



KABUPATEN TANGGAMUS DALAM ANGKA

Tanggamus Regency In Figures

2021



**BADAN PUSAT STATISTIK
KABUPATEN TANGGAMUS**
BPS-Statistics of Tanggamus Regency



KABUPATEN TANGGAMUS DALAM ANGKA

Tanggamus Regency In Figures

2021

KABUPATEN TANGGAMUS DALAM ANGKA
Tanggamus Regency in Figures
2021

ISSN: 2085-9287

No. Publikasi/Publication Number: 18020.2101

Katalog /Catalog: 1102001.1802

Ukuran Buku/Book Size: 14,8 cm x 21 cm

Jumlah Halaman/Number of Pages : .xxxvi+326 hal/pages

Naskah/Manuscript:

BPS Kabupaten Tanggamus

BPS-Statistics of Tanggamus Regency

Penyunting/Editor:

BPS Kabupaten Tanggamus

BPS-Statistics of Tanggamus Regency

Gambar Kover/Cover Design:

BPS Kabupaten Tanggamus

BPS-Statistics of Tanggamus Regency

Ilustrasi Kover/Cover Illustration:

Pantai Gigi Hiu Kelumbayan/*Gigi Hiu Beach of Kelumbayan Subdistrict*

Penerbit/Published by:

©BPS Kabupaten Tanggamus/*BPS-Statistics of Tanggamus Regency*

Pencetak/Printed by:

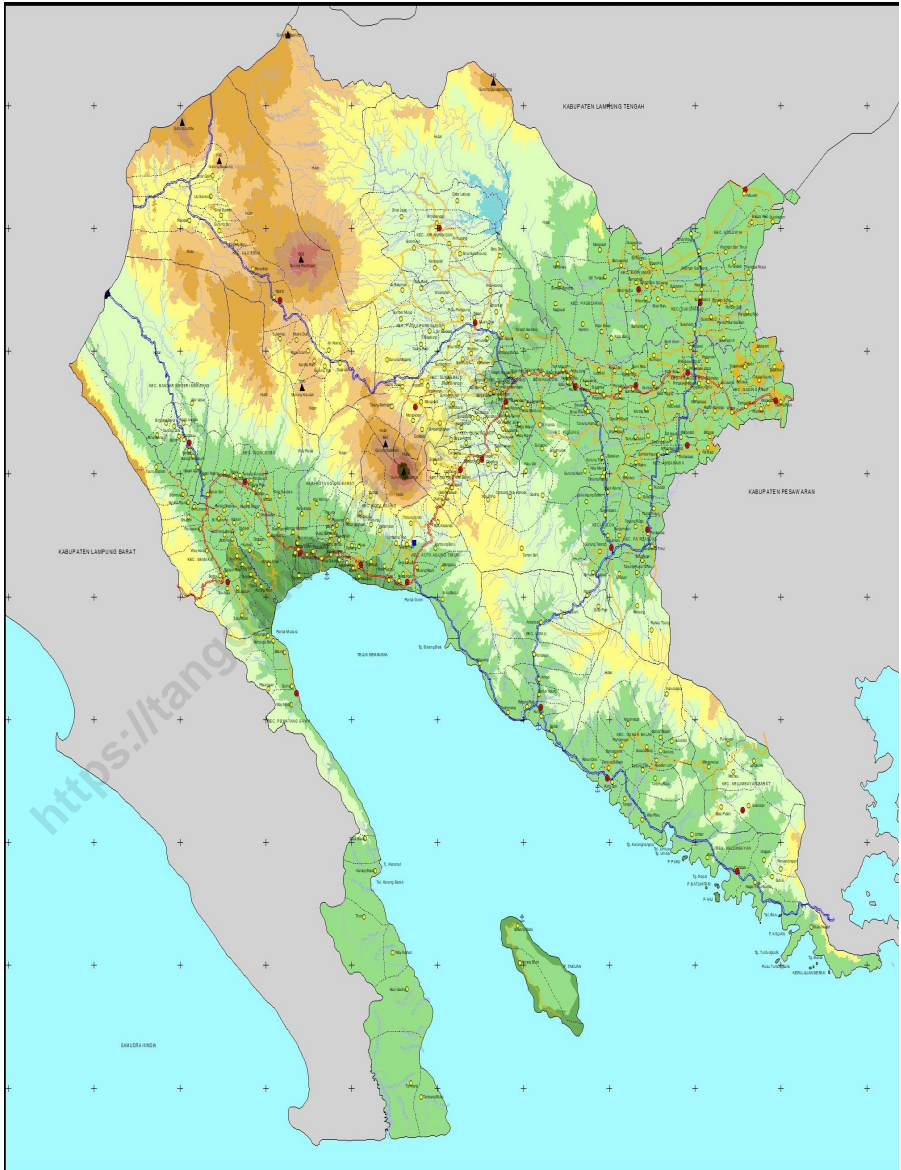
Hans Kreasi

Sumber Ilustrasi/Graphics by: freepik.com

Dilarang mengumumkan, mendistribusikan, mengomunikasikan, dan/atau menggandakan sebagian atau seluruh isi buku ini untuk tujuan komersil tanpa izin tertulis dari Badan Pusat Statistik.

Prohibited to announce, distribute, communicate, and/or copy part or all of this book for commercial purpose without permission from BPS-Statistics Indonesia.

PETA WILAYAH KABUPATEN TANGGAMUS
MAP OF TANGGAMUS REGENCY



**KEPALA BPS KABUPATEN TANGGAMUS
CHIEF STATISTICIAN OF TANGGAMUS REGENCY**



SUGARYADI, SE.,MM



KATA PENGANTAR

Kabupaten Tanggamus Dalam Angka 2021 merupakan publikasi tahunan yang diterbitkan oleh BPS Kabupaten Tanggamus. Disadari bahwa publikasi ini belum sepenuhnya memenuhi harapan pihak pemakai data khususnya para perencana, namun diharapkan dapat membantu melengkapi penyusunan rencana pembangunan di Kabupaten Tanggamus.

Publikasi ini dapat terwujud berkat kerja sama dan bantuan dari berbagai pihak baik instansi pemerintah maupun swasta. Kepada semua pihak yang telah memberikan bantuan disampaikan penghargaan dan terima kasih yang sebesar-besarnya. Untuk mempermudah akses terhadap publikasi Kabupaten Tanggamus Dalam Angka dan tabel-tabel berdasarkan subjek, maka Publikasi Kabupaten Tanggamus Dalam Angka bisa dibaca dan diunduh melalui website BPS Kabupaten Tanggamus (tanggamuskab.bps.go.id) tanpa berbayar. Pada publikasi ini dilengkapi dengan infografis data strategis sebagai pembatas bab.

Kepada semua pihak yang telah memberikan kontribusi, kami sampaikan penghargaan dan terima kasih. Semoga publikasi yang disajikan bermanfaat bagi pengguna untuk berbagai keperluan. Kami mengharapkan tanggapan dan saran dari para pengguna publikasi ini untuk perbaikan pada edisi yang akan datang.

Kotaagung, Februari 2021
Kepala BPS
Kabupaten Tanggamus

SUGARYADI,SE.,MM



PREFACE

Tanggamus Regency in the 2021 figure is an annual publication issued by BPS Tanggamus Regency. It is realized that this publication has not fully met the expectations of data users, especially planners, but is expected to help complete the preparation of development plans in Tanggamus Regency.

This comprehensive publication has been made possible with the assistance and contribution from several governmental institutions and private organizations. To all parties who have been involved in the preparation of this publication, I would like to express my sincerest appreciation and gratitude. This publication and a series of the tables by subject can be read and downloaded on our website (tanggamuskab.bps.go.id) for free as our commitment to provide an immediate and easier access to the data. In this edition, it also comes with infographics for some strategic data on the chapter breaks.

Comments and constructive suggestions for the improvement of this publication are always welcome.

*Kotaagung , February 2021
Chief Statistician of
Tanggamus Regency*

SUGARYADI, SE., MM

DAFTAR ISI / CONTENTS

| | Halaman <i>Page</i> |
|--|------------------------|
| Kata Pengantar/ <i>Preface</i> | vii |
| Daftar Isi/ <i>Contents</i> | ix |
| Daftar Tabel/ <i>List of Tables</i> | xi |
| Daftar Gambar/ <i>List of Figures</i> | xxix |
| Daftar Singkatan/ <i>List of Abbreviations</i> | xxxv |
| Statistik Kunci/ <i>Key Statistics</i> | xxxvi |
| 1. Geografi dan Iklim/ <i>Geography and Climate</i> | 1 |
| 2. Pemerintahan/ <i>Government</i> | 15 |
| 3. Penduduk dan Ketenagakerjaan/ <i>Population and Employment</i> | 35 |
| 4. Sosial dan Kesejahteraan Rakyat/ <i>Social and Welfare</i> | 61 |
| 5. Pertanian, Kehutanan, Peternakan, dan Perikanan/ <i>Agriculture, Forestry, Livestock, and Fishery</i> | 141 |
| 6. Pertambangan dan Energi/ <i>Mining and Energy</i> | 215 |
| 7. Pariwisata/ <i>Tourism</i> | 229 |
| 8. Transportasi dan Komunikasi/ <i>Transportation and Communication</i> | 241 |
| 9. Perbankan, Koperasi, dan Harga-harga/ <i>Banking, Cooperative, dan Prices</i> | 257 |
| 10. Pengeluaran Penduduk/ <i>Population Expenditure</i> | 269 |
| 11. Perdagangan/ <i>Trade</i> | 281 |
| 8. Sistem Neraca Regional/ <i>System of Regional Accounts</i> | 291 |
| 13. Perbandingan Antar Kabupaten/Kota/ <i>Regency/Municipal Comparison</i> | 315 |

DAFTAR TABEL/LIST OF TABLES

| | | Halaman Page |
|------------|--|-----------------|
| 1. | GEOGRAFI DAN IKLIM/GEOGRAPHY AND CLIMATE | 1 |
| 1.1 | KEADAAN GEOGRAFI | 9 |
| | GEOGRAPHY CONDITION | 9 |
| 1.1.1 | Luas Daerah dan Jumlah Pulau Menurut Kecamatan di Kabupaten Tanggamus, 2020..... <i>Total Area and Number of Islands by Subdistrict in Tanggamus Regency, 2020</i> | 9 |
| 1.1.2 | Tinggi Wilayah dan Jarak ke Ibukota Menurut Kecamatan di Kabupaten Tanggamus, 2020..... <i>Altitude and Distance to the Capital by Subdistrict in Tanggamus Regency, 2020</i> | 11 |
| 1.2 | KEADAAN IKLIM | 12 |
| | CLIMATE CONDITION | 12 |
| 1.2.1 | Pengamatan Unsur Iklim Menurut Bulan di Stasiun XXX, 2020..... <i>Observation of Climate Elements By Months at XXX Station, 2020</i> | 12 |
| 2. | PEMERINTAHAN/GOVERNMENT | 15 |
| 2.1 | WILAYAH ADMINISTRATIF | 23 |
| | ADMINISTRATIVE AREA | 23 |
| 2.1.1 | Jumlah Desa ¹ /Kelurahan Menurut Kecamatan di Kabupaten Tanggamus, 2016–2020 | 23 |
| | <i>Number of Villages¹/Kelurahan by Subdistrict in Tanggamus Regency, 2016–2020</i> | 23 |
| 2.2 | DEWAN PERWAKILAN RAKYAT DAERAH | 24 |
| | REGIONAL HOUSE OF REPRESENTATIVE | 24 |
| 2.2.1 | Jumlah Anggota Dewan Perwakilan Rakyat Daerah Menurut Partai Politik dan Jenis Kelamin di Kabupaten Tanggamus, 2020 | 24 |
| | <i>Number of Regional House of Representatives's Members by Political Parties and Sex in Tanggamus Regency 2020</i> | 24 |

| | Halaman Page |
|---|-----------------|
| 2.3 SUMBER DAYA MANUSIA..... | 25 |
| HUMAN RESOURCES | 25 |
| 2.3.1 Jumlah Pegawai Negeri Sipil Menurut Jabatan dan Jenis Kelamin di Kabupaten Tanggamus, Desember 2019 dan Desember 2020..... | 25 |
| <i>Number of Civil Servants by Occupation and Sex in Tanggamus Regency, Desember 2018 dan Desember 2020.....</i> | <i>25</i> |
| 2.3.2 Jumlah Pegawai Negeri Sipil Menurut Tingkat Pendidikan dan Jenis Kelamin di Kabupaten Tanggamus, Desember 2019 dan Desember 2020 | 27 |
| <i>Number of Civil Servants by Educational Level and Sex in Tanggamus Regency, December 2019 and December 2020</i> | <i>27</i> |
| 2.3.3 Jumlah Pegawai Negeri Sipil Menurut Tingkat Kepangkatan dan Jenis Kelamin di Kabupaten Tanggamus, Desember 2019 dan Desember 2020 | 29 |
| <i>Number of Civil Servants by Hierarchy and Sex in Tanggamus Regency, December 2019 and December 2020</i> | <i>29</i> |
| 2.4 KEUANGAN PEMERINTAH | 31 |
| GOVERNMENT FINANCE | 31 |
| 2.4.1 Realisasi Pendapatan Pemerintah Kabupaten Tanggamus Menurut Jenis Pendapatan (ribu rupiah), 2016–2019 | 31 |
| <i>Actual Tanggamus Regency Government Revenues by Kind of Revenues (thousand rupiahs), 2016–2019.....</i> | <i>31</i> |
| 2.4.2 Realisasi Belanja Pemerintah Kabupaten Tanggamus Menurut Jenis Belanja (ribu rupiah), 2016–2019 | 33 |
| <i>Actual Tanggamus Regency Government Expenditures by Kind of Expenditures (thousand rupiahs), 2016–2019.....</i> | <i>33</i> |
| 3. PENDUDUK DAN KETENAGAKERJAAN/POPULATION AND EMPLOYMENT | 35 |
| 3.1 PENDUDUK..... | 51 |
| POPULATION | 51 |
| 3.1 Penduduk, Laju Pertumbuhan Penduduk per Tahun, Distribusi Persentase Penduduk, Kepadatan Penduduk, Rasio Jenis Kelamin Penduduk Menurut Kecamatan, 2020 | 51 |
| <i>Population, Annual Population Growth Rate, Percentage Distribution of Population, Population Density, and Population Sex Ratio by</i> | |

| | Halaman Page |
|---|-----------------|
| Subdistrict, 2020..... | 51 |
| 3.1.2 Jumlah Penduduk Menurut Kelompok Umur dan Jenis Kelamin di Kabupaten Tanggamus, 2020..... | 54 |
| <i>Population by Age Groups and Sex in Tanggamus Regency, 2020.....</i> | <i>54</i> |
| 3.2 KETENAGAKERJAAN | 55 |
| EMPLOYMENT | 55 |
| 3.2.1 Jumlah Penduduk Berumur 15 Tahun Keatas Menurut Jenis Kegiatan Selama Seminggu yang Lalu dan Jenis Kelamin di Kabupaten Tanggamus, 2020..... | 55 |
| <i>Population Aged 15 Years and Over by Type of Activity During The Previous Week and Sex in Tanggamus Regency, 2020.....</i> | <i>55</i> |
| 3.2.2 Penduduk Berumur 15 Tahun ke Atas Menurut Pendidikan Tertinggi yang Ditamatkan dan Jenis Kegiatan Selama Seminggu yang Lalu di Kabupaten Tanggamus, 2020 | 56 |
| <i>Population 15 Years of Age and Over by Educational Attainment and Type of Activity During the Previous Week in Tanggamus Regency, 2020.....</i> | <i>56</i> |
| 3.2.3 Penduduk Berumur 15 Tahun Ke Atas yang Bekerja Selama Seminggu yang Lalu Menurut Status Pekerjaan Utama dan Jenis Kelamin di Kabupaten Tanggamus, 2020 | 58 |
| <i>Population 15 Years of Age and Over who Worked During The Previous Week by Main Employment Status and Sex in Tanggamus Regency, 2020</i> | <i>58</i> |
| 3.2.4 Jumlah Pencari Kerja Terdaftar Menurut Tingkat Pendidikan Tertinggi Yang Ditamatkan dan Jenis Kelamin di Kabupaten Tanggamus, 2019 dan 2020 | 59 |
| <i>Number of Registered Job Applicants by Educational Attainment and Sex in Tanggamus Regency, 2019 and 2020.....</i> | <i>59</i> |
| 4. SOSIAL DAN KESEJAHTERAAN RAKYAT/SOCIAL AND WELFARE | 61 |
| 4.1 PENDIDIKAN | 75 |
| EDUCATION | 75 |
| 4.1.1 Jumlah Sekolah, Guru, dan Murid Taman Kanak-Kanak (TK) di Bawah Kementerian Pendidikan dan Kebudayaan Menurut Kecamatan di Kabupaten Tanggamus, 2019/2020 dan 2020/2021.... | 75 |

| | | |
|-------|--|----|
| | <i>Number of Schools, Teachers, and Pupils in Kindergarten Under The Ministry of Education and Culture by Subdistrict in Tanggamus Regency, 2019/2020 and 2020/2021</i> | 75 |
| 4.1.2 | Jumlah Sekolah, Guru, dan Murid Raudatul Athfal (RA) di Bawah Kementerian Agama Menurut Kecamatan di Kabupaten Tanggamus, 2018/2019 dan 2019/2020 | 78 |
| | <i>Number of Schools, Teachers, and Pupils in Raudatul Athfal (RA) Under The Ministry of Religious Affairs by Subdistrict in Tanggamus Regency, 2018/2019 and 2019/2020</i> | 78 |
| 4.1.3 | Jumlah Sekolah, Guru, dan Murid Sekolah Dasar (SD) di Bawah Kementerian Pendidikan dan Kebudayaan Menurut Kecamatan di Kabupaten Tanggamus, 2019/2020 dan 2020/2021 | 79 |
| | <i>Number of Schools, Teachers, and Pupils in Primary Schools Under The Ministry of Education and Culture by Subdistrict in Tanggamus Regency, 2019/2020 and 2020/2021</i> | 79 |
| 4.1.4 | Jumlah Sekolah, Guru, dan Murid Madrasah Ibtidaiyah (MI) di Bawah Kementerian Agama Menurut Kecamatan di Kabupaten Tanggamus, 2018/2019 dan 2019/2020 | 82 |
| | <i>Number of Schools, Teachers, and Pupils in Madrasah Ibtidaiyah (MI) Under The Ministry of Religious Affairs by Subdistrict in Tanggamus Regency, 2018/2019 and 2019/2020</i> | 82 |
| 4.1.5 | Jumlah Sekolah, Guru, dan Murid Sekolah Menengah Pertama (SMP) di Bawah Kementerian Pendidikan dan Kebudayaan Menurut Kecamatan di Kabupaten Tanggamus, 2019/2020 dan 2020/2021 | 85 |
| | <i>Number of Schools, Teachers, and Pupils in Lower Secondary Schools Under The Ministry of Education and Culture by Subdistrict in Tanggamus Regency, 2019/2020 and 2020/2021</i> | 85 |
| 4.1.6 | Jumlah Sekolah, Guru, dan Murid Madrasah Tsanawiyah (MTs) di Bawah Kementerian Agama Menurut Kecamatan di Kabupaten Tanggamus, 2018/2019 dan 2019/2020 | 88 |
| | <i>Number of Schools, Teachers, and Pupils in Madrasah Tsanawiyah (MTs) Under The Ministry of Religious Affairs by Subdistrict in Tanggamus Regency, 2018/2019 and 2019/2020</i> | 88 |

| | | |
|--------|--|------------|
| 4.1.7 | Jumlah Sekolah, Guru, dan Murid Sekolah Menengah Atas (SMA) di Bawah Kementerian Pendidikan dan Kebudayaan Menurut Kecamatan di Kabupaten Tanggamus, 2019/2020 dan 2020/2021.... | 91 |
| | <i>Number of Schools, Teachers, and Pupils in Upper Secondary Schools Under The Ministry of Education and Culture by Subdistrict in Tanggamus Regency, 2019/2020 and 2020/2021</i> | <i>91</i> |
| 4.1.8 | Jumlah Sekolah, Guru, dan Murid Sekolah Menengah Kejuruan (SMK) di Bawah Kementerian Pendidikan dan Kebudayaan Menurut Kecamatan di Kabupaten Tanggamus, 2019/2020 dan 2020/2021 | 94 |
| | <i>Number of Schools, Teachers, and Pupils in Vocational High Schools Under The Ministry of Education and Culture by Subdistrict in Tanggamus Regency, 2019/2020 and 2020/2021</i> | <i>94</i> |
| 4.1.9 | Jumlah Sekolah, Guru, dan Murid Madrasah Aliyah (MA) di Bawah Kementerian Agama Menurut Kecamatan di Kabupaten Tanggamus, 2018/2019 dan 2019/2020 | 97 |
| | <i>Number of Schools, Teachers, and Pupils in Madrasah Aliyah (MA) Under the Ministry of Religious Affairs by Subdistrict in Tanggamus Regency, 2018/2019 and 2019/2020</i> | <i>97</i> |
| 4.1.10 | Jumlah Desa ¹ /Kelurahan yang Memiliki Fasilitas Sekolah Menurut Kecamatan dan Tingkat Pendidikan, 2018– 2020 | 100 |
| | <i>Number of Villages¹ Having Educational Facilities by Subdistrict and Educational Level, 2018-2020</i> | <i>100</i> |
| 4.1.11 | Angka Partisipasi Murni (APM) dan Angka Partisipasi Kasar (APK) Menurut Jenjang Pendidikan di Kabupaten Tanggamus, 2019 dan 2020 | 105 |
| | <i>Net Participation Rates and Gross Participation Rates by Educational Level in Tanggamus Regency, 2019 and 2020.....</i> | <i>105</i> |
| 4.1.12 | Persentase Penduduk Berumur 15 Tahun ke Atas yang Melek Huruf Menurut Kelompok Umur di Kabupaten Tanggamus, 2019 dan 2020 | 106 |
| | <i>Percentage of Literate People Aged 15 Years and Over by Age Group in Tanggamus Regency, 2019 and 2020.....</i> | <i>106</i> |
| 4.1.13 | Jumlah Sekolah, Guru, dan Murid Sekolah Luar Biasa (SLB) di Bawah Kementerian Pendidikan dan Kebudayaan Menurut Kecamatan di Kabupaten Tanggamus, 2019/2020 dan 2020/2021.... | 107 |

| | | |
|------------|--|------------|
| | Number of Schools, Teachers, and Pupils in Elementary/Primary School for Exceptional Children Under The Ministry of Education and Culture by Subdistrict in Tanggamus Regency, 2019/2020 and 2020/2021..... | 107 |
| 4.2 | KESEHATAN | 110 |
| | HEALTH..... | 110 |
| 4.2.1 | Jumlah Desa ¹ /Kelurahan Yang Memiliki Sarana Kesehatan Menurut Kecamatan di Kabupaten Tanggamus, 2018–2020 <i>Number of Villages¹ Having Health Facilities by Subdistrict in Tanggamus Regency, 2018-2020</i> | 110 110 |
| 4.2.2 | Jumlah Tenaga Kesehatan Menurut Kecamatan di Kabupaten Tanggamus, 2020..... <i>Number of Health Personnel by Subdistrict in Tanggamus Regency, 2020.....</i> | 116 116 |
| 4.2.3 | Jumlah Rumah Sakit Umum, Rumah Sakit Khusus, Rumah Sakit Bersalin, Puskesmas, Klinik/Balai Kesehatan, Posyandu, Polindes Menurut Kecamatan di Kabupaten Tanggamus, 2019 dan 2020 <i>Number of General Hospital, Special Hospital, Maternity Hospital, Public Health Center, Clinic/Health Center, Maternal and Child Health Center by Subdistrict in Tanggamus Regency, 2019 and 2020</i> | 118 118 |
| 4.2.4 | Jumlah Polindes Menurut Kecamatan di Kabupaten Tanggamus, 2019 dan 2020 <i>Number of Maternal and Child Health Center by Subdistrict in Tanggamus Regency, 2019 and 2020</i> | 121 121 |
| 4.2.5 | Jumlah Dokter Spesialis, Dokter Umum dan Dokter Gigi Menurut Sarana Pelayanan Kesehatan di Kabupaten Tanggamus, 2020.... <i>Number of Specialist Doctor, Generalist Doctor, and Dentist by Type of Health Facility in Tanggamus Regency, 2020</i> | 122 122 |
| 4.2.6 | Persentase Perempuan Pernah Kawin Berumur 15-49 Tahun yang Melahirkan Anak Lahir Hidup(ALH) Menurut Kecamatan di Kabupaten Tanggamus, 2020..... <i>Percentage of Ever Married Women Aged 15-49 Years Who Gave Birth to Children Ever Born by Subdistrict in Tanggamus Regency, 2020.....</i> | 123 123 |
| 4.2.7 | Persentase Balita Yang Pernah Mendapat Imunisasi Menurut Kecamatan di Kabupaten Tanggamus, 2020 <i>Percentage of Children Under Five Years Who Had Immunization</i> | 124 124 |

| | Halaman Page |
|------------|-----------------|
| | 124 |
| 4.2.8 | 125 |
| | 125 |
| 4.2.9 | 126 |
| | 126 |
| 4.2.10 | 127 |
| | 127 |
| 4.2.11 | 128 |
| | 128 |
| 4.2.12 | 129 |
| | 129 |
| 4.2.13 | 131 |
| | 131 |
| 4.3 | 132 |
| | 132 |
| 4.3.1 | 132 |
| | 132 |
| 4.3.2 | |

| | Halaman Page |
|--|-----------------|
| Tanggamus, 2020..... | 133 |
| <i>Number of Places of Worship by Subdistrict and Religion in Tanggamus Regency, 2020</i> | 133 |
| 4.3.3 Jumlah Desa ¹ /Kelurahan yang Mengalami Bencana Alam ² Menurut Kecamatan di Kabupaten Tanggamus, 2018– 2020 | 134 |
| <i>Number of Villages¹ that Had Natural Disaster² by Subdistrict in Tanggamus Regency, 2018-2020</i> | 134 |
| 4.3.4 Jumlah Nikah Menurut Kecamatan di Kabupaten Tanggamus, 2018– 2020..... | 137 |
| <i>Number of Marriage by Subdistrict in Tanggamus Regency, 2018- 2020</i> | 137 |
| 4.4 KEMISKINAN | 139 |
| <i>POVERTY</i>..... | 139 |
| 4.4.1 Garis Kemiskinan, Jumlah, dan Persentase Penduduk Miskin di Kabupaten Tanggamus, 2013–2020 | 139 |
| <i>Poverty Line, Number, and Percentage of Poor People in Tanggamus Regency, 2013–2020</i> | 139 |
| 4.4.2 <i>Indeks Kedalaman Kemiskinan dan Indeks Keparahan Kemiskinan di Kabupaten Tanggamus, 2013–2020</i> | 140 |
| <i>Poverty Gap Index and Poverty Severity Index in Tanggamus Regency, 2013-2020</i> | 140 |
| 5. PERTANIAN, KEHUTANAN, PETERNAKAN, DAN PERIKANAN/ AGRICULTURE, FORESTRY, LIVESTOCK, AND FISHERY | 141 |
| 5.1 HORTIKULTURA | 151 |
| <i>HORTICULTURE</i>..... | 151 |
| 5.1.1 Luas Panen Tanaman Sayuran Menurut Kecamatan dan Jenis Tanaman (ha) di Kabupaten Tanggamus, 2019 dan 2020..... | 151 |
| <i>Harvested Area of Vegetables by Subdistrict and Kind of Plant (ha) in Tanggamus Regency, 2019 and 2020</i> | 151 |
| 5.1.2 Produksi Tanaman Sayuran Menurut Kecamatan dan Jenis Tanaman (kuintal) di Kabupaten Tanggamus, 2019 dan 2020 | 155 |
| <i>Production of Vegetables by Subdistrict and Kind of Plant (quintal) in Tanggamus Regency, 2019 dan 2020</i> | 155 |

| | | |
|--------|---|-----|
| 5.1.3 | Luas Panen Tanaman Sayuran dan Buah-buahan Semusim Menurut Jenis Tanaman (ha) di Kabupaten Tanggamus, 2017-2020 <i>Harvested Area of Seasonal Vegetables and Fruits by Kind of Plant (ha) in Tanggamus Regency, 2017-2020</i> | 159 |
| 5.1.4 | Produksi Tanaman Sayuran dan Buah-buahan Semusim Menurut Jenis Tanaman (kwintal) di Kabupaten Tanggamus, 2017-2020..... <i>Production of Seasonal Vegetables and Fruits by Kind of Plant (quintal) in Tanggamus Regency, 2017-2020</i> | 161 |
| 5.1.5 | Luas Panen Tanaman Biofarmaka Menurut Kecamatan dan Jenis Tanaman (m ²) di Kabupaten Tanggamus, 2019 dan 2020 | 163 |
| 5.1.6 | Produksi Tanaman Biofarmaka Menurut Kecamatan dan Jenis Tanaman (kg) di Kabupaten Tanggamus, 2019 and 2020..... <i>Production of Medicinal Plants by Subdistrict and Kind of Plant (kg) in Tanggamus Regency, 2019 and 2020</i> | 165 |
| 5.1.7 | Luas Panen Tanaman Biofarmaka Menurut Jenis Tanaman (m ²) di Kabupaten Tanggamus, 2017-2020 | 167 |
| 5.1.8 | Produksi Tanaman Biofarmaka Menurut Jenis Tanaman (kg) di Kabupaten Tanggamus, 2017-2020 | 168 |
| 5.2.9 | Luas Panen Tanaman Hias Menurut Kecamatan dan Jenis Tanaman (m ²) di Kabupaten Tanggamus, 2019 and 2020..... <i>Harvested Area of Ornamental Plants by Subdistrict and Kind of Plant (m²) in Tanggamus Regency, 2019 and 2020</i> | 169 |
| 5.1.10 | Produksi Tanaman Hias Menurut Kecamatan dan Jenis Tanaman (tangkai) di Kabupaten Tanggamus, 2019 and 2020 | 172 |

| | Halaman Page |
|---|-----------------|
| 5.1.11 Luas Panen Tanaman Hias Menurut Jenis Tanaman (m ²) di Kabupaten Tanggamus, 2017-2020 | 175 |
| <i>Harvested Area of Ornamental Plants by Kind of Plant (m²) in Tanggamus Regency, 2017-2020</i> | <i>175</i> |
| 5.1.12 Produksi Tanaman Hias Menurut Jenis Tanaman (tangkai) di Kabupaten Tanggamus, 2017-2020 | 177 |
| <i>Production of Ornamental Plants by Kind of Plant (stalks) in Tanggamus Regency, 2017-2020</i> | <i>177</i> |
| 5.1.13 Produksi Buah-buahan Menurut Kecamatan dan Jenis Tanaman (kwintal) di Kabupaten Tanggamus, 2019 dan 2020..... | 179 |
| <i>Production of Fruits by Subdistrict and Kind of Plant (quintal) in Tanggamus Regency, 2019 and 20</i> | <i>179</i> |
| 5.1.14 Produksi Buah–Buahan dan Sayuran Tahunan Menurut Jenis Tanaman (kwintal) di Kabupaten Tanggamus, 2017-2020 | 183 |
| <i>Production of Annual Fruits and Vegetables by Kind of Plant (quintal) in Tanggamus Regency, 2017-2020.....</i> | <i>183</i> |
| 5.2 PERKEBUNAN..... | 185 |
| ESTATE CROPS | 185 |
| 5.2.1 Luas Areal Tanaman Perkebunan Menurut Kecamatan dan Jenis Tanaman di Kabupaten Tanggamus (ha), 2019 dan 2020..... | 185 |
| <i>Planted Area of Estate Crops by Subdistrict and Type of Crops in Tanggamus Regency (ha), 2019 dan 2020.....</i> | <i>185</i> |
| 5.2.2 Produksi Perkebunan Menurut Kecamatan dan Jenis Tanaman di Kabupaten Tanggamus (ton), 2019 dan 2020 | 189 |
| <i>Production of Estate by Subdistrict and Type of Crops in Tanggamus Regency (ton), 2019 and 2020.....</i> | <i>189</i> |
| 5.3 TANAMAN PANGAN | 193 |
| FOOD CROPS | 193 |
| 5.3.1 Luas Panen,Produksi, dan Produktivitas Padi Sawah Menurut Kecamatan di Kabupaten Tanggamus, 2020 | 193 |
| <i>Harvest Area, Production, and Productivity of Wetland Paddy by Subdistrict in Tanggamus Regency, 2020.....</i> | <i>193</i> |
| 5.3.2 Luas Panen,Produksi, dan Produktivitas Padi Ladang Menurut Kecamatan di Kabupaten Tanggamus, 2020 | 194 |
| <i>Harvest Area, Production, and Productivity of Dryland Paddy by</i> | |

| | Halaman Page |
|---|-----------------|
| <i>Subdistrict in Tanggamus Regency, 2020</i> | 194 |
| 5.3.3 Luas Panen,Produksi, dan Produktivitas Jagung Menurut Kecamatan di Kabupaten Tanggamus, 2020 | 195 |
| <i>Harvest Area, Production, and Productivity of Maize by Subdistrict in Tanggamus Regency, 2020</i> | 195 |
| 5.3.4 Luas Panen,Produksi, dan Produktivitas Kedelai Menurut Kecamatan di Kabupaten Tanggamus, 2020 | 196 |
| <i>Harvest Area, Production, and Productivity of Soybean by Subdistrict in Tanggamus Regency, 2020</i> | 196 |
| 5.4 PERIKANAN | 197 |
| <i>FISHERY</i>..... | 197 |
| 5.4.1 Jumlah Rumah Tangga Perikanan Tangkap Menurut Kecamatan dan Subsektor di Kabupaten Tanggamus, 2019 dan 2020 | 197 |
| <i>Number of Fish Capture Households by Subdistrict and Subsector in Tanggamus Regency, 2019 and 2020</i> | 197 |
| 5.4.2 Produksi Perikanan Tangkap Menurut Kecamatan dan Subsektor di Kabupaten Tanggamus (ton), 2019 dan 2020 | 198 |
| <i>Production of Fish Capture Households by Subdistrict and Subsector in Tanggamus Regency (ton), 2019 and 2020</i> | 198 |
| 5.4.3 Jumlah Rumah Tangga Perikanan Budidaya Menurut Kecamatan dan Jenis Budidaya di Kabupaten Tanggamus, 2020 | 199 |
| <i>Number of Aquaculture Households by Subdistrict and Type of Aquaculture in Tanggamus Regency, 2020</i> | 199 |
| 5.4.4 Produksi Perikanan Budidaya Menurut Kecamatan dan Jenis Budidaya di Kabupaten Tanggamus (ton), 2020 | 200 |
| <i>Production of Aquaculture Households by Subdistrict and Type of Aquaculture in Tanggamus Regency (ton), 2020</i> | 200 |
| 5.4.5 Jumlah Perahu/Kapal Menurut Kecamatan dan Jenis Kapal di Kabupaten Tanggamus, 2020..... | 201 |
| <i>Number of Fishing Boats by Subdistrict and Type of Boat in Tanggamus Regency, 2020</i> | 201 |

| | Halaman Page |
|--|-----------------|
| 5.5 PETERNAKAN | 202 |
| LIVESTOCK | 202 |
| 5.5.1 Populasi Ternak Menurut Kecamatan dan Jenis Ternak di Kabupaten Tanggamus, 2019 dan 2020 | 202 |
| <i>Population of Livestock by Subdistrict and Kind of Livestock in Tanggamus Regency, 2019 and 2020.....</i> | 202 |
| 5.5.2 Populasi Unggas Menurut Kecamatan dan Jenis Unggas di Kabupaten Tanggamus, 2019 dan 2020 | 205 |
| <i>Population of Poultry by Subdistrict and Kind of Poultry in Tanggamus Regency, 2019 and 2020.....</i> | 205 |
| 5.5.3 Jumlah Ternak Yang Dipotong Menurut Kecamatan dan Jenis Ternak di Kabupaten Tanggamus, 2019 dan 2020..... | 208 |
| <i>Number of Livestock Slaughtered by Subdistrict and Kind of Livestock in Tanggamus Regency, 2019 and 2020</i> | 208 |
| 5.5.4 Jumlah Unggas Yang Dipotong Menurut Kecamatan dan Jenis Unggas di Kabupaten Tanggamus, 2019 dan 2020..... | 211 |
| <i>Number of Poultry Slaughtered by Subdistrict and Kind of Poultry in Tanggamus Regency, 2019 and 2020.....</i> | 211 |
| 6. PERTAMBANGAN DAN ENERGI/MINING AND ENERGY | 215 |
| 6.1 Daya Terpasang, Produksi, dan Distribusi Listrik PT. PLN (Persero) pada Cabang/Ranting PLN Menurut Kecamatan di Kabupaten Tanggamus, 2020..... | 223 |
| <i>Installed Electricity Power, Production, and Distribution of PT. PLN (Persero) at PLN Branch by Subdistrict in Tanggamus Regency, 2020</i> | 223 |
| 6.2 Jumlah Pelanggan Listrik Menurut Kecamatan di Kabupaten Tanggamus, 2016-2019 | 224 |
| <i>Number of Electricity Customers by Subdistrict in Tanggamus Regency, 2016-2019.....</i> | 224 |
| 6.3 Jumlah Pelanggan dan Air yang Disalurkan Menurut Kecamatan di Kabupaten Tanggamus, 2020..... | 225 |
| <i>Number of Customers and Distributed Water by Subdistrict in Tanggamus Regency, 2020</i> | 225 |
| 6.4 Jumlah Industri Kecil dan Menengah (IKM) Menurut Kecamatan dan Jenis IKM di Kabupaten Tanggamus, 2020 | 226 |
| <i>Number of IKM by Subdistrict and Type of Industry in Tanggamus</i> | |

| | Halaman Page |
|---|-----------------|
| <i>Regency, 2020</i> | 226 |
| 7. PARIWISATA/TOURISM | 229 |
| 7.1 Jumlah Rumah Makan/Restoran Menurut Kecamatan di Kabupaten Tanggamus, 2017-2020 | 237 |
| <i>Number of Restaurants by Subdistrict in Tanggamus Regency, 2017-2020</i> | 237 |
| 7.2 Jumlah Akomodasi Hotel Menurut Kecamatan di Kabupaten Tanggamus, 2020..... | 238 |
| <i>Number of Hotel Accomodations by Subdistrict in Tanggamus Regency, 2020</i> | 238 |
| 7.3 Jumlah Wisatawan Mancanegara dan Domestik di Kabupaten Tanggamus, 2017-2020 | 239 |
| <i>Number of International and Domestic Visitors in Tanggamus Regency, 2017-2020</i> | 239 |
| 8. TRANSPORTASI DAN KOMUNIKASI/TRANSPORTATION AND COMMUNICATION | 241 |
| 8.1 TRANSPORTASI | 249 |
| TRANSPORTATION | 249 |
| 8.1.1 Panjang Jalan1 Menurut Tingkat Kewenangan Pemerintahan di Kabupaten Tanggamus (km), 2018-2020 | 249 |
| <i>Length of Roads1 by Level of Government Authority in Tanggamus Regency (km), 2018-2020</i> | 249 |
| 8.1.2 Panjang Jalan Menurut Jenis Permukaan Jalan di Kabupaten Tanggamus (km), 2018-2020 | 250 |
| <i>Length of Roads by Type of Road Surface in Tanggamus Regency (km), 2018-2020</i> | 250 |
| 8.1.3 Panjang Jalan Menurut Kondisi Jalan di Kabupaten Tanggamus (km), 2018-2020..... | 251 |
| <i>Length of Roads by Condition of Roads in Tanggamus Regency (km), 2018-2020</i> | 251 |
| 8.1.4 Panjang Jalan Menurut Kecamatan dan Tingkat Kewenangan Pemerintahan di Kabupaten Tanggamus (km), 2020 | 252 |
| <i>Length of Roads by Subdistrict and Level of Government Authority in Tanggamus Regency (km), 2020</i> | 252 |

| | Halaman Page |
|------------|--|
| 8.1.5 | Panjang Jalan Menurut Kecamatan dan Jenis Permukaan Jalan di Kabupaten Tanggamus (km), 2020..... 253 <i>Length of Roads by Subdistrict and Type of Road Surface in Tanggamus Regency (km), 2020</i> 253 |
| 8.1.6 | Panjang Jalan Menurut Kecamatan dan Kondisi Jalan di Kabupaten Tanggamus (km), 2020..... 254 <i>Length of Roads by Subdistrict and Road Condition in Tanggamus Regency (km), 2020</i> 254 |
| 8.2 | KOMUNIKASI..... 255 COMMUNICATION..... 255 |
| 8.2.1 | Jumlah Kantor Pos Pembantu Menurut Kecamatan di Kabupaten Tanggamus, 2017-2020 255 <i>Number of Post Offices Subsidiaries by Subdistrict in Tanggamus Regency, 2017-2020</i> 255 |
| 8.2.1 | Jumlah Menara Telekomunikasi Seluler (BTS) Menurut Kecamatan di Kabupaten Tanggamus, 2020..... 256 <i>Number of Base Transceiver Station (BTS) by Subdistrict in Tanggamus Regency, 2020</i> 256 |
| 9. | PERBANKAN, KOPERASI, DAN HARGA-HARGA/BANKING, COOPERATIVE, AND PRICES 257 |
| 9.1 | Jumlah Koperasi Aktif Menurut Kecamatan di Kabupaten Tanggamus, 2017-2020 265 <i>Number of Active Cooperative by Subdistrict in Tanggamus Regency, 2017-2020</i> 265 |
| 9.2 | Jumlah Koperasi Menurut Jenis Koperasi dan Kecamatan di Kabupaten Tanggamus, 2020..... 266 <i>Number of Cooperative by Kind of Cooperative and Subdistrict in Tanggamus Regency, 2020</i> 266 |
| 9.3 | Jumlah Usaha Mikro Kecil Menengah (UMKM) Menurut Kecamatan dan Jenis UMKM di Kabupaten Tanggamus, 2020..... 267 <i>Number of UMKM by Subdistrict and Kind of UMKM in Tanggamus Regency, 2020</i> 267 |
| 10. | PENGELUARAN PENDUDUK/POPULATION EXPENDITURE 269 |
| 10.1 | Rata-rata Pengeluaran per Kapita Sebulan Menurut Kelompok Komoditas (rupiah) di Kabupaten Tanggamus, 2019 dan 2020..... 277 |

| | | |
|------------|--|------------|
| | <i>Monthly Average Expenditure per Capita by Commodity Group (rupiahs) in Tanggamus Regency, 2019 and 2020</i> | 277 |
| 10.2 | Persentase Pengeluaran per Kapita Sebulan Menurut Kelompok Komoditas di Kabupaten Tanggamus, 2019 dan 2020 | 278 |
| | <i>Percentage of Monthly Expenditure per Capita by Commodity Group in Tanggamus Regency, 2019 and 2020</i> | 278 |
| 10.3 | Persentase Penduduk Menurut Golongan Pengeluaran Per Kapita Sebulan di Kabupaten Tanggamus, 2019 dan 2020..... | 279 |
| | <i>Percentage of Population by Per Capita Spending Group a Month in Tanggamus Regency, 2019 and 2020.....</i> | 279 |
| 11. | PERDAGANGAN/TRADE | 281 |
| 11.1 | Jumlah Sarana Perdagangan Menurut Jenisnya di Kabupaten Tanggamus, 2017-2020 | 289 |
| | <i>Number of Trading Facilities by Type of Facility in Tanggamus Regency, 2017-2020.....</i> | 289 |
| 11.2 | Jumlah Pedagang Besar, Pedagang Menengah, dan Pedagang Kecil Menurut Kecamatan di Kabupaten Tanggamus, 2020 | 290 |
| | <i>Number of Wholesaler, Medium Trader, and Small Trader by Subdistrict in Tanggamus Regency, 2020.....</i> | 290 |
| 8. | SISTEM NERACA REGIONAL/SYSTEM OF REGIONAL ACCOUNTS | 291 |
| 12.1. | Produk Domestik Regional Bruto Atas Dasar Harga Berlaku Menurut Lapangan Usaha di Kabupaten Tanggamus (miliar rupiah), 2016-2020 | 303 |
| | <i>Gross Regional Domestic Product at Current Market Prices by Industry in Tanggamus Regency (billion rupiahs), 2016–2020</i> | 303 |
| 12.2 | Produk Domestik Regional Bruto Atas Dasar Harga Konstan 2010 Menurut Lapangan Usaha di Kabupaten Tanggamus (miliar rupiah), 2016–2020 | 305 |
| | <i>Gross Regional Domestic Product at 2010 Constant Market Prices by Industry in Tanggamus Regency (billion rupiahs), 2016–2020.....</i> | 305 |
| 12.3 | Distribusi Persentase Produk Domestik Regional Bruto Atas Dasar Harga Berlaku Menurut Lapangan Usaha di Kabupaten Tanggamus, 2016-2020 | 307 |
| | <i>Percentage Distribution of Gross Regional Domestic Product at Current Market Prices by Industry in Tanggamus Regency, 2016-2020..</i> | 307 |

| | Halaman Page |
|------------|---|
| 12.4 | Laju Pertumbuhan Produk Domestik Regional Bruto Atas Dasar Harga Konstan 2010 Menurut Lapangan Usaha di Kabupaten Tanggamus (persen), 2016-2020..... 309 <i>Growth Rate of Gross Regional Domestic Product at 2010 Constant Market Prices by Industry in Tanggamus Regency (percent), 2016-2020</i> 309 |
| 12.5 | Produk Domestik Regional Bruto Atas Dasar Harga Berlaku Menurut Jenis Pengeluaran di Kabupaten Tanggamus (miliar rupiah), 2015-2019 311 <i>Gross Regional Domestic Product at Current Market Prices by Type of Expenditure in Tanggamus Regency (billion rupiahs), 2015-2019.....</i> 311 |
| 12.6 | Produk Domestik Regional Bruto Atas Dasar Harga Konstan 2010 Menurut Jenis Pengeluaran di Kabupaten Tanggamus (miliar rupiah), 2016-2019 312 <i>Gross Regional Domestic Product at 2010 Constant Market Prices by Type of Expenditure in Tanggamus Regency (billion rupiahs), 2016-2019.....</i> 312 |
| 12.7 | Distribusi Persentase Produk Domestik Regional Bruto Kabupaten Tanggamus Atas Dasar Berlaku Menurut Pengeluaran (persen), 2015–2019 313 <i>Percentage Distribution of Gross Regional Domestic Product of Tanggamus Regency at Current Market Prices by Expenditure (percent), 2015–2019.....</i> 313 |
| 12.8 | Laju Pertumbuhan Produk Domestik Regional Bruto Kabupaten Tanggamus Atas Dasar Konstan Menurut Pengeluaran (persen), 2015–2019 314 <i>Growth Rate of Gross Regional Domestic Product of Tanggamus Regency at Constant Market Prices by Expenditure (percent), 2015–2019.....</i> 314 |
| 13. | PERBANDINGAN ANTAR KABUPATEN/KOTA/ REGENCY/ MUNICIPAL COMPARISON 315 |
| 13.1 | Jumlah Penduduk Menurut Kabupaten/Kota di Provinsi Lampung (ribu), 2016-2020..... 323 <i>Population by Regency/Municipality in Lampung Province (thousand), 2016-2020 323</i> |

| | Halaman Page |
|------|--|
| 13.2 | Laju Pertumbuhan Produk Domestik Regional Bruto Atas Dasar Harga Konstan 2010 Menurut Kabupaten/Kota di Provinsi Lampung (persen), 2016-2020..... 324 |
| | <i>Rate of Growth of Gross Regional Domestic Products at Constant 2010 Prices by Regency/Municipality in Lampung Province (percent), 2016-2020 324</i> |
| 13.3 | Jumlah Penduduk Miskin Menurut Kabupaten/Kota di Provinsi Lampung (ribu), 2016-2020 325 |
| | <i>Number of Poor Population by Regency/Municipality in Lampung Province (thousand), 2016-2020 325</i> |
| 13.4 | Indeks Pembangunan Manusia Menurut Kabupaten/Kota di Provinsi Lampung, 2016-2020..... 326 |
| | <i>Human Development Index by Regency/Municipality in Lampung Province, 2016-2020 326</i> |

DAFTAR GAMBAR/LIST OF FIGURES

| | | Halaman Page |
|-----|---|-----------------|
| 1.1 | Luas Daerah menurut Kecamatan di Kabupaten Tanggamus(%), 2020 | 7 |
| | <i>Area of Subdistrict in Tanggamus Regency(%), 2020</i> | 7 |
| 1.2 | Jarak Ibukota Menurut Kecamatan di Kabupaten Tanggamus (Km), 2020 | 8 |
| | <i>Distance to the Capital by Subdistrict in Tanggamus Regency (Km), 2020</i> | 8 |
| 2.1 | Jumlah Desa/Kelurahan Menurut Kecamatan di Kabupaten Tanggamus , 2020 | 20 |
| | <i>Number of Villages by Subdistrict in Tanggamus Regency, 2020</i> | 20 |
| 2.2 | Jumlah Pegawai Negeri Sipil Menurut Jenis Kelamin di Kabupaten Tanggamus , 2019 dan 2020 | 21 |
| | <i>Number of Civil Servants by Sex in Tanggamus Regency, 2019 and 2020</i> | 21 |
| 3.1 | Piramida Penduduk Kabupaten Tanggamus, 2020 | 49 |
| | <i>Population Pyramid of Tanggamus Regency, 2020</i> | 49 |
| 3.2 | Jumlah Angkatan Kerja dan Bukan Angkatan Kerja Menurut Jenis Kelamin di Kabupaten Tanggamus, 2020 | 50 |
| | <i>Number of Economically Active and Economically Inactive by Sex in Tanggamus Regency, 2020</i> | 50 |
| 4.1 | Jumlah Sekolah, Guru dan Murid Menurut Jenis Sekolah di Kabupaten Tanggamus , 2020/2021 | 71 |
| | <i>Number of Schools, Teachers and Pupils by Kind of SchoolArea in Tanggamus Regency, 2020/2021</i> | 71 |
| 4.2 | Jumlah Tempat Peribadatan di Kabupaten Tanggamus, 2020 | 72 |
| | <i>Number of Places of Worship by in Tanggamus Regency, 2020</i> | 72 |
| 4.3 | Persentase Penduduk Miskin di Kabupaten Tanggamus, 2013- 2020 | 73 |
| | <i>Percentage of Poor People in Tanggamus Regency, 2013-2020</i> | 73 |

| | | |
|-----|---|------------|
| 5.1 | Produksi Tanaman Hias Menurut Jenis Tanaman di Kabupaten Tanggamus (tangkai), 2020..... | 149 |
| | <i>Production of Ornamental Plants by Kind of Plant in Tanggamus Regency (stalks), 2020.....</i> | <i>149</i> |
| 5.2 | Produksi Tanaman Perkebunan Menurut Jenis Tanaman di Kabupaten Tanggamus (ribu ton), 2019 dan 2020 | 150 |
| | <i>Production of Estate Crops by Kind of Plant in Tanggamus Regency (thousand ton), 2019 and 2020</i> | <i>150</i> |
| 6.1 | Jumlah Pelanggan Listrik yang Disalurkan Menurut Kecamatan di Kabupaten Tanggamus, 2019..... | 220 |
| | <i>Number of Electricity Customers by Subdistrict in Tanggamus Regency, 2019</i> | <i>220</i> |
| 6.2 | Jumlah Pelanggan Air Menurut Kecamatan di Kabupaten Tanggamus, 2020 | 221 |
| | <i>Number of Customers Water by Subdistrict in Tanggamus Regency, 2020.....</i> | <i>221</i> |
| 7.1 | Jumlah Rumah Makan/Restoran di Kabupaten Tanggamus, 2017–2020 | 234 |
| | <i>Number of Restaurants in Tanggamus Regency, 2017–2020.....</i> | <i>234</i> |
| 7.2 | Jumlah Wisatawan Mancanegara dan Domestik di Kabupaten Tanggamus, 2017-2020 | 235 |
| | <i>Number of International and Domestic Visitors in Tanggamus Regency, 2017-2020</i> | <i>235</i> |
| 8.1 | Panjang Jalan Menurut Kondisi Jalan di Kabupaten Tanggamus (km), 2020 | 247 |
| | <i>Length of Roads by Condition of Roads in Tanggamus Regency (km), 2020</i> | <i>247</i> |
| 8.2 | Jumlah Menara Telekomunikasi Seluler (BTS) Menurut Kecamatan di Kabupaten Tanggamus, 2020..... | 248 |
| | <i>Number of Base Transceiver Station (BTS) by Subdistrict in Tanggamus Regency, 2020</i> | <i>248</i> |
| 9.1 | Jumlah Koperasi Aktif di Kabupaten Tanggamus, 2017-2020..... | 263 |
| | <i>Number of Active Cooperative in Tanggamus Regency, 2017-2020</i> | <i>263</i> |

| | | |
|------|---|------------|
| 9.2 | Jumlah Usaha Mikro Kecil Menengah (UMKM) Menurut Jenis UMKM di Kabupaten Tanggamus, 2020..... | 264 |
| | <i>Number of UMKM by Kind of UMKM in Tanggamus Regency, 2020</i> | <i>264</i> |
| 10.1 | Persentase Pengeluaran Makanan dan Bukan Makanan per Kapita Sebulan di Kabupaten Tanggamus, 2019 dan 2020..... | 274 |
| | <i>Percentage of Food and Non Food Monthly Expenditure per Capita by Commodity Group in Tanggamus Regency, 2019 and 2020</i> | <i>274</i> |
| 10.2 | Persentase Penduduk Menurut Golongan Pengeluaran Per Kapita Sebulan di Kabupaten Tanggamus, 2020 | 275 |
| | <i>Percentage of Population by Per Capita Spending Group a Month in Tanggamus Regency, 2020</i> | <i>275</i> |
| 11.1 | Jumlah Sarana Perdagangan di Kabupaten Tanggamus, 2017-2020 | 287 |
| | <i>Number of Trading Facilities in Tanggamus Regency, 2017-2020</i> | <i>287</i> |
| 11.2 | Jumlah Pedagang Besar, Pedagang Menengah, dan Pedagang Kecil di Kabupaten Tanggamus, 2020..... | 288 |
| | <i>Number of Wholesaler, Medium Trader, and Small Trader in Tanggamus Regency, 2020</i> | <i>288</i> |
| 12.1 | Distribusi Persentase Dominan Produk Domestik Regional Bruto Atas Dasar Harga Berlaku Menurut Lapangan Usaha di Kabupaten Tanggamus, 2020 | 300 |
| | <i>Dominant Percentage Distribution of Gross Regional Domestic Product at Current Market Prices by Industry in Tanggamus Regency, 2020.....</i> | <i>300</i> |
| 12.2 | Produk Domestik Regional Bruto Kabupaten Tanggamus (miliar rupiah), 2016-2020..... | 301 |
| | <i>Gross Regional Domestic Product of Tanggamus Regency (billion rupiahs), 2016-2020.....</i> | <i>301</i> |
| 13.1 | Indeks Pembangunan Manusia Menurut Kabupaten/Kota dan Kategori di Provinsi Lampung, 2020..... | 321 |
| | <i>Human Development Index by Regency/Municipality and Category in Lampung Province, 2020.....</i> | <i>321</i> |

| | Halaman Page |
|--|-----------------|
| 13.2 | |
| Persentase Penduduk Miskin Menurut Kabupaten/Kota di Provinsi Lampung (persen), 2020 | 322 |
| <i>Percentage of Poor Population by Regency/Municipality in Lampung Province (percent), 2020</i> | <i>322</i> |

<https://tanggamuskab.bps.go.id>

PENJELASAN UMUM/EXPLANATORY NOTES

Tanda-tanda, satuan-satuan, dan lain-lainnya yang digunakan dalam publikasi ini adalah sebagai berikut:

Symbols, measurement units, and acronyms which are used in this publication, are as follows:

1. TANDA-TANDA/SYMBOLS

| | |
|---|-------|
| Data tidak tersedia/Data not available | : ... |
| Tidak ada atau nol /Null or zero | : - |
| Data dapat diabaikan/Data negligible | : 0 |
| Tanda decimal/Decimal point | : , |
| Data tidak dapat ditampilkan/Not applicable | : NA |
| Angka estimasi/Estimated figures | : e |
| Angka diperbaiki/Revised figures | : r |
| Angka sementara/Preliminary figures | : x |
| Angka sangat sementara/Very preliminary figures | : xx |
| Angka sangat sangat sementara/Very very preliminary figures | : xxx |

2. SATUAN/UNITS

| | |
|--|---|
| barel/barrel | : 158,99 liter/litres = 1/6,2898 m ³ |
| hektar (ha)/hectare (ha) | : 10 000 m ² |
| kilometer (km)/kilometres (km) | : 1 000 meter/meters (m) |
| knot/knot | : 1,8523 km/jam (km/hour) |
| kuintal/quintal | : 100 kg |
| KWh | : 1 000 Watt hour |
| MWh | : 1 000 KWh |
| liter (untuk beras)/litre (for rice) | : 0,80 kg |
| MMSCF | : 1/35,3 m ³ |
| metrik ton (m.ton)/metric ton (m. ton) | : 0,98421 long ton = 1 000 kg |
| ons/ounce | : 28,31 gram/grams |
| ton | : 1 000 kg |

Satuan lain: buah, dus, butir, helai/lembar, kaleng, batang, pulsa, ton kilometer (ton-km), jam, menit, persen (%).

Other units: unit, pack, pieces, sheet, tin, pulse, ton-kilometres(ton-km), hour, minute, percent (%).

Perbedaan angka di belakang koma disebabkan oleh pembulatan angka.

The difference in decimal numbers is caused by rounding.

DAFTAR SINGKATAN/ LIST OF ABBREVIATIONS

| | |
|-----------|--|
| SI | : Stasiun Iklim |
| SIMPK | : Stasiun Meteorologi Pertanian Khusus |
| t.t | : Tempat tidur |
| BCG | : Bacillus Calmette Guerin |
| DPT | : Difteri, Pertusis, Tetanus |
| TT | : Tetanus Toxoid |
| IOT | : Industri Obat Tradisional/ <i>Traditional Medicine Industry</i> |
| IKOT | : Industri Kecil Obat Tradisional/ <i>Traditional Medicine Small</i> |
| Alkes | : Alat kesehatan/ <i>Health Kits</i> |
| PKRT | : Perbekalan Kesehatan Rumah tangga/ <i>Household Health Logistics</i> |
| Kompl | : Komplemen/ <i>Complement</i> |
| IRTP | : Industri Pangan Produksi Rumah Tangga/ <i>Foods Home Industry</i> |
| PBF | : Pedagang Besar Farmasi/ <i>Pharmacy Whole-seller</i> |
| GFK | : Gudang Farmasi Kab/Kota/Regency/ <i>Municipality Pharmacy Warehouse</i> |
| RB | : Rumah Bersalin/ <i>Delivery House</i> |
| Pustu | : Puskesmas pembantu/ <i>Auxiliary Public Health Center</i> |
| BP | : Balai Pengobatan/ <i>Polyclinic</i> |
| TPS | : Tempat Pembuangan Sementara / <i>landfill</i> |
| Jamkesmas | : Jaminan kesehatan masyarakat miskin/ <i>Poor public health insurance</i> |
| PJKMU | : Program Jaminan Kesehatan Masyarakat Umum |
| SIUP | : Surat Ijin Usaha Perdagangan/ <i>Trading Permission Letter</i> |
| TDP | : Tanda Daftar Perusahaan/ <i>Company Registration Identity</i> |
| API | : Angka Pengenal Importir/ <i>Importer's Identity Number</i> |

Statistik Kunci, 2018–2020 Key Statistics, 2018–2020

| Rincian/Description | Satuan/Unit | 2018 | 2019 | 2020 |
|--|------------------------------------|-------------------|-------------------|-------|
| (1) | (2) | (5) | (6) | (7) |
| SOSIAL/SOCIAL | | | | |
| Penduduk ¹ /Population ¹ | juta/million | 0,592 | 0,598 | 0,640 |
| Laju Pertumbuhan Penduduk ¹ /Population Growth ¹ | % | 1,21 ¹ | 1,18 ¹ | 1,72 |
| Angka Harapan Hidup ¹ -e ₀ /Life Expectancy Rate ¹ | tahun/years | 68,04 | 68,40 | 68,56 |
| Angka Melek Huruf Usia 15+ /Literacy Rate Aged 15+ | % | 97,95 | 97,00 | 96,84 |
| Tingkat Partisipasi Angkatan Kerja -TPAK ² Labour Force Participation Rate-LFPR ² | % | 75,58 | 68,78 | 59,72 |
| Tingkat Pengangguran Terbuka-TPT ² Unemployment Rate-UR ² | % | 2,21 | 2,96 | 2,96 |
| Penduduk Miskin ³ /Poor People ⁴ | juta/million | 0,074 | 0,072 | 0,070 |
| Persentase Penduduk Miskin ⁴ Percentage of Poor People ⁴ | % | 12,48 | 12,05 | 11,68 |
| Indeks Pembangunan Manusia-IPM ⁵ Human Development Index ⁵ | – | 65,67 | 66,37 | 66,42 |
| EKONOMI/ECONOMIC | | | | |
| Produk Domestik Regional Bruto (PDRB) Harga Berlaku ⁶ Gross Regional Domestic Bruto (GRDP) at Current Price ⁶ | triliun rupiah trillion rupiahs | 14,51 | 15,57 | 15,54 |
| Laju Pertumbuhan Ekonomi ⁷ /Economic Growth ⁷ | % | 5,01 | 5,02 | -1,77 |
| PDRB Per Kapita Harga Berlaku ^{6,8} Per Capita of GRDP at Current Price ^{6,8} | juta rupiah million rupiahs | 24,51 | 26,04 | 24,28 |

Catatan/Notes: ¹ Data 2006–2009: berdasarkan hasil SUPAS 2005; mulai 2010: Hasil proyeksi penduduk Indonesia 2010–2035 (pertengahan tahun/Juni)/Data in 2006–2009: based on SUPAS 2005; since 2010: The result of Indonesia population projection 2010–2035 (mid year/June)

² Kondisi Agustus/Condition at August

³ Menggunakan penimbang hasil proyeksi penduduk tahun 2010–2035/Weighted by the 2010–2035 population projection

⁴ Kondisi Maret/Condition at March

⁵ Sejak tahun 2010, IPM dihitung dengan metode baru. Komponen IPM metode baru adalah angka harapan hidup saat lahir, harapan lama sekolah, rata-rata lama sekolah, dan pengeluaran per kapita/Since 2010, HDI was calculated using new method. New HDI component are life expectancy at birth, expected years of schooling, means years of schooling, and expenditure per capita

⁶ Mulai tahun 2010 mengadopsi System of National Account 2008 (SNA 2008)/Since 2010 is in line with System of National Account 2008 (SNA 2008)

⁷ Sebelum 2011 menggunakan tahun dasar 2000 (2000=100), mulai 2011 menggunakan tahun dasar 2010 (2010=100)/Before 2011 using 2000 base year (2000=100), since 2011 using 2010 base year (2010=100)

⁸ Mulai 2010 proyeksi penduduk berdasarkan hasil SP2010/Since 2010 population projection based on SP2010

⁹ IHK 82 kota (2012 = 100)/CPI 82 cities (2012 = 100)

¹⁰ Mulai 2010: menggunakan SBI 9 bulan/Since 2010: using SBI 9 month

BAB
Chapter

01

GEOGRAFI DAN IKLIM

GEOGRAPHY AND CLIMATE

LUAS WILAYAH TANGGAMUS

Total Area of Tanggamus Regency

4.654,96



423,71

km²
sq.km

**KECAMATAN DENGAN
LUAS TERBESAR**

Subdistrict with the biggest area

25,68 km²
sq.km

**KECAMATAN DENGAN
LUAS TERKECIL**

Subdistrict with the smallest area

Catatan/Noted : Luas Kabupaten Tanggamus termasuk luas lau dengan rincian (luas daratan : 2.855,46 dan luas laut: 1.799,5)/
The width of Tanggamus Regency includes the area of sea with details (land area: 2,855.46 and sea area: 1,799.5)

Sumber/Source : Bappeda Kabupaten Tanggamus/Development Planning Board of Tanggamus Regency

PENJELASAN TEKNIS

1. Secara astronomis, Tanggamus terletak antara 5 05' Lintang Utara dan 5 56' Lintang Selatan dan antara 104 18'–105 12' Bujur Timur dan dilalui oleh garis ekuator atau garis khatulistiwa yang terletak pada garis lintang 00.
2. Berdasarkan posisi geografisnya, Kabupaten Tanggamus memiliki batas-batas: Utara – Kabupaten Lampung Barat, dan Lampung Tengah; Selatan – Samudera Indonesia; Barat – Kabupaten Lampung Barat; Timur – Kabupaten Pringsewu.
3. Suhu udara rata-rata di Kabupaten Tanggamus bersuhu sedang, hal ini disebabkan karena dilihat berdasarkan ketinggian wilayah dari permukaan laut, Kabupaten Tanggamus berada pada ketinggian 0 sampai dengan 2.115 meter. Kabupaten Tanggamus memiliki topografi wilayah darat bervariasi antara dataran rendah dan dataran tinggi, yang sebagian merupakan daerah berbukit sampai bergunung, sekitar 40% dari seluruh wilayah
4. Kabupaten Tanggamus memiliki 2 (dua) sungai utama yang melintasi daerah-daerah tersebut, kedua sungai itu adalah Way Sekampung dan Way Semangka. Selain kedua sungai utama, terdapat juga beberapa sungai yang mengalir wilayah Kabupaten Tanggamus antara lain: Way Pisang, Way Gatal,

TECHNICAL NOTES

1. *Astronomically, Tanggamus is located between 5 05' North latitude and 110 15' South latitude, and between 940 45' and 1410 05' East longitude and lies on equator line located at 00 latitude line.*
2. *In terms of geographic position, Tanggamus regency has boundaries as follows: North – Lampung Barat Regency and Lampung Tengah Regency; South - Indonesia Ocean; West – Lampung Barat Regency; East – Pringsewu Regency.*
3. *The average air temperature in temperate Tanggamus, and this is because judging by the area of sea surface height, this was due to be seen by the height of the sea surface area, located at an altitude Tanggamus 0 up to 2,115 meters. Tanggamus has a varied topography of the land area between the lowlands and highlands, which in part is hilly to mountainous areas, about 40% of the entire region.*
4. *Tanggamus has 2 (two) major rivers that traverse these areas, it is the second river Sekampung and Way Semangka. Apart from the two main rivers, there are also several rivers that flow through the region Tanggamus include: Way Pisang, Way Gatal, Way Semah, Way Sengarus, Way Bulok and Way Semuong.*
5. *Another matter to be considered*

- Way Semah, Way Sengarus, Way Bulok dan Way Semuong.
5. Hal lain yang patut untuk diperhatikan berkaitan dengan keadaan wilayah Kabupaten Tanggamus adalah gunung yang berada di wilayah ini. Tercatat 5 Gunung yang berada di wilayah Kabupaten Tanggamus, antara lain gunung Tanggamus (2.102 m) di Kecamatan Kota Agung, Gunung Suak (414 m) di kecamatan Cukuh Balak, Gunung Pematang Halupan (1.646 m) berada di Kecamatan Wonosobo, gunung Rindingan (1.508 m) di Kecamatan Pulau Panggung dan Gunung Gisting (786 m) di Kecamatan Gisting.

relates to the state of the mountain region Tanggamus is located in this region. Recorded 5 mountain located in the district Tanggamus, among other Tanggamus mountain (2,102 m) in the District of Kota Agung, Mount Suak (414 m) in the district Cukuh Balak, Pematang Halupan Mountain (1,646 m) is located in the district of Wonosobo, rindingan mountain (1,508 m) in District Pulau Panggung and Mount Gisting (786 m) in the district Gisting.

ULASAN

Luas wilayah Tanggamus adalah berupa daratan dan lautan seluas 4654.96 km². Luas ini terdiri dari luas darat 2855.46 Km² dan Luas Laut 1799.5 Km².

Akhir tahun 2015, wilayah administrasi Kabupaten Tanggamus terdiri dari 20 wilayah kecamatan. Luas daratan masing-masing kecamatan, yaitu: Wonosobo (2.09.63 km²), Semaka (170.90 km²), Bandar Negeri Semuung (98.12 km²), Kota Agung (76.93 km²), Pematang Sawa (185.29 km²), Kota Agung Barat (101.30 km²), Kota Agung Timur (73.33 km²), Pulau Panggung (437.21 km²), Ulu Belu (323.08 km²), Air Nanningan (186.35 km²), Talang Padang (45.13 km²), Sumberejo (56.77 km²), Gisting (32.53 km²), Gunung Alip (25.68 km²), Pugung (232.40 km²), Bulok (51.68 km²), Cukuh Balak (133.76 km²), Kelumbayan (121.09 km²), Limau (240.61 km²) serta Kelumbayan Barat (53.67 km²).

Jarak antara Ibukota Kabupaten ke Kecamatan:

1. Kota Agung - Wonosobo: 28 km .
2. Kota Agung- Semaka : 18 km.
3. Kota Agung – Bandar Negeri Semuung : 35 km.
4. Kota Agung – Kota Agung : 14 km.
5. Kota Agung – Pematang Sawa : 57 km.
6. Kota Agung – Kota Agung Barat : 14 km.
7. Kota Agung – Kota Agung

DESCRIPTION

The total area of Tanggamus is in the form of land and sea area of 4654.96 km². This area consists of land area of 2855.46 Km² and Sea Area of 1799.5 Km².

In 2015, Tanggamus regency is divided into twenty subdistrict. The land area of each subdistrict is : Wonosobo (2.09.63 km²), Semaka (170.90 km²), Bandar Negeri Semuung (98.12 km²), Kota Agung (76.93 km²), Pematang Sawa (185.29 km²), Kota Agung Barat (101.30 km²), Kota Agung Timur (73.33 km²), Pulau Panggung (437.21 km²), Ulu Belu (323.08 km²), Air Nanningan (186.35 km²), Talang Padang (45.13 km²), Sumberejo (56.77 km²), Gisting (32.53 km²), Gunung Alip (25.68 km²), Pugung (232.40 km²), Bulok (51.68 km²), Cukuh Balak (133.76 km²), Kelumbayan (121.09 km²), Limau (240.61 km²) and Kelumbayan Barat (53.67 km²).

Distance between Regency Capital to Subdistrict:

1. Kota Agung - Wonosobo: 28 km .
2. Kota Agung- Semaka : 18 km.
3. Kota Agung – Bandar Negeri Semuung : 35 km.
4. Kota Agung – Kota Agung : 14 km.
5. Kota Agung – Pematang Sawa : 57 km.
6. Kota Agung – Kota Agung Barat : 14 km.
7. Kota Agung – Kota Agung Timur : 2.5 km.

Timur : 2.5 km.

8. Kota Agung – Pulau Panggung : 34.5 km.

9. Kota Agung – Ulu Belu : 30 km.

10. Kota Agung - Air Nanningan : 47.4 km

11. Kota Agung- Talang Padang : 26.5 km

12. Kota Agung - Sumberejo : 24 km

13. Kota Agung – Gisting : 12 km.

14. Kota Agung – Gunung Alip: 28.7 km.

15. Kota Agung – Pugung: 43 km.

16. Kota Agung – Bulok: 65 km.

17. Kota Agung – Cukuh Balak : 48.70 km

18. Kota Agung- Kelumbayan : 107 km

19. Kota Agung - Limau : 24 km

20. Kota Agung – Kelumbayan Barat : 100 km

8. Kota Agung – Pulau Panggung : 34.5 km.

9. Kota Agung – Ulu Belu : 30 km.

10. Kota Agung - Air Nanningan : 47.4 km

11. Kota Agung- Talang Padang : 26.5 km

12. Kota Agung - Sumberejo : 24 km

13. Kota Agung – Gisting : 12 km.

14. Kota Agung – Gunung Alip: 28.7 km.

15. Kota Agung – Pugung: 43 km.

16. Kota Agung – Bulok: 65 km.

17. Kota Agung – Cukuh Balak : 48.70 km

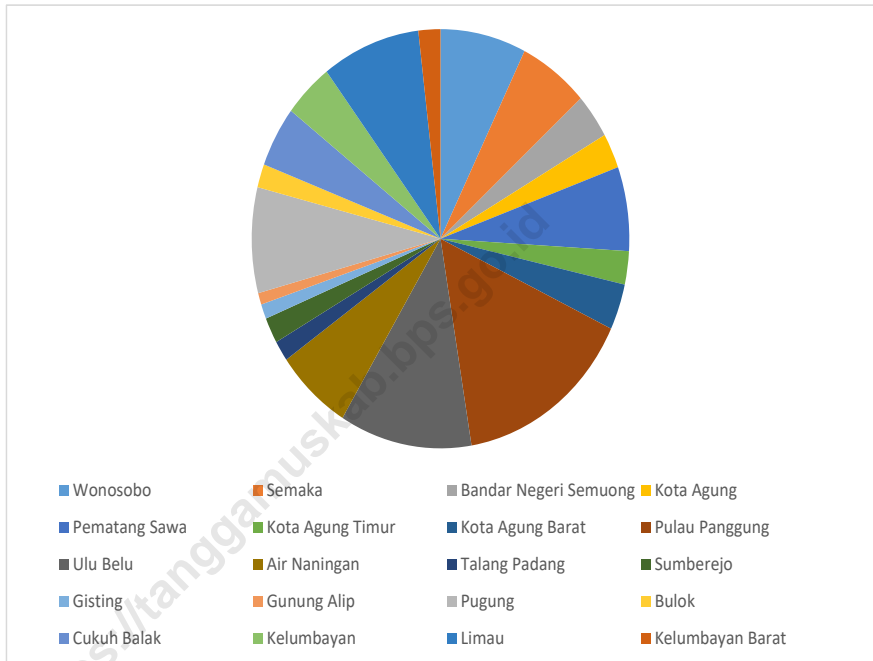
18. Kota Agung- Kelumbayan : 107 km

19. Kota Agung - Limau : 24 km

20. Kota Agung – Kelumbayan Barat : 100 km

Gambar 1.1
Figures

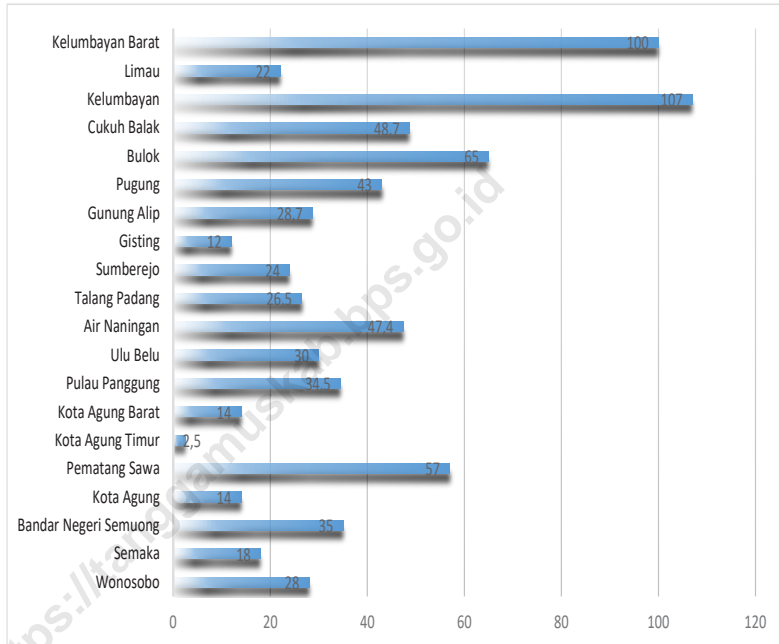
**Luas Daerah menurut Kecamatan di Kabupaten
Tanggamus(%), 2020**
Area of Subdistrict in Tanggamus Regency(%), 2020



Sumber/Source : Bappeda Kabupaten Tanggamus / Development Planning Board of Tanggamus Regency

Gambar 1.2
Figures

Jarak Ibukota Menurut Kecamatan di Kabupaten Tanggamus (Km), 2020
Distance to the Capital by Subdistrict in Tanggamus Regency (Km), 2020



Sumber/Source : Badan Pusat Statistik Kabupaten Tanggamus/BPS-Statistics of Tanggamus Regency

1.1 KEADAAN GEOGRAFI GEOGRAPHY CONDITION

Tabel 1.1.1 **Luas Daerah dan Jumlah Pulau Menurut Kecamatan di Kabupaten Tanggamus, 2020**
Table 1.1.1 **Total Area and Number of Islands by Subdistrict in Tanggamus Regency, 2020**

| Kecamatan Subdistrict | Ibukota Kecamatan Capital of Subdistrict | Luas Total Area (km ² /sq.km) |
|--------------------------|---|--|
| (1) | (2) | (3) |
| Wonosobo | Tanjung Kurung | 209,63 |
| Semaka | Sukaraja | 170,9 |
| Bandar Negeri Semuong | Sanggi | 98,12 |
| Kota Agung | Kuripan | 76,93 |
| Pematang Sawa | Way Nipah | 185,29 |
| Kota Agung Timur | Kagungan | 73,33 |
| Kota Agung Barat | Negara Batin | 101,3 |
| Pulau Panggung | Tekad | 437,21 |
| Ulu Belu | Ngarip | 323,08 |
| Air Naningan | Air Naningan | 186,35 |
| Talang Padang | Talang Padang | 45,13 |
| Sumberejo | Sumberejo | 56,77 |
| Gisting | Kuta Dalom | 32,53 |
| Gunung Alip | Banjar Negeri | 25,68 |
| Pugung | Rantau Tijang | 232,4 |
| Bulok | Sukamara | 51,68 |
| Cukuh Balak | Putih Doh | 133,76 |
| Kelumbayan | Napal | 121,09 |
| Limau | Kuripan | 240,61 |
| Kelumbayan Barat | Sidoarjo | 53,67 |
| Tanggamus | | 4 654,96 |

Lanjutan Tabel/*Continued Table* 1.1.1

| Kecamatan Subdistrict | Persentase terhadap Luas Kabupaten Percentage to Regency's Area | Jumlah Pulau Number of Islands |
|----------------------------------|--|---|
| (1) | (4) | (5) |
| Wonosobo | 4,50 | - |
| Semaka | 3,67 | - |
| Bandar Negeri Semuong | 2,11 | - |
| Kota Agung | 1,65 | - |
| Pematang Sawa | 3,98 | - |
| Kota Agung Timur | 1,58 | - |
| Kota Agung Barat | 2,18 | - |
| Pulau Panggung | 9,39 | - |
| Ulu Belu | 6,94 | - |
| Air Naningan | 4,00 | - |
| Talang Padang | 0,97 | - |
| Sumberejo | 1,22 | - |
| Gisting | 0,70 | - |
| Gunung Alip | 0,55 | - |
| Pugung | 4,99 | - |
| Bulok | 1,11 | - |
| Cukuh Balak | 2,87 | 1 |
| Kelumbayan | 2,60 | - |
| Limau | 5,17 | - |
| Kelumbayan Barat | 1,15 | - |
| Tanggamus | 100,00 | 1 |

Catatan/Note: Luas Kabupaten Tanggamus termasuk luas wilayah laut, luas darat (2 855,46) dan luas laut (1 799,5)

Sumber/Source: Bappeda Kabupaten Tanggamus / Development Planning Board of Tanggamus Regency

Tabel
Table 1.1.2

Tinggi Wilayah dan Jarak ke Ibukota Menurut Kecamatan di Kabupaten Tanggamus, 2020
Altitude and Distance to the Capital by Subdistrict in Tanggamus Regency, 2020

| Kecamatan Subdistrict | Tinggi Wilayah (mdpl) Altitude (m a.s.l) | Jarak ke Ibukota Distance to the Capital |
|--------------------------|---|---|
| (1) | (2) | (3) |
| Wonosobo | ... | 28,00 |
| Semaka | ... | 18,00 |
| Bandar Negeri Semuong | ... | 35,00 |
| Kota Agung | ... | 14,00 |
| Pematang Sawa | ... | 57,00 |
| Kota Agung Timur | ... | 2,50 |
| Kota Agung Barat | ... | 14,00 |
| Pulau Panggung | ... | 34,50 |
| Ulu Belu | ... | 30,00 |
| Air Nanningan | ... | 47,40 |
| Talang Padang | ... | 26,50 |
| Sumberejo | ... | 24,00 |
| Gisting | ... | 12,00 |
| Gunung Alip | ... | 28,70 |
| Pugung | ... | 43,00 |
| Bulok | ... | 65,00 |
| Cukuh Balak | ... | 48,70 |
| Kelumbayan | ... | 107,00 |
| Limau | ... | 22,00 |
| Kelumbayan Barat | ... | 100,00 |

Catatan/Note: ...

Sumber/Source: Badan Pusat Statistik Kabupaten Tanggamus / BPS-Statistics of Tanggamus Regency

1.2 KEADAAN IKLIM CLIMATE CONDITION

Tabel 1.2.1 **Pengamatan Unsur Iklim Menurut Bulan di Stasiun XXX, 2020**
Table 1.2.1 **Observation of Climate Elements By Months at XXX Station, 2020**

| Bulan Month | Suhu/Temperature (°C) | | | Kelembaban/Humidity (%) | | |
|---------------------|-----------------------|----------------------|---------------------|-------------------------|----------------------|---------------------|
| | Minimum | Rata-rata Average | Maksimum Maximum | Minimum | Rata-rata Average | Maksimum Maximum |
| (1) | (2) | (3) | (4) | (5) | (6) | (7) |
| Januari/January | ... | ... | ... | ... | ... | ... |
| Februari/February | ... | ... | ... | ... | ... | ... |
| Maret/March | ... | ... | ... | ... | ... | ... |
| April/April | ... | ... | ... | ... | ... | ... |
| Mei/May | ... | ... | ... | ... | ... | ... |
| Juni/June | ... | ... | ... | ... | ... | ... |
| Juli/July | ... | ... | ... | ... | ... | ... |
| Agustus/August | ... | ... | ... | ... | ... | ... |
| September/September | ... | ... | ... | ... | ... | ... |
| Oktober/October | ... | ... | ... | ... | ... | ... |
| November/November | ... | ... | ... | ... | ... | ... |
| Desember/December | ... | ... | ... | ... | ... | ... |

Lanjutan Tabel/*Continued Table* 1.2.1

| Bulan <i>Month</i> | Kecepatan Angin (m/det) <i>Wind Velocity (m/sec)</i> | | | Tekanan Udara/ <i>Atmospheric Pressure</i> (mb) | | |
|-----------------------------|---|-----------------------------|----------------------------|--|-----------------------------|----------------------------|
| | Minimum | Rata-rata <i>Average</i> | Maksimum <i>Maximum</i> | Minimum | Rata-rata <i>Average</i> | Maksimum <i>Maximum</i> |
| (1) | (8) | (9) | (10) | (11) | (12) | (13) |
| Januari/ <i>January</i> | ... | ... | ... | ... | ... | ... |
| Februari/ <i>February</i> | ... | ... | ... | ... | ... | ... |
| Maret/ <i>March</i> | ... | ... | ... | ... | ... | ... |
| April/ <i>April</i> | ... | ... | ... | ... | ... | ... |
| Mei/ <i>May</i> | ... | ... | ... | ... | ... | ... |
| Juni/ <i>June</i> | ... | ... | ... | ... | ... | ... |
| Juli/ <i>July</i> | ... | ... | ... | ... | ... | ... |
| Agustus/ <i>August</i> | ... | ... | ... | ... | ... | ... |
| September/ <i>September</i> | ... | ... | ... | ... | ... | ... |
| Oktober/ <i>October</i> | ... | ... | ... | ... | ... | ... |
| November/ <i>November</i> | ... | ... | ... | ... | ... | ... |
| Desember/ <i>December</i> | ... | ... | ... | ... | ... | ... |

Lanjutan Tabel/*Continued Table 1.2.1*

| Bulan Month | Jumlah Curah Hujan Number of Precipitation (mm) | Jumlah Hari Hujan (hari) Number of Rainy Days (day) | Penyinaran Matahari Duration of Sunshine (%) |
|------------------------|--|--|---|
| (1) | (14) | (15) | (16) |
| Januari/January | ... | ... | ... |
| Februari/February | ... | ... | ... |
| Maret/March | ... | ... | ... |
| April/April | ... | ... | ... |
| Mei/May | ... | ... | ... |
| Juni/June | ... | ... | ... |
| Juli/July | ... | ... | ... |
| Agustus/August | ... | ... | ... |
| September/September | ... | ... | ... |
| Oktober/October | ... | ... | ... |
| November/November | ... | ... | ... |
| Desember/December | ... | ... | ... |

Catatan/Note: ...

Sumber/Source: ...

BAB
Chapter

02


PEMERINTAHAN GOVERNMENT

JUMLAH PEGAWAI NEGERI SIPIL | 2020 *Number of Civil Servants*



2.535

Laki-laki/Male



2.932

Perempuan/Female



SEBAGIAN BESAR
PENDIDIKAN PNS

adalah **SARJANA**

mencapai

75,73 %

About 75,73% of Educational Civil Servants from University Graduate

PENJELASAN TEKNIS

1. Pasal 1 Undang-Undang Nomor 43 Tahun 1999 memberikan pengertian PNS adalah mereka yang setelah memenuhi syarat-syarat yang ditentukan dalam peraturan dalam peraturan perundang-undangan yang berlaku, diangkat oleh pejabat yang berwenang dan diserahi tugas dalam suatu jabatan Negeri atau diserahi tugas Negara lainnya yang ditetapkan berdasarkan sesuatu peraturan perundang-undangan dan digaji menurut peraturan perundang-undangan yang berlaku.
2. Pasal 2 ayat (1) Undang-Undang Nomor 43 Tahun 1999 tidak menyebutkan apa yang dimaksud dengan pengertian masing-masing bagiannya, namun disini dapat diambil suatu kesimpulan bahwa yang dimaksud dengan PNS adalah pegawai negeri bukan Tentara Nasional Indonesia , dan Kepolisian Negara Republik Indonesia.

TECHNICAL NOTES

1. *Article 1 of Law Number 43 of 1999 provides that civil servants are those who, after fulfilling the conditions specified in the regulations in the applicable laws and regulations, are appointed by authorized officials and are entrusted with duties in a State office or assigned to other State duties. determined based on a statutory regulation and paid according to applicable laws and regulations.*
2. *Article 2 paragraph (1) of Law Number 43 Year 1999 does not mention what is meant by the understanding of each part, but here a conclusion can be drawn that what is meant by civil servants are civil servants not the Indonesian National Army, and the Indonesian National Police.*

ULASAN

Jumlah desa di Kabupaten Tanggamus ada 299 desa dan 3 kelurahan. Kecamatan Wonosobo memiliki jumlah desa terbanyak yaitu 28 desa, sedangkan untuk jumlah desa paling sedikit ada di kecamatan kelumbayan barat dengan jumlah 6 desa.

Pemerintahan daerah Kabupaten Tanggamus terletak di Jalan Mayjen S. Parman, Komplek Pemda Tanggamus di Kecamatan Kotaagung Timur, dan dipimpin oleh Bupati yang membawahi Sekretaris Kabupaten, Bidang, Bagian, Dinas, Lembaga Teknis, Satuan Polisi Pamong, Kecamatan dan Kelurahan sesuai dengan PP No. 41 Tahun 2007 tentang Struktur Organisasi Perangkat Daerah.

Jumlah pegawai negeri sipil menurut dinas/instansi pemerintah di Kabupaten Tanggamus 2020 adalah sebanyak 5.467 pegawai, yang terdiri dari 2.535 pegawai laki-laki dan 2.932 pegawai perempuan. Jika dilihat dari pendidikan terakhirnya, mayoritas berpendidikan terakhir sarjana dengan jumlah 3.995 pegawai. Jika dilihat berdasarkan golongannya, Golongan III merupakan mayoritas dengan jumlah pns sebanyak 2.923 pegawai, kemudian golongan IV (1.779 pegawai), golongan II (743 pegawai) dan golongan I (22 pegawai). Jika dilihat menurut jabatannya, pegawai dengan jumlah terbanyak menduduki jabatan fungsional tertentu, yaitu sebanyak 3.719 pegawai.

DESCRIPTION

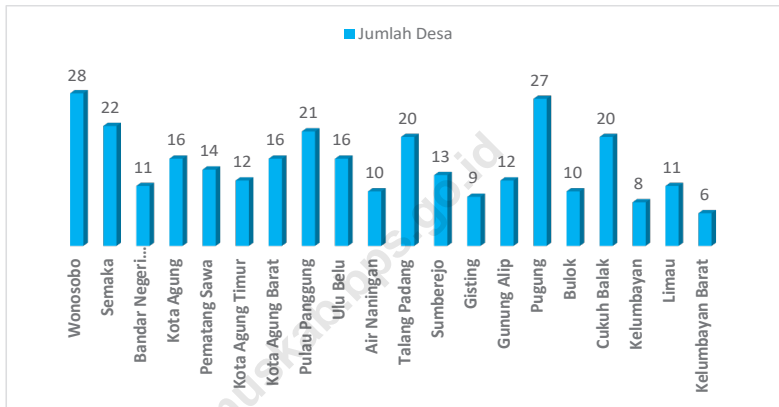
There are 299 villages in Tanggamus Regency and 3 villages. Wonosobo sub-district has the highest number of villages, 28 villages, while the least number of villages is in West Kelumbayan sub-district with 6 villages.

Government of Tanggamus Regency is located at Mayjen S. Parman Street, Government Complex in Kota Agung Timur District. Tanggamus Regency Lead by the Regent which oversees the Local Secretary, Division, Section, institutions, technical Institutions, Civil Police Forces, districts and Villages in accordance with the government regulation number 41 of 2007 concerning Organizational Structure Regional Apparatus.

The number of civil servants according to government services / agencies in the 2020 Tanggamus Regency is 5,467 employees, consisting of 2,535 male employees and 2,932 female employees. When viewed from the last education, the majority of educated graduates with a total of 3,995 employees. When viewed by category, Group III is the majority with 2,923 civil servants, then Group IV (1,779 employees), Group II (743 employees) and Group I (22 employees). When viewed in terms of position, the largest number of employees occupy certain functional positions, namely 3,719 employees.

Gambar 2.1
Figures

Jumlah Desa/Kelurahan Menurut Kecamatan di Kabupaten Tanggamus , 2020
Number of Villages by Subdistrict in Tanggamus Regency, 2020

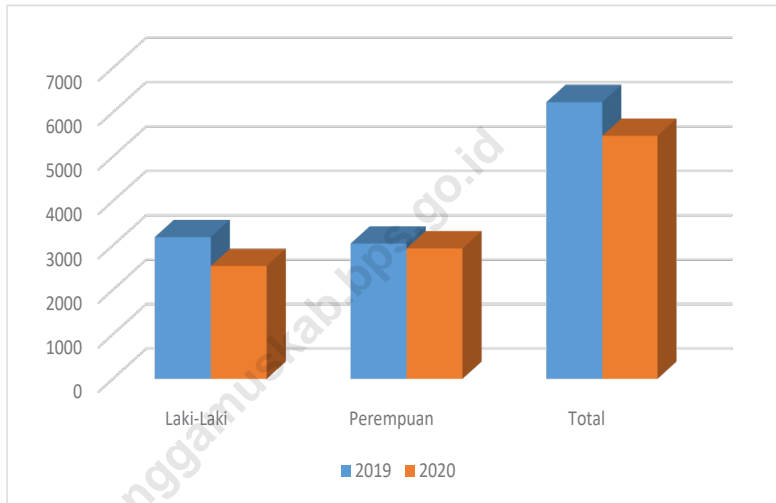


Sumber/Source : Peraturan Kepala Badan Pusat Statistik Nomor 29 Tahun 2018 Tanggal 15 Januari 2018 tentang Perubahan Atas Peraturan Kepala Badan Pusat Statistik Nomor 55 Tahun 2017 tentang Kode dan Nama Wilayah Kerja Statistik Tahun 2017

Chief Statistician Regulation Number 29/2018, January 15 2018, as a revision of Chief Statistician Regulation Number 55 of 2017 on Code and Name of Regional Level of Data Collection

Gambar 2.2
Figures

Jumlah Pegawai Negeri Sipil Menurut Jenis Kelamin di Kabupaten Tanggamus , 2019 dan 2020
Number of Civil Servants by Sex in Tanggamus Regency, 2019 and 2020



Sumber/Source : Badan Kepegawaian Daerah dan Pengembangan SDM Kabupaten Tanggamus
Regional Personnel and HR Development Agency of Tanggamus Regency

2.1 WILAYAH ADMINISTRATIF ADMINISTRATIVE AREA

Tabel 2.1.1 **Jumlah Desa¹/Kelurahan Menurut Kecamatan di Kabupaten Tanggamus, 2016–2020**
Table 2.1.1 **Number of Villages¹/Kelurahan by Subdistrict in Tanggamus Regency, 2016–2020**

| Kecamatan Subdistrict | 2016 | 2017 | 2018 | 2019 | 2020 |
|--------------------------|------------|------------|------------|------------|------------|
| (1) | (2) | (3) | (4) | (5) | (6) |
| Wonosobo | 28 | 28 | 28 | 28 | 28 |
| Semaka | 22 | 22 | 22 | 22 | 22 |
| Bandar Negeri Semuong | 11 | 11 | 11 | 11 | 11 |
| Kota Agung | 16 | 16 | 16 | 16 | 16 |
| Pematang Sawa | 14 | 14 | 14 | 14 | 14 |
| Kota Agung Timur | 12 | 12 | 12 | 12 | 12 |
| Kota Agung Barat | 16 | 16 | 16 | 16 | 16 |
| Pulau Panggung | 21 | 21 | 21 | 21 | 21 |
| Ulu Belu | 16 | 16 | 16 | 16 | 16 |
| Air Nanningan | 10 | 10 | 10 | 10 | 10 |
| Talang Padang | 20 | 20 | 20 | 20 | 20 |
| Sumberejo | 13 | 13 | 13 | 13 | 13 |
| Gisting | 9 | 9 | 9 | 9 | 9 |
| Gunung Alip | 12 | 12 | 12 | 12 | 12 |
| Pugung | 27 | 27 | 27 | 27 | 27 |
| Bulok | 10 | 10 | 10 | 10 | 10 |
| Cukuh Balak | 20 | 20 | 20 | 20 | 20 |
| Kelumbayan | 8 | 8 | 8 | 8 | 8 |
| Limau | 11 | 11 | 11 | 11 | 11 |
| Kelumbayan Barat | 6 | 6 | 6 | 6 | 6 |
| Tanggamus | 302 | 302 | 302 | 302 | 302 |

Catatan/Note: ¹Termasuk Unit Permukiman Transmigrasi (UPT)/Include Transmigration Settlement Unit

Sumber/Source: Peraturan Kepala Badan Pusat Statistik Nomor 29 Tahun 2018 Tanggal 15 Januari 2018 tentang Perubahan Atas Peraturan Kepala Badan Pusat Statistik Nomor 55 Tahun 2017 tentang Kode dan Nama Wilayah Kerja Statistik Tahun 2017

Chief Statistician Regulation Number 29/2018, January 15 2018, as a revision of Chief Statistician Regulation Number 55 of 2017 on Code and Name of Regional Level of Data Collection

2.2 DEWAN PERWAKILAN RAKYAT DAERAH REGIONAL HOUSE OF REPRESENTATIVE

Tabel 2.2.1 Jumlah Anggota Dewan Perwakilan Rakyat Daerah Menurut Partai Politik dan Jenis Kelamin di Kabupaten Tanggamus, 2020
Number of Regional House of Representatives's Members by Political Parties and Sex in Tanggamus Regency 2020

| Partai Politik <i>Political Parties</i> | Laki-laki <i>Male</i> | Perempuan <i>Female</i> | Jumlah <i>Total</i> |
|--|--------------------------|----------------------------|------------------------|
| (1) | (2) | (3) | (4) |
| Partai Kebangkitan Bangsa (PKB) | 7 | - | 7 |
| Partai Demokrasi Indonesia Perjuangan (PDIP) | 11 | 1 | 12 |
| Partai Persatuan Pembangunan (PPP) | 3 | - | 3 |
| Partai Amanat Nasional (PAN) | 6 | - | 6 |
| Partai Golongan Karya (GOLKAR) | 4 | - | 4 |
| Partai Nasional Demokrat | 4 | 1 | 5 |
| Partai Keadilan Sejahtera (PKS) | 3 | 1 | 4 |
| Partai Gerakan Indonesia Raya (GERINDRA) | 4 | - | 4 |
| Tanggamus | 42 | 3 | 45 |

Catatan/Note: ...

Sumber/Source: Kantor Kesatuan Bangsa dan Politik Kabupaten Tanggamus/National Unity and Politics Office of Tanggamus Regency

2.3 SUMBER DAYA MANUSIA HUMAN RESOURCES

Tabel 2.3.1 Jumlah Pegawai Negeri Sipil Menurut Jabatan dan Jenis Kelamin di Kabupaten Tanggamus, Desember 2019 dan Desember 2020
Number of Civil Servants by Occupation and Sex in Tanggamus Regency, Desember 2018 dan Desember 2020

| Jabatan <i>Occupation</i> | 2019 | | Jumlah <i>Total</i> |
|---|--------------------------|----------------------------|------------------------|
| | Laki-laki <i>Male</i> | Perempuan <i>Female</i> | |
| (1) | (2) | (3) | (4) |
| Fungsional Tertentu <i>Specific Functional</i> | 1 480 | 2 453 | 3 933 |
| Fungsional Umum <i>Staf General Functional</i> | 653 | 382 | 1 035 |
| Struktural/ <i>Structural</i> | 554 | 205 | 759 |
| Eselon V/ <i>5th Echelon</i> | 0 | 0 | 0 |
| Eselon IV/ <i>4th Echelon</i> | 379 | 177 | 556 |
| Eselon III/ <i>3rd Echelon</i> | 149 | 25 | 174 |
| Eselon II/ <i>2nd Echelon</i> | 26 | 3 | 29 |
| Eselon I/ <i>1st Echelon</i> | 0 | 0 | 0 |
| Jumlah/<i>Total</i> | 2 687 | 3 040 | 5 727 |

Lanjutan Tabel/*Continued Table 2.3.1*

| Jabatan <i>Occupation</i> | 2020 | | Jumlah <i>Total</i> |
|---|--------------------------|----------------------------|------------------------|
| | Laki-laki <i>Male</i> | Perempuan <i>Female</i> | |
| (1) | (5) | (6) | (7) |
| Fungsional Tertentu <i>Specific Functional</i> | 1 377 | 2 342 | 3 719 |
| Fungsional Umum <i>Staf General Functional</i> | 604 | 374 | 978 |
| Struktural/ <i>Structural</i> | | | |
| Eselon V/ <i>5th Echelon</i> | - | - | - |
| Eselon IV/ <i>4th Echelon</i> | 378 | 183 | 561 |
| Eselon III/ <i>3rd Echelon</i> | 148 | 31 | 179 |
| Eselon II/ <i>2nd Echelon</i> | 28 | 2 | 30 |
| Eselon I/ <i>1st Echelon</i> | - | - | - |
| Jumlah/<i>Total</i> | 2 535 | 2 932 | 5 467 |

Catatan/Note: -

Sumber/Source: Badan Kepegawaian Daerah dan Pengembangan SDM Kabupaten Tanggamus/*Regional Personnel and HR Development Agency of Tanggamus Regency*

Tabel
Table 2.3.2

Jumlah Pegawai Negeri Sipil Menurut Tingkat Pendidikan dan Jenis Kelamin di Kabupaten Tanggamus, Desember 2019 dan Desember 2020
Number of Civil Servants by Educational Level and Sex in Tanggamus Regency, December 2019 and December 2020

| Tingkat Pendidikan <i>Educational Level</i> | 2019 | | Jumlah <i>Total</i> |
|---|--------------------------|----------------------------|------------------------|
| | Laki-laki <i>Male</i> | Perempuan <i>Female</i> | |
| (1) | (2) | (3) | (4) |
| Sampai dengan SD <i>Up to Primary School</i> | 12 | 1 | 13 |
| SMP/Sederajat <i>General Vocational Junior High School</i> | 19 | 3 | 22 |
| SMA/Sederajat <i>General/Vocational Senior High School</i> | 396 | 182 | 578 |
| Diploma I, II/Akta I, II <i>Diploma I, II/Akta I, II</i> | 97 | 72 | 169 |
| Diploma III/Akta III/Sarjana Muda <i>Diploma III/Akta III/Bachelor</i> | 150 | 458 | 608 |
| Tingkat Sarjana/Doktor/Ph.D <i>University Graduates</i> | 2 012 | 2 325 | 4 337 |
| Jumlah/Total | 2 686 | 3 041 | 5 727 |

Lanjutan Tabel/Continued Table 2.3.2

| Tingkat Pendidikan <i>Educational Level</i> | 2020 | | Jumlah <i>Total</i> |
|---|--------------------------|----------------------------|------------------------|
| | Laki-laki <i>Male</i> | Perempuan <i>Female</i> | |
| (1) | (2) | (3) | (4) |
| Sampai dengan SD <i>Up to Primary School</i> | 12 | 1 | 13 |
| SMP/Sederajat <i>General Vocational Junior High School</i> | 17 | 3 | 20 |
| SMA/Sederajat <i>General/Vocational Senior High School</i> | 400 | 208 | 608 |
| Diploma I, II/Akta I, II <i>Diploma I, II/Akta I, II</i> | 132 | 113 | 245 |
| Diploma III/Akta III/Sarjana Muda <i>Diploma III/Akta III/Bachelor</i> | 146 | 440 | 586 |
| Tingkat Sarjana/Doktor/Ph.D <i>University Graduates</i> | 1 828 | 2 167 | 3 995 |
| Jumlah/Total | 2 544 | 2 932 | 5 467 |

Catatan/Note: -

Sumber/Source: Badan Kepegawaian Daerah dan Pengembangan SDM Kabupaten Tanggamus/*Regional Personnel and HR Development Agency of Tanggamus Regency*

Tabel
Table 2.3.3

**Jumlah Pegawai Negeri Sipil Menurut Tingkat
Kepangkatan dan Jenis Kelamin di Kabupaten
Tanggamus, Desember 2019 dan Desember 2020**
*Number of Civil Servants by Hierarchy and Sex in
Tanggamus Regency, December 2019 and December
2020*

| Pangkat/Golongan/Ruang <i>Hierarchy</i> | 2019 | | Jumlah <i>Total</i> |
|--|--------------------------|----------------------------|------------------------|
| | Laki-laki <i>Male</i> | Perempuan <i>Female</i> | |
| (1) | (2) | (3) | (4) |
| 1. I/A (Juru Muda) | 1 | 0 | 1 |
| 2. I/B (Juru Muda Tingkat I) | 1 | 0 | 1 |
| 3. I/C (Juru) | 12 | 2 | 14 |
| 4. I/D (Juru Tingkat I) | 12 | 0 | 12 |
| Golongan I/Range I | 26 | 2 | 28 |
| 5. II/A (Pengatur Muda) | 75 | 58 | 133 |
| 6. II/B (Pengatur Muda Tingkat I) | 58 | 23 | 81 |
| 7. II/C (Pengatur) | 143 | 290 | 433 |
| 8. II/D (Pengatur Tingkat I) | 110 | 95 | 205 |
| Golongan II/Range II | 386 | 466 | 852 |
| 9. III/A (Penata Muda) | 853 | 474 | 1 327 |
| 10. III/B (Penata Muda Tingkat I) | 387 | 479 | 866 |
| 11. III/C (Penata) | 328 | 328 | 656 |
| 12. III/D (Penata Tingkat I) | 371 | 291 | 662 |
| Golongan III/Range III | 1 939 | 1 572 | 3 511 |
| 13. IV/A (Pembina) | 481 | 431 | 912 |
| 14. IV/B (Pembina Tingkat I) | 333 | 564 | 897 |
| 15. IV/C (Pembina Utama Muda) | 22 | 5 | 27 |
| 16. IV/D (Pembina Utama Madya) | 0 | 0 | 0 |
| 17. IV/E (Pembina Utama) | 0 | 0 | 0 |
| Golongan IV/Range IV | 836 | 1 000 | 1 836 |
| Jumlah/Total | 3187 | 3040 | 6227 |

Lanjutan Tabel/*Continued Table 2.3.3*

| Pangkat/Golongan/Ruang <i>Hierarchy</i> | 2020 | | Jumlah <i>Total</i> |
|--|--------------------------|----------------------------|------------------------|
| | Laki-laki <i>Male</i> | Perempuan <i>Female</i> | |
| (1) | (5) | (6) | (7) |
| 1. I/A (Juru Muda) | 1 | - | 1 |
| 2. I/B (Juru Muda Tingkat I) | 1 | - | 1 |
| 3. I/C (Juru) | 9 | 1 | 10 |
| 4. I/D (Juru Tingkat I) | 9 | 1 | 10 |
| Golongan I/Range I | 20 | 2 | 22 |
| 5. II/A (Pengatur Muda) | 55 | 35 | 90 |
| 6. II/B (Pengatur Muda Tingkat I) | 58 | 28 | 86 |
| 7. II/C (Pengatur) | 131 | 124 | 255 |
| 8. II/D (Pengatur Tingkat I) | 114 | 198 | 312 |
| Golongan II/Range II | 358 | 385 | 743 |
| 9. III/A (Penata Muda) | 281 | 445 | 726 |
| 10. III/B (Penata Muda Tingkat I) | 336 | 390 | 726 |
| 11. III/C (Penata) | 382 | 443 | 825 |
| 12. III/D (Penata Tingkat I) | 351 | 295 | 646 |
| Golongan III/Range III | 1 350 | 1 573 | 2 923 |
| 13. IV/A (Pembina) | 448 | 401 | 849 |
| 14. IV/B (Pembina Tingkat I) | 337 | 566 | 903 |
| 15. IV/C (Pembina Utama Muda) | 22 | 5 | 27 |
| 16. IV/D (Pembina Utama Madya) | - | - | - |
| 17. IV/E (Pembina Utama) | - | - | - |
| Golongan IV/Range IV | 807 | 972 | 1 779 |
| Jumlah/Total | 2 535 | 2 932 | 5 467 |

Catatan/Note: -

Sumber/Source: Badan Kepegawaian Daerah dan Pengembangan SDM Kabupaten Tanggamus/*Regional Personnel and HR Development Agency of Tanggamus Regency*

2.4 KEUANGAN PEMERINTAH GOVERNMENT FINANCE

Tabel 2.4.1 Realisasi Pendapatan Pemerintah Kabupaten Tanggamus Menurut Jenis Pendapatan (ribu rupiah), 2016–2019
Actual Tanggamus Regency Government Revenues by Kind of Revenues (thousand rupiahs), 2016–2019

| Jenis Pendapatan/ <i>Kind of Revenues</i> | 2016 | 2017 |
|--|-------------------------|-------------------------|
| (1) | (2) | (3) |
| 1. Pendapatan Asli Daerah (PAD)/<i>Regional Revenue</i> | 23 712 889,20 | 56 177 617,87 |
| 1.1 Pajak Daerah/ <i>Regional Tax</i> | 11 379 408,13 | 16 846 967,77 |
| 1.2 Retribusi Daerah/ <i>Regional Retribution</i> | 1 231 183,97 | 1 163 556,11 |
| 1.3 Hasil Perusahaan Milik Daerah dan Pengelolaan Kekayaan Daerah yang Dipisahkan/ <i>Regional-Owned Company Revenue and Separated Management of Regional Wealth</i> | 3 849 869,76 | 3 718 487,86 |
| 1.4 Lain-lain PAD yang Sah/ <i>Other Regional Revenue</i> | 7 252 427,32 | 34 448 606,11 |
| 2. Dana Perimbangan/<i>Balance Funds</i> | 1 207 752 429,40 | 1 130 001 624,78 |
| 2.1 Bagi Hasil Pajak/ <i>Tax Sharing Revenue</i> | 18 351 126,69 | 27 788 689,33 |
| 2.2 Bagi Hasil Bukan Pajak/Sumber Daya Alam/ <i>Non-Tax Sharing Revenue/Natural Resources</i> | 34 392 691,35 | 30 893 964,56 |
| 2.3 Dana Alokasi Umum/ <i>General Allocation Fund</i> | 789 442 526,00 | 775 574 559,00 |
| 2.4 Dana Alokasi Khusus/ <i>Special Allocation Fund</i> | 185 839 526,21 | 295 744 411,88 |
| 3. Lain-lain Pendapatan yang Sah/<i>Other Revenue</i> | 220 333 844,31 | 379 717 926,48 |
| 3.1 Pendapatan Hibah/ <i>Grant</i> | 3 101 547,81 | - |
| 3.2 Dana Darurat/ <i>Emergency Fund</i> | - | - |
| 3.3 Dana Bagi Hasil Pajak dari Provinsi dan Pemerintah Daerah Lainnya/ <i>Tax Sharing Revenue from Provincial and Other Regional Governments</i> | - | 71 622 322,01 |
| 3.4 Dana Penyesuaian dan Otonomi Daerah/ <i>Regional Adjustment and Autonomy Fund</i> | - | - |
| 3.5 Bantuan Keuangan dari Provinsi atau Pemerintah Daerah Lainnya/ <i>Financial Assistance from Provincial or Other Regional Governments</i> | - | - |
| 3.6 Lainnya/ <i>Others</i> | 217 232 296,50 | 308 095 604,46 |
| Jumlah/<i>Total</i> | 1 451 799 162,93 | 1 565 897 169,14 |

Lanjutan Tabel/Continued Table 2.4.1

| Jenis Pendapatan/Kind of Revenues | 2018 | 2019 |
|--|-------------------------|-------------------------|
| (1) | (4) | (5) |
| 1. Pendapatan Asli Daerah (PAD)/Regional Revenue | 62 350 681,08 | |
| 1.1 Pajak Daerah/Regional Tax | 17 664 599,87 | 20 572 325,59 |
| 1.2 Retribusi Daerah/Regional Retribution | 1 180 916,14 | 1 536 190,315 |
| 1.3 Hasil Perusahaan Milik Daerah dan Pengelolaan Kekayaan Daerah yang Dipisahkan/Regional-Owned Company Revenue and Separated Management of Regional Wealth | 3 883 833,52 | 4 283 144,63 |
| 1.4 Lain-lain PAD yang Sah/Other Regional Revenue | 39 621 331,53 | 49 666 727,45 |
| 2. Dana Perimbangan/Balance Funds | 1 073 484 123,68 | |
| 2.1 Bagi Hasil Pajak/Tax Sharing Revenue | 30 166 651,40 | |
| 2.2 Bagi Hasil Bukan Pajak/Sumber Daya Alam/Non-Tax Sharing Revenue/Natural Resources | 22 729 667,09 | |
| 2.3 Dana Alokasi Umum/General Allocation Fund | 778 605 786,00 | |
| 2.4 Dana Alokasi Khusus/Special Allocation Fund | 68 219 950,40 | |
| 3. Lain-lain Pendapatan yang Sah/Other Revenue | 403 335 569,50 | 408 654 798,36 |
| 3.1 Pendapatan Hibah/Grant | 61 417 480,00 | |
| 3.2 Dana Darurat/Emergency Fund | - | |
| 3.3 Dana Bagi Hasil Pajak dari Provinsi dan Pemerintah Daerah Lainnya/Tax Sharing Revenue from Provincial and Other Regional Governments | 66 034 927,99 | |
| 3.4 Dana Penyesuaian dan Otonomi Daerah/Regional Adjustment and Autonomy Fund | - | |
| 3.5 Bantuan Keuangan dari Provinsi atau Pemerintah Daerah Lainnya/Financial Assistance from Provincial or Other Regional Governments | - | |
| 3.6 Lainnya/Others | 275 883 161,54 | |
| Jumlah/Total | 1 539 170 374,30 | 1 707 794 697,04 |

Catatan/Note: ...

Sumber/Source: Badan Pengelola Keuangan Daerah Kabupaten Tanggamus/Regional Financial Management Agency of Tanggamus Regency

Tabel
Table 2.4.2

**Realisasi Belanja Pemerintah Kabupaten Tanggamus
Menurut Jenis Belanja (ribu rupiah), 2016–2019
Actual Tanggamus Regency Government Expenditures by
Kind of Expenditures (thousand rupiahs), 2016–2019**

| Jenis Pendapatan <i>Kind of Revenues</i> | 2016 | 2017 |
|---|-------------------------|-------------------------|
| (1) | (2) | (3) |
| 1. Belanja Tidak Langsung/<i>Indirect Expenditures</i> | 804 017 389,9 | 963 562 013,54 |
| 1.1 Belanja Pegawai/ <i>Personnel Expenditures</i> | 571 573 141,80 | 601 282 024,07 |
| 1.2 Belanja Bunga/ <i>Interest Expenditures</i> | - | - |
| 1.3 Belanja Subsidi/ <i>Subsidies Expenditures</i> | - | - |
| 1.4 Belanja Hibah/ <i>Grant Expenditures</i> | 26 305 994,80 | 31 690 799,63 |
| 1.5 Belanja Bantuan Sosial/ <i>Social Aid Expenditures</i> | 1 873 542,00 | 220 700 ,00 |
| 1.6 Belanja Bagi Hasil/ <i>Sharing Fund Expenditure</i> | - | 1 259 715,52 |
| 1.7 Belanja Bantuan Keuangan/ <i>Financial Aids Expenditures</i> | 211 908 976,53 | 327 823 069,00 |
| 1.8 Belanja Tidak Terduga/ <i>Unpredicted Expenditures</i> | 2 355 734,75 | 1 285 705,37 |
| 2. Belanja Langsung/<i>Direct Expenditures</i> | 544 557 805,4 | 583 537 685,80 |
| 2.1 Belanja Pegawai/ <i>Personnel Expenditures</i> | 67 081 852,00 | 103 858 849,45 |
| 2.2 Belanja Barang dan Jasa/ <i>Goods and Services Expenditures</i> | 249 494 971,37 | 230 922 441,43 |
| 2.3 Belanja Modal/ <i>Capital Expenditure</i> | 227 980 982,02 | 248 756 394,92 |
| Jumlah/<i>Total</i> | 1 358 575 195,00 | 1 547 099 699,35 |

Lanjutan Tabel/*Continued Table 2.4.2*

| Jenis Pendapatan <i>Kind of Revenues</i> | 2018 | 2019 |
|---|--------------------------|-------------------------|
| (1) | (4) | (5) |
| 1. Belanja Tidak Langsung/<i>Indirect Expenditures</i> | 990 960 457,30 | ... |
| 1.1 Belanja Pegawai/ <i>Personnel Expenditures</i> | 571 588 271,60 | 682 680 468,24 |
| 1.2 Belanja Bunga/ <i>Interest Expenditures</i> | - | - |
| 1.3 Belanja Subsidi/ <i>Subsidies Expenditures</i> | - | - |
| 1.4 Belanja Hibah/ <i>Grant Expenditures</i> | 83 076 562,98 | 46 013 658,60 |
| 1.5 Belanja Bantuan Sosial/ <i>Social Aid Expenditures</i> | 282 000,00 | 957 863,719 |
| 1.6 Belanja Bagi Hasil/ <i>Sharing Fund Expenditure</i> | 2 709 109,15 | 387 272 400,52 |
| 1.7 Belanja Bantuan Keuangan/ <i>Financial Aids Expenditures</i> | 331 361 102,81 | 383 368 253,719 |
| 1.8 Belanja Tidak Terduga/ <i>Unpredicted Expenditures</i> | 1 943 410,80 | 784 435 |
| 2. Belanja Langsung/<i>Direct Expenditures</i> | 539 349 727,20 | ... |
| 2.1 Belanja Pegawai/ <i>Personnel Expenditures</i> | 99 371 378,13 | - |
| 2.2 Belanja Barang dan Jasa/ <i>Goods and Services Expenditures</i> | 267 689 656,16 | 315 882 319,11 |
| 2.3 Belanja Modal/ <i>Capital Expenditure</i> | 172 288 692,87 | 241 692 701,03 |
| Jumlah/<i>Total</i> | 1 5303 102 215,00 | 1 675 283 846,23 |

Catatan/*Note*: ...Sumber/*Source*: Badan Pengelola Keuangan Daerah Kabupaten Tanggamus/*Regional Financial Management Agency of Tanggamus Regency*

BAB
Chapter

03

PENDUDUK DAN KETENAGAKERJAAN

POPULATION AND EMPLOYMENT

JUMLAH PENDUDUK

Population

331.491

RIBU ORANG
Thousand
People



308.784

RIBU ORANG
Thousand
People



RASIO JENIS KELAMIN

Sex Ratio

107,4



MENURUT HASIL SENSUS PENDUDUK 2020 KEPADATAN PENDUDUK PER KM²

mencapai **138** Jiwa



- 2020 -

Based of Population Projection, Population density about 138 people sq.km

PENJELASAN TEKNIS**TECHNICAL NOTES**

1. Sumber utama data kependudukan adalah sensus penduduk yang dilaksanakan setiap sepuluh tahun sekali. Sensus penduduk telah dilaksanakan sebanyak enam kali sejak Indonesia merdeka, yaitu tahun 1961, 1971, 1980, 1990, 2000, dan 2010. Di dalam sensus penduduk, pencacahan dilakukan terhadap seluruh penduduk yang berdomisili di wilayah teritorial Indonesia termasuk warga negara asing kecuali anggota korps diplomatik negara sahabat beserta keluarganya. Metode pengumpulan data dalam sensus dilakukan dengan wawancara antara petugas sensus dengan responden dan juga melalui e-census. Pencatatan penduduk menggunakan konsep usual residence, yaitu konsep di mana penduduk biasa bertempat tinggal. Bagi penduduk yang bertempat tinggal tetap dicacah di mana mereka biasa tinggal, sedangkan untuk penduduk yang tidak bertempat tinggal tetap dicacah di tempat di mana mereka ditemukan petugas sensus pada malam 'Hari Sensus'. Termasuk penduduk yang tidak bertempat tinggal tetap adalah tuna wisma, awak kapal berbendera Indonesia, penghuni perahu/rumah apung, masyarakat terpencil/terasing, dan pengungsi. Bagi mereka

1. *The main source of demographic data is population census, which is conducted every ten years. Population Census has been conducted six times since Indonesia's independence: 1961, 1971, 1980, 1990, 2000, and 2010. The population census enumerates all residents who domicile in the entire territory of Indonesia including foreign citizens except the diplomatic corps members and their families. The method of data collection in a population census involves interviewing respondents and conducting e-census. Enumeration of the population uses the concept of "usual residence", which is the concept of "places where people usually live". De jure was applied to the permanent residents, while de facto was applied to non-permanent residents. The permanent residents were enumerated in place where they normally live, the non-permanent residents were enumerated where they were found by the enumerators, on the night of 'Census Date'. The non permanent residents include homeless people, ship crew, boat people, remote area community, and internally displaced persons. Those who had permanent residence and had been travelling away from their home for six months or more were not enumerated in their permanent*

yang mempunyai tempat tinggal tetap dan sedang bepergian ke luar wilayah lebih dari enam bulan, tidak dicacah di tempat tinggalnya, tetapi dicacah di tempat tujuannya. Untuk tahun yang tidak dilaksanakan sensus penduduk, data kependudukan diperoleh dari hasil proyeksi penduduk. Proyeksi penduduk merupakan suatu perhitungan ilmiah yang didasarkan pada asumsi dari komponen-komponen perubahan penduduk, yaitu kelahiran, kematian, dan migrasi. Proyeksi penduduk Indonesia 2010–2035 menggunakan data dasar penduduk hasil SP2010.

2. Penduduk Indonesia adalah semua orang yang berdomisili di wilayah teritorial Indonesia selama 6 bulan atau lebih dan atau mereka yang berdomisili kurang dari 6 bulan tetapi bertujuan menetap.
3. Laju pertumbuhan penduduk adalah angka yang menunjukkan persentase pertambahan penduduk dalam jangka waktu tertentu.
4. Kepadatan penduduk adalah rasio banyaknya penduduk per kilometer persegi.
5. Rasio jenis kelamin adalah perbandingan antara penduduk laki-laki dan penduduk perempuan pada suatu wilayah dan waktu tertentu. Biasanya dinyatakan dengan banyaknya

place, but in the place where they were during the census. For the periods where the population census is not conducted, population projection is done to estimate population during those years. The population projection is an estimate based on the demographic components, such as birth, death, and migration. Indonesia's 2010–2035 population projection used the 2010 Population Census as the base population.

2. *The population of Indonesia are all residents of the entire territory of Indonesia who have stayed for six months or longer, and those who intended to stay more than six months even though their length of stay is less than six months.*
3. *The growth rate of population is the number that show percentage of population growth within a specified period.*
4. *Population density is ratio of population per square kilometer.*
5. *Sex ratio is the ratio of males population to females population in a given area and time, usually expressed as the number of males for every 100 females.*
6. *Population distribution is the pattern of population distribution in an area, either by geographic boundaries or by government administrative boundaries.*
7. *Population composition is the pattern of population distribution by its characteristics, example: population by age group,*

- penduduk laki-laki untuk 100 penduduk perempuan.
6. Distribusi penduduk adalah pola persebaran penduduk di suatu wilayah, baik berdasarkan batas-batas geografis maupun berdasarkan batas-batas administrasi pemerintahan.
 7. Komposisi penduduk adalah pola persebaran penduduk menurut karakteristiknya, contoh: penduduk menurut kelompok umur, penduduk menurut jenis kelamin.
 8. Penduduk usia kerja adalah penduduk berumur 15 tahun dan lebih.
 9. Penduduk yang termasuk angkatan kerja adalah penduduk usia kerja (15 tahun dan lebih) yang bekerja, atau punya pekerjaan namun sementara tidak bekerja dan pengangguran.
 10. Penduduk yang termasuk bukan angkatan kerja adalah penduduk usia kerja (15 tahun dan lebih) yang masih sekolah, mengurus rumah tangga atau melaksanakan kegiatan lainnya selain kegiatan pribadi.
 11. Bekerja adalah kegiatan ekonomi yang dilakukan oleh seseorang dengan maksud memperoleh atau membantu memperoleh pendapatan atau keuntungan, paling sedikit 1 jam (tidak terputus) dalam seminggu yang lalu. Kegiatan tersebut termasuk pola kegiatan pekerja tak dibayar yang membantu dalam suatu *population by sex*
 8. *Working age population: persons of 15 years old and over.*
 9. *Labor force: persons of 15 years old and over who, in the previous week, were working, temporarily absent from work but having jobs, and those who did not have work and were looking for work.*
 10. *Not in labor force: persons aged 15 years and over, but not classified in labor force, such as students, housekeepers, or others exclude personal activity.*
 11. *Working: an activity done by a person who worked for pay or assisted others in obtaining pay or profit for the duration at least one hour during the survey week. Include an unpaid worker who help an economically activity/ business.*
 12. *Temporarily absent from work, but having job: an activity done by a person who had a job, but was temporarily absent from work for some reasons during the survey week, i.e: sick, on leave, waiting for harvest season, on strike etc.*
 13. *Unemployment, which consists of :Person without work but looking for work. Person without work who have established a new business/ firm. Person without work who were not looking for work, because they do not expect to find work. Person who have made arrangements to start work on a date subsequent to the reference period (future starts). Looking for work is a person which during the survey that is looking for*

- usaha/kegiatan ekonomi.
12. Punya pekerjaan tetapi sementara tidak bekerja adalah keadaan dari seseorang yang mempunyai pekerjaan tetapi selama seminggu yang lalu sementara tidak bekerja karena berbagai sebab, seperti: sakit, cuti, menunggu panen, mogok dan sebagainya.
 13. Penganggur terbuka, terdiri dari: Mereka yang tak punya pekerjaan dan mencari pekerjaan. Mereka yang tak punya pekerjaan dan mempersiapkan usaha. Mereka yang tak punya pekerjaan dan tidak mencari pekerjaan, karena merasa tidak mungkin mendapatkan pekerjaan. Mereka yang sudah punya pekerjaan, tetapi belum mulai bekerja. (lihat pada "An ILO Manual on Concepts and Methods"). Mencari pekerjaan adalah kegiatan seseorang yang pada saat survei orang tersebut sedang mencari pekerjaan, seperti mereka: Yang belum pernah bekerja dan sedang berusaha mendapatkan pekerjaan. Yang sudah pernah bekerja, karena sesuatu hal berhenti atau diberhentikan dan sedang berusaha untuk mendapatkan pekerjaan. Yang bekerja atau mempunyai pekerjaan, tetapi karena sesuatu hal masih berusaha untuk mendapatkan pekerjaan lain. Usaha mencari pekerjaan ini tidak terbatas pada seminggu sebelum pencacahan, jadi

work, such as: Those who never work and looking for a work. Those who had work, but resigned or dismissed from her/his work because of some reasons and trying for looking a work. Those who work or have a job, but still trying to looking for another job because of some reasons. This activity is not limited to a week during survey period, but for those who have been trying to looking for a job who sent the application for more than a week before the survey is considered for looking for a job as long as still expecting a job last week. For those who are working and still trying to looking for work is not categorized as unemployment. Person who established a new business/firm is he/she who established a new business/firm in obtaining profit at his/her own risk with or without paid or unpaid worker. Meaning if they do a real as their effort such as: collecting capitals, preparing equipments, looking for business location, applying for business permission letter, that had been done or being done by someone. This activity does not include persons who just have plans to do, intend, or following a course/training to prepare a business/firm. In this case commonly for those who want to be worker or employer on their own account assisted by temporary worker/unpaid worker or employer assisted by permanent worker/paid worker.

mereka yang sedang berusaha mendapatkan pekerjaan dan yang permohonannya telah dikirim lebih dari satu minggu yang lalu tetap dianggap sebagai mencari pekerjaan asalkan seminggu yang lalu masih mengharapkan pekerjaan yang dicari. Mereka yang sedang bekerja dan berusaha untuk mendapatkan pekerjaan yang lain tidak dapat disebut sebagai penganggur terbuka. Mempersiapkan suatu usaha adalah suatu kegiatan yang dilakukan seseorang dalam rangka mempersiapkan suatu usaha/pekerjaan yang "baru", yang bertujuan untuk memperoleh penghasilan/keuntungan atas resiko sendiri, baik dengan atau tanpa mempekerjakan buruh/pekerja dibayar maupun tidak dibayar. Mempersiapkan yang dimaksud adalah apabila "tindakannya nyata" seperti: mengumpulkan modal atau perlengkapan/alat, mencari lokasi/tempat, mengurus surat ijin usaha dan sebagainya, telah/sedang dilakukan. Mempersiapkan usaha tidak termasuk yang baru merencanakan, berniat, dan baru mengikuti kursus/pelatihan dalam rangka membuka usaha. Mempersiapkan suatu usaha yang nantinya cenderung pada pekerjaan sebagai berusaha sendiri (own account worker) atau sebagai berusaha dibantu buruh

14. *Students : persons who were regularly attending a formal school (exclude students who were on school holidays).*
15. *Housekeepers: persons who were engaged in household duties in their own home, or persons who helped in managing household chores without payment, e.g. housewives and their children who are doing household work. However, an activity undertaken by a servant is considered as work.*
16. *Others: persons performing activities other than the ones mentioned above, such as retirement and those who are disabled (deaf, mute, etc).*
17. *Educational attainment: the highest educational level completed by a person, verified with the receipt of a diploma or a letter of completion/certificate.*
18. *Employment status is the status of a person at the place where he/she works. There are seven different categories:*
 - a. *Own-account worker, is a person who works at her/his own risk without assisted by paid per mount worker or unpaid worker include technical job or skill job.*
 - b. *Employer assisted by temporary workers/unpaid worker, a person who works at her/his own risk and assisted by temporary worker/unpaid worker.*
 - c. *Employer assisted by permanent workers/paid workers, is a person who does his/her business at her/*

tidak tetap/buruh tak dibayar atau sebagai berusaha dibantu buruh tetap/buruh dibayar.

14. Sekolah adalah kegiatan seseorang untuk bersekolah di sekolah formal, mulai dari pendidikan dasar sampai dengan pendidikan tinggi selama seminggu yang lalu sebelum pencacahan. Tidak termasuk yang sedang libur sekolah.
15. Mengurus rumah tangga adalah kegiatan seseorang yang mengurus rumah tangga tanpa mendapatkan upah, misalnya: ibu-ibu rumah tangga dan anaknya yang membantu mengurus rumah tangga. Sebaliknya pembantu rumah tangga yang mendapatkan upah walaupun pekerjaannya mengurus rumah tangga dianggap bekerja.
16. Kegiatan lainnya adalah kegiatan seseorang selain disebut di atas, yakni mereka yang sudah pensiun, orang-orang yang cacat jasmani (buta, bisu dan sebagainya) yang tidak melakukan sesuatu pekerjaan seminggu yang lalu.
17. Pendidikan tertinggi yang ditamatkan adalah tingkat pendidikan yang dicapai seseorang setelah mengikuti pelajaran pada kelas tertinggi suatu tingkatan sekolah dengan mendapatkan tanda tamat (ijazah).
18. Status pekerjaan adalah jenis kedudukan seseorang dalam melakukan pekerjaan di suatu

his own risk at least one assisted by paid permanent worker.
d. Employee, is a person who work permanently for other people or institution/office/company and gains some money/cash or goods as wage/salary. Labor who have no permanent employer is not categorized as a laborer/ worker/ employee but casual worker. A laborers, in general is considered to have a permanent employer if he has the same employer during the past month, particularly for building construction sector is 3 months. If the employer is an institution, more than 1 (one) is allowed.
e. Casual employee in agriculture, is a person who does not work permanently for other people/ employer/ institution (more than 1 employer during the last 1 month) in agricultural sector either home industry or not home industry based on remuneration paid with money or goods, and based on daily or contact payment system. Agricultural industry covers food-based agricultural, plantation, forestry, livestock, fishery, hunting, including agricultural services.
f. Employer is a person who gives a job with an agreement payment.
g. Casual employee not in agriculture, is a person who does not work permanently for other people/ employer/ institution (more than 1 employer during then past 1 month) in non agricultural and gets money or goods as wage/

unit usaha/kegiatan. Mulai tahun 2001 status pekerjaan dibedakan menjadi 7 kategori yaitu:

- a. Berusaha sendiri, adalah bekerja atau berusaha dengan menanggung resiko secara ekonomis, yaitu dengan tidak kembalinya ongkos produksi yang telah dikeluarkan dalam rangka usahanya tersebut, serta tidak menggunakan pekerja dibayar maupun pekerja tak dibayar, termasuk yang sifat pekerjaannya memerlukan teknologi atau keahlian khusus.
- b. Berusaha dibantu buruh tidak tetap/buruh tak dibayar, adalah bekerja atau berusaha atas resiko sendiri, dan menggunakan buruh/pekerja tak dibayar dan atau buruh/pekerja tidak tetap.
- c. Berusaha dibantu buruh tetap/buruh dibayar, adalah berusaha atas resiko sendiri dan mempekerjakan paling sedikit satu orang buruh/pekerja tetap yang dibayar.
- d. Buruh/Karyawan/Pegawai, adalah seseorang yang bekerja pada orang lain atau instansi/kantor/perusahaan secara tetap dengan menerima upah/gaji baik berupa uang maupun barang. Buruh yang tidak mempunyai majikan tetap, tidak digolongkan sebagai buruh/karyawan, tetapi sebagai pekerja bebas. Seseorang dianggap memiliki majikan tetap jika memiliki 1 (satu) majikan (orang/rumah tangga)

salary either based on daily or contract payment system. Those sectors include non agricultural sector: mining, manufactures, electricity, gas and water, construction, trade, transportation, storage, and communication, financing, insurance, real estate, and business services, community, social, and personal services.

h. Family/Unpaid worker, is a person who works for other people without pay in cash or goods

yang sama dalam sebulan terakhir, khusus pada sektor bangunan batasannya tiga bulan. Apabila majikannya instansi/ lembaga, boleh lebih dari satu.

e. Pekerja bebas di pertanian, adalah seseorang yang bekerja pada orang lain/majikan/institusi yang tidak tetap (lebih dari 1 majikan dalam sebulan terakhir) di usaha pertanian baik berupa usaha rumah tangga maupun bukan usaha rumah tangga atas dasar balas jasa dengan menerima upah atau imbalan baik berupa uang maupun barang, dan baik dengan sistem pembayaran harian maupun borongan. Usaha pertanian meliputi: pertanian tanaman pangan, perkebunan, kehutanan, peternakan, perikanan dan perburuan, termasuk juga jasa pertanian.

f. Majikan adalah orang atau pihak yang memberikan pekerjaan dengan pembayaran yang disepakati.

g. Pekerja bebas di nonpertanian adalah seseorang yang bekerja pada orang lain/majikan/institusi yang tidak tetap (lebih dari 1 majikan dalam sebulan terakhir), di usaha non pertanian dengan menerima upah atau imbalan baik berupa uang maupun barang dan baik dengan sistem pembayaran harian maupun borongan. Usaha non pertanian meliputi: usaha di sektor pertambangan, industri, listrik, gas dan air, sektor

konstruksi/ bangunan, sektor perdagangan, sektor angkutan, pergudangan dan komunikasi, sektor keuangan, asuransi, usaha persewaan bangunan, tanah dan jasa perusahaan, sektor jasa kemasyarakatan, sosial dan perorangan. Huruf e dan f yang dikembangkan mulai pada publikasi 2001, pada tahun 2000 dan sebelumnya dikategorikan pada huruf d dan a (huruf e termasuk dalam d dan huruf f termasuk dalam a).

h. Pekerja keluarga/tak dibayar adalah seseorang yang bekerja membantu orang lain yang berusaha dengan tidak mendapat upah/gaji, baik berupa uang maupun barang.

<https://tanggamuskab.go.id>

ULASAN**DESCRIPTION****Penduduk**

Penduduk Kabupaten Tanggamus berdasarkan hasil Sensus Penduduk (SP) September tahun 2020 sebanyak 640.275 jiwa yang terdiri atas 331.491 jiwa penduduk laki-laki dan 308.784 jiwa penduduk perempuan. Sementara itu besarnya angka rasio jenis kelamin berdasarkan hasil SP September tahun 2020 penduduk laki-laki terhadap penduduk perempuan sebesar 108,53.

Kepadatan penduduk di Kabupaten Tanggamus tahun 2020 berdasarkan hasil SP September tahun 2020 mencapai 138 jiwa /km². Kepadatan Penduduk di 20 kecamatan cukup beragam dengan kepadatan penduduk tertinggi terletak di kecamatan gisting dengan dan terendah di Kecamatan Limau.

Ketenagakerjaan

Jumlah angkatan kerja di kabupaten tanggamus tahun 2020 sebanyak 269.119 orang, terdiri dari 165.682 laki-laki dan 103.437 perempuan. Sedangkan untuk bukan angkatan kerja sebanyak 181.536 orang yang terdiri dari 70.395 laki-laki dan 111.141 perempuan.

Persentase penduduk yang bekerja terhadap angkatan kerja ada 96,6 persen, dan persentase angkatan kerja terhadap penduduk usia kerja ada 60,33 persen.

Berdasarkan status pekerjaannya, penduduk yang bekerja di kabupaten tanggamus 2020 mayoritas berstatus berusaha dibantu buruh tidak tetap/

Population

The population of Tanggamus Regency based on the results of the Population Census (SP) September 2020 is as many as 640,275 people consisting of 331,491 male residents and 308,784 female residents. Meanwhile, the size of the sex ratio based on the results of the September 2020 SP for the male population to the female population is 108.53.

The population density in Tanggamus Regency in 2020 based on the results of the SP September 2020 reached 138 people / km². The population density in 20 sub-districts is quite diverse with the highest population density located in the Gisting subdistrict and the lowest in the Limau subdistrict.

Employment

The total workforce in Tanggamus district in 2020 was 269,119 people, consisting of 165,682 men and 103,437 women. While for the non-labor force, 181,536 people consisted of 70,395 men and 111,141 women.

The percentage of the population working for the workforce is 96.6 percent, and the percentage of the labor force against the working age population is 60.33 percent.

Based on their employment status, the majority of residents who work in Tanggamus district in 2020 have the status of trying to be assisted by non-permanent / unpaid workers, namely 64,532 people.

The number of job seekers in

tidak dibayar yakni sebanyak 64.532 orang.

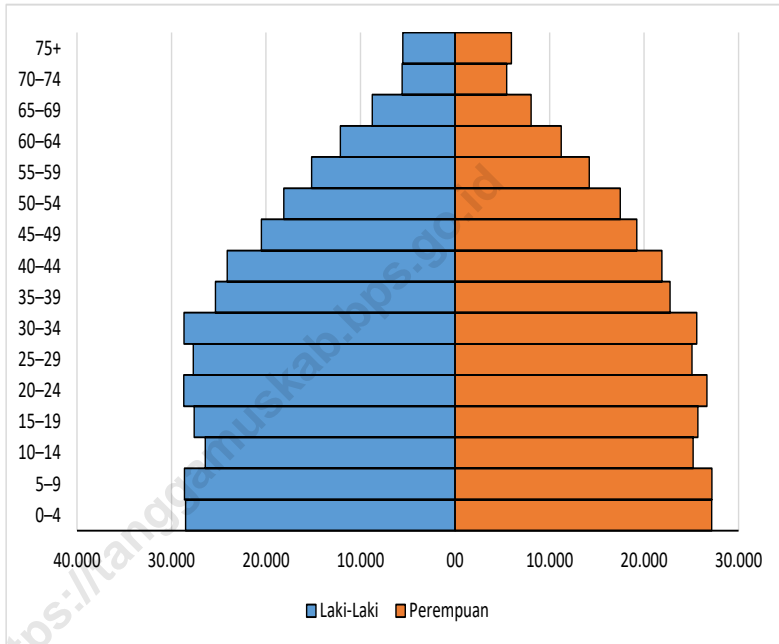
Jumlah pencari kerja di kabupaten tanggamus tahun 2020 ada sebanyak 3.031 orang. Jumlah tersebut menurun dibanding tahun sebelumnya yang mencapai 4.007 orang. Mayoritas pencari kerja merupakan lulusan SMA/SMK/ sederajat.

Tanggamus Regency in 2020 was 3,031 people. The number decreased compared to the previous year which reached 4,007 people. The majority of job seekers are high school / vocational / equivalent graduates.

<https://tanggamuskab.bps.go.id>

Gambar 3.1
Figures

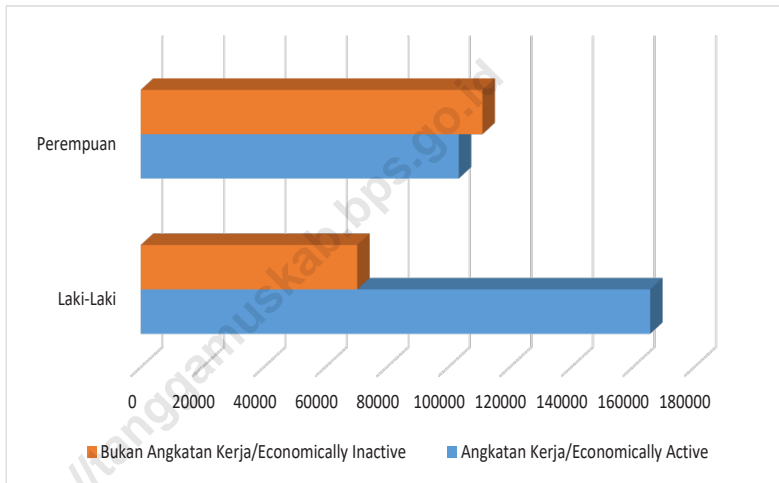
Piramida Penduduk Kabupaten Tanggamus, 2020
Population Pyramid of Tanggamus Regency, 2020



Sumber/Source : Hasil SP2020 (September)/The result of the 2020 Population Census (September)

Gambar 3.2
Figures

Jumlah Angkatan Kerja dan Bukan Angkatan Kerja Menurut Jenis Kelamin di Kabupaten Tanggamus, 2020
Number of Economically Active and Economically Inactive by Sex in Tanggamus Regency, 2020



Catatan/Note:

Sumber/Source: BPS, Survei Angkatan Kerja Nasional (Sakernas) Agustus/BPS-Statistics Indonesia, August National Labor Force Survey

**3.1 PENDUDUK
POPULATION**

Tabel 3.1 Penduduk, Laju Pertumbuhan Penduduk per Tahun, Distribusi Persentase Penduduk, Kepadatan Penduduk, Rasio Jenis Kelamin Penduduk Menurut Kecamatan, 2020
Population, Annual Population Growth Rate, Percentage Distribution of Population, Population Density, and Population Sex Ratio by Subdistrict, 2020

| Kecamatan Subdistrict | Penduduk (ribu) Population (thousand) | Laju Pertumbuhan Penduduk per Tahun 2010–2020 |
|--------------------------|--|--|
| | | Annual Population Growth Rate (%) 2010–2020 |
| (1) | (2) | (3) |
| Wonosobo | 41,281 | 1,87 |
| Semaka | 39,498 | 1,38 |
| Bandar Negeri Semuong | 17,282 | -0,51 |
| Kota Agung | 47,147 | 1,76 |
| Pematang Sawa | 17,832 | 1,30 |
| Kota Agung Timur | 21,581 | 1,97 |
| Kota Agung Barat | 22,839 | 0,93 |
| Pulau Panggung | 40,310 | 2,29 |
| Ulu Belu | 43,803 | 1,20 |
| Air Naningan | 31,237 | 1,40 |
| Talang Padang | 53,297 | 2,09 |
| Sumberejo | 36,056 | 1,43 |
| Gisting | 43,049 | 1,74 |
| Gunung Alip | 22,151 | 2,44 |
| Pugung | 66,185 | 2,39 |
| Bulok | 24,139 | 2,07 |
| Cukuh Balak | 24,846 | 1,60 |
| Kelumbayan | 12,236 | 1,26 |
| Limau | 21,665 | 2,36 |
| Kelumbayan Barat | 13,841 | 2,00 |
| Tanggamus | 640,275 | 1,72 |

Lanjutan Tabel/*Continued Table 3.1*

| Kecamatan Subdistrict | Persentase Penduduk Percentage of Total Population | Kepadatan Penduduk per km² Population Density per sq.km |
|----------------------------------|---|---|
| (1) | (7) | (8) |
| Wonosobo | 6,45 | 196,92 |
| Semaka | 6,17 | 231,12 |
| Bandar Negeri Semuong | 2,70 | 176,13 |
| Kota Agung | 7,36 | 612,86 |
| Pematang Sawa | 2,79 | 96,24 |
| Kota Agung Timur | 3,37 | 294,30 |
| Kota Agung Barat | 3,57 | 225,46 |
| Pulau Panggung | 6,30 | 92,20 |
| Ulu Belu | 6,84 | 135,58 |
| Air Nanningan | 4,88 | 167,63 |
| Talang Padang | 8,32 | 1180,97 |
| Sumberejo | 5,63 | 635,12 |
| Gisting | 6,72 | 1323,36 |
| Gunung Alip | 3,46 | 862,58 |
| Pugung | 10,34 | 284,79 |
| Bulok | 3,77 | 467,09 |
| Cukuh Balak | 3,88 | 185,75 |
| Kelumbayan | 1,91 | 101,05 |
| Limau | 3,38 | 90,04 |
| Kelumbayan Barat | 2,16 | 257,89 |
| Tanggamus | 100,00 | 137,55 |

Lanjutan Tabel/*Continued Table 3.1*

| Kecamatan Subdistrict | Rasio Jenis Kelamin Population Sex Ratio |
|----------------------------------|---|
| (1) | (11) |
| Wonosobo | 108,7 |
| Semaka | 107,0 |
| Bandar Negeri Semuong | 109,5 |
| Kota Agung | 106,5 |
| Pematang Sawa | 114,4 |
| Kota Agung Timur | 104,1 |
| Kota Agung Barat | 109,9 |
| Pulau Panggung | 105,8 |
| Ulu Belu | 108,6 |
| Air Naningan | 108,6 |
| Talang Padang | 104,6 |
| Sumberejo | 105,4 |
| Gisting | 105,7 |
| Gunung Alip | 106,4 |
| Pugung | 107,5 |
| Bulok | 106,5 |
| Cukuh Balak | 109,1 |
| Kelumbayan | 111,9 |
| Limau | 109,0 |
| Kelumbayan Barat | 108,2 |
| Tanggamus | 107,4 |

Catatan/Note: ...

Sumber/Source: Hasil SP2020 (September)/The result of the 2020 Population Census (September)

Tabel
Table 3.1.2

Jumlah Penduduk Menurut Kelompok Umur dan Jenis Kelamin di Kabupaten Tanggamus, 2020
Population by Age Groups and Sex in Tanggamus Regency, 2020

| Kelompok Umur Age Groups | Jenis Kelamin/Sex | | |
|-----------------------------|-------------------|---------------------|-----------------|
| | Laki-Laki Male | Perempuan Female | Jumlah Total |
| (1) | (2) | (3) | (4) |
| 0–4 | 28 518 | 27 143 | 55 661 |
| 5–9 | 28 637 | 27 176 | 55 813 |
| 10–14 | 26 418 | 25 192 | 51 610 |
| 15–19 | 27 596 | 25 692 | 53 288 |
| 20–24 | 28 695 | 26 647 | 55 342 |
| 25–29 | 27 697 | 25 083 | 52 780 |
| 30–34 | 28 669 | 25 578 | 54 247 |
| 35–39 | 25 353 | 22 756 | 48 109 |
| 40–44 | 24 094 | 21 877 | 45 971 |
| 45–49 | 20 495 | 19 222 | 39 717 |
| 50–54 | 18 121 | 17 492 | 35 613 |
| 55–59 | 15 186 | 14 202 | 29 388 |
| 60–64 | 12 139 | 11 233 | 23 372 |
| 65–69 | 8 758 | 8 049 | 16 807 |
| 70–74 | 5 592 | 5 473 | 11 065 |
| 75+ | 5 523 | 5 969 | 11 492 |
| Kabupaten Tanggamus | 331 491 | 308 784 | 640 275 |

Catatan/Note: ...

Sumber/Source: Hasil SP2020 (September)/The result of the 2020 Population Census (September)

**3.2 KETENAGAKERJAAN
EMPLOYMENT**

Tabel 3.2.1 Jumlah Penduduk Berumur 15 Tahun Keatas Menurut Jenis Kegiatan Selama Seminggu yang Lalu dan Jenis Kelamin di Kabupaten Tanggamus, 2020
Population Aged 15 Years and Over by Type of Activity During The Previous Week and Sex in Tanggamus Regency, 2020

| Kegiatan Utama <i>Main Activity</i> | Jenis Kelamin/Sex | | |
|---|--------------------------|----------------------------|------------------------|
| | Laki-Laki <i>Male</i> | Perempuan <i>Female</i> | Jumlah <i>Total</i> |
| (1) | (2) | (3) | (4) |
| Angkatan Kerja <i>Economically Active</i> | 165 682 | 103 437 | 269 119 |
| Bekerja/ <i>Working</i> | 161 257 | 99 889 | 261 146 |
| Pengangguran Terbuka <i>Unemployment</i> | 4 425 | 3 548 | 7 973 |
| Bukan Angkatan Kerja <i>Economically Inactive</i> | 70 395 | 111 141 | 181 536 |
| Sekolah/ <i>Attending School</i> | 12 115 | 16 897 | 29 012 |
| Mengurus Rumah Tangga <i>Housekeeping</i> | 45 643 | 87 632 | 133 275 |
| Lainnya/ <i>Others</i> | 12 637 | 6 612 | 19 249 |
| Jumlah/Total | 236 077 | 214 578 | 450 655 |

Catatan/Note:

Sumber/Source: BPS, Survei Angkatan Kerja Nasional (Sakernas) Agustus/BPS-Statistics Indonesia, August National Labor Force Survey

Tabel
Table 3.2.2

Penduduk Berumur 15 Tahun ke Atas Menurut Pendidikan Tertinggi yang Ditamatkan dan Jenis Kegiatan Selama Seminggu yang Lalu di Kabupaten Tanggamus, 2020
Population 15 Years of Age and Over by Educational Attainment and Type of Activity During the Previous Week in Tanggamus Regency, 2020

| Pendidikan Tertinggi yang Ditamatkan ¹ <i>Educational Attainment¹</i> | Angkatan Kerja/ <i>Economically Active</i> | | | Persentase Bekerja terhadap Angkatan Kerja <i>Percentage of Working to Economically Active</i> |
|--|--|--|--|---|
| | Bekerja <i>Working</i> | Pengangguran ² <i>Unemployment²</i> | Jumlah Angkatan Kerja <i>Total of Economically Active</i> | |
| (1) | (2) | (3) | (4) | (5) |
| 0 | 94 496 | 1 054 | 95 550 | 98,9 |
| 1 | 59 631 | 1 888 | 61 519 | 96,93 |
| 2 | 41 189 | 2 402 | 43 591 | 94,49 |
| 3 | 18 610 | 2 050 | 20 660 | 90,08 |
| Jumlah/Total | 213 926 | 7 394 | 221 320 | 96,66 |

Lanjutan Tabel/*Continued Table* 3.2.2

| Pendidikan Tertinggi yang Ditamatkan¹ <i>Educational Attainment¹</i> | Bukan Angkatan Kerja <i>Not Economically Active</i> | Jumlah Total | Persentase Angkatan Kerja terhadap Penduduk Usia Kerja <i>Percentage of Economically Active to Working Age Population</i> |
|--|---|---------------------|---|
| (1) | (6) | (7) | (8) |
| 0 | 52 804 | 148 354 | 64,41 |
| 1 | 57 690 | 119 209 | 51,61 |
| 2 | 22 795 | 66 386 | 65,66 |
| 3 | 12 219 | 32 879 | 62,84 |
| Jumlah/Total | 145 508 | 366 828 | 60,33 |

Catatan/Note: ¹ 0. ≤ Sekolah Dasar (SD)/≤ *Primary School*
 1. Sekolah Menengah Pertama/*Junior High School*
 2. Sekolah Menengah Atas/*Senior High School*
 3. Perguruan Tinggi/*Collage*

² 1. Mencari pekerjaan/*Looking for work*
 2. Mempersiapkan usaha/*Establishing a new business/firm*
 3. Merasa tidak mungkin mendapat pekerjaan/*Hopeless of job*
 4. Sudah punya pekerjaan tetapi belum mulai bekerja/*Have a job in future start*

Sumber/Source: BPS, Survei Angkatan Kerja Nasional (Sakernas) Agustus/BPS-Statistics Indonesia, August National Labor Force Survey

Tabel 3.2.3 Penduduk Berumur 15 Tahun Ke Atas yang Bekerja Selama Seminggu yang Lalu Menurut Status Pekerjaan Utama dan Jenis Kelamin di Kabupaten Tanggamus, 2020
Table Population 15 Years of Age and Over who Worked During The Previous Week by Main Employment Status and Sex in Tanggamus Regency, 2020

| Status Pekerjaan Utama Main Employment Status | Laki-Laki Male | Perempuan Female | Jumlah Total |
|---|-------------------|---------------------|-----------------|
| (1) | (2) | (3) | (4) |
| Berusaha sendiri Own account worker | 35 675 | 14 129 | 49 804 |
| Berusaha dibantu buruh tidak tetap/buruh tidak dibayar Employer assisted by temporary worker/unpaid worker | 50 414 | 14 118 | 64 532 |
| Berusaha dibantu buruh tetap/buruh dibayar Employer assisted by permanent worker/paid worker | 2 653 | 573 | 3 226 |
| Buruh/Karyawan/Pegawai/Employee | 17 283 | 11 472 | 28 755 |
| Pekerja bebas Casual worker | 15 954 | 3 273 | 19 227 |
| Pekerja keluarga/tak dibayar Family worker/unpaid worker | 10 694 | 3 488 | 14 182 |
| Jumlah/Total | 132 673 | 47 053 | 179 726 |

Catatan/Note: ...

Sumber/Source: BPS, Survei Angkatan Kerja Nasional (Sakernas) Agustus/BPS-Statistics Indonesia, August National Labor Force Survey

Tabel 3.2.4
Table

Jumlah Pencari Kerja Terdaftar Menurut Tingkat Pendidikan Tertinggi Yang Ditamatkan dan Jenis Kelamin di Kabupaten Tanggamus, 2019 dan 2020
Number of Registered Job Applicants by Educational Attainment and Sex in Tanggamus Regency, 2019 and 2020

| Tingkat Pendidikan <i>Educational Level</i> | 2019 | | |
|--|--------------------------|----------------------------|------------------------|
| | Laki-laki <i>Male</i> | Perempuan <i>Female</i> | Jumlah <i>Total</i> |
| (1) | (2) | (3) | (4) |
| Sekolah Dasar (SD) <i>Primary School</i> | 13 | 4 | 17 |
| Sekolah Menengah Pertama (SMP)/ Sederajat <i>General Vocational Junior High School</i> | 94 | 91 | 185 |
| Sekolah Menengah Atas (SMA)/Sederajat <i>General/Vocational Senior High School</i> | 998 | 1 082 | 2 080 |
| Sekolah Menengah Atas Kejuruan/ <i>Vocational Senior High School</i> | 840 | 648 | 1 488 |
| Diploma I, II/Akta I, II,III <i>Diploma I, II/Akta I, II</i> | 22 | 28 | 50 |
| Universitas <i>University</i> | 52 | 135 | 187 |
| Jumlah/Total | 2 019 | 1 988 | 4 007 |

Lanjutan Tabel/*Continued Table 3.2.4*

| Tingkat Pendidikan <i>Educational Level</i> | 2020 | | |
|--|--------------------------|----------------------------|------------------------|
| | Laki-laki <i>Male</i> | Perempuan <i>Female</i> | Jumlah <i>Total</i> |
| (1) | (2) | (3) | (4) |
| Sekolah Dasar (SD) <i>Primary School</i> | 10 | 2 | 12 |
| Sekolah Menengah Pertama (SMP)/ Sederajat <i>General Vocational Junior High School</i> | 75 | 60 | 135 |
| Sekolah Menengah Atas (SMA)/Sederajat <i>General/Vocational Senior High School</i> | 1 313 | 1 442 | 2 755 |
| Sekolah Menengah Atas Kejuruan/ <i>Vocational Senior High School</i> | ... | ... | ... |
| Diploma I, II/Akta I, II, III <i>Diploma I, II/Akta I, II</i> | 10 | 19 | 29 |
| Universitas <i>University</i> | 43 | 57 | 100 |
| Jumlah/Total | 1 451 | 1 580 | 3 031 |

Sumber/*Source*: Dinas Tenaga Kerja Kabupaten Tanggamus/*Labour Service of Tanggamus Regency*

JUMLAH SEKOLAH | 2020/2021

Number of School

SMK

25

Sekolah
School



SMA

25

Sekolah
School



SMP

82

Sekolah
School



409

Sekolah
School



SD

PENJELASAN TEKNIS

1. Jenjang Pendidikan Formal terdiri atas pendidikan dasar, pendidikan menengah, dan pendidikan tinggi. Jenis pendidikan yang diajarkan mencakup pendidikan umum, kejuruan, akademik, profesi, vokasi, keagamaan, dan khusus.
2. Pendidikan Dasar berbentuk Sekolah Dasar (SD) dan Madrasah Ibtidaiyah (MI) atau bentuk lain yang sederajat serta Sekolah Menengah Pertama (SMP) dan Madrasah Tsanawiyah (MTs), atau bentuk lain yang sederajat.
3. Pendidikan Menengah berbentuk Sekolah Menengah Atas (SMA), Madrasah Aliyah (MA), Sekolah Menengah Kejuruan (SMK), dan Madrasah Aliyah Kejuruan (MAK), atau bentuk lain yang sederajat.
4. Pendidikan Tinggi merupakan jenjang pendidikan setelah pendidikan menengah yang mencakup program pendidikan diploma, sarjana, magister, spesialis, dan doktor yang diselenggarakan oleh perguruan tinggi. Perguruan tinggi dapat berbentuk akademi, politeknik, sekolah tinggi, institut, atau universitas.
5. Angka Melek Huruf merupakan proporsi penduduk usia 15 tahun ke atas yang mempunyai kemampuan membaca dan menulis huruf latin dan huruf lainnya, tanpa harus mengerti apa

TECHNICAL NOTES

1. *The Formal Education Level consists of primary education, secondary education, and high education. The kind of education that taught consists of general education, vocational, academic, professional, religious, and specific education.*
2. *The Primary Education consists of Elementary School and Islamic Elementary School or other equivalent forms and Junior High School and MTs, or other equivalent forms.*
3. *The Secondary Education consists of the senior high school, MA, Vocational School, and Vocational Madrasah Aliyah, or other equivalent forms.*
4. *The High Education consists of the education level after the secondary education that consists of diplomas, bachelor, master, specialist, and doctoral degrees that are held by the college. The colleges can be academy, polytechnic, high school, institute, or university.*
5. *Literacy rate is the proportion of population aged 15 years and over who have the ability to read and write Latin letters and other letters, without having to understand what is read / written to the population aged 15 years and over. Its usefulness is to see the achievement of basic indicators that have been achieved by an area, because reading is the main basis in expanding knowledge.*

yang di baca/ditulisnya terhadap penduduk usia 15 tahun ke atas. Kegunaannya untuk melihat pencapaian indikator dasar yang telah dicapai oleh suatu daerah, karena membaca merupakan dasar utama dalam memperluas ilmu pengetahuan. AMH merupakan indikator penting untuk melihat sejauh mana penduduk suatu daerah terbuka terhadap pengetahuan.

6. Rumah Sakit adalah tempat pemeriksaan dan perawatan kesehatan, biasanya berada di bawah pengawasan dokter/tenaga medis, yang melayani penderita yang sakit untuk berobat rawat jalan atau rawat inap.
7. Rumah Sakit Bersalin adalah rumah sakit khusus untuk persalinan, dilengkapi pelayanan spesialis pemeriksaan kehamilan, persalinan, rawat inap dan rawat jalan ibu dan anak yang berada di bawah pengawasan dokter spesialis kandungan.
8. Rumah Bersalin adalah sarana pelayanan kesehatan dengan izin sebagai rumah bersalin, dilengkapi pelayanan pemeriksaan kehamilan, persalinan serta pemeriksaan ibu dan anak yang berada di bawah pengawasan bidan senior.
9. Poliklinik adalah sarana kesehatan yang dipakai untuk pelayanan berobat jalan, biasanya berada di bawah pengawasan dokter/

AMH is an important indicator to see the extent to which residents of an area are open to knowledge.

6. *Hospital is a place for health check, usually controlled/supervised by doctors/medical personnel to serve the ill patients to get outpatient or inpatient treatment services.*
7. *Maternity Hospital is a specialized hospital for childbirth, has specialist inspection service to pregnancy, childbirth, hospitalization and outpatient for mothers and children that is under the supervision of an obstetrician.*
8. *Maternity House is health care facility with a license as a maternity house, equipped with prenatal care, childbirth and examination of mothers and children which is under the supervision of a senior midwife.*
9. *Polyclinic is a health facility in which to get outpatient services, usually under the control of doctor/medical personnel.*
10. *Public Health Center is technical implementation unit of regency health department that have the primary function as a first-level health care providers. The working area standard of public health center is one district and to reach their working areas, public health centers have a service network covering subsidiary of public health center, mobile public health center units, and midwife units (Regulation of the Minister of Health of Indonesia Number*

- tenaga medis.
10. Puskesmas (Pusat Kesehatan Masyarakat) adalah unit pelaksana teknis dinas kesehatan kabupaten/ kota yang mempunyai fungsi utama sebagai penyelenggara pelayanan kesehatan tingkat pertama. Wilayah kerja puskesmas maksimal adalah satu kecamatan dan untuk dapat menjangkau wilayah kerjanya, puskesmas mempunyai jaringan pelayanan yang meliputi unit Puskesmas Pembantu (Pustu), unit Puskesmas Keliling (Puskel), dan unit bidan desa/komunitas (Peraturan Menteri Kesehatan RI No. 75 Tahun 2014 Tentang Pusat Kesehatan Masyarakat).
 11. Apotek adalah suatu tempat tertentu yang digunakan untuk melakukan pekerjaan kefarmasian, dan penyaluran/ penjualan obat atau bahan farmasi dan perbekalan kesehatan lainnya kepada masyarakat yang dikelola oleh tenaga apoteker (Peraturan Menteri Kesehatan RI No. 1332 Tahun 2002 Tentang Perubahan Atas Peraturan Menteri Kesehatan RI No. 922/MENKES/PER/X/1993 Tentang Ketentuan dan Tata Cara Pemberian Izin Apotek).
 12. Garis Kemiskinan merupakan representasi dari jumlah rupiah minimum yang dibutuhkan untuk memenuhi kebutuhan pokok minimum makanan yang setara dengan 2100 kilokalori per 75 Year 2014 about Public Health Center).
 11. *Pharmacy is a specific place that is used for pharmaceutical jobs, and distribution/sale of drugs/ pharmaceuticals and other medical supplies to people that are administered by trained pharmacist (Regulation of the Minister of Health of Indonesia Number 1332 Year 2002 about the Changes of Regulation of the Minister of Health of Indonesia Number 922/MENKES/PER/X/1993 about Pro-vision and Procedures for Administration of Licensed Pharmacies).*
 12. *The Poverty Line is a representation of the minimum rupiah needed to meet the minimum basic food needs which are equal to 2100 kilocalories per capita per day and non-food basic needs. -Rule: $GK = GKM + GKNM$ where: QCC = Food poverty line; GKNM = Non food poverty line -The purpose is to measure several indicators of poverty, such as the number and percentage of poor people (headcount index-Po), poverty depth index (poverty gap index-P1), and poverty severity index (P2). -In addition to the Consumption and Core Module Susenas, other variables for compiling poverty indicators were obtained from the Basic Needs Commodity Package Survey (SPKKD).*
 13. *The poverty line shows the minimum rupiah needed to meet minimum basic food needs which is*

kapita per hari dan kebutuhan pokok bukan makanan.

-Rumusan : $GK = GKM + GKNM$

dimana : $GKM =$ Garis kemiskinan makanan ; $GKNM =$ Garis Kemiskinan non makanan

-Kegunaannya adalah untuk mengukur beberapa indikator kemiskinan, seperti jumlah dan persentase penduduk miskin (headcount index-Po), indeks kedalaman kemiskinan (poverty gap index-P1), dan indeks keparahan kemiskinan (poverty severity index-P2).

-Selain dari Susenas Modul Konsumsi dan Kor, variabel lain untuk menyusun indikator kemiskinan diperoleh dari Survei Paket Komoditi Kebutuhan Dasar (SPKKD).

13. Garis kemiskinan menunjukkan jumlah rupiah minimum yang dibutuhkan untuk memenuhi kebutuhan pokok minimum makanan yang setara dengan 2100 kilokalori per kapita per hari dan kebutuhan pokok bukan makanan. Penduduk yang memiliki rata-rata pengeluaran konsumsi per kapita per bulan di bawah garis kemiskinan dikategorikan sebagai penduduk miskin.
14. Indeks Kedalaman Kemiskinan (Poverty Gap Index/P1) merupakan ukuran rata-rata kesenjangan pengeluaran masing-masing penduduk miskin terhadap garis kemiskinan.

equal to 2100 kilocalories per capita per day and non-food basic needs. People who have an average per capita consumption expenditure per month below the poverty line are categorized as poor.

14. *The Poverty Gap Index (P1) is a measure of the average expenditure gap of each poor population against the poverty line.*

$$P_1 = - \sum_{i=1}^q \left[\frac{z - y_i}{z} \right]$$

Dimana:

P_1 = Indeks kedalaman kemiskinan

z = Garis kemiskinan

y_i = Rata-rata pengeluaran perkapita sebulan penduduk yang berada di bawah garis kemiskinan ($i = 1, 2, 3, \dots, q$); $y_i < z$

q = Banyaknya penduduk yang berada di bawah garis kemiskinan

n = Jumlah penduduk

-The aggregate value of the poverty gap index shows the costs of alleviating poverty by making a perfect transfer target for the poor in terms of the absence of transaction costs and inhibiting factors. The smaller the value of the poverty gap index, the greater the economic potential for poverty alleviation funds based on the identification of the characteristics of the poor and also for targeted assistance and programs. The decline in the value of the Poverty

$$P_1 = -\frac{1}{n} \sum_{i=1}^q \left[\frac{z - y_i}{z} \right]$$

Dimana:

P_1 = Indeks kedalaman kemiskinan

z = Garis kemiskinan

y_i = Rata-rata pengeluaran perkapita sebulan penduduk yang berada di bawah garis kemiskinan ($i = 1, 2, 3, \dots, q$); $y_i < z$

q = Banyaknya penduduk yang berada di bawah garis kemiskinan

n = Jumlah penduduk

-Nilai agregat dari poverty gap index menunjukkan biaya mengentaskan kemiskinan dengan membuat target transfer yang sempurna terhadap penduduk miskin dalam hal tidak adanya biaya transaksi dan faktor penghambat. Semakin kecil nilai poverty gap index, semakin besar potensi ekonomi untuk dana pengentasan kemiskinan berdasarkan identifikasi karakteristik penduduk miskin dan juga untuk target sasaran bantuan dan program. Penurunan nilai indeks Kedalaman Kemiskinan mengindikasikan bahwa rata-rata pengeluaran penduduk miskin cenderung makin mendekati garis kemiskinan dan ketimpangan pengeluaran penduduk miskin juga semakin menyempit.

15. Indeks Keparahan Kemiskinan (Poverty Severity Index/

Depth index indicates that the average expenditure of the poor tends to get closer to the poverty line and the inequality of expenditure of the poor is also narrowing.

15. *The Poverty Severity Index (P2) is an index that provides information about the picture of the distribution of spending among the poor.*

$$P_2 = -\frac{1}{n} \sum_{i=1}^q \left[\frac{z - y_i}{z} \right]^2$$

Dimana:

P_2 = Indeks keparahan kemiskinan

z = Garis kemiskinan

y_i = Rata-rata pengeluaran perkapita sebulan penduduk yang berada di bawah garis kemiskinan ($i = 1, 2, 3, \dots, q$); $y_i < z$

q = Banyaknya penduduk yang berada di bawah garis kemiskinan

n = Jumlah penduduk

- *Its usefulness provides complementary information on poverty incidents. For example, there may be cases that some groups of poor people have high incidence of poverty but low poverty gap, while other population groups have low incidence of poverty but have high poverty gap for poor people. The higher the index value, the higher the disparity in expenditure among the poor.*

P2) merupakan indeks yang memberikan informasi mengenai gambaran penyebaran pengeluaran di antara penduduk miskin.

$$P_2 = \frac{1}{n} \sum_{i=1}^q \left[\frac{z - y_i}{z} \right]^2$$

Dimana:

P₂ = Indeks keparahan kemiskinan

z = Garis kemiskinan

y_i = Rata-rata pengeluaran perkapita sebulan penduduk yang berada di bawah garis kemiskinan (i = 1, 2, 3, ..., q); y_i < z

q = Banyaknya penduduk yang berada di bawah garis kemiskinan

n = Jumlah penduduk

-Kegunaannya memberikan informasi yang saling melengkapi pada insiden kemiskinan. Sebagai contoh, mungkin terdapat kasus bahwa beberapa kelompok penduduk miskin memiliki insiden kemiskinan yang tinggi tetapi jurang kemiskinannya (poverty gap) rendah, sementara kelompok penduduk lain mempunyai insiden kemiskinan yang rendah tetapi memiliki jurang kemiskinan yang tinggi bagi penduduk yang miskin. Semakin tinggi nilai indeks, semakin tinggi ketimpangan pengeluaran di antara penduduk miskin.

ULASAN**DESCRIPTION****Pendidikan**

Pada tahun ajaran 2020/2021, terdapat TK sebanyak 127 sekolah dengan jumlah murid 5.222 dan jumlah guru 552. Di tingkat SD, terdapat 409 sekolah, dengan jumlah murid 58.961 dan guru 4.729. Di tingkat SMP yang berjumlah 82 sekolah dengan jumlah murid 19.014 dan jumlah guru 1.510. Untuk SMA terdapat 25 sekolah dengan jumlah murid 8.853 dan jumlah guru 651. Untuk SMK terdapat 25 sekolah dengan jumlah murid 7.719 dan jumlah guru 555. Untuk SLB terdapat 1 sekolah, dengan jumlah murid 90, dan jumlah guru 12.

Pada tahun ajaran 2019/2020 Di tingkat RA, terdapat 16 sekolah, dengan jumlah murid 477 dan guru 55. Di tingkat MI yang berjumlah 56 sekolah dengan jumlah murid 8.339 dan jumlah guru 594. Untuk tingkat MTS terdapat 46 sekolah dengan jumlah murid 9.017 dan jumlah guru 764. Untuk MA terdapat 23 sekolah dengan jumlah murid 3.427 dan jumlah guru 355.

Kesehatan

Jumlah desa/kelurahan yang memiliki fasilitas kesehatan pada tahun 2020 berdasarkan hasil pendataan PODES, rumah sakit (2 desa), poliklinik (14 desa), puskesmas (24 desa), puskesmas pembantu (55 desa), apotek (12 desa).

Education

In the 2020/2021 school year, there were 127 kindergartens with 5,222 students and 552 teachers. At the SD level, there were 409 schools, with 58,961 students and 4,729 teachers. At the junior high school level, there are 82 schools with 19,014 students and 1,510 teachers. For SMA there are 25 schools with 8,853 students and 651 teachers. For SMK there are 25 schools with 7,719 students and 555 teachers. For SLB there is 1 school, with 90 students and 12 teachers.

In the 2019/2020 school year At the RA level, there are 16 schools, with 477 students and 55 teachers. At the MI level, there are 56 schools with 8,339 students and 594 teachers. For the MTS level there are 46 schools with 9,017 students and the number of teachers 764. For MA there are 23 schools with 3,427 students and 355 teachers.

Health

The number of villages / kelurahan that have health facilities in 2020 is based on PODES data collection, hospitals (2 villages), polyclinics (14 villages), puskesmas (24 villages), auxiliary puskesmas (55 villages), pharmacies (12 villages).

Religion and Other Social Affairs

The majority of the population in Tanggamus district are Muslim (646.001 people). The number of places of worship in Tanggamus district is dominated by mosques and prayer rooms, with 991

Agama dan Sosial Lainnya

Mayoritas penduduk di kabupaten tanggamus beragama islam (646.001 jiwa). Jumlah tempat peribadatan di kabupaten tanggamus didominasi oleh masjid dan mushola, dengan jumlah masjid sebanyak 991 dan mushola sebanyak 1.159.

Jumlah desa/kelurahan yang mengalami bencana alam pada tahun 2020 berdasarkan hasil pendataan PODES, bencana banjir ada 51 desa, gempa bumi ada 2 desa, dan tanah longsor sebanyak 26 desa.

Kemiskinan

Persentase Penduduk miskin di kabupaten tanggamus dari tahun 2013 sampai dengan 2020 mengalami penurunan, dari tahun ke tahun. Jika pada tahun 2013 terdapat 16,10 persen penduduk miskin, sedangkan pada tahun 2020 terdapat 11,68 persen penduduk miskin.

mosques and 1,159 prayers.

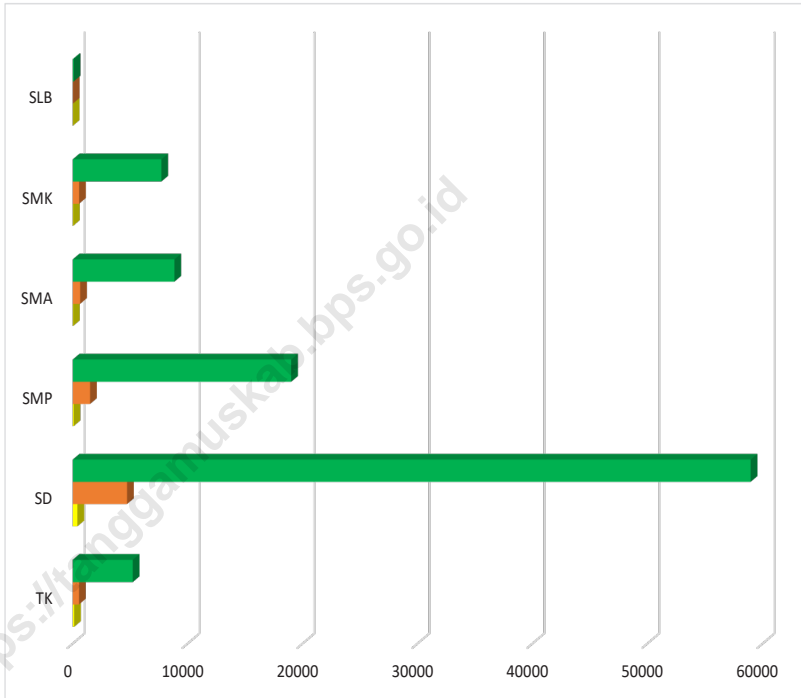
The number of villages / kelurahan that experienced natural disasters in 2018 was based on the results of data collection of PODES, floods, there were 51 villages, there were 2 earthquakes, and landslides as many as 26 villages.

Poverty

The percentage of poor population in Tanggamus district from 2013 to 2020 has decreased, from year to year. If in 2013 there were 16.10 percent of the poor population, while in 2020 there were 11.68 percent of the poor population.

Gambar 4.1
Figures

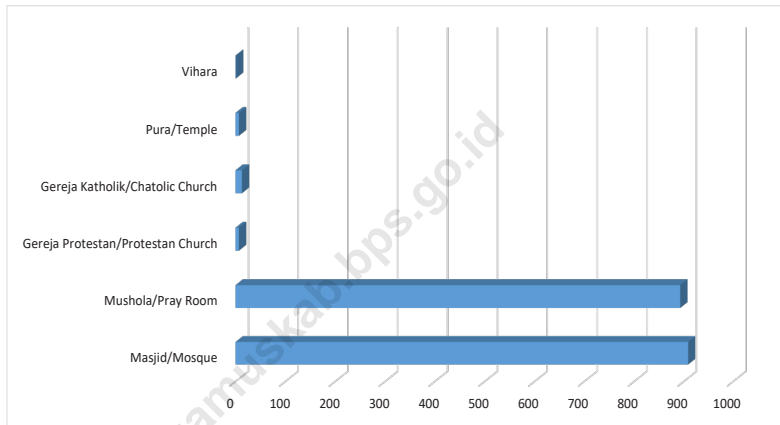
Jumlah Sekolah, Guru dan Murid Menurut Jenis Sekolah di Kabupaten Tanggamus , 2020/2021
Number of Schools, Teachers and Pupils by Kind of SchoolArea in Tanggamus Regency, 2020/2021



Sumber/Source : Kementerian Pendidikan dan Kebudayaan, data semester ganjil 2020/Ministry of Educations and Culture, 2020 odd semester data

Gambar 4.2
Figures

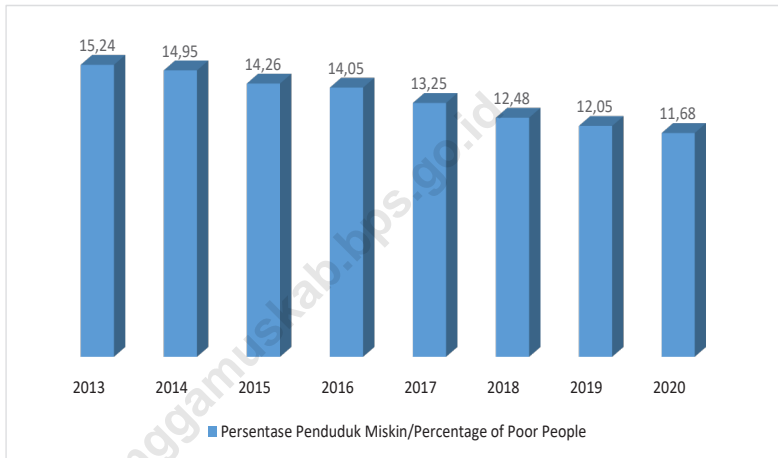
Jumlah Tempat Peribadatan di Kabupaten Tanggamus, 2020
Number of Places of Worship by in Tanggamus Regency, 2020



Sumber/Source : Kantor Kementerian Agama Kabupaten Tanggamus/Ministry of Relligion Affairs of Tanggamus Regency

Gambar 4.3
Figures

**Persentase Penduduk Miskin di Kabupaten
Tanggamus, 2013-2020**
*Percentage of Poor People in Tanggamus Regency, 2013-
2020*



Sumber/Source: .BPS, Survei Sosial Ekonomi Nasional Maret/BPS-Statistics Indonesia, March National Socioeconomic Survey

4.1 PENDIDIKAN EDUCATION

Tabel
Table 4.1.1

Jumlah Sekolah, Guru, dan Murid Taman Kanak-Kanak (TK) di Bawah Kementerian Pendidikan dan Kebudayaan Menurut Kecamatan di Kabupaten Tanggamus, 2019/2020 dan 2020/2021
Number of Schools, Teachers, and Pupils in Kindergarten Under The Ministry of Education and Culture by Subdistrict in Tanggamus Regency, 2019/2020 and 2020/2021

| Kecamatan Subdistrict | Sekolah/Schools | | | | | |
|--------------------------|-----------------|-----------|----------------|------------|--------------|------------|
| | Negeri/Public | | Swasta/Private | | Jumlah/Total | |
| | 2019/2020 | 2020/2021 | 2019/2020 | 2020/2021 | 2019/2020 | 2020/2021 |
| (1) | (2) | (3) | (4) | (5) | (6) | (7) |
| Wonosobo | - | - | 4 | 4 | 4 | 4 |
| Semaka | - | - | 12 | 13 | 12 | 13 |
| Bandar Negeri Semuong | - | - | 4 | 4 | 4 | 4 |
| Kota Agung | - | - | 9 | 9 | 9 | 9 |
| Pematang Sawa | - | - | - | - | - | - |
| Kota Agung Timur | 2 | 2 | 2 | 2 | 4 | 4 |
| Kota Agung Barat | 1 | 1 | 1 | 1 | 2 | 2 |
| Pulau Panggung | - | - | 8 | 8 | 8 | 8 |
| Ulu Belu | - | - | 17 | 16 | 17 | 16 |
| Air Nanningan | - | - | 10 | 10 | 10 | 10 |
| Talang Padang | - | - | 11 | 11 | 11 | 11 |
| Sumberejo | 1 | 1 | 9 | 9 | 10 | 10 |
| Gisting | 1 | 1 | 10 | 10 | 11 | 11 |
| Gunung Alip | - | - | 3 | 3 | 3 | 3 |
| Pugung | - | - | 14 | 13 | 14 | 13 |
| Bulok | - | - | 1 | 1 | 1 | 1 |
| Cukuh Balak | - | - | 1 | 1 | 1 | 1 |
| Kelumbayan | - | - | - | - | - | - |
| Limau | - | - | 6 | 6 | 6 | 6 |
| Kelumbayan Barat | - | - | 1 | 1 | 1 | 1 |
| Tanggamus | 5 | 5 | 123 | 122 | 128 | 127 |

Lanjutan Tabel/Continued Table 4.1.1

| Kecamatan Subdistrict | Guru ¹ /Teachers ¹ | | | | | |
|--------------------------|--|-----------|----------------|------------|--------------|------------|
| | Negeri/Public | | Swasta/Private | | Jumlah/Total | |
| | 2019/2020 | 2020/2021 | 2019/2020 | 2020/2021 | 2019/2020 | 2020/2021 |
| (1) | (8) | (9) | (10) | (11) | (12) | (13) |
| Wonosobo | - | - | 16 | 17 | 16 | 17 |
| Semaka | - | - | 36 | 43 | 36 | 43 |
| Bandar Negeri Semuong | - | - | 17 | 18 | 17 | 18 |
| Kota Agung | - | - | 56 | 58 | 56 | 58 |
| Pematang Sawa | - | - | - | - | - | - |
| Kota Agung Timur | 15 | 16 | 9 | 9 | 24 | 25 |
| Kota Agung Barat | 9 | 8 | 7 | 6 | 16 | 14 |
| Pulau Panggung | - | - | 32 | 32 | 32 | 32 |
| Ulu Belu | - | - | 58 | 58 | 58 | 58 |
| Air Naningan | - | - | 37 | 39 | 37 | 39 |
| Talang Padang | - | - | 54 | 55 | 54 | 55 |
| Sumberejo | 4 | 4 | 42 | 42 | 46 | 46 |
| Gisting | 3 | 5 | 53 | 59 | 56 | 64 |
| Gunung Alip | - | - | 12 | 13 | 12 | 13 |
| Pugung | - | - | 46 | 40 | 46 | 40 |
| Bulok | - | - | 3 | 3 | 3 | 3 |
| Cukuh Balak | - | - | 8 | 7 | 8 | 7 |
| Kelumbayan | - | - | - | - | - | - |
| Limau | - | - | 22 | 15 | 22 | 15 |
| Kelumbayan Barat | - | - | 3 | 5 | 3 | 5 |
| Tanggamus | 31 | 33 | 511 | 519 | 542 | 552 |

Lanjutan Tabel/*Continued Table 4.1.1*

| Kecamatan Subdistrict | Murid/Pupils | | | | | |
|--------------------------|---------------|------------|----------------|--------------|--------------|--------------|
| | Negeri/Public | | Swasta/Private | | Jumlah/Total | |
| | 2019/2020 | 2020/2021 | 2019/2020 | 2020/2021 | 2019/2020 | 2020/2021 |
| (1) | (14) | (15) | (16) | (17) | (18) | (19) |
| Wonosobo | - | - | 207 | 188 | 207 | 188 |
| Semaka | - | - | 423 | 419 | 423 | 419 |
| Bandar Negeri Semuong | - | - | 172 | 171 | 172 | 171 |
| Kota Agung | - | - | 660 | 623 | 660 | 623 |
| Pematang Sawa | - | - | - | - | - | - |
| Kota Agung Timur | 156 | 130 | 85 | 65 | 241 | 195 |
| Kota Agung Barat | 33 | 30 | 58 | 53 | 91 | 83 |
| Pulau Panggung | - | - | 269 | 328 | 269 | 328 |
| Ulu Belu | - | - | 682 | 636 | 682 | 636 |
| Air Nanningan | - | - | 282 | 333 | 282 | 333 |
| Talang Padang | - | - | 444 | 387 | 444 | 387 |
| Sumberejo | 38 | 51 | 406 | 342 | 444 | 393 |
| Gisting | 30 | 21 | 744 | 635 | 774 | 656 |
| Gunung Alip | - | - | 123 | 102 | 123 | 102 |
| Pugung | - | - | 404 | 408 | 404 | 408 |
| Bulok | - | - | 33 | 44 | 33 | 44 |
| Cukuh Balak | - | - | 75 | 69 | 75 | 69 |
| Kelumbayan | - | - | - | - | - | - |
| Limau | - | - | 168 | 160 | 168 | 160 |
| Kelumbayan Barat | - | - | 56 | 27 | 56 | 27 |
| Tanggamus | 257 | 232 | 5 291 | 4 990 | 5 548 | 5 222 |

Catatan/Note: ¹ Jumlah guru termasuk kepala sekolah dan guru/*The total of teachers including headmaster and teacher*
2019/2020

Sumber/Source: Kementerian Pendidikan dan Kebudayaan, Sistem Data Pokok Pendidikan, data semester ganjil/ Ministry of
Educations and Culture, Basic Education Data System, odd semester
2020/2021

Kementerian Pendidikan dan Kebudayaan, data semester ganjil 2020/Ministry of Educations and Culture, 2020 odd
semester data

Tabel
Table 4.1.2

**Jumlah Sekolah, Guru, dan Murid Raudatul Athfal (RA)
di Bawah Kementerian Agama Menurut Kecamatan di
Kabupaten Tanggamus, 2018/2019 dan 2019/2020**
*Number of Schools, Teachers, and Pupils in Raudatul Athfal
(RA) Under The Ministry of Religious Affairs by Subdistrict in
Tanggamus Regency, 2018/2019 and 2019/2020*

| Kecamatan Subdistrict | Sekolah/Schools | | Guru/Teachers | | Murid/Pupils | |
|--------------------------|-----------------|-----------|---------------|-----------|--------------|------------|
| | 2018/2019 | 2019/2020 | 2018/2019 | 2019/2020 | 2018/2019 | 2019/2020 |
| (1) | (2) | (3) | (4) | (5) | (6) | (7) |
| Wonosobo | ... | 2 | ... | 10 | ... | 72 |
| Semaka | ... | 1 | ... | 3 | ... | - |
| Bandar Negeri Semuong | ... | - | ... | - | ... | - |
| Kota Agung | ... | 1 | ... | 6 | ... | 68 |
| Pematang Sawa | ... | 1 | ... | 5 | ... | 54 |
| Kota Agung Timur | ... | - | ... | - | ... | - |
| Kota Agung Barat | ... | - | ... | - | ... | - |
| Pulau Panggung | ... | - | ... | - | ... | - |
| Ulu Belu | ... | - | ... | - | ... | - |
| Air Nanningan | ... | - | ... | - | ... | - |
| Talang Padang | ... | - | ... | - | ... | - |
| Sumberejo | ... | - | ... | - | ... | - |
| Gisting | ... | 1 | ... | 5 | ... | 20 |
| Gunung Alip | ... | - | ... | - | ... | - |
| Pugung | ... | 6 | ... | 17 | ... | 162 |
| Bulok | ... | 4 | ... | 9 | ... | 101 |
| Cukuh Balak | ... | - | ... | - | ... | - |
| Kelumbayan | ... | - | ... | - | ... | - |
| Limau | ... | - | ... | - | ... | - |
| Kelumbayan Barat | ... | - | ... | - | ... | - |
| Tanggamus | ... | 16 | ... | 55 | ... | 477 |

Catatan/Note: *Seluruh Raudatul Athfal (RA) berstatus swasta/All Raudatul Athfal (RA) are private*

Sumber/Source: *2018/2019 Kementerian Agama, EMIS, data semester genap laporan sampai dengan 30 Juni 2019/Ministry of Religious Affairs, EMIS, even semester report data up to 30th June 2019*
2019/2020 Kementerian Agama, EMIS, data semester ganjillaporan sampai dengan 15 Maret 2020/Ministry of Religious Affairs, EMIS, odd semester report data up to March 15th, 2020

Tabel
Table 4.1.3

Jumlah Sekolah, Guru, dan Murid Sekolah Dasar (SD) di Bawah Kementerian Pendidikan dan Kebudayaan Menurut Kecamatan di Kabupaten Tanggamus, 2019/2020 dan 2020/2021
Number of Schools, Teachers, and Pupils in Primary Schools Under The Ministry of Education and Culture by Subdistrict in Tanggamus Regency, 2019/2020 and 2020/2021

| Kecamatan Subdistrict | Sekolah/Schools | | | | | |
|--------------------------|-----------------|------------|----------------|-----------|--------------|------------|
| | Negeri/Public | | Swasta/Private | | Jumlah/Total | |
| | 2019/2020 | 2020/2021 | 2019/2020 | 2020/2021 | 2019/2020 | 2020/2021 |
| (1) | (2) | (3) | (4) | (5) | (6) | (7) |
| Wonosobo | 25 | 25 | 2 | 2 | 27 | 27 |
| Semaka | 30 | 30 | - | - | 30 | 30 |
| Bandar Negeri Semuong | 13 | 13 | - | - | 13 | 13 |
| Kota Agung | 17 | 17 | 3 | 3 | 20 | 20 |
| Pematang Sawa | 15 | 15 | 1 | 1 | 16 | 16 |
| Kota Agung Timur | 13 | 13 | - | - | 13 | 13 |
| Kota Agung Barat | 13 | 13 | - | - | 13 | 13 |
| Pulau Panggung | 31 | 32 | - | - | 31 | 32 |
| Ulu Belu | 32 | 32 | - | - | 32 | 32 |
| Air Nainingan | 20 | 20 | - | - | 20 | 20 |
| Talang Padang | 20 | 20 | 1 | 1 | 21 | 21 |
| Sumberejo | 24 | 24 | - | - | 24 | 24 |
| Gisting | 19 | 19 | 2 | 2 | 21 | 21 |
| Gunung Alip | 13 | 13 | - | - | 13 | 13 |
| Pugung | 39 | 39 | - | - | 39 | 39 |
| Bulok | 17 | 17 | - | - | 17 | 17 |
| Cukuh Balak | 25 | 25 | - | - | 25 | 25 |
| Kelumbayan | 11 | 11 | - | - | 11 | 11 |
| Limau | 16 | 16 | - | - | 16 | 16 |
| Kelumbayan Barat | 6 | 6 | - | - | 6 | 6 |
| Tanggamus | 399 | 400 | 9 | 9 | 408 | 409 |

Lanjutan Tabel/Continued Table 4.1.3

| Kecamatan Subdistrict | Guru ¹ /Teachers ¹ | | | | | |
|--------------------------|--|--------------|----------------|------------|--------------|--------------|
| | Negeri/Public | | Swasta/Private | | Jumlah/Total | |
| | 2019/2020 | 2020/2021 | 2019/2020 | 2020/2021 | 2019/2020 | 2020/2021 |
| (1) | (8) | (9) | (10) | (11) | (12) | (13) |
| Wonosobo | 285 | 297 | 17 | 19 | 302 | 316 |
| Semaka | 332 | 344 | - | - | 332 | 344 |
| Bandar Negeri Semuong | 152 | 156 | - | - | 152 | 156 |
| Kota Agung | 242 | 274 | 42 | 45 | 284 | 319 |
| Pematang Sawa | 128 | 136 | 7 | 7 | 135 | 143 |
| Kota Agung Timur | 150 | 154 | - | - | 150 | 154 |
| Kota Agung Barat | 153 | 155 | - | - | 153 | 155 |
| Pulau Panggung | 308 | 328 | - | - | 308 | 328 |
| Ulu Belu | 347 | 350 | - | - | 347 | 350 |
| Air Nanningan | 198 | 215 | - | - | 198 | 215 |
| Talang Padang | 303 | 330 | 10 | 10 | 313 | 340 |
| Sumberejo | 229 | 243 | - | - | 229 | 243 |
| Gisting | 204 | 223 | 36 | 39 | 240 | 262 |
| Gunung Alip | 149 | 154 | - | - | 149 | 154 |
| Pugung | 437 | 464 | - | - | 437 | 464 |
| Bulok | 209 | 211 | - | - | 209 | 211 |
| Cukuh Balak | 236 | 241 | - | - | 236 | 241 |
| Kelumbayan | 104 | 107 | - | - | 104 | 107 |
| Limau | 150 | 155 | - | - | 150 | 155 |
| Kelumbayan Barat | 66 | 72 | - | - | 66 | 72 |
| Tanggamus | 4 382 | 4 609 | 112 | 120 | 4 494 | 4 729 |

Lanjutan Tabel/*Continued Table* 4.1.3

| Kecamatan Subdistrict | Murid/Pupils | | | | | |
|--------------------------|---------------|---------------|----------------|--------------|---------------|---------------|
| | Negeri/Public | | Swasta/Private | | Jumlah/Total | |
| | 2019/2020 | 2020/2021 | 2019/2020 | 2020/2021 | 2019/2020 | 2020/2021 |
| (1) | (14) | (15) | (16) | (17) | (18) | (19) |
| Wonosobo | 3 471 | 3 516 | 364 | 373 | 3 835 | 3 889 |
| Semaka | 3 929 | 3 874 | - | - | 3 929 | 3 874 |
| Bandar Negeri Semuong | 1 677 | 1 680 | - | - | 1 677 | 1 680 |
| Kota Agung | 4 116 | 4 037 | 645 | 682 | 4 761 | 4 719 |
| Pematang Sawa | 1 493 | 1 441 | 84 | 84 | 1 577 | 1 525 |
| Kota Agung Timur | 2 162 | 2 129 | - | - | 2 162 | 2 129 |
| Kota Agung Barat | 2 167 | 2 084 | - | - | 2 167 | 2 084 |
| Pulau Panggung | 4 416 | 4 369 | - | - | 4 416 | 4 369 |
| Ulu Belu | 4 603 | 4 623 | - | - | 4 603 | 4 623 |
| Air Nanningan | 3 168 | 3 186 | - | - | 3 168 | 3 186 |
| Talang Padang | 3 964 | 3 792 | 84 | 104 | 4 048 | 3 896 |
| Sumberejo | 3 165 | 3 167 | - | - | 3 165 | 3 167 |
| Gisting | 3 037 | 2 992 | 735 | 771 | 3 772 | 3 763 |
| Gunung Alip | 1 943 | 1 920 | - | - | 1 943 | 1 920 |
| Pugung | 5 194 | 5 209 | - | - | 5 194 | 5 209 |
| Bulok | 2 152 | 2 124 | - | - | 2 152 | 2 124 |
| Cukuh Balak | 2 592 | 2 559 | - | - | 2 592 | 2 559 |
| Kelumbayan | 943 | 891 | - | - | 943 | 891 |
| Limau | 2 267 | 2 219 | - | - | 2 267 | 2 219 |
| Kelumbayan Barat | 1 081 | 1 135 | - | - | 1 081 | 1 135 |
| Tanggamus | 57 540 | 56 947 | 1 912 | 2 014 | 59 452 | 58 961 |

Catatan/Note: ¹ Jumlah guru termasuk kepala sekolah dan guru/*The total of teachers including headmaster and teacher*

Sumber/Source: Kementerian Pendidikan dan Kebudayaan, Data Semester Ganjil/*Ministry of Educations and Culture, Odd Semester Data*

Tabel
Table 4.1.4

Jumlah Sekolah, Guru, dan Murid Madrasah Ibtidaiyah (MI) di Bawah Kementerian Agama Menurut Kecamatan di Kabupaten Tanggamus, 2018/2019 dan 2019/2020
Number of Schools, Teachers, and Pupils in Madrasah Ibtidaiyah (MI) Under The Ministry of Religious Affairs by Subdistrict in Tanggamus Regency, 2018/2019 and 2019/2020

| Kecamatan Subdistrict | Sekolah/Schools | | | | | |
|--------------------------|-----------------|-----------|----------------|-----------|--------------|-----------|
| | Negeri/Public | | Swasta/Private | | Jumlah/Total | |
| | 2018/2019 | 2019/2020 | 2018/2019 | 2019/2020 | 2018/2019 | 2019/2020 |
| (1) | (2) | (3) | (4) | (5) | (6) | (7) |
| Wonosobo | ... | - | ... | 4 | ... | 4 |
| Semaka | ... | - | ... | 2 | ... | 2 |
| Bandar Negeri Semuong | ... | - | ... | - | ... | - |
| Kota Agung | ... | 1 | ... | 2 | ... | 3 |
| Pematang Sawa | ... | - | ... | 1 | ... | 1 |
| Kota Agung Timur | ... | - | ... | - | ... | - |
| Kota Agung Barat | ... | - | ... | 1 | ... | 1 |
| Pulau Panggung | ... | - | ... | 1 | ... | 1 |
| Ulu Belu | ... | - | ... | 4 | ... | 4 |
| Air Naningan | ... | - | ... | 2 | ... | 2 |
| Talang Padang | ... | - | ... | 7 | ... | 7 |
| Sumberejo | ... | - | ... | 1 | ... | 1 |
| Gisting | ... | 1 | ... | 1 | ... | 2 |
| Gunung Alip | ... | - | ... | 1 | ... | 1 |
| Pugung | ... | - | ... | 11 | ... | 11 |
| Bulok | ... | - | ... | 5 | ... | 5 |
| Cukuh Balak | ... | - | ... | 2 | ... | 2 |
| Kelumbayan | ... | - | ... | 4 | ... | 4 |
| Limau | ... | - | ... | 1 | ... | 1 |
| Kelumbayan Barat | ... | - | ... | 4 | ... | 4 |
| Tanggamus | ... | 2 | ... | 54 | ... | 56 |

Lanjutan Tabel/*Continued Table* 4.1.4

| Kecamatan Subdistrict | Guru ¹ /Teachers ¹ | | | | | |
|--------------------------|--|-----------|----------------|------------|--------------|------------|
| | Negeri/Public | | Swasta/Private | | Jumlah/Total | |
| | 2018/2019 | 2019/2020 | 2018/2019 | 2019/2020 | 2018/2019 | 2019/2020 |
| (1) | (8) | (9) | (10) | (11) | (12) | (13) |
| Wonosobo | ... | - | ... | 35 | ... | 35 |
| Semaka | ... | - | ... | 19 | ... | 19 |
| Bandar Negeri Semuong | ... | - | ... | - | ... | - |
| Kota Agung | ... | 30 | ... | 18 | ... | 48 |
| Pematang Sawa | ... | - | ... | 13 | ... | 13 |
| Kota Agung Timur | ... | - | ... | - | ... | - |
| Kota Agung Barat | ... | - | ... | 13 | ... | 13 |
| Pulau Panggung | ... | - | ... | 5 | ... | 5 |
| Ulu Belu | ... | - | ... | 32 | ... | 32 |
| Air Naningan | ... | - | ... | 17 | ... | 17 |
| Talang Padang | ... | - | ... | 76 | ... | 76 |
| Sumberejo | ... | - | ... | 7 | ... | 7 |
| Gisting | ... | 21 | ... | 27 | ... | 48 |
| Gunung Alip | ... | - | ... | 9 | ... | 9 |
| Pugung | ... | - | ... | 118 | ... | 118 |
| Bulok | ... | - | ... | 50 | ... | 50 |
| Cukuh Balak | ... | - | ... | 15 | ... | 15 |
| Kelumbayan | ... | - | ... | 42 | ... | 42 |
| Limau | ... | - | ... | 6 | ... | 6 |
| Kelumbayan Barat | ... | - | ... | 41 | ... | 41 |
| Tanggamus | ... | 51 | ... | 543 | ... | 594 |

Lanjutan Tabel/Continued Table 4.1.4

| Kecamatan Subdistrict | Murid/Pupils | | | | | |
|--------------------------|---------------|------------|----------------|--------------|--------------|--------------|
| | Negeri/Public | | Swasta/Private | | Jumlah/Total | |
| | 2018/2019 | 2019/2020 | 2018/2019 | 2019/2020 | 2018/2019 | 2019/2020 |
| (1) | (14) | (15) | (16) | (17) | (18) | (19) |
| Wonosobo | ... | - | ... | 499 | ... | 499 |
| Semaka | ... | - | ... | 181 | ... | 181 |
| Bandar Negeri Semuung | ... | - | ... | - | ... | - |
| Kota Agung | ... | 709 | ... | 134 | ... | 843 |
| Pematang Sawa | ... | - | ... | 200 | ... | 200 |
| Kota Agung Timur | ... | - | ... | - | ... | - |
| Kota Agung Barat | ... | - | ... | 183 | ... | 183 |
| Pulau Panggung | ... | - | ... | 40 | ... | 40 |
| Ulu Belu | ... | - | ... | 471 | ... | 471 |
| Air Naningan | ... | - | ... | 148 | ... | 148 |
| Talang Padang | ... | - | ... | 1 694 | ... | 1 694 |
| Sumberejo | ... | - | ... | 57 | ... | 57 |
| Gisting | ... | 253 | ... | 735 | ... | 988 |
| Gunung Alip | ... | - | ... | 134 | ... | 134 |
| Pugung | ... | - | ... | 1 306 | ... | 1 306 |
| Bulok | ... | - | ... | 571 | ... | 571 |
| Cukuh Balak | ... | - | ... | 118 | ... | 118 |
| Kelumbayan | ... | - | ... | 383 | ... | 383 |
| Limau | ... | - | ... | 57 | ... | 57 |
| Kelumbayan Barat | ... | - | ... | 466 | ... | 466 |
| Tanggamus | ... | 962 | ... | 7 377 | ... | 8 339 |

Sumber/Source: 2018/2019

Kementerian Agama, EMIS, data semester genap laporan sampai dengan 30 Juni 2019/Ministry of Religious Affairs, EMIS, even semester report data up to 30th June 2019

2019/2020

Kementerian Agama, EMIS, data semester ganjillaporan sampai dengan 15 Maret 2020/Ministry of Religious Affairs, EMIS, odd semester report data up to March 15th, 2020

Tabel
Table 4.1.5

Jumlah Sekolah, Guru, dan Murid Sekolah Menengah Pertama (SMP) di Bawah Kementerian Pendidikan dan Kebudayaan Menurut Kecamatan di Kabupaten Tanggamus, 2019/2020 dan 2020/2021
Number of Schools, Teachers, and Pupils in Lower Secondary Schools Under The Ministry of Education and Culture by Subdistrict in Tanggamus Regency, 2019/2020 and 2020/2021

| Kecamatan Subdistrict | Sekolah/Schools | | | | | |
|--------------------------|-----------------|-----------|----------------|-----------|--------------|-----------|
| | Negeri/Public | | Swasta/Private | | Jumlah/Total | |
| | 2019/2020 | 2020/2021 | 2019/2020 | 2020/2021 | 2019/2020 | 2020/2021 |
| (1) | (2) | (3) | (4) | (5) | (6) | (7) |
| Wonosobo | 2 | 2 | 4 | 4 | 6 | 6 |
| Semaka | 3 | 3 | 1 | 1 | 4 | 4 |
| Bandar Negeri Semuong | 2 | 2 | - | - | 2 | 2 |
| Kota Agung | 1 | 1 | 5 | 5 | 6 | 6 |
| Pematang Sawa | 4 | 4 | - | - | 4 | 4 |
| Kota Agung Timur | 1 | 1 | 1 | 1 | 2 | 2 |
| Kota Agung Barat | 1 | 1 | 1 | 1 | 2 | 2 |
| Pulau Panggung | 1 | 1 | 2 | 2 | 3 | 3 |
| Ulu Belu | 4 | 4 | 2 | 2 | 6 | 6 |
| Air Nainingan | 3 | 3 | 1 | 1 | 4 | 4 |
| Talang Padang | 2 | 2 | 4 | 4 | 6 | 6 |
| Sumberejo | 2 | 2 | 2 | 2 | 4 | 4 |
| Gisting | 1 | 1 | 4 | 4 | 5 | 5 |
| Gunung Alip | 1 | 1 | 2 | 2 | 3 | 3 |
| Pugung | 4 | 4 | 1 | 1 | 5 | 5 |
| Bulok | 4 | 4 | - | - | 4 | 4 |
| Cukuh Balak | 5 | 5 | 1 | 1 | 6 | 6 |
| Kelumbayan | 4 | 4 | - | - | 4 | 4 |
| Limau | 3 | 3 | - | - | 3 | 3 |
| Kelumbayan Barat | 3 | 3 | - | - | 3 | 3 |
| Tanggamus | 51 | 51 | 31 | 31 | 82 | 82 |

Lanjutan Tabel/Continued Table 4.1.5

| Kecamatan Subdistrict | Guru ¹ /Teachers ¹ | | | | | |
|--------------------------|--|--------------|----------------|------------|--------------|--------------|
| | Negeri/Public | | Swasta/Private | | Jumlah/Total | |
| | 2019/2020 | 2020/2021 | 2019/2020 | 2020/2021 | 2019/2020 | 2020/2021 |
| (1) | (8) | (9) | (10) | (11) | (12) | (13) |
| Wonosobo | 66 | 71 | 51 | 50 | 117 | 121 |
| Semaka | 73 | 70 | 11 | 11 | 84 | 81 |
| Bandar Negeri Semuong | 43 | 42 | - | - | 43 | 42 |
| Kota Agung | 58 | 60 | 71 | 79 | 129 | 139 |
| Pematang Sawa | 43 | 45 | - | - | 43 | 45 |
| Kota Agung Timur | 40 | 39 | 11 | 13 | 51 | 52 |
| Kota Agung Barat | 34 | 32 | 3 | 7 | 37 | 39 |
| Pulau Panggung | 53 | 55 | 16 | 16 | 69 | 71 |
| Ulu Belu | 55 | 63 | 33 | 33 | 88 | 96 |
| Air Nanningan | 54 | 61 | 11 | 11 | 65 | 72 |
| Talang Padang | 91 | 91 | 48 | 48 | 139 | 139 |
| Sumberejo | 66 | 69 | 34 | 37 | 100 | 106 |
| Gisting | 51 | 51 | 51 | 51 | 102 | 102 |
| Gunung Alip | 13 | 13 | 27 | 27 | 40 | 40 |
| Pugung | 96 | 98 | 7 | 7 | 103 | 105 |
| Bulok | 71 | 72 | - | - | 71 | 72 |
| Cukuh Balak | 64 | 65 | 7 | 5 | 71 | 70 |
| Kelumbayan | 23 | 25 | - | - | 23 | 25 |
| Limau | 66 | 65 | - | - | 66 | 65 |
| Kelumbayan Barat | 26 | 28 | - | - | 26 | 28 |
| Tanggamus | 1 086 | 1 115 | 381 | 395 | 1 467 | 1 510 |

Lanjutan Tabel/*Continued Table* 4.1.5

| Kecamatan Subdistrict | Murid/Pupils | | | | | |
|--------------------------|---------------|---------------|----------------|--------------|---------------|---------------|
| | Negeri/Public | | Swasta/Private | | Jumlah/Total | |
| | 2019/2020 | 2020/2021 | 2019/2020 | 2020/2021 | 2019/2020 | 2020/2021 |
| (1) | (14) | (15) | (16) | (17) | (18) | (19) |
| Wonosobo | 1 005 | 982 | 729 | 670 | 1 734 | 1 652 |
| Semaka | 994 | 985 | 155 | 162 | 1 149 | 1 147 |
| Bandar Negeri Semuong | 457 | 416 | - | - | 457 | 416 |
| Kota Agung | 794 | 794 | 908 | 772 | 1 702 | 1 566 |
| Pematang Sawa | 445 | 446 | - | - | 445 | 446 |
| Kota Agung Timur | 594 | 660 | 179 | 154 | 773 | 814 |
| Kota Agung Barat | 485 | 509 | 22 | 42 | 507 | 551 |
| Pulau Panggung | 741 | 737 | 196 | 176 | 937 | 913 |
| Ulu Belu | 507 | 502 | 485 | 463 | 992 | 965 |
| Air Naningan | 841 | 860 | 161 | 173 | 1 002 | 1 033 |
| Talang Padang | 1 210 | 1 169 | 319 | 309 | 1 529 | 1 478 |
| Sumberejo | 1 046 | 1 046 | 617 | 646 | 1 663 | 1 692 |
| Gisting | 663 | 664 | 716 | 625 | 1 379 | 1 289 |
| Gunung Alip | 179 | 174 | 294 | 301 | 473 | 475 |
| Pugung | 1 069 | 1 145 | 106 | 102 | 1 175 | 1 247 |
| Bulok | 806 | 830 | - | - | 806 | 830 |
| Cukuh Balak | 816 | 816 | 45 | 51 | 861 | 867 |
| Kelumbayan | 364 | 334 | - | - | 364 | 334 |
| Limau | 917 | 909 | - | - | 917 | 909 |
| Kelumbayan Barat | 381 | 390 | - | - | 381 | 390 |
| Tanggamus | 14 314 | 14 368 | 4 932 | 4 646 | 19 246 | 19 014 |

Catatan/Note: ¹ Jumlah guru termasuk kepala sekolah dan guru/*The total of teachers including headmaster and teacher*

Sumber/Source: Kementerian Pendidikan dan Kebudayaan, Data Semester Ganjil/*Ministry of Educations and Culture, Odd Semester Data*

Tabel
Table 4.1.6

Jumlah Sekolah, Guru, dan Murid Madrasah Tsanawiyah (MTs) di Bawah Kementerian Agama Menurut Kecamatan di Kabupaten Tanggamus, 2018/2019 dan 2019/2020
Number of Schools, Teachers, and Pupils in Madrasah Tsanawiyah (MTs) Under The Ministry of Religious Affairs by Subdistrict in Tanggamus Regency, 2018/2019 and 2019/2020

| Kecamatan Subdistrict | Sekolah/Schools | | | | | |
|--------------------------|-----------------|-----------|----------------|-----------|--------------|-----------|
| | Negeri/Public | | Swasta/Private | | Jumlah/Total | |
| | 2018/2019 | 2019/2020 | 2018/2019 | 2019/2020 | 2018/2019 | 2019/2020 |
| (1) | (2) | (3) | (4) | (5) | (6) | (7) |
| Wonosobo | ... | - | ... | 2 | ... | 2 |
| Semaka | ... | - | ... | 4 | ... | 4 |
| Bandar Negeri Semuong | ... | - | ... | - | ... | - |
| Kota Agung | ... | 1 | ... | 1 | ... | 2 |
| Pematang Sawa | ... | - | ... | 1 | ... | 1 |
| Kota Agung Timur | ... | - | ... | - | ... | - |
| Kota Agung Barat | ... | - | ... | 1 | ... | 1 |
| Pulau Panggung | ... | - | ... | 2 | ... | 2 |
| Ulu Belu | ... | - | ... | 2 | ... | 2 |
| Air Nanningan | ... | - | ... | 2 | ... | 2 |
| Talang Padang | ... | - | ... | 4 | ... | 4 |
| Sumberejo | ... | - | ... | 3 | ... | 3 |
| Gisting | ... | - | ... | 3 | ... | 3 |
| Gunung Alip | ... | 1 | ... | 1 | ... | 2 |
| Pugung | ... | - | ... | 8 | ... | 8 |
| Bulok | ... | - | ... | 2 | ... | 2 |
| Cukuh Balak | ... | - | ... | 4 | ... | 4 |
| Kelumbayan | ... | - | ... | - | ... | - |
| Limau | ... | - | ... | 1 | ... | 1 |
| Kelumbayan Barat | ... | - | ... | 3 | ... | 3 |
| Tanggamus | ... | 2 | ... | 44 | ... | 46 |

Lanjutan Tabel/*Continued Table* 4.1.6

| Kecamatan Subdistrict | Guru ¹ /Teachers ¹ | | | | | |
|--------------------------|--|------------|----------------|------------|--------------|------------|
| | Negeri/Public | | Swasta/Private | | Jumlah/Total | |
| | 2018/2019 | 2019/2020 | 2018/2019 | 2019/2020 | 2018/2019 | 2019/2020 |
| (1) | (8) | (9) | (10) | (11) | (12) | (13) |
| Wonosobo | ... | - | ... | 15 | ... | 15 |
| Semaka | ... | - | ... | 58 | ... | 58 |
| Bandar Negeri Semuong | ... | - | ... | - | ... | - |
| Kota Agung | ... | 52 | ... | 32 | ... | 84 |
| Pematang Sawa | ... | - | ... | 18 | ... | 18 |
| Kota Agung Timur | ... | - | ... | - | ... | - |
| Kota Agung Barat | ... | - | ... | 36 | ... | 36 |
| Pulau Panggung | ... | - | ... | 33 | ... | 33 |
| Ulu Belu | ... | - | ... | 21 | ... | 21 |
| Air Nanningan | ... | - | ... | 19 | ... | 19 |
| Talang Padang | ... | - | ... | 58 | ... | 58 |
| Sumberejo | ... | - | ... | 60 | ... | 60 |
| Gisting | ... | - | ... | 58 | ... | 58 |
| Gunung Alip | ... | 54 | ... | 24 | ... | 78 |
| Pugung | ... | - | ... | 115 | ... | 115 |
| Bulok | ... | - | ... | 24 | ... | 24 |
| Cukuh Balak | ... | - | ... | 49 | ... | 49 |
| Kelumbayan | ... | - | ... | - | ... | - |
| Limau | ... | - | ... | 12 | ... | 12 |
| Kelumbayan Barat | ... | - | ... | 26 | ... | 26 |
| Tanggamus | ... | 106 | ... | 658 | ... | 764 |

Lanjutan Tabel/Continued Table 4.1.6

| Kecamatan Subdistrict | Murid/Pupils\ | | | | | |
|--------------------------|---------------|--------------|----------------|--------------|--------------|--------------|
| | Negeri/Public | | Swasta/Private | | Jumlah/Total | |
| | 2018/2019 | 2019/2020 | 2018/2019 | 2019/2020 | 2018/2019 | 2019/2020 |
| (1) | (14) | (15) | (16) | (17) | (18) | (19) |
| Wonosobo | ... | - | ... | 176 | ... | 176 |
| Semaka | ... | - | ... | 434 | ... | 434 |
| Bandar Negeri Semuong | ... | - | ... | - | ... | - |
| Kota Agung | ... | 831 | ... | 529 | ... | 1 360 |
| Pematang Sawa | ... | - | ... | 122 | ... | 122 |
| Kota Agung Timur | ... | - | ... | - | ... | - |
| Kota Agung Barat | ... | - | ... | 186 | ... | 186 |
| Pulau Panggung | ... | - | ... | 406 | ... | 406 |
| Ulu Belu | ... | - | ... | 129 | ... | 129 |
| Air Naningan | ... | - | ... | 173 | ... | 173 |
| Talang Padang | ... | - | ... | 930 | ... | 930 |
| Sumberejo | ... | - | ... | 1 164 | ... | 1 164 |
| Gisting | ... | - | ... | 837 | ... | 837 |
| Gunung Alip | ... | 892 | ... | 180 | ... | 1 072 |
| Pugung | ... | - | ... | 1 172 | ... | 1 172 |
| Bulok | ... | - | ... | 186 | ... | 186 |
| Cukuh Balak | ... | - | ... | 315 | ... | 315 |
| Kelumbayan | ... | - | ... | - | ... | - |
| Limau | ... | - | ... | 112 | ... | 112 |
| Kelumbayan Barat | ... | - | ... | 243 | ... | 243 |
| Tanggamus | ... | 1 723 | ... | 7 294 | ... | 9 017 |

Sumber/Source: 2018/2019
Kementerian Agama, EMIS, data semester genap laporan sampai dengan 30 Juni 2019/Ministry of Religious Affairs,
EMIS, even semester report data up to 30th June 2019
2019/2020
Kementerian Agama, EMIS, data semester ganjillaporan sampai dengan 15 Maret 2020/Ministry of Religious Affairs,
EMIS, odd semester report data up to March 15th, 2020

Tabel
Table 4.1.7**Jumlah Sekolah, Guru, dan Murid Sekolah Menengah Atas (SMA) di Bawah Kementerian Pendidikan dan Kebudayaan Menurut Kecamatan di Kabupaten Tanggamus, 2019/2020 dan 2020/2021*****Number of Schools, Teachers, and Pupils in Upper Secondary Schools Under The Ministry of Education and Culture by Subdistrict in Tanggamus Regency, 2019/2020 and 2020/2021***

| Kecamatan Subdistrict | Sekolah/Schools | | | | | |
|--------------------------|-----------------|-----------|----------------|-----------|--------------|-----------|
| | Negeri/Public | | Swasta/Private | | Jumlah/Total | |
| | 2019/2020 | 2020/2021 | 2019/2020 | 2020/2021 | 2019/2020 | 2020/2021 |
| (1) | (2) | (3) | (4) | (5) | (6) | (7) |
| Wonosobo | 1 | 1 | - | - | 1 | 1 |
| Semaka | 1 | 1 | - | - | 1 | 1 |
| Bandar Negeri Semuong | - | - | - | - | - | - |
| Kota Agung | 2 | 2 | 1 | 1 | 3 | 3 |
| Pematang Sawa | 1 | 1 | - | - | 1 | 1 |
| Kota Agung Timur | - | - | - | - | - | - |
| Kota Agung Barat | - | - | 1 | 1 | 1 | 1 |
| Pulau Panggung | 1 | 1 | - | - | 1 | 1 |
| Ulu Belu | 2 | 2 | 1 | 1 | 3 | 3 |
| Air Nanningan | 1 | 1 | - | - | 1 | 1 |
| Talang Padang | 1 | 1 | 1 | 1 | 2 | 2 |
| Sumberejo | 1 | 1 | 1 | 1 | 2 | 2 |
| Gisting | - | - | 1 | 1 | 1 | 1 |
| Gunung Alip | 1 | 1 | - | - | 1 | 1 |
| Pugung | - | - | 2 | 2 | 2 | 2 |
| Bulok | 1 | 1 | - | - | 1 | 1 |
| Cukuh Balak | 1 | 1 | - | - | 1 | 1 |
| Kelumbayan | 1 | 1 | - | - | 1 | 1 |
| Limau | 1 | 1 | - | - | 1 | 1 |
| Kelumbayan Barat | 1 | 1 | - | - | 1 | 1 |
| Tanggamus | 17 | 17 | 8 | 8 | 25 | 25 |

Lanjutan Tabel/Continued Table 4.1.7

| Kecamatan Subdistrict | Guru /Teachers ¹ | | | | | |
|--------------------------|-----------------------------|------------|----------------|------------|--------------|------------|
| | Negeri/Public | | Swasta/Private | | Jumlah/Total | |
| | 2019/2020 | 2020/2021 | 2019/2020 | 2020/2021 | 2019/2020 | 2020/2021 |
| (1) | (8) | (9) | (10) | (11) | (12) | (13) |
| Wonosobo | 28 | 29 | - | - | 28 | 29 |
| Semaka | 29 | 33 | - | - | 29 | 33 |
| Bandar Negeri Semuong | - | - | - | - | - | - |
| Kota Agung | 84 | 88 | 25 | 25 | 109 | 113 |
| Pematang Sawa | 8 | 14 | - | - | 8 | 14 |
| Kota Agung Timur | - | - | - | - | - | - |
| Kota Agung Barat | - | - | 3 | 2 | 3 | 2 |
| Pulau Panggung | 34 | 39 | - | - | 34 | 39 |
| Ulu Belu | 45 | 45 | 7 | 6 | 52 | 51 |
| Air Nanningan | 30 | 32 | - | - | 30 | 32 |
| Talang Padang | 54 | 59 | 9 | 10 | 63 | 69 |
| Sumberejo | 43 | 44 | 29 | 28 | 72 | 72 |
| Gisting | - | - | 24 | 27 | 24 | 27 |
| Gunung Alip | 33 | 36 | - | - | 33 | 36 |
| Pugung | - | - | 12 | 15 | 12 | 15 |
| Bulok | 25 | 25 | - | - | 25 | 25 |
| Cukuh Balak | 28 | 27 | - | - | 28 | 27 |
| Kelumbayan | 21 | 24 | - | - | 21 | 24 |
| Limau | 24 | 23 | - | - | 24 | 23 |
| Kelumbayan Barat | 18 | 20 | - | - | 18 | 20 |
| Tanggamus | 504 | 538 | 109 | 113 | 613 | 651 |

Lanjutan Tabel/Continued Table 4.1.7

| Kecamatan Subdistrict | Murid/Pupils | | | | | |
|--------------------------|---------------|--------------|----------------|--------------|--------------|--------------|
| | Negeri/Public | | Swasta/Private | | Jumlah/Total | |
| | 2019/2020 | 2020/2021 | 2019/2020 | 2020/2021 | 2019/2020 | 2020/2021 |
| (1) | (14) | (15) | (16) | (17) | (18) | (19) |
| Wonosobo | 389 | 382 | - | - | 389 | 382 |
| Semaka | 623 | 686 | - | - | 623 | 686 |
| Bandar Negeri Semuong | - | - | - | - | - | - |
| Kota Agung | 1 556 | 1 558 | 261 | 175 | 1 817 | 1 733 |
| Pematang Sawa | 150 | 147 | - | - | 150 | 147 |
| Kota Agung Timur | - | - | - | - | - | - |
| Kota Agung Barat | - | - | 42 | 39 | 42 | 39 |
| Pulau Panggung | 500 | 489 | - | - | 500 | 489 |
| Ulu Belu | 288 | 302 | 22 | 27 | 310 | 329 |
| Air Nanningan | 390 | 455 | - | - | 390 | 455 |
| Talang Padang | 980 | 965 | 68 | 51 | 1 048 | 1 016 |
| Sumberejo | 654 | 686 | 567 | 562 | 1 221 | 1 248 |
| Gisting | - | - | 463 | 486 | 463 | 486 |
| Gunung Alip | 320 | 308 | - | - | 320 | 308 |
| Pugung | - | - | 197 | 195 | 197 | 195 |
| Bulok | 235 | 194 | - | - | 235 | 194 |
| Cukuh Balak | 373 | 352 | - | - | 373 | 352 |
| Kelumbayan | 132 | 114 | - | - | 132 | 114 |
| Limau | 373 | 418 | - | - | 373 | 418 |
| Kelumbayan Barat | 241 | 262 | - | - | 241 | 262 |
| Tanggamus | 7 204 | 7 318 | 1 620 | 1 535 | 8 824 | 8 853 |

Catatan/Note: ¹ Jumlah guru termasuk kepala sekolah dan guru/The total of teachers including headmaster and teacher

Sumber/Source: Kementerian Pendidikan dan Kebudayaan, Data Semester Ganji/Ministry of Educations and Culture, Odd Semester Data

Tabel
Table 4.1.8

Jumlah Sekolah, Guru, dan Murid Sekolah Menengah Kejuruan (SMK) di Bawah Kementerian Pendidikan dan Kebudayaan Menurut Kecamatan di Kabupaten Tanggamus, 2019/2020 dan 2020/2021
Number of Schools, Teachers, and Pupils in Vocational High Schools Under The Ministry of Education and Culture by Subdistrict in Tanggamus Regency, 2019/2020 and 2020/2021

| Kecamatan Subdistrict | Sekolah/Schools | | | | | |
|--------------------------|-----------------|-----------|----------------|-----------|--------------|-----------|
| | Negeri/Public | | Swasta/Private | | Jumlah/Total | |
| | 2019/2020 | 2020/2021 | 2019/2020 | 2020/2021 | 2019/2020 | 2020/2021 |
| (1) | (2) | (3) | (4) | (5) | (6) | (7) |
| Wonosobo | - | - | 2 | 2 | 2 | 2 |
| Semaka | - | - | 2 | 2 | 2 | 2 |
| Bandar Negeri Semuong | - | - | - | - | - | - |
| Kota Agung | - | - | 3 | 3 | 3 | 3 |
| Pematang Sawa | - | - | - | - | - | - |
| Kota Agung Timur | 1 | 1 | 1 | 1 | 2 | 2 |
| Kota Agung Barat | 2 | 2 | - | - | 2 | 2 |
| Pulau Panggung | - | - | - | - | - | - |
| Ulu Belu | - | - | 1 | 1 | 1 | 1 |
| Air Nanningan | - | - | 1 | 1 | 1 | 1 |
| Talang Padang | 1 | 1 | 1 | 1 | 2 | 2 |
| Sumberejo | - | - | 2 | 2 | 2 | 2 |
| Gisting | - | - | 3 | 3 | 3 | 3 |
| Gunung Alip | - | - | - | - | - | - |
| Pugung | 1 | 1 | 2 | 2 | 3 | 3 |
| Bulok | - | - | - | - | - | - |
| Cukuh Balak | 1 | 1 | - | - | 1 | 1 |
| Kelumbayan | - | - | - | - | - | - |
| Limau | - | - | 1 | 1 | 1 | 1 |
| Kelumbayan Barat | - | - | - | - | - | - |
| Tanggamus | 6 | 6 | 19 | 19 | 25 | 25 |

Lanjutan Tabel/*Continued Table* 4.1.8

| Kecamatan Subdistrict | Guru ¹ /Teachers ¹ | | | | | |
|--------------------------|--|------------|----------------|------------|--------------|------------|
| | Negeri/Public | | Swasta/Private | | Jumlah/Total | |
| | 2019/2020 | 2020/2021 | 2019/2020 | 2020/2021 | 2019/2020 | 2020/2021 |
| (1) | (14) | (15) | (16) | (17) | (18) | (19) |
| Wonosobo | - | - | 23 | 26 | 23 | 26 |
| Semaka | - | - | 28 | 41 | 28 | 41 |
| Bandar Negeri Semuong | - | - | - | - | - | - |
| Kota Agung | - | - | 62 | 64 | 62 | 64 |
| Pematang Sawa | - | - | - | - | - | - |
| Kota Agung Timur | 23 | 32 | 7 | 10 | 30 | 42 |
| Kota Agung Barat | 75 | 95 | - | - | 75 | 95 |
| Pulau Panggung | - | - | - | - | - | - |
| Ulu Belu | - | - | 16 | 16 | 16 | 16 |
| Air Naningan | - | - | 7 | 7 | 7 | 7 |
| Talang Padang | 58 | 68 | 4 | 5 | 62 | 73 |
| Sumberejo | - | - | 22 | 23 | 22 | 23 |
| Gisting | - | - | 65 | 80 | 65 | 80 |
| Gunung Alip | - | - | - | - | - | - |
| Pugung | 28 | 26 | 44 | 40 | 72 | 66 |
| Bulok | - | - | - | - | - | - |
| Cukuh Balak | 15 | 15 | - | - | 15 | 15 |
| Kelumbayan | - | - | - | - | - | - |
| Limau | - | - | 11 | 7 | 11 | 7 |
| Kelumbayan Barat | - | - | - | - | - | - |
| Tanggamus | 199 | 236 | 289 | 319 | 488 | 555 |

Lanjutan Tabel/Continued Table 4.1.8

| Kecamatan Subdistrict | Murid/Pupils | | | | | |
|--------------------------|---------------|--------------|----------------|--------------|--------------|--------------|
| | Negeri/Public | | Swasta/Private | | Jumlah/Total | |
| | 2019/2020 | 2020/2021 | 2019/2020 | 2020/2021 | 2019/2020 | 2020/2021 |
| (1) | (14) | (15) | (16) | (17) | (18) | (19) |
| Wonosobo | - | - | 493 | 554 | 493 | 554 |
| Semaka | - | - | 544 | 549 | 544 | 549 |
| Bandar Negeri Semuung | - | - | - | - | - | - |
| Kota Agung | - | - | 777 | 831 | 777 | 831 |
| Pematang Sawa | - | - | - | - | - | - |
| Kota Agung Timur | 309 | 371 | 175 | 158 | 484 | 529 |
| Kota Agung Barat | 1 097 | 1 156 | - | - | 1 097 | 1 156 |
| Pulau Panggung | - | - | - | - | - | - |
| Ulu Belu | - | - | 143 | 143 | 143 | 143 |
| Air Nanningan | - | - | 106 | 127 | 106 | 127 |
| Talang Padang | 1 180 | 1 179 | 52 | 52 | 1 232 | 1 231 |
| Sumberejo | - | - | 217 | 291 | 217 | 291 |
| Gisting | - | - | 1 059 | 1 080 | 1 059 | 1 080 |
| Gunung Alip | - | - | - | - | - | - |
| Pugung | 210 | 219 | 580 | 603 | 790 | 822 |
| Bulok | - | - | - | - | - | - |
| Cukuh Balak | 213 | 269 | - | - | 213 | 269 |
| Kelumbayan | - | - | - | - | - | - |
| Limau | - | - | 159 | 137 | 159 | 137 |
| Kelumbayan Barat | - | - | - | - | - | - |
| Tanggamus | 3 009 | 3 194 | 4 305 | 4 525 | 7 314 | 7 719 |

Catatan/Note: ¹ Guru yang mengajar di 2 sekolah atau lebih dihitung di masing-masing sekolah. Jumlah guru termasuk kepala sekolah dan guru/The teacher who taught in two schools or more counted in every school. The total of teachers including headmaster and teacher.

Sumber/Source: Kementerian Pendidikan dan Kebudayaan, Sistem Data Pokok Pendidikan, data semester ganjil laporan sampai dengan 2020/Ministry of Educations and Culture, Basic Education Data System, odd semester report data up to 2020.

Tabel
Table 4.1.9

Jumlah Sekolah, Guru, dan Murid Madrasah Aliyah (MA) di Bawah Kementerian Agama Menurut Kecamatan di Kabupaten Tanggamus, 2018/2019 dan 2019/2020
Number of Schools, Teachers, and Pupils in Madrasah Aliyah (MA) Under the Ministry of Religious Affairs by Subdistrict in Tanggamus Regency, 2018/2019 and 2019/2020

| Kecamatan Subdistrict | Sekolah/Schools | | | | | |
|--------------------------|-----------------|-----------|----------------|-----------|--------------|-----------|
| | Negeri/Public | | Swasta/Private | | Jumlah/Total | |
| | 2018/2019 | 2019/2020 | 2018/2019 | 2019/2020 | 2018/2019 | 2019/2020 |
| (1) | (2) | (3) | (4) | (5) | (6) | (7) |
| Wonosobo | ... | - | ... | 1 | ... | 1 |
| Semaka | ... | - | ... | 1 | ... | 1 |
| Bandar Negeri Semuong | ... | - | ... | - | ... | - |
| Kota Agung | ... | 1 | ... | 1 | ... | 2 |
| Pematang Sawa | ... | - | ... | 1 | ... | 1 |
| Kota Agung Timur | ... | - | ... | - | ... | - |
| Kota Agung Barat | ... | - | ... | - | ... | - |
| Pulau Panggung | ... | - | ... | 1 | ... | 1 |
| Ulu Belu | ... | - | ... | 1 | ... | 1 |
| Air Nanningan | ... | - | ... | 1 | ... | 1 |
| Talang Padang | ... | - | ... | 4 | ... | 4 |
| Sumberejo | ... | - | ... | 3 | ... | 3 |
| Gisting | ... | - | ... | 2 | ... | 2 |
| Gunung Alip | ... | - | ... | - | ... | - |
| Pugung | ... | - | ... | 3 | ... | 3 |
| Bulok | ... | - | ... | 2 | ... | 2 |
| Cukuh Balak | ... | - | ... | 1 | ... | 1 |
| Kelumbayan | ... | - | ... | - | ... | - |
| Limau | ... | - | ... | - | ... | - |
| Kelumbayan Barat | ... | - | ... | - | ... | - |
| Tanggamus | ... | 1 | ... | 22 | ... | 23 |

Lanjutan Tabel/Continued Table 4.1.9

| Kecamatan Subdistrict | Guru ¹ /Teachers ¹ | | | | | |
|--------------------------|--|-----------|----------------|------------|--------------|------------|
| | Negeri/Public | | Swasta/Private | | Jumlah/Total | |
| | 2018/2019 | 2019/2020 | 2018/2019 | 2019/2020 | 2018/2019 | 2019/2020 |
| (1) | (8) | (9) | (10) | (11) | (12) | (13) |
| Wonosobo | ... | - | ... | 7 | ... | 7 |
| Semaka | ... | - | ... | 7 | ... | 7 |
| Bandar Negeri Semuong | ... | - | ... | - | ... | - |
| Kota Agung | ... | 45 | ... | 4 | ... | 49 |
| Pematang Sawa | ... | - | ... | 13 | ... | 13 |
| Kota Agung Timur | ... | - | ... | - | ... | - |
| Kota Agung Barat | ... | - | ... | - | ... | - |
| Pulau Panggung | ... | - | ... | 20 | ... | 20 |
| Ulu Belu | ... | - | ... | 3 | ... | 3 |
| Air Nanningan | ... | - | ... | 7 | ... | 7 |
| Talang Padang | ... | - | ... | 73 | ... | 73 |
| Sumberejo | ... | - | ... | 55 | ... | 55 |
| Gisting | ... | - | ... | 29 | ... | 29 |
| Gunung Alip | ... | - | ... | - | ... | - |
| Pugung | ... | - | ... | 59 | ... | 59 |
| Bulok | ... | - | ... | 22 | ... | 22 |
| Cukuh Balak | ... | - | ... | 11 | ... | 11 |
| Kelumbayan | ... | - | ... | - | ... | - |
| Limau | ... | - | ... | - | ... | - |
| Kelumbayan Barat | ... | - | ... | - | ... | - |
| Tanggamus | ... | 45 | ... | 310 | ... | 355 |

Lanjutan Tabel/*Continued Table* 4.1.9

| Kecamatan <i>Subdistrict</i> | Murid/ <i>Pupils</i> | | | | | |
|---------------------------------|-----------------------|------------|------------------------|--------------|----------------------|--------------|
| | Negeri/ <i>Public</i> | | Swasta/ <i>Private</i> | | Jumlah/ <i>Total</i> | |
| | 2018/2019 | 2019/2020 | 2018/2019 | 2019/2020 | 2018/2019 | 2019/2020 |
| (1) | (14) | (15) | (16) | (17) | (18) | (19) |
| Wonosobo | ... | - | ... | 78 | ... | 78 |
| Semaka | ... | - | ... | 80 | ... | 80 |
| Bandar Negeri Semuong | ... | - | ... | - | ... | - |
| Kota Agung | ... | 503 | ... | 42 | ... | 545 |
| Pematang Sawa | ... | - | ... | 47 | ... | 47 |
| Kota Agung Timur | ... | - | ... | - | ... | - |
| Kota Agung Barat | ... | - | ... | - | ... | - |
| Pulau Panggung | ... | - | ... | 151 | ... | 151 |
| Ulu Belu | ... | - | ... | 154 | ... | 154 |
| Air Nanningan | ... | - | ... | 10 | ... | 10 |
| Talang Padang | ... | - | ... | 585 | ... | 585 |
| Sumberejo | ... | - | ... | 738 | ... | 738 |
| Gisting | ... | - | ... | 479 | ... | 479 |
| Gunung Alip | ... | - | ... | - | ... | - |
| Pugung | ... | - | ... | 286 | ... | 286 |
| Bulok | ... | - | ... | 170 | ... | 170 |
| Cukuh Balak | ... | - | ... | 104 | ... | 104 |
| Kelumbayan | ... | - | ... | - | ... | - |
| Limau | ... | - | ... | - | ... | - |
| Kelumbayan Barat | ... | - | ... | - | ... | - |
| Tanggamus | ... | 503 | ... | 2 924 | ... | 3 427 |

Sumber/*Source*: 2018/2019

Kementerian Agama, EMIS, data semester genap laporan sampai dengan 30 Juni 2019/Ministry of Religious Affairs, EMIS, even semester report data up to 30th June 2019

2019/2020

Kementerian Agama, EMIS, data semester ganjillaporan sampai dengan 15 Maret 2020/Ministry of Religious Affairs, EMIS, odd semester report data up to March 15th, 2020

Tabel 4.1.10 Jumlah Desa¹/Kelurahan yang Memiliki Fasilitas Sekolah Menurut Kecamatan dan Tingkat Pendidikan, 2018–2020
Number of Villages¹ Having Educational Facilities by Subdistrict and Educational Level, 2018-2020

| Kecamatan Subdistrict | SD Primary School | | |
|--------------------------|----------------------|------------|------------|
| | 2018 | 2019 | 2020 |
| (1) | (2) | (3) | (4) |
| Wonosobo | 23 | 22 | 22 |
| Semaka | 21 | 21 | 21 |
| Bandar Negeri Semuong | 10 | 10 | 10 |
| Kota Agung | 13 | 13 | 13 |
| Pematang Sawa | 13 | 13 | 14 |
| Kota Agung Timur | 11 | 11 | 11 |
| Kota Agung Barat | 12 | 12 | 12 |
| Pulau Panggung | 20 | 20 | 21 |
| Ulu Belu | 16 | 16 | 16 |
| Air Nainingan | 10 | 10 | 10 |
| Talang Padang | 15 | 15 | 15 |
| Sumberejo | 13 | 13 | 13 |
| Gisting | 9 | 9 | 9 |
| Gunung Alip | 9 | 9 | 9 |
| Pugung | 24 | 24 | 24 |
| Bulok | 10 | 10 | 10 |
| Cukuh Balak | 18 | 17 | 17 |
| Kelumbayan | 8 | 8 | 8 |
| Limau | 11 | 11 | 11 |
| Kelumbayan Barat | 6 | 6 | 6 |
| Tanggamus | 272 | 270 | 272 |

Lanjutan Tabel/*Continued Table* 4.1.10

| Kecamatan <i>Subdistrict</i> | SMP <i>Junior High School</i> | | |
|---------------------------------|----------------------------------|------------|------------|
| | 2018 | 2019 | 2020 |
| (1) | (5) | (6) | (7) |
| Wonosobo | 7 | 7 | 7 |
| Semaka | 8 | 8 | 8 |
| Bandar Negeri Semuong | 1 | 1 | 1 |
| Kota Agung | 4 | 4 | 4 |
| Pematang Sawa | 5 | 5 | 5 |
| Kota Agung Timur | 2 | 2 | 2 |
| Kota Agung Barat | 3 | 3 | 3 |
| Pulau Panggung | 3 | 3 | 3 |
| Ulu Belu | 6 | 6 | 7 |
| Air Nainingan | 5 | 4 | 4 |
| Talang Padang | 8 | 8 | 7 |
| Sumberejo | 6 | 6 | 7 |
| Gisting | 5 | 5 | 6 |
| Gunung Alip | 4 | 4 | 4 |
| Pugung | 10 | 11 | 11 |
| Bulok | 6 | 6 | 6 |
| Cukuh Balak | 8 | 8 | 8 |
| Kelumbayan | 3 | 3 | 3 |
| Limau | 4 | 4 | 4 |
| Kelumbayan Barat | 5 | 5 | 5 |
| Tanggamus | 103 | 103 | 105 |

Lanjutan Tabel/*Continued Table* 4.1.10

| Kecamatan Subdistrict | SMA Senior High School | | |
|--------------------------|---------------------------|-----------|-----------|
| | 2018 | 2019 | 2020 |
| (1) | (8) | (9) | (10) |
| Wonosobo | 2 | 2 | 2 |
| Semaka | 2 | 2 | 2 |
| Bandar Negeri Semuong | - | - | - |
| Kota Agung | 3 | 3 | 3 |
| Pematang Sawa | 2 | 2 | 2 |
| Kota Agung Timur | - | - | - |
| Kota Agung Barat | 2 | 1 | 1 |
| Pulau Panggung | 2 | 3 | 3 |
| Ulu Belu | 4 | 4 | 4 |
| Air Nainingan | 2 | 2 | 2 |
| Talang Padang | 5 | 5 | 5 |
| Sumberejo | 5 | 4 | 6 |
| Gisting | 3 | 2 | 3 |
| Gunung Alip | 1 | 1 | 1 |
| Pugung | 5 | 5 | 5 |
| Bulok | 3 | 3 | 3 |
| Cukuh Balak | 4 | 3 | 3 |
| Kelumbayan | 1 | 1 | 1 |
| Limau | 1 | 1 | 1 |
| Kelumbayan Barat | 2 | 1 | 1 |
| Tanggamus | 49 | 45 | 48 |

Lanjutan Tabel/*Continued Table* 4.1.10

| Kecamatan <i>Subdistrict</i> | SMK <i>Vocational School</i> | | |
|---------------------------------|---------------------------------|-----------|-----------|
| | 2018 | 2019 | 2020 |
| (1) | (11) | (12) | (13) |
| Wonosobo | 1 | 1 | 1 |
| Semaka | 2 | 2 | 2 |
| Bandar Negeri Semuong | - | - | - |
| Kota Agung | 3 | 2 | 2 |
| Pematang Sawa | | 1 | - |
| Kota Agung Timur | 1 | 2 | 2 |
| Kota Agung Barat | 1 | 1 | 1 |
| Pulau Panggung | - | - | - |
| Ulu Belu | 1 | 1 | 1 |
| Air Nainingan | - | - | 1 |
| Talang Padang | 1 | 2 | 2 |
| Sumberejo | 2 | 2 | 2 |
| Gisting | 3 | 2 | 2 |
| Gunung Alip | - | - | - |
| Pugung | 3 | 3 | 3 |
| Bulok | - | 1 | 1 |
| Cukuh Balak | 1 | 1 | 1 |
| Kelumbayan | - | - | - |
| Limau | 1 | 1 | 2 |
| Kelumbayan Barat | - | - | - |
| Tanggamus | 20 | 22 | 23 |

Lanjutan Tabel/Continued Table 4.1.10

| Kecamatan Subdistrict | Perguruan Tinggi University | | |
|--------------------------|--------------------------------|----------|----------|
| | 2018 | 2019 | 2020 |
| (1) | (14) | (15) | (16) |
| Wonosobo | - | - | - |
| Semaka | - | - | - |
| Bandar Negeri Semuong | - | - | - |
| Kota Agung | 1 | 1 | 1 |
| Pematang Sawa | - | - | - |
| Kota Agung Timur | - | - | - |
| Kota Agung Barat | - | - | - |
| Pulau Panggung | - | - | - |
| Ulu Belu | - | - | - |
| Air Naningan | - | - | - |
| Talang Padang | - | - | - |
| Sumberejo | - | - | - |
| Gisting | 2 | 1 | 1 |
| Gunung Alip | - | - | - |
| Pugung | - | - | - |
| Bulok | - | - | - |
| Cukuh Balak | - | - | - |
| Kelumbayan | - | - | - |
| Limau | - | - | - |
| Kelumbayan Barat | - | - | - |
| Tanggamus | 3 | 2 | 2 |

Catatan/Note: ¹ Desa pada tabel ini termasuk Unit Permukiman Transmigrasi (UPT) yang masih dibina oleh kementerian terkait dan nagari di Provinsi Sumatera Barat/Villages in this table include Transmigration Settlement Unit which is still fostered by the relevant ministries and the nagari in the Province of Sumatera Barat

Sumber/Source: BPS, Pendataan Potensi Desa (Podes)/ BPS—Statistics Indonesia, Village Potential Data Collection

Tabel 4.1.11
Table

Angka Partisipasi Murni (APM) dan Angka Partisipasi Kasar (APK) Menurut Jenjang Pendidikan di Kabupaten Tanggamus, 2019 dan 2020
Net Participation Rates and Gross Participation Rates by Educational Level in Tanggamus Regency, 2019 and 2020

| Jenjang Pendidikan Educational Level | Angka Partisipasi Murni (APM) Net Participation Rates | | Angka Partisipasi Kasar (APK) Gross Participation Rates | |
|---|--|-------|--|--------|
| | 2019 | 2020 | 2019 | 2020 |
| (1) | (2) | (3) | (4) | (5) |
| SD/MI Elementary School | 98,33 | 98,17 | 107,80 | 105,93 |
| SMP/MTs Junior High School | 77,33 | 78,88 | 90,09 | 92,78 |
| SMA/SMK/MA Senior High School | 57,17 | 56,96 | 77,99 | 77,91 |

Catatan/Note: ...

Sumber/Source: BPS, Survei Sosial Ekonomi Nasional (Susenas)/BPS-Statistics Indonesia, National Socioeconomic Survey

Tabel
Table 4.1.12

Persentase Penduduk Berumur 15 Tahun ke Atas yang Melek Huruf Menurut Kelompok Umur di Kabupaten Tanggamus, 2019 dan 2020
Percentage of Literate People Aged 15 Years and Over by Age Group in Tanggamus Regency, 2019 and 2020

| Kelompok Umur Age Group | 2019 | 2020 |
|--|--------------|---------------|
| (1) | (2) | (3) |
| 15–19 | 100 | 100 |
| 20–24 | 99,34 | 100 |
| 25–29 | 100 | 100 |
| 30–34 | 99,63 | 100 |
| 35–39 | 100 | 99,61 |
| 40–44 | 99,44 | 100 |
| 45–49 | 98,18 | 94,60 |
| 50+ | 89,04 | 90,57 |
| Jumlah/Total | | |
| 15–24 | 99,69 | 100,00 |
| 15–44 | 99,74 | 99,94 |
| 15+ | 97,00 | 96,84 |
| 45+ | 91,00 | 91,57 |

Catatan/Note: ...

Sumber/Source: BPS, Survei Sosial Ekonomi Nasional (Susenas)/BPS-Statistics Indonesia, National Socioeconomic Survey

Tabel
Table 4.1.13

Jumlah Sekolah, Guru, dan Murid Sekolah Luar Biasa (SLB) di Bawah Kementerian Pendidikan dan Kebudayaan Menurut Kecamatan di Kabupaten Tanggamus, 2019/2020 dan 2020/2021

Number of Schools, Teachers, and Pupils in Elementary/ Primary School for Exceptional Children Under The Ministry of Education and Culture by Subdistrict in Tanggamus Regency, 2019/2020 and 2020/2021

| Kecamatan Subdistrict | Sekolah/Schools | | | | | |
|--------------------------|-----------------|-----------|----------------|-----------|--------------|-----------|
| | Negeri/Public | | Swasta/Private | | Jumlah/Total | |
| | 2019/2020 | 2020/2021 | 2019/2020 | 2020/2021 | 2019/2020 | 2020/2021 |
| (1) | (2) | (3) | (4) | (5) | (6) | (7) |
| Wonosobo | - | - | - | - | - | - |
| Semaka | - | - | - | - | - | - |
| Bandar Negeri Semuong | - | - | - | - | - | - |
| Kota Agung | - | - | - | - | - | - |
| Pematang Sawa | - | - | - | - | - | - |
| Kota Agung Timur | 1 | 1 | - | - | 1 | 1 |
| Kota Agung Barat | - | - | - | - | - | - |
| Pulau Panggung | - | - | - | - | - | - |
| Ulu Belu | - | - | - | - | - | - |
| Air Nanningan | - | - | - | - | - | - |
| Talang Padang | - | - | - | - | - | - |
| Sumberejo | - | - | - | - | - | - |
| Gisting | - | - | - | - | - | - |
| Gunung Alip | - | - | - | - | - | - |
| Pugung | - | - | - | - | - | - |
| Bulok | - | - | - | - | - | - |
| Cukuh Balak | - | - | - | - | - | - |
| Kelumbayan | - | - | - | - | - | - |
| Limau | - | - | - | - | - | - |
| Kelumbayan Barat | - | - | - | - | - | - |
| Tanggamus | 1 | 1 | - | - | 1 | 1 |

Lanjutan Tabel/Continued Table 4.1.13

| Kecamatan Subdistrict | Guru ¹ /Teachers ¹ | | | | | |
|--------------------------|--|-----------|----------------|-----------|--------------|-----------|
| | Negeri/Public | | Swasta/Private | | Jumlah/Total | |
| | 2019/2020 | 2020/2021 | 2019/2020 | 2020/2021 | 2019/2020 | 2020/2021 |
| (1) | (8) | (9) | (10) | (11) | (12) | (13) |
| Wonosobo | - | - | - | - | - | - |
| Semaka | - | - | - | - | - | - |
| Bandar Negeri Semuong | - | - | - | - | - | - |
| Kota Agung | - | - | - | - | - | - |
| Pematang Sawa | - | - | - | - | - | - |
| Kota Agung Timur | 13 | 12 | - | - | 13 | 12 |
| Kota Agung Barat | - | - | - | - | - | - |
| Pulau Panggung | - | - | - | - | - | - |
| Ulu Belu | - | - | - | - | - | - |
| Air Naningan | - | - | - | - | - | - |
| Talang Padang | - | - | - | - | - | - |
| Sumberejo | - | - | - | - | - | - |
| Gisting | - | - | - | - | - | - |
| Gunung Alip | - | - | - | - | - | - |
| Pugung | - | - | - | - | - | - |
| Bulok | - | - | - | - | - | - |
| Cukuh Balak | - | - | - | - | - | - |
| Kelumbayan | - | - | - | - | - | - |
| Limau | - | - | - | - | - | - |
| Kelumbayan Barat | - | - | - | - | - | - |
| Tanggamus | 13 | 12 | - | - | 13 | 12 |

Lanjutan Tabel/*Continued Table* 4.1.13

| Kecamatan Subdistrict | Murid/Pupils | | | | | |
|--------------------------|---------------|-----------|----------------|-----------|--------------|-----------|
| | Negeri/Public | | Swasta/Private | | Jumlah/Total | |
| | 2019/2020 | 2020/2021 | 2019/2020 | 2020/2021 | 2019/2020 | 2020/2021 |
| (1) | (14) | (15) | (16) | (17) | (18) | (19) |
| Wonosobo | - | - | - | - | - | - |
| Semaka | - | - | - | - | - | - |
| Bandar Negeri Semuong | - | - | - | - | - | - |
| Kota Agung | - | - | - | - | - | - |
| Pematang Sawa | - | - | - | - | - | - |
| Kota Agung Timur | 85 | 90 | - | - | 85 | 90 |
| Kota Agung Barat | - | - | - | - | - | - |
| Pulau Panggung | - | - | - | - | - | - |
| Ulu Belu | - | - | - | - | - | - |
| Air Naningan | - | - | - | - | - | - |
| Talang Padang | - | - | - | - | - | - |
| Sumberejo | - | - | - | - | - | - |
| Gisting | - | - | - | - | - | - |
| Gunung Alip | - | - | - | - | - | - |
| Pugung | - | - | - | - | - | - |
| Bulok | - | - | - | - | - | - |
| Cukuh Balak | - | - | - | - | - | - |
| Kelumbayan | - | - | - | - | - | - |
| Limau | - | - | - | - | - | - |
| Kelumbayan Barat | - | - | - | - | - | - |
| Tanggamus | 85 | 90 | - | - | 85 | 90 |

Catatan/Note: ¹ Jumlah guru termasuk kepala sekolah dan guru/*The total of teachers including headmaster and teacher*
 Sumber/Source: Kementerian Pendidikan dan Kebudayaan, Sistem Data Pokok Pendidikan, data semester ganjil laporan sampai dengan 2020/Ministry of Educations and Culture, Basic Education Data System, odd semester report data up to 2020.

4.2 KESEHATAN HEALTH

Tabel 4.2.1 **Jumlah Desa¹/Kelurahan Yang Memiliki Sarana Kesehatan Menurut Kecamatan di Kabupaten Tanggamus, 2018–2020**
Number of Villages¹ Having Health Facilities by Subdistrict in Tanggamus Regency, 2018-2020

| Kecamatan Subdistrict | Rumah Sakit Hospital | | |
|--------------------------|-------------------------|----------|----------|
| | 2018 | 2019 | 2020 |
| (1) | (2) | (3) | (4) |
| Wonosobo | - | - | - |
| Semaka | - | - | - |
| Bandar Negeri Semuong | - | - | - |
| Kota Agung | 1 | 1 | 1 |
| Pematang Sawa | - | - | - |
| Kota Agung Timur | - | - | - |
| Kota Agung Barat | - | - | - |
| Pulau Panggung | - | - | - |
| Ulu Belu | - | - | - |
| Air Naningan | - | - | - |
| Talang Padang | - | - | - |
| Sumberejo | - | - | - |
| Gisting | 1 | 1 | 1 |
| Gunung Alip | - | - | - |
| Pugung | - | - | - |
| Bulok | - | - | - |
| Cukuh Balak | - | - | - |
| Kelumbayan | - | - | - |
| Limau | - | - | - |
| Kelumbayan Barat | - | - | - |
| Tanggamus | 2 | 2 | 2 |

Lanjutan Tabel/*Continued Table* 4.2.1

| Kecamatan <i>Subdistrict</i> | Rumah Sakit Bersalin <i>Maternity Hospital</i> | | |
|---------------------------------|---|----------|----------|
| | 2018 | 2019 | 2020 |
| (1) | (5) | (6) | (7) |
| Wonosobo | – | – | – |
| Semaka | – | – | – |
| Bandar Negeri Semuong | – | – | – |
| Kota Agung | – | – | – |
| Pematang Sawa | – | – | – |
| Kota Agung Timur | – | – | – |
| Kota Agung Barat | – | – | – |
| Pulau Panggung | – | – | – |
| Ulu Belu | – | – | – |
| Air Nainingan | – | – | – |
| Talang Padang | – | – | – |
| Sumberejo | – | – | – |
| Gisting | 1 | – | – |
| Gunung Alip | – | – | – |
| Pugung | – | – | – |
| Bulok | – | – | – |
| Cukuh Balak | – | – | – |
| Kelumbayan | – | – | – |
| Limau | – | – | – |
| Kelumbayan Barat | – | – | – |
| Tanggamus | 1 | – | – |

Lanjutan Tabel/Continued Table 4.2.1

| Kecamatan Subdistrict | Poliklinik Polyclinic | | |
|--------------------------|--------------------------|-----------|-----------|
| | 2018 | 2019 | 2020 |
| (1) | (8) | (9) | (10) |
| Wonosobo | – | – | – |
| Semaka | – | – | – |
| Bandar Negeri Semuong | – | – | – |
| Kota Agung | 1 | 1 | 1 |
| Pematang Sawa | – | – | – |
| Kota Agung Timur | 1 | 1 | 1 |
| Kota Agung Barat | – | – | – |
| Pulau Panggung | 1 | 1 | 1 |
| Ulu Belu | – | – | – |
| Air Nainingan | 1 | 1 | 1 |
| Talang Padang | 3 | 3 | 3 |
| Sumberejo | 2 | 2 | 1 |
| Gisting | 5 | 3 | 4 |
| Gunung Alip | – | – | – |
| Pugung | 2 | 1 | 1 |
| Bulok | – | – | – |
| Cukuh Balak | – | 1 | 1 |
| Kelumbayan | – | – | – |
| Limau | – | – | – |
| Kelumbayan Barat | – | – | – |
| Tanggamus | 16 | 14 | 14 |

Lanjutan Tabel/*Continued Table* 4.2.1

| Kecamatan <i>Subdistrict</i> | Puskesmas <i>Public Health Center</i> | | |
|---------------------------------|--|-----------|-----------|
| | 2018 | 2019 | 2020 |
| (1) | (11) | (12) | (13) |
| Wonosobo | 2 | 2 | 2 |
| Semaka | 2 | 2 | 2 |
| Bandar Negeri Semuong | 1 | 1 | 1 |
| Kota Agung | 1 | 1 | 1 |
| Pematang Sawa | 1 | 1 | 1 |
| Kota Agung Timur | 1 | 1 | 1 |
| Kota Agung Barat | 1 | 1 | 1 |
| Pulau Panggung | 1 | 1 | 1 |
| Ulu Belu | 1 | 1 | 1 |
| Air Nainingan | 1 | 1 | 1 |
| Talang Padang | 1 | 1 | 1 |
| Sumberejo | 1 | 2 | 2 |
| Gisting | 1 | 1 | 1 |
| Gunung Alip | 1 | 1 | 1 |
| Pugung | 2 | 2 | 2 |
| Bulok | 1 | 1 | 1 |
| Cukuh Balak | 1 | 1 | 1 |
| Kelumbayan | 1 | 1 | 1 |
| Limau | 1 | 1 | 1 |
| Kelumbayan Barat | 1 | 1 | 1 |
| Tanggamus | 23 | 24 | 24 |

Lanjutan Tabel/Continued Table 4.2.1

| Kecamatan Subdistrict | Puskesmas Pembantu Subsidiary of Public Health Center | | |
|--------------------------|--|-----------|-----------|
| | 2018 | 2019 | 2020 |
| (1) | (14) | (15) | (16) |
| Wonosobo | 2 | 2 | 2 |
| Semaka | 5 | 2 | 4 |
| Bandar Negeri Semuong | 1 | 1 | 1 |
| Kota Agung | 1 | 1 | 1 |
| Pematang Sawa | 2 | 2 | 2 |
| Kota Agung Timur | 1 | 1 | 2 |
| Kota Agung Barat | 1 | 1 | 1 |
| Pulau Panggung | 6 | 4 | 3 |
| Ulu Belu | 6 | 6 | 6 |
| Air Nainingan | 4 | 4 | 4 |
| Talang Padang | 2 | 2 | 2 |
| Sumberejo | 3 | 2 | 2 |
| Gisting | 2 | 2 | 2 |
| Gunung Alip | 2 | 2 | 1 |
| Pugung | 4 | 5 | 6 |
| Bulok | 6 | 4 | 5 |
| Cukuh Balak | 6 | 5 | 5 |
| Kelumbayan | 3 | 4 | 4 |
| Limau | 3 | 3 | 3 |
| Kelumbayan Barat | 2 | 2 | 2 |
| Tanggamus | 62 | 55 | 58 |

Lanjutan Tabel/*Continued Table* 4.2.1

| Kecamatan <i>Subdistrict</i> | Apotek <i>Pharmacy</i> | | |
|---------------------------------|---------------------------|-----------|-----------|
| | 2018 | 2019 | 2020 |
| (1) | (17) | (18) | (19) |
| Wonosobo | 2 | 1 | 3 |
| Semaka | – | – | – |
| Bandar Negeri Semuong | – | – | – |
| Kota Agung | 2 | 2 | 2 |
| Pematang Sawa | – | – | – |
| Kota Agung Timur | – | – | – |
| Kota Agung Barat | – | – | – |
| Pulau Panggung | 1 | 1 | 1 |
| Ulu Belu | – | – | – |
| Air Nanningan | 1 | 1 | 1 |
| Talang Padang | 4 | 2 | 2 |
| Sumberejo | 2 | 2 | 2 |
| Gisting | 2 | 2 | 2 |
| Gunung Alip | – | – | – |
| Pugung | – | – | – |
| Bulok | 1 | 1 | 1 |
| Cukuh Balak | – | – | – |
| Kelumbayan | – | – | – |
| Limau | – | – | – |
| Kelumbayan Barat | 1 | – | – |
| Tanggamus | 16 | 12 | 14 |

Catatan/*Note*: ¹ Desa pada tabel ini termasuk Unit Permukiman Transmigrasi (UPT) yang masih dibina oleh kementerian terkait dan nagari di Provinsi Sumatera Barat/*Villages in this table include Transmigration Settlement Unit which is still fostered by the relevant ministries and the nagari in the Province of Sumatera Barat*

Sumber/*Source*: BPS, Pendataan Potensi Desa (Podes)/*BPS-Statistics Indonesia, Village Potential Data Collecting*

Tabel 4.2.2 Jumlah Tenaga Kesehatan Menurut Kecamatan di Kabupaten Tanggamus, 2020
Number of Health Personnel by Subdistrict in Tanggamus Regency, 2020

| Kecamatan Subdistrict | Dokter ¹ Doctor ¹ | Dokter Gigi ² Dentist ² | Perawat Nurse | Bidan Midwife | Tenaga kefarmasian Pharmacist |
|--------------------------|--|---|------------------|------------------|-------------------------------------|
| (1) | (2) | (3) | (4) | (5) | (6) |
| Wonosobo | 2 | - | 18 | 40 | - |
| Semaka | 2 | - | 19 | 39 | 1 |
| Bandar Negeri Semuong | 1 | - | 10 | 17 | - |
| Kota Agung | 2 | - | 7 | 28 | 1 |
| Pematang Sawa | 2 | - | 13 | 22 | - |
| Kota Agung Timur | 2 | - | 5 | 22 | - |
| Kota Agung Barat | 1 | - | 6 | 16 | 1 |
| Pulau Panggung | 2 | 1 | 21 | 40 | - |
| Ulu Belu | 2 | 1 | 16 | 42 | - |
| Air Nanningan | 3 | 1 | 21 | 36 | 2 |
| Talang Padang | 3 | - | 26 | 41 | 5 |
| Sumberejo | 4 | - | 13 | 46 | 2 |
| Gisting | 2 | - | 17 | 40 | 1 |
| Gunung Alip | 1 | - | 10 | 29 | - |
| Pugung | 7 | - | 23 | 67 | 1 |
| Bulok | 3 | - | 21 | 24 | - |
| Cukuh Balak | 2 | - | 22 | 27 | 1 |
| Kelumbayan | 2 | - | 11 | 15 | - |
| Limau | 3 | - | 12 | 21 | - |
| Kelumbayan Barat | 2 | - | 15 | 17 | - |
| Tanggamus | 48 | 3 | 306 | 629 | 15 |

Lanjutan Tabel/*Continued Table* 4.2.2

| Kecamatan <i>Subdistrict</i> | Tenaga Kesehatan Masyarakat <i>Public Health worker</i> | Tenaga Kesehatan Lingkungan <i>Enviromental Health Worker</i> | Tenaga Gizi <i>Nutritionist</i> | Ahli Teknologi Laboratorium Medik <i>Medical Laboratory Technician</i> |
|---------------------------------|--|--|------------------------------------|--|
| (1) | (7) | (8) | (9) | (10) |
| Wonosobo | - | - | 1 | 1 |
| Semaka | - | - | - | 2 |
| Bandar Negeri Semuong | - | - | - | - |
| Kota Agung | - | - | 1 | 2 |
| Pematang Sawa | - | - | - | - |
| Kota Agung Timur | - | - | 1 | 1 |
| Kota Agung Barat | - | - | - | - |
| Pulau Panggung | - | - | - | 1 |
| Ulu Belu | - | - | - | - |
| Air Naningan | - | - | 1 | 1 |
| Talang Padang | - | - | 1 | 1 |
| Sumberejo | - | - | 1 | 2 |
| Gisting | - | - | 1 | 1 |
| Gunung Alip | - | - | 1 | 1 |
| Pugung | - | - | 3 | 2 |
| Bulok | - | - | - | 1 |
| Cukuh Balak | - | - | 1 | - |
| Kelumbayan | - | - | 1 | - |
| Limau | - | - | - | - |
| Kelumbayan Barat | - | - | - | - |
| Tanggamus | - | - | 13 | 16 |

Catatan/*Note*: ...Sumber/*Source*: Dinas Kesehatan Kabupaten Tanggamus/*Health Service of Tanggamus Regency*

Tabel
Table 4.2.3**Jumlah Rumah Sakit Umum, Rumah Sakit Khusus, Rumah Sakit Bersalin, Puskesmas, Klinik/Balai Kesehatan, Posyandu, Polindes Menurut Kecamatan di Kabupaten Tanggamus, 2019 dan 2020*****Number of General Hospital, Special Hospital, Maternity Hospital, Public Health Center, Clinic/Health Center, Maternal and Child Health Center by Subdistrict in Tanggamus Regency, 2019 and 2020***

| Kecamatan Subdistrict | Rumah Sakit Umum/General Hospital | | Rumah Sakit Khusus/Special Hospital | |
|--------------------------|-----------------------------------|----------|-------------------------------------|----------|
| | 2019 | 2020 | 2019 | 2020 |
| (1) | (2) | (3) | (4) | (5) |
| Wonosobo | - | - | - | - |
| Semaka | - | - | - | - |
| Bandar Negeri Semuong | - | - | - | - |
| Kota Agung | 1 | 1 | - | - |
| Pematang Sawa | - | - | - | - |
| Kota Agung Timur | - | - | - | - |
| Kota Agung Barat | - | - | - | - |
| Pulau Panggung | - | - | - | - |
| Ulu Belu | - | - | - | - |
| Air Nainingan | - | - | - | - |
| Talang Padang | - | - | - | - |
| Sumberejo | - | - | - | - |
| Gisting | 1 | 1 | - | - |
| Gunung Alip | - | - | - | - |
| Pugung | - | - | - | - |
| Bulok | - | - | - | - |
| Cukuh Balak | - | - | - | - |
| Kelumbayan | - | - | - | - |
| Limau | - | - | - | - |
| Kelumbayan Barat | - | - | - | - |
| Tanggamus | 2 | 2 | - | - |

Lanjutan Tabel/*Continued Table 4.2.3*

| Kecamatan Subdistrict | Puskesmas ¹ Rawat Inap Public Health Center ¹ with Inpatient Care | | Puskesmas ¹ Non Rawat Inap Public Health Center ¹ without Inpatient Care | |
|--------------------------|---|-----------|---|----------|
| | 2019 | 2020 | 2019 | 2020 |
| (1) | (6) | (7) | (8) | (9) |
| Wonosobo | 1 | 1 | 1 | 1 |
| Semaka | 1 | 1 | 1 | 1 |
| Bandar Negeri Semuong | 1 | 1 | - | - |
| Kota Agung | - | - | 1 | 1 |
| Pematang Sawa | 1 | 1 | - | - |
| Kota Agung Timur | - | - | 1 | 1 |
| Kota Agung Barat | - | - | 1 | 1 |
| Pulau Panggung | 1 | 1 | - | - |
| Ulu Belu | 1 | 1 | - | - |
| Air Nanningan | 1 | 1 | - | - |
| Talang Padang | 1 | 1 | - | - |
| Sumberejo | 1 | 1 | 1 | 1 |
| Gisting | 1 | 1 | - | - |
| Gunung Alip | - | - | 1 | 1 |
| Pugung | 2 | 2 | - | - |
| Bulok | 1 | 1 | - | - |
| Cukuh Balak | 1 | 1 | - | - |
| Kelumbayan | 1 | 1 | - | - |
| Limau | 1 | 1 | - | - |
| Kelumbayan Barat | 1 | 1 | - | - |
| Tanggamus | 17 | 17 | 7 | 7 |

Lanjutan Tabel/Continued Table 4.2.3

| Kecamatan Subdistrict | Klinik Pratama Primary Clinic | | Posyandu Intregrated Health Post | |
|--------------------------|----------------------------------|-----------|-------------------------------------|------------|
| | 2019 | 2020 | 2019 | 2020 |
| (1) | (4) | (5) | (6) | (7) |
| Wonosobo | 1 | 1 | 33 | 33 |
| Semaka | - | - | 33 | 34 |
| Bandar Negeri Semuong | 1 | 1 | 15 | 15 |
| Kota Agung | 3 | 3 | 40 | 41 |
| Pematang Sawa | - | - | 19 | 20 |
| Kota Agung Timur | - | - | 22 | 27 |
| Kota Agung Barat | - | - | 27 | 22 |
| Pulau Panggung | 1 | 1 | 44 | 44 |
| Ulu Belu | 1 | 1 | 51 | 51 |
| Air Nanningan | - | - | 31 | 31 |
| Talang Padang | 4 | 4 | 66 | 68 |
| Sumberejo | 2 | 2 | 33 | 33 |
| Gisting | 3 | 3 | 49 | 48 |
| Gunung Alip | - | - | 24 | 24 |
| Pugung | - | - | 88 | 88 |
| Bulok | - | - | 27 | 29 |
| Cukuh Balak | 1 | 1 | 30 | 29 |
| Kelumbayan | 1 | 1 | 20 | 20 |
| Limau | - | - | 21 | 21 |
| Kelumbayan Barat | - | - | 13 | 12 |
| Tanggamus | 18 | 18 | 686 | 690 |

Catatan/Note: ...

Sumber/Source: Dinas Kesehatan Kabupaten Tanggamus/Health Service of Tanggamus Regency

Tabel
Table 4.2.4**Jumlah Polindes Menurut Kecamatan di Kabupaten
Tanggamus, 2019 dan 2020**
*Number of Maternal and Child Health Center by Subdistrict
in Tanggamus Regency, 2019 and 2020*

| Kecamatan Subdistrict | Polindes/Village Maternity | |
|--------------------------|----------------------------|------------|
| | 2019 | 2020 |
| (1) | (2) | (3) |
| Wonosobo | 22 | 22 |
| Semaka | 6 | 6 |
| Bandar Negeri Semuong | 5 | 5 |
| Kota Agung | 14 | 14 |
| Pematang Sawa | 8 | 8 |
| Kota Agung Timur | 10 | 10 |
| Kota Agung Barat | 5 | 5 |
| Pulau Panggung | 21 | 21 |
| Ulu Belu | 13 | 13 |
| Air Nanningan | 10 | 10 |
| Talang Padang | 17 | 17 |
| Sumberejo | 11 | 11 |
| Gisting | 9 | 9 |
| Gunung Alip | 8 | 8 |
| Pugung | 27 | 27 |
| Bulok | 10 | 10 |
| Cukuh Balak | 11 | 11 |
| Kelumbayan | 6 | 6 |
| Limau | 11 | 11 |
| Kelumbayan Barat | 6 | 6 |
| Tanggamus | 230 | 230 |

Catatan/Note: ...

Sumber/Source: Dinas Kesehatan Kabupaten Tanggamus/Health Service of Tanggamus Regency

Tabel 4.2.5 Jumlah Dokter Spesialis, Dokter Umum dan Dokter Gigi Menurut Sarana Pelayanan Kesehatan di Kabupaten Tanggamus, 2020
Number of Specialist Doctor, Generalist Doctor, and Dentist by Type of Health Facility in Tanggamus Regency, 2020

| Sarana Pelayanan Kesehatan Health Facility | Dokter Spesialis/ Specialist Doctors | Dokter Umum/ Generalist Doctors | Dokter Gigi/Dentist |
|---|---|------------------------------------|---------------------|
| (1) | (2) | (3) | (4) |
| Puskesmas/Public Health Center | - | 48 | 3 |
| Rumah Sakit/Hospital | 20 | 3 | 1 |
| Jumlah/Total | 20 | 51 | 4 |

Catatan/Note: ...

Sumber/Source: Dinas Kesehatan Kabupaten Tanggamus/Health Service of Tanggamus Regency

Tabel
Table 4.2.6

Persentase Perempuan Pernah Kawin Berumur 15-49 Tahun yang Melahirkan Anak Lahir Hidup (ALH) Menurut Kecamatan di Kabupaten Tanggamus, 2020
Percentage of Ever Married Women Aged 15-49 Years Who Gave Birth to Children Ever Born by Subdistrict in Tanggamus Regency, 2020

| Kecamatan Subdistrict | Tenaga Kesehatan/ Health Personnel | Non Tenaga Kesehatan/ Non- Health Personnel | Jumlah/Total | Persentase Tenaga Kesehatan/ Percentage of Health Personnel |
|--------------------------|---|--|---------------|--|
| (1) | (2) | (3) | (4) | (5) |
| Wonosobo | 566 | - | 566 | 100,00 |
| Semaka | 615 | 3 | 618 | 99,50 |
| Bandar Negeri Semuong | 383 | - | 383 | 100,00 |
| Kota Agung | 872 | 3 | 875 | 99,70 |
| Pematang Sawa | 301 | 4 | 305 | 98,70 |
| Kota Agung Timur | 409 | 2 | 411 | 99,50 |
| Kota Agung Barat | 568 | - | 568 | 100,00 |
| Pulau Panggung | 718 | - | 718 | 100,00 |
| Ulu Belu | 1 077 | - | 1 077 | 100,00 |
| Air Nanningan | 603 | 1 | 604 | 99,80 |
| Talang Padang | 830 | - | 830 | 100,00 |
| Sumberejo | 586 | - | 586 | 100,00 |
| Gisting | 781 | - | 781 | 100,00 |
| Gunung Alip | 310 | - | 310 | 100,00 |
| Pugung | 957 | - | 957 | 100,00 |
| Bulok | 369 | - | 369 | 100,00 |
| Cukuh Balak | 361 | 8 | 369 | 97,80 |
| Kelumbayan | 186 | - | 186 | 100,00 |
| Limau | 345 | - | 345 | 100,00 |
| Kelumbayan Barat | 284 | 1 | 285 | 99,60 |
| Tanggamus | 11 121 | 22 | 11 143 | 99,80 |

Catatan/Note: ...

Sumber/Source: Dinas Kesehatan Kabupaten Tanggamus/Health Service of Tanggamus Regency

Tabel 4.2.7 **Persentase Balita Yang Pernah Mendapat Imunisasi Menurut Kecamatan di Kabupaten Tanggamus, 2020**
Percentage of Children Under Five Years Who Had Immunization by Subdistrict in Tanggamus Regency, 2020

| Kecamatan Subdistrict | BCG/BCG | DPT-HB-Hib3/ DPT-HB-Hib3 | Campak/ Measies | Polio/Polio | Hepatitis B/ Hepatitis B |
|--------------------------|--------------|-----------------------------|--------------------|---------------|-----------------------------|
| (1) | (2) | (3) | (4) | (5) | (6) |
| Wonosobo | 95,28 | 104,70 | 99,41 | 103,90 | 87,47 |
| Semaka | 93,39 | 96,24 | 101,30 | 95,70 | 91,08 |
| Bandar Negeri Semuong | 95,50 | 100,30 | 100,30 | 100,30 | 95,50 |
| Kota Agung | 98,80 | 102,90 | 103,50 | 102,80 | 99,10 |
| Pematang Sawa | 96,80 | 99,00 | 95,90 | 99,00 | 83,40 |
| Kota Agung Timur | 98,70 | 102,90 | 104,60 | 102,70 | 96,20 |
| Kota Agung Barat | 94,10 | 98,80 | 98,80 | 98,40 | 99,80 |
| Pulau Panggung | 101,70 | 117,40 | 108,80 | 117,40 | 100,70 |
| Ulu Belu | 82,90 | 97,00 | 87,80 | 97,00 | 90,90 |
| Air Nanningan | 98,60 | 107,80 | 100,20 | 108,00 | 98,50 |
| Talang Padang | 85,70 | 88,70 | 94,70 | 91,60 | 92,70 |
| Sumberejo | 89,79 | 99,45 | 100,37 | 98,50 | 93,77 |
| Gisting | 94,40 | 97,20 | 99,20 | 97,20 | 99,70 |
| Gunung Alip | 103,40 | 99,70 | 99,70 | 99,70 | 101,70 |
| Pugung | 96,25 | 103,90 | 106,00 | 104,00 | 96,66 |
| Bulok | 93,70 | 101,20 | 100,00 | 101,20 | 93,10 |
| Cukuh Balak | 100,00 | 102,20 | 84,20 | 97,50 | 100,80 |
| Kelumbayan | 113,20 | 100,00 | 99,50 | 100,00 | 113,20 |
| Limau | 88,90 | 101,90 | 109,60 | 101,90 | 86,40 |
| Kelumbayan Barat | 102,80 | 99,30 | 107,10 | 101,90 | 102,50 |
| Tanggamus | 96,20 | 100,99 | 100,05 | 100,93 | 96,16 |

Catatan/Note: ...

Sumber/Source: Dinas Kesehatan Kabupaten Tanggamus/Health Service of Tanggamus Regency

Tabel
Table 4.2.8

**Jumlah Kasus 10 Penyakit Terbanyak di Kabupaten
Tanggamus, 2020**
*Number of Cases of the 10 Most Disease in Tanggamus
Regency, 2020*

| Jenis Penyakit <i>The Type of Disease</i> | Jumlah Kasus <i>Number of Cases</i> |
|---|---|
| (1) | (2) |
| Influenza | 28 401 |
| Rheumatoid Arthritis | 20 529 |
| Gastritis | 19 831 |
| Hypertensi | 15 585 |
| Nasopharingitis Akut | 13 770 |
| Febris | 12 089 |
| Cephalgia | 9 884 |
| Dermatitis Kontak | 8 249 |
| Mialgia | 7 780 |
| Dispepsia | 6 567 |

Catatan/Note: ...

Sumber/Source: Dinas Kesehatan Kabupaten Tanggamus/*Health Service of Tanggamus Regency*

Tabel 4.2.9 Jumlah Bayi Lahir, Bayi Berat Badan Lahir Rendah (BBLR), BBLR Dirujuk dan Bergizi Buruk Menurut Kecamatan di Kabupaten Tanggamus, 2020
Number of Births, Babies With Low Birth Weights (LBW), Treated LBW, and Malnutrition Cases by Subdistrict in Tanggamus Regency, 2020

| Kecamatan Subdistrict | Bayi Lahir/ Births | BBLR/LBW | | Gizi Buruk/ Malnutrition |
|--------------------------|-----------------------|--------------|---------------------|-----------------------------|
| | | Jumlah/Total | Dirujuk/ Treated | |
| (1) | (2) | (3) | (4) | (5) |
| Wonosobo | 298 | 28 | - | 2 |
| Semaka | 296 | 32 | - | - |
| Bandar Negeri Semuong | 170 | 2 | - | - |
| Kota Agung | 428 | 9 | - | - |
| Pematang Sawa | 158 | 3 | - | - |
| Kota Agung Timur | 250 | 13 | - | - |
| Kota Agung Barat | 271 | 10 | - | - |
| Pulau Panggung | 349 | 61 | - | - |
| Ulu Belu | 530 | 8 | - | - |
| Air Nanningan | 288 | 22 | - | - |
| Talang Padang | 371 | 14 | - | - |
| Sumberejo | 285 | 26 | - | - |
| Gisting | 376 | 18 | - | - |
| Gunung Alip | 153 | 31 | - | - |
| Pugung | 539 | 24 | - | - |
| Bulok | 173 | - | - | - |
| Cukuh Balak | 204 | 10 | - | - |
| Kelumbayan | 98 | - | - | - |
| Limau | 214 | 2 | - | - |
| Kelumbayan Barat | 145 | 7 | - | - |
| Tanggamus | 5 596 | 320 | - | 2 |

Catatan/Note: ...

Sumber/Source: Dinas Kesehatan Kabupaten Tanggamus/Health Service of Tanggamus Regency

Tabel
Table 4.2.10**Jumlah Kasus HIV/AIDS, IMS, DBD, Diare, TB, dan Malaria Menurut Kecamatan di Kabupaten Tanggamus, 2020**
Number of Cases of HIV/AIDS, Sexually Transmitted Infection, Dengue Fever, Diarrhea, Tuberculosis (TB) and Malaria by Subdistrict in Tanggamus Regency, 2020

| Kecamatan Subdistrict | HIV/ AIDS/ HIV/AIDS | IMS/DPT- HB-Sexually Transmitted Infection | DBD/ Dengue Fever | Diare/ Diarrhea | TB/ Tuberculosis | Malaria/ Malaria |
|--------------------------|---------------------------|---|-------------------------|--------------------|---------------------|---------------------|
| (1) | (2) | (3) | (4) | (5) | (6) | (7) |
| Wonosobo | - | - | 10 | 200 | 71 | - |
| Semaka | - | - | 21 | 200 | 89 | - |
| Bandar Negeri Semuong | - | - | 3 | 37 | 35 | - |
| Kota Agung | 4 | - | 22 | 61 | 110 | - |
| Pematang Sawa | - | - | 1 | 100 | 7 | - |
| Kota Agung Timur | - | - | 7 | 100 | 77 | - |
| Kota Agung Barat | - | - | 5 | 100 | 20 | - |
| Pulau Panggung | - | - | 16 | - | 54 | - |
| Ulu Belu | - | - | - | 100 | 79 | - |
| Air Naningan | - | - | 9 | 77 | 22 | - |
| Talang Padang | 1 | - | 12 | 41 | 70 | - |
| Sumberejo | - | - | 10 | 169 | 21 | - |
| Gisting | - | - | 16 | 16 | 45 | - |
| Gunung Alip | 1 | - | 13 | 100 | 37 | - |
| Pugung | 3 | - | 13 | 80 | 68 | - |
| Bulok | - | - | 4 | 100 | 30 | - |
| Cukuh Balak | - | - | 2 | 91 | 16 | 2 |
| Kelumbayan | - | - | - | 100 | 13 | - |
| Limau | - | - | 3 | 28 | 18 | - |
| Kelumbayan Barat | - | - | - | - | 15 | - |
| Tanggamus | 9 | - | 167 | 1 700 | 897 | 2 |

Catatan/Note: ...

Sumber/Source: Dinas Kesehatan Kabupaten Tanggamus/Health Service of Tanggamus Regency

Tabel 4.2.11 Jumlah Remaja Usia 15-24 Tahun Yang Mendapat Penyuluhan Tentang Kesehatan Reproduksi (Kespro) dan HIV/AIDS Menurut Kecamatan di Kabupaten Tanggamus, 2020
Number of Young People Aged 15-24 Who Had Counselling on Reproductive Health and HIV/AIDS by Subdistrict in Tanggamus Regency, 2020

| Kecamatan Subdistrict | Penyuluhan Kespro/ Reproductive Health Counselling | Penyuluhan HIV/AIDS/HIV/AIDS Counselling |
|--------------------------|--|---|
| (1) | (2) | (3) |
| Wonosobo | 1 607 | 1 607 |
| Semaka | 1 621 | 1 621 |
| Bandar Negeri Semuong | 413 | 413 |
| Kota Agung | 3 037 | 3 037 |
| Pematang Sawa | 533 | 533 |
| Kota Agung Timur | 869 | 869 |
| Kota Agung Barat | 1 011 | 1 011 |
| Pulau Panggung | 1 467 | 1 467 |
| Ulu Belu | 1 089 | 1 089 |
| Air Naningan | 1 115 | 1 115 |
| Talang Padang | 2 744 | 2 744 |
| Sumberejo | 1 785 | 1 785 |
| Gisting | 2 320 | 2 320 |
| Gunung Alip | 971 | 971 |
| Pugung | 2 298 | 2 298 |
| Bulok | 759 | 759 |
| Cukuh Balak | 904 | 904 |
| Kelumbayan | 1 012 | 1 012 |
| Limau | 911 | 911 |
| Kelumbayan Barat | 570 | 570 |
| Tanggamus | 27 036 | 27 036 |

Catatan/Note: ...

Sumber/Source: Dinas Kesehatan Kabupaten Tanggamus/Health Service of Tanggamus Regency

Tabel
Table 4.2.12**Jumlah Pasangan Usia Subur dan Peserta KB Aktif
Menurut Kecamatan di Kabupaten Tanggamus, 2020
Number of Eligible Couples and Family Planning
Participants by Subdistrict in Tanggamus Regency, 2020**

| Kecamatan Subdistrict | Jumlah PUS/ Eligible Couples | Peserta KB Aktif/Family Planning Participants | | | |
|--------------------------|---------------------------------|---|------------|------------|-------------------|
| | | IUD | MOW | MOP | Kondom/ Condom |
| (1) | (2) | (3) | (4) | (5) | (6) |
| Wonosobo | 7 834 | 227 | 96 | 20 | 214 |
| Semaka | 7 050 | 237 | 2 | - | 21 |
| Bandar Negeri Semuong | 4 908 | 112 | 10 | 186 | 29 |
| Kota Agung | 10 544 | 1 024 | 142 | 32 | 91 |
| Pematang Sawa | 4 607 | 637 | - | - | 88 |
| Kota Agung Timur | 3 378 | 227 | 31 | 6 | 63 |
| Kota Agung Barat | 5 504 | 650 | 1 | 5 | 12 |
| Pulau Panggung | 6 564 | 507 | 36 | 7 | 316 |
| Ulu Belu | 9 831 | 682 | 20 | 42 | 300 |
| Air Nanningan | 6 524 | 480 | 38 | 7 | 12 |
| Talang Padang | 9 837 | 916 | 40 | 70 | 496 |
| Sumberejo | 6 092 | 379 | 54 | 27 | 71 |
| Gisting | 6 647 | 962 | 67 | 117 | 75 |
| Gunung Alip | 3 998 | 204 | 30 | 6 | 71 |
| Pugung | 14 475 | 697 | 132 | 116 | 136 |
| Bulok | 4 948 | 194 | 15 | 2 | 53 |
| Cukuh Balak | 4 901 | 545 | 42 | 14 | 204 |
| Kelumbayan | 2 120 | 89 | 2 | 2 | 28 |
| Limau | 4 208 | 106 | 14 | 1 | 28 |
| Kelumbayan Barat | 3 512 | 228 | 3 | 10 | 67 |
| Tanggamus | 127 482 | 9 105 | 775 | 670 | 2 375 |

Lanjutan Tabel/Continued Table 4.2.12

| Kecamatan Subdistrict | Peserta KB Aktif/Family Planning Participants | | | |
|--------------------------|---|-------------------------|---------------|---------------|
| | Implan / Implants | Suntikan / Injection | Pil/Pil | Jumlah/Total |
| (1) | (7) | (8) | (9) | (10) |
| Wonosobo | 1 499 | 2 922 | 889 | 5 867 |
| Semaka | 1 446 | 2 258 | 1 311 | 5 275 |
| Bandar Negeri Semuong | 1 315 | 1 487 | 812 | 3 953 |
| Kota Agung | 1 414 | 3 551 | 2 017 | 8 271 |
| Pematang Sawa | 884 | 658 | 1 047 | 3 314 |
| Kota Agung Timur | 839 | 764 | 501 | 2 431 |
| Kota Agung Barat | 1 074 | 1 649 | 607 | 3 998 |
| Pulau Panggung | 1 408 | 1 592 | 1 033 | 4 869 |
| Ulu Belu | 2 024 | 2 957 | 1 833 | 7 585 |
| Air Nanningan | 1 820 | 1 803 | 988 | 5 148 |
| Talang Padang | 1 497 | 2 671 | 1 937 | 7 627 |
| Sumberejo | 1 181 | 2 412 | 463 | 4 587 |
| Gisting | 1 232 | 1 597 | 977 | 5 027 |
| Gunung Alip | 978 | 1 093 | 609 | 2 991 |
| Pugung | 1 480 | 6 376 | 2 275 | 11 212 |
| Bulok | 669 | 1 657 | 1 281 | 3 871 |
| Cukuh Balak | 602 | 1 303 | 1 594 | 4 304 |
| Kelumbayan | 224 | 821 | 480 | 1 646 |
| Limau | 835 | 1 053 | 989 | 3 026 |
| Kelumbayan Barat | 585 | 1 197 | 579 | 2 669 |
| Tanggamus | 23 006 | 39 821 | 22 192 | 97 944 |

Catatan/Note: ...

Sumber/Source: Dinas Kesehatan Kabupaten Tanggamus/Health Service of Tanggamus Regency

Tabel 4.2.13 Jumlah Klinik Keluarga Berencana (KKB) dan Pos Pelayanan Keluarga Berencana Desa (PPKBD) Menurut Kecamatan di Kabupaten Tanggamus, 2020
Number of Family Planning Clinics and Village Family Planning by Subdistrict in Tanggamus Regency, 2020

| Kecamatan Subdistrict | KKB/Family Planning Clinics | PPKBD/Village Family Planning Service Units |
|--------------------------|--------------------------------|--|
| (1) | (2) | (3) |
| Wonosobo | 2 | 28 |
| Semaka | 2 | 22 |
| Bandar Negeri Semuong | 1 | 11 |
| Kota Agung | 2 | 16 |
| Pematang Sawa | 1 | 14 |
| Kota Agung Timur | 1 | 12 |
| Kota Agung Barat | 1 | 16 |
| Pulau Panggung | 1 | 21 |
| Ulu Belu | 1 | 16 |
| Air Naningan | 1 | 10 |
| Talang Padang | 1 | 20 |
| Sumberejo | 2 | 13 |
| Gisting | 1 | 9 |
| Gunung Alip | 1 | 12 |
| Pugung | 2 | 27 |
| Bulok | 1 | 10 |
| Cukuh Balak | 1 | 20 |
| Kelumbayan | 1 | 8 |
| Limau | 1 | 11 |
| Kelumbayan Barat | 1 | 6 |
| Tanggamus | 25 | 302 |

Catatan/Note: ...

Sumber/Source: Dinas Pemberdayaan Perempuan Perlindungan Anak Pengendalian Penduduk dan Keluarga Berencana Kabupaten Tanggamus/Women's Empowerment Child Protection and Population Control and Family Planning Agency of Tanggamus Regency

4.3 AGAMA DAN SOSIAL LAINNYA RELIGION AND OTHER SOCIAL AFFAIRS

Tabel 4.3.1 Jumlah Penduduk Menurut Kecamatan dan Agama yang Diant di Kabupaten Tanggamus, 2020
Table 4.3.1 Population by Subdistrict and Religion in Tanggamus Regency, 2020

| Kecamatan Subdistrict | Islam | Protestan Protestant | Katolik Catholic | Hindu | Budha Buddha | Lainnya Others |
|--------------------------|----------------|-------------------------|---------------------|------------|-----------------|-------------------|
| (1) | (2) | (3) | (4) | (5) | (6) | (7) |
| Wonosobo | 42 178 | 114 | 168 | 170 | 23 | - |
| Semaka | 39 859 | 49 | 30 | 190 | - | - |
| Bandar Negeri Semuong | 17 466 | 3 | - | 7 | - | - |
| Kota Agung | 47 085 | 254 | 98 | 162 | 186 | - |
| Pematang Sawa | 18 101 | 7 | 3 | 2 | 2 | - |
| Kota Agung Timur | 21 738 | 112 | 286 | 52 | 6 | - |
| Kota Agung Barat | 23 368 | 8 | 7 | - | 4 | - |
| Pulau Panggung | 40 880 | 12 | 3 | - | 11 | - |
| Ulu Belu | 44 215 | 16 | 9 | - | 2 | - |
| Air Naningan | 31 293 | 116 | 283 | - | 1 | - |
| Talang Padang | 54 422 | 135 | 76 | - | 82 | - |
| Sumberejo | 35 821 | 177 | 436 | 1 | 3 | - |
| Gisting | 41 806 | 358 | 1 209 | 8 | 24 | - |
| Gunung Alip | 22 740 | 2 | 2 | - | - | - |
| Pugung | 66 926 | 69 | 78 | - | - | - |
| Bulok | 24 458 | 1 | 5 | 1 | 3 | - |
| Cukuh Balak | 25 327 | 1 | 1 | 2 | - | - |
| Kelumbayan | 12 343 | 29 | 18 | 169 | - | - |
| Limau | 21 927 | 8 | 56 | - | 8 | - |
| Kelumbayan Barat | 14 048 | 1 | 8 | - | - | - |
| Tanggamus | 646 001 | 1 522 | 2 776 | 764 | 355 | - |

Catatan/Note: ...

Sumber/Source: Dinas Kependudukan dan Pencatatan Sipil Kabupaten Tanggamus/Population and Civil Registration Agency of Tanggamus Regency

Tabel
Table 4.3.2**Jumlah Tempat Peribadatan Menurut Kecamatan di Kabupaten Tanggamus, 2020**
Number of Places of Worship by Subdistrict and Religion in Tanggamus Regency, 2020

| Kecamatan Subdistrict | Masjid Mosque | Mushola Pray Room | Gereja Protestan Protestant Church | Gereja Katholik Catholic Church | Pura Temple | Vihara |
|--------------------------|------------------|-------------------------|---|--|----------------|----------|
| (1) | (2) | (3) | (4) | (5) | (6) | (7) |
| Wonosobo | 45 | 57 | - | 1 | - | - |
| Semaka | 56 | 48 | - | 1 | - | - |
| Bandar Negeri Semuong | 32 | 27 | - | - | - | - |
| Kota Agung | 54 | 47 | - | 4 | 2 | 1 |
| Pematang Sawa | 32 | 39 | - | - | - | - |
| Kota Agung Timur | 33 | 22 | 2 | - | 1 | - |
| Kota Agung Barat | 30 | 50 | - | - | - | - |
| Pulau Panggung | 68 | 74 | - | - | - | - |
| Ulu Belu | 81 | 14 | - | - | - | - |
| Air Naningan | 77 | 59 | 1 | 2 | - | - |
| Talang Padang | 64 | 40 | - | - | - | - |
| Sumberejo | 48 | 82 | - | 2 | - | - |
| Gisting | 43 | 59 | 4 | 1 | - | - |
| Gunung Alip | 28 | 32 | - | - | - | - |
| Pugung | 58 | 63 | - | - | - | - |
| Bulok | 39 | 44 | - | - | - | - |
| Cukuh Balak | 43 | 48 | - | 1 | - | - |
| Kelumbayan | 31 | 23 | - | - | 4 | - |
| Limau | 34 | 36 | - | - | - | - |
| Kelumbayan Barat | 13 | 29 | - | - | - | - |
| Tanggamus | 909 | 893 | 7 | 13 | 7 | 1 |

Catatan/Note: ...

Sumber/Source: Kantor Kementerian Agama Kabupaten Tanggamus/Ministry of Religion Affairs of Tanggamus Regency

Tabel 4.3.3 Jumlah Desa¹/Kelurahan yang Mengalami Bencana Alam² Menurut Kecamatan di Kabupaten Tanggamus, 2018–2020
Number of Villages¹ that Had Natural Disaster² by Subdistrict in Tanggamus Regency, 2018-2020

| Kecamatan Subdistrict | Banjir/Flood | | |
|--------------------------|--------------|-----------|-----------|
| | 2018 | 2019 | 2020 |
| (1) | (2) | (3) | (4) |
| Wonosobo | 9 | 9 | 9 |
| Semaka | 8 | 5 | 8 |
| Bandar Negeri Semuong | 1 | - | 1 |
| Kota Agung | - | - | - |
| Pematang Sawa | - | - | - |
| Kota Agung Timur | - | 2 | - |
| Kota Agung Barat | 4 | 5 | 1 |
| Pulau Panggung | - | - | - |
| Ulu Belu | 2 | 2 | 2 |
| Air Nanningan | 3 | 1 | - |
| Talang Padang | 4 | 5 | 2 |
| Sumberejo | 1 | - | - |
| Gisting | 1 | - | - |
| Gunung Alip | 8 | 1 | - |
| Pugung | 1 | 1 | 3 |
| Bulok | 1 | 1 | 1 |
| Cukuh Balak | 10 | 9 | 10 |
| Kelumbayan | 5 | 7 | 7 |
| Limau | 2 | 6 | 6 |
| Kelumbayan Barat | 1 | 3 | 1 |
| Tanggamus | 61 | 57 | 51 |

Lanjutan Tabel/*Continued Table 4.3.3*

| Kecamatan <i>Subdistrict</i> | Gempa Bumi/ <i>Earthquake</i> | | |
|---------------------------------|-------------------------------|----------|----------|
| | 2018 | 2019 | 2020 |
| (1) | (5) | (6) | (7) |
| Wonosobo | - | - | - |
| Semaka | - | - | - |
| Bandar Negeri Semuong | - | - | - |
| Kota Agung | - | - | - |
| Pematang Sawa | - | - | - |
| Kota Agung Timur | - | - | - |
| Kota Agung Barat | - | 6 | - |
| Pulau Panggung | - | - | - |
| Ulu Belu | - | - | - |
| Air Naningan | - | - | - |
| Talang Padang | - | - | - |
| Sumberejo | - | - | - |
| Gisting | - | - | - |
| Gunung Alip | - | - | - |
| Pugung | - | - | - |
| Bulok | - | - | - |
| Cukuh Balak | 5 | - | - |
| Kelumbayan | - | - | 2 |
| Limau | - | - | - |
| Kelumbayan Barat | - | - | - |
| Tanggamus | 5 | 6 | 2 |

Lanjutan Tabel/Continued Table 4.3.3

| Kecamatan Subdistrict | Tanah Longsor/Landslide | | |
|--------------------------|-------------------------|-----------|-----------|
| | 2018 | 2019 | 2020 |
| (1) | (8) | (9) | (10) |
| Wonosobo | 1 | - | - |
| Semaka | - | - | - |
| Bandar Negeri Semuong | - | - | - |
| Kota Agung | - | - | - |
| Pematang Sawa | - | - | - |
| Kota Agung Timur | 1 | - | - |
| Kota Agung Barat | - | 1 | - |
| Pulau Panggung | 1 | 1 | - |
| Ulu Belu | - | 4 | 6 |
| Air Nanningan | 3 | 1 | - |
| Talang Padang | - | - | - |
| Sumberejo | - | - | - |
| Gisting | - | - | - |
| Gunung Alip | - | - | - |
| Pugung | 1 | 2 | 1 |
| Bulok | - | - | - |
| Cukuh Balak | 3 | 14 | 9 |
| Kelumbayan | 3 | 1 | 2 |
| Limau | - | 5 | 5 |
| Kelumbayan Barat | 2 | 4 | 3 |
| Tanggamus | 15 | 33 | 26 |

Catatan/Note: ¹ Desa pada tabel ini termasuk Unit Permukiman Transmigrasi (UPT) yang masih dibina oleh kementerian terkait dan nagari di Provinsi Sumatera Barat/Villages in this table are included in Transmigration Settlement Unit which is still fostered by the relevant ministries and the nagari in the Province of Sumatera Barat

² Terjadi dalam tiga tahun terakhir sampai dengan saat pencacahan/Occured during the last three years by the time of enumeration

Sumber/Source: BPS, Pendataan Potensi Desa (Podes)/BPS-Statistics Indonesia, Village Potential Data Collecting

Tabel
Table 4.3.4**Jumlah Nikah Menurut Kecamatan di Kabupaten
Tanggamus, 2018– 2020**
**Number of Marriage by Subdistrict in Tanggamus Regency,
2018-2020**

| Kecamatan Subdistrict | 2018 | | 2019 | |
|--------------------------|-------------------------------------|---|--|---|
| | Nikah Kantor/ Marriage in Office | Nikah Luar Kantor/ Marriage outside Office | Nikah Kantor/ Marriage in Office | Nikah Luar Kantor/ Marriage outside Office |
| (1) | (2) | (3) | (4) | (5) |
| Wonosobo | 19 | 334 | 35 | 261 |
| Semaka | 48 | 276 | 80 | 266 |
| Bandar Negeri Semuong | 8 | 113 | 32 | 113 |
| Kota Agung | 52 | 307 | 52 | 386 |
| Pematang Sawa | 9 | 128 | 9 | 133 |
| Kota Agung Timur | 46 | 127 | 69 | 140 |
| Kota Agung Barat | 37 | 144 | 25 | 181 |
| Pulau Panggung | 7 | 285 | 23 | 259 |
| Ulu Belu | 1 | 262 | 2 | 237 |
| Air Nanningan | 8 | 186 | 28 | 202 |
| Talang Padang | 8 | 512 | 32 | 443 |
| Sumberejo | 7 | 244 | 13 | 226 |
| Gisting | 3 | 327 | 8 | 340 |
| Gunung Alip | 5 | 185 | 24 | 199 |
| Pugung | 6 | 545 | 9 | 528 |
| Bulok | 14 | 192 | 52 | 255 |
| Cukuh Balak | 7 | 190 | 9 | 163 |
| Kelumbayan | - | 75 | 1 | 63 |
| Limau | 7 | 169 | 4 | 205 |
| Kelumbayan Barat | 1 | 130 | - | 151 |
| Tanggamus | 293 | 4 731 | 507 | 4 751 |

Lanjutan Tabel/Continued Table 4.3.4

| Kecamatan Subdistrict | 2020 | |
|--------------------------|------------------------------------|---|
| | Nikah Kantor/Marriage in Office | Nikah Luar Kantor/ Marriage outside Office |
| (1) | (6) | (7) |
| Wonosobo | 22 | 244 |
| Semaka | 29 | 113 |
| Bandar Negeri Semuong | 6 | 68 |
| Kota Agung | 32 | 282 |
| Pematang Sawa | 2 | 73 |
| Kota Agung Timur | 19 | 136 |
| Kota Agung Barat | 34 | 50 |
| Pulau Panggung | 17 | 210 |
| Ulu Belu | 4 | 213 |
| Air Naningan | 13 | 162 |
| Talang Padang | 54 | 317 |
| Sumberejo | 134 | 108 |
| Gisting | 21 | 279 |
| Gunung Alip | 23 | 149 |
| Pugung | 57 | 467 |
| Bulok | 20 | 212 |
| Cukuh Balak | - | 131 |
| Kelumbayan | - | 74 |
| Limau | 12 | 143 |
| Kelumbayan Barat | - | 101 |
| Tanggamus | 499 | 3 532 |

Catatan/Note: ...

Sumber/Source: Kantor Kementerian Agama Kabupaten Tanggamus/Ministry of Religion Affairs of Tanggamus Regency

4.4 KEMISKINAN POVERTY

Tabel 4.4.1 **Garis Kemiskinan, Jumlah, dan Persentase Penduduk Miskin di Kabupaten Tanggamus, 2013–2020**
Poverty Line, Number, and Percentage of Poor People in Tanggamus Regency, 2013–2020

| Tahun Year | Garis Kemiskinan (rupiah/kapita/bulan) Poverty Line (rupiah/capita/month) | Jumlah Penduduk Miskin (ribu) Number of Poor People (thousand) | Persentase Penduduk Miskin Percentage of Poor People |
|---------------|--|---|---|
| (1) | (2) | (3) | (4) |
| 2013 | 287 560 | 85,64 | 15,24 |
| 2014 | 299 051 | 85,02 | 14,95 |
| 2015 | 309 569 | 81,56 | 14,26 |
| 2016 | 332 302 | 81,34 | 14,05 |
| 2017 | 341 443 | 77,53 | 13,25 |
| 2018 | 351 167 | 73,77 | 12,48 |
| 2019 | 359 580 | 71,90 | 12,05 |
| 2020 | 397 984 | 70,37 | 11,68 |

Catatan/Note: ...

Sumber/Source: .BPS, Survei Sosial Ekonomi Nasional Maret/BPS-Statistics Indonesia, March National Socioeconomic Survey

Tabel 4.4.2 *Indeks Kedalaman Kemiskinan dan Indeks Keparahan Kemiskinan di Kabupaten Tanggamus, 2013–2020*
Table *Poverty Gap Index and Poverty Severity Index in Tanggamus Regency, 2013-2020*

| Tahun Year | Indeks Kedalaman Kemiskinan Poverty Gap Index | Indeks Keparahan Kemiskinan Poverty Severity Index |
|---------------|--|---|
| (1) | (2) | (3) |
| 2013 | 1,71 | 0,34 |
| 2014 | 2,39 | 0,60 |
| 2015 | 1,98 | 0,46 |
| 2016 | 2,01 | 0,43 |
| 2017 | 1,81 | 0,35 |
| 2018 | 2,36 | 0,62 |
| 2019 | 1,24 | 0,21 |
| 2020 | 2,01 | 0,55 |

Catatan/Note: ...

Sumber/Source: .BPS, Survei Sosial Ekonomi Nasional Maret/BPS-Statistics Indonesia, March National Socioeconomic Survey

LUAS DAN PRODUKSI PERKEBUNAN

Area and Production of Estate Crops

2019

Luas Area **13,68** ribu ha thousand ha

Produksi Production **6,07** ribu ton thousand ton

Kakao
Cocoa



2020

Luas Area **13,68** ribu ha thousand ha

Produksi Production **8,95** ribu ton thousand ton

Luas Area **41,13** ribu ha thousand ha

Produksi Production **31,77** ribu ton thousand ton

Kopi
Coffee



Luas Area **41,13** ribu ha thousand ha


Produksi Production **31,13** ribu ton thousand ton



Luas Area **14,07** ribu ha thousand ha

Produksi Production **16,48** ribu ton thousand ton

Kelapa
Coconut



Luas Area **14,05** ribu ha thousand ha

Produksi Production **9,05** ribu ton thousand ton

PENJELASAN TEKNIS

1. Lahan sawah adalah lahan pertanian yang berpetak-petak dan dibatasi oleh pematang (galangan), saluran untuk menahan/ menyalurkan air, yang biasanya ditanami padi sawah tanpa memandang dari mana diperoleh atau status lahan tersebut. Lahan yang dimaksud termasuk lahan yang terdaftar di Pajak Bumi Bangunan, luran Pembangunan Daerah, lahan bengkok, lahan serobotan, lahan rawa yang ditanami padi dan lahan bekas tanaman tahunan yang telah dijadikan sawah, baik yang ditanami padi, palawija atau tanaman semusim lainnya.
2. Tegal/Kebun adalah lahan pertanian bukan sawah (lahan kering) yang ditanami tanaman semusim atau tahunan dan terpisah dengan halaman sekitar rumah serta penggunaannya tidak berpindah pindah.
3. Ladang/Huma adalah lahan pertanian bukan sawah (lahan kering) yang biasanya ditanami tanaman semusim dan penggunaannya hanya semusim atau dua musim, kemudian akan ditinggalkan bila sudah tidak subur lagi (berpindah-pindah). Kemungkinan lahan ini beberapa tahun kemudian akan dikerjakan kembali jika sudah subur.
4. Lahan yang sementara tidak diusahakan adalah lahan yang

TECHNICAL NOTES

1. *Wetland is agricultural land that separated by small dykes to resist water, where the main crop is usually wetland paddy without considering where it is got from or the status of the land. It includes the land that is registered at land income tax office, regional development contribution, 'bengkok' land, illegal ownership, swamps for rice cultivation, and annual crop land mark that has been used as rice field, which are both planted with paddy, secondary crops or the other seasonal crops.*
2. *Dry field/Garden is an dryland (unirrigated land) which is planted with seasonal or annual crops and separately from the yard around the house without shifting*
3. *Unirrigated agricultural field / Shifting cultivation land is dryland (unirrigated land) that usually is cultivated for seasonal crops and utilized only for one or two seasons, then it will be left when it is not fertile (shifting). Maybe, this land will be used again in a few years if it has been fertile.*
4. *Temporarily unused land is land that is regularly used but temporarily (more than a year but less or equal than two years) is unused, it includes wetland that is not cultivated more than two years.*
5. *The main food crops data collected consists of harvested area and productivity (yield per hectare).*

biasanya diusahakan tetapi untuk sementara (lebih dari 1 (satu) tahun tetapi kurang dari atau sama dengan 2 (dua) tahun) tidak diusahakan, termasuk lahan sawah yang tidak diusahakan selama lebih dari 2 (dua) tahun.

5. Data pokok tanaman pangan yang dikumpulkan adalah luas panen dan produktivitas (hasil per hektar). Produksi tanaman pangan merupakan hasil perkalian antara luas panen dengan produktivitas. Pengumpulan data luas panen dilakukan setiap bulan dengan pendekatan area kecamatan di seluruh wilayah Indonesia. Pengumpulan data produktivitas dilakukan melalui pengukuran langsung pada plot ubinan berukuran 2½ m x 2½ m. Pengumpulan data produktivitas dilakukan setiap subround (empat bulanan) pada waktu panen petani.
6. Data produksi padi dan palawija yang disajikan adalah dalam kualitas: gabah kering giling (padi), pipilan kering (jagung), biji kering (kedelai dan kacang tanah), dan umbi basah (ubi kayu dan ubi jalar).
7. Tanaman sayuran semusim adalah tanaman sumber vitamin, garam mineral dan lain-lain yang dikonsumsi dari bagian tanaman yang berupa daun, bunga, buah, dan umbinya, yang berumur kurang dari satu tahun.
8. Tanaman buah-buahan semusim

Food crops production is generated by harvested area multiplied by productivity. The harvested area data is collected every month using sub district area approach in all sub district in Indonesia. The productivity data collection is conducted by a direct measurement in 2½m x 2½m crop cutting plot. The productivity measurement is conducted in every subround (four monthly) at the time when farmers are harvesting their crops.

6. *Production of paddy and secondary crops data are presented in the form of: dry unhusked rice (paddy), dry loose maize (maize), dry shells crops (soybeans and peanuts), and fresh roots (cassava and sweet potatoes).*
7. *Seasonal vegetable plants are plants which are the sources of vitamin, mineral salt, etc, consumed from the part of the plant in the form of leaf, flower, fruit, and root with the age of less than one year.*
8. *Seasonal fruit plants are plants which are the sources of vitamin, mineral salt, etc, consumed from the part of the plant in the form of fruits. These plants are creeps with the age of less than one year.*
9. *Annual fruit plants are plants which are the sources of vitamin, contained mineral salt, etc, consumed from the part of plant in the form of fruit and more than one year of age.*
10. *Annual vegetable plants are plants which are the sources of*

- adalah tanaman sumber vitamin, garam mineral, dan lain-lain yang dikonsumsi dari bagian tanaman yang berupa buah, berumur kurang dari satu tahun, tidak berbentuk pohon/rumpun tetapi menjalar dan berbatang lunak.
9. Tanaman buah-buahan tahunan adalah tanaman sumber vitamin, garam mineral, dan lain-lain yang dikonsumsi dari bagian tanaman yang berupa buah dan merupakan tanaman tahunan.
 10. Tanaman sayuran tahunan adalah tanaman sumber vitamin, garam mineral, dan lain-lain yang dikonsumsi dari bagian tanaman yang berupa daun dan atau buah yang berumur lebih dari satu tahun.
 11. Tanaman biofarmaka adalah tanaman yang bermanfaat untuk obat-obatan, kosmetik, dan kesehatan yang dikonsumsi atau digunakan dari bagian-bagian tanaman seperti daun, batang, buah, umbi (rimpang) ataupun akar.
 12. Tanaman hias adalah tanaman yang mempunyai nilai keindahan baik bentuk, warna daun, tajuk maupun bunganya, sering digunakan untuk penghias pekarangan dan lain sebagainya.
 13. Luas panen tanaman hortikultura adalah luas tanaman sayuran, buah-buahan, biofarmaka, dan tanaman hias yang diambil hasilnya/dipanen pada periode pelaporan.
- vitamin, contained mineral salt, etc, consumed from the part of the plant in the form of vegetable and more than one year of age.*
11. *Medicinal plants are plants which are useful for medicine. It is consumed from part of the plant such as leaf, flower, fruit, tuber, and root.*
 12. *Ornamental plants are plants which have a beauty value, either in shape, colour of leaf or crown of flower, and they are often used as a yard decorator.*
 13. *Harvested area of horticulture is area which vegetable, fruit, medicinal and ornamental plant of crop harvested during the period of report.*
 14. *Harvested area of vegetables is area of entirely plant harvested/ demolished and plant harvested several times/undemolished.*
 15. *Entirely plants harvested/ demolished are plants usually harvested once and demolished to be substituted by other plants, consisting of: shallots, garlic, leeks, potato, cabbage, cauli flower, mustard green, carrots, chinese radish, and red kidney beans.*
 16. *Plants harvested several times/ undemolished are plants usually harvested more than once and demolished in the case that the last harvest was economically not profitable. They consist of : yard long beans, chili, small chili, mushroom, tomatoes, egg plant, frech beans, cucumber, pumpkin/*

14. Luas panen untuk tanaman sayuran adalah luas tanaman yang dipanen sekaligus/habis/dibongkar dan luas tanaman yang dipanen berkali-kali (lebih dari satu kali)/belum habis.
 15. Tanaman yang dipanen sekaligus/habis/dibongkar adalah tanaman yang sehabis panen langsung dibongkar/dicabut, terdiri dari bawang merah, bawang putih, bawang daun, kentang, kol/kubis, kembang kol, petsai/sawi, wortel, lobak, dan kacang merah.
 16. Tanaman yang dipanen berkali-kali (lebih dari satu kali)/belum habis adalah tanaman yang pemanenannya lebih dari satu kali dan biasanya dibongkar apabila panen terakhir sudah tidak memadai lagi, terdiri dari: kacang panjang, cabe besar, cabe rawit, jamur, tomat, terung, buncis, ketimun, labu siam, kangkung, bayam, melon, semangka, dan blewah.
 17. Produksi hortikultura adalah hasil menurut bentuk produk dari setiap tanaman sayuran, buah-buahan, biofarmaka dan tanaman hias yang diambil berdasarkan luas yang dipanen/tanaman yang menghasilkan pada bulan/triwulan laporan.
chajota, swamp cabbage, spinach, melon, watermelon, and blewah.
17. *Horticulture production is the standard production quantity form of vegetable, fruit, medicinal and ornamental plant based on harvested area/the number of production plants reported monthly/quarterly*

ULASAN**DESCRIPTION****Hortikultura**

Luas panen beberapa tanaman sayuran di kabupaten tanggamus tahun 2020 di antaranya, bawang merah (19 hektar), cabai besar (298 hektar), cabai rawit (179 hektar), kubis (58 hektar), tomat (143 hektar), bawang putih (50 hektar), kacang panjang (146 hektar) dan ketimun (144 hektar).

Besarnya produksi beberapa tanaman sayuran di kabupaten tanggamus di antaranya bawang merah (43,5 ton), cabai besar (969,7 ton), cabai rawit (711,6 ton), kubis (577 ton), tomat (954 ton), bawang putih (9 ton), kacang panjang (482,9 ton) dan ketimun (849,8 ton).

Besarnya produksi buah-buahan di kabupaten tanggamus di antaranya, mangga (2.012,5 ton), durian (3.284 ton), jeruk siam (293,9 ton), pisang (44.375 ton), pepaya (20.072,5 ton), salak (4.872,5 ton), alpukat (3.185,7 ton) dan manggis (2.688 ton).

Perkebunan

Luas tanaman beberapa tanaman perkebunan di kabupaten tanggamus 2020 di antaranya, kelapa sawit (0,04 ribu hektar), kelapa (14,05 ribu hektar), karet (0,59 ribu hektar), kopi (41,13 ribu hektar), kakao (13,68 hektar). Produksi beberapa tanaman perkebunan di antaranya, kelapa sawit (0,02 ribu ton), kelapa (9,05 ribu ton), karet (0,2 ribu ton), kopi (31,12 ribu ton), kakao (8,95 ribu ton).

Horticulture

The harvested area of several vegetable crops in Tanggamus district in 2020 include, shallots (19 hectares), big chili (298 hectares), cayenne peppers (179 hectars), cabbage (58 hectares), tomatoes (143 hectares), garlic (50 hectars), long beans (146 hectats) and cucumber (144 hectares).

The amount of production of several vegetable plants in Tanggamus Regency included shallot (43,5 tons), big chili (969,7 tons), cayenne pepper (711,6 tons), cabbage (577 tons), tomato (954 tons), garlic (9 tons), long beans (482,9 tons) and cucumber (849,8 tons).

The amount of fruit production in Tanggamus Regency included mango (2.012,5 tons), durian (3.284 tons), tangerines (293,9 tons), banana (44.375 tons), papaya (20.072,5 tons), snakefruit (4.872,5 tons), avocado (3.185,7 tons) and mangosteen (2.688 tons).

Estate Crops

Planted area of several plantation crops in 2020 Tanggamus district include oil palm (0.04 thousand hectares), coconut (14.05 thousand hectares), rubber (0.59 thousand hectares), coffee (41.13 thousand hectares), cocoa (13.68 hectares). Production of several plantation crops, among them, oil palm (0.02 thousand tons), coconut (9.05 thousand tons), rubber (0.2 thousand tons), coffee (31.12 thousand tons), cocoa (8.95 thousand tons) ton).

Tanaman Pangan

Produksi beberapa tanaman pangan tahun 2020 di kabupaten tanggamus diantaranya, padi sawah (220.925 ton), padi ladang (4.413 ton), jagung (18.560 ton), dan kedelai (177 ton). Jika dilihat dari produktivitas panen, padi sawah (5,8 ton/ha), padi ladang (2,89 ton/ha), jagung (5,17 ton/ha) dan kedelai (1,24 ton/ha).

Perikanan

Jumlah rumah tangga perikanan tangkap tahun 2020 di kabupaten tanggamus sebagai berikut perikanan laut (5.704 rumah tangga), dan perairan umum (212 rumah tangga). Apabila dilihat dari produksinya untuk perikanan laut (27.018,34 ton) dan perairan umum (312,7 ton).

Di Kabupaten Tanggamus, selain perikanan tangkap juga terdapat perikanan budidaya tambak dan kolam, jumlah rumah tangganya sebanyak 2.805 rumah tangga dengan nilai produksi 4.982,96 ton.

Peternakan

Jumlah ternak di kabupaten tanggamus 2020 diantaranya sapi perah (112 ekor), sapi potong (6.430 ekor), kerbau (2.022 ekor), kelinci (9.206 ekor), kambing (186.186 ekor), dan domba (2.931 ekor).

Food Crops

Production of some food crops in 2020 in Tanggamus Regency includes, lowland rice (220.925 tons), field rice (4.413 tons), corn (18.560 tons), and soybeans (177 tons). When viewed from harvest productivity, lowland rice (5.8 tons / ha), field rice (2.89 tons / ha), corn (5.17 tons / ha) and soybeans (1.24 tons / ha).

Fishery

The number of capture fisheries households in 2020 in Tanggamus Regency is as follows sea fisheries (5,704 households), and public waters (212 households). When viewed from its production for marine fisheries (27,018.34 tons) and public waters (312.7 tons).

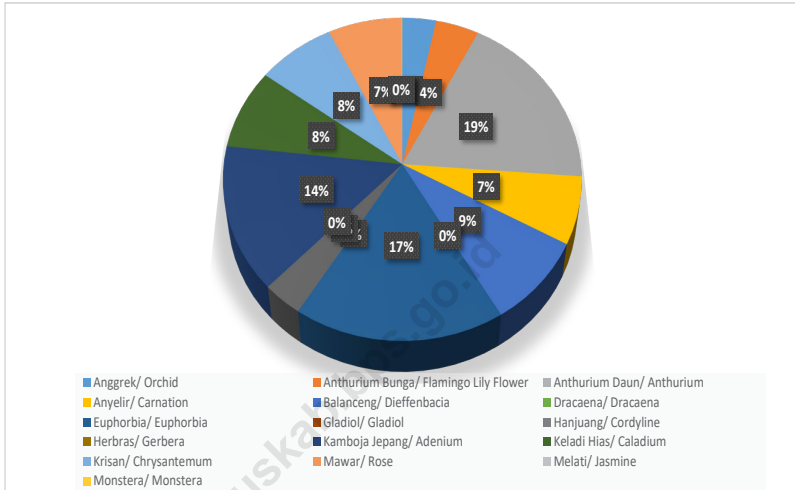
In Tanggamus Regency, in addition to capture fisheries there are also pond and pond aquaculture fisheries, the number of households is 2,805 households with a production value of 4,982.96 tons.

Livestock

The number of livestock in 2020 Tanggamus Regency including dairy cows (112 head), beef cattle (6,430 head), buffalo (2,022 head), rabbits (9,206 head), goats (186,186 head), and sheep (2,931 tails).

Gambar 5.1
Figures

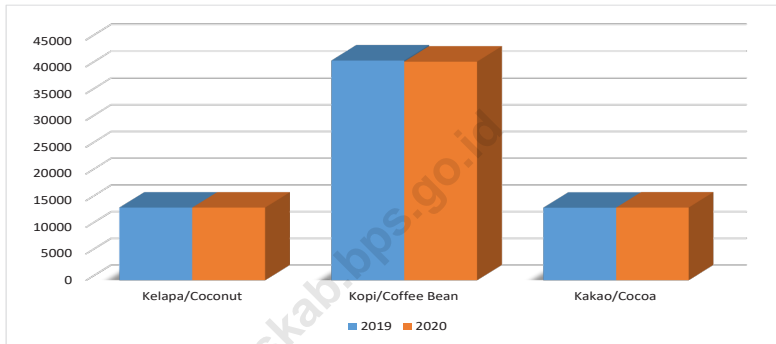
Produksi Tanaman Hias Menurut Jenis Tanaman di Kabupaten Tanggamus (tangkai), 2020
Production of Ornamental Plants by Kind of Plant in Tanggamus Regency (stalks), 2020



Catatan/Note: ...
Sumber/Source: BPS, Statistik Pertanian Hortikultura SPH/BPS-Statistics Indonesia, Agricultural Statistik for Horticulture SPH

Gambar 5.2
Figures

Produksi Tanaman Perkebunan Menurut Jenis Tanaman di Kabupaten Tanggamus (ribu ton), 2019 dan 2020
Production of Estate Crops by Kind of Plant in Tanggamus Regency (thousand ton), 2019 and 2020



Sumber/Source : Dinas Peternakan dan Perkebunan Kabupaten Tanggamus/Livestock and Estate Crops Agency of Tanggamus Regency

5.1 HORTIKULTURA HORTICULTURE

Tabel 5.1.1 Luas Panen Tanaman Sayuran Menurut Kecamatan dan Jenis Tanaman (ha) di Kabupaten Tanggamus, 2019 dan 2020
Harvested Area of Vegetables by Subdistrict and Kind of Plant (ha) in Tanggamus Regency, 2019 and 2020

| Kecamatan Subdistrict | Bawang Merah/Shallot | | Cabai Besar/Chili/Big Chili | |
|--------------------------|----------------------|-----------|-----------------------------|------------|
| | 2019 | 2020 | 2019 | 2020 |
| (1) | (2) | (3) | (4) | (5) |
| Wonosobo | - | - | 16 | 14 |
| Semaka | 4 | - | 9 | 4 |
| Bandar Negeri Semuong | - | - | 2 | 2 |
| Kota Agung | - | - | 33 | 7 |
| Pematang Sawa | - | - | 2 | 2 |
| Kota Agung Timur | - | - | 22 | 18 |
| Kota Agung Barat | - | - | 6 | 9 |
| Pulau Panggung | - | - | 17 | 18 |
| Ulu Belu | 1 | 1 | 4 | 8 |
| Air Nanningan | - | - | 10 | 2 |
| Talang Padang | - | - | 8 | 13 |
| Sumberejo | - | 1 | 19 | 35 |
| Gisting | 9 | 1 | 13 | 14 |
| Gunung Alip | 4 | 16 | 9 | 6 |
| Pugung | 1 | - | 3 | 34 |
| Bulok | 3 | - | 48 | 94 |
| Cukuh Balak | - | - | 8 | 7 |
| Kelumbayan | - | - | 3 | 3 |
| Limau | - | - | - | 5 |
| Kelumbayan Barat | - | - | 3 | 3 |
| Tanggamus | 22 | 19 | 235 | 298 |

Lanjutan Tabel/*Continued Table* 5.1.1

| Kecamatan Subdistrict | Cabai Rawit/ <i>Chili/Cayenne</i> Pepper | | Kentang/ <i>Potato</i> | |
|--------------------------|---|------------|------------------------|----------|
| | 2019 | 2020 | 2019 | 2020 |
| (1) | (6) | (7) | (8) | (9) |
| Wonosobo | 6 | 5 | - | - |
| Semaka | 4 | 6 | - | - |
| Bandar Negeri Semuong | 4 | 3 | - | - |
| Kota Agung | 18 | 5 | - | - |
| Pematang Sawa | 5 | 7 | - | - |
| Kota Agung Timur | 7 | 8 | - | - |
| Kota Agung Barat | 7 | 6 | - | - |
| Pulau Panggung | 24 | 14 | - | - |
| Ulu Belu | 9 | 6 | - | - |
| Air Naningan | 10 | 4 | - | - |
| Talang Padang | 7 | 10 | - | - |
| Sumberejo | 6 | 8 | - | - |
| Gisting | 9 | 6 | - | - |
| Gunung Alip | 4 | 1 | - | - |
| Pugung | 8 | 36 | - | - |
| Bulok | 35 | 47 | - | - |
| Cukuh Balak | 4 | 5 | - | - |
| Kelumbayan | - | - | - | - |
| Limau | 5 | 2 | - | - |
| Kelumbayan Barat | - | - | - | - |
| Tanggamus | 172 | 179 | - | - |

Lanjutan Tabel/*Continued Table 5.1.1*

| Kecamatan Subdistrict | Kubis/Cabbage | | Tomat/Tomato | |
|--------------------------|---------------|-----------|--------------|------------|
| | 2019 | 2020 | 2019 | 2020 |
| (1) | (6) | (7) | (8) | (9) |
| Wonosobo | - | - | 11 | 7 |
| Semaka | - | - | 7 | 5 |
| Bandar Negeri Semuong | - | - | 2 | 1 |
| Kota Agung | - | - | 30 | 3 |
| Pematang Sawa | - | - | 1 | - |
| Kota Agung Timur | 14 | 9 | 17 | 12 |
| Kota Agung Barat | - | - | 4 | 3 |
| Pulau Panggung | - | - | 19 | 19 |
| Ulu Belu | 7 | 4 | 3 | 4 |
| Air Naningan | 2 | - | 4 | 6 |
| Talang Padang | - | - | 5 | 4 |
| Sumberejo | 30 | 35 | 24 | 27 |
| Gisting | 7 | 10 | 9 | 8 |
| Gunung Alip | 1 | - | 4 | 2 |
| Pugung | - | - | 7 | 2 |
| Bulok | - | - | 33 | 40 |
| Cukuh Balak | - | - | - | - |
| Kelumbayan | - | - | - | - |
| Limau | - | - | - | - |
| Kelumbayan Barat | - | - | - | - |
| Tanggamus | 61 | 58 | 180 | 143 |

Lanjutan Tabel/*Continued Table 5.1.1*

| Kecamatan Subdistrict | Bawang Putih/Garlic | | Kacang Panjang/ Long Beans | | Ketimun/Cucumber | |
|--------------------------|---------------------|-----------|-------------------------------|------------|------------------|------------|
| | 2019 | 2020 | 2019 | 2020 | 2019 | 2020 |
| (1) | (10) | (11) | (12) | (13) | (14) | (15) |
| Wonosobo | - | - | 16 | 11 | 14 | 6 |
| Semaka | - | - | 7 | 4 | - | 4 |
| Bandar Negeri Semuong | - | - | 4 | 4 | 4 | 2 |
| Kota Agung | - | - | 32 | 5 | 37 | 7 |
| Pematang Sawa | - | - | 7 | 3 | 1 | - |
| Kota Agung Timur | - | - | 11 | 6 | 14 | 9 |
| Kota Agung Barat | - | - | 7 | 11 | 1 | 1 |
| Pulau Panggung | - | 10 | 15 | 12 | 24 | 29 |
| Ulu Belu | 7 | 40 | 7 | 1 | - | - |
| Air Naningan | - | - | 9 | 10 | 4 | 4 |
| Talang Padang | - | - | 16 | 18 | 6 | 15 |
| Sumberejo | - | - | 15 | 14 | 21 | 20 |
| Gisting | - | - | 9 | 6 | 11 | 6 |
| Gunung Alip | 3 | - | 1 | - | 2 | 3 |
| Pugung | - | - | 10 | 6 | 6 | 5 |
| Bulok | - | - | 30 | 35 | 31 | 33 |
| Cukuh Balak | - | - | 3 | - | 1 | - |
| Kelumbayan | - | - | - | - | - | - |
| Limau | - | - | - | - | - | - |
| Kelumbayan Barat | - | - | - | - | - | - |
| Tanggamus | 10 | 50 | 199 | 146 | 177 | 144 |

Catatan/Note: ...

Sumber/Source: BPS, Statistik Pertanian Hortikultura SPH/BPS-Statistics Indonesia, Agricultural Statistic for Horticulture SPH

Tabel
Table 5.1.2**Produksi Tanaman Sayuran Menurut Kecamatan dan Jenis Tanaman (kuintal) di Kabupaten Tanggamus, 2019 dan 2020*****Production of Vegetables by Subdistrict and Kind of Plant (quintal) in Tanggamus Regency, 2019 dan 2020***

| Kecamatan Subdistrict | Bawang Merah/Shallot | | Cabai Besar/Chili/Big Chili | |
|--------------------------|----------------------|------------|-----------------------------|--------------|
| | 2019 | 2020 | 2019 | 2020 |
| (1) | (2) | (3) | (4) | (5) |
| Wonosobo | - | - | 347 | 1 043 |
| Semaka | 216 | - | 162 | 61 |
| Bandar Negeri Semuong | - | - | 76 | 12 |
| Kota Agung | - | - | 214 | 124 |
| Pematang Sawa | - | - | 66 | 11 |
| Kota Agung Timur | - | - | 1 021 | 638 |
| Kota Agung Barat | - | - | 36 | 40 |
| Pulau Panggung | - | - | 212 | 48 |
| Ulu Belu | 44 | 44 | 20 | 54 |
| Air Naningan | - | - | 76 | 4 |
| Talang Padang | - | - | 672 | 1 021 |
| Sumberejo | - | 140 | 1 532 | 3 335 |
| Gisting | 720 | 70 | 1 349 | 1 385 |
| Gunung Alip | 34 | 181 | 36 | 94 |
| Pugung | 29 | - | 162 | 376 |
| Bulok | 53 | - | 417 | 1 087 |
| Cukuh Balak | - | - | 280 | 55 |
| Kelumbayan | - | - | 6 | 7 |
| Limau | - | - | - | 95 |
| Kelumbayan Barat | - | - | 6 | 207 |
| Tanggamus | 1 096 | 435 | 6 690 | 9 697 |

Lanjutan Tabel/*Continued Table 5.1.2*

| Kecamatan Subdistrict | Cabai Rawit/ <i>Chili/Cayenne Pepper</i> | | Kentang/ <i>Potato</i> | |
|--------------------------|--|--------------|------------------------|----------|
| | 2019 | 2020 | 2019 | 2020 |
| (1) | (6) | (7) | (8) | (9) |
| Wonosobo | 176 | 300 | - | - |
| Semaka | 110 | 56 | - | - |
| Bandar Negeri Semuong | 74 | 16 | - | - |
| Kota Agung | 174 | 190 | - | - |
| Pematang Sawa | 50 | 71 | - | - |
| Kota Agung Timur | 591 | 404 | - | - |
| Kota Agung Barat | 50 | 24 | - | - |
| Pulau Panggung | 458 | 34 | - | - |
| Ulu Belu | 44 | 33 | - | - |
| Air Naningan | 52 | 8 | - | - |
| Talang Padang | 389 | 1 489 | - | - |
| Sumberejo | 385 | 2 203 | - | - |
| Gisting | 811 | 889 | - | - |
| Gunung Alip | 16 | 11 | - | - |
| Pugung | 1 105 | 753 | - | - |
| Bulok | 463 | 585 | - | - |
| Cukuh Balak | 244 | 38 | - | - |
| Kelumbayan | - | - | - | - |
| Limau | 48 | 12 | - | - |
| Kelumbayan Barat | - | - | - | - |
| Tanggamus | 5 240 | 7 116 | - | - |

Lanjutan Tabel/*Continued Table* 5.1.2

| Kecamatan Subdistrict | Kubis/Cabbage | | Tomat/Tomato | |
|--------------------------|---------------|--------------|---------------|--------------|
| | 2019 | 2020 | 2019 | 2020 |
| (1) | (6) | (7) | (8) | (9) |
| Wonosobo | - | - | 260 | 256 |
| Semaka | - | - | 343 | 48 |
| Bandar Negeri Semuong | - | - | 10 | 6 |
| Kota Agung | - | - | 153 | 68 |
| Pematang Sawa | - | - | 2 | - |
| Kota Agung Timur | 1 241 | 898 | 1 248 | 811 |
| Kota Agung Barat | - | - | 15 | 8 |
| Pulau Panggung | - | - | 134 | 62 |
| Ulu Belu | 20 | 105 | 7 | 83 |
| Air Naningan | 4 | - | 28 | 14 |
| Talang Padang | - | - | 341 | 350 |
| Sumberejo | 5 210 | 2 973 | 5 790 | 6 352 |
| Gisting | 790 | 1 794 | 1 719 | 716 |
| Gunung Alip | 2 | - | 9 | 51 |
| Pugung | - | - | 446 | 298 |
| Bulok | - | - | 345 | 417 |
| Cukuh Balak | - | - | - | - |
| Kelumbayan | - | - | - | - |
| Limau | - | - | - | - |
| Kelumbayan Barat | - | - | - | - |
| Tanggamus | 7 267 | 5 770 | 10 850 | 9 540 |

Lanjutan Tabel/Continued Table 5.1.2

| Kecamatan Subdistrict | Bawang Putih/Garlic | | Kacang Panjang/Long Beans | | Ketimun/Cucumber | |
|--------------------------|---------------------|-----------|------------------------------|--------------|------------------|--------------|
| | 2019 | 2020 | 2019 | 2020 | 2019 | 2020 |
| (1) | (10) | (11) | (12) | (13) | (14) | (15) |
| Wonosobo | - | - | 277 | 484 | 287 | 465 |
| Semaka | - | - | 362 | 78 | - | 22 |
| Bandar Negeri Semuong | - | - | 22 | 34 | 27 | 16 |
| Kota Agung | - | - | 152 | 162 | 253 | 224 |
| Pematang Sawa | - | - | 54 | 17 | 2 | - |
| Kota Agung Timur | - | - | 742 | 540 | 824 | 673 |
| Kota Agung Barat | - | - | 28 | 38 | 3 | 6 |
| Pulau Panggung | - | 30 | 72 | 36 | 133 | 88 |
| Ulu Belu | 43 | 60 | 28 | 6 | - | - |
| Air Naningan | - | - | 49 | 20 | 11 | 11 |
| Talang Padang | - | - | 1 011 | 1 133 | 508 | 685 |
| Sumberejo | - | - | 544 | 794 | 2 952 | 4 798 |
| Gisting | - | - | 661 | 564 | 2 123 | 590 |
| Gunung Alip | 6 | - | 4 | - | 10 | 23 |
| Pugung | - | - | 511 | 632 | 476 | 562 |
| Bulok | - | - | 252 | 291 | 349 | 335 |
| Cukuh Balak | - | - | 232 | - | 2 | - |
| Kelumbayan | - | - | - | - | - | - |
| Limau | - | - | - | - | - | - |
| Kelumbayan Barat | - | - | - | - | - | - |
| Tanggamus | 49 | 90 | 5 001 | 4 829 | 7 960 | 8 498 |

Catatan/Note: ...

Sumber/Source: BPS, Statistik Pertanian Hortikultura SPH/BPS-Statistics Indonesia, Agricultural Statistic for Horticulture SPH

Tabel
Table 5.1.3**Luas Panen Tanaman Sayuran dan Buah-buahan Semusim Menurut Jenis Tanaman (ha) di Kabupaten Tanggamus, 2017-2020*****Harvested Area of Seasonal Vegetables and Fruits by Kind of Plant (ha) in Tanggamus Regency, 2017-2020***

| Jenis Tanaman Kind of Plants | 2017 | 2018 | 2019 | 2020 |
|---|-------------|-------------|-------------|-------------|
| (1) | (2) | (3) | (4) | (5) |
| Bawang Daun/ Scallion | ... | 121 | 125 | 86 |
| Bawang Merah/ Shallots | ... | 37 | 22 | 19 |
| Bawang Putih/ Garlic | ... | - | 10 | 50 |
| Bayam/ Spinach | ... | 136 | 140 | 74 |
| Blewah/ Blewah | ... | - | - | - |
| Buncis/ string bean | ... | 126 | 123 | 81 |
| Cabai Besar/ Chili/Big chili | ... | 388 | 235 | 298 |
| <i>Cabai Rawit/ Chili/Cayenne Pepper</i> | ... | 258 | 172 | 179 |
| <i>Jamur/ Mushrooms</i> | ... | - | 4 | 28 |
| Kacang Merah/ Red Beans | ... | 29 | 35 | 2 |
| Kacang Panjang/ Long Beans | ... | 225 | 199 | 146 |
| Kangkung/ Water Spinach | ... | 150 | 155 | 117 |
| Kembang Kol/ Cauliflower | ... | 44 | 28 | 21 |
| Kentang/ Potato | ... | - | - | - |

Lanjutan Tabel/*Continued Table 5.1.3*

| Jenis Tanaman <i>Kind of Plants</i> | 2017 | 2018 | 2019 | 2020 |
|--|------|------|------|------|
| (1) | (2) | (3) | (4) | (5) |
| Ketimun/ Cucumber | ... | 176 | 177 | 144 |
| Kubis/ Cabbage | ... | 81 | 61 | 58 |
| Labu Siam/ Chayote | ... | 84 | 84 | 75 |
| Lobak/ Radish | ... | - | - | 1 |
| Melon/ Melon | ... | - | - | - |
| Paprika/ Bell Pepper | ... | - | - | - |
| Petsai/Sawi/ Chinese Cabbage/mustard green | ... | 133 | 128 | 124 |
| Semangka/ Water Melon | ... | - | - | 1 |
| Stroberi/ Strawberry | ... | 1 | - | - |
| Terung/ Eggplant | ... | 212 | 175 | 125 |
| Tomat/ Tomato | ... | 262 | 180 | 143 |
| Wortel/ Carrot | ... | 2 | 2 | - |

Catatan/*Note:* ...

Sumber/*Source:* BPS, Statistik Pertanian Hortikultura SPH/BPS-Statistics Indonesia, Agricultural Statistic for Horticulture SPH

Tabel
Table 5.1.4

**Produksi Tanaman Sayuran dan Buah-buahan Semusim
Menurut Jenis Tanaman (kwintal) di Kabupaten
Tanggamus, 2017-2020**
*Production of Seasonal Vegetables and Fruits by Kind of
Plant (quintal) in Tanggamus Regency, 2017-2020*

| Jenis Tanaman <i>Kind of Plants</i> | 2017 | 2018 | 2019 | 2020 |
|--|------|-------|-------|-------|
| (1) | (2) | (3) | (4) | (5) |
| Bawang Daun/ Scallion | ... | 2 449 | 2 704 | 2 295 |
| Bawang Merah/ Shallots | ... | 691 | 1 096 | 435 |
| Bawang Putih/ Garlic | ... | - | 49 | 90 |
| Bayam/ Spinach | ... | 1 176 | 1 783 | 888 |
| Blewah/ Blewah | ... | - | - | - |
| Buncis/ string bean | ... | 4 485 | 3 895 | 4 447 |
| Cabai Besar/ Chili/Big chili | ... | 9 827 | 6 690 | 9 697 |
| <i>Cabai Rawit/ Chili/Cayenne Pepper</i> | ... | 5 369 | 5 240 | 7 116 |
| <i>Jamur/ Mushrooms</i> | ... | - | 14 | 41 |
| Kacang Merah/ Red Beans | ... | 33 | 135 | 10 |
| Kacang Panjang/ Long Beans | ... | 4 420 | 5 001 | 4 829 |
| Kangkung/ Water Spinach | ... | 1 718 | 3 369 | 2 490 |
| Kembang Kol/ Cauliflower | ... | 1 059 | 1 157 | 428 |
| Kentang/ Potato | ... | - | - | - |

Lanjutan Tabel/*Continued Table 5.1.4*

| Jenis Tanaman <i>Kind of Plants</i> | 2017 | 2018 | 2019 | 2020 |
|---|-------------|-------------|-------------|-------------|
| (1) | (2) | (3) | (4) | (5) |
| Ketimun/ Cucumber | ... | 6 103 | 7 960 | 8 498 |
| Kubis/ Cabbage | ... | 7 041 | 7 267 | 5 770 |
| Labu Siam/ Chayote | ... | 6 068 | 6 091 | 6 596 |
| Lobak/ Radish | ... | - | - | 2 |
| Melon/ Melon | ... | - | - | - |
| Paprika/ Bell Pepper | ... | - | - | - |
| Petsai/Sawi/ Chinese Cabbage/mustard green | ... | 7 791 | 8 408 | 8 260 |
| Semangka/ Water Melon | ... | - | - | 10 |
| Stroberi/ Strawberry | ... | 10 | - | - |
| Terung/ Eggplant | ... | 9 063 | 10 420 | 9 339 |
| Tomat/ Tomato | ... | 13 838 | 10 850 | 9 540 |
| Wortel/ Carrot | ... | 20 | 2 | - |

Catatan/Note: ...

Sumber/Source: BPS, Statistik Pertanian Hortikultura SPH/BPS-Statistics Indonesia, *Agricultural Statistic for Horticulture SPH*

Tabel
Table 5.1.5**Luas Panen Tanaman Biofarmaka Menurut Kecamatan dan Jenis Tanaman (m²) di Kabupaten Tanggamus, 2019 dan 2020**
Harvested Area of Medicinal Plants by Subdistrict and Kind of Plant (m²) in Tanggamus Regency, 2019 and 2020

| Kecamatan Subdistrict | Jahe/ <i>Ginger</i> | | Laos/Lengkuas/ <i>Galanga</i> | | Kencur/ <i>East Indian Galangal</i> | |
|--------------------------|---------------------|---------------|-------------------------------|---------------|-------------------------------------|--------------|
| | 2019 | 2020 | 2019 | 2020 | 2019 | 2020 |
| (1) | (10) | (11) | (12) | (13) | (14) | (15) |
| Wonosobo | 12 | 21 | 12 | 11 | 4 | 3 |
| Semaka | 858 | 160 | 551 | 173 | 249 | 80 |
| Bandar Negeri Semuong | 6 | 5 | 5 | 5 | - | - |
| Kota Agung | 2 450 | 1 250 | 575 | 510 | 850 | 1 250 |
| Pematang Sawa | 13 | 13 | 20 | 20 | 6 | 4 |
| Kota Agung Timur | 23 | 30 | 15 | 22 | 13 | 21 |
| Kota Agung Barat | 350 | 290 | 192 | 75 | 130 | 80 |
| Pulau Panggung | 5 | - | 10 | - | 3 | - |
| Ulu Belu | 2 280 | 310 | 1 516 | 435 | 795 | 365 |
| Air Nanningan | 525 | 650 | 351 | 120 | 140 | 800 |
| Talang Padang | 35 254 | 12 730 | 31 790 | 10 930 | 9 738 | 4 830 |
| Sumberejo | 850 | 800 | 275 | 300 | - | - |
| Gisting | 230 | 90 | 170 | 50 | 175 | 75 |
| Gunung Alip | 1 000 | 1 000 | 500 | 500 | 100 | 100 |
| Pugung | 2 950 | 3 950 | 410 | 410 | 500 | 500 |
| Bulok | 9 | 45 | 9 | 31 | 11 | 26 |
| Cukuh Balak | 150 | - | 120 | - | 60 | - |
| Kelumbayan | - | - | - | - | - | - |
| Limau | - | - | - | - | - | - |
| Kelumbayan Barat | - | - | - | - | - | - |
| Tanggamus | 46 965 | 21 344 | 36 521 | 13 592 | 12 774 | 8 134 |

Lanjutan Tabel/Continued Table 5.1.5

| Kecamatan Subdistrict | Kunyit/Turmeric | | Kapulaga/Java Cardamon | | Temulawak/Java Turmeric | |
|--------------------------|-----------------|--------------|------------------------|---------------|----------------------------|--------------|
| | 2019 | 2020 | 2019 | 2020 | 2019 | 2020 |
| (1) | (10) | (11) | (12) | (13) | (14) | (15) |
| Wonosobo | 9 | 8 | - | - | 1 | 2 |
| Semaka | 134 | 49 | - | - | 253 | 315 |
| Bandar Negeri Semuong | 16 | 15 | 7 | 5 | - | - |
| Kota Agung | 750 | 1 150 | - | - | 950 | 250 |
| Pematang Sawa | 8 | 8 | - | - | - | - |
| Kota Agung Timur | 18 | 22 | 3 | 5 | 1 | 5 |
| Kota Agung Barat | 130 | 130 | - | - | - | - |
| Pulau Panggung | 5 | - | - | - | - | - |
| Ulu Belu | 605 | 398 | 260 | - | 255 | 345 |
| Air Naningan | 100 | 600 | 27 | - | 18 | 460 |
| Talang Padang | 8 943 | 5 371 | 4 426 | 7 235 | 365 | 420 |
| Sumberejo | 150 | - | 11 500 | 11 500 | - | - |
| Gisting | 320 | 85 | 105 | 75 | - | - |
| Gunung Alip | 200 | 200 | 1 000 | 1 000 | - | - |
| Pugung | 500 | 600 | - | 100 | 400 | 400 |
| Bulok | 13 | 21 | 9 | 20 | 10 | 18 |
| Cukuh Balak | 56 | - | 28 | - | 28 | - |
| Kelumbayan | - | - | - | - | - | - |
| Limau | - | - | - | - | - | - |
| Kelumbayan Barat | - | - | - | - | - | - |
| Tanggamus | 11 957 | 8 657 | 17 365 | 19 940 | 2 281 | 2 215 |

Catatan/Note: ...

Sumber/Source: BPS, Statistik Pertanian Hortikultura SPH-TBF/BPS-Statistics Indonesia, Agricultural Statistic for Horticulture SPH-TBF

Tabel
Table 5.1.6**Produksi Tanaman Biofarmaka Menurut Kecamatan dan Jenis Tanaman (kg) di Kabupaten Tanggamus, 2019 and 2020*****Production of Medicinal Plants by Subdistrict and Kind of Plant (kg) in Tanggamus Regency, 2019 and 2020***

| Kecamatan Subdistrict | Jahe/Ginger | | Laos/Lengkuas/Galanga | | Kencur/East Indian Galangal | |
|--------------------------|---------------|---------------|-----------------------|---------------|-----------------------------|---------------|
| | 2019 | 2020 | 2019 | 2020 | 2019 | 2020 |
| (1) | (10) | (11) | (12) | (13) | (14) | (15) |
| Wonosobo | 169 | 350 | 176 | 127 | 22 | 20 |
| Semaka | 2 662 | 339 | 6 336 | 335 | 1 142 | 70 |
| Bandar Negeri Semuong | 56 | 47 | 54 | 64 | - | - |
| Kota Agung | 3 750 | 2 550 | 1 200 | 2 750 | 1 250 | 3 155 |
| Pematang Sawa | 227 | 13 | 400 | 20 | 29 | 4 |
| Kota Agung Timur | 88 | 30 | 68 | 22 | 42 | 21 |
| Kota Agung Barat | 410 | 490 | 242 | 120 | 160 | 150 |
| Pulau Panggung | 50 | - | 110 | - | 25 | - |
| Ulu Belu | 9 665 | 756 | 8 350 | 1 397 | 3 058 | 385 |
| Air Naningan | 2 332 | 1 138 | 1 646 | 120 | 716 | 800 |
| Talang Padang | 37 161 | 7 839 | 42 685 | 13 191 | 5 611 | 3 784 |
| Sumberejo | 1 109 | 3 450 | 868 | 1 450 | - | - |
| Gisting | 915 | 910 | 440 | 400 | 590 | 595 |
| Gunung Alip | 699 | 1 050 | 810 | 407 | 191 | 111 |
| Pugung | 4 076 | 3 217 | 801 | 954 | 1 202 | 920 |
| Bulok | 85 | 358 | 92 | 278 | 73 | 257 |
| Cukuh Balak | 1 914 | - | 1 800 | - | 517 | - |
| Kelumbayan | - | - | - | - | - | - |
| Limau | - | - | - | - | - | - |
| Kelumbayan Barat | - | - | - | - | - | - |
| Tanggamus | 65 368 | 22 537 | 66 078 | 21 635 | 14 628 | 10 272 |

Lanjutan Tabel/Continued Table 5.1.6

| Kecamatan Subdistrict | Kunyit/Turmeric | | Kapulaga/Java Cardamon | | Temulawak/Java Turmeric | |
|--------------------------|-----------------|---------------|------------------------|---------------|----------------------------|--------------|
| | 2019 | 2020 | 2019 | 2020 | 2019 | 2020 |
| (1) | (10) | (11) | (12) | (13) | (14) | (15) |
| Wonosobo | 73 | 59 | - | - | 2 | 23 |
| Semaka | 805 | 173 | - | - | 2 823 | 378 |
| Bandar Negeri Semuong | 160 | 144 | 32 | 20 | - | - |
| Kota Agung | 1 275 | 3 568 | - | - | 1 145 | 740 |
| Pematang Sawa | 88 | 8 | - | - | - | - |
| Kota Agung Timur | 88 | 22 | 6 | 5 | 3 | 5 |
| Kota Agung Barat | 230 | 155 | - | - | - | - |
| Pulau Panggung | 45 | - | - | - | - | - |
| Ulu Belu | 3 380 | 754 | 683 | - | 1 138 | 600 |
| Air Nanningan | 810 | 600 | 104 | - | 89 | 460 |
| Talang Padang | 10 275 | 5 692 | 5 271 | 13 991 | 913 | 420 |
| Sumberejo | 900 | - | 16 110 | 12 510 | - | - |
| Gisting | 1 070 | 750 | 265 | 210 | - | - |
| Gunung Alip | 271 | 204 | 904 | 435 | - | - |
| Pugung | 1 440 | 1 065 | - | 94 | 1 244 | 1 362 |
| Bulok | 74 | 216 | 31 | 98 | 48 | 155 |
| Cukuh Balak | 736 | - | 152 | - | 126 | - |
| Kelumbayan | - | - | - | - | - | - |
| Limau | - | - | - | - | - | - |
| Kelumbayan Barat | - | - | - | - | - | - |
| Tanggamus | 21 720 | 13 410 | 23 558 | 27 363 | 7 531 | 4 143 |

Catatan/Note: ...

Sumber/Source: BPS, Statistik Pertanian Hortikultura SPH/BPS-Statistics Indonesia, Agricultural Statistic for Horticulture SPH

Tabel
Table 5.1.7

Luas Panen Tanaman Biofarmaka Menurut Jenis Tanaman (m²) di Kabupaten Tanggamus, 2017-2020
Harvested Area of Medicinal Plants by Kind of Plant (m²) in Tanggamus Regency, 2017-2020

| Jenis Tanaman Kind of Plants | 2017 | 2018 | 2019 | 2020 |
|---|------|--------|--------|--------|
| (1) | (2) | (3) | (4) | (5) |
| Dlingo/Dringo/ Sweet Root/Calamus | ... | 309 | 102 | 359 |
| Jahe/ Ginger | ... | 40 817 | 46 965 | 21 344 |
| Kapulaga/ Java Cardamon | ... | 20 756 | 17 365 | 19 940 |
| Keji Beling/Kecibeling/ Strobilanthes crisper | ... | 2 414 | 2 064 | 1 634 |
| Kencur/ East Indian Galangal | ... | 11 798 | 12 774 | 8 134 |
| Kunyit/ Turmeric | ... | 20 414 | 11 957 | 8 657 |
| Laos/Lengkuas/ Galanga | ... | 24 233 | 36 521 | 13 592 |
| Lempuyang/ Zingiber Aromaticum | ... | 6 022 | 1 154 | 1 014 |
| Lidah Buaya/ <i>Oliviera</i> | ... | 1 001 | 1 222 | 519 |
| Mahkota Dewa/ <i>God's Crown</i> | ... | 206 | 147 | 268 |
| Mengkudu/Pace/ <i>Indian Mulberry</i> | ... | 1 166 | 956 | 617 |
| Sambiloto/ <i>King of Bitter</i> | ... | 7 189 | 862 | 510 |
| Temuireng/ <i>Black Turmeric</i> | ... | 2 343 | 1 899 | 959 |
| Temukunci/ <i>Chinese Keys</i> | ... | 1 200 | 996 | 477 |
| Temulawak/ <i>Java Turmeric</i> | ... | 3 561 | 2 281 | 2 215 |

Catatan/Note: Mahkota dewa dan mengkudu satuannya pohon

Sumber/Source: BPS, Statistik Pertanian Hortikultura SPH/BPS-Statistics Indonesia, Agricultural Statistic for Horticulture SPH

Tabel 5.1.8 **Produksi Tanaman Biofarmaka Menurut Jenis Tanaman (kg) di Kabupaten Tanggamus, 2017-2020**
Table 5.1.8 **Production of Medicinal Plants by Kind of Plant (kg) in Tanggamus Regency, 2017-2020**

| Jenis Tanaman <i>Kind of Plants</i> | 2017 | 2018 | 2019 | 2020 |
|--|------|--------|--------|--------|
| (1) | (2) | (3) | (4) | (5) |
| Dlingo/Dringo/ Sweet Root/Calamus | ... | 1 464 | 628 | 839 |
| Jahe/ Ginger | ... | 79 695 | 65 368 | 22 537 |
| Kapulaga/ Java Cardamon | ... | 23 676 | 23 558 | 27 363 |
| Keji Beling/Kecibeling/ <i>Strobilanthes crisper</i> | ... | 8 696 | 4 800 | 1 095 |
| Kencur/ East Indian Galangal | ... | 31 125 | 14 628 | 10 272 |
| Kunyit/ Turmeric | ... | 38 060 | 21 720 | 13 410 |
| Laos/Lengkuas/ Galanga | ... | 74 983 | 66 078 | 21 635 |
| Lempuyang/ Zingiber Aromaticum | ... | 11 605 | 2 734 | 1 939 |
| Lidah Buaya/ <i>Oliviera</i> | ... | 2 365 | 3 809 | 573 |
| Mahkota Dewa/ <i>God's Crown</i> | ... | 13 730 | 5 175 | 4 028 |
| Mengkudu/Pace/ <i>Indian Mulberry</i> | ... | 12 098 | 9 544 | 8 335 |
| Sambiloto/ <i>King of Bitter</i> | ... | 16 353 | 2 433 | 904 |
| Temuireng/ <i>Black Turmeric</i> | ... | 4 356 | 3 933 | 1 777 |
| Temukunci/ <i>Chinese Keys</i> | ... | 1 806 | 2 111 | 716 |
| Temulawak/ <i>Java Turmeric</i> | ... | 9 264 | 7 531 | 4 143 |

Catatan/Note: ...

Sumber/Source: BPS, Statistik Pertanian Hortikultura SPH/BPS-Statistics Indonesia, Agricultural Statistic for Horticulture SPH

Tabel
Table 5.2.9

Luas Panen Tanaman Hias Menurut Kecamatan dan Jenis Tanaman (m²) di Kabupaten Tanggamus, 2019 and 2020
Harvested Area of Ornamental Plants by Subdistrict and Kind of Plant (m²) in Tanggamus Regency, 2019 and 2020

| Kecamatan Subdistrict | Anggrek/ <i>Orchid</i> | | Krisan/ <i>Chrysantemum</i> | |
|--------------------------|------------------------|-----------|-----------------------------|-----------|
| | 2019 | 2020 | 2019 | 2020 |
| (1) | (2) | (3) | (4) | (5) |
| Wonosobo | - | - | - | - |
| Semaka | - | - | - | - |
| Bandar Negeri Semuong | - | - | - | - |
| Kota Agung | - | 20 | - | 18 |
| Pematang Sawa | 3 | - | - | - |
| Kota Agung Timur | 6 | - | - | - |
| Kota Agung Barat | - | - | - | - |
| Pulau Panggung | - | - | - | - |
| Ulu Belu | - | - | - | - |
| Air Naningan | 50 | - | - | - |
| Talang Padang | - | - | - | - |
| Sumberejo | - | - | - | - |
| Gisting | - | - | - | - |
| Gunung Alip | - | - | - | - |
| Pugung | - | - | - | - |
| Bulok | 21 | 12 | 22 | 15 |
| Cukuh Balak | 12 | - | 8 | - |
| Kelumbayan | - | - | - | - |
| Limau | - | - | - | - |
| Kelumbayan Barat | - | - | - | - |
| Tanggamus | 92 | 32 | 30 | 33 |

Lanjutan Tabel/Continued Table 5.1.9

| Kecamatan Subdistrict | Mawar/Rose | | Sedap Malam/Tuberose | |
|--------------------------|------------|-----------|----------------------|---------------|
| | 2019 | 2020 | 2019 | 2020 |
| (1) | (6) | (7) | (8) | (9) |
| Wonosobo | - | - | - | - |
| Semaka | - | - | - | - |
| Bandar Negeri Semuung | - | - | - | - |
| Kota Agung | - | 10 | - | 7 000 |
| Pematang Sawa | 4 | - | 2 | - |
| Kota Agung Timur | 2 | - | 2 | - |
| Kota Agung Barat | - | - | - | - |
| Pulau Panggung | - | - | - | - |
| Ulu Belu | - | - | - | - |
| Air Naningan | 400 | - | 370 | - |
| Talang Padang | - | - | - | - |
| Sumberejo | - | - | 5 500 | 7 800 |
| Gisting | - | - | 990 | 350 |
| Gunung Alip | - | - | - | - |
| Pugung | - | - | - | - |
| Bulok | 20 | 15 | - | - |
| Cukuh Balak | 29 | - | 151 | - |
| Kelumbayan | - | - | - | - |
| Limau | - | - | - | - |
| Kelumbayan Barat | - | - | - | - |
| Tanggamus | 455 | 25 | 7 015 | 15 150 |

Lanjutan Tabel/Continued Table 5.1.9

| Kecamatan Subdistrict | Anthurium Daun/ <i>Anthurium</i> | | Pedang-Pedangan/ <i>Sansevieria</i> | |
|--------------------------|----------------------------------|-----------|-------------------------------------|-----------|
| | 2019 | 2020 | 2019 | 2020 |
| (1) | (6) | (7) | (8) | (9) |
| Wonosobo | - | - | - | - |
| Semaka | - | - | - | - |
| Bandar Negeri Semuong | - | - | - | - |
| Kota Agung | - | 14 | - | 18 |
| Pematang Sawa | - | - | - | - |
| Kota Agung Timur | 1 | - | - | - |
| Kota Agung Barat | - | - | - | - |
| Pulau Panggung | - | - | - | - |
| Ulu Belu | - | - | - | - |
| Air Nainingan | 48 | - | - | - |
| Talang Padang | - | - | - | - |
| Sumberejo | - | - | - | - |
| Gisting | 6 | 3 | 7 | 4 |
| Gunung Alip | - | - | - | - |
| Pugung | - | - | - | - |
| Bulok | 14 | 6 | 12 | 6 |
| Cukuh Balak | 40 | - | 100 | - |
| Kelumbayan | - | - | - | - |
| Limau | - | - | - | - |
| Kelumbayan Barat | - | - | - | - |
| Tanggamus | 109 | 23 | 119 | 28 |

Catatan/Note: ...

Sumber/Source: BPS, Statistik Pertanian Hortikultura SPH/BPS-Statistics Indonesia, Agricultural Statistik for Horticulture SPH

Tabel
Table 5.1.10

Produksi Tanaman Hias Menurut Kecamatan dan Jenis Tanaman (tangkai) di Kabupaten Tanggamus, 2019 and 2020

Production of Ornamental Plants by Subdistrict and Kind of Plant (stalks), 2019 and 2020

| Kecamatan Subdistrict | Anggrek/ <i>Orchid</i> | | Krisan/ <i>Chrysantemum</i> | |
|--------------------------|------------------------|------------|-----------------------------|------------|
| | 2019 | 2020 | 2019 | 2020 |
| (1) | (2) | (3) | (4) | (5) |
| Wonosobo | - | - | - | - |
| Semaka | - | - | - | - |
| Bandar Negeri Semuong | - | - | - | - |
| Kota Agung | - | 285 | - | 720 |
| Pematang Sawa | 23 | - | - | - |
| Kota Agung Timur | 61 | - | - | - |
| Kota Agung Barat | - | - | - | - |
| Pulau Panggung | - | - | - | - |
| Ulu Belu | - | - | - | - |
| Air Nainingan | 50 | - | - | - |
| Talang Padang | - | - | - | - |
| Sumberejo | - | - | - | - |
| Gisting | - | - | - | - |
| Gunung Alip | - | - | - | - |
| Pugung | - | - | - | - |
| Bulok | 174 | 54 | 127 | 62 |
| Cukuh Balak | 36 | - | 24 | - |
| Kelumbayan | - | - | - | - |
| Limau | - | - | - | - |
| Kelumbayan Barat | - | - | - | - |
| Tanggamus | 344 | 339 | 151 | 782 |

Lanjutan Tabel/*Continued Table* 5.1.10

| Kecamatan Subdistrict | Mawar/Rose | | Sedap Malam/Tuberose | |
|--------------------------|------------|------------|----------------------|---------------|
| | 2019 | 2020 | 2019 | 2020 |
| (1) | (6) | (7) | (8) | (9) |
| Wonosobo | - | - | - | - |
| Semaka | - | - | - | - |
| Bandar Negeri Semuong | - | - | - | - |
| Kota Agung | - | 670 | - | 45 850 |
| Pematang Sawa | 64 | - | 26 | - |
| Kota Agung Timur | 44 | - | 40 | - |
| Kota Agung Barat | - | - | - | - |
| Pulau Panggung | - | - | - | - |
| Ulu Belu | - | - | - | - |
| Air Naningan | 400 | - | 370 | - |
| Talang Padang | - | - | - | - |
| Sumberejo | - | - | 19 500 | 25 300 |
| Gisting | - | - | 6 300 | 2 350 |
| Gunung Alip | - | - | - | - |
| Pugung | - | - | - | - |
| Bulok | 124 | 67 | - | - |
| Cukuh Balak | 87 | - | 453 | - |
| Kelumbayan | - | - | - | - |
| Limau | - | - | - | - |
| Kelumbayan Barat | - | - | - | - |
| Tanggamus | 719 | 737 | 26 689 | 73 500 |

Lanjutan Tabel/*Continued Table* 5.1.9

| Kecamatan <i>Subdistrict</i> | Anthurium Daun/ <i>Anthurium</i> | | Pedang-Pedangan/ <i>Sansevieria</i> | |
|---------------------------------|----------------------------------|--------------|-------------------------------------|--------------|
| | 2019 | 2020 | 2019 | 2020 |
| (1) | (6) | (7) | (8) | (9) |
| Wonosobo | - | - | - | - |
| Semaka | - | - | - | - |
| Bandar Negeri Semuong | - | - | - | - |
| Kota Agung | - | 1 850 | - | 1 600 |
| Pematang Sawa | - | - | - | - |
| Kota Agung Timur | 20 | - | - | - |
| Kota Agung Barat | - | - | - | - |
| Pulau Panggung | - | - | - | - |
| Ulu Belu | - | - | - | - |
| Air Naningan | 48 | - | - | - |
| Talang Padang | - | - | - | - |
| Sumberejo | - | - | - | - |
| Gisting | 15 | 33 | 20 | 50 |
| Gunung Alip | - | - | - | - |
| Pugung | - | - | - | - |
| Bulok | 73 | 8 | 52 | 6 |
| Cukuh Balak | 110 | - | 300 | - |
| Kelumbayan | - | - | - | - |
| Limau | - | - | - | - |
| Kelumbayan Barat | - | - | - | - |
| Tanggamus | 266 | 1 891 | 372 | 1 656 |

Catatan/*Note*: ...

Sumber/*Source*: BPS, Statistik Pertanian Hortikultura SPH/*BPS-Statistics Indonesia, Agricultural Statistik for Horticulture SPH*

Tabel 5.1.11 **Luas Panen Tanaman Hias Menurut Jenis Tanaman (m²) di Kabupaten Tanggamus, 2017-2020**
Table 5.1.11 **Harvested Area of Ornamental Plants by Kind of Plant (m²) in Tanggamus Regency, 2017-2020**

| Jenis Tanaman Kind of Plants | 2017 | 2018 | 2019 | 2020 |
|---------------------------------------|------|------|------|------|
| (1) | (2) | (3) | (4) | (5) |
| Anggrek/ Orchid | ... | 53 | 92 | 32 |
| Anthurium Bunga/ Flamingo Lily Flower | ... | 42 | 83 | 43 |
| Anthurium Daun/ Anthurium | ... | 91 | 109 | 23 |
| Anyelir/ Carnation | ... | 56 | 46 | 41 |
| Balanceng/ Dieffenbacia | ... | - | 5 | 10 |
| Dracaena/ Dracaena | ... | - | - | - |
| Euphorbia/ Euphorbia | ... | 68 | 93 | 27 |
| Gladiol/ Gladiol | ... | - | 46 | - |
| Hanjuang/ Cordyline | ... | - | 5 | 14 |
| Herbras/ Gerbera | ... | - | 52 | - |
| Kamboja Jepang/ Adenium | ... | 4 | 66 | 23 |
| Keladi Hias/ Caladium | ... | - | 7 | 13 |
| Krisan/ Chrysantemum | ... | 46 | 30 | 33 |
| Mawar/ Rose | ... | 65 | 455 | 25 |
| Melati/ Jasmine | ... | 8 | 14 | 6 |
| Monstera/ Monstera | ... | - | 1 | 1 |

Lanjutan Tabel/*Continued Table* 5.1.11

| Jenis Tanaman <i>Kind of Plants</i> | 2017 | 2018 | 2019 | 2020 |
|---|-------------|-------------|-------------|-------------|
| (1) | (2) | (3) | (4) | (5) |
| Pakis/ Leather Leaf Fern | ... | 52 | 38 | 8 |
| Palem/ Palm | ... | - | 430 | 14 |
| Pedang-Pedangan/ Sansevieria | ... | 67 | 119 | 28 |
| Philodendron/ Philodendron | ... | 42 | 43 | 8 |
| Pisang-Pisangan/ Heliconia | ... | - | 28 | 9 |
| Sedap Malam/ Tuberose | ... | 6 304 | 7 015 | 15 150 |
| Soka/ Ixora | ... | 11 | 26 | - |
| Sri Rejeki/ Aglaonema | ... | - | 8 | 16 |

Catatan/*Note*: Palem satuannya pohon

Sumber/*Source*: BPS, Statistik Pertanian Hortikultura SPH-TH/*BPS-Statistics Indonesia, Agricultural Statistik for Horticulture SPH-TH*

Tabel
Table 5.1.12

**Produksi Tanaman Hias Menurut Jenis Tanaman (tangkai)
di Kabupaten Tanggamus, 2017-2020**
*Production of Ornamental Plants by Kind of Plant (stalks) in
Tanggamus Regency, 2017-2020*

| Jenis Tanaman <i>Kind of Plants</i> | 2017 | 2018 | 2019 | 2020 |
|--|------|------|------|-------|
| (1) | (2) | (3) | (4) | (5) |
| Anggrek/ Orchid | ... | 266 | 344 | 339 |
| Anthurium Bunga/ Flamingo Lily Flower | ... | 231 | 199 | 435 |
| Anthurium Daun/ Anthurium | ... | 786 | 266 | 1 891 |
| Anyelir/ Carnation | ... | 245 | 229 | 681 |
| Balanceng/ Dieffenbacia | ... | - | 10 | 878 |
| Dracaena/ Dracaena | ... | - | - | - |
| Euphorbia/ Euphorbia | ... | 263 | 325 | 1 780 |
| Gladiol/ Gladiol | ... | - | 46 | - |
| Hanjuang/ Cordyline | ... | - | 10 | 341 |
| Herbras/ Gerbera | ... | - | 52 | - |
| Kamboja Jepang/ Adenium | ... | 25 | 114 | 1 469 |
| Keladi Hias/ Caladium | ... | - | 10 | 830 |
| Krisan/ Chrysantemum | ... | 274 | 151 | 782 |
| Mawar/ Rose | ... | 366 | 719 | 737 |
| Melati/ Jasmine | ... | 45 | 103 | 6 |
| Monstera/ Monstera | ... | - | 2 | 4 |

Lanjutan Tabel/*Continued Table* 5.1.12

| Jenis Tanaman <i>Kind of Plants</i> | 2017 | 2018 | 2019 | 2020 |
|---|-------------|-------------|-------------|-------------|
| (1) | (2) | (3) | (4) | (5) |
| Pakis/ Leather Leaf Fern | ... | 167 | 72 | 1 020 |
| Palem/ Palm | ... | - | 433 | 43 |
| Pedang-Pedangan/ Sansevieria | ... | 263 | 372 | 1 656 |
| Philodendron/ Philodendron | ... | 203 | 175 | 747 |
| Pisang-Pisangan/ Heliconia | ... | - | 62 | 207 |
| Sedap Malam/ Tuberose | ... | 34 834 | 26 689 | 73 500 |
| Soka/ Ixora | ... | 50 | 60 | - |
| Sri Rejeki/ Aglaonema | ... | - | 30 | 568 |

Catatan/Note: ...

Sumber/Source: BPS, Statistik Pertanian Hortikultura SPH/BPS-Statistics Indonesia, *Agricultural Statistik for Horticulture SPH*

Tabel
Table 5.1.13**Produksi Buah-buahan Menurut Kecamatan dan Jenis Tanaman (kwintal) di Kabupaten Tanggamus, 2019 dan 2020*****Production of Fruits by Subdistrict and Kind of Plant (quintal) in Tanggamus Regency, 2019 and 20***

| Kecamatan Subdistrict | Mangga/Mango | | Durian/Durian | |
|--------------------------|---------------|---------------|---------------|---------------|
| | 2019 | 2020 | 2019 | 2020 |
| (1) | (2) | (3) | (4) | (5) |
| Wonosobo | 145 | 300 | 690 | 1 560 |
| Semaka | 120 | 50 | 45 | - |
| Bandar Negeri Semuong | 6 | - | 15 | - |
| Kota Agung | 743 | 156 | 6 299 | 15 |
| Pematang Sawa | 606 | - | 800 | - |
| Kota Agung Timur | 162 | 98 | 1 383 | 2 971 |
| Kota Agung Barat | 524 | 130 | 2 260 | 102 |
| Pulau Panggung | 1 634 | 399 | 345 | 420 |
| Ulu Belu | 450 | 91 | 9 060 | 912 |
| Air Nanningan | 1 206 | 1 396 | 8 675 | 3 020 |
| Talang Padang | 258 | - | - | 168 |
| Sumberejo | 200 | 240 | 100 | - |
| Gisting | 1 140 | 1 700 | 6 200 | 4 600 |
| Gunung Alip | 1 345 | 360 | 530 | 210 |
| Pugung | 1 687 | 775 | 320 | 652 |
| Bulok | 1 469 | 5 010 | 3 686 | 5 500 |
| Cukuh Balak | - | 400 | 5 663 | 2 710 |
| Kelumbayan | 1 890 | 1 220 | 2 280 | - |
| Limau | - | - | - | - |
| Kelumbayan Barat | 785 | 7 800 | 304 | 10 000 |
| Tanggamus | 14 370 | 20 125 | 48 655 | 32 840 |

Lanjutan Tabel/*Continued Table* 5.1.13

| Kecamatan <i>Subdistrict</i> | Jeruk Siam/ <i>Orange/Tangerine</i> | | Pisang/ <i>Banana</i> | |
|---------------------------------|-------------------------------------|--------------|-----------------------|----------------|
| | 2019 | 2020 | 2019 | 2020 |
| (1) | (6) | (7) | (8) | (9) |
| Wonosobo | - | - | 3 940 | 4 520 |
| Semaka | 265 | 77 | 4 101 | 1 244 |
| Bandar Negeri Semuong | - | - | - | - |
| Kota Agung | - | - | 3 275 | 1 629 |
| Pematang Sawa | - | - | 192 | - |
| Kota Agung Timur | - | - | 440 | 317 |
| Kota Agung Barat | - | - | 5 466 | 100 |
| Pulau Panggung | 150 | 165 | 950 | 2 450 |
| Ulu Belu | 122 | - | 2 622 | 2 168 |
| Air Naningan | 907 | 286 | 7 891 | 12 382 |
| Talang Padang | - | - | 3 234 | 2 245 |
| Sumberejo | - | - | 11 900 | 34 190 |
| Gisting | - | - | 16 300 | 14 600 |
| Gunung Alip | - | - | 894 | 2 250 |
| Pugung | 51 | 91 | 113 814 | 26 800 |
| Bulok | 95 | 1 320 | 13 690 | 48 600 |
| Cukuh Balak | 1 500 | 1 000 | 23 500 | 148 000 |
| Kelumbayan | - | - | 2 508 | 28 800 |
| Limau | - | - | 3 765 | 26 355 |
| Kelumbayan Barat | - | - | 25 000 | 87 100 |
| Tanggamus | 3 090 | 2 939 | 243 482 | 443 750 |

Lanjutan Tabel/*Continued Table* 5.1.13

| Kecamatan Subdistrict | Pepaya/Papaya | | Salak/Snakefruit | |
|--------------------------|----------------|----------------|------------------|---------------|
| | 2019 | 2020 | 2019 | 2020 |
| (1) | (10) | (11) | (12) | (13) |
| Wonosobo | 22 967 | 12 159 | 251 | 282 |
| Semaka | 5 700 | 1 452 | 509 | 131 |
| Bandar Negeri Semuong | 14 600 | 2 000 | - | - |
| Kota Agung | 259 | 462 | - | - |
| Pematang Sawa | 3 300 | - | - | - |
| Kota Agung Timur | 280 | 161 | 29 | 11 |
| Kota Agung Barat | 23 540 | 3 660 | - | - |
| Pulau Panggung | 250 | 1 040 | 900 | 4 400 |
| Ulu Belu | 1 009 | 143 | 758 | 32 |
| Air Naningan | 11 653 | 11 129 | 67 | 1 200 |
| Talang Padang | 11 975 | 11 882 | 1 964 | 2 418 |
| Sumberejo | 29 227 | 25 059 | 5 640 | 6 175 |
| Gisting | 750 | 1 940 | 18 985 | 34 000 |
| Gunung Alip | 135 | 165 | 38 | 76 |
| Pugung | 1 196 | 2 103 | - | - |
| Bulok | 2 537 | 124 800 | 120 | - |
| Cukuh Balak | 870 | 100 | - | - |
| Kelumbayan | 167 | 400 | - | - |
| Limau | - | 1 620 | - | - |
| Kelumbayan Barat | 79 | 450 | - | - |
| Tanggamus | 130 494 | 200 725 | 29 261 | 48 725 |

Lanjutan Tabel/Continued Table 5.1.13

| Kecamatan Subdistrict | Alpukat/Avocado | | Manggis/Mangosteen | |
|--------------------------|-----------------|---------------|--------------------|---------------|
| | 2019 | 2020 | 2019 | 2020 |
| (1) | (10) | (11) | (12) | (13) |
| Wonosobo | 150 | 1 030 | 531 | 505 |
| Semaka | 260 | 520 | 230 | - |
| Bandar Negeri Semuong | 15 | 15 | - | - |
| Kota Agung | 488 | 167 | 111 276 | 20 |
| Pematang Sawa | 464 | - | 3 500 | - |
| Kota Agung Timur | 169 | 85 | 1 187 | 7 812 |
| Kota Agung Barat | 626 | 49 | 540 | 68 |
| Pulau Panggung | 668 | 290 | 7 110 | 5 008 |
| Ulu Belu | 760 | 40 | 20 | 93 |
| Air Naningan | 1 395 | 3 576 | 5 166 | 1 165 |
| Talang Padang | 338 | 2 066 | - | 20 |
| Sumberejo | 3 195 | 650 | 113 | - |
| Gisting | 10 746 | 17 000 | 5 250 | 4 660 |
| Gunung Alip | 2 119 | 1 064 | 150 | - |
| Pugung | 379 | 610 | 9 | - |
| Bulok | 320 | 2 100 | 640 | 3 060 |
| Cukuh Balak | 2 095 | 420 | 2 704 | 3 047 |
| Kelumbayan | 340 | 1 300 | 4 600 | 1 035 |
| Limau | 140 | - | - | 387 |
| Kelumbayan Barat | 450 | 875 | - | - |
| Tanggamus | 25 117 | 31 857 | 143 026 | 26 880 |

Catatan/Note: ...

Sumber/Source: BPS, Statistik Pertanian Hortikultura SPH/BPS-Statistics Indonesia, Agricultural Statistic for Horticulture SPH

Tabel
Table 5.1.14

**Produksi Buah–Buahan dan Sayuran Tahunan Menurut
Jenis Tanaman (kwintal) di Kabupaten Tanggamus, 2017-
2020**
*Production of Annual Fruits and Vegetables by Kind of Plant
(quintal) in Tanggamus Regency, 2017-2020*

| Jenis Tanaman <i>Kind of Plants</i> | 2017 | 2018 | 2019 | 2020 |
|--|------|--------|---------|--------|
| (1) | (2) | (3) | (4) | (5) |
| Alpukat/ Avocado | ... | 12 202 | 25 117 | 31 857 |
| Anggur/ Grape | ... | - | - | - |
| Apel/ Apple | ... | - | - | - |
| Belimbing/ Star Fruit | ... | 3 429 | 2 689 | 3 018 |
| Duku/Langsar/Kokosan/ Duku | ... | 6 172 | 4 673 | 9 928 |
| Durian/ Durian | ... | 48 744 | 48 655 | 32 840 |
| Jambu Air/ Water Apple | ... | 2 582 | 2 500 | 6 688 |
| Jambu Biji/ Guava | ... | 8 060 | 36 340 | 20 112 |
| Jengkol/ Jengkol | ... | 12 925 | 8 678 | 9 268 |
| Jeruk Besar/ Pomelo | ... | 750 | 339 | 246 |
| Jeruk Siam/Kepron/ Orange/Tangerine | ... | 596 | 3 090 | 2 939 |
| Mangga/ Mango | ... | 13 742 | 14 370 | 20 125 |
| Manggis/ Mangosteen | ... | 23 457 | 143 026 | 26 880 |
| Markisa/Konyal/ Passion fruit | ... | 240 | 250 | - |

Lanjutan Tabel/Continued Table 5.1.14

| Jenis Tanaman <i>Kind of Plants</i> | 2017 | 2018 | 2019 | 2020 |
|---|-------------|-------------|-------------|-------------|
| (1) | (2) | (3) | (4) | (5) |
| Melinjo/ Gnetum/Melinjo | ... | 28 654 | 23 400 | 33 682 |
| Nangka/Cempedak/ Jackfruit | ... | 5 665 | 12 742 | 7 646 |
| Nenas/ Pineapple | ... | 400 | 344 | 476 |
| Pepaya/ Papaya | ... | 64 877 | 130 494 | 200 725 |
| Petai/ Twisted Cluster Bean | ... | 9 841 | 13 419 | 16 618 |
| Pisang/ Banana | ... | 181 259 | 243 482 | 443 750 |
| Rambutan/ Rambutan | ... | 7 512 | 15 871 | 16 062 |
| Salak/ Snakefruit | ... | 12 644 | 29 261 | 48 725 |
| Sawo/ Sapodilla/Sawo | ... | 8 344 | 9 967 | 11 207 |
| Sirsak/ Soursop | ... | 2 628 | 3 012 | 8 184 |
| Sukun/ Breadfruit | ... | 5 296 | 5 404 | 12 102 |

Catatan/Note: ...

Sumber/Source: BPS, Statistik Pertanian Hortikultura SPH-BST/BPS-Statistics Indonesia, Agricultural Statistic for Horticulture SPH-BST

5.2 PERKEBUNAN ESTATE CROPS

Tabel 5.2.1 Luas Areal Tanaman Perkebunan Menurut Kecamatan dan Jenis Tanaman di Kabupaten Tanggamus (ha), 2019 dan 2020
Planted Area of Estate Crops by Subdistrict and Type of Crops in Tanggamus Regency (ha), 2019 dan 2020

| Kecamatan Subdistrict | Kelapa Sawit/Oil Palm | | Kelapa/Coconut | |
|--------------------------|-----------------------|-----------|----------------|---------------|
| | 2019 | 2020 | 2019 | 2020 |
| (1) | (2) | (3) | (4) | (5) |
| Wonosobo | - | - | 1 790 | 1 783 |
| Semaka | 12 | 12 | 986 | 986 |
| Bandar Negeri Semuong | - | - | 74 | 74 |
| Kota Agung | - | - | 811 | 811 |
| Pematang Sawa | - | - | 1 534 | 1 534 |
| Kota Agung Timur | - | - | 1 797 | 1 797 |
| Kota Agung Barat | - | - | 401 | 401 |
| Pulau Panggung | 6 | 6 | 451 | 451 |
| Ulu Belu | - | - | 62 | 62 |
| Air Naningan | 17 | 17 | 22 | 22 |
| Talang Padang | - | - | 129 | 129 |
| Sumberejo | - | - | 567 | 567 |
| Gisting | - | - | 331 | 331 |
| Gunung Alip | - | - | 222 | 222 |
| Pugung | - | - | 639 | 636 |
| Bulok | - | - | 396 | 396 |
| Cukuh Balak | - | - | 1 557 | 1 553 |
| Kelumbayan | - | - | 26 | 26 |
| Limau | - | - | 2 031 | 2 031 |
| Kelumbayan Barat | - | - | 239 | 239 |
| Tanggamus | 35 | 35 | 14 065 | 14 051 |

Lanjutan Tabel/Continued Table 5.2.1

| Kecamatan Subdistrict | Karet/Rubber | | Kopi/Coffee | |
|--------------------------|--------------|------------|---------------|---------------|
| | 2019 | 2020 | 2019 | 2020 |
| (1) | (6) | (7) | (8) | (9) |
| Wonosobo | - | - | 2 020 | 2 020 |
| Semaka | 20 | 20 | 1 399 | 1 399 |
| Bandar Negeri Semuong | - | - | 683 | 683 |
| Kota Agung | - | - | 295 | 239 |
| Pematang Sawa | - | - | 912 | 912 |
| Kota Agung Timur | - | - | 607 | 607 |
| Kota Agung Barat | - | - | 190 | 190 |
| Pulau Panggung | 28 | 28 | 1 387 | 1 457 |
| Ulu Belu | 207 | 207 | 10 843 | 10 843 |
| Air Naningan | 75 | 75 | 10 718 | 10 718 |
| Talang Padang | - | - | 2 257 | 2 257 |
| Sumberejo | - | - | 3 444 | 3 444 |
| Gisting | - | - | 1 224 | 1 224 |
| Gunung Alip | - | - | 1 126 | 1 126 |
| Pugung | 121 | 116 | 373 | 368 |
| Bulok | 43 | 43 | 1 114 | 1 114 |
| Cukuh Balak | 27 | 27 | 477 | 477 |
| Kelumbayan | - | - | 423 | 423 |
| Limau | 72 | 72 | 1 051 | 1 051 |
| Kelumbayan Barat | - | - | 582 | 582 |
| Tanggamus | 593 | 588 | 41 125 | 41 134 |

Lanjutan Tabel/*Continued Table 5.2.1*

| Kecamatan Subdistrict | Kakao/Cocoa | | Tebu/Sugar cane | |
|--------------------------|---------------|---------------|-----------------|----------|
| | 2019 | 2020 | 2019 | 2020 |
| (1) | (10) | (11) | (12) | (13) |
| Wonosobo | 384 | 384 | - | - |
| Semaka | 1 701 | 1 701 | - | - |
| Bandar Negeri Semuong | 187 | 187 | - | - |
| Kota Agung | 382 | 382 | - | - |
| Pematang Sawa | 663 | 663 | - | - |
| Kota Agung Timur | 473 | 473 | - | - |
| Kota Agung Barat | 196 | 196 | - | - |
| Pulau Panggung | 146 | 146 | - | - |
| Ulu Belu | 218 | 218 | - | - |
| Air Naningan | 142 | 142 | - | - |
| Talang Padang | 53 | 53 | - | - |
| Sumberejo | 134 | 134 | - | - |
| Gisting | 41 | 41 | - | - |
| Gunung Alip | 221 | 221 | - | - |
| Pugung | 311 | 311 | - | - |
| Bulok | 1 610 | 1 610 | - | - |
| Cukuh Balak | 2 706 | 2 704 | - | - |
| Kelumbayan | 354 | 354 | - | - |
| Limau | 2 981 | 2 981 | - | - |
| Kelumbayan Barat | 779 | 779 | - | - |
| Tanggamus | 13 682 | 13 680 | - | - |

Lanjutan Tabel/*Continued Table 5.2.1*

| Kecamatan Subdistrict | Teh/ <i>Tea</i> | | Tembakau/ <i>Tobacco</i> | |
|--------------------------|-----------------|------|--------------------------|-----------|
| | 2019 | 2020 | 2019 | 2020 |
| (1) | (14) | (15) | (16) | (17) |
| Wonosobo | - | - | - | - |
| Semaka | - | - | - | - |
| Bandar Negeri Semuong | - | - | - | - |
| Kota Agung | - | - | - | - |
| Pematang Sawa | - | - | - | - |
| Kota Agung Timur | - | - | - | - |
| Kota Agung Barat | - | - | - | - |
| Pulau Panggung | - | - | 16 | 12 |
| Ulu Belu | - | - | - | - |
| Air Naningan | - | - | 10 | - |
| Talang Padang | - | - | 5 | - |
| Sumberejo | - | - | 15 | 22 |
| Gisting | - | - | - | - |
| Gunung Alip | - | - | - | - |
| Pugung | - | - | 50 | 15 |
| Bulok | - | - | 39 | - |
| Cukuh Balak | - | - | - | - |
| Kelumbayan | - | - | - | - |
| Limau | - | - | - | - |
| Kelumbayan Barat | - | - | - | - |
| Tanggamus | - | - | 135 | 49 |

Sumber/*Source* : Dinas Peternakan dan Perkebunan Kabupaten Tanggamus/*Livestock and Estate Crops Agency of Tanggamus Regency*

Tabel
Table 5.2.2**Produksi Perkebunan Menurut Kecamatan dan Jenis Tanaman di Kabupaten Tanggamus (ton), 2019 dan 2020**
Production of Estate by Subdistrict and Type of Crops in Tanggamus Regency (ton), 2019 and 2020

| Kecamatan Subdistrict | Kelapa Sawit/Oil Palm | | Kelapa/Coconut | |
|--------------------------|-----------------------|-----------|----------------|--------------|
| | 2019 | 2020 | 2019 | 2020 |
| (1) | (2) | (3) | (4) | (5) |
| Wonosobo | - | - | 2 215 | 1 338 |
| Semaka | - | 6 | 1 200 | 765 |
| Bandar Negeri Semuong | - | - | 85 | 28 |
| Kota Agung | - | - | 959 | 665 |
| Pematang Sawa | - | - | 1 566 | 758 |
| Kota Agung Timur | - | - | 2 104 | 1 066 |
| Kota Agung Barat | - | - | 477 | 240 |
| Pulau Panggung | 6 | 2 | 548 | 311 |
| Ulu Belu | - | - | 91 | 48 |
| Air Nanningan | 35 | 7 | 32 | 13 |
| Talang Padang | - | - | 112 | 105 |
| Sumberejo | - | - | 683 | 322 |
| Gisting | - | - | 393 | 180 |
| Gunung Alip | - | - | 282 | 160 |
| Pugung | - | - | 748 | 456 |
| Bulok | - | - | 495 | 265 |
| Cukuh Balak | - | - | 1 917 | 1 668 |
| Kelumbayan | - | - | 32 | 18 |
| Limau | - | - | 2 255 | 465 |
| Kelumbayan Barat | - | - | 286 | 180 |
| Tanggamus | 41 | 15 | 16 480 | 9 051 |

Lanjutan Tabel/*Continued Table* 5.2.2

| Kecamatan Subdistrict | Karet/Rubber | | Kopi/Coffee | |
|--------------------------|--------------|------------|---------------|---------------|
| | 2019 | 2020 | 2019 | 2020 |
| (1) | (6) | (7) | (8) | (9) |
| Wonosobo | - | - | 1 553 | 988 |
| Semaka | 7 | 6 | 1 244 | 820 |
| Bandar Negeri Semuong | - | - | 455 | 455 |
| Kota Agung | - | - | 275 | 178 |
| Pematang Sawa | - | - | 310 | 344 |
| Kota Agung Timur | - | - | 372 | 178 |
| Kota Agung Barat | - | - | 195 | 72 |
| Pulau Panggung | 19 | 4 | 990 | 1 442 |
| Ulu Belu | 38 | 87 | 10 388 | 10 455 |
| Air Naningan | 36 | 38 | 4 500 | 7 889 |
| Talang Padang | - | - | 2 690 | 1 811 |
| Sumberejo | - | - | 3 214 | 2 889 |
| Gisting | - | - | 1 149 | 780 |
| Gunung Alip | - | - | 1 080 | 527 |
| Pugung | 77 | 23 | 329 | 180 |
| Bulok | 35 | 28 | 566 | 522 |
| Cukuh Balak | 22 | 10 | 252 | 299 |
| Kelumbayan | - | - | 539 | 311 |
| Limau | 12 | 4 | 1 320 | 655 |
| Kelumbayan Barat | - | - | 344 | 332 |
| Tanggamus | 246 | 200 | 31 765 | 31 127 |

Lanjutan Tabel/*Continued Table* 5.2.2

| Kecamatan Subdistrict | Kakao/Cocoa | | Tebu/Sugar cane | |
|--------------------------|--------------|--------------|-----------------|------|
| | 2019 | 2020 | 2019 | 2020 |
| (1) | (10) | (11) | (12) | (13) |
| Wonosobo | 238 | 244 | - | - |
| Semaka | 1 233 | 1 221 | - | - |
| Bandar Negeri Semuong | 122 | 127 | - | - |
| Kota Agung | 312 | 278 | - | - |
| Pematang Sawa | 200 | 344 | - | - |
| Kota Agung Timur | 294 | 320 | - | - |
| Kota Agung Barat | 105 | 103 | - | - |
| Pulau Panggung | 75 | 78 | - | - |
| Ulu Belu | 155 | 73 | - | - |
| Air Naningan | 44 | 77 | - | - |
| Talang Padang | 15 | 21 | - | - |
| Sumberejo | 51 | 83 | - | - |
| Gisting | 14 | 18 | - | - |
| Gunung Alip | 188 | 60 | - | - |
| Pugung | 155 | 176 | - | - |
| Bulok | 566 | 988 | - | - |
| Cukuh Balak | 388 | 1 882 | - | - |
| Kelumbayan | 278 | 288 | - | - |
| Limau | 977 | 1 988 | - | - |
| Kelumbayan Barat | 655 | 578 | - | - |
| Tanggamus | 6 065 | 8 947 | - | - |

Lanjutan Tabel/*Continued Table 5.2.2*

| Kecamatan <i>Subdistrict</i> | Teh/ <i>Tea</i> | | Tembakau/ <i>Tobacco</i> | |
|---------------------------------|-----------------|------|--------------------------|------|
| | 2019 | 2020 | 2019 | 2020 |
| (1) | (14) | (15) | (16) | (17) |
| Wonosobo | - | - | - | - |
| Semaka | - | - | - | - |
| Bandar Negeri Semuong | - | - | - | - |
| Kota Agung | - | - | - | - |
| Pematang Sawa | - | - | - | - |
| Kota Agung Timur | - | - | - | - |
| Kota Agung Barat | - | - | - | - |
| Pulau Panggung | - | - | 16 | - |
| Ulu Belu | - | - | - | - |
| Air Naningan | - | - | 10 | - |
| Talang Padang | - | - | 5 | - |
| Sumberejo | - | - | 12 | - |
| Gisting | - | - | - | - |
| Gunung Alip | - | - | - | - |
| Pugung | - | - | 49 | - |
| Bulok | - | - | 43 | - |
| Cukuh Balak | - | - | - | - |
| Kelumbayan | - | - | - | - |
| Limau | - | - | - | - |
| Kelumbayan Barat | - | - | - | - |
| Tanggamus | - | - | 135 | - |

Sumber/*Source* : Dinas Peternakan dan Perkebunan Kabupaten Tanggamus/*Livestock and Estate Crops Agency of Tanggamus Regency*

5.3 TANAMAN PANGAN FOOD CROPS

Tabel 5.3.1 Luas Panen, Produksi, dan Produktivitas Padi Sawah Menurut Kecamatan di Kabupaten Tanggamus, 2020
Harvest Area, Production, and Productivity of Wetland Paddy by Subdistrict in Tanggamus Regency, 2020

| Kecamatan Subdistrict | Luas Panen (ha)/ Harvest Area (ha) | Produksi (ton)/ Production (ton) | Produktivitas (kui/ ha)/Productivity (ku/ha) |
|--------------------------|---------------------------------------|-------------------------------------|--|
| (1) | (2) | (3) | (4) |
| Wonosobo | 3 438 | 19 755 | 57,46 |
| Semaka | 3 090 | 17 854 | 57,78 |
| Bandar Negeri Semuong | 2 188 | 12 603 | 57,6 |
| Kota Agung | 1 443 | 8 293 | 57,47 |
| Pematang Sawa | 956 | 5 463 | 57,14 |
| Kota Agung Timur | 3 408 | 19 664 | 57,7 |
| Kota Agung Barat | 2 769 | 15 947 | 57,59 |
| Pulau Panggung | 2 430 | 13 994 | 57,59 |
| Ulu Belu | 813 | 4 672 | 57,47 |
| Air Nanningan | 522 | 3 010 | 57,66 |
| Talang Padang | 2 129 | 12 301 | 57,78 |
| Sumberejo | 1 542 | 8 919 | 57,84 |
| Gisting | 1 311 | 7 567 | 57,72 |
| Gunung Alip | 2 560 | 14 825 | 57,91 |
| Pugung | 2 360 | 15 139 | 64,15 |
| Bulok | 3 422 | 19 800 | 57,86 |
| Cukuh Balak | 927 | 5 376 | 57,99 |
| Kelumbayan | 1 341 | 7 764 | 57,9 |
| Limau | 429 | 2 467 | 57,5 |
| Kelumbayan Barat | 956 | 5 512 | 57,66 |
| Tanggamus | 38 034 | 220 925 | 58,09 |

Sumber/Source : Dinas Pertanian dan Ketahanan Pangan Kabupaten Tanggamus/Agriculture and Food Service of Tanggamus Regency

Tabel
Table 5.3.2

Luas Panen, Produksi, dan Produktivitas Padi Ladang Menurut Kecamatan di Kabupaten Tanggamus, 2020
Harvest Area, Production, and Productivity of Dryland Paddy by Subdistrict in Tanggamus Regency, 2020

| Kecamatan Subdistrict | Luas Panen (ha)/ Harvest Area (ha) | Produksi (ton)/ Production (ton) | Produktivitas (ku/ ha)/Productivity (qu/ha) |
|--------------------------|---------------------------------------|-------------------------------------|---|
| (1) | (2) | (3) | (4) |
| Wonosobo | - | - | - |
| Semaka | - | - | - |
| Bandar Negeri Semuong | - | - | - |
| Kota Agung | 10 | 29 | 29 |
| Pematang Sawa | 340 | 988 | 29,07 |
| Kota Agung Timur | - | - | - |
| Kota Agung Barat | - | - | - |
| Pulau Panggung | - | - | - |
| Ulu Belu | - | - | - |
| Air Naningan | - | - | - |
| Talang Padang | - | - | - |
| Sumberejo | - | - | - |
| Gisting | - | - | - |
| Gunung Alip | - | - | - |
| Pugung | - | - | - |
| Bulok | 67 | 195 | 29,12 |
| Cukuh Balak | 490 | 1 397 | 28,5 |
| Kelumbayan | 456 | 1 331 | 29,19 |
| Limau | - | - | - |
| Kelumbayan Barat | 162 | 473 | 29,19 |
| Tanggamus | 1 525 | 4 413 | 28,94 |

Sumber/Source : Dinas Pertanian dan Ketahanan Pangan Kabupaten Tanggamus/Agriculture and Food Service of Tanggamus Regency

Tabel
Table 5.3.3**Luas Panen, Produksi, dan Produktivitas Jagung Menurut Kecamatan di Kabupaten Tanggamus, 2020**
Harvest Area, Production, and Productivity of Maize by Subdistrict in Tanggamus Regency, 2020

| Kecamatan Subdistrict | Luas Panen (ha)/ Harvest Area (ha) | Produksi (ton)/ Production (ton) | Produktivitas (ku/ ha)/Productivity (qu/ha) |
|--------------------------|---------------------------------------|-------------------------------------|---|
| (1) | (2) | (3) | (4) |
| Wonosobo | 29 | 153 | 52,74 |
| Semaka | - | - | - |
| Bandar Negeri Semuong | 2 183 | 11 203 | 51,32 |
| Kota Agung | 15 | 77 | 51,16 |
| Pematang Sawa | - | - | - |
| Kota Agung Timur | 122 | 634 | 51,93 |
| Kota Agung Barat | 24 | 122 | 51 |
| Pulau Panggung | 57 | 292 | 51,19 |
| Ulu Belu | 2 | 10 | 51,68 |
| Air Nainingan | 42 | 220 | 52,38 |
| Talang Padang | 13 | 66 | 51 |
| Sumberejo | 110 | 574 | 52,2 |
| Gisting | 5 | 26 | 52,45 |
| Gunung Alip | - | - | - |
| Pugung | 238 | 1 259 | 52,9 |
| Bulok | 584 | 3 068 | 52,53 |
| Cukuh Balak | 28 | 148 | 52,75 |
| Kelumbayan | - | - | - |
| Limau | 137 | 708 | 51,66 |
| Kelumbayan Barat | - | - | - |
| Tanggamus | 3 589 | 18 560 | 51,71 |

Sumber/Source : Dinas Pertanian dan Ketahanan Pangan Kabupaten Tanggamus/Agriculture and Food Service of Tanggamus Regency

Tabel 5.3.4 **Luas Panen, Produksi, dan Produktivitas Kedelai Menurut Kecamatan di Kabupaten Tanggamus, 2020**
Table 5.3.4 **Harvest Area, Production, and Productivity of Soybean by Subdistrict in Tanggamus Regency, 2020**

| Kecamatan Subdistrict | Luas Panen (ha)/ Harvest Area (ha) | Produksi (ton)/ Production (ton) | Produktivitas (ku/ ha)/Productivity (qu/ha) |
|--------------------------|---------------------------------------|-------------------------------------|---|
| (1) | (2) | (3) | (4) |
| Wonosobo | 2 | 3 | 12,53 |
| Semaka | - | - | - |
| Bandar Negeri Semuong | 58 | 72 | 12,34 |
| Kota Agung | 10 | 12 | 12,34 |
| Pematang Sawa | - | - | - |
| Kota Agung Timur | 20 | 25 | 12,48 |
| Kota Agung Barat | - | - | - |
| Pulau Panggung | - | - | - |
| Ulu Belu | - | - | - |
| Air Nanningan | - | - | - |
| Talang Padang | - | - | - |
| Sumberejo | - | - | - |
| Gisting | - | - | - |
| Gunung Alip | - | - | - |
| Pugung | - | - | - |
| Bulok | 51 | 63 | 12,35 |
| Cukuh Balak | 1 | 1 | 12,45 |
| Kelumbayan | - | - | - |
| Limau | 1 | 1 | 12,29 |
| Kelumbayan Barat | - | - | - |
| Tanggamus | 143 | 177 | 12,37 |

Sumber/Source : Dinas Pertanian dan Ketahanan Pangan Kabupaten Tanggamus/Agriculture and Food Service of Tanggamus Regency

5.4 PERIKANAN FISHERY

Tabel 5.4.1 Jumlah Rumah Tangga Perikanan Tangkap Menurut Kecamatan dan Subsektor di Kabupaten Tanggamus, 2019 dan 2020
Number of Fish Capture Households by Subdistrict and Subsector in Tanggamus Regency, 2019 and 2020

| Kecamatan Subdistrict | Perikanan Laut/Marine Fisheries | | Perairan Umum/ Inland Water | |
|--------------------------|---------------------------------|--------------|--------------------------------|------------|
| | 2019 | 2020 | 2019 | 2020 |
| (1) | (2) | (3) | (4) | (5) |
| Wonosobo | 677 | 677 | - | - |
| Semaka | - | - | - | - |
| Bandar Negeri Semuong | - | - | - | - |
| Kota Agung | 1 389 | 1 389 | - | - |
| Pematang Sawa | 951 | 951 | - | - |
| Kota Agung Timur | 236 | 236 | - | - |
| Kota Agung Barat | 416 | 416 | - | - |
| Pulau Panggung | - | - | - | - |
| Ulu Belu | - | - | - | - |
| Air Nanningan | - | - | 212 | 212 |
| Talang Padang | - | - | - | - |
| Sumberejo | - | - | - | - |
| Gisting | - | - | - | - |
| Gunung Alip | - | - | - | - |
| Pugung | - | - | - | - |
| Bulok | - | - | - | - |
| Cukuh Balak | 590 | 590 | - | - |
| Kelumbayan | 741 | 741 | - | - |
| Limau | 703 | 703 | - | - |
| Kelumbayan Barat | 1 | 1 | - | - |
| Tanggamus | 5 704 | 5 704 | 212 | 212 |

Sumber/Source : Dinas Perikanan Kabupaten Tanggamus/Fisheries Service of Tanggamus Regency

Tabel
Table 5.4.2

Produksi Perikanan Tangkap Menurut Kecamatan dan Subsektor di Kabupaten Tanggamus (ton), 2019 dan 2020
Production of Fish Capture Households by Subdistrict and Subsector in Tanggamus Regency (ton), 2019 and 2020

| Kecamatan Subdistrict | Perikanan Laut/Marine Fisheries | | Perairan Umum/ Inland Water | |
|--------------------------|---------------------------------|------------------|--------------------------------|---------------|
| | 2019 | 2020 | 2019 | 2020 |
| (1) | (2) | (3) | (4) | (5) |
| Wonosobo | 329,19 | 333,6 | - | - |
| Semaka | - | - | - | - |
| Bandar Negeri Semuong | - | - | - | - |
| Kota Agung | 10 874,91 | 10 880,23 | - | - |
| Pematang Sawa | 3 803,70 | 3 811,31 | - | - |
| Kota Agung Timur | 606,12 | 618,76 | - | - |
| Kota Agung Barat | 1 036,21 | 1 048,19 | - | - |
| Pulau Panggung | - | - | - | - |
| Ulu Belu | - | - | - | - |
| Air Nainingan | - | - | 312,70 | 313,33 |
| Talang Padang | - | - | - | - |
| Sumberejo | - | - | - | - |
| Gisting | - | - | - | - |
| Gunung Alip | - | - | - | - |
| Pugung | - | - | - | - |
| Bulok | - | - | - | - |
| Cukuh Balak | 1 644,23 | 1 653,52 | - | - |
| Kelumbayan | 6 605,30 | 6 600,29 | - | - |
| Limau | 2 118,67 | 2 126,47 | - | - |
| Kelumbayan Barat | - | - | - | - |
| Tanggamus | 27 018,34 | 27 072,37 | 312,70 | 313,33 |

Sumber/Source : Dinas Perikanan Kabupaten Tanggamus/Fisheries Service of Tanggamus Regency

Tabel
Table 5.4.3**Jumlah Rumah Tangga Perikanan Budidaya Menurut Kecamatan dan Jenis Budidaya di Kabupaten Tanggamus, 2020**
Number of Aquaculture Households by Subdistrict and Type of Aquaculture in Tanggamus Regency, 2020

| Kecamatan Subdistrict | Tambak/ Brackish Water Pond | Kolam/ Fresh Water Pond | Jumlah/ Total |
|--------------------------|--------------------------------|----------------------------|------------------|
| (1) | (2) | (3) | (4) |
| Wonosobo | 75 | 142 | 217 |
| Semaka | 120 | 24 | 144 |
| Bandar Negeri Semuong | - | 54 | 54 |
| Kota Agung | - | 313 | 313 |
| Pematang Sawa | - | - | - |
| Kota Agung Timur | - | 233 | 233 |
| Kota Agung Barat | - | 274 | 274 |
| Pulau Panggung | - | 407 | 407 |
| Ulu Belu | - | 188 | 188 |
| Air Nainingan | - | 75 | 75 |
| Talang Padang | - | 106 | 106 |
| Sumberejo | - | 162 | 162 |
| Gisting | - | 164 | 164 |
| Gunung Alip | - | 127 | 127 |
| Pugung | - | 283 | 283 |
| Bulok | - | 21 | 21 |
| Cukuh Balak | 2 | 30 | 32 |
| Kelumbayan | 2 | - | 2 |
| Limau | - | - | - |
| Kelumbayan Barat | 3 | - | 3 |
| Tanggamus | 202 | 2 603 | 2 805 |

Sumber/Source : Dinas Perikanan Kabupaten Tanggamus/Fisheries Service of Tanggamus Regency

Tabel 5.4.4 **Produksi Perikanan Budidaya Menurut Kecamatan dan Jenis Budidaya di Kabupaten Tanggamus (ton), 2020**
Table 5.4.4 **Production of Aquaculture Households by Subdistrict and Type of Aquaculture in Tanggamus Regency (ton), 2020**

| Kecamatan Subdistrict | Tambak/ Brackish Water Pond | Kolam/ Fresh Water Pond | Jumlah/ Total |
|--------------------------|--------------------------------|----------------------------|------------------|
| (1) | (2) | (3) | (4) |
| Wonosobo | 89,5 | 147,37 | 236,87 |
| Semaka | 32,4 | 33,49 | 65,89 |
| Bandar Negeri Semuong | - | 5,34 | 5,34 |
| Kota Agung | 682,69 | 163,9 | 846,59 |
| Pematang Sawa | - | 5,29 | 5,29 |
| Kota Agung Timur | 14,5 | 48,32 | 62,82 |
| Kota Agung Barat | 127,21 | 88,69 | 215,9 |
| Pulau Panggung | - | 110 | 110,38 |
| Ulu Belu | - | 160,21 | 160,21 |
| Air Naningan | - | 43,01 | 43,01 |
| Talang Padang | - | 166,4 | 166,4 |
| Sumberejo | - | 76,15 | 76,15 |
| Gisting | - | 117,95 | 117,95 |
| Gunung Alip | - | 112,42 | 112,42 |
| Pugung | - | 1278 | 1278 |
| Bulok | - | 56 | 55,8 |
| Cukuh Balak | 642,47 | 8,36 | 650,83 |
| Kelumbayan | 351,87 | 0,46 | 352,33 |
| Limau | 416,26 | 4,54 | 420,8 |
| Kelumbayan Barat | - | - | - |
| Tanggamus | 2 356,9 | 2 626,08 | 4 982,98 |

Sumber/Source : Dinas Perikanan Kabupaten Tanggamus/Fisheries Service of Tanggamus Regency

Tabel
Table 5.4.5**Jumlah Perahu/Kapal Menurut Kecamatan dan Jenis Kapal di Kabupaten Tanggamus, 2020**
Number of Fishing Boats by Subdistrict and Type of Boat in Tanggamus Regency, 2020

| Kecamatan Subdistrict | Perahu Tanpa Motor/ Nonpowered Boat | Perahu Motor Tempel/ Outboard Motorboat | Kapal Motor/ Inboard Motorboat |
|--------------------------|--|--|-----------------------------------|
| (1) | (2) | (3) | (4) |
| Wonosobo | 20 | 130 | - |
| Semaka | - | - | - |
| Bandar Negeri Semuong | - | - | - |
| Kota Agung | 20 | 258 | 164 |
| Pematang Sawa | 30 | 178 | 52 |
| Kota Agung Timur | 15 | 129 | - |
| Kota Agung Barat | 10 | 85 | - |
| Pulau Panggung | - | - | - |
| Ulu Belu | - | - | - |
| Air Naningan | - | - | - |
| Talang Padang | - | - | - |
| Sumberejo | - | - | - |
| Gisting | - | - | - |
| Gunung Alip | - | - | - |
| Pugung | - | - | - |
| Bulok | - | - | - |
| Cukuh Balak | - | 200 | - |
| Kelumbayan | 20 | 245 | 17 |
| Limau | 20 | 190 | 57 |
| Kelumbayan Barat | - | - | 1 |
| Tanggamus | 135 | 1 415 | 291 |

Sumber/Source : Dinas Perikanan Kabupaten Tanggamus/Fisheries Service of Tanggamus Regency

5.5 PETERNAKAN LIVESTOCK

Tabel 5.5.1 **Populasi Ternak Menurut Kecamatan dan Jenis Ternak di Kabupaten Tanggamus, 2019 dan 2020**
Population of Livestock by Subdistrict and Kind of Livestock in Tanggamus Regency, 2019 and 2020

| Kecamatan Subdistrict | Sapi Perah/ Dairy Cattle | | Sapi Potong/ Beef Cattle | |
|--------------------------|-----------------------------|------------|-----------------------------|--------------|
| | 2019 | 2020 | 2019 | 2020 |
| (1) | (2) | (3) | (4) | (5) |
| Wonosobo | - | - | 606 | 604 |
| Semaka | - | - | 517 | 512 |
| Bandar Negeri Semuong | - | - | 92 | 91 |
| Kota Agung | - | - | 284 | 281 |
| Pematang Sawa | - | - | 118 | ... |
| Kota Agung Timur | - | - | 506 | 500 |
| Kota Agung Barat | - | - | 381 | 377 |
| Pulau Panggung | - | - | 201 | 209 |
| Ulu Belu | - | - | 135 | 134 |
| Air Naningan | 47 | 46 | 102 | 108 |
| Talang Padang | - | - | 376 | 378 |
| Sumberejo | - | - | 1 162 | 1 153 |
| Gisting | 65 | 64 | 600 | 601 |
| Gunung Alip | - | - | 320 | 316 |
| Pugung | - | - | 250 | 247 |
| Bulok | - | - | 334 | 315 |
| Cukuh Balak | - | - | 248 | 245 |
| Kelumbayan | - | - | 28 | 27 |
| Limau | - | - | 151 | 150 |
| Kelumbayan Barat | - | - | 19 | 19 |
| Tanggamus | 112 | 110 | 6 430 | 6 267 |

Lanjutan Tabel/Continued Table 5.5.1

| Kecamatan Subdistrict | Kerbau/ Buffalo | | Kelinci/ Rabbit | |
|--------------------------|--------------------|--------------|--------------------|--------------|
| | 2019 | 2020 | 2019 | 2020 |
| (1) | (2) | (3) | (4) | (5) |
| Wonosobo | 16 | 16 | 26 | 26 |
| Semaka | - | - | 292 | 288 |
| Bandar Negeri Semuong | 12 | - | 26 | 26 |
| Kota Agung | 210 | 208 | - | - |
| Pematang Sawa | 44 | ... | 126 | ... |
| Kota Agung Timur | 225 | 244 | - | - |
| Kota Agung Barat | 203 | 202 | - | - |
| Pulau Panggung | 126 | 126 | 218 | 214 |
| Ulu Belu | 124 | 124 | 288 | 386 |
| Air Nainingan | - | - | 87 | 85 |
| Talang Padang | 87 | 87 | 290 | 285 |
| Sumberejo | 82 | 82 | 3 285 | 3 233 |
| Gisting | - | - | 290 | 285 |
| Gunung Alip | 101 | 100 | 1 784 | 1 759 |
| Pugung | 217 | 216 | - | - |
| Bulok | 88 | 88 | 1 021 | 1 009 |
| Cukuh Balak | 315 | 314 | 547 | 539 |
| Kelumbayan | 3 | 3 | - | - |
| Limau | 169 | 169 | 860 | 845 |
| Kelumbayan Barat | - | - | 66 | 65 |
| Tanggamus | 2 022 | 1 979 | 9 206 | 9 045 |

Lanjutan Tabel/*Continued Table 5.5.1*

| Kecamatan Subdistrict | Kambing/ Goat | | Domba/ Sheep | |
|--------------------------|------------------|----------------|-----------------|--------------|
| | 2019 | 2020 | 2019 | 2020 |
| (1) | (2) | (3) | (4) | (5) |
| Wonosobo | 4 351 | 4268 | 55 | 56 |
| Semaka | 4 854 | 4 755 | 958 | 939 |
| Bandar Negeri Semuong | 1 594 | 1 567 | - | - |
| Kota Agung | 6 477 | 6339 | 515 | 507 |
| Pematang Sawa | 3 275 | ... | 276 | ... |
| Kota Agung Timur | 9 516 | 9 320 | 568 | 539 |
| Kota Agung Barat | 5 529 | 5 419 | 642 | 630 |
| Pulau Panggung | 7 302 | 7 148 | 592 | 582 |
| Ulu Belu | 15 946 | 15 602 | 885 | 867 |
| Air Naningan | 11 959 | 11 705 | 52 | 34 |
| Talang Padang | 3 242 | 3 172 | 254 | 250 |
| Sumberejo | 21 842 | 21 380 | 356 | 352 |
| Gisting | 20 780 | 20 341 | 36 | 37 |
| Gunung Alip | 2 461 | 2 408 | 389 | 385 |
| Pugung | 12 757 | 12 486 | - | - |
| Bulok | 18 186 | 17 803 | 1 598 | 1 866 |
| Cukuh Balak | 16 774 | 16 417 | 468 | 460 |
| Kelumbayan | 1 185 | 1 170 | - | - |
| Limau | 15 154 | 14 829 | 264 | 263 |
| Kelumbayan Barat | 3 002 | 2 939 | 23 | 25 |
| Tanggamus | 186 186 | 179 068 | 7 931 | 7 792 |

 Sumber/*Source* : Dinas Peternakan dan Perkebunan Kabupaten Tanggamus/*Livestock and Estate Crops Agency of Tanggamus Regency*

Tabel
Table 5.5.2**Populasi Unggas Menurut Kecamatan dan Jenis Unggas di
Kabupaten Tanggamus, 2019 dan 2020**
*Population of Poultry by Subdistrict and Kind of Poultry in
Tanggamus Regency , 2019 and 2020*

| Kecamatan Subdistrict | Ayam Buras/ Native Chicken | | Ayam Petelur/ Layer | |
|--------------------------|-------------------------------|----------------|------------------------|---------------|
| | 2019 | 2020 | 2019 | 2020 |
| (1) | (2) | (3) | (4) | (5) |
| Wonosobo | 16 651 | 16 236 | 1 744 | 1 699 |
| Semaka | 40 397 | 39 375 | 1 427 | 1 390 |
| Bandar Negeri Semuong | 2 839 | 2 775 | 476 | 463 |
| Kota Agung | 21 319 | 20 780 | - | - |
| Pematang Sawa | 7 532 | 7 345 | - | - |
| Kota Agung Timur | 21 279 | 20 740 | 1 586 | 1 543 |
| Kota Agung Barat | 19 498 | 19 004 | - | - |
| Pulau Panggung | | - | - | - |
| Ulu Belu | 29 729 | 28 976 | - | - |
| Air Nanningan | 40 925 | 39 887 | 902 | 880 |
| Talang Padang | 8 779 | 8 562 | 3 707 | 3 610 |
| Sumberejo | 22 711 | 22 136 | - | - |
| Gisting | 16 868 | 16 445 | 10 810 | 10 520 |
| Gunung Alip | 15 380 | 14 995 | 6 142 | 5 979 |
| Pugung | 9 654 | 9 415 | - | - |
| Bulok | 18 874 | 18 398 | 115 | 115 |
| Cukuh Balak | 25 064 | 24 428 | 564 | 552 |
| Kelumbayan | 184 | 179 | - | - |
| Limau | 20 577 | 20 056 | 337 | 330 |
| Kelumbayan Barat | 10 480 | 10 220 | - | - |
| Tanggamus | 348 740 | 339 952 | 27 810 | 27 081 |

Lanjutan Tabel/Continued Table 5.5.2

| Kecamatan Subdistrict | Ayam Pedaging/ Broiler | | Itik/ Muscovy Duck | |
|--------------------------|---------------------------|----------------|-----------------------|---------------|
| | 2019 | 2020 | 2019 | 2020 |
| (1) | (2) | (3) | (4) | (5) |
| Wonosobo | 8 033 | 7 820 | 771 | 750 |
| Semaka | 80 328 | 78 080 | 4 246 | 4 141 |
| Bandar Negeri Semuong | - | - | 225 | 225 |
| Kota Agung | - | - | 1 542 | 1 511 |
| Pematang Sawa | - | - | - | - |
| Kota Agung Timur | - | - | 1 148 | 1 125 |
| Kota Agung Barat | 96 393 | 93 700 | 1 513 | 1 148 |
| Pulau Panggung | - | - | - | - |
| Ulu Belu | - | - | 4 830 | 4 707 |
| Air Naningan | 93 662 | 91 040 | 2 227 | 2 169 |
| Talang Padang | 61 852 | 60 130 | 507 | 489 |
| Sumberejo | - | - | 5 460 | 5 319 |
| Gisting | 24 098 | 23 435 | 615 | 599 |
| Gunung Alip | 21 206 | 20 625 | 4 295 | 4 189 |
| Pugung | - | - | 891 | 874 |
| Bulok | - | - | 1 953 | 1 906 |
| Cukuh Balak | 32 | 31 | 1 954 | 1 907 |
| Kelumbayan | - | - | - | - |
| Limau | - | - | 925 | 900 |
| Kelumbayan Barat | - | - | 464 | 457 |
| Tanggamus | 385 604 | 374 861 | 33 566 | 324 16 |

Lanjutan Tabel/*Continued Table 5.5.2*

| Kecamatan Subdistrict | Burung Dara/ Pigeon | | Puyuh/ Quail | |
|--------------------------|------------------------|--------------|-----------------|--------------|
| | 2019 | 2020 | 2019 | 2020 |
| (1) | (2) | (3) | (4) | (5) |
| Wonosobo | 389 | 383 | - | - |
| Semaka | - | 288 | - | - |
| Bandar Negeri Semuong | 157 | 154 | - | - |
| Kota Agung | 201 | 197 | - | - |
| Pematang Sawa | - | - | - | - |
| Kota Agung Timur | 156 | 153 | - | - |
| Kota Agung Barat | 181 | 177 | - | - |
| Pulau Panggung | - | - | - | - |
| Ulu Belu | 284 | 278 | - | - |
| Air Naningan | - | - | - | - |
| Talang Padang | 115 | 113 | - | - |
| Sumberejo | - | - | 155 | 157 |
| Gisting | 264 | 258 | - | - |
| Gunung Alip | 619 | 608 | - | - |
| Pugung | - | - | 621 | 620 |
| Bulok | 363 | 357 | 828 | 822 |
| Cukuh Balak | 246 | 243 | 932 | 924 |
| Kelumbayan | - | - | - | - |
| Limau | 268 | 266 | 621 | 618 |
| Kelumbayan Barat | 290 | 284 | - | - |
| Tanggamus | 3 533 | 3 759 | 3 157 | 3 141 |

Sumber/*Source* : Dinas Peternakan dan Perkebunan Kabupaten Tanggamus/*Livestock and Estate Crops Agency of Tanggamus Regency*

Tabel
Table 5.5.3

Jumlah Ternak Yang Dipotong Menurut Kecamatan dan Jenis Ternak di Kabupaten Tanggamus, 2019 dan 2020
Number of Livestock Slaughtered by Subdistrict and Kind of Livestock in Tanggamus Regency, 2019 and 2020

| Kecamatan Subdistrict | Sapi Potong/ Beef Cattle | | Kerbau/ Buffalo | |
|--------------------------|-----------------------------|------------|--------------------|-----------|
| | 2019 | 2020 | 2019 | 2020 |
| (1) | (2) | (3) | (4) | (5) |
| Wonosobo | 14 | 91 | - | - |
| Semaka | 12 | 77 | - | - |
| Bandar Negeri Semuong | 2 | 14 | - | - |
| Kota Agung | 7 | 42 | 2 | 2 |
| Pematang Sawa | 3 | 18 | - | - |
| Kota Agung Timur | 12 | 75 | 2 | 4 |
| Kota Agung Barat | 9 | 57 | 2 | 4 |
| Pulau Panggung | 5 | 31 | 1 | - |
| Ulu Belu | 3 | 20 | 1 | 2 |
| Air Nanningan | 2 | 16 | - | - |
| Talang Padang | 9 | 57 | 1 | - |
| Sumberejo | 27 | 250 | 1 | - |
| Gisting | 14 | 90 | - | - |
| Gunung Alip | 7 | 47 | 1 | - |
| Pugung | 6 | 37 | 2 | 4 |
| Bulok | 8 | 37 | 1 | 5 |
| Cukuh Balak | 6 | 5 | 3 | - |
| Kelumbayan | 1 | 23 | - | - |
| Limau | 4 | 3 | 2 | - |
| Kelumbayan Barat | - | - | - | - |
| Tanggamus | 151 | 990 | 19 | 21 |

Lanjutan Tabel/*Continued Table 5.5.3*

| Kecamatan Subdistrict | Kelinci/ Rabbit | | Kambing/ Goat | |
|--------------------------|--------------------|----------|------------------|-------------|
| | 2019 | 2020 | 2019 | 2020 |
| (1) | (2) | (3) | (4) | (5) |
| Wonosobo | 4 | - | 174 | 81 |
| Semaka | 48 | - | 194 | 86 |
| Bandar Negeri Semuong | 4 | - | 64 | 28 |
| Kota Agung | - | - | 259 | 114 |
| Pematang Sawa | 21 | - | 131 | 58 |
| Kota Agung Timur | - | - | 381 | 255 |
| Kota Agung Barat | - | - | 221 | 98 |
| Pulau Panggung | 36 | - | 292 | 129 |
| Ulu Belu | 48 | - | 638 | 281 |
| Air Nanningan | 14 | - | 478 | 211 |
| Talang Padang | 48 | - | 130 | 57 |
| Sumberejo | 542 | - | 874 | 385 |
| Gisting | 48 | - | 831 | 366 |
| Gunung Alip | 194 | - | 98 | 43 |
| Pugung | - | - | 510 | 225 |
| Bulok | 168 | - | 727 | 320 |
| Cukuh Balak | 90 | - | 671 | 296 |
| Kelumbayan | - | - | 47 | 21 |
| Limau | 142 | - | 606 | 267 |
| Kelumbayan Barat | 11 | - | 120 | 53 |
| Tanggamus | 1 418 | - | 7 446 | 3374 |

Lanjutan Tabel/Continued Table 5.5.3

| Kecamatan Subdistrict | Domba/ Sheep | | Babi/ Pig | |
|--------------------------|-----------------|-----------|--------------|----------|
| | 2019 | 2020 | 2019 | 2020 |
| (1) | (2) | (3) | (4) | (5) |
| Wonosobo | 1 | - | - | - |
| Semaka | 25 | 5 | - | - |
| Bandar Negeri Semuung | - | - | - | - |
| Kota Agung | 13 | - | - | - |
| Pematang Sawa | 7 | 2 | - | - |
| Kota Agung Timur | 15 | - | - | - |
| Kota Agung Barat | 17 | - | - | - |
| Pulau Panggung | 15 | 6 | - | - |
| Ulu Belu | 23 | - | - | - |
| Air Naningan | 1 | - | - | - |
| Talang Padang | 7 | - | - | - |
| Sumberejo | 9 | - | - | - |
| Gisting | 1 | 5 | - | - |
| Gunung Alip | 10 | - | - | - |
| Pugung | - | 2 | - | - |
| Bulok | 42 | - | - | - |
| Cukuh Balak | 12 | - | - | - |
| Kelumbayan | - | - | - | - |
| Limau | 7 | 1 | - | - |
| Kelumbayan Barat | 1 | - | - | - |
| Tanggamus | 206 | 21 | - | - |

Sumber/Source : Dinas Peternakan dan Perkebunan Kabupaten Tanggamus/Livestock and Estate Crops Agency of Tanggamus Regency

Tabel 5.5.4 Jumlah Unggas Yang Dipotong Menurut Kecamatan dan Jenis Unggas di Kabupaten Tanggamus, 2019 dan 2020
Number of Poultry Slaughtered by Subdistrict and Kind of Poultry in Tanggamus Regency, 2019 and 2020

| Kecamatan Subdistrict | Ayam Buras/ Native Chicken | | Ayam Petelur/ Layer | |
|--------------------------|-------------------------------|----------|------------------------|----------|
| | 2019 | 2020 | 2019 | 2020 |
| (1) | (2) | (3) | (4) | (5) |
| Wonosobo | 25 809 | - | 105 | - |
| Semaka | 62 615 | - | 86 | - |
| Bandar Negeri Semuong | 4 400 | - | 29 | - |
| Kota Agung | 33 044 | - | - | - |
| Pematang Sawa | 11 675 | - | - | - |
| Kota Agung Timur | 32 982 | - | 95 | - |
| Kota Agung Barat | 30 222 | - | - | - |
| Pulau Panggung | - | - | - | - |
| Ulu Belu | 46 080 | - | - | - |
| Air Nanningan | 63 434 | - | 54 | - |
| Talang Padang | 13 607 | - | 222 | - |
| Sumberejo | 35 202 | - | - | - |
| Gisting | 26 145 | - | 649 | - |
| Gunung Alip | 23 839 | - | 369 | - |
| Pugung | 14 964 | - | - | - |
| Bulok | 29 255 | - | 7 | - |
| Cukuh Balak | 38 849 | - | 34 | - |
| Kelumbayan | 285 | - | - | - |
| Limau | 31 894 | - | 20 | - |
| Kelumbayan Barat | 16 244 | - | - | - |
| Tanggamus | 540 547 | - | 1 669 | - |

Lanjutan Tabel/Continued Table 5.5.4

| Kecamatan Subdistrict | Ayam Pedaging/ Broiler | | Itik/ Muscovy Duck | |
|--------------------------|---------------------------|----------|-----------------------|----------|
| | 2019 | 2020 | 2019 | 2020 |
| (1) | (2) | (3) | (4) | (5) |
| Wonosobo | 50 206 | - | 74 | - |
| Semaka | 502 050 | - | 408 | - |
| Bandar Negeri Semuong | - | - | 22 | - |
| Kota Agung | - | - | 148 | - |
| Pematang Sawa | - | - | - | - |
| Kota Agung Timur | - | - | 110 | - |
| Kota Agung Barat | 602 456 | - | 145 | - |
| Pulau Panggung | - | - | - | - |
| Ulu Belu | - | - | 464 | - |
| Air Nanningan | 585 388 | - | 214 | - |
| Talang Padang | 386 575 | - | 49 | - |
| Sumberejo | - | - | 524 | - |
| Gisting | 150 613 | - | 59 | - |
| Gunung Alip | 132 538 | - | 412 | - |
| Pugung | - | - | 86 | - |
| Bulok | - | - | 187 | - |
| Cukuh Balak | 200 | - | 188 | - |
| Kelumbayan | - | - | - | - |
| Limau | - | - | 89 | - |
| Kelumbayan Barat | - | - | 45 | - |
| Tanggamus | 2 410 025 | - | 3 222 | - |

Lanjutan Tabel/Continued Table 5.5.4

| Kecamatan Subdistrict | Burung Dara/ Pigeon | | Puyuh/ Quail | |
|--------------------------|------------------------|----------|-----------------|----------|
| | 2019 | 2020 | 2019 | 2020 |
| (1) | (2) | (3) | (4) | (5) |
| Wonosobo | 16 | - | - | - |
| Semaka | - | - | - | - |
| Bandar Negeri Semuong | 7 | - | - | - |
| Kota Agung | 8 | - | - | - |
| Pematang Sawa | - | - | - | - |
| Kota Agung Timur | 7 | - | - | - |
| Kota Agung Barat | 8 | - | - | - |
| Pulau Panggung | - | - | - | - |
| Ulu Belu | 12 | - | - | - |
| Air Naningan | - | - | - | - |
| Talang Padang | 5 | - | - | - |
| Sumberejo | - | - | 12 | - |
| Gisting | 11 | - | - | - |
| Gunung Alip | 26 | - | - | - |
| Pugung | - | - | 50 | - |
| Bulok | 15 | - | 66 | - |
| Cukuh Balak | 10 | - | 75 | - |
| Kelumbayan | - | - | - | - |
| Limau | 11 | - | 50 | - |
| Kelumbayan Barat | 12 | - | - | - |
| Tanggamus | 148 | - | 253 | - |

Sumber/Source : Dinas Peternakan dan Perkebunan Kabupaten Tanggamus/Livestock and Estate Crops Agency of Tanggamus Regency

BAB
Chapter

06

INDUSTRI, PERTAMBANGAN DAN ENERGI

INDUSTRY, MINING AND ENERGY


LISTRIK DAN AIR | 2020

Electricity and Water

Produksi Listrik
Electricity Production

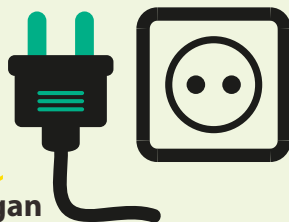
91.006.308

Kwh
Kwh



Pelanggan
Customer

53.435



6.816

Pelanggan
Customer



1.006.004 m³

Air disalurkan
Distributed Water



3 miliar

Nilai
Value

PENJELASAN TEKNIS

1. Pengumpulan data industri besar dan sedang dilakukan melalui Survei Industri Besar dan Sedang yang dilaksanakan setiap tahun secara lengkap (sensus) sejak tahun 1975. Survei Industri Besar dan Sedang mencakup semua perusahaan industri yang mempunyai tenaga kerja 20 orang atau lebih dengan menggunakan kuesioner II A.
2. Klasifikasi industri yang digunakan dalam survei ini berdasar kepada Klasifikasi Baku Lapangan Usaha Indonesia (KBLI). KBLI adalah klasifikasi lapangan usaha yang berdasar kepada International Standard Industrial Classification of All Economic Activities (ISIC) revisi 4 yang telah disesuaikan dengan kondisi Indonesia.
3. Industri manufaktur adalah suatu kegiatan ekonomi yang melakukan kegiatan mengubah suatu barang dasar secara mekanis, kimia, atau dengan tangan sehingga menjadi barang jadi/setengah jadi, dan atau barang yang kurang nilainya menjadi barang yang lebih tinggi nilainya, dan sifatnya lebih dekat kepada pemakai akhir. Termasuk dalam kegiatan ini adalah jasa industri dan pekerjaan perakitan.
4. Jasa industri adalah kegiatan industri yang melayani keperluan pihak lain. Pada kegiatan ini bahan baku disediakan oleh pihak

TECHNICAL NOTES

1. *Data collection of large and medium scale manufacturing is conducted through The Large and Medium Manufacturing Establishment Survey that has been done annually for all industries (census) since 1975. Large and Medium Manufacturing Establishment Survey covers all manufactures/industries with 20 workers or more by questionnaire II A.*
2. *The industrial classification adopted in this survey refers to the Klasifikasi Baku Lapangan Usaha Indonesia (KBLI). KBLI is classification of economic activities based on the International Standard Industrial Classification of All Economic Activities (ISIC rev 4) that has been modified according to the local condition in Indonesia.*
3. *Manufacturing industry is defined as an economic activity processing basic goods mechanically, chemicals or manually into final or intermediate goods. It is also defined as processing of lower value goods into higher value goods as final or intermediate products. The activities also include services for manufacturing and assembling.*
4. *Services for manufacturing is defined as a manufacturing activity which serving other manufacturing establishments. In this case, raw materials are supplied by others while the workers*

- lain sedangkan pihak pengolah hanya melakukan pengolahannya dengan mendapat imbalan sebagai balas jasa (upah maklon).
5. Perusahaan atau usaha industri adalah suatu unit (kesatuan) usaha yang melakukan kegiatan ekonomi, bertujuan menghasilkan barang atau jasa, terletak pada suatu bangunan atau lokasi tertentu, dan mempunyai catatan administrasi tersendiri mengenai produksi dan struktur biaya serta ada seorang atau lebih yang bertanggung jawab atas usaha tersebut.
 6. Industri manufaktur dikelompokkan ke dalam 4 golongan berdasarkan banyaknya pekerja, yaitu: industri besar (100 orang pekerja atau lebih), industri sedang/menengah (20–99 orang pekerja), industri kecil (5–19 orang pekerja), dan industri mikro (1–4 orang pekerja).
 7. Pelanggan adalah individu atau kelompok, baik rumah tangga, perusahaan atau institusi non profit yang membeli air bersih dari perusahaan air bersih.
 8. Air yang didistribusikan adalah volume pasokan air dari suatu perusahaan penyedia air
- are paid as a compensation for processing raw materials.*
5. *A manufacturing establishment is defined as a production unit engaged in economic activity, producing goods or services, located in a building or in a certain location, keeping a business record concerning the production and cost structure, and having a person or more that are responsible to those activities.*
 6. *Manufacturing industries are categorized into four groups, based on the number of employees: large scale manufacturing (100 employees or more), medium scale manufacturing (20–99 employees), small scale manufacturing (5–19 employees), and micro industry (1–4 employees).*
 7. *Customers are individuals or groups, whether household, company or non-profit institutions that buy water supply from water supply establishment.*
 8. *Distributed water is the volume of water supply from water supply establishment*

ULASAN

Jumlah pelanggan air di kabupaten tanggamus tahun 2020 ada sebanyak 6.826 pelanggan. Kecamatan kota agung memiliki jumlah pelanggan terbanyak yaitu 3.489 pelanggan. Jumlah air yang disalurkan oleh PDAM di kabupaten tanggamus tahun 2020 adalah sebanyak 1.006.004 m³ dengan nilai 3 miliar rupiah.

Jumlah pelanggan listrik tahun 2019 di kabupaten Tanggamus pada rayon PT. PLN Kotaagung ada sebanyak 53.435 pelanggan, dengan daya terpasang 61 juta KW, produksi listrik 91 juta KWh, dengan susut listrik sebesar 7.56 persen.

Jumlah industri kecil dan menengah di kabupaten tanggamus tahun 2020, berdasarkan sektornya meliputi sektor pangan (841 industri), kerajinan umum (82 industri), kimia bahan bangunan 9 industri), jasa (191 industri), dan logam (20 industri).

DESCRIPTION

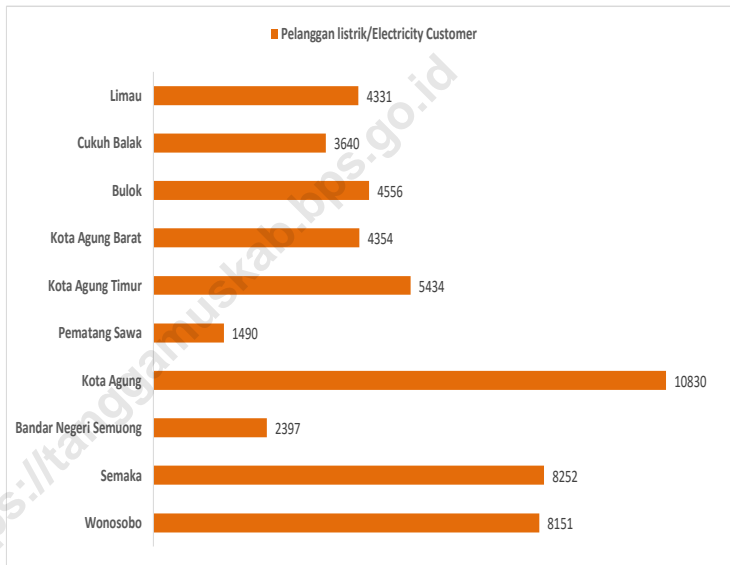
The number of water customers in Tanggamus Regency in 2020 there were 6,826 customers. Agung sub-district has the highest number of customers, which is 3,489. The amount of water supplied by the PDAM in the Tanggamus district in 2020 is 1,006,004 m³ with a value of 3 billion rupiah.

The number of electricity customers in 2019 at Tanggamus regency at PT. PLN Kotaagung there are 53,435 customers, with installed power of 61 million KW, electricity production of 91 million KWh, with electricity losses of 7.56 percent.

The number of small and medium scale industries in Tanggamus Regency in 2020, based on its sector includes the food sector (841 industries), general crafts (82 industries), building materials chemistry (9 industries), services (191 industries) and metals (20 industries).

Gambar 6.1
Figures

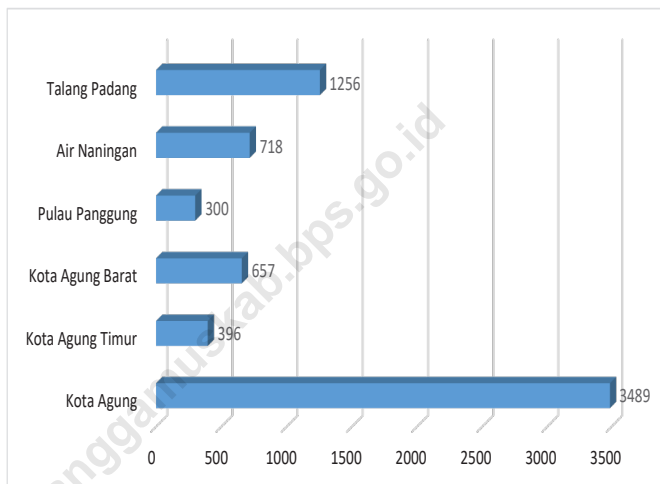
Jumlah Pelanggan Listrik yang Disalurkan Menurut Kecamatan di Kabupaten Tanggamus, 2019
Number of Electricity Customers by Subdistrict in Tanggamus Regency, 2019



Sumber/Source : PT. PLN (Persero) Rayon Kotaagung/PT. PLN Branch of Kotaagung Subdistrict

Gambar 6.2
Figures

**Jumlah Pelanggan Air Menurut Kecamatan di
Kabupaten Tanggamus, 2020**
*Number of Customers Water by Subdistrict in Tanggamus
Regency, 2020*



Sumber/Source : PDAM Way Agung Kotaagung/PDAM Way Agung of Kotaagung

Tabel
Table 6.1

Daya Terpasang, Produksi, dan Distribusi Listrik PT. PLN (Persero) pada Cabang/Ranting PLN Menurut Kecamatan di Kabupaten Tanggamus, 2020
Installed Electricity Power, Production, and Distribution of PT. PLN (Persero) at PLN Branch by Subdistrict in Tanggamus Regency, 2020

| Kecamatan Subdistrict | Daya Terpasang Installed Electricity Power (KW) | Produksi Listrik Electricity Production (KWh) | Listrik Terjual Electricity Sold (KWh) | Dipakai Sendiri Own Used (KWh) | Susut/ Hilang Shrinkage/ Lost (%) |
|--------------------------|--|---|--|--|---|
| (1) | (2) | (3) | (4) | (5) | (6) |
| Wonosobo | ... | ... | ... | ... | ... |
| Semaka | ... | ... | ... | ... | ... |
| Bandar Negeri Semuong | ... | ... | ... | ... | ... |
| Kota Agung | ... | ... | ... | ... | ... |
| Pematang Sawa | ... | ... | ... | ... | ... |
| Kota Agung Timur | ... | ... | ... | ... | ... |
| Kota Agung Barat | ... | ... | ... | ... | ... |
| Pulau Panggung | ... | ... | ... | ... | ... |
| Ulu Belu | ... | ... | ... | ... | ... |
| Air Nanningan | ... | ... | ... | ... | ... |
| Talang Padang | ... | ... | ... | ... | ... |
| Sumberejo | ... | ... | ... | ... | ... |
| Gisting | ... | ... | ... | ... | ... |
| Gunung Alip | ... | ... | ... | ... | ... |
| Pugung | ... | ... | ... | ... | ... |
| Bulok | ... | ... | ... | ... | ... |
| Cukuh Balak | ... | ... | ... | ... | ... |
| Kelumbayan | ... | ... | ... | ... | ... |
| Limau | ... | ... | ... | ... | ... |
| Kelumbayan Barat | ... | ... | ... | ... | ... |
| Tanggamus | ... | ... | ... | ... | ... |

Catatan/Note: ...

Sumber/Source: .PT. PLN (Persero) Rayon Kotaagung/PT. PLN Branch of Kotaagung Subdistrict

Tabel
Table 6.2**Jumlah Pelanggan Listrik Menurut Kecamatan di
Kabupaten Tanggamus, 2016-2019**
**Number of Electricity Customers by Subdistrict in
Tanggamus Regency, 2016-2019**

| Kecamatan Subdistrict | 2016 | 2017 | 2018 | 2019 |
|--------------------------|---------------|------------|------------|---------------|
| (1) | (2) | (3) | (4) | (5) |
| Wonosobo | 7 811 | ... | ... | 8 151 |
| Semaka | 7 613 | ... | ... | 8 252 |
| Bandar Negeri Semuong | 2 155 | ... | ... | 2 397 |
| Kota Agung | 10 153 | ... | ... | 10 830 |
| Pematang Sawa | 1 395 | ... | ... | 1 490 |
| Kota Agung Timur | 3 621 | ... | ... | 5 434 |
| Kota Agung Barat | 4 712 | ... | ... | 4 354 |
| Pulau Panggung | ... | ... | ... | ... |
| Ulu Belu | ... | ... | ... | ... |
| Air Nanningan | ... | ... | ... | ... |
| Talang Padang | ... | ... | ... | ... |
| Sumberejo | ... | ... | ... | ... |
| Gisting | ... | ... | ... | ... |
| Gunung Alip | ... | ... | ... | ... |
| Pugung | ... | ... | ... | ... |
| Bulok | ... | ... | ... | 4 556 |
| Cukuh Balak | ... | ... | ... | 3 640 |
| Kelumbayan | ... | ... | ... | ... |
| Limau | ... | ... | ... | 4 331 |
| Kelumbayan Barat | ... | ... | ... | ... |
| Tanggamus | 37 460 | ... | ... | 53 435 |

Catatan/Note: ...

Sumber/Source: PT. PLN (Persero) Rayon Kotaagung/PT. PLN Branch of Kotaagung Subdistrict

Tabel
Table 6.3**Jumlah Pelanggan dan Air yang Disalurkan Menurut
Kecamatan di Kabupaten Tanggamus, 2020**
**Number of Customers and Distributed Water by Subdistrict
in Tanggamus Regency, 2020**

| Kecamatan Subdistrict | Pelanggan Number of Customers | Air Disalurkan Distributed Water (m ³) | Nilai Value (Rp) |
|--------------------------|----------------------------------|--|------------------------|
| (1) | (2) | (3) | (4) |
| Wonosobo | - | - | - |
| Semaka | - | - | - |
| Bandar Negeri Semuong | - | - | - |
| Kota Agung | 3 489 | 609 402 | 1 752 095 000 |
| Pematang Sawa | - | - | - |
| Kota Agung Timur | 396 | 91 149 | 352 179 650 |
| Kota Agung Barat | 657 | 82 902 | 253 186 000 |
| Pulau Panggung | 300 | 22 694 | 61 964 950 |
| Ulu Belu | - | - | - |
| Air Naningan | 718 | 52 654 | 158 164 150 |
| Talang Padang | 1 256 | 147 203 | 426 232 700 |
| Sumberejo | - | - | - |
| Gisting | - | - | - |
| Gunung Alip | - | - | - |
| Pugung | - | - | - |
| Bulok | - | - | - |
| Cukuh Balak | - | - | - |
| Kelumbayan | - | - | - |
| Limau | - | - | - |
| Kelumbayan Barat | - | - | - |
| Tanggamus | 6 816 | 1 006 004 | 3 003 822 450 |

Sumber/Source: PDAM Way Agung Kotaagung/PDAM Way Agung of Kotaagung

Tabel
Table 6.4**Jumlah Industri Kecil dan Menengah (IKM) Menurut Kecamatan dan Jenis IKM di Kabupaten Tanggamus, 2020**
Number of IKM by Subdistrict and Type of Industry in Tanggamus Regency, 2020

| Kecamatan Subdistrict | Jenis Industri Type of Industry | | |
|--------------------------|------------------------------------|-------------------------|--|
| | Sektor Pangan Food Sector | Kerajinan Umum Craft | Kimia Bahan Bangunan Chemical Building Materials |
| (1) | (2) | (3) | (4) |
| Wonosobo | 5 | - | - |
| Semaka | 125 | 2 | - |
| Bandar Negeri Semuong | 10 | 2 | - |
| Kota Agung | 76 | 5 | - |
| Pematang Sawa | 18 | 1 | 5 |
| Kota Agung Timur | 58 | 8 | 1 |
| Kota Agung Barat | 17 | 1 | 1 |
| Pulau Panggung | 64 | 2 | - |
| Ulu Belu | 53 | 1 | - |
| Air Nainingan | 71 | 3 | 1 |
| Talang Padang | 104 | 12 | - |
| Sumberejo | 21 | 9 | - |
| Gisting | 49 | 7 | - |
| Gunung Alip | 24 | 4 | - |
| Pugung | 5 | 12 | - |
| Bulok | 33 | 3 | - |
| Cukuh Balak | 26 | 3 | - |
| Kelumbayan | 24 | 4 | 1 |
| Limau | 38 | 2 | - |
| Kelumbayan Barat | 21 | 1 | - |
| Tanggamus | 841 | 82 | 9 |

Lanjutan Tabel/*Continued Table* 6.4

| Kecamatan <i>Subdistrict</i> | Jenis Industri <i>Type of Industry</i> | | |
|---------------------------------|---|-----------------------|--|
| | Jasa <i>Service</i> | Logam <i>Metal</i> | Industry Pengolahan Lainnya <i>Others</i> |
| (1) | (5) | (6) | (7) |
| Wonosobo | 3 | - | - |
| Semaka | 2 | 1 | - |
| Bandar Negeri Semuong | 2 | 1 | - |
| Kota Agung | 6 | - | - |
| Pematang Sawa | 2 | - | - |
| Kota Agung Timur | 3 | - | - |
| Kota Agung Barat | 1 | - | - |
| Pulau Panggung | 4 | - | - |
| Ulu Belu | 16 | - | - |
| Air Nainingan | 7 | 1 | - |
| Talang Padang | 36 | 15 | - |
| Sumberejo | 13 | - | - |
| Gisting | 29 | - | - |
| Gunung Alip | 27 | 1 | - |
| Pugung | 6 | 1 | - |
| Bulok | 8 | - | - |
| Cukuh Balak | 4 | - | - |
| Kelumbayan | 6 | - | - |
| Limau | 11 | - | - |
| Kelumbayan Barat | 5 | - | - |
| Tanggamus | 191 | 20 | - |

Sumber/*Source*: Dinas Koperasi, Usaha Kecil dan Menengah Perindustrian dan Perdagangan Kabupaten Tanggamus/*Cooperatives, Small and Medium Enterprise Industry and Trade Agency of Tanggamus Regency*

BAB
Chapter

07

PARIWISATA

TOURISM

2020



JUMLAH RUMAH MAKAN

Number of Restaurants

66

DI/In

TANGGAMUS



PENJELASAN TEKNIS

1. Wisatawan mancanegara (wisman) ialah setiap pengunjung yang mengunjungi suatu negara di luar tempat tinggalnya, didorong oleh satu atau beberapa keperluan tanpa bermaksud memperoleh penghasilan di tempat yang dikunjungi dan lamanya kunjungan tersebut tidak lebih dari satu tahun (12 bulan). Definisi ini mencakup 2 (dua) kategori wisatawan mancanegara, yaitu :
 2. a. Wisatawan (turis) ialah setiap pengunjung seperti definisi di atas yang tinggal paling sedikit 24 jam, akan tetapi tidak lebih dari 1 (satu) tahun di tempat yang dikunjungi, dengan maksud antara lain: berlibur, rekreasi, olah raga, bisnis, menghadiri pertemuan, studi, dan kunjungan dengan alasan kesehatan.
 3. b. Excursionist ialah setiap pengunjung seperti definisi di atas yang tinggal kurang dari 24 jam di tempat yang dikunjungi (termasuk "Cruise passengers"). Cruise Passengers ialah setiap pengunjung yang tiba di suatu negara di mana mereka tidak menginap di akomodasi yang tersedia di negara tersebut, misalnya dengan kapal laut.
4. Hotel adalah penyediaan akomodasi secara harian berupa kamar-kamar di dalam satu

TECHNICAL NOTES

1. *An International Visitor is any person visiting a country other than his usual place of residence for any reason other than for earning income in the country visited, and the length of stay is no more than one year (12 months). This definition covers two categories of foreign visitors, namely:*
 2. a. *"Tourist" is any visitor staying for at least 24 hours, but no more than one year, in the country visited, with the intention of visiting, and for any of these purposes: Pleasure, recreation and sports, Business, visiting friends and relatives, missions, attending meetings, conferences, visit for health reasons and study.*
 3. b. *"Excursionist" is any visitor staying less than 24 hours in the country visited including, "Cruise Passengers", i.e. visitors arriving in a country without staying in any accommodation available in the visited country.*
4. *Hotel is a daily supply of accommodation rooms within a building which can be equipped with eating and drinking services, entertainment activities and/or other facilities. Hotel consists of a classified hotel and a non-classified hotel.*
5. *A star hotel is the business of providing an accommodation, eating and drinking as well as other services for the public by using a*

bangunan yang dapat dilengkapi dengan jasa pelayanan makan dan minum, kegiatan hiburan dan atau fasilitas lainnya. Hotel terdiri dari hotel berbintang dan hotel non- bintang.

5. Hotel bintang adalah usaha penyediaan jasa pelayanan penginapan, makan minum serta jasa lainnya bagi umum dengan menggunakan sebagian atau seluruh bangunan. Usaha ini dikelola secara komersial serta memenuhi ketentuan persyaratan sebagai hotel bintang (termasuk berlian) yang ditetapkan dalam surat keputusan instansi yang membinanya. Misalnya hotel bintang lima, hotel bintang empat dan seterusnya.

building or a part of a building. It is managed commercially and meets specified requirements as a star hotel (including diamonds) set forth in the decree of fostering agency. For example, five star hotel, four star hotel, and so on.

ULASAN

Jumlah rumah makan di kabupaten Tanggamus pada tahun 2020 ada sebanyak 66 rumah makan, jumlah tersebut turun dari tahun sebelumnya. Pada tahun 2017 terdapat 73 rumah makan, tahun 2018 terdapat 65 rumah makan dan tahun 2019 terdapat 67 rumah makan. Kecamatan Gisting merupakan kecamatan yang memiliki jumlah rumah makan terbanyak yaitu 15 rumah makan.

Jumlah akomodasi hotel di kabupaten tanggamus 2020, terdapat 59 hotel dengan 98 kamar.

Jumlah wisatawan di kabupaten tanggamus tahun 2020, wisatawan domestik (100.965 wisatawan), dan mancanegara (0 wisatawan). Wisatawan domestik dan mancanegara mengalami penurunan drastis diakibatkan adanya pandemi COVID19.

DESCRIPTION

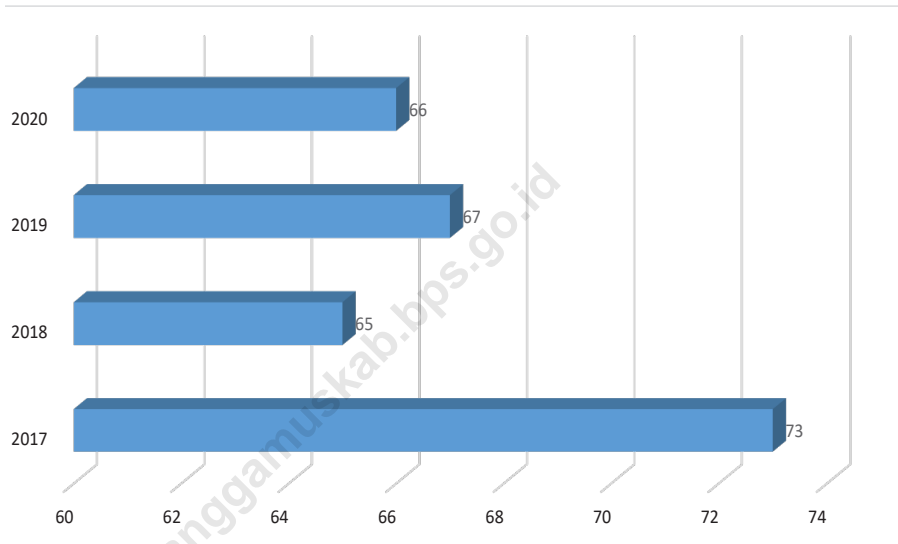
The number of restaurants in Tanggamus district in 2020 there are as many as 66 restaurants, this number is down from the previous year. In 2017 there were 73 restaurants and in 2018 there were 65 restaurants dan in 2019 there were 67 restaurants. Gisting District is a district that has the highest number of restaurants, 15 restaurants.

The number of hotel accommodations in 2020 Tanggamus district, there are 59 hotels within 98 rooms.

The number of tourists in Tanggamus Regency in 2020, domestic tourists (100,965 tourists), and foreign tourists (0 tourists). Domestic and foreign tourists significantly decrease cause of COVID19 pandemic.

Gambar 7.1
Figures

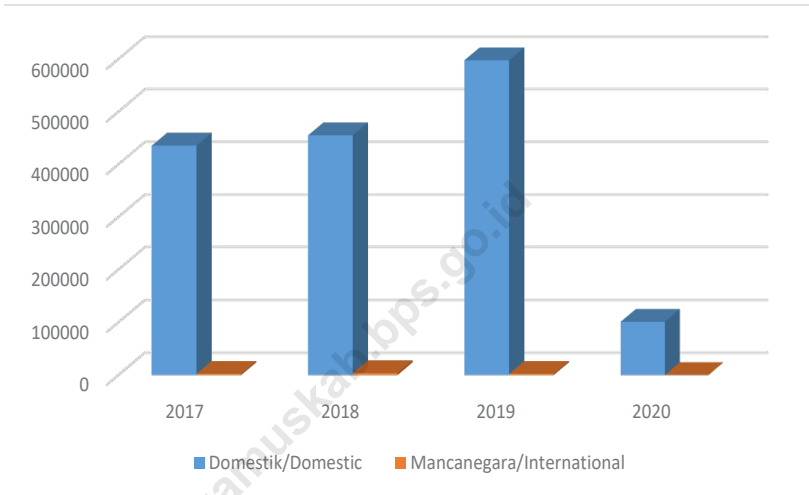
**Jumlah Rumah Makan/Restoran di Kabupaten
Tanggamus, 2017–2020**
**Number of Restaurants in Tanggamus Regency, 2017–
2020**



Sumber/Source : Dinas Pariwisata, Kebudayaan, Kepemudaan dan Olahraga/ *Tourism, Culture, Youth and Sports Agency of Tanggamus Regency*

Gambar 7.2
Figures

Jumlah Wisatawan Mancanegara dan Domestik di Kabupaten Tanggamus, 2017-2020
Number of International and Domestic Visitors in Tanggamus Regency, 2017-2020



Sumber/Source : Dinas Pariwisata, Kebudayaan, Kepemudaan dan Olahraga/ *Tourism, Culture, Youth and Sports Agency of Tanggamus Regency*

Tabel
Table 7.1**Jumlah Rumah Makan/Restoran Menurut Kecamatan di
Kabupaten Tanggamus, 2017-2020**
**Number of Restaurants by Subdistrict in Tanggamus
Regency, 2017-2020**

| Kecamatan Subdistrict | 2017 | 2018 | 2019 | 2020 |
|----------------------------------|-------------|-------------|-------------|-------------|
| (1) | (2) | (3) | (4) | (5) |
| Wonosobo | 3 | 7 | 10 | 7 |
| Semaka | 8 | 3 | 2 | 2 |
| Bandar Negeri Semuong | 1 | - | - | - |
| Kota Agung | 16 | 13 | 13 | 13 |
| Pematang Sawa | - | - | - | - |
| Kota Agung Timur | 26 | - | - | - |
| Kota Agung Barat | - | - | - | - |
| Pulau Panggung | 3 | 1 | 1 | 1 |
| Ulu Belu | 1 | 10 | 6 | 9 |
| Air Nanningan | - | 5 | 5 | 5 |
| Talang Padang | 1 | 9 | 9 | 9 |
| Sumberejo | - | - | - | - |
| Gisting | 13 | 15 | 15 | 15 |
| Gunung Alip | 1 | - | - | - |
| Pugung | - | 1 | 1 | 1 |
| Bulok | - | 1 | 1 | 1 |
| Cukuh Balak | - | 1 | 1 | 2 |
| Kelumbayan | - | 1 | 1 | 1 |
| Limau | - | - | - | - |
| Kelumbayan Barat | - | - | - | - |
| Tanggamus | 73 | 65 | 67 | 66 |

Sumber/Source: Dinas Pariwisata, Kebudayaan, Pemuda dan Olahraga/ *Tourism, Culture, Youth and Sports Agency of Tanggamus Regency*

Tabel
Table 7.2**Jumlah Akomodasi Hotel Menurut Kecamatan di
Kabupaten Tanggamus, 2020**
**Number of Hotel Accomodations by Subdistrict in
Tanggamus Regency, 2020**

| Kecamatan Subdistrict | Hotel/ Hotels | Kamar/ Rooms | Tempat Tidur/ Beds |
|----------------------------------|--------------------------|-------------------------|-------------------------------|
| (1) | (2) | (3) | (4) |
| Wonosobo | - | - | - |
| Semaka | - | - | - |
| Bandar Negeri Semuong | - | - | - |
| Kota Agung | 3 | 28 | - |
| Pematang Sawa | - | - | - |
| Kota Agung Timur | 1 | - | - |
| Kota Agung Barat | - | - | - |
| Pulau Panggung | - | - | - |
| Ulu Belu | - | - | - |
| Air Nanningan | 5 | - | - |
| Talang Padang | - | - | - |
| Sumberejo | - | - | - |
| Gisting | 8 | 70 | - |
| Gunung Alip | - | - | - |
| Pugung | - | - | - |
| Bulok | - | - | - |
| Cukuh Balak | 3 | - | - |
| Kelumbayan | 39 | - | - |
| Limau | - | - | - |
| Kelumbayan Barat | - | - | - |
| Tanggamus | 59 | 98 | - |

Sumber/Source: Dinas Pariwisata, Kebudayaan, Kepemudaan dan Olahraga/ *Tourism, Culture, Youth and Sports Agency of Tanggamus Regency*

Tabel
Table 7.3**Jumlah Wisatawan Mancanegara dan Domestik di
Kabupaten Tanggamus, 2017-2020**
*Number of International and Domestic Visitors in
Tanggamus Regency, 2017-2020*

| Tahun Year | Wisatawan Visitors | | Jumlah Total |
|---------------|-----------------------|------------------------------|-----------------|
| | Domestik Domestic | Mancanegara International | |
| (1) | (2) | (3) | (4) |
| 2017 | 435 581 | 2 211 | 437 792 |
| 2018 | 455 068 | 3 535 | 458 603 |
| 2019 | 597 786 | 2 105 | 599 891 |
| 2020 | 100 965 | - | 100 965 |

Sumber/Source: Dinas Pariwisata, Kebudayaan, Kepemudaan dan Olahraga/ *Tourism, Culture, Youth and Sports Agency of Tanggamus Regency*

BAB
Chapter

08

TRANSPORTASI DAN KOMUNIKASI

TRANSPORTATION AND COMMUNICATION

2020

BAIK/GOOD

468,911 KM

PANJANG JALAN/LENGTH OF ROADS

1 339,37 KM

SEDANG/MODERATE

225,998 KM

RUSAK/DAMAGE

540,997 KM

RUSAK BERAT/SEVERELY DAMAGE

104,463 KM

PENJELASAN TEKNIS

1. Jalan adalah jalan dalam bentuk apapun yang terbuka untuk lalu lintas kendaraan umum. Data yang disajikan dalam publikasi ini adalah semua jalan di Indonesia baik di bawah wewenang pemerintah pusat maupun tingkat I dan tingkat II.
2. Jalan Nasional merupakan jalan arteri dan jalan kolektor dalam sistem jaringan jalan primer yang menghubungkan antaribukota provinsi, dan jalan strategis nasional, serta jalan tol.
3. Jalan Provinsi merupakan jalan kolektor dalam sistem jaringan jalan primer yang menghubungkan ibukota kabupaten/kota, atau antaribukota kabupaten/kota dan jalan strategis provinsi.
4. Jalan Kabupaten merupakan jalan lokal dalam sistem jaringan jalan primer yang tidak termasuk pada jalan nasional dan jalan provinsi, yang menghubungkan ibukota kabupaten dengan ibukota kecamatan, ibukota kabupaten dengan pusat kegiatan lokal, serta jalan sekunder dalam wilayah kabupaten, dan jalan strategis kabupaten.
5. Jalan Aspal adalah jalan yang permukaannya dilapisi aspal.
6. Jalan Kerikil adalah jalan yang permukaannya telah diperkeras dan dilapisi kerikil.
7. Jalan Tanah adalah jalan yang

TECHNICAL NOTES

1. *Roads are roads of any kind that are open to public transport traffic. The data presented in this publication are all roads in Indonesia, both under the authority of the central government and level I and level II.*
2. *National roads are arterial and collector roads in the primary road network system that connects provincial capitals, national strategic roads, and toll roads.*
3. *Provincial roads are collector roads in the primary road network system that connects district / city capitals, or between regency / city capitals and provincial strategic roads.*
4. *Regency roads are local roads in the primary road network system which are not included on national and provincial roads, which connect the district capital with the sub-district capital, district capital with local activity centers, and secondary roads within the district area, and district strategic roads.*
5. *Asphalt Road is a road with asphalt surface.*
6. *Gravel Road is a road whose surface has been hardened and coated with gravel.*
7. *Land Road is a road that has not been hardened and still consists of ordinary tanah layers.*
8. *Good Roads are roads that can be passed by vehicles at a speed of 60 km per hour and for the next 2 years without maintenance on hardening of the road.*

- belum diperkeras dan masih terdiri atas lapisan tanah biasa.
8. Jalan Baik adalah jalan yang dapat dilalui oleh kendaraan dengan kecepatan 60 km per jam dan selama 2 tahun mendatang tanpa pemeliharaan pada pengerasan jalan.
 9. Jalan Sedang adalah jalan yang dapat dilalui oleh kendaraan dengan kecepatan 40-60 km per jam dan selama 1 tahun mendatang tanpa rehabilitasi pada pengerasan jalan.
 10. Jalan Rusak adalah jalan yang dapat dilalui oleh kendaraan dengan kecepatan 20-40 km per jam dan perlu perbaikan pondasi jalan.
 11. Jalan Rusak Berat adalah jalan yang dapat dilalui oleh kendaraan dengan kecepatan 0-20 km per jam.
 12. Kantor Pos adalah suatu unit pelaksana teknis yang menyediakan jasa pos dan giro secara lengkap dan pelayanannya dilakukan oleh PT (Persero) Pos Indonesia.
 13. Base Transceiver Station atau disingkat BTS adalah suatu infrastruktur telekomunikasi yang memfasilitasi komunikasi nirkabel antara perangkat komunikasi dan jaringan operator. Fungsi BTS adalah mengirimkan dan menerima sinyal radio ke perangkat komunikasi seperti telepon seluler, telepon rumah dan sejenis gawai lainnya,
 9. *Medium Roads are roads that can be passed by vehicles at speeds of 40-60 km per hour and for the next 1 year without rehabilitation on hardening of the road.*
 10. *Damaged road is a road that can be passed by vehicles with a speed of 20-40 km per hour and needs to be repaired road foundation.*
 11. *Heavy Damaged Roads are roads that can be passed by vehicles at speeds of 0-20 km per hour.*
 12. *Post Office is a technical implementing unit that provides postal and current account services in full and its services are carried out by PT (Persero) Pos Indonesia.*
 13. *Base Transceiver Station or abbreviated BTS is a telecommunications infrastructure that facilitates wireless communication between communication devices and operator networks. The function of BTS is to send and receive radio signals to communication devices such as cellular phones, landlines and other similar devices, then the radio signals will be converted into digital signals which are then sent to other terminals into a message or data.*

kemudian sinyal radio tersebut akan diubah menjadi sinyal digital yang selanjutnya dikirim ke terminal lainnya menjadi sebuah pesan atau data.

<https://tanggamuskab.bps.go.id>

ULASAN**DESCRIPTION****Transportasi**

Panjang jalan Kabupaten di Kabupaten Tanggamus tahun 2020 sepanjang 1.339,37 km. Kecamatan yang mempunyai jalan terpanjang adalah kecamatan Ulu Belu dengan panjang jalan 148,86 km, sedangkan kecamatan dengan panjang jalan terpendek adalah kecamatan Limau dengan panjang jalan 8,15 km.

Jalan menurut jenis permukaan di kabupaten Tanggamus pada tahun 2020, aspal (905,946 km), tidak diaspal (365,789 km), lainnya (67,635 km). Panjang jalan menurut kondisinya di Kabupaten Tanggamus, baik (468,911 km), sedang (225,998 km), rusak (540,997 km) dan rusak berat (103,463 km).

Komunikasi

Jumlah kantor pos di kabupaten tanggamus tahun 2020 ada 7 kantor pos.

Jumlah menara telekomunikasi seluler atau BTS di kabupaten tanggamus tahun 2020 ada 90 menara. Kecamatan yang belum ada BTS nya adalah kecamatan limau dan kelumbayan.

Transportation

The length of Regency roads in Tanggamus Regency in 2020 is 1,339.37 km. The sub-district that has the longest road is Ulu Belu sub-district with a road length of 148.86 km, while the sub-district with the longest road length is the Limau sub-district with a road length of 8.15 km.

Roads according to surface type in Tanggamus district in 2020, asphalt (905.946 km), unpaved (365.789 km), others (67.635 km). The length of the road according to its condition in Tanggamus Regency is good (468.911 km), moderate (225,998 km), damaged (540.997 km) and heavily damaged (103.463 km).

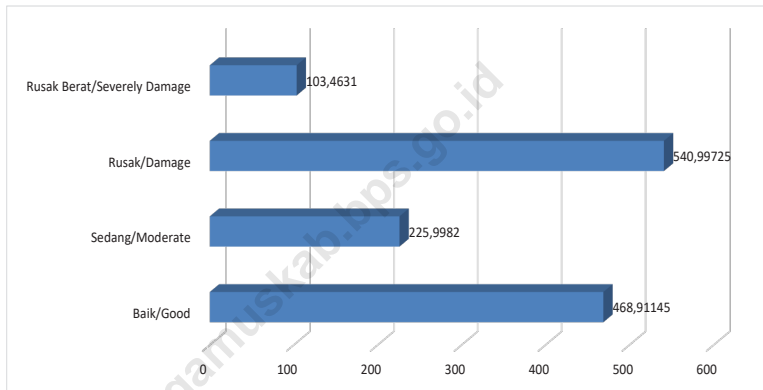
Communication

There are 7 post offices in Tanggamus district in 2020.

The number of cellular telecommunication towers or BTS in Tanggamus Regency in 2020 there are 90 towers. Sub-districts that do not yet have BTS are the limes and kelumbayan districts.

Gambar 8.1
Figures

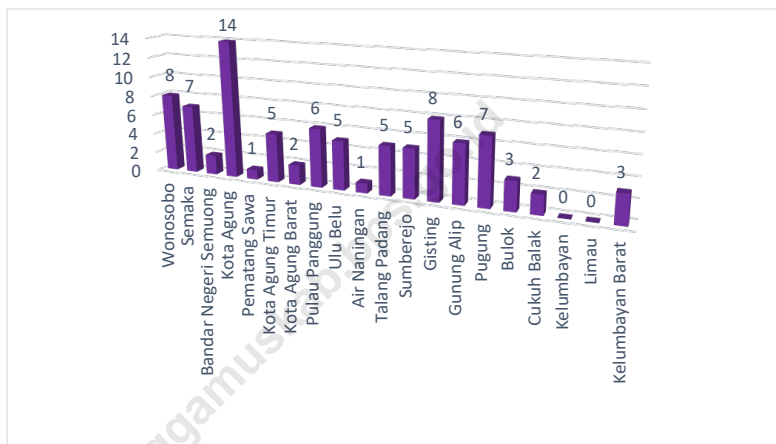
**Panjang Jalan Menurut Kondisi Jalan di Kabupaten
Tanggamus (km), 2020**
*Length of Roads by Condition of Roads in Tanggamus
Regency (km), 2020*



Sumber/Source: Dinas Pekerjaan Umum dan Perumahan Rakyat Kabupaten Tanggamus/*Public Works and Public Housing Agency of Tanggamus Regency*

Gambar 8.2
Figures

Jumlah Menara Telekomunikasi Seluler (BTS) Menurut Kecamatan di Kabupaten Tanggamus, 2020
Number of Base Transceiver Station (BTS) by Subdistrict in Tanggamus Regency, 2020



Sumber/Source: Dinas Komunikasi dan Informatika Kabupaten Tanggamus/Communications and Informatics Agency of Tanggamus Regency

8.1 TRANSPORTASI TRANSPORTATION

Tabel 8.1.1 Panjang Jalan¹ Menurut Tingkat Kewenangan Pemerintahan di Kabupaten Tanggamus (km), 2018-2020
Table Length of Roads¹ by Level of Government Authority in Tanggamus Regency (km), 2018-2020

| Tingkat Kewenangan Pemerintahan Level of Government Authority | 2018 | 2019 | 2020 |
|--|-----------------|-----------------|-----------------|
| (1) | (2) | (3) | (4) |
| Negara ² /State ² | ... | ... | ... |
| Provinsi/Province | ... | ... | ... |
| Kabupaten/Kota Regency/Municipality | 1 339,37 | 1 339,37 | 1 339,37 |
| Jumlah/Total | 1 339,37 | 1 339,37 | 1 339,37 |

Catatan/Note: ¹ Data tidak termasuk panjang jalan tol/Excluding toll road

² Berdasarkan Keputusan Menteri Pekerjaan Umum dan Perumahan Rakyat No. 248/KPTS/M/2015/Based on Public Work and Public Housing Ministerial Decree No. 248/KPTS/M/2015

Sumber/Source: Dinas Pekerjaan Umum dan Perumahan Rakyat Kabupaten Tanggamus/Public Works and Public Housing Agency of Tanggamus Regency

Tabel 8.1.2 Panjang Jalan Menurut Jenis Permukaan Jalan di Kabupaten Tanggamus (km), 2018-2020
Length of Roads by Type of Road Surface in Tanggamus Regency (km), 2018-2020

| Jenis Permukaan Jalan Type of Road Surface | 2018 | 2019 | 2020 |
|---|-----------------|-----------------|-----------------|
| (1) | (2) | (3) | (4) |
| Aspal/Paved | 675,11 | 650,68 | 905,946 |
| Kerikil/Gravel | ... | ... | ... |
| Tanah/Soil | ... | ... | ... |
| Lainnya/Others | 664,26 | 688,69 | 433,424 |
| Jumlah/Total | 1 339,37 | 1 339,37 | 1 339,37 |

Catatan/Note: ...

Sumber/Source: Dinas Pekerjaan Umum dan Perumahan Rakyat Kabupaten Tanggamus/Public Works and Public Housing Agency of Tanggamus Regency

Tabel 8.1.3 Panjang Jalan Menurut Kondisi Jalan di Kabupaten Tanggamus (km), 2018-2020
Table *Length of Roads by Condition of Roads in Tanggamus Regency (km), 2018-2020*

| Kondisi Jalan Condition of Roads | 2018 | 2019 | 2020 |
|-------------------------------------|-----------------|-----------------|-----------------|
| (1) | (2) | (3) | (4) |
| Baik/Good | 488,03 | 255,09 | 468,911 |
| Sedang/Moderate | 166,27 | 249,07 | 225,998 |
| Rusak/Damage | 207,29 | 122,76 | 540,997 |
| Rusak Berat/Severely Damage | 477,78 | 712,45 | 104,463 |
| Jumlah/Total | 1 339,37 | 1 339,37 | 1 339,37 |

Sumber/Source: Dinas Pekerjaan Umum dan Perumahan Rakyat Kabupaten Tanggamus/*Public Works and Public Housing Agency of Tanggamus Regency*

Tabel 8.1.4 **Panjang Jalan Menurut Kecamatan dan Tingkat Kewenangan Pemerintahan di Kabupaten Tanggamus (km), 2020**
Length of Roads by Subdistrict and Level of Government Authority in Tanggamus Regency (km), 2020

| Kecamatan Subdistrict | Akses Ke Jalan Access to the Road | | | |
|--------------------------|--------------------------------------|----------------------|----------------------|-----------------|
| | Negara State | Provinsi Province | Kabupaten Regency | Jumlah Total |
| (1) | (2) | (3) | (4) | (5) |
| Wonosobo | ... | ... | 65,56 | 65,56 |
| Semaka | ... | ... | 89,16 | 89,16 |
| Bandar Negeri Semuong | ... | ... | 35,30 | 35,30 |
| Kota Agung | ... | ... | 30,94 | 30,94 |
| Pematang Sawa | ... | ... | 131,35 | 131,35 |
| Kota Agung Timur | ... | ... | 37,12 | 37,12 |
| Kota Agung Barat | ... | ... | 26,23 | 26,23 |
| Pulau Panggung | ... | ... | 96,02 | 96,02 |
| Ulu Belu | ... | ... | 148,86 | 148,86 |
| Air Nainingan | ... | ... | 97,86 | 97,86 |
| Talang Padang | ... | ... | 55,87 | 55,87 |
| Sumberejo | ... | ... | 89,97 | 89,97 |
| Gisting | ... | ... | 61,51 | 61,51 |
| Gunung Alip | ... | ... | 48,47 | 48,47 |
| Pugung | ... | ... | 110,50 | 110,50 |
| Bulok | ... | ... | 74,66 | 74,66 |
| Cukuh Balak | ... | ... | 35,48 | 35,48 |
| Kelumbayan | ... | ... | 43,76 | 43,76 |
| Limau | ... | ... | 8,15 | 8,15 |
| Kelumbayan Barat | ... | ... | 52,6 | 52,6 |
| Tanggamus | ... | ... | 1 339,37 | 1 339,37 |

Sumber/Source: Dinas Pekerjaan Umum dan Perumahan Rakyat Kabupaten Tanggamus/*Public Works and Public Housing Agency of Tanggamus Regency*

Tabel
Table 8.1.5

**Panjang Jalan Menurut Kecamatan dan Jenis Permukaan
Jalan di Kabupaten Tanggamus (km), 2020**
*Length of Roads by Subdistrict and Type of Road Surface in
Tanggamus Regency (km), 2020*

| Kecamatan Subdistrict | Jenis Permukaan Type of Road Surface | | | Jumlah Total |
|--------------------------|---|----------------------------|------------------|-----------------|
| | Aspal Pavement | Tidak Diaspal Not Paved | Lainnya Other | |
| (1) | (2) | (3) | (4) | (5) |
| Wonosobo | 15,37 | 19,95 | 2,78 | 38,1 |
| Semaka | 319,965 | 27,898 | 5,85 | 353,713 |
| Bandar Negeri Semuong | 11,41 | 20,69 | 4,6 | 36,7 |
| Kota Agung | 10,75 | - | 0,3 | 11,05 |
| Pematang Sawa | 12 | - | 1,8 | 34,09 |
| Kota Agung Timur | 27,84 | 3,45 | 0,3 | 31,59 |
| Kota Agung Barat | 4,63 | 6,28 | - | 10,91 |
| Pulau Panggung | 53,06 | 22,474 | 1,8 | 77,334 |
| Ulu Belu | 19,8 | 39,97 | 33,89 | 93,66 |
| Air Nanningan | 64,538 | 26,756 | 3,67 | 94,964 |
| Talang Padang | 47,05 | 8,63 | 1,6 | 57,28 |
| Sumberejo | 72,426 | 17,84 | 2,3 | 92,566 |
| Gisting | 45,814 | 18,212 | 2,3 | 66,326 |
| Gunung Alip | 27,77 | 19,92 | 1,2 | 48,89 |
| Pugung | 60,678 | 56,308 | - | 116,986 |
| Bulok | 38,52 | 5,281 | - | 43,801 |
| Cukuh Balak | 21,56 | 12,16 | 0,1 | 33,82 |
| Kelumbayan | 20,41 | 13,63 | 3,9 | 37,94 |
| Limau | 6,055 | 1,8 | 0,17 | 8,025 |
| Kelumbayan Barat | 26,3 | 24,25 | 1,075 | 51,625 |
| Tanggamus | 905,946 | 365,789 | 67,635 | 1 339,37 |

Sumber/Source: Dinas Pekerjaan Umum dan Perumahan Rakyat Kabupaten Tanggamus/*Public Works and Public Housing Agency of Tanggamus Regency*

Tabel 8.1.6 **Panjang Jalan Menurut Kecamatan dan Kondisi Jalan di Kabupaten Tanggamus (km), 2020**
Table **Length of Roads by Subdistrict and Road Condition in Tanggamus Regency (km), 2020**

| Kecamatan Subdistrict | Kondisi Jalan Road Condition | | | |
|--------------------------|---------------------------------|--------------------|-----------------|--------------------------------|
| | Baik Good | Sedang Moderate | Rusak Damage | Rusak Berat Severely Damage |
| (1) | (2) | (3) | (4) | (5) |
| Wonosobo | 9,285 | 12,440 | 71,255 | 38,370 |
| Semaka | 22,331 | 5,717 | 59,552 | 1,560 |
| Bandar Negeri Semuong | 3,261 | 19,640 | 12,399 | - |
| Kota Agung | 32,007 | 6,014 | 27,539 | - |
| Pematang Sawa | 14,228 | 2,337 | 9,665 | - |
| Kota Agung Timur | 11,024 | 6,837 | 13,079 | - |
| Kota Agung Barat | 16,411 | 9,477 | 9,332 | 1,900 |
| Pulau Panggung | 24,509 | 14,422 | 19,138 | 3,442 |
| Ulu Belu | 17,731 | 6,868 | 14,161 | 9,710 |
| Air Nainingan | 22,817 | 8,925 | 22,326 | 1,802 |
| Talang Padang | 43,771 | 10,522 | 25,457 | 10,220 |
| Sumberejo | 48,836 | 7,227 | 35,294 | 4,663 |
| Gisting | 38,536 | 9,852 | 41,810 | 7,662 |
| Gunung Alip | 33,430 | 23,630 | 84,760 | 7,040 |
| Pugung | 37,645 | 52,790 | 18,346 | 1,720 |
| Bulok | 16,350 | 13,734 | 40,210 | 4,366 |
| Cukuh Balak | 3,150 | 2,226 | 2,774 | - |
| Kelumbayan | 17,930 | 4,339 | 9,321 | 3,890 |
| Limau | 26,530 | 5,275 | 10,477 | 1,478 |
| Kelumbayan Barat | 29,130 | 3,727 | 14,103 | 5,640 |
| Tanggamus | 468,911 | 225,998 | 540,997 | 103,463 |

Sumber/Source: Dinas Pekerjaan Umum dan Perumahan Rakyat Kabupaten Tanggamus/Public Works and Public Housing Agency of Tanggamus Regency

8.2 KOMUNIKASI COMMUNICATION

Tabel 8.2.1 Jumlah Kantor Pos Pembantu Menurut Kecamatan di Kabupaten Tanggamus, 2017-2020
Number of Post Offices Subsidiaries by Subdistrict in Tanggamus Regency, 2017-2020

| Kecamatan Subdistrict | 2017 | 2018 | 2019 | 2020 |
|--------------------------|----------|----------|----------|----------|
| (1) | (2) | (3) | (4) | (5) |
| Wonosobo | 1 | 1 | 1 | 1 |
| Semaka | - | - | - | - |
| Bandar Negeri Semuong | - | - | - | - |
| Kota Agung | 1 | 1 | 1 | 1 |
| Pematang Sawa | - | - | - | - |
| Kota Agung Timur | - | - | - | - |
| Kota Agung Barat | - | - | - | - |
| Pulau Panggung | 1 | 1 | 1 | 1 |
| Ulu Belu | - | - | - | - |
| Air Naningan | - | - | - | - |
| Talang Padang | 1 | 1 | 1 | 1 |
| Sumberejo | 1 | 1 | 1 | 1 |
| Gisting | 1 | 1 | 1 | 1 |
| Gunung Alip | - | - | - | - |
| Pugung | - | - | - | - |
| Bulok | - | - | - | - |
| Cukuh Balak | 1 | 1 | 1 | 1 |
| Kelumbayan | - | - | - | - |
| Limau | - | - | - | - |
| Kelumbayan Barat | - | - | - | - |
| Tanggamus | 7 | 7 | 7 | 7 |

Sumber/Source: Kantor POS Kotaagung/Post Office of Kotaagung Subdistrict

Tabel
Table 8.2.1**Jumlah Menara Telekomunikasi Seluler (BTS) Menurut Kecamatan di Kabupaten Tanggamus, 2020**
Number of Base Transceiver Station (BTS) by Subdistrict in Tanggamus Regency, 2020

| Kecamatan Subdistrict | Jumlah Total |
|--------------------------|-----------------|
| (1) | (2) |
| Wonosobo | 8 |
| Semaka | 7 |
| Bandar Negeri Semuong | 2 |
| Kota Agung | 14 |
| Pematang Sawa | 1 |
| Kota Agung Timur | 5 |
| Kota Agung Barat | 2 |
| Pulau Panggung | 6 |
| Ulu Belu | 5 |
| Air Nanningan | 1 |
| Talang Padang | 5 |
| Sumberejo | 5 |
| Gisting | 8 |
| Gunung Alip | 6 |
| Pugung | 7 |
| Bulok | 3 |
| Cukuh Balak | 2 |
| Kelumbayan | - |
| Limau | - |
| Kelumbayan Barat | 3 |
| Tanggamus | 90 |

Sumber/Source: Dinas Komunikasi dan Informatika Kabupaten Tanggamus/Communications and Informatics Agency of Tanggamus Regency

BAB
Chapter

09

PERBANKAN, KOPERASI, DAN HARGA-HARGA

BANKING, COOPERATIVE, AND PRICES

KOPERASI AKTIF 2020

Active Cooperative 2020

75

KOPERASI AKTIF MENURUT JENISNYA 2020

Active Cooperative by Kind of Cooperative 2020

KUD



2

KOPKAR



1

KPRI



10

LAINNYA/Others



61

PENJELASAN TEKNIS

1. Koperasi adalah badan usaha yang beranggotakan orang-orang atau badan hukum koperasi dengan melandaskan kegiatannya berdasarkan prinsip Koperasi sekaligus sebagai gerakan ekonomi rakyat yang berdasar atas asas kekeluargaan.
2. Koperasi Unit Desa (KUD) adalah koperasi yang anggotanya terdiri dari masyarakat pedesaan. Koperasi unit desa biasanya melakukan kegiatan usaha di dalam bidang ekonomi khususnya yang berkaitan dengan pertanian atau perikanan.
3. Koperasi Pasar (Koppas) adalah jenis koperasi yang anggotanya terdiri dari para pedagang pasar. Bentuk koperasi koperasi pasar dapat berupa koperasi simpan pinjam yang menyediakan pinjaman modal bagi para pedagang.
4. KPRI adalah koperasi yang didirikan oleh pegawai negeri sipil serta dikelola untuk kepentingan pegawai negeri sipil. Oleh karena itu, KPRI dalam kegiatannya lebih memfokuskan diri untuk mensejahterakan pegawai negeri sipil sebagai anggotanya.
5. Koperasi karyawan (KOPKAR) adalah sebuah koperasi yang berada di sebuah perusahaan tertentu. Anggota koperasi ini adalah para karyawan dari perusahaan tersebut. Tidak

TECHNICAL NOTES

1. *Cooperative is a business entity with the members of people or cooperative legal entity with activities are based on the cooperative principles as a form of public economy based on family principle.*
2. *Village Unit Cooperatives (KUD) are cooperatives whose members consist of rural communities. Village unit cooperatives usually carry out business activities in the economic field especially those related to agriculture or fisheries.*
3. *Market Cooperative (Koppas) is a type of cooperative whose members consist of market traders. The form of market cooperative cooperatives can be savings and loan cooperatives that provide capital loans to traders.*
4. *KPRI is a cooperative established by civil servants and managed for the benefit of civil servants. Therefore, KPRI in its activities is more focused on the welfare of civil servants as members.*
5. *Employee cooperative (KOPKAR) is a cooperative that is in a particular company. The members of the cooperative are the employees of the company. Unlike school cooperatives, employee cooperatives must have a legal entity and be registered because the members and management are mature and understand the law. Usually cooperatives under a*

seperti koperasi sekolah, koperasi karyawan haruslah memiliki badan hukum dan terdaftar karena para anggota dan pengurusnya sudah dewasa dan paham mengenai hukum. Biasanya koperasi yang berada di bawah suatu perusahaan ini adalah jenis koperasi jasa, namun juga tidak menutup adanya kemungkinan koperasi penjualan atau koperasi pemasaran. Koperasi jasa adalah koperasi yang menyediakan jasa simpan pinjam atau asuransi, dengan begitu para karyawan memiliki kemudahan untuk menyimpan uang atau meminjam uang jika ada kebutuhan yang mendesak.

6. Merujuk pada Undang-Undang Nomor 20 Tahun 2008 tentang Usaha Mikro, Kecil, dan Menengah, UMKM alias usaha mikro adalah usaha milik perseorangan atau badan usaha perorangan yang produktif dan memenuhi kriteria yang ditulis oleh Undang-Undang. Aset maksimal dari usaha ini adalah Rp50.000.000,00. Sedangkan, omset maksimalnya Rp300.000.000,00.
7. Beberapa kriteria usaha yang tergolong dalam UMKM:
 1. Usaha Mikro :Kriteria UMKM adalah sebuah usaha mikro yang dimiliki oleh perseorangan atau badan usaha dan juga didasarkan pada kriteria usaha mikro. Kekayaan bersih yang dimiliki atau aset minimal adalah lima puluh

company are service cooperatives, but they also do not cover the existence of sales cooperatives or marketing cooperatives. . Service cooperatives are cooperatives that provide savings and loan services or insurance, so that employees have the convenience to save money or borrow money if there is an urgent need.

6. *Referring to Law Number 20 of 2008 concerning Micro, Small and Medium Enterprises, MSMEs aka micro businesses are businesses owned by individuals or productive business entities that fulfill the criteria written by the Law. The maximum assets of this business is Rp 50,000,000. Meanwhile, the maximum turnover is IDR 300,000,000.*
7. *Some business criteria that are classified as SMEs:*
 1. *Micro Business: MSME Criteria is a micro business owned by an individual or business entity and is also based on the criteria of a micro business. The net assets owned or minimum assets are fifty million rupiah. Meanwhile, the minimum sales or turnover is three hundred million rupiah.*
 2. *Small Business: Businesses that enter into the type of small business are businesses with a net worth of up to fifty million rupiah. This certainly does not include the price of a place to set up a business. The sales or turnover earned by this business every year is around three hundred*

juta rupiah. Sementara itu, hasil penjualan atau omzet minimal adalah tiga ratus juta rupiah.

2. Usaha Kecil :Usaha-usaha yang masuk ke dalam jenis usaha kecil adalah usaha dengan kekayaan bersih yang mencapai lima puluh juta rupiah. Ini tentu tidak termasuk dengan harga tempat untuk mendirikan usaha. Hasil penjualan atau omzet yang didapatkan oleh usaha ini setiap tahunnya adalah berkisar antara tiga ratus juta rupiah sampai dengan 2,5 miliar rupiah.

3. Usaha Menengah: Sementara itu, usaha menengah adalah usaha dengan total kekayaan bersih lima ratus juta sampai dengan sepuluh miliar rupiah. Omzet per tahunnya mulai dari dua koma lima miliar rupiah sampai dengan lima puluh miliar rupiah.

million rupiah to 2.5 billion rupiah.

3. Medium Enterprises: Meanwhile, medium businesses are businesses with a total net worth of five hundred million to ten billion rupiah. Annual turnover starts from two point five billion rupiah to fifty billion rupiah.

ULASAN

Jumlah koperasi yang aktif di kabupaten tanggamus tahun 2020 mengalami penurunan dari tahun sebelumnya, jika pada tahun 2017 terdapat 113 koperasi aktif, maka pada tahun 2020 terdapat 75 koperasi yang aktif.

Jumlah koperasi berdasarkan jenisnya sebagai berikut : KUD (2 koperasi), KPRI (10 koperasi), KOPKAR (1 koperasi), KOPPAS (1 koperasi) dan lainnya (61 koperasi). Jumlah koperasi terbanyak ada di kecamatan gisting.

Jumlah Usaha Mikro Kecil dan Menengah di kabupaten tanggamus tahun 2020 menurut jenisnya sebagai berikut: usaha mikro (4.293 usaha), kecil (1.171 usaha), sedangkan usaha menengah tidak ada. Jumlah UMKM terbanyak ada di kecamatan pulau panggung (995 usaha) dengan 908 usaha mikro dan 87 usaha kecil.

DESCRIPTION

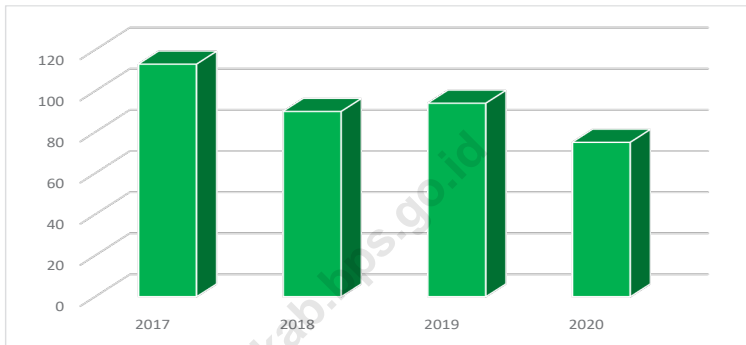
The number of active cooperatives in Tanggamus district in 2020 has decreased from the previous year, if in 2017 there were 113 active cooperatives, then in 2020 there would be 75 active cooperations.

The number of cooperatives by type is as follows: KUD (2 cooperatives), KPRI (13 cooperatives), KOPKAR (1 cooperative), KOPPAS (1 cooperative), others (61 cooperatives). The largest number of cooperatives is in the Gisting sub-district.

The number of Micro Small and Medium Enterprises in Tanggamus Regency in 2020 according to its type is as follows: micro businesses (4,293 businesses), small businesses (1,171 businesses), while medium businesses are absent. The largest number of MSMEs is in the pulau panggung district (995 businesses) with 908 micro businesses and 87 small businesses.

Gambar 9.1
Figures

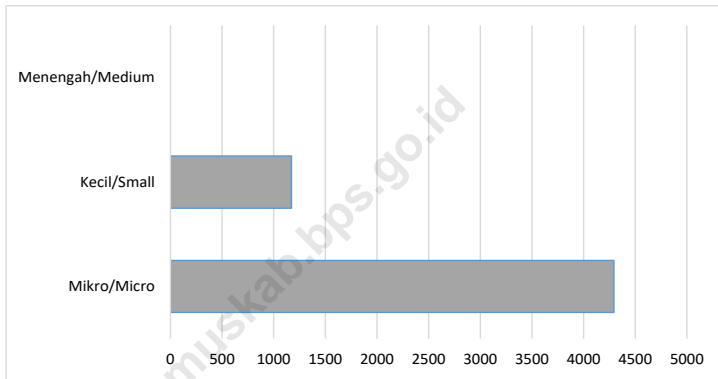
Jumlah Koperasi Aktif di Kabupaten Tanggamus, 2017-2020
Number of Active Cooperative in Tanggamus Regency, 2017-2020



Sumber/Source: Dinas Koperasi, Usaha Kecil dan Menengah Perindustrian dan Perdagangan Kabupaten Tanggamus/Cooperatives, Small and Medium Enterprise Industry and Trade Agency of Tanggamus Regency

Gambar 9.2
Figures

Jumlah Usaha Mikro Kecil Menengah (UMKM) Menurut Jenis UMKM di Kabupaten Tanggamus, 2020
Number of UMKM by Kind of UMKM in Tanggamus Regency, 2020



Sumber/Source: Dinas Koperasi, Usaha Kecil dan Menengah Perindustrian dan Perdagangan Kabupaten Tanggamus/Cooperatives, Small and Medium Enterprise Industry and Trade Agency of Tanggamus Regency

Tabel
Table 9.1**Jumlah Koperasi Aktif Menurut Kecamatan di Kabupaten Tanggamus, 2017-2020**
Number of Active Cooperative by Subdistrict in Tanggamus Regency, 2017-2020

| Kecamatan Subdistrict | 2017 | 2018 | 2019 | 2020 |
|--------------------------|------------|-----------|-----------|-----------|
| (1) | (2) | (3) | (4) | (5) |
| Wonosobo | 3 | 2 | 2 | 1 |
| Semaka | 1 | 3 | 3 | 3 |
| Bandar Negeri Semuong | 5 | 2 | 2 | 2 |
| Kota Agung | 23 | 13 | 13 | 10 |
| Pematang Sawa | 4 | 1 | 1 | 1 |
| Kota Agung Timur | 6 | 11 | 11 | 9 |
| Kota Agung Barat | 13 | 3 | 3 | 3 |
| Pulau Panggung | 5 | 1 | 1 | - |
| Ulu Belu | 5 | 9 | 9 | 6 |
| Air Naningan | 6 | 5 | 5 | 3 |
| Talang Padang | 7 | 6 | 7 | 6 |
| Sumberejo | 6 | 8 | 8 | 8 |
| Gisting | 15 | 13 | 15 | 15 |
| Gunung Alip | 4 | 3 | 4 | 2 |
| Pugung | 2 | 1 | 1 | - |
| Bulok | 1 | 1 | 1 | 1 |
| Cukuh Balak | 3 | 2 | 2 | 2 |
| Kelumbayan | 1 | 1 | 1 | - |
| Limau | 2 | 4 | 4 | 3 |
| Kelumbayan Barat | 1 | 1 | 1 | - |
| Tanggamus | 113 | 90 | 94 | 75 |

Sumber/Source: Dinas Koperasi, Usaha Kecil dan Menengah Perindustrian dan Perdagangan Kabupaten Tanggamus/Cooperatives, Small and Medium Enterprise Industry and Trade Agency of Tanggamus Regency

Tabel
Table 9.2**Jumlah Koperasi Menurut Jenis Koperasi dan Kecamatan di Kabupaten Tanggamus, 2020**
Number of Cooperative by Kind of Cooperative and Subdistrict in Tanggamus Regency, 2020

| Kecamatan Subdistrict | Jenis Koperasi/ Kind of Cooperative | | | | | Jumlah Total |
|--------------------------|-------------------------------------|-----------|----------|----------|------------------|-----------------|
| | KUD | KPRI | KOPKAR | KOPPAS | Lainnya Other | |
| (1) | (2) | (3) | (4) | (5) | (6) | (7) |
| Wonosobo | - | - | - | - | 2 | 2 |
| Semaka | - | - | - | - | 3 | 3 |
| Bandar Negeri Semuong | - | - | - | - | 2 | 2 |
| Kota Agung | 1 | 1 | - | 1 | 8 | 11 |
| Pematang Sawa | - | - | - | - | 2 | 2 |
| Kota Agung Timur | - | 5 | - | - | 4 | 9 |
| Kota Agung Barat | - | 1 | - | - | 2 | 3 |
| Pulau Panggung | - | - | - | - | - | - |
| Ulu Belu | - | - | 1 | - | 5 | 6 |
| Air Naningan | - | - | - | - | 4 | 4 |
| Talang Padang | - | 1 | - | - | 7 | 8 |
| Sumberejo | 1 | 1 | - | - | 6 | 8 |
| Gisting | - | 1 | - | - | 15 | 16 |
| Gunung Alip | - | - | - | - | 2 | 2 |
| Pugung | - | - | - | - | - | - |
| Bulok | - | - | - | - | 1 | 1 |
| Cukuh Balak | - | - | - | - | 2 | 2 |
| Kelumbayan | - | - | - | - | - | - |
| Limau | - | - | - | - | 3 | 3 |
| Kelumbayan Barat | - | - | - | - | - | - |
| Tanggamus | 2 | 10 | 1 | 1 | 61 | 75 |

Sumber/Source: Dinas Koperasi, Usaha Kecil dan Menengah Perindustrian dan Perdagangan Kabupaten Tanggamus/Cooperatives, Small and Medium Enterprise Industry and Trade Agency of Tanggamus Regency

Tabel
Table 9.3**Jumlah Usaha Mikro Kecil Menengah (UMKM) Menurut Kecamatan dan Jenis UMKM di Kabupaten Tanggamus, 2020**
Number of UMKM by Subdistrict and Kind of UMKM in Tanggamus Regency, 2020

| Kecamatan <i>Subdistrict</i> | Jenis UMKM <i>Kind of UMKM</i> | | | Jumlah <i>Total</i> |
|---------------------------------|-----------------------------------|-----------------------|---------------------------|------------------------|
| | Mikro <i>Micro</i> | Kecil <i>Small</i> | Menengah <i>Medium</i> | |
| (1) | (2) | (3) | (4) | (5) |
| Wonosobo | 41 | 1 | - | 42 |
| Semaka | 541 | 142 | - | 683 |
| Bandar Negeri Semuong | 108 | 15 | - | 123 |
| Kota Agung | 425 | 91 | - | 516 |
| Pematang Sawa | 68 | 28 | - | 96 |
| Kota Agung Timur | 121 | 86 | - | 207 |
| Kota Agung Barat | 154 | 17 | - | 171 |
| Pulau Panggung | 908 | 87 | - | 995 |
| Ulu Belu | 562 | 57 | - | 619 |
| Air Nainingan | 1 | 79 | - | 80 |
| Talang Padang | 188 | 215 | - | 403 |
| Sumberejo | 44 | 30 | - | 74 |
| Gisting | 132 | 63 | - | 195 |
| Gunung Alip | 58 | 57 | - | 115 |
| Pugung | 104 | 2 | - | 106 |
| Bulok | 7 | 52 | - | 59 |
| Cukuh Balak | 98 | 28 | - | 126 |
| Kelumbayan | 148 | 40 | - | 188 |
| Limau | 553 | 56 | - | 609 |
| Kelumbayan Barat | 32 | 25 | - | 57 |
| Tanggamus | 4 293 | 1 171 | - | 5 464 |

Sumber/Source: Dinas Koperasi, Usaha Kecil dan Menengah Perindustrian dan Perdagangan Kabupaten Tanggamus/Cooperatives, Small and Medium Enterprise Industry and Trade Agency of Tanggamus Regency

BAB
Chapter

10

PENGELUARAN PENDUDUK POPULATION EXPENDITURE

2020

Bukan Makanan
Non-Food

42,94%



Makanan
Food

57,06%



“Pengeluaran makanan terbesar adalah komoditi makanan dan minuman jadi

The most food expenditure is prepared food and beverages commodities

13,32%”

“Pengeluaran per kapita sebulan untuk rokok **tiga** kali lipat pengeluaran untuk telur dan susu

Monthly per capita expenditure for cigarettes is equal to three point four the expenditure of eggs and milk

”



3,4

PENJELASAN TEKNIS

1. Pengeluaran rata-rata per kapita adalah biaya yang dikeluarkan untuk konsumsi semua anggota rumah tangga selama sebulan baik yang berasal dari pembelian, pemberian maupun produksi sendiri dibagi dengan banyaknya anggota rumah tangga dalam rumah tangga tersebut.. Konsumsi rumah tangga dibedakan atas konsumsi makanan maupun bukan makanan tanpa memperhatikan asal barang dan terbatas pada pengeluaran untuk kebutuhan rumah tangga saja, tidak termasuk konsumsi/pengeluaran untuk keperluan usaha atau yang diberikan kepada pihak lain. Pengeluaran untuk konsumsi makanan dihitung selama seminggu yang lalu, sedangkan untuk bukan makanan dihitung selama sebulan dan 12 bulan yang lalu. Baik konsumsi makanan maupun bukan makanan selanjutnya dikonversikan ke dalam pengeluaran rata-rata sebulan. Angka-angka konsumsi/ pengeluaran rata-rata per kapita yang disajikan dalam publikasi ini diperoleh dari hasil bagi jumlah konsumsi seluruh rumah tangga (baik mengkonsumsi makanan maupun tidak) terhadap jumlah penduduk.
2. Persentase Rata-rata Pengeluaran per Kapita Menurut Kelompok

TECHNICAL NOTES

1. *Average per capita monthly expenditure of a household is obtained by dividing the number of household members into total consumption expenses of the household. Household consumption, distinguished between food and non-food, is limited to goods and services used for household purposes, omitting those purchased for business or to be given away, despite their source or origin. The reference period for food consumption is one week, and for non-food consumption is one year before enumeration. Both food and non-food consumption are tabulated monthly for which purpose conversion may be required. Quantity consumed, or expenditure from there per capita per month is obtained by dividing total consumption (or expenditure) of all households over total number of persons corresponding to the area of aggregation.*
2. *Percentage of Average Expenditure per Capita by Commodity Group is the percentage of average per capita expenditure by commodity, which is the average per capita expenditure by food group divided by the average total per capita expenditure multiplied by one hundred percent. The formula is Average Expenditure per Capita by Commodity = Average Expenditure per Capita by Commodity Group*

Komoditi merupakan persentase rata-rata pengeluaran perkapita menurut kelompok komoditi yaitu rata-rata pengeluaran perkapita menurut kelompok makanan dibagi rata-rata total pengeluaran perkapita dikali seratus persen. Rumusnya Rata-rata Pengeluaran per Kapita Menurut Komoditi = Rata-rata Pengeluaran per Kapita Menurut Kelompok Komoditi/ Rata-rata Total Pengeluaran per Kapita X 100%. Kegunaannya untuk melihat pola pengeluaran penduduk yang dapat digunakan untuk menilai tingkat kesejahteraan sebagai dasar pengambilan kebijakan oleh pemerintah

/ Average Total Expenditures per Capita X 100%. Its purpose is to look at population expenditure patterns that can be used to assess the level of welfare as a basis for government policy making

<https://tanggamuskab.dps.go.id>

ULASAN

Rata-rata pengeluaran per kapita menurut komoditi di kabupaten tanggamus 2020, untuk komoditi makanan (449.215 rupiah) pengeluaran tersebut turun dari tahun sebelumnya yaitu 442.647 rupiah. Untuk komoditi bukan makanan (338.031 rupiah) menurun dari tahun sebelumnya yaitu 338.589 rupiah. Secara keseluruhan rata-rata pengeluaran per kapita untuk tahun 2020 (787.247 rupiah), dan tahun 2019 (781.236 rupiah).

Persentase pengeluaran komoditi makanan pada tahun 2020 lebih tinggi dibandingkan pengeluaran untuk komoditi bukan makanan. Presentase tertinggi pada komoditi makanan ada pada komoditi makanan dan minuman jadi yang mencapai 13,32 persen, sedangkan untuk komoditi bukan makanan ada pada komoditi perumahan dan fasilitas rumah tangga yang mencapai 19,35 persen.

Berdasarkan pada golongan pengeluaran, diperkirakan penduduk di kabupaten tanggamus pada tahun 2020, paling banyak ada pada golongan dengan pengeluaran 500.000-749.999 rupiah dengan 32,32 persen. Sedangkan pada tahun 2019, paling banyak penduduk ada pada golongan pengeluaran 300.000-4999.999 rupiah yakni 30,24 persen.

DESCRIPTION

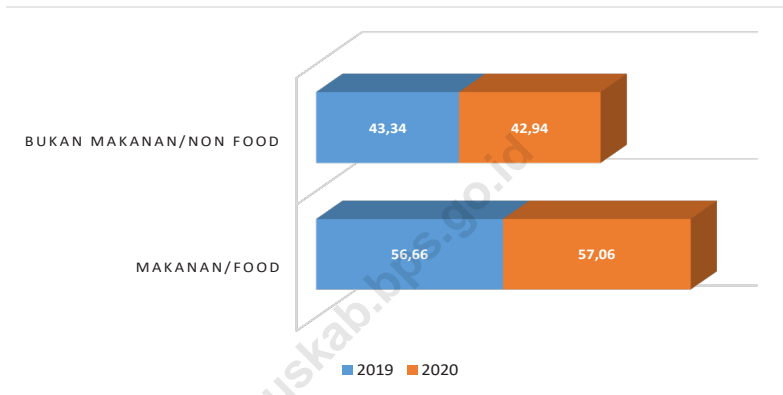
The average expenditure per capita by commodity in 2020 Tanggamus district, for food commodities (449,215 rupiahs) this expenditure increased from the previous year which was 442,647 rupiahs. Non-food commodities (338,031rupiah) fell from the previous year which was 338,559 rupiah. Overall average per capita expenditure for 2020 (787,247 rupiah), and 2019 (781,236 rupiah).

The percentage of expenditure on food commodities in 2020 is higher than expenditure on non-food commodities. The highest percentage of food commodities is in food and beverage commodities which reach 13.32 percent, while for non-food commodities there are in housing commodities and household facilities which reach 19.35 percent.

Based on expenditure groups, it is estimated that residents in Tanggamus district in 2020, most will be in groups with spending 500,000-749,999 rupiah with 32.32 percent. Whereas in 2018, the most population was in the expenditure group of 300,000-4999,999 rupiahs, namely 30.24 percent.

Gambar 10.1
Figures

Persentase Pengeluaran Makanan dan Bukan Makanan per Kapita Sebulan di Kabupaten Tanggamus, 2019 dan 2020
Percentage of Food and Non Food Monthly Expenditure per Capita by Commodity Group in Tanggamus Regency, 2019 and 2020

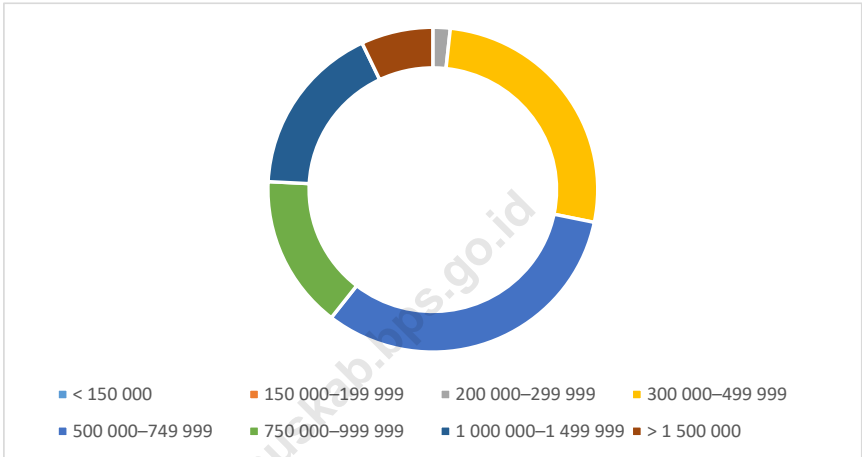


Catatan/Note: ...

Sumber/Source: BPS, Survei Sosial Ekonomi Nasional (Susenas) Maret/BPS-Statistics Indonesia, National Socioeconomic Survey March

Gambar 10.2
Figures

Persentase Penduduk Menurut Golongan Pengeluaran Per Kapita Sebulan di Kabupaten Tanggamus, 2020
Percentage of Population by Per Capita Spending Group a Month in Tanggamus Regency, 2020



Catatan/Note: ...
Sumber/Source: BPS, Survei Sosial Ekonomi Nasional (Susenas) Maret/BPS-Statistics Indonesia, National Socioeconomic Survey March

Tabel
Table 10.1

Rata-rata Pengeluaran per Kapita Sebulan Menurut Kelompok Komoditas (rupiah) di Kabupaten Tanggamus, 2019 dan 2020
Monthly Average Expenditure per Capita by Commodity Group (rupiahs) in Tanggamus Regency, 2019 and 2020

| Kelompok Komoditas/Commodity Group | 2019 | 2020 |
|---|----------------|--------------------|
| (1) | (2) | (3) |
| Makanan/Food | | |
| Padi-padian/ <i>Cereals</i> | 63 234 | 67 283,498 |
| Umbi-umbian/ <i>Tubers</i> | 3 493 | 3 172,907 |
| Ikan/udang/cumi/kerang/ <i>Fish/shrimp/common squid/shells</i> | 36 367 | 34 612,987 |
| Daging/ <i>Meat</i> | 10 138 | 9 480,488 |
| Telur dan susu/ <i>Eggs and milk</i> | 25 080 | 22 617,102 |
| Sayur-sayuran/ <i>Vegetables</i> | 43 287 | 46 658,478 |
| Kacang-kacangan/ <i>Legumes</i> | 11 075 | 10 769,134 |
| Buah-buahan/ <i>Fruits</i> | 14 250 | 21 965,771 |
| Minyak dan kelapa/ <i>Oil and coconut</i> | 14 952 | 14 979,566 |
| Bahan minuman/ <i>Beverage stuffs</i> | 18 983 | 17 347,803 |
| Bumbu-bumbuan/ <i>Spices</i> | 11 451 | 11 144,675 |
| Konsumsi lainnya/ <i>Miscellaneous food items</i> | 8 095 | 7 857,427 |
| Makanan dan minuman jadi/ <i>Prepared food and beverages</i> | 117 345 | 104 876,895 |
| Rokok/ <i>Cigarettes</i> | 64 896 | 76 448,895 |
| Jumlah makanan/Total food | 442 647 | 449 215,626 |
| Bukan makanan/Non-food | | |
| Perumahan dan fasilitas rumah tangga/ <i>Housing and household facilities</i> | 158 550 | 152 366,706 |
| Aneka komoditas dan jasa/ <i>Goods and services</i> | 77 226 | 74 756,835 |
| Pakaian, alas kaki, dan tutup kepala/ <i>Clothing, footwear, and headgear</i> | 29 073 | 29 780,615 |
| Komoditas tahan lama/ <i>Durable goods</i> | 27 175 | 30 862,362 |
| Pajak, pungutan, dan asuransi/ <i>Taxes and insurance</i> | 28 086 | 35 623,239 |
| Keperluan pesta dan upacara/kenduri/ <i>Parties and ceremonies</i> | 18 479 | 14 641,633 |
| Jumlah bukan makanan/Total non-food | 338 589 | 338 031,39 |
| Jumlah/Total | 781 236 | 787 247,017 |

Catatan/Note: ...

Sumber/Source: BPS, Survei Sosial Ekonomi Nasional (Susenas) Maret/BPS-Statistics Indonesia, National Socioeconomic Survey March

Tabel
Table 10.2

Persentase Pengeluaran per Kapita Sebulan Menurut Kelompok Komoditas di Kabupaten Tanggamus, 2019 dan 2020
Percentage of Monthly Expenditure per Capita by Commodity Group in Tanggamus Regency, 2019 and 2020

| Kelompok Komoditas/Commodity Group | 2019 | 2020 |
|---|---------------|---------------|
| (1) | (2) | (3) |
| Makanan/Food | | |
| Padi-padian/ <i>Cereals</i> | 8,09 | 8,55 |
| Umbi-umbian/ <i>Tubers</i> | 0,45 | 0,40 |
| Ikan/udang/cumi/kerang/ <i>Fish/shrimp/common squid/shells</i> | 4,66 | 4,40 |
| Daging/ <i>Meat</i> | 1,30 | 1,20 |
| Telur dan susu/ <i>Eggs and milk</i> | 3,21 | 2,87 |
| Sayur-sayuran/ <i>Vegetables</i> | 5,54 | 5,93 |
| Kacang-kacangan/ <i>Legumes</i> | 1,42 | 1,37 |
| Buah-buahan/ <i>Fruits</i> | 1,82 | 2,79 |
| Minyak dan kelapa/ <i>Oil and coconut</i> | 1,91 | 1,90 |
| Bahan minuman/ <i>Beverage stuffs</i> | 2,43 | 2,20 |
| Bumbu-bumbuan/ <i>Spices</i> | 1,47 | 1,42 |
| Konsumsi lainnya/ <i>Miscellaneous food items</i> | 1,04 | 1,00 |
| Makanan dan minuman jadi/ <i>Prepared food and beverages</i> | 15,02 | 13,32 |
| Rokok/ <i>Cigarettes</i> | 8,31 | 9,71 |
| Jumlah makanan/Total food | 56,66 | 57,06 |
| Bukan makanan/Non-food | | |
| Perumahan dan fasilitas rumah tangga/ <i>Housing and household facilities</i> | 20,29 | 19,35 |
| Aneka komoditas dan jasa/ <i>Goods and services</i> | 9,89 | 9,50 |
| Pakaian, alas kaki, dan tutup kepala/ <i>Clothing, footwear, and headgear</i> | 3,72 | 3,78 |
| Komoditas tahan lama/ <i>Durable goods</i> | 3,48 | 3,92 |
| Pajak, pungutan, dan asuransi/ <i>Taxes and insurance</i> | 3,60 | 4,53 |
| Keperluan pesta dan upacara/kenduri/ <i>Parties and ceremonies</i> | 2,37 | 1,86 |
| Jumlah bukan makanan/Total non-food | 43,34 | 42,94 |
| Jumlah/Total | 100,00 | 100,00 |

Catatan/Note: ...

Sumber/Source: BPS, Survei Sosial Ekonomi Nasional (Susenas) Maret/BPS-Statistics Indonesia, National Socioeconomic Survey March

Tabel
Table 10.3**Persentase Penduduk Menurut Golongan Pengeluaran Per Kapita Sebulan di Kabupaten Tanggamus, 2019 dan 2020**
Percentage of Population by Per Capita Spending Group a Month in Tanggamus Regency, 2019 and 2020

| Golongan Pengeluaran Spending Group (Rp) | 2019 | 2020 |
|---|---------------|---------------|
| (1) | (2) | (3) |
| < 150 000 | ... | ... |
| 150 000–199 999 | ... | ... |
| 200 000–299 999 | 3,20 | 1,70 |
| 300 000–499 999 | 30,24 | 26,53 |
| 500 000–749 999 | 27,95 | 32,32 |
| 750 000–999 999 | 13,96 | 15,24 |
| 1 000 000–1 499 999 | 24,65 | 17,15 |
| > 1 500 000 | ... | 7,06 |
| Jumlah/Total | 100,00 | 100,00 |

Catatan/Note: ...

Sumber/Source: BPS, Survei Sosial Ekonomi Nasional (Susenas) Maret/BPS-Statistics Indonesia, National Socioeconomic Survey March

BAB
Chapter

11

PERDAGANGAN

TRADE

PASAR 2020
Market 2020

7



TOKO 2020
Store 2020

330



PENJELASAN TEKNIS**TECHNICAL NOTES**

1. Pasar tradisional/Pasar rakyat adalah pasar yang dibangun dan dikelola oleh Pemerintah, Pemerintah Daerah, Swasta, BUMN dan BUMD termasuk kerjasama dengan swasta dengan tempat usaha berupa toko, kios, los dan tenda yang dimiliki/dikelola oleh pedagang kecil, menengah, swadaya masyarakat atau koperasi dengan usaha kecil, modal kecil dan dengan proses jual beli dagangan melalui tawar menawar. Kebanyakan menjual kebutuhan sehari-hari seperti bahan makanan berupa ikan, buah, sayur-sayuran, telur, daging, kain, pakaian, kue-kue, dan lain-lain. Pasar seperti ini masih banyak ditemukan di Indonesia, dan umumnya terletak dekat kawasan perumahan agar memudahkan pembeli untuk mencapai pasar. Pasar yang dicakup pada kegiatan ini adalah pasar yang dikelola oleh pemerintah atau swasta. Lokasi pasar tersebut memang disediakan untuk kegiatan pasar. Contoh yang tidak termasuk cakupan pasar adalah pasar kaget, pasar yang ada di fasilitas umum, pasar malam.
 2. Pasar diklasifikasikan atas 4 (empat) tipe (Permendag No. 37/MDAG/PER/5/2017), yaitu:
 - i. Tipe A :Pasar dengan operasional pasar harian, jumlah
1. *Traditional market / People's market is a market developed and managed by the Government, Regional Government, Private, BUMN and BUMD including cooperation with the private sector with business premises in the form of shops, kiosks, booths and tents owned / managed by small, medium, non-governmental traders or cooperatives with small businesses, small capital and with the process of buying and selling merchandise through bargaining. Most sell daily necessities such as food in the form of fish, fruit, vegetables, eggs, meat, cloth, clothing, cakes, and others. Markets like this are still commonly found in Indonesia, and are generally located near residential areas to make it easier for buyers to reach the market. The markets covered in this activity are markets managed by the government or the private sector. The location of the market is indeed provided for market activities. Examples that do not include market coverage are shocked markets, markets in public facilities, night markets.*
 2. *The market is classified into 4 (four) types (Permendag No. 37 / MDAG / PER / 5/2017), namely: i. Type A: A market with daily market operations, a total capacity of traders of at least 400 people, and / or a land area of at least 5,000 m2.*

- kapasitas pedagang paling sedikit 400 orang, dan/atau luas lahan paling sedikit 5.000 m².
- ii. Tipe B :Pasar dengan operasional pasar paling sedikit 3 hari dalam 1 minggu, jumlah kapasitas pedagang paling sedikit 275 orang, dan/atau luas lahan paling sedikit 4.000 m².
 - iii. Tipe C: Pasar dengan operasional pasar paling sedikit 2 kali dalam 1 minggu, jumlah kapasitas pedagang paling sedikit 200 orang, dan/atau luas lahan paling sedikit 3.000 m².
 - iv. Tipe D : Pasar dengan operasional pasar paling sedikit 1 kali dalam 1 minggu, jumlah kapasitas pedagang paling sedikit 100 orang, dan/atau luas lahan paling sedikit 2.000 m².
3. Toko adalah bangunan yang digunakan sebagai tempat berusaha, tempat menjual barang dan jasa yang menghasilkan pendapatan bagi pemiliknya. Pengertian toko itu sendiri adalah salah satu public space yang dipergunakan sebagai tempat berbisnis yang sifatnya sendiri adalah sebagai aktifitas memajang, menyimpan dan menjual, juga sebagai area pertemuan antara pengusaha dengan konsumen yang mampu membuat keuntungan bagi pengelola maupun pemiliknya.
 4. Kios adalah bangunan permanen di area pasar yang beratap dan dipisahkan satu dengan yang
 - ii. *Type B: A market with a market operation of at least 3 days a week, a total merchant capacity of at least 275 people, and / or a land area of at least 4,000 m².*
 - iii. *Type C: A market with a market operation of at least 2 times a week, a total merchant capacity of at least 200 people, and / or a land area of at least 3,000 m².*
 - iv. *Type D: A market with a market operation of at least once a week, a total trader capacity of at least 100 people, and / or a land area of at least 2,000 m².*
 3. *A shop is a building used as a place of business, a place to sell goods and services that generate income for the owner. Understanding the store itself is one of the public spaces that are used as a place of business that is in its own nature as an activity of displaying, storing and selling, as well as a meeting area between entrepreneurs and consumers who are able to make profits for managers and owners.*
 4. *Kiosk is a permanent building in a covered market area and separated from one another by separating from floor to ceiling which is used for business selling.*
 5. *The stall has a meaning that is the building used as a place to sell food and drinks.*
 6. *Large traders are entrepreneurs / traders who sell goods in large quantities for each type of goods traded.*
 7. *Medium traders are traders who*

lainnya dengan pemisah mulai dari lantai sampai dengan langit-langit yang dipergunakan untuk usaha berjualan.

5. Warung memiliki arti yaitu bangunan yang digunakan sebagai tempat berjualan makanan dan minuman.
6. Pedagang besar adalah pengusaha/pedagang yang menjual barang dalam jumlah besar untuk setiap jenis barang yang diperdagangkan.
7. Pedagang menengah adalah pedagang yang membeli barang dagangan dalam jumlah besar dan menjualnya kembali kepada para pedagang kecil dalam jumlah sedang atau kecil.
8. Pedagang kecil atau retailer adalah pedagang yang membeli barang dagangan dalam jumlah sedang dan menjualnya kembali kepada konsumen akhir.

buy merchandise in large quantities and sell it back to small or medium quantity traders.

8. *Small traders or retailers are traders who buy merchandise in moderation and sell it back to the final consumer.*

ULASAN

Jumlah sarana perdagangan di kabupaten tanggamus pada tahun 2020 terdapat 7 pasar, dan 330 toko.

Jumlah pedagang di kabupaten tanggamus tahun 2020 beradsarkan jenisnya, terdapat 56 pedagang besar, 1.019 pedagang menengah, dan 969 pedagang kecil. Jumlah pedagang terbanyak ada di kecamatan kotaagung dengan jumlah 956 pedagang yang terdiri dari 22 pedagang besar, 493 pedagang menengah, dan 441 pedagang kecil.

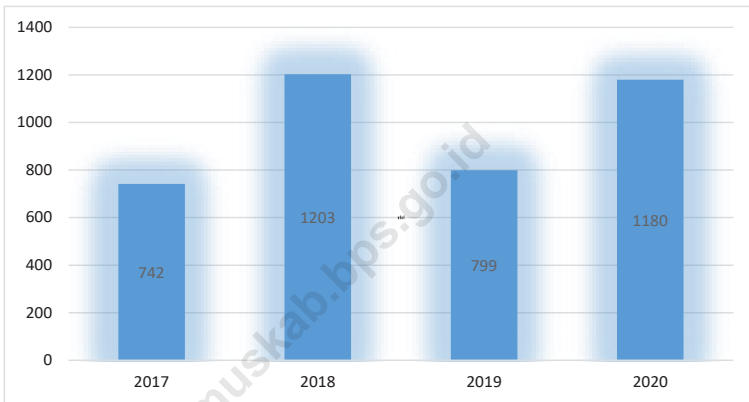
DESCRIPTION

The number of trading facilities in Tanggamus Regency in 2020 there are 7 markets and 330 shops.

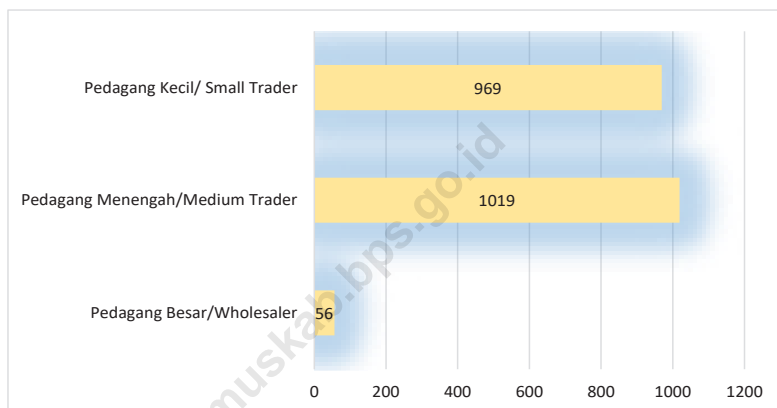
The number of traders in Tanggamus district in 2020 based on its type, there were 56 large traders, 1,019 medium traders and 969 small traders. The highest number of traders is in Kotaagung sub-district with 956 traders consisting of 22 large traders, 493 medium traders and 441 small traders.

Gambar 11.1
Figures

**Jumlah Sarana Perdagangan di Kabupaten Tanggamus,
2017-2020**
*Number of Trading Facilities in Tanggamus Regency,
2017-2020*



Sumber/Source: Dinas Koperasi, Usaha Kecil dan Menengah Perindustrian dan Perdagangan Kabupaten Tanggamus/Cooperatives, Small and Medium Enterprise Industry and Trade Agency of Tanggamus Regency

Gambar
Figures 11.2**Jumlah Pedagang Besar, Pedagang Menengah, dan Pedagang Kecil di Kabupaten Tanggamus, 2020**
Number of Wholesaler, Medium Trader, and Small Trader in Tanggamus Regency, 2020

Sumber/Source: Dinas Koperasi, Usaha Kecil dan Menengah Perindustrian dan Perdagangan Kabupaten Tanggamus/Cooperatives, Small and Medium Enterprise Industry and Trade Agency of Tanggamus Regency

Tabel
Table 11.1

**Jumlah Sarana Perdagangan Menurut Jenisnya di
Kabupaten Tanggamus, 2017-2020**
**Number of Trading Facilities by Type of Facility in
Tanggamus Regency, 2017-2020**

| Jenis Sarana Perdagangan Type of Trading Facilities | 2017 | 2018 | 2019 | 2020 |
|--|------------|--------------|------------|--------------|
| (1) | (2) | (3) | (4) | (5) |
| Pasar/Market | 6 | 6 | 6 | 7 |
| Toko/Store | 736 | 1 197 | 793 | 330 |
| Kios | ... | ... | ... | 843 |
| Warung | ... | ... | ... | ... |
| Jumlah/Total | 742 | 1 203 | 799 | 1 180 |

Sumber/Source: Dinas Koperasi, Usaha Kecil dan Menengah Perindustrian dan Perdagangan Kabupaten Tanggamus/Cooperatives, Small and Medium Enterprise Industry and Trade Agency of Tanggamus Regency

Tabel
Table 11.2

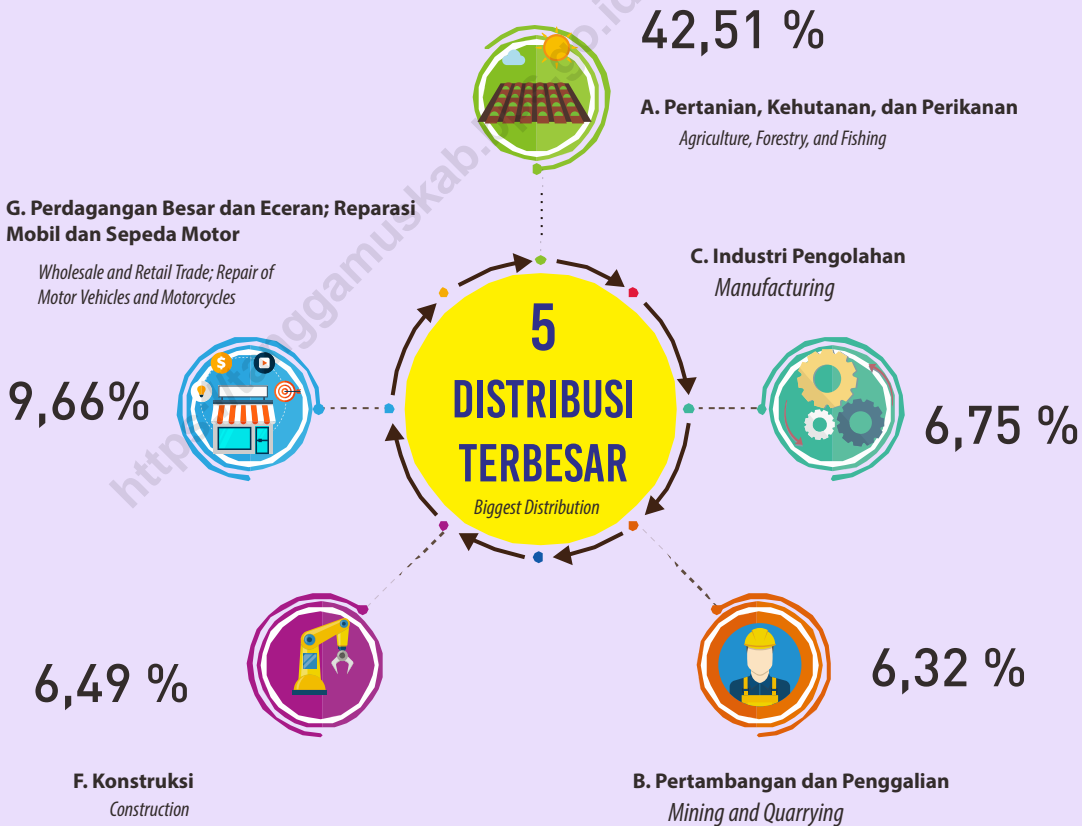
Jumlah Pedagang Besar, Pedagang Menengah, dan Pedagang Kecil Menurut Kecamatan di Kabupaten Tanggamus, 2020
Number of Wholesaler, Medium Trader, and Small Trader by Subdistrict in Tanggamus Regency, 2020

| Kecamatan Subdistrict | Pedagang Besar Wholesaler | Pedagang Menengah Medium Trader | Pedagang Kecil Small Trader |
|--------------------------|------------------------------|---------------------------------------|--------------------------------|
| (1) | (2) | (3) | (4) |
| Wonosobo | ... | 215 | 25 |
| Semaka | ... | ... | ... |
| Bandar Negeri Semuong | ... | ... | ... |
| Kota Agung | 22 | 493 | 441 |
| Pematang Sawa | ... | ... | ... |
| Kota Agung Timur | ... | ... | ... |
| Kota Agung Barat | ... | ... | ... |
| Pulau Panggung | ... | 13 | 59 |
| Ulu Belu | ... | ... | ... |
| Air Naningan | ... | ... | ... |
| Talang Padang | 12 | 129 | 204 |
| Sumberejo | ... | ... | ... |
| Gisting | 22 | 169 | 240 |
| Gunung Alip | ... | ... | ... |
| Pugung | ... | ... | ... |
| Bulok | ... | ... | ... |
| Cukuh Balak | ... | ... | ... |
| Kelumbayan | ... | ... | ... |
| Limau | ... | ... | ... |
| Kelumbayan Barat | ... | ... | ... |
| Tanggamus | 56 | 1 019 | 969 |

Sumber/Source: Dinas Koperasi, Usaha Kecil dan Menengah Perindustrian dan Perdagangan Kabupaten Tanggamus/Cooperatives, Small and Medium Enterprise Industry and Trade Agency of Tanggamus Regency

DISTRIBUSI PERSENTASE PDRB LAPANGAN USAHA | 2020 MENURUT HARGA BERLAKU

GRDP Distribution at Current Price by Industry



PENJELASAN TEKNIS

1. Penghitungan statistik neraca nasional mengikuti buku petunjuk yang diterbitkan oleh Perserikatan Bangsa Bangsa (PBB) dikenal sebagai Sistem Neraca Nasional (SNN). SNN adalah rekomendasi internasional tentang bagaimana menyusun ukuran aktivitas ekonomi yang sesuai dengan standar neraca baku yang didasarkan pada prinsip-prinsip ekonomi. Rekomendasi yang dimaksud dinyatakan dalam sekumpulan konsep, definisi, klasifikasi, dan aturan neraca yang disepakati secara internasional dalam mengukur indikator tertentu seperti Produk Domestik Bruto (PDB). Salah satu bentuk adaptasi pencatatan statistik nasional adalah melakukan perubahan tahun dasar PDB Indonesia dari tahun 2000 ke 2010. Perubahan tahun dasar PDB dilakukan seiring dengan mengadopsi rekomendasi PBB yang tertuang dalam Sistem Neraca Nasional 2008 (SNA 2008).
2. Produk Domestik Bruto pada tingkat nasional serta Produk Domestik Regional Bruto (PDRB) pada tingkat regional (provinsi) menggambarkan kemampuan suatu wilayah untuk menciptakan nilai tambah pada suatu waktu tertentu. Untuk menyusun PDB maupun PDRB digunakan 2

TECHNICAL NOTES

1. *The method used to estimate national accounts statistics is based on the standard guidelines formed by United Nation known as System of National Accounts (SNA). SNA is the internationally agreed standard set of recommendations on how to compile measures of economic activity in accordance with strict accounting conventions based on economic principles. The recommendations are expressed in term of a set of concepts, definitions, classifications and accounting rules that comprise the internationally agreed standard for measuring indicators such as Gross Domestic Product (GDP). One of the improvement in the national statistical system is to rebase GDP form base year 2000 to 2010 in order to capture current economic condition. It is in line with the United Nations (UN) recommendation on 2008 SNA.*
2. *The basic measure of the value added arising from economic activity is known as Gross Domestic Product at the national level and Gross Regional Domestic Product (GRDP) at the regional level (provinces/regencies/municipalities). To compile these statistics, two approaches have been used, i.e. "production approach" and "expenditure approach". The first approach is to measure value added produced by*

pendekatan, yaitu lapangan usaha dan pengeluaran. Keduanya menyajikan komposisi data nilai tambah dirinci menurut sumber kegiatan ekonomi (lapangan usaha) dan menurut komponen penggunaannya. PDB maupun PDRB dari sisi lapangan usaha merupakan penjumlahan seluruh komponen nilai tambah bruto yang mampu diciptakan oleh sektor-sektor ekonomi atas berbagai aktivitas produksinya. Sedangkan dari sisi pengeluaran menjelaskan tentang penggunaan dari nilai tambah tersebut.

3. PDB menurut lapangan usaha mengalami perubahan klasifikasi dari 9 lapangan usaha menjadi 17 lapangan usaha. PDB menurut lapangan usaha dirinci menurut total nilai tambah dari seluruh sektor ekonomi yang mencakup lapangan usaha Pertanian, Kehutanan, dan Perikanan; Pertambangan dan Penggalian; Industri Pengolahan; Pengadaan Listrik dan Gas; Pengadaan Air, Pengelolaan Sampah, Limbah dan Daur Ulang; Konstruksi; Perdagangan Besar dan Eceran, Reparasi Mobil dan Sepeda Motor; Transportasi dan Pergudangan; Penyediaan Akomodasi dan Makan Minum; Informasi dan Komunikasi; Jasa Keuangan dan Asuransi; Real Estat; Jasa Perusahaan; Administrasi Pemerintahan, Pertahanan

various kinds of economic activities, while the second approach is to measure final uses of the country's output. In other words, GDP/GRDP is the sum of total value added produced by all economic industries (activities) and the way of using it.

3. *GDP by industry classification changes from 9 sectors to 17 industries. GDP by industry is classified by types of economic activities such as Agriculture, Forestry and Fishing; Mining and Quarrying; Manufacturing; Electricity and Gas; Water supply, Sewerage, Waste Management and Remediation Activities; Construction; Wholesale and Retail Trade; Repair of Motor Vehicles and Motorcycles; Transportation and Storage; Accommodation and Food Service Activities; Information and Communication; Financial and Insurance Activities; Real Estate Activities; Business Activities; Public Administration; Defence and Compulsory Social Security; Education; Human Health and Social Work Activities; and Other Services Activities.*
4. *GDP by expenditure classification changes where consumption expenditure Non-profit Institutions Serving Households (NPISH) previously included as part of household consumption expenditure is taken out into separate component. So that, GDP by type of expenditures is classified into: household consumption*

- dan Jaminan Sosial Wajib; Jasa Pendidikan; Jasa Kesehatan dan Kegiatan Sosial; dan Jasa lainnya.
4. PDRB menurut pengeluaran mengalami perubahan klasifikasi dimana pengeluaran konsumsi Lembaga Non Profit yang Melayani Rumah Tangga (LNPRT) yang sebelumnya termasuk bagian dari pengeluaran konsumsi rumah tangga menjadi komponen terpisah. Sehingga klasifikasi PDB menurut pengeluaran dirinci menjadi 7 komponen yaitu komponen pengeluaran konsumsi rumah tangga, pengeluaran konsumsi LNPRT, pengeluaran konsumsi pemerintah, pembentukan modal tetap bruto, perubahan inventori, ekspor barang dan jasa, dan impor barang dan jasa.
 5. Pengeluaran konsumsi rumah tangga mencakup berbagai pengeluaran konsumsi akhir rumah tangga atas barang dan jasa untuk memenuhi kebutuhan individu ataupun kelompok secara langsung. Pengeluaran rumah tangga di sini mencakup makanan dan minuman selain restoran; pakaian, alas kaki dan jasa perawatannya; perumahan dan perlengkapan rumah tangga; kesehatan dan pendidikan; transportasi dan komunikasi; restoran dan hotel serta lainnya.
 6. Pengeluaran Konsumsi Pemerintah terdiri dari Pengeluaran Konsumsi Individu *expenditure, NPISH consumption expenditure, government consumption expenditure, gross fixed capital formation, changes in inventories, exports of goods and services, and imports of goods and services.*
 5. *Household consumption expenditures consist of expenditures incurred by households, which are used for both individual or collective needs. Household consumptions are classified into food and beverages other than restaurants; clothing, footwear, and related maintenance services; housing and household equipment; health and education; transport and communication; restaurants and hotels; and others.*
 6. *Government consumption expenditure consists of Individual Consumption Expenditure and Collective Consumption Expenditure. Individual goods and services are private goods and services, which the characteristics of private goods is a) Scarcity, that there is a scarcity/limited in number; b) Excludable consumption, the consumption of goods can be limited only to those who meet certain requirements (usually the price); c) Rivalrous competition, ie consumption by the consumer will reduce or eliminate the chance of another party to do so. Examples of goods and services produced by government and classified as goods and services of individuals*

dan Pengeluaran Konsumsi Kolektif. Barang dan jasa individu merupakan barang dan jasa privat, dimana ciri-ciri barang privat adalah a) Scarcity, yaitu ada kelangkaan/keterbatasan dalam jumlah; b) Excludable consumption, yaitu konsumsi suatu barang dapat dibatasi hanya pada mereka yang memenuhi persyaratan tertentu (biasanya harga); c) Rivalrous competition, yaitu konsumsi oleh satu konsumen akan mengurangi atau menghilangkan kesempatan pihak lain untuk melakukan hal serupa. Contoh barang dan jasa yang dihasilkan pemerintah dan tergolong sebagai barang dan jasa individu adalah jasa pelayanan kesehatan pemerintah di rumah sakit/puskesmas dan jasa pendidikan di sekolah/universitas negeri. Sedangkan barang dan jasa kolektif ekuivalen dengan barang publik yang memiliki ciri a) Non rivalry, yaitu penggunaan satu konsumen terhadap suatu barang tidak mengurangi kesempatan konsumen lain untuk juga mengkonsumsi barang tersebut; b) Non excludable, yaitu apabila suatu barang publik tersedia, maka tidak ada yang dapat menghalangi siapapun untuk memperoleh manfaat dari barang tersebut atau dengan kata lain setiap orang memiliki akses ke barang tersebut. Contoh barang dan jasa yang dihasilkan

is the government health services in hospitals/health centers and education services in schools/universities. Collective goods and services equivalent to public goods characterized by a) Non-rivalry, namely the use of a consumer for an item does not reduce the chance of another consumer to also consume goods; b) Non-excludable, i.e. when a public good available, then nothing can hinder anyone to benefit from the goods or in other words everyone has access to the goods. Examples of goods and services produced by government and classified as collective goods and services is carried military defense services and the police's security.

7. *Gross Fixed Capital Formation (GFCF) includes procurement, manufacture, and the purchase of capital goods. Capital goods are goods which are used for the production process, durable or have a service life of more than one year such as buildings, machinery, and transportation equipment. Including here: huge improvement that are to extend the life or changing the shape or the capacity of the capital goods. Capital expenditures for military purposes are also covered as GFCF. GFCF component are classified into six sub-components: Construction; Machinery and Equipment; vehicle; Other equipment; Cultivated Biological Resources (CBR) and*

- pemerintah dan tergolong sebagai barang dan jasa kolektif adalah jasa pertahanan yang dilakukan TNI dan keamanan yang dilakukan kepolisian.
7. Pembentukan Modal Tetap Bruto (PMTB) mencakup pengadaan, pembuatan, dan pembelian barang modal. Barang modal dimaksud adalah barang-barang yang digunakan untuk proses produksi, tahan lama atau yang mempunyai umur pemakaian lebih dari satu tahun seperti bangunan, mesin-mesin dan alat angkutan. Termasuk pula di sini perbaikan besar (berat) yang sifatnya memperpanjang umur atau mengubah bentuk atau kapasitas barang modal tersebut. Pengeluaran barang modal untuk keperluan militer juga dicakup sebagai PMTB. Klasifikasi komponen PMTB dibagi menjadi 6 sub komponen yaitu Konstruksi; Mesin dan Peralatan; Kendaraan; Peralatan Lainnya; Cultivated Biological Resources (CBR) dan Produk Kekayaan Intelektual.
 8. Ekspor barang dan jasa merupakan transaksi perdagangan barang dan jasa dari penduduk (residen) ke bukan penduduk (nonresiden). Impor barang dan jasa adalah transaksi perdagangan dari bukan penduduk ke penduduk. Ekspor atau impor barang terjadi pada saat terjadi perubahan hak kepemilikan barang antara penduduk dengan bukan *Intellectual Property Product*.
 8. *Exports of goods and services consist of transactions of goods and services from residents to non-residents. Imports of goods and services consist of transaction of goods and services from non-residents to residents. Exports and imports of goods occur when there are changes in ownership of goods between residents and non-residents (with or without physical movements of goods across frontiers). On the GDP at 2010 basic year, exports and imports of goods specified into non oil and gas and oil and gas.*
 9. *GRDP and its aggregations are presented in two forms: at current market prices and at constant base year market prices. In presenting current market prices, all aggregates are valued at current market prices, while base year constant market prices are shown by valuing all aggregates at fixed base year prices. Year of 2010 is used as the base year in this publication.*
 10. *Growth rate of Gross Regional Domestic Product is derived from GRDP at constant market prices. It is obtained by subtracting the value of GRDP year n with the value of GRDP year n-1, divided by the value of GRDP year n-1 then multiplied by 100 percent. The growth rate of GRDP explains the income growth during the given period.*

penduduk (dengan atau tanpa perpindahan fisik barang tersebut). Pada PDB dengan tahun dasar 2010, ekspor dan impor barang dirinci menjadi nonmigas dan migas.

9. Produk Domestik Regional Bruto maupun agregat turunannya disajikan dalam 2 (dua) versi penilaian, yaitu atas dasar "harga berlaku" dan atas dasar "harga konstan". Disebut sebagai harga berlaku karena seluruh agregat dinilai dengan menggunakan harga pada tahun berjalan, sedangkan harga konstan penilaiannya didasarkan kepada harga satu tahun dasar tertentu, dalam publikasi ini digunakan harga tahun 2010.
10. Laju pertumbuhan Produk Domestik Regional Bruto diperoleh dari perhitungan PDRB atas dasar harga konstan. Diperoleh dengan cara mengurangi nilai PDRB pada tahun ke-n terhadap nilai pada tahun ke n-1 (tahun sebelumnya), dibagi dengan nilai pada tahun ke n-1, dikalikan dengan 100 persen. Laju pertumbuhan menunjukkan perkembangan agregat pendapatan dari satu waktu tertentu terhadap waktu sebelumnya.

ULASAN

Pada tahun 2020, pertumbuhan ekonomi Kabupaten Tanggamus mengalami kontraksi sebesar 1,77 persen. PDRB Kabupaten Tanggamus menurut lapangan usaha berdasarkan harga berlaku pada tahun 2020 mencapai (15,54 Triliun rupiah) mengalami penurunan dari tahun sebelumnya mencapai 15,57 Triliun rupiah. Perekonomian Distribusi PDRB Tanggamus tahun 2020 dengan harga berlaku didominasi oleh sektor pertanian dengan distribusi (42,51 %) dengan nilai PDRB mencapai (6,6 triliun rupiah).

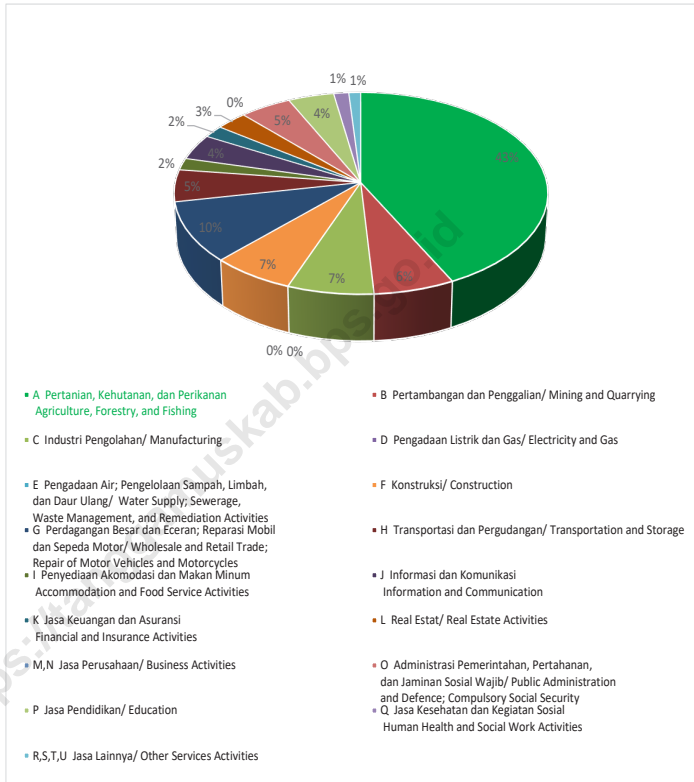
DESCRIPTION

In 2020, the economic growth of Tanggamus Regency will experience a contraction of 1.77 percent. The GRDP of Tanggamus Regency according to the business field based on the current price in 2020 reaches (15.54 trillion rupiah), experiencing a decrease from the previous year reaching 15.57 trillion rupiah. Economy The distribution of GRDP at Tanggamus in 2020 with current prices is dominated by the agricultural sector with distribution (42.51%) with a value of GRDP reaching (6.6 trillion rupiah).

<https://tanggamuskab.bps.go.id>

Gambar 12.1
Figures

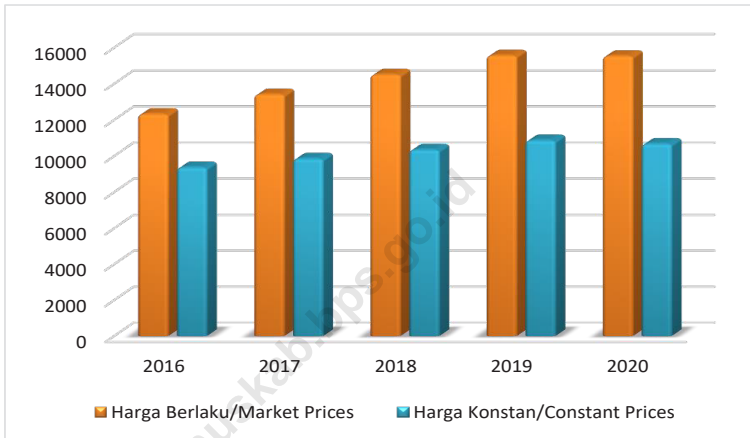
Distribusi Persentase Dominan Produk Domestik Regional Bruto Atas Dasar Harga Berlaku Menurut Lapangan Usaha di Kabupaten Tanggamus, 2020
Dominant Percentage Distribution of Gross Regional Domestic Product at Current Market Prices by Industry in Tanggamus Regency, 2020



Sumber/Source: BPS, berbagai sensus, survei dan sumber lain/BPS-Statistics Indonesia, various census, survey, and other sources

Gambar 12.2
Figures

**Produk Domestik Regional Bruto Kabupaten
Tanggamus (miliar rupiah), 2016-2020**
**Gross Regional Domestic Product of Tanggamus Regency
(billion rupiahs), 2016-2020**



Sumber/Source: BPS, berbagai sensus, survei dan sumber lain/BPS-Statistics Indonesia, various census, survey, and other sources

Tabel
Table 12.1.

**Produk Domestik Regional Bruto Atas Dasar Harga
Berlaku Menurut Lapangan Usaha di Kabupaten
Tanggamus (miliar rupiah), 2016-2020**
*Gross Regional Domestic Product at Current Market Prices
by Industry in Tanggamus Regency (billion rupiahs), 2016–
2020*

| | Lapangan Usaha/Industry | 2016 | 2017 | 2018 | 2019* | 2020^{xx} |
|---|--|-------------|-------------|-------------|--------------|--------------------------|
| | (1) | (2) | (3) | (4) | (5) | (6) |
| A | Pertanian, Kehutanan, dan Perikanan/ <i>Agriculture, Forestry, and Fishing</i> | 5 416,73 | 5 792,58 | 6 185,48 | 6 507,74 | 6 606,09 |
| B | Pertambangan dan Penggalian/ <i>Mining and Quarrying</i> | 813,54 | 918,42 | 1 015,25 | 1 064,15 | 982,78 |
| C | Industri Pengolahan/ <i>Manufacturing</i> | 901,80 | 956,95 | 1 026,05 | 1 077,21 | 1 049,43 |
| D | Pengadaan Listrik dan Gas/ <i>Electricity and Gas</i> | 7,55 | 10,02 | 10,95 | 12,45 | 12,83 |
| E | Pengadaan Air; Pengelolaan Sampah, Limbah, dan Daur Ulang/ <i>Water Supply; Sewerage, Waste Management, and Remediation Activities</i> | 14,02 | 15,81 | 17,02 | 17,81 | 19,59 |
| F | Konstruksi/ <i>Construction</i> | 748,26 | 870,14 | 968,59 | 1 066,14 | 1 008,96 |
| G | Perdagangan Besar dan Eceran; Reparasi Mobil dan Sepeda Motor/ <i>Wholesale and Retail Trade; Repair of Motor Vehicles and Motorcycles</i> | 1 144,08 | 1 252,22 | 1 390,28 | 1 577,11 | 1 501,36 |
| H | Transportasi dan Pergudangan/ <i>Transportation and Storage</i> | 649,19 | 702,92 | 748,80 | 798,32 | 793,00 |
| I | Penyediaan Akomodasi dan Makan Minum/ <i>Accommodation and Food Service Activities</i> | 229,60 | 250,54 | 280,69 | 308,70 | 296,66 |
| J | Informasi dan Komunikasi/ <i>Information and Communication</i> | 435,00 | 487,27 | 533,33 | 581,22 | 638,18 |

Lanjutan Tabel/Continued Table 12.1

| Lapangan Usaha/Industry | | 2016 | 2017 | 2018 | 2019 ^x | 2020 ^{**} |
|--|---|------------------|------------------|------------------|-------------------|--------------------|
| (1) | | (2) | (3) | (4) | (5) | (6) |
| K | Jasa Keuangan dan Asuransi/ <i>Financial and Insurance Activities</i> | 245,41 | 265,44 | 280,92 | 296,74 | 305,10 |
| L | Real Estat/ <i>Real Estate Activities</i> | 345,19 | 380,22 | 412,10 | 479,90 | 464,00 |
| M,N | Jasa Perusahaan/ <i>Business Activities</i> | 10,97 | 11,82 | 12,67 | 13,19 | 13,44 |
| O | Administrasi Pemerintahan, Pertahanan, dan Jaminan Sosial Wajib/ <i>Public Administration and Defence; Compulsory Social Security</i> | 580,52 | 644,42 | 692,72 | 734,80 | 768,86 |
| P | Jasa Pendidikan/ <i>Education</i> | 491,28 | 530,83 | 585,43 | 646,33 | 680,15 |
| Q | Jasa Kesehatan dan Kegiatan Sosial/ <i>Human Health and Social Work Activities</i> | 158,43 | 171,46 | 184,88 | 201,25 | 223,50 |
| R,S,T,U | Jasa Lainnya/ <i>Other Services Activities</i> | 136,44 | 153,87 | 169,30 | 187,99 | 176,79 |
| Produk Domestik Regional Bruto/<i>Gross Regional Domestic Product</i> | | 12 328,00 | 13 414,93 | 14 514,45 | 15 571,06 | 15 540,75 |

Catatan/Note: * : Angka sementara / Preliminary Figures ; ** : Angka sangat sementara/ Very Preliminary Figures

Sumber/Source: BPS, berbagai sensus, survei dan sumber lain/BPS-Statistics Indonesia, various census, survey, and other sources

Tabel
Table 12.2

Produk Domestik Regional Bruto Atas Dasar Harga Konstan 2010 Menurut Lapangan Usaha di Kabupaten Tanggamus (miliar rupiah), 2016–2020
Gross Regional Domestic Product at 2010 Constant Market Prices by Industry in Tanggamus Regency (billion rupiahs), 2016–2020

| | Lapangan Usaha/Industry | 2016 | 2017 | 2018 | 2019 ^x | 2020 ^{xx} |
|---|--|----------|----------|----------|-------------------|--------------------|
| | (1) | (2) | (3) | (4) | (5) | (6) |
| A | Pertanian, Kehutanan, dan Perikanan/ <i>Agriculture, Forestry, and Fishing</i> | 4 226,06 | 4 361,55 | 4 465,07 | 4 597,71 | 4 497,69 |
| B | Pertambangan dan Penggalian/ <i>Mining and Quarrying</i> | 659,62 | 702,48 | 727,90 | 753,75 | 765,98 |
| C | Industri Pengolahan/ <i>Manufacturing</i> | 634,12 | 649,41 | 681,37 | 701,75 | 672,05 |
| D | Pengadaan Listrik dan Gas/ <i>Electricity and Gas</i> | 6,16 | 7,39 | 8,00 | 8,93 | 9,28 |
| E | Pengadaan Air; Pengelolaan Sampah, Limbah, dan Daur Ulang/ <i>Water Supply; Sewerage, Waste Management, and Remediation Activities</i> | 10,08 | 10,79 | 11,36 | 11,81 | 12,93 |
| F | Konstruksi/ <i>Construction</i> | 570,88 | 643,42 | 705,91 | 765,35 | 724,92 |
| G | Perdagangan Besar dan Eceran; Reparasi Mobil dan Sepeda Motor/ <i>Wholesale and Retail Trade; Repair of Motor Vehicles and Motorcycles</i> | 922,06 | 978,67 | 1 063,22 | 1 153,77 | 1 067,90 |
| H | Transportasi dan Pergudangan/ <i>Transportation and Storage</i> | 457,55 | 487,17 | 518,04 | 550,14 | 535,51 |
| I | Penyediaan Akomodasi dan Makan Minum/ <i>Accommodation and Food Service Activities</i> | 146,72 | 159,92 | 176,88 | 190,64 | 182,41 |
| J | Informasi dan Komunikasi/ <i>Information and Communication</i> | 315,98 | 351,34 | 382,81 | 414,89 | 455,74 |

Lanjutan Tabel/*Continued Table 12.2*

| | Lapangan Usaha/Industry | 2016 | 2017 | 2018 | 2019[*] | 2020^{**} |
|---------|---|-----------------|-----------------|------------------|-------------------------|--------------------------|
| | (1) | (2) | (3) | (4) | (5) | (6) |
| K | Jasa Keuangan dan Asuransi/ <i>Financial and Insurance Activities</i> | 177,23 | 183,85 | 189,56 | 196,40 | 202,30 |
| L | Real Estat/ <i>Real Estate Activities</i> | 276,25 | 292,36 | 309,48 | 330,10 | 319,10 |
| M,N | Jasa Perusahaan/ <i>Business Activities</i> | 7,47 | 7,89 | 8,34 | 8,61 | 8,49 |
| O | Administrasi Pemerintahan, Pertahanan, dan Jaminan Sosial Wajib/ <i>Public Administration and Defence; Compulsory Social Security</i> | 381,62 | 403,10 | 429,70 | 452,09 | 469,70 |
| P | Jasa Pendidikan/ <i>Education</i> | 363,19 | 387,18 | 423,35 | 465,07 | 476,85 |
| Q | Jasa Kesehatan dan Kegiatan Sosial/ <i>Human Health and Social Work Activities</i> | 115,51 | 121,86 | 130,26 | 138,85 | 153,55 |
| R,S,T,U | Jasa Lainnya/ <i>Other Services Activities</i> | 101,49 | 110,26 | 120,85 | 132,24 | 124,93 |
| | Produk Domestik Regional Bruto/<i>Gross Regional Domestic Product</i> | 9 371,99 | 9 858,64 | 10 352,10 | 10 872,10 | 10 679,32 |

Catatan/Note: * : Angka sementara / *Preliminary Figures* ; ** : Angka sangat sementara/ *Very Preliminary Figures*

Sumber/Source: BPS, berbagai sensus, survei dan sumber lain/*BPS-Statistics Indonesia, various census, survey, and other sources*

Tabel
Table 12.3

Distribusi Persentase Produk Domestik Regional Bruto Atas Dasar Harga Berlaku Menurut Lapangan Usaha di Kabupaten Tanggamus, 2016-2020
Percentage Distribution of Gross Regional Domestic Product at Current Market Prices by Industry in Tanggamus Regency, 2016-2020

| | Lapangan Usaha/Industry | 2016 | 2017 | 2018 | 2019 | 2020 |
|---|--|-------|-------|-------|-------|-------|
| | (1) | (2) | (3) | (4) | (5) | (6) |
| A | Pertanian, Kehutanan, dan Perikanan/ <i>Agriculture, Forestry, and Fishing</i> | 43,94 | 43,18 | 42,62 | 41,79 | 42,51 |
| B | Pertambangan dan Penggalian/ <i>Mining and Quarrying</i> | 6,60 | 6,85 | 6,99 | 6,83 | 6,32 |
| C | Industri Pengolahan/ <i>Manufacturing</i> | 7,32 | 7,13 | 7,07 | 6,92 | 6,75 |
| D | Pengadaan Listrik dan Gas/ <i>Electricity and Gas</i> | – | – | – | – | – |
| E | Pengadaan Air; Pengelolaan Sampah, Limbah, dan Daur Ulang/ <i>Water Supply; Sewerage, Waste Management, and Remediation Activities</i> | – | – | – | – | – |
| F | Konstruksi/ <i>Construction</i> | 6,07 | 6,49 | 6,67 | 6,85 | 6,49 |
| G | Perdagangan Besar dan Eceran; Reparasi Mobil dan Sepeda Motor/ <i>Wholesale and Retail Trade; Repair of Motor Vehicles and Motorcycles</i> | 9,28 | 9,33 | 9,58 | 10,13 | 9,66 |
| H | Transportasi dan Pergudangan/ <i>Transportation and Storage</i> | 5,27 | 5,24 | 5,16 | 5,13 | 5,1 |
| I | Penyediaan Akomodasi dan Makan Minum/ <i>Accommodation and Food Service Activities</i> | 1,86 | 1,87 | 1,93 | 1,98 | 1,91 |
| J | Informasi dan Komunikasi/ <i>Information and Communication</i> | 3,53 | 3,63 | 3,67 | 3,73 | 4,11 |
| K | Jasa Keuangan dan Asuransi/ <i>Financial and Insurance Activities</i> | 1,99 | 1,98 | 1,94 | 1,91 | 1,96 |

Lanjutan Tabel/*Continued Table 12.3*

| Lapangan Usaha/Industry | | 2016 | 2017 | 2018 | 2019 | 2020 |
|--|---|---------------|---------------|---------------|---------------|---------------|
| (1) | | (2) | (3) | (4) | (5) | (6) |
| L | Real Estat/ <i>Real Estate Activities</i> | 2,80 | 2,83 | 2,84 | 3,08 | 2,99 |
| M,N | Jasa Perusahaan/ <i>Business Activities</i> | – | – | – | – | – |
| O | Administrasi Pemerintahan, Pertahanan, dan Jaminan Sosial Wajib/ <i>Public Administration and Defence; Compulsory Social Security</i> | 4,71 | 4,80 | 4,77 | 4,72 | 4,95 |
| P | Jasa Pendidikan/ <i>Education</i> | 3,99 | 3,96 | 4,03 | 4,15 | 4,38 |
| Q | Jasa Kesehatan dan Kegiatan Sosial/ <i>Human Health and Social Work Activities</i> | 1,29 | 1,28 | 1,27 | 1,29 | 1,44 |
| R,S,T,U | Jasa Lainnya/ <i>Other Services Activities</i> | 1,11 | 1,15 | 1,17 | 1,21 | 1,14 |
| Produk Domestik Regional Bruto/<i>Gross Regional Domestic Product</i> | | 100,00 | 100,00 | 100,00 | 100,00 | 100,00 |

Catatan/Note: * : Angka sementara / *Preliminary Figures* ; ** : Angka sangat sementara / *Very Preliminary Figures*

Sumber/Source: BPS, berbagai sensus, survei dan sumber lain / *BPS-Statistics Indonesia, various census, survey, and other sources*

Tabel
Table 12.4

Laju Pertumbuhan Produk Domestik Regional Bruto Atas Dasar Harga Konstan 2010 Menurut Lapangan Usaha di Kabupaten Tanggamus (persen), 2016-2020
Growth Rate of Gross Regional Domestic Product at 2010 Constant Market Prices by Industry in Tanggamus Regency (percent), 2016-2020

| | Lapangan Usaha/Industry | 2016 | 2017 | 2018 | 2019 | 2020 |
|---|--|-------------|-------------|-------------|-------------|-------------|
| | (1) | (2) | (3) | (4) | (5) | (6) |
| A | Pertanian, Kehutanan, dan Perikanan/ <i>Agriculture, Forestry, and Fishing</i> | 3,63 | 3,21 | 2,37 | 2,97 | -2,18 |
| B | Pertambangan dan Penggalian/ <i>Mining and Quarrying</i> | 4,26 | 6,50 | 3,62 | 3,55 | 1,62 |
| C | Industri Pengolahan/ <i>Manufacturing</i> | 8,88 | 2,41 | 4,92 | 2,99 | -4,23 |
| D | Pengadaan Listrik dan Gas/ <i>Electricity and Gas</i> | 11,45 | 20,08 | 8,20 | 11,59 | 3,93 |
| E | Pengadaan Air; Pengelolaan Sampah, Limbah, dan Daur Ulang/ <i>Water Supply; Sewerage, Waste Management, and Remediation Activities</i> | 4,13 | 7,01 | 5,26 | 3,96 | 9,48 |
| F | Konstruksi/ <i>Construction</i> | 8,85 | 12,71 | 9,71 | 8,42 | -5,28 |
| G | Perdagangan Besar dan Eceran; Reparasi Mobil dan Sepeda Motor/ <i>Wholesale and Retail Trade; Repair of Motor Vehicles and Motorcycles</i> | 4,95 | 6,14 | 8,64 | 8,52 | -7,44 |
| H | Transportasi dan Pergudangan/ <i>Transportation and Storage</i> | 6,30 | 6,47 | 6,34 | 6,2 | -2,66 |
| I | Penyediaan Akomodasi dan Makan Minum/ <i>Accommodation and Food Service Activities</i> | 6,39 | 9,00 | 10,60 | 7,78 | -4,31 |
| J | Informasi dan Komunikasi/ <i>Information and Communication</i> | 11,14 | 11,19 | 8,96 | 8,38 | 9,85 |

Lanjutan Tabel/Continued Table 12.4

| Lapangan Usaha/Industry | | 2016 | 2017 | 2018 | 2019 | 2020 |
|--|---|-------------|-------------|-------------|-------------|--------------|
| (1) | | (2) | (3) | (4) | (5) | (6) |
| K | Jasa Keuangan dan Asuransi/ <i>Financial and Insurance Activities</i> | 3,92 | 3,74 | 3,11 | 3,61 | 3 |
| L | Real Estat/ <i>Real Estate Activities</i> | 5,45 | 5,83 | 5,85 | 6,66 | -3,33 |
| M,N | Jasa Perusahaan/ <i>Business Activities</i> | 7,16 | 5,62 | 5,70 | 3,2 | -1,32 |
| O | Administrasi Pemerintahan, Pertahanan, dan Jaminan Sosial Wajib/ <i>Public Administration and Defence; Compulsory Social Security</i> | 5,92 | 5,63 | 6,60 | 5,21 | 3,89 |
| P | Jasa Pendidikan/ <i>Education</i> | 6,34 | 6,61 | 9,34 | 9,86 | 2,53 |
| Q | Jasa Kesehatan dan Kegiatan Sosial/ <i>Human Health and Social Work Activities</i> | 6,19 | 5,49 | 6,89 | 6,6 | 10,59 |
| R,S,T,U | Jasa Lainnya/ <i>Other Services Activities</i> | 5,35 | 8,64 | 9,60 | 9,43 | -5,53 |
| Produk Domestik Regional Bruto/<i>Gross Regional Domestic Product</i> | | 5,18 | 5,19 | 5,01 | 5,02 | -1,77 |

Catatan/Note: * : Angka sementara / Preliminary Figures ; ** : Angka sangat sementara/ Very Preliminary Figures

Sumber/Source: BPS, berbagai sensus, survei dan sumber lain/BPS-Statistics Indonesia, various census, survey, and other sources

Tabel
Table 12.5

Produk Domestik Regional Bruto Atas Dasar Harga Berlaku Menurut Jenis Pengeluaran di Kabupaten Tanggamus (miliar rupiah), 2015-2019
Gross Regional Domestic Product at Current Market Prices by Type of Expenditure in Tanggamus Regency (billion rupiahs), 2015-2019

| Jenis Pengeluaran Type of Expenditure | 2015 | 2016 | 2017 | 2018* | 2019** |
|---|------------------|------------------|------------------|------------------|------------------|
| (1) | (2) | (3) | (4) | (5) | (6) |
| Pengeluaran Konsumsi Rumah Tangga Household Consumption Expenditure | 7 798,61 | 8 419,92 | 9 175,24 | 10 028,02 | 10 866,13 |
| Pengeluaran Konsumsi LNPRT NPISH Consumption Expenditure | 144,74 | 161,95 | 183,59 | 227,12 | 247,21 |
| Pengeluaran Konsumsi Pemerintah Government Consumption Expenditure | 1 302,68 | 1 416,89 | 1 521,11 | 1 629,28 | 1 715,14 |
| Pembentukan Modal Tetap Bruto Gross Fixed Capital Formation | 2 761,99 | 3 042,43 | 3 331,17 | 3 608,88 | 3 826,24 |
| Perubahan Inventori Changes in Inventories | 30,49 | 45,79 | 41,83 | 43,15 | 1,88 |
| Net Ekspor Barang dan Jasa/ Net Exports of Goods and Services | - 908,14 | - 758,98 | - 838,01 | - 996,47 | - 1 011,35 |
| Produk Domestik Regional Bruto/Gross Regional Domestic Product | 11 130,37 | 12 328,00 | 13 414,93 | 14 539,98 | 15 645,26 |

Catatan/Note: * : Angka sementara / Preliminary Figures ; ** : Angka sangat sementara/ Very Preliminary Figures

Sumber/Source: BPS, berbagai sensus, survei dan sumber lain/BPS-Statistics Indonesia, various census, survey, and other sources

Tabel
Table 12.6

Produk Domestik Regional Bruto Atas Dasar Harga Konstan 2010 Menurut Jenis Pengeluaran di Kabupaten Tanggamus (miliar rupiah), 2016-2019
Gross Regional Domestic Product at 2010 Constant Market Prices by Type of Expenditure in Tanggamus Regency (billion rupiahs), 2016-2019

| Jenis Pengeluaran Type of Expenditure | 2015 | 2016 | 2017 | 2018* | 2019** |
|---|-----------------|-----------------|-----------------|------------------|------------------|
| (1) | (2) | (3) | (4) | (5) | (6) |
| Pengeluaran Konsumsi Rumah Tangga <i>Household Consumption Expenditure</i> | 6 031,76 | 6 315,08 | 6 649,84 | 7 003,75 | 7 347,47 |
| Pengeluaran Konsumsi LNPRT <i>NPISH Consumption Expenditure</i> | 110,20 | 117,45 | 126,71 | 149,81 | 160,45 |
| Pengeluaran Konsumsi Pemerintah <i>Government Consumption Expenditure</i> | 947,62 | 977,21 | 1 001,80 | 1 062,25 | 1 091,49 |
| Pembentukan Modal Tetap Bruto <i>Gross Fixed Capital Formation</i> | 2 222,19 | 2 395,09 | 2 519,95 | 2 647,15 | 2 709,68 |
| Perubahan Inventori <i>Changes in Inventories</i> | 10,38 | 13,88 | 14,34 | 14,68 | - 0,55 |
| Net Ekspor Barang dan Jasa/ <i>Net Exports of Goods and Services</i> | - 411,91 | - 6 687,68 | - 454,00 | - 524,47 | - 434,44 |
| Produk Domestik Regional Bruto/ Gross Regional Domestic Product | 8 910,24 | 9 371,99 | 9 858,64 | 10 353,18 | 10 874,10 |

Catatan/Note: * : Angka sementara / *Preliminary Figures* ; ** : Angka sangat sementara/ *Very Preliminary Figures*

Sumber/Source: BPS, berbagai sensus, survei dan sumber lain/BPS-Statistics Indonesia, various census, survey, and other sources

Tabel
Table 12.7

Distribusi Persentase Produk Domestik Regional Bruto Kabupaten Tanggamus Atas Dasar Berlaku Menurut Pengeluaran (persen), 2015–2019
Percentage Distribution of Gross Regional Domestic Product of Tanggamus Regency at Current Market Prices by Expenditure (percent), 2015–2019

| Jenis Pengeluaran Type of Expenditure | 2015 | 2016 | 2017 | 2018* | 2019** |
|---|---------------|---------------|---------------|---------------|---------------|
| (1) | (2) | (3) | (4) | (5) | (6) |
| Pengeluaran Konsumsi Rumah Tangga <i>Household Consumption Expenditure</i> | 70,07 | 68,30 | 68,40 | 68,97 | 69,45 |
| Pengeluaran Konsumsi LNPRT <i>NPISH Consumption Expenditure</i> | 1,30 | 1,31 | 1,37 | 1,56 | 1,58 |
| Pengeluaran Konsumsi Pemerintah <i>Government Consumption Expenditure</i> | 11,70 | 11,49 | 11,34 | 11,21 | 10,96 |
| Pembentukan Modal Tetap Bruto <i>Gross Fixed Capital Formation</i> | 24,81 | 24,68 | 24,83 | 24,82 | 24,46 |
| Perubahan Inventori <i>Changes in Inventories</i> | 0,27 | 0,37 | 0,31 | 0,30 | 0,01 |
| Net Ekspor Barang dan Jasa/ <i>Net Exports of Goods and Services</i> | - 8,16 | - 6,16 | - 6,25 | - 6,85 | - 6,46 |
| Produk Domestik Regional Bruto/Gross Regional Domestic Product | 100,00 | 100,00 | 100,00 | 100,00 | 100,00 |

Catatan/Note: * : Angka sementara / Preliminary Figures ; ** : Angka sangat sementara/ Very Preliminary Figures

Sumber/Source: BPS, berbagai sensus, survei dan sumber lain/BPS-Statistics Indonesia, various census, survey, and other sources

Tabel
Table 12.8

Laju Pertumbuhan Produk Domestik Regional Bruto Kabupaten Tanggamus Atas Dasar Konstan Menurut Pengeluaran (persen), 2015–2019
Growth Rate of Gross Regional Domestic Product of Tanggamus Regency at Constant Market Prices by Expenditure (percent), 2015–2019

| Jenis Pengeluaran <i>Type of Expenditure</i> | 2015 | 2016 | 2017 | 2018* | 2019** |
|---|-------------|-------------|-------------|--------------|---------------|
| (1) | (2) | (3) | (4) | (5) | (6) |
| Pengeluaran Konsumsi Rumah Tangga <i>Household Consumption Expenditure</i> | 4,60 | 4,70 | 5,30 | 5,32 | 4,91 |
| Pengeluaran Konsumsi LNPRT <i>NPISH Consumption Expenditure</i> | 7,45 | 6,57 | 7,89 | 18,23 | 7,10 |
| Pengeluaran Konsumsi Pemerintah <i>Government Consumption Expenditure</i> | 7,08 | 3,12 | 2,52 | 6,03 | 2,75 |
| Pembentukan Modal Tetap Bruto <i>Gross Fixed Capital Formation</i> | 6,27 | 7,78 | 5,21 | 5,05 | 2,36 |
| Perubahan Inventori <i>Changes in Inventories</i> | - | - | - | - | - |
| Net Ekspor Barang dan Jasa/ <i>Net Exports of Goods and Services</i> | - | - | - | - | - |
| Produk Domestik Regional Bruto/Gross Regional Domestic Product | 5,50 | 5,18 | 5,19 | 5,02 | 5,03 |

Catatan/Note: * : Angka sementara / Preliminary Figures ; ** : Angka sangat sementara/ Very Preliminary Figures

Sumber/Source: BPS, berbagai sensus, survei dan sumber lain/BPS-Statistics Indonesia, various census, survey, and other sources

PERBANDINGAN ANTAR KABUPATEN/KOTA

REGENCY/MUNICIPAL COMPARISON

PERKIRAAN PENDUDUK

Estimated Population



TANGGAMUS

640,28
ribu/thousand

LAMPUNG TENGAH

1.460,05
ribu/thousand

LAJU PERTUMBUHAN PDRB

Growth Rate of GRDP



TANGGAMUS

5,03
persen/percent

BANDAR LAMPUNG

6,24
persen/percent

JUMLAH PENDUDUK MISKIN

Poor Population



TANGGAMUS

70,37
ribu/thousand

LAMPUNG TIMUR

158,90
ribu/thousand

INDEKS PEMBANGUNAN MANUSIA

Human Development Index



TANGGAMUS

69,69

BANDAR LAMPUNG

77,44

PENJELASAN TEKNIS

1. Sumber data yang digunakan dalam bab ini berasal dari Badan Pusat Statistik Provinsi Lampung, apakah melalui publikasi atau website lampung.bps.go.id.
2. Indeks Pembangunan Manusia (Metode 2014) merupakan Indeks yang mengukur pembangunan manusia dari tiga aspek dasar yaitu umur panjang dan hidup sehat; pengetahuan; dan standar hidup layak. IPM dibentuk oleh tiga dimensi dasar yaitu umur panjang dan hidup sehat (a long and healthy life), pengetahuan (knowledge), standar hidup layak (decent standard of living). Dimensi umur panjang dan hidup sehat lebih dikenal dengan dimensi kesehatan menggunakan indikator angka harapan hidup saat lahir. Dimensi pengetahuan menggunakan indikator harapan lama sekolah dan rata-rata lama sekolah sedangkan dimensi standar hidup layak menggunakan indikator PNB per kapita. Indeks kesehatan dirumuskan sebagai berikut:

$$I_{\text{kesehatan}} = \frac{AHH - AHH_{\min}}{AHH_{\max} - AHH_{\min}}$$

dimana :

- I kesehatan = indeks Kesehatan
- AHH = angka harapan hidup
- AHH min = angka harapan hidup minimum yaitu 20 tahun

TECHNICAL NOTES

1. *The data source used in this chapter comes from the Central Statistics Agency of Lampung Province, whether through publication or the website lampung.bps.go.id. The Human Development Index (2014 Method) is an index that measures human development from three basic aspects, namely longevity and healthy living; knowledge; and a decent standard of living. HDI is formed by three basic dimensions, namely long life and healthy life (a long and healthy life), knowledge (knowledge), decent standard of living (decent standard of living). The dimension of longevity and healthy living is better known as the health dimension using life expectancy indicators at birth. The knowledge dimension uses indicators of school-long expectancy and average length of schooling while the standard of living is feasible using the PNB indicator per capita. The health index is formulated as follows.*

$$I_{\text{kesehatan}} = \frac{AHH - AHH_{\min}}{AHH_{\max} - AHH_{\min}}$$

where :

- I kesehatan = indeks Kesehatan
- AHH = angka harapan hidup
- AHH min = angka harapan hidup minimum yaitu 20 tahun
- AHH maks = angka harapan

- AHH maks = angka harapan hidup maksimum yaitu 85 tahun

Untuk mengukur dimensi pengetahuan penduduk digunakan dua indikator, yaitu rata-rata lama sekolah (mean years of schooling) dan angka harapan lama sekolah (expected years of schooling).

$$I_{pengetahuan} = \frac{I_{HLS} + I_{RLS}}{2}$$

dimana :

- I HLS = indeks harapan lama sekolah
- I RLS = indeks rata-rata lama sekolah

Dimensi pengeluaran menggunakan indikator pengeluaran per kapita disesuaikan yang ditentukan dari nilai pengeluaran per kapita dan paritas daya beli (Purchasing Power Parity-PPP). Indikator ini menghasilkan indeks pengeluaran dengan rumus sebagai berikut:

$$I_{pendapatan} = \frac{\ln(\text{pendapatan}) - \ln(\text{pendapatan}_{min})}{\ln(\text{pendapatan}_{maks}) - \ln(\text{pendapatan}_{min})}$$

- dengan :
- Pendapatan menggunakan pendekatan pengeluaran.
 - Ipendapatan = Indeks pendapatan
 - ln (pendapatan)
 - = ln pengeluaran per kapita disesuaikan

hidup maksimum yaitu 85 tahun

To measure the dimension of population knowledge two indicators are used, namely the mean years of schooling and the expected years of schooling.

$$I_{pengetahuan} = \frac{I_{HLS} + I_{RLS}}{2}$$

where :

- I HLS = indeks harapan lama sekolah
- I RLS = indeks rata-rata lama sekolah

The expenditure dimension uses adjusted per capita expenditure indicators determined from the value of expenditure per capita and purchasing power parity (PPP). This indicator generates an expenditure index with the following formula:

$$I_{pendapatan} = \frac{\ln(\text{pendapatan}) - \ln(\text{pendapatan}_{min})}{\ln(\text{pendapatan}_{maks}) - \ln(\text{pendapatan}_{min})}$$

- with :
- Pendapatan menggunakan pendekatan pengeluaran.
 - Ipendapatan = Indeks pendapatan
 - ln (pendapatan)
 - = ln pengeluaran per kapita disesuaikan
 - ln (pendapatan) = ln 1.007.436
 - ln(pendapatan) = ln 26.572.352

In general, the calculation of per

- $\ln(\text{pendapatan}) = \ln 1.007.436$
- $\ln(\text{pendapatan}) = \ln 26.572.352$

Secara umum teknis penghitungan pengeluaran per kapita disesuaikan mengikuti langkah-langkah sebagai berikut:

1. Menghitung rata-rata pengeluaran per kapita sebulan dari data Susenas.
2. Menghitung rata-rata pengeluaran per kapita per tahun dalam ribuan.
3. Menghitung rata-rata pengeluaran per kapita per tahun atas dasar harga konstan 2012.
4. Menghitung Paritas Daya Beli/ Purchasing Power Parity (PPP).
5. Menghitung pengeluaran per kapita setahun disesuaikan dengan membagi rata-rata pengeluaran per kapita per tahun atas dasar harga konstan 2012 dan Paritas Daya Beli.

Indeks Pembangunan Manusia dihitung sebagai rata-rata geometrik dari indeks kesehatan, indeks pengetahuan dan indeks pengeluaran. Secara umum IPM dapat dirumuskan sebagai :

$$IPM = \sqrt[3]{I_{\text{kesehatan}} \times I_{\text{pendidikan}} \times I_{\text{pengeluaran}}}$$

capita expenditure is adjusted according to the following steps:

1. Calculate the average monthly expenditure per capita from the Susenas data.
2. Calculate the average expenditure per capita per year in thousands.
3. Calculate the average expenditure per capita per year based on 2012 constant prices.
4. Calculating Purchasing Power Parity (PPP).
5. Calculate annual expenditure per capita adjusted by dividing the average expenditure per capita per year based on 2012 constant prices and purchasing power parity.

The Human Development Index is calculated as a geometric average of the health index, the knowledge index and the expenditure index. In general, HDI can be formulated as

$$IPM = \sqrt[3]{I_{\text{kesehatan}} \times I_{\text{pendidikan}} \times I_{\text{pengeluaran}}}$$

ULASAN

Berdasarkan hasil Sensus Penduduk September 2020, jumlah penduduk Provinsi Lampung mencapai lebih dari 9 juta jiwa. Wilayah dengan jumlah penduduk terbesar di provinsi lampung pada tahun 2020 adalah kabupaten lampung tengah dengan jumlah penduduk 1,46 juta jiwa, sedangkan untuk wilayah dengan jumlah penduduk paling sedikit adalah kabupaten Pesisir Barat dengan jumlah penduduk 162 ribu jiwa.

Berdasarkan jumlah penduduk miskin di provinsi Lampung 2020, wilayah dengan jumlah penduduk miskin terbesar adalah kabupaten lampung timur (153,57 ribu jiwa), sedangkan kabupaten tanggamus terdapat 70,37 ribu jiwa penduduk miskin.

Seluruh kabupaten/kota se-provinsi lampung mengalami perlambatan atau kontraksi pertumbuhan ekonominya, salah satunya akibat pandemi Covid-19. Provinsi Lampung mengalami kontraksi pertumbuhan sebesar 1,67 persen, sedangkan kabupaten tanggamus 1,77 persen.

Dilihat dari IPM, dari 15 kabupaten/ kota, kota bandar lampung memiliki angka IPM terbesar yaitu 77,44 yang artinya masuk kategori tinggi sedangkan Kabupaten Tanggamus memiliki angka IPM 66,42 berkategori sedang.

DESCRIPTION

Based on the results of the September 2020 Population Census, the population of Lampung Province reaches more than 9 million people. The area with the largest population in Lampung province in 2020 is Central Lampung district with a population of 1.46 million people, while the area with the least population is Pesisir Barat Regency with a population of 162 thousand.

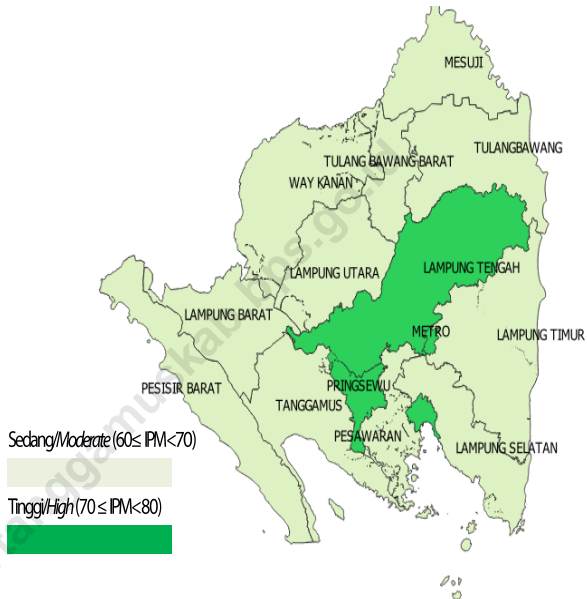
Based on the number of poor people in Lampung province 2020, the area with the largest number of poor people is East Lampung Regency (153.57 thousand people), while Tanggamus Regency has 70.37 thousand poor people.

All districts / cities in Lampung province experienced a slowdown or contraction in their economic growth, one of which was due to the Covid-19 pandemic. Lampung Province experienced a growth contraction of 1.67 percent, while Tanggamus district was 1.77 percent.

Judging from the HDI, of 15 districts / cities, the city of Bandar Lampung has the highest HDI figure, namely 77.44 which means it is in the high category while Tanggamus Regency has an HDI number of 66.42 in the medium category.

Gambar 13.1
Figures

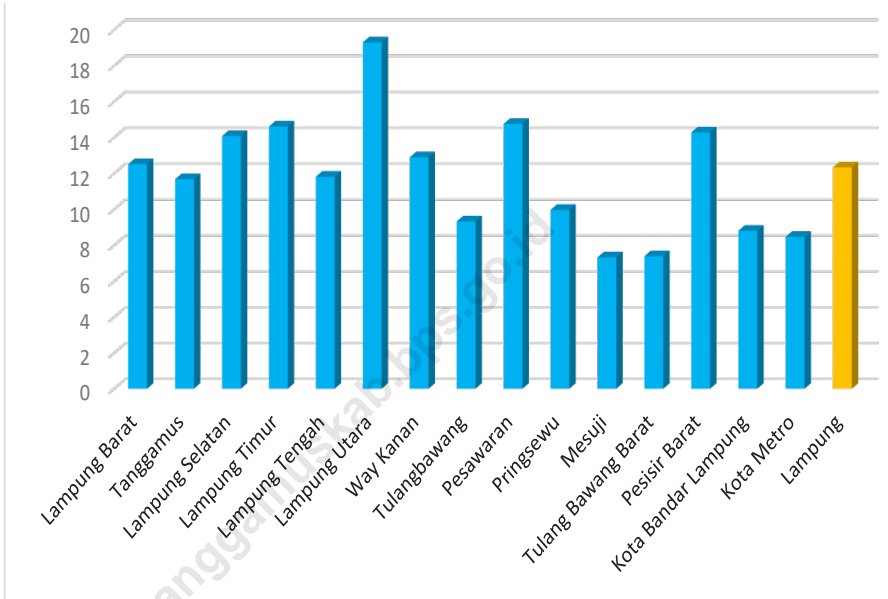
Indeks Pembangunan Manusia Menurut Kabupaten/ Kota dan Kategori di Provinsi Lampung, 2020
Human Development Index by Regency/Municipality and Category in Lampung Province, 2020



Sumber/Source: BPS, berbagai sensus, survei dan sumber lain/BPS-Statistics Indonesia, various census, survey, and other sources

Gambar 13.2
Figures

Persentase Penduduk Miskin Menurut Kabupaten/Kota di Provinsi Lampung (persen), 2020
Percentage of Poor Population by Regency/Municipality in Lampung Province (percent), 2020



Catatan/Note: ...

Sumber/Source: BPS, Survei Sosial Ekonomi Nasional (Susenas) Maret/BPS-Statistics Indonesia, National Socioeconomic Survey March

Tabel
Table 13.1**Jumlah Penduduk Menurut Kabupaten/Kota di Provinsi Lampung (ribu), 2016-2020**
Population by Regency/Municipality in Lampung Province (thousand), 2016-2020

| Kabupaten/Kota Regency/Municipality | 2016 | 2017 | 2018 | 2019 | 2020 |
|--|-----------------|-----------------|-----------------|-----------------|-----------------|
| (1) | (2) | (3) | (4) | (5) | (6) |
| Lampung Barat | 295,69 | 298,29 | 300,70 | 302,83 | 302,14 |
| Tanggamus | 580,38 | 586,62 | 592,60 | 598,30 | 640,28 |
| Lampung Selatan | 982,89 | 992,76 | 1 002,29 | 1 011,29 | 1.064,30 |
| Lampung Timur | 1 018,42 | 1 027,48 | 1 036,19 | 1 044,32 | 1.110,34 |
| Lampung Tengah | 1 250,49 | 1 261,50 | 1 271,57 | 1 281,31 | 1.460,05 |
| Lampung Utara | 609,30 | 612,10 | 614,70 | 616,90 | 633,10 |
| Way Kanan | 437,53 | 441,92 | 446,11 | 450,11 | 473,58 |
| Tulang Bawang | 435,13 | 440,51 | 445,80 | 450,90 | 430,02 |
| Pesawaran | 431,20 | 435,83 | 440,19 | 444,38 | 477,47 |
| Pringsewu | 390,49 | 393,90 | 397,22 | 400,19 | 405,47 |
| Mesuji | 196,91 | 198,09 | 199,17 | 200,20 | 227,52 |
| Tulang Bawang Barat | 266,97 | 269,16 | 271,21 | 273,22 | 286,16 |
| Pesisir Barat | 151,29 | 152,53 | 153,74 | 154,90 | 162,70 |
| Bandar Lampung | 997,73 | 1 015,91 | 1 033,80 | 1 051,50 | 1.166,07 |
| Metro | 160,73 | 162,98 | 165,19 | 167,41 | 168,68 |
| Lampung | 8 205,14 | 8 289,58 | 8 370,49 | 8 447,74 | 9.007,85 |

Catatan/Note: ...

Sumber/Source: BPS, Proyeksi Penduduk Indonesia 2015-2045/BPS-Statistics Indonesia, Indonesia Population Projection 2015-2045

Tabel
Table 13.2

Laju Pertumbuhan Produk Domestik Regional Bruto Atas Dasar Harga Konstan 2010 Menurut Kabupaten/Kota di Provinsi Lampung (persen), 2016-2020
Rate of Growth of Gross Regional Domestic Products at Constant 2010 Prices by Regency/Municipality in Lampung Province (percent), 2016-2020

| Kabupaten/Kota Regency/Municipality | 2016 | 2017 | 2018 | 2019 | 2020 |
|--|-------------|-------------|-------------|-------------|--------------|
| (1) | (2) | (3) | (4) | (5) | (6) |
| Lampung Barat | 5,01 | 5,03 | 5,09 | 5,19 | -1,14 |
| Tanggamus | 5,18 | 5,19 | 5,01 | 5,02 | -1,77 |
| Lampung Selatan | 5,22 | 5,46 | 5,23 | 5,13 | -1,73 |
| Lampung Timur | 4,54 | 4,58 | 3,71 | 3,81 | -2,29 |
| Lampung Tengah | 5,61 | 5,27 | 5,33 | 5,35 | -1,02 |
| Lampung Utara | 5,10 | 5,21 | 5,31 | 5,33 | -1,45 |
| Way Kanan | 5,12 | 5,11 | 5,18 | 5,17 | -1,16 |
| Tulang Bawang | 5,42 | 5,45 | 5,42 | 5,41 | -1,36 |
| Pesawaran | 5,07 | 5,01 | 5,05 | 5,00 | -1,26 |
| Pringsewu | 5,04 | 5,11 | 5,01 | 5,04 | -1,21 |
| Mesuji | 5,10 | 5,20 | 5,30 | 5,26 | -1,35 |
| Tulang Bawang Barat | 5,27 | 5,55 | 5,27 | 5,36 | -1,32 |
| Pesisir Barat | 5,30 | 5,33 | 5,33 | 5,37 | -1,17 |
| Bandar Lampung | 6,43 | 6,28 | 6,20 | 6,21 | -1,85 |
| Metro | 5,90 | 5,66 | 5,68 | 5,58 | -1,79 |
| Lampung | 5,14 | 5,16 | 5,23 | 5,26 | -1,67 |

Sumber/Source: BPS, berbagai sensus, survei dan sumber lain/BPS-Statistics Indonesia, various census, survey, and other sources

Tabel
Table 13.3**Jumlah Penduduk Miskin Menurut Kabupaten/Kota di
Provinsi Lampung (ribu), 2016-2020**
**Number of Poor Population by Regency/Municipality in
Lampung Province (thousand), 2016-2020**

| Kabupaten/Kota Regency/Municipality | 2016 | 2017 | 2018 | 2019 | 2020 |
|--|----------------|-----------------|-----------------|-----------------|-----------------|
| (1) | (2) | (3) | (4) | (5) | (6) |
| Lampung Barat | 44,90 | 42,71 | 40,62 | 39,05 | 38,12 |
| Tanggamus | 81,34 | 77,53 | 73,77 | 71,90 | 70,37 |
| Lampung Selatan | 158,38 | 150,11 | 148,53 | 144,44 | 143,33 |
| Lampung Timur | 172,61 | 167,64 | 162,94 | 158,90 | 153,57 |
| Lampung Tengah | 165,67 | 162,38 | 160,12 | 153,84 | 152,28 |
| Lampung Utara | 139,50 | 131,78 | 128,02 | 122,65 | 119,35 |
| Way Kanan | 63,64 | 62,00 | 60,16 | 58,72 | 58,41 |
| Tulang Bawang | 44,26 | 44,31 | 43,10 | 42,06 | 42,43 |
| Pesawaran | 74,45 | 71,64 | 70,14 | 67,36 | 66,04 |
| Pringsewu | 45,72 | 44,41 | 41,63 | 40,55 | 40,12 |
| Mesuji | 15,74 | 15,16 | 15,01 | 14,94 | 14,72 |
| Tulang Bawang Barat | 22,39 | 21,77 | 21,93 | 21,14 | 20,29 |
| Pesisir Barat | 24,20 | 23,76 | 22,98 | 22,38 | 22,24 |
| Bandar Lampung | 100,54 | 100,50 | 93,04 | 91,24 | 93,74 |
| Metro | 16,26 | 16,06 | 15,06 | 14,49 | 14,31 |
| Lampung | 1 169,6 | 1 131,73 | 1 097,05 | 1 063,66 | 1 049,32 |

Catatan/Note: ...

Sumber/Source: BPS, Survei Sosial Ekonomi Nasional (Susenas) Maret/BPS-Statistics Indonesia, National Socioeconomic Survey March

Tabel
Table 13.4

**Indeks Pembangunan Manusia Menurut Kabupaten/Kota
di Provinsi Lampung, 2016-2020**
*Human Development Index by Regency/Municipality in
Lampung Province, 2016-2020*

| Kabupaten/Kota Regency/Municipality | 2016 | 2017 | 2018 | 2019 | 2020 |
|--|--------------|--------------|--------------|--------------|--------------|
| (1) | (2) | (3) | (4) | (5) | (6) |
| Lampung Barat | 65,45 | 66,06 | 66,74 | 67,50 | 67,80 |
| Tanggamus | 64,41 | 64,94 | 65,67 | 66,37 | 66,42 |
| Lampung Selatan | 66,19 | 66,95 | 67,68 | 68,22 | 68,36 |
| Lampung Timur | 67,88 | 68,05 | 69,04 | 69,34 | 69,37 |
| Lampung Tengah | 68,33 | 68,95 | 69,73 | 70,04 | 70,16 |
| Lampung Utara | 65,95 | 66,58 | 67,17 | 67,63 | 67,67 |
| Way Kanan | 65,74 | 65,97 | 66,63 | 67,19 | 67,44 |
| Tulang Bawang | 66,74 | 67,07 | 67,70 | 68,23 | 68,52 |
| Pesawaran | 63,47 | 64,43 | 64,97 | 65,75 | 65,79 |
| Pringsewu | 68,26 | 68,61 | 69,42 | 69,97 | 70,30 |
| Mesuji | 60,72 | 61,87 | 62,88 | 63,52 | 63,63 |
| Tulang Bawang Barat | 63,77 | 64,58 | 65,30 | 65,93 | 65,97 |
| Pesisir Barat | 61,50 | 62,20 | 62,96 | 63,79 | 63,91 |
| Bandar Lampung | 75,34 | 75,98 | 76,63 | 77,33 | 77,44 |
| Metro | 75,45 | 75,87 | 76,22 | 76,77 | 77,19 |
| Lampung | 67,65 | 68,25 | 69,02 | 69,57 | 69,69 |

Sumber/Source: BPS, berbagai sensus, survei dan sumber lain/BPS-Statistics Indonesia, various census, survey, and other sources



Sensus
Penduduk
2020

#MencatatIndonesia

DATA

MENCERDASKAN BANGSA

Enlighten The Nation



**BADAN PUSAT STATISTIK
KABUPATEN TANGGAMUS**

BPS-Statistics of Tanggamus Regency

Jl. Ir. Juanda, Kotaagung 35384

Telp. (0722) 21893, Email: bps1802@bps.go.id

<https://tanggamuskab.bps.go.id>

ISSN 2085-9287



9 772085 928005