

# **KABUPATEN OGAN KOMERING ULU SELATAN DALAM ANGKA**

***OGAN KOMERING ULU SELATAN REGENCY  
IN FIGURES***



2021





# **KABUPATEN OGAN KOMERING ULU SELATAN DALAM ANGKA**

***OGAN KOMERING ULU SELATAN REGENCY  
IN FIGURES***

**2021**



**Kabupaten Ogan Komering Ulu Selatan Dalam Angka  
Ogan Komering Ulu Selatan Regency in Figures  
2021**

ISBN: 978-602-70778-3-6

No. Publikasi/*Publication Number*: 16080.2101

Katalog /*Catalog*: 1102001.1608

Ukuran Buku/*Book Size*: 14,8 cm x 21 cm

Jumlah Halaman/*Number of Pages* : xlviii + 387 hal/*pages*

Naskah/*Manuscript*:

BPS Kabupaten Ogan Komering Ulu Selatan

*BPS-Statistics of Ogan Komering Ulu Selatan Regency*

Penyunting/*Editor*:

BPS Kabupaten Ogan Komering Ulu Selatan

*BPS-Statistics of Ogan Komering Ulu Selatan Regency*

Gambar Kover/*Cover Design*:

Seksi Integrasi Pengolahan dan Diseminasi Statistik

*Section of Integration Processing and Statistics Dissemination*

Ilustrasi Kover/*Cover Illustration*:

Panorama Desa Tanjung Raya, Kabupaten Ogan Komering Ulu Selatan

Diterbitkan oleh/*Published by*:

©BPS Kabupaten Ogan Komering Ulu Selatan/*BPS-Statistics of Ogan Komering Ulu Selatan Regency*

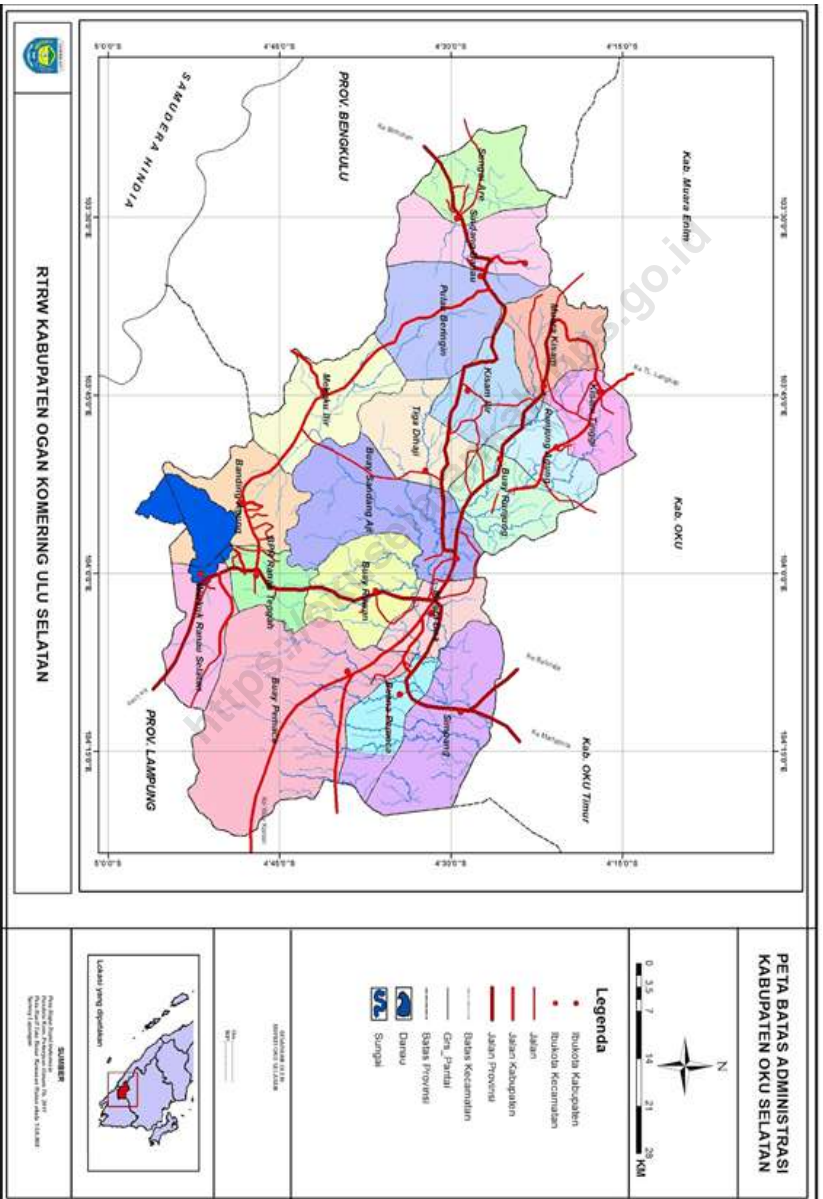
Dicetak oleh/*Printed by*:

Harpa *Printing*

Dilarang mengumumkan, mendistribusikan, mengomunikasikan, dan/atau menggandakan sebagian atau seluruh isi buku ini untuk tujuan komersil tanpa izin tertulis dari Badan Pusat Statistik.

*Prohibited to announce, distribute, communicate, and/or copy part or all of this book for commercial purpose without permission from BPS-Statistics Indonesia.*

# PETA WILAYAH KABUPATEN OGAN KOMERING ULU SELATAN MAP OF OGAN KOMERING ULU SELATAN REGENCY





**KEPALA BPS KABUPATEN OGAN KOMERING ULU SELATAN**  
**CHIEF STATISTICIAN OF OGAN KOMERING ULU SELATAN REGENCY**



**BASUKI RAHMAT, S.ST., M.Stat.**







## KATA PENGANTAR

Kabupaten Ogan Komering Ulu Selatan Dalam Angka 2021 merupakan publikasi tahunan yang diterbitkan oleh BPS Kabupaten Ogan Komering Ulu Selatan. Disadari bahwa publikasi ini belum sepenuhnya memenuhi harapan pihak pemakai data khususnya para perencana, namun diharapkan dapat membantu melengkapi penyusunan rencana pembangunan di Kabupaten Ogan Komering Ulu Selatan.

Publikasi ini dapat terwujud berkat kerja sama dan bantuan dari berbagai pihak baik instansi pemerintah maupun swasta. Kepada semua pihak yang telah memberikan bantuan disampaikan penghargaan dan terima kasih yang sebesar-besarnya.

Walaupun publikasi ini telah disiapkan sebaik-baiknya, namun disadari masih ada kekurangan dan kesalahan yang terjadi. Untuk perbaikan publikasi ini, tanggapan dan saran yang bersifat konstruktif dari para pemakai sangat diharapkan.

Muaradua, Februari 2021

Kepala BPS

Kabupaten Ogan Komering Ulu Selatan

**Basuki Rahmat, S.ST., M.Stat.**



## **PREFACE**

*Ogan Komering Ulu Selatan Regency in Figures 2021 is an annual publication written by BPS-Statistics of Ogan Komering Ulu Selatan Regency. Honestly, this publication has not perfect yet and has not filled the user's hope, especially for the planners yet, but hopely it can help to equip compilation of development planning in this new regency.*

*This comprehensive publication has been made possible with the assistance and contribution from several governmental institutions and private organizations. To all parties who have been involved in the preparation of this publication, I would like to express my sincerest appreciation and gratitude.*

*Comments and constructive suggestions for the improvement of this publication are always welcome.*

Muaradua, February 2021  
Chief Statistician of  
Ogan Komering Ulu Selatan Regency

**Basuki Rahmat, S.ST., M.Stat.**

## DAFTAR ISI / CONTENTS

|  | Halaman<br>Page |
|--|-----------------|
| Kata Pengantar/ <i>Preface</i> .....   | vii             |
| Daftar Isi/ <i>Contents</i> .....  | ix              |
| Daftar Tabel/ <i>List of Tables</i> .....  | xi              |
| Daftar Gambar/ <i>List of Figures</i> .....  | xxxv            |
| 1. Geografi dan Iklim/ <i>Geography and Climate</i> .....  | 1               |
| 2. Pemerintahan/ <i>Government</i> .....   | 19              |
| 3. Penduduk dan Ketenagakerjaan/ <i>Population and Employment</i> .....  | 55              |
| 4. Sosial dan Kesejahteraan Rakyat/ <i>Social and Welfare</i> .....  | 91              |
| 5. Pertanian, Kehutanan, Peternakan, dan Perikanan/ <i>Agriculture, Forestry, Livestock, and Fishery</i> ..... | 179             |
| 6. Industri, Pertambangan, dan Energi/ <i>Industry, Mining, and Energy</i> .....                               | 245             |
| 7. Pariwisata/ <i>Tourism</i> .....  | 265             |
| 8. Transportasi dan Komunikasi/ <i>Transportation and Communication</i> .....                                  | 285             |
| 9. Perbankan, Koperasi, dan Harga-harga/ <i>Banking, Cooperative, dan Prices</i> .....                         | 305             |
| 10. Pengeluaran Penduduk/ <i>Population Expenditure</i> .....  | 325             |
| 11. Perdagangan/ <i>Trade</i> .....  | 339             |
| 12. Sistem Neraca Regional/ <i>System of Regional Accounts</i> .....   | 351             |
| 13. Perbandingan Antar Kabupaten/Kota/ <i>Regency/Municipal Comparison</i> .....                               | 375             |



## DAFTAR TABEL/LIST OF TABLES

|  | Halaman<br>Page |
|--|-----------------|
| <b>1. GEOGRAFI DAN IKLIM/GEOGRAPHY AND CLIMATE .....</b>   | <b>1</b>        |
| <b>1.1 KEADAAN GEOGRAFI .....</b>  | <b>10</b>       |
| <b>GEOGRAPHY CONDITION .....</b>   | <b>10</b>       |
| 1.1.1 Luas Daerah dan Jumlah Pulau Menurut Kecamatan di Kabupaten<br>Ogan Komering Ulu Selatan, 2020 .....                               | 10              |
| <i>Total Area and Number of Islands by Subdistrict in Ogan Komering<br/>Ulu Selatan Regency, 2020.....</i>                               | <i>10</i>       |
| 1.1.2 Tinggi Wilayah dan Jarak ke Ibukota Kabupaten Menurut<br>Kecamatan di Kabupaten Ogan Komering Ulu Selatan, 2020.....               | 12              |
| <i>Altitude and Distance to the Capital of Regency by Subdistrict in<br/>Ogan Komering Ulu Selatan Regency, 2020.....</i>                | <i>12</i>       |
| 1.1.3 Nama Sungai dan Panjang Alurnya di Kabupaten Ogan Komering<br>Ulu Selatan, 2020 .....  | 13              |
| <i>River Name and Length in Ogan Komering Ulu Selatan Regency, 2020</i>  | <i>13</i>       |
| <b>1.2 KEADAAN IKLIM .....</b>   | <b>14</b>       |
| <b>CLIMATE CONDITION .....</b>   | <b>14</b>       |
| 1.2.1 Pengamatan Unsur Iklim Menurut Bulan pada Stasiun Klimatologi<br>Kenten Palembang di Provinsi Sumatera Selatan, 2020 .....         | 14              |
| <i>Observation of Climate Elements By Months at Climatology Station<br/>of Kenten Palembang in Sumatera Selatan Province, 2020 .....</i> | <i>14</i>       |
| 1.2.2 Rata-Rata Jumlah Curah Hujan dan Hari Hujan Menurut Bulan di<br>Kabupaten Ogan Komering Ulu Selatan, 2020 .....                    | 17              |
| <i>Average Number of Precipitation and Rain Days by Month in Ogan<br/>Komering Ulu Selatan Regency, 2020 .....</i>                       | <i>17</i>       |

|   | Halaman<br>Page |
|---|-----------------|
| <b>2. PEMERINTAHAN/GOVERNMENT .....</b>   | <b>19</b>       |
| <b>2.1 WILAYAH ADMINISTRATIF .....</b>  | <b>29</b>       |
| <b>ADMINISTRATIVE AREA .....</b>  | <b>29</b>       |
| 2.1.1 Jumlah Desa <sup>1</sup> /Kelurahan Menurut Kecamatan di Kabupaten Ogan Komerling Ulu Selatan, 2016–2020 .....  | 29              |
| <i>Number of Villages<sup>1</sup>/Kelurahan by Subdistrict in Ogan Komerling Ulu Selatan Regency, 2016–2020 .....</i>   | <i>29</i>       |
| 2.1.2 Jumlah Desa, Kelurahan, Lingkungan, dan Dusun Menurut Kecamatan di Kabupaten Ogan Komerling Ulu Selatan, 2020.....  | 30              |
| <i>Number of Villages and Sub Villages by Subdistrict in Ogan Komerling Ulu Selatan Regency, 2020 .....</i>   | <i>30</i>       |
| <b>2.2 DEWAN PERWAKILAN RAKYAT DAERAH .....</b>   | <b>31</b>       |
| <b>REGIONAL HOUSE OF REPRESENTATIVE .....</b>   | <b>31</b>       |
| 2.2.1 Jumlah Anggota Dewan Perwakilan Rakyat Daerah Menurut Partai Politik dan Jenis Kelamin di Kabupaten Ogan Komerling Ulu Selatan, 2020 .....  | 31              |
| <i>Number of Regional House of Representatives's Members by Political Parties and Sex in Ogan Komerling Ulu Selatan Regency, 2020.....</i>  | <i>31</i>       |
| 2.2.2 Jumlah Anggota Dewan Perwakilan Rakyat Daerah Menurut Tingkat Pendidikan dan Jenis Kelamin di Kabupaten Ogan Komerling Ulu Selatan, 2020 .....                                      | 32              |
| <i>Number of Regional House of Representatives's Members by Educational Level and Sex in Ogan Komerling Ulu Selatan Regency, 2020 .....</i>   | <i>32</i>       |
| 2.2.3 Jumlah Anggota Dewan Perwakilan Rakyat Daerah Menurut Kelompok Umur dan Jenis Kelamin di Kabupaten Ogan Komerling Ulu Selatan, 2020 .....   | 33              |
| <i>Number of Regional House of Representatives's Members by Age Group and Sex in Ogan Komerling Ulu Selatan Regency, 2020.....</i>  | <i>33</i>       |
| 2.2.4 Jumlah Pemilih yang Terdaftar dalam Pemilu Legislatif DPR, DPRD Provinsi, dan DPRD Kabupaten Menurut Kecamatan dan Jenis Kelamin di Kabupaten Ogan Komerling Ulu Selatan, 2019..... | 34              |

|            |   |           |
|------------|---|-----------|
|            | <i>Number of Registered Voters in the Election of The House of Representative (DPR) and Regional House of Representative (DPRD) of Province and Regency by Subdistrict in Ogan Komering Ulu Selatan Regency, 2019</i> ..... | 34        |
| 2.2.5      | Perolehan Suara dan Kursi DPR, DPRD Provinsi, dan DPRD Kabupaten Menurut Partai Politik Hasil Pemilu di Kabupaten Ogan Komering Ulu Selatan, 2019 .....   | 35        |
|            | <i>Number of Votes and Seats for The House of Representative (DPR) and Regional House of Representative (DPRD) of Province and Regency by Political Party in Ogan Komering Ulu Selatan Regency, 2019</i> .....              | 35        |
| 2.2.6      | Perolehan Suara Sah Pemilu Presiden dan Wakil Presiden Menurut Kecamatan dan Nama Pasangan Calon Presiden dan Wakil Presiden di Kabupaten Ogan Komering Ulu Selatan, 2019 .....   | 37        |
|            | <i>Number of Valid Votes of Presidential and Vice Presidential Election by Subdistrict and Candidate of President and Vice President in Ogan Komering Ulu Selatan Regency, 2019</i> .....                                   | 37        |
| 2.2.7      | Jumlah Pemilih yang Terdaftar dalam Pemilihan Bupati dan Wakil Bupati Menurut Kecamatan dan Jenis Kelamin di Kabupaten Ogan Komering Ulu Selatan, 2020 .....  | 38        |
|            | <i>Number of Registered Voters in the Election of Regent and Vice Regent by Subdistrict in Ogan Komering Ulu Selatan Regency, 2020</i> ....   | 38        |
| 2.2.8      | Perolehan Suara Sah Bupati dan Wakil Bupati Menurut Kecamatan dan Nama Pasangan Calon Bupati dan Wakil Bupati di Kabupaten Ogan Komering Ulu Selatan, 2020 .....  | 39        |
|            | <i>Number of Valid Votes of Regency and Vice Regency Election by Subdistrict and Candidate of Regent and Vice Regent in Ogan Komering Ulu Selatan Regency, 2020</i> .....   | 39        |
| <b>2.3</b> | <b>SUMBER DAYA MANUSIA</b> .....  | <b>40</b> |
|            | <b>HUMAN RESOURCES</b> .....  | <b>40</b> |
| 2.3.1      | Jumlah Pegawai Negeri Sipil Menurut Jabatan dan Jenis Kelamin di Kabupaten Ogan Komering Ulu Selatan, Desember 2019 dan Desember 2020 .....   | 40        |
|            | <i>Number of Civil Servants by Occupation and Sex in Ogan Komering Ulu Selatan Regency, December 2019 and December 2020</i> .....   | 40        |

|            |  |           |
|------------|--|-----------|
| 2.3.2      | Jumlah Pegawai Negeri Sipil Menurut Tingkat Pendidikan dan Jenis Kelamin di Kabupaten Ogan Komering Ulu Selatan, Desember 2019 dan Desember 2020 ..... | 42        |
|            | <i>Number of Civil Servants by Educational Level and Sex in Ogan Komering Ulu Selatan Regency, December 2019 and December 2020 .</i>                   | 42        |
| 2.3.3      | Jumlah Pegawai Negeri Sipil Menurut Tingkat Kepangkatan dan Jenis Kelamin di Kabupaten Ogan Komering Ulu Selatan, Desember 2019 dan Desember 2020..... | 44        |
|            | <i>Number of Civil Servants by Hierarchy and Sex in Ogan Komering Ulu Selatan Regency, December 2019 and December 2020 .....</i>                       | 44        |
| 2.3.4      | Jumlah Pegawai Negeri Sipil Menurut Dinas/Instansi dan Jenis Kelamin di Kabupaten Ogan Komering Ulu Selatan, Desember 2020 .....                       | 46        |
|            | <i>Number of Civil Servants by Institution/Office and Sex in Ogan Komering Ulu Selatan Regency, December 2020 .....</i>                                | 46        |
| 2.3.5      | Jumlah Pegawai Negeri Sipil di Kantor Kecamatan Menurut Jenis Kelamin di Kabupaten Ogan Komering Ulu Selatan, Desember 2019 dan Desember 2020.....     | 48        |
|            | <i>Number of Civil Servants in Subdistrict Offices by Sex in Ogan Komering Ulu Selatan Regency, December 2019 and December 2020 ..</i>                 | 48        |
| <b>2.4</b> | <b>KEUANGAN PEMERINTAH .....</b>   | <b>50</b> |
|            | <b>GOVERNMENT FINANCE .....</b>  | <b>50</b> |
| 2.4.1      | Realisasi Pendapatan Pemerintah Kabupaten Ogan Komering Ulu Selatan Menurut Jenis Pendapatan (ribu rupiah), 2017–2020 .....                            | 50        |
|            | <i>Actual Ogan Komering Ulu Selatan Regency Government Revenues by Kind of Revenues (thousand rupiahs), 2017–2020 .....</i>                            | 50        |
| 2.4.2      | Realisasi Belanja Pemerintah Kabupaten Ogan Komering Ulu Selatan Menurut Jenis Belanja (ribu rupiah), 2017–2020 .....                                  | 52        |
|            | <i>Actual Ogan Komering Ulu Selatan Regency Government Expenditures by Kind of Expenditures (thousand rupiahs), 2017–2020 .</i>                        | 52        |



|            |  |           |
|------------|--|-----------|
| <b>3.</b>  | <b>PENDUDUK DAN KETENAGAKERJAAN/POPULATION AND EMPLOYMENT .....</b>  | <b>55</b> |
| <b>3.1</b> | <b>PENDUDUK.....</b>   | <b>68</b> |
|            | <b>POPULATION .....</b>  | <b>68</b> |
| 3.1.1      | Penduduk, Laju Pertumbuhan Penduduk per Tahun, Distribusi Persentase Penduduk, Kepadatan Penduduk, Rasio Jenis Kelamin Penduduk Menurut Kecamatan di Kabupaten Ogan Komering Ulu Selatan, 2020 .....   | 68        |
|            | <i>Population, Annual Population Growth Rate, Percentage Distribution of Population, Population Density, and Population Sex Ratio by Subdistrict in Ogan Komering Ulu Selatan Regency, 2020 .....</i>  | 68        |
| 3.1.2      | Penduduk, Laju Pertumbuhan Penduduk, Distribusi Persentase Penduduk, Kepadatan Penduduk, Rasio Jenis Kelamin Penduduk Menurut Kecamatan di Kabupaten Ogan Komering Ulu Selatan, 2010 dan 2020 .....    | 71        |
|            | <i>Population, Population Growth Rate, Percentage Distribution of Population, Population Density, and Population Sex Ratio by Subdistrict in Ogan Komering Ulu Selatan Regency, 2010 and 2020.....</i> | 71        |
| 3.1.3      | Jumlah Penduduk Menurut Kecamatan dan Jenis Kelamin di Kabupaten Ogan Komering Ulu Selatan, 2020 .....   | 74        |
|            | <i>Population by Subdistrict and Sex in Ogan Komering Ulu Selatan Regency, 2020 .....</i>  | 74        |
| 3.1.4      | Jumlah Penduduk Menurut Kelompok Umur dan Jenis Kelamin di Kabupaten Ogan Komering Ulu Selatan, 2020 .....   | 75        |
|            | <i>Population by Age Group and Sex in Ogan Komering Ulu Selatan Regency, 2020 .....</i>  | 75        |
| 3.1.5      | Persentase Penduduk Menurut Kelompok Umur dan Rasio Ketergantungan di Kabupaten Ogan Komering Ulu Selatan, 2020 ...  | 76        |
|            | <i>Percentage of Population by Age Group and Dependency Ratio in Ogan Komering Ulu Selatan Regency, 2020.....</i>  | 76        |
| 3.1.6      | Jumlah Rumah Tangga dan Rata-Rata Banyaknya Anggota Rumah Tangga Menurut Kecamatan di Kabupaten Ogan Komering Ulu Selatan, 2019 dan 2020.....  | 77        |
|            | <i>Number of Household and Average Household Size by Subdistrict in</i>  |           |

|            |   |           |
|------------|---|-----------|
|            | <i>Ogan Komering Ulu Selatan Regency, 2019 and 2020</i> .....   | 77        |
| <b>3.2</b> | <b>KETENAGAKERJAAN</b> .....  | <b>78</b> |
|            | <b>EMPLOYMENT</b> .....   | <b>78</b> |
| 3.2.1      | Jumlah Penduduk Berumur 15 Tahun Keatas Menurut Jenis Kegiatan Selama Seminggu yang Lalu dan Jenis Kelamin di Kabupaten Ogan Komering Ulu Selatan, 2020 .....                               | 78        |
|            | <i>Population Aged 15 Years and Over by Type of Activity During The Previous Week and Sex in Ogan Komering Ulu Selatan Regency, 2020..</i>  | 78        |
| 3.2.2      | Penduduk Berumur 15 Tahun ke Atas Menurut Pendidikan Tertinggi yang Ditamatkan dan Jenis Kegiatan Selama Seminggu yang Lalu di Kabupaten Ogan Komering Ulu Selatan, 2020 .....              | 79        |
|            | <i>Population 15 Years of Age and Over by Educational Attainment and Type of Activity During the Previous Week in Ogan Komering Ulu Selatan Regency, 2020</i> .....                         | 79        |
| 3.2.3      | Penduduk Berumur 15 Tahun Ke Atas yang Bekerja Selama Seminggu yang Lalu Menurut Status Pekerjaan Utama dan Jenis Kelamin di Kabupaten Ogan Komering Ulu Selatan, 2020 .....                | 81        |
|            | <i>Population 15 Years of Age and Over who Worked During The Previous Week by Main Employment Status and Sex in Ogan Komering Ulu Selatan Regency, 2020</i> .....                           | 81        |
| 3.2.4      | Penduduk Berumur 15 Tahun Ke Atas yang Bekerja Selama Seminggu yang Lalu Menurut Jumlah Jam Kerja pada Pekerjaan Utama dan Jenis Kelamin di Kabupaten Ogan Komering Ulu Selatan, 2020 ..... | 82        |
|            | <i>Population 15 Years of Age and Over who Worked During The Previous Week by Total Working Hours on Main Job and Sex in Ogan Komering Ulu Selatan Regency, 2020</i> .....                  | 82        |
| 3.2.5      | Penduduk Berumur 15 Tahun Ke Atas yang Bekerja Selama Seminggu yang Lalu Menurut Jumlah Jam Kerja Seluruhnya dan Jenis Kelamin di Kabupaten Ogan Komering Ulu Selatan, 2020 .....           | 83        |
|            | <i>Population 15 Years of Age and Over who Worked During The Previous Week by Total Working Hours and Sex in Ogan Komering Ulu Selatan Regency, 2020</i> .....                              | 83        |
| 3.2.6      | Penduduk Berumur 15 Tahun Ke Atas yang Bekerja Selama Seminggu yang Lalu Menurut Lapangan Pekerjaan Utama dan Jenis Kelamin di Kabupaten Ogan Komering Ulu Selatan, 2020 .....              | 84        |

|        |  |    |
|--------|--|----|
|        | <i>Population 15 Years of Age and Over who Worked During The Previous Week by Main Industry and Sex in Ogan Komering Ulu Selatan Regency, 2020</i> .....                                   | 84 |
| 3.2.7  | Penduduk Berumur 15 Tahun Ke Atas yang Bekerja Selama Seminggu yang Lalu Menurut Kelompok Umur dan Jenis Kelamin di Kabupaten Ogan Komering Ulu Selatan, 2020 .....                        | 85 |
|        | <i>Population 15 Years of Age and Over who Worked During The Previous Week by Age Group and Sex in Ogan Komering Ulu Selatan Regency, 2020</i> .....                                       | 85 |
| 3.2.8  | Penduduk Berumur 15 Tahun Ke Atas yang Bekerja Selama Seminggu yang Lalu Menurut Pendidikan Tertinggi yang Ditamatkan dan Jenis Kelamin di Kabupaten Ogan Komering Ulu Selatan, 2020 ..... | 86 |
|        | <i>Population 15 Years of Age and Over who Worked During The Previous Week by Educational Attainment and Sex in Ogan Komering Ulu Selatan Regency, 2020</i> .....                          | 86 |
| 3.2.9  | Tingkat Partisipasi Angkatan Kerja dan Tingkat Pengangguran Terbuka Menurut Jenis Kelamin di Kabupaten Ogan Komering Ulu Selatan (persen), 2012–2020 .....                                 | 87 |
|        | <i>Economically Active Participation Rate and Unemployment Rate by Sex in Ogan Komering Ulu Selatan Regency (percent), 2012–2020</i> .....   | 87 |
| 3.2.10 | Jumlah Pencari Kerja yang Terdaftar Menurut Tingkat Pendidikan dan Jenis Kelamin di Kabupaten Ogan Komering Ulu Selatan, 2020 .....  | 88 |
|        | <i>Number of Registered Job Applicants by Educational Level and Sex in Ogan Komering Ulu Selatan Regency, 2020</i> .....   | 88 |
| 3.2.11 | Upah Minimum Sektorial Menurut Sektor di Kabupaten Ogan Komering Ulu Selatan, 2019 dan 2020.....   | 89 |
|        | <i>Minimum Sectoral Wages by Sectors in Ogan Komering Ulu Selatan Regency, 2019 and 2020</i> .....   | 89 |

|            |   |            |
|------------|---|------------|
| <b>4.</b>  | <b>SOSIAL DAN KESEJAHTERAAN RAKYAT/SOCIAL AND WELFARE .....</b>   | <b>91</b>  |
| <b>4.1</b> | <b>PENDIDIKAN .....</b>   | <b>108</b> |
|            | <b>EDUCATION .....</b>  | <b>108</b> |
| 4.1.1      | Jumlah Sekolah, Guru, dan Murid Taman Kanak-Kanak (TK) di Bawah Kementerian Pendidikan dan Kebudayaan Menurut Kecamatan di Kabupaten Ogan Komering Ulu Selatan, 2019/2020 dan 2020/2021 .....         | 108        |
|            | <i>Number of Schools, Teachers, and Pupils in Kindergarten Under The Ministry of Education and Culture by Subdistrict in Ogan Komering Ulu Selatan Regency, 2019/2020 and 2020/2021 .....</i>         | <i>108</i> |
| 4.1.2      | Jumlah Sekolah, Guru, dan Murid Raudatul Athfal (RA) di Bawah Kementerian Agama Menurut Kecamatan di Kabupaten Ogan Komering Ulu Selatan, 2018/2019 dan 2019/2020.....                                | 111        |
|            | <i>Number of Schools, Teachers, and Pupils in Raudatul Athfal (RA) Under The Ministry of Religious Affairs by Subdistrict in Ogan Komering Ulu Selatan Regency, 2018/2019 and 2019/2020.....</i>      | <i>111</i> |
| 4.1.3      | Jumlah Sekolah, Guru, dan Murid Sekolah Dasar (SD) di Bawah Kementerian Pendidikan dan Kebudayaan Menurut Kecamatan di Kabupaten Ogan Komering Ulu Selatan, 2019/2020 dan 2020/2021 .....             | 112        |
|            | <i>Number of Schools, Teachers, and Pupils in Primary Schools Under The Ministry of Education and Culture by Subdistrict in Ogan Komering Ulu Selatan Regency, 2019/2020 and 2020/2021 .....</i>      | <i>112</i> |
| 4.1.4      | Jumlah Sekolah, Guru, dan Murid Madrasah Ibtidaiyah (MI) di Bawah Kementerian Agama Menurut Kecamatan Menurut Kecamatan di Kabupaten Ogan Komering Ulu Selatan, 2018/2019 dan 2019/2020.....          | 115        |
|            | <i>Number of Schools, Teachers, and Pupils in Madrasah Ibtidaiyah (MI) Under The Ministry of Religious Affairs by Subdistrict in Ogan Komering Ulu Selatan Regency, 2018/2019 and 2019/2020.....</i>  | <i>115</i> |
| 4.1.5      | Jumlah Sekolah, Guru, dan Murid Sekolah Menengah Pertama (SMP) di Bawah Kementerian Pendidikan dan Kebudayaan Menurut Kecamatan di Kabupaten Ogan Komering Ulu Selatan, 2019/2020 dan 2020/2021 ..... | 118        |
|            | <i>Number of Schools, Teachers, and Pupils in Junior High Schools</i>   |            |

|        |   |     |
|--------|---|-----|
|        | <i>Under The Ministry of Education and Culture by Subdistrict in Ogan Komering Ulu Selatan Regency, 2019/2020 and 2020/2021 .....</i>   | 118 |
| 4.1.6  | Jumlah Sekolah, Guru, dan Murid Madrasah Tsanawiyah (MTs) di Bawah Kementerian Agama Menurut Kecamatan di Kabupaten Ogan Komering Ulu Selatan, 2018/2019 dan 2019/2020.....<br><i>Number of Schools, Teachers, and Pupils in Madrasah Tsanawiyah (MTs) Under The Ministry of Religious Affairs by Subdistrict in Ogan Komering Ulu Selatan Regency, 2018/2019 and 2019/2020 .....</i> | 121 |
| 4.1.7  | Jumlah Sekolah, Guru, dan Murid Sekolah Menengah Atas (SMA) di Bawah Kementerian Pendidikan dan Kebudayaan Menurut Kecamatan di Kabupaten Ogan Komering Ulu Selatan, 2019/2020 dan 2020/2021 .....  | 124 |
|        | <i>Number of Schools, Teachers, and Pupils in Senior High Schools Under The Ministry of Education and Culture by Subdistrict in Ogan Komering Ulu Selatan Regency, 2019/2020 and 2020/2021 .....</i>  | 124 |
| 4.1.8  | Jumlah Sekolah, Guru, dan Murid Sekolah Menengah Kejuruan (SMK) di Bawah Kementerian Pendidikan dan Kebudayaan Menurut Kecamatan di Kabupaten Ogan Komering Ulu Selatan, 2019/2020 dan 2020/2021 .....  | 127 |
|        | <i>Number of Schools, Teachers, and Pupils in Vocational High Schools Under The Ministry of Education and Culture by Subdistrict in Ogan Komering Ulu Selatan Regency, 2019/2020 and 2020/2021 .....</i>  | 127 |
| 4.1.9  | Jumlah Sekolah, Guru, dan Murid Madrasah Aliyah (MA) di Bawah Kementerian Agama Menurut Kecamatan di Kabupaten Ogan Komering Ulu Selatan, 2018/2019 dan 2019/2020.....  | 130 |
|        | <i>Number of Schools, Teachers, and Pupils in Madrasah Aliyah (MA) Under the Ministry of Religious Affairs by Subdistrict in Ogan Komering Ulu Selatan Regency, 2018/2019 and 2019/2020.....</i>  | 130 |
| 4.1.10 | Jumlah Desa <sup>1</sup> /Kelurahan yang Memiliki Fasilitas Sekolah Menurut Kecamatan dan Tingkat Pendidikan di Kabupaten Ogan Komering Ulu Selatan, 2018–2020 .....  | 133 |
|        | <i>Number of Villages<sup>1</sup> Having Educational Facilities by Subdistrict and Educational Level in Ogan Komering Ulu Selatan Regency, 2018–2020</i>  | 133 |
| 4.1.11 | Angka Partisipasi Murni (APM) dan Angka Partisipasi Kasar (APK) Menurut Jenjang Pendidikan di Kabupaten Ogan Komering Ulu Selatan, 2019 dan 2020.....   | 138 |

|  | Halaman<br>Page |
|--|-----------------|
| <i>Net Participation Rates and Gross Participation Rates by Educational Level in Ogan Komering Ulu Selatan Regency, 2019 and 2020 .....</i>                                | 138             |
| 4.1.12 <i>Persentase Penduduk Berumur 15 Tahun ke Atas yang Melek Huruf Menurut Kelompok Umur di Kabupaten Ogan Komering Ulu Selatan, 2019 dan 2020.....</i>               | 139             |
| <i>Percentage of Literate People Aged 15 Years and Over by Age Group in Ogan Komering Ulu Selatan Regency, 2019 and 2020.....</i>  | 139             |
| 4.1.13 <i>Persentase Penduduk Usia 7-24 Tahun Menurut Jenis Kelamin, Kelompok Umur Sekolah, dan Partisipasi Sekolah di Kabupaten Ogan Komering Ulu Selatan, 2020 .....</i> | 140             |
| <i>Percentage of Population Aged 7-24 Years by Sex, Age Group, and School Participation in Ogan Komering Ulu Selatan Regency, 2020 .....</i>                               | 140             |
| <b>4.2 KESEHATAN .....</b>   | <b>141</b>      |
| <b>HEALTH.....</b>   | <b>141</b>      |
| 4.2.1 <i>Jumlah Desa<sup>1</sup>/Kelurahan Yang Memiliki Sarana Kesehatan Menurut Kecamatan di Kabupaten Ogan Komering Ulu Selatan, 2018–2020.....</i>                     | 141             |
| <i>Number of Villages<sup>1</sup> Having Health Facilities by Subdistrict in Ogan Komering Ulu Selatan Regency, 2018–2020.....</i>   | 141             |
| 4.2.2 <i>Persentase Penduduk yang Mempunyai Keluhan Kesehatan Selama Sebulan Terakhir Menurut Kecamatan di Kabupaten Ogan Komering Ulu Selatan, 2015–2020 .....</i>        | 147             |
| <i>Percentage of People Who Had Health Complaint During a Month Prior to The Survey by Subdistrict in Ogan Komering Ulu Selatan Regency, 2015–2020.....</i>                | 147             |
| 4.2.3 <i>Jumlah Tenaga Kesehatan Menurut Kecamatan di Kabupaten Ogan Komering Ulu Selatan, 2020 .....</i>  | 148             |
| <i>Number of Medical Personnel by Subdistrict in Ogan Komering Ulu Selatan Regency, 2020.....</i>  | 148             |
| 4.2.4 <i>Jumlah Fasilitas Kesehatan Menurut Kecamatan di Kabupaten Ogan Komering Ulu Selatan, 2020 .....</i>   | 150             |
| <i>Number of Health Facilities by Subdistrict in Ogan Komering Ulu Selatan Regency, 2020.....</i>  | 150             |

|   | Halaman<br>Page |
|---|-----------------|
| 4.2.5 Jumlah Tenaga Kesehatan Menurut Jenisnya di Kabupaten Ogan Komering Ulu Selatan, 2016–2020 .....  | 153             |
| <i>Number of Medical Personnel by Type in Ogan Komering Ulu Selatan Regency, 2016–2020.....</i>   | <i>153</i>      |
| 4.2.6 Jumlah Kasus 10 Penyakit Terbanyak di Kabupaten Ogan Komering Ulu Selatan, 2020 .....   | 154             |
| <i>Number of Top 10 Disease Cases in Ogan Komering Ulu Selatan Regency, 2020 .....</i>  | <i>154</i>      |
| 4.2.7 Persentase Balita yang Pernah Mendapat Imunisasi Menurut Jenis Imunisasi di Kabupaten Ogan Komering Ulu Selatan, 2016–2020 .....                                      | 155             |
| <i>Percentage of Children Under 5 Years Who Had Immunization by Type of Immunization in Ogan Komering Ulu Selatan Regency, 2016–2020 .....</i>                              | <i>155</i>      |
| 4.2.8 Jumlah Bayi Lahir, Bayi Berat Badan Lahir Rendah (BBLR), BBLR Dirujuk, dan Bergizi Buruk di Kabupaten Ogan Komering Ulu Selatan, 2015–2020 .....                      | 156             |
| <i>Number of Born Baby, Baby with Low Birth Weight and Beeing Referred, and Baby with Bad Nutrient in Ogan Komering Ulu Selatan Regency, 2015–2020.....</i>                 | <i>156</i>      |
| 4.2.9 Jumlah Ibu Hamil, Melakukan Kunjungan K1 dan K4, Kurang Energi Kronis (KEK), dan Mendapat Tablet Zat Besi (Fe) di Kabupaten Ogan Komering Ulu Selatan, 2016–2020..... | 157             |
| <i>Number of Pregnant Mother, Visit for K1 and K4, Chronic Energy Deficiency, and Gets Fe Tablet in Ogan Komering Ulu Selatan Regency, 2016–2020.....</i>                   | <i>157</i>      |
| 4.2.10 Jumlah Kasus HIV/AIDS, IMS, DBD, Diare, TB, dan Malaria Menurut Kecamatan di Kabupaten Ogan Komering Ulu Selatan, 2020.....  | 158             |
| <i>Number of HIV/AIDS, Sexual Transmitted Infection, Dengue Fever, Tuberculosis, and Malaria by Subdistrict in Ogan Komering Ulu Selatan Regency, 2020.....</i>             | <i>158</i>      |
| 4.2.11 Jumlah Klinik Keluarga Berencana dan Pos Pelayanan Keluarga Berencana Desa Menurut Kecamatan di Kabupaten Ogan Komering Ulu Selatan, 2020 .....                      | 159             |
| <i>Number of Family Planning Clinics and Family Palnning Service Posts by Subdistrict in Ogan Komering Ulu Selatan Regency, 2020.....</i>                                   | <i>159</i>      |

|   | Halaman<br>Page |
|---|-----------------|
| 4.2.12 Jumlah Pasangan Usia Subur (PUS) dan Peserta KB Aktif Menurut Kecamatan dan Jenis Kontrasepsi di Kabupaten Ogan Komering Ulu Selatan, 2020 .....     | 160             |
| <i>Number of Eligible Couples and Family Planning Participants by Kind of Contraception in Ogan Komering Ulu Selatan Regency, 2020.....</i>                 | <i>160</i>      |
| <b>4.3 AGAMA DAN SOSIAL LAINNYA .....</b>   | <b>162</b>      |
| <b>RELIGION AND OTHER SOCIAL AFFAIRS .....</b>  | <b>162</b>      |
| 4.3.1 Jumlah Penduduk Menurut Kecamatan dan Agama yang Dianut di Kabupaten Ogan Komering Ulu Selatan, 2020 .....  | 162             |
| <i>Population by Subdistrict and Religion in Ogan Komering Ulu Selatan Regency, 2020 .....</i>  | <i>162</i>      |
| 4.3.2 Jumlah Tempat Peribadatan Menurut Kecamatan di Kabupaten Ogan Komering Ulu Selatan, 2020 .....  | 163             |
| <i>Number of Places of Worship by Subdistrict and Religion in Ogan Komering Ulu Selatan Regency, 2020 .....</i>   | <i>163</i>      |
| 4.3.3 Jumlah Desa <sup>1</sup> /Kelurahan yang Mengalami Bencana Alam <sup>2</sup> Menurut Kecamatan di Kabupaten Ogan Komering Ulu Selatan, 2018–2020..... | 164             |
| <i>Number of Villages<sup>1</sup> that Had Natural Disaster<sup>2</sup> by Subdistrict in Ogan Komering Ulu Selatan Regency, 2018–2020.....</i>             | <i>164</i>      |
| 4.3.4 Jumlah Jamaah Haji yang Diberangkatkan ke Tanah Suci Mekkah Menurut Kecamatan di Kabupaten Ogan Komering Ulu Selatan, 2016–2020.....                  | 167             |
| <i>Number of Hajj Pilgrims Departured to the Holyland of Mecca by Subdistrict in Ogan Komering Ulu Selatan Regency, 2016–2020.....</i>                      | <i>167</i>      |
| 4.3.5 Jumlah Perkara Cerai, Talak, dan Lainnya Menurut Kecamatan di Kabupaten Ogan Komering Ulu Selatan, 2020 .....   | 168             |
| <i>Number of Separations, Divorces, and Other Cases by Subdistrict in Ogan Komering Ulu Selatan Regency, 2020.....</i>                                      | <i>168</i>      |
| 4.3.6 Jumlah dan Persentase Penyelesaian Tindak Pidana Menurut Bulan di Kabupaten Ogan Komering Ulu Selatan, 2020.....                                      | 169             |
| <i>Number and Percentage of Clearing of Criminal Cases by Month in Ogan Komering Ulu Selatan Regency, 2020.....</i>   | <i>169</i>      |



|   | Halaman<br>Page |
|---|-----------------|
| 4.3.7 Jumlah Perkara yang Masuk dan Putus Menurut Bulan di Kabupaten Ogan Komering Ulu Selatan, 2020 .....  | 170             |
| <i>Number of Reported and Verdicted Cases by Month in Ogan Komering Ulu Selatan Regency, 2020 .....</i>   | <i>170</i>      |
| 4.3.8 Jumlah Pencetakan Kartu Keluarga (KK), Kartu Tanda Penduduk Elektronik (KTP), dan Akta Kelahiran Menurut Kecamatan di Kabupaten Ogan Komering Ulu Selatan, 2019 ..... | 171             |
| <i>Number of Family Card, Electronic Identity Card and Birth Certificate Printings by Subdistrict in Ogan Komering Ulu Selatan Regency, 2019.</i>                           | <i>171</i>      |
| 4.3.9 Jumlah Pencetakan Kartu Keluarga (KK), Kartu Tanda Penduduk Elektronik (KTP), dan Akta Kelahiran Menurut Bulan di Kabupaten Ogan Komering Ulu Selatan, 2020 .....     | 172             |
| <i>Number of Family Card, Electronic Identity Card and Birth Certificate Printings by Month in Ogan Komering Ulu Selatan Regency, 2020.....</i>                             | <i>172</i>      |
| 4.3.10 Jumlah Keluarga Menurut Kecamatan dan Klasifikasi Keluarga di Kabupaten Ogan Komering Ulu Selatan, 2020 .....  | 173             |
| <i>Number of Family by Subdistrict and Family Classification in Ogan Komering Ulu Selatan Regency, 2020 .....</i>   | <i>173</i>      |
| 4.3.11 Jumlah Narapidana/Tahanan Menurut Bulan dan Jenis Kelamin di Kabupaten Ogan Komering Ulu Selatan, 2020 .....   | 174             |
| <i>Number of Prisoners by Month and Sex in Ogan Komering Ulu Selatan Regency, 2020 .....</i>  | <i>174</i>      |
| 4.3.12 Jumlah Narapidana/Tahanan Menurut Bulan dan Kelompok Umur di Kabupaten Ogan Komering Ulu Selatan, 2020 .....   | 175             |
| <i>Number of Prisoners by Month and Age Group in Ogan Komering Ulu Selatan Regency, 2020 .....</i>  | <i>175</i>      |
| 4.3.11 Jumlah Lokasi Unit Transmigrasi dan Jumlah Transmigran Menurut Kecamatan di Kabupaten Ogan Komering Ulu Selatan, 2020.....   | 176             |
| <i>Number of Transmigration Location Unit and Transmigrant by Sub-District in Ogan Komering Ulu Selatan Regency, 2020.....</i>  | <i>176</i>      |

|  | Halaman<br>Page |
|--|-----------------|
| <b>4.4 KEMISKINAN .....</b>  | <b>177</b>      |
| <b>POVERTY.....</b>  | <b>177</b>      |
| 4.4.1 Garis Kemiskinan, Jumlah, dan Persentase Penduduk Miskin di Kabupaten Ogan Komering Ulu Selatan, 2012–2020.....                          | 177             |
| <i>Poverty Line, Number, and Percentage of Poor People in Ogan Komering Ulu Selatan Regency, 2012–2020.....</i>                                | <i>177</i>      |
| 4.4.2 Indeks Kedalaman Kemiskinan dan Indeks Keparahan Kemiskinan di Kabupaten Ogan Komering Ulu Selatan, 2012–2020.....                       | 178             |
| <i>Poverty Gap Index and Poverty Severity Index in Ogan Komering Ulu Selatan Regency, 2012–2020 .....</i>                                      | <i>178</i>      |
| <b>5. PERTANIAN, KEHUTANAN, PETERNAKAN, DAN PERIKANAN/ AGRICULTURE, FORESTRY, LIVESTOCK, AND FISHERY .....</b>                                 | <b>179</b>      |
| <b>5.1 HORTIKULTURA .....</b>  | <b>194</b>      |
| <b>HORTICULTURE.....</b>   | <b>194</b>      |
| 5.1.1 Luas Panen Tanaman Sayuran Menurut Kecamatan dan Jenis Tanaman di Kabupaten Ogan Komering Ulu Selatan (ha), 2019 dan 2020.....           | 194             |
| <i>Harvested Area of Vegetables by Subdistrict and Kind of Plant in Ogan Komering Ulu Selatan Regency (ha), 2019 and 2020 .....</i>            | <i>194</i>      |
| 5.1.2 Produksi Tanaman Sayuran Menurut Kecamatan dan Jenis Tanaman di Kabupaten Ogan Komering Ulu Selatan (kuintal), 2019 dan 2020 .....       | 198             |
| <i>Production of Vegetables by Subdistrict and Kind of Plant in Ogan Komering Ulu Selatan Regency (quintal), 2019 dan 2020 .....</i>           | <i>198</i>      |
| 5.1.3 Luas Panen Tanaman Sayuran dan Buah–buahan Semusim Menurut Jenis Tanaman di Kabupaten Ogan Komering Ulu Selatan (ha), 2017–2020 .....    | 202             |
| <i>Harvested Area of Seasonal Vegetables and Fruits by Kind of Plant in Ogan Komering Ulu Selatan Regency (ha), 2017–2020 .....</i>            | <i>202</i>      |
| 5.1.4 Produksi Tanaman Sayuran dan Buah–buahan Semusim Menurut Jenis Tanaman di Kabupaten Ogan Komering Ulu Selatan (kwintal), 2017–2020 ..... | 203             |
| <i>Production of Seasonal Vegetables and Fruits by Kind of Plant in</i>  |                 |

|   | Halaman<br>Page |
|---|-----------------|
| <i>Ogan Komering Ulu Selatan Regency (quintal), 2017–2020.....</i>  | 203             |
| 5.1.5 Luas Panen Tanaman Biofarmaka Menurut Kecamatan dan Jenis Tanaman di Kabupaten Ogan Komering Ulu Selatan (m <sup>2</sup> ), 2019 dan 2020 ..... | 204             |
| <i>Harvested Area of Medicinal Plants by Subdistrict and Kind of Plant in Ogan Komering Ulu Selatan Regency (m<sup>2</sup>), 2019 and 2020.....</i>   | 204             |
| 5.1.6 Produksi Tanaman Biofarmaka Menurut Kecamatan dan Jenis Tanaman di Kabupaten Ogan Komering Ulu Selatan (kg), 2019 and 2020 .....                | 206             |
| <i>Production of Medicinal Plants by Subdistrict and Kind of Plant in Ogan Komering Ulu Selatan Regency (kg), 2019 and 2020.....</i>                  | 206             |
| 5.1.7 Luas Panen Tanaman Biofarmaka Menurut Jenis Tanaman di Kabupaten Ogan Komering Ulu Selatan (m <sup>2</sup> ), 2017–2020.....                    | 208             |
| <i>Harvested Area of Medicinal Plants by Kind of Plant in Ogan Komering Ulu Selatan Regency (m<sup>2</sup>), 2017–2020.....</i>                       | 208             |
| 5.1.8 Produksi Tanaman Biofarmaka Menurut Jenis Tanaman di Kabupaten Ogan Komering Ulu Selatan (kg), 2017–2020 .....                                  | 209             |
| <i>Production of Medicinal Plants by Kind of Plant in Ogan Komering Ulu Selatan Regency (kg), 2017–2020.....</i>                                      | 209             |
| 5.1.9 Luas Panen Tanaman Hias Menurut Kecamatan dan Jenis Tanaman di Kabupaten Ogan Komering Ulu Selatan (m <sup>2</sup> ), 2019 and 2020 .....       | 210             |
| <i>Harvested Area of Ornamental Plants by Subdistrict and Kind of Plant in Ogan Komering Ulu Selatan Regency (m<sup>2</sup>), 2019 and 2020.....</i>  | 210             |
| 5.1.10 Produksi Tanaman Hias Menurut Kecamatan dan Jenis Tanaman di Kabupaten Ogan Komering Ulu Selatan (tangkai), 2019 and 2020....                  | 212             |
| <i>Production of Ornamental Plants by Subdistrict and Kind of Plant in Ogan Komering Ulu Selatan Regency (stalks), 2019 and 2020.....</i>             | 212             |
| 5.1.11 Luas Panen Tanaman Hias Menurut Jenis Tanaman di Kabupaten Ogan Komering Ulu Selatan (m <sup>2</sup> ), 2017–2020.....                         | 214             |
| <i>Harvested Area of Ornamental Plants by Kind of Plant in Ogan Komering Ulu Selatan Regency (m<sup>2</sup>), 2017–2020.....</i>                      | 214             |
| 5.1.12 Produksi Tanaman Hias Menurut Jenis Tanaman di Kabupaten Ogan Komering Ulu Selatan (tangkai), 2017–2020 .....                                  | 215             |
| <i>Production of Ornamental Plants by Kind of Plant in Ogan Komering Ulu Selatan Regency (stalks), 2017–2020 .....</i>                                | 215             |

|            | Halaman<br>Page   |
|------------|---|
| 5.1.13     | Produksi Buah–buahan Menurut Kecamatan dan Jenis Tanaman di Kabupaten Ogan Komering Ulu Selatan (kwintal), 2019 and 2020 .... 216<br><i>Production of Fruits by Subdistrict and Kind of Plant in Ogan Komering Ulu Selatan Regency (quintal), 2019 and 2020 .....</i> 216         |
| 5.1.14     | Produksi Buah–Buahan dan Sayuran Tahunan Menurut Jenis Tanaman di Kabupaten Ogan Komering Ulu Selatan (kwintal), 2017–2020 ..... 220<br><i>Production of Annual Fruits and Vegetables by Kind of Plant in Ogan Komering Ulu Selatan Regency (quintal), 2017–2020 .....</i> 220    |
| <b>5.2</b> | <b>PERKEBUNAN..... 221</b><br><b>ESTATE CROPS ..... 221</b>   |
| 5.2.1      | Luas Areal Tanaman Perkebunan Menurut Kecamatan dan Jenis Tanaman di Kabupaten Ogan Komering Ulu Selatan (ha), 2019 dan 2020 ..... 221<br><i>Planted Area of Estate Crops by Subdistrict and Type of Crops in Ogan Komering Ulu Selatan Regency (ha), 2019 dan 2020 .....</i> 221 |
| 5.2.2      | Produksi Perkebunan Menurut Kecamatan dan Jenis Tanaman di Kabupaten Ogan Komering Ulu Selatan (ton), 2019 dan 2020..... 225<br><i>Production of Estate by Subdistrict and Type of Crops in Ogan Komering Ulu Selatan Regency (ton), 2019 and 2020.....</i> 225                   |
| <b>5.3</b> | <b>TANAMAN PANGAN ..... 229</b><br><b>FOOD CROPS ..... 229</b>  |
| 5.3.1      | Luas Penggunaan Lahan Menurut Kecamatan di Kabupaten Ogan Komering Ulu Selatan (ha), 2020..... 229<br><i>Area of Land Using by Subdistrict in Ogan Komering Ulu Selatan Regency (ha), 2020.....</i> 229   |
| 5.3.2      | Luas Lahan Sawah Menurut Kecamatan dan Jenis Pengairan di Kabupaten Ogan Komering Ulu Selatan (ha), 2020 ..... 230<br><i>Area of Wetland by Subdistrict and Type of Irrigation in Ogan Komering Ulu Selatan Regency (ha), 2020.....</i> 230                                       |
| 5.3.3      | Luas Lahan Bukan Sawah Menurut Kecamatan dan Jenis Lahan di Kabupaten Ogan Komering Ulu Selatan (ha), 2020 ..... 231<br><i>Area of Non-Wetland by Subdistrict and Type of Land in Ogan</i>  |

|   | Halaman<br>Page |
|---|-----------------|
| <i>Komering Ulu Selatan Regency (ha), 2020</i> .....  | 231             |
| 5.3.4 Luas Panen Padi Sawah dan Ladang Menurut Kecamatan di Kabupaten Ogan Komering Ulu Selatan (ha), 2020 .....              | 232             |
| <i>Harvested Area of Wetland and Dryland Paddy by Subdistrict in Ogan Komering Ulu Selatan Regency (ha), 2020</i> .....       | 232             |
| 5.3.5 Luas Panen Tanaman Palawija Menurut Kecamatan dan Jenis Tanaman di Kabupaten Ogan Komering Ulu Selatan (ha), 2020 ..... | 233             |
| <i>Harvested Area of Crops Plant by Subdistrict and Type of Crops in Ogan Komering Ulu Selatan Regency (ha), 2020</i> .....   | 233             |
| <b>5.4 KEHUTANAN</b> .....  | <b>235</b>      |
| <b>FORESTRY</b> .....   | <b>235</b>      |
| 5.4.1 Luas Kawasan Hutan di Kabupaten Ogan Komering Ulu Selatan (ha), 2019 dan 2020.....                                      | 235             |
| <i>Extent of Forest Area in Ogan Komering Ulu Selatan Regency (ha), 2019 and 2020</i> .....                                   | 235             |
| <b>5.5 PETERNAKAN</b> .....   | <b>236</b>      |
| <b>ANIMAL HUSBANDRY</b> .....   | <b>236</b>      |
| 5.5.1 Populasi Ternak Menurut Kecamatan dan Jenis Ternak di Kabupaten Ogan Komering Ulu Selatan (ekor), 2020 .....            | 236             |
| <i>Livestock Population by Subdistrict and Kind of Livestock in Ogan Komering Ulu Selatan Regency (heads), 2020</i> .....     | 236             |
| 5.5.2 Populasi Unggas Menurut Kecamatan dan Jenis Unggas di Kabupaten Ogan Komering Ulu Selatan (ekor), 2020 .....            | 237             |
| <i>Poultry Population by Subdistrict and Kind of Poultry in Ogan Komering Ulu Selatan Regency (heads), 2020</i> .....         | 237             |
| 5.5.3 Jumlah Ternak yang Dipotong Menurut Jenis Ternak di Kabupaten Ogan Komering Ulu Selatan (ekor), 2017–2020 .....         | 238             |
| <i>Livestock Slaughtered by Kind of Livestock in Ogan Komering Ulu Selatan Regency (heads), 2017–2020</i> .....               | 238             |
| 5.5.4 Produksi Daging Ternak Menurut Jenis Ternak di Kabupaten Ogan Komering Ulu Selatan (ton), 2018 – 2020 .....             | 239             |
| <i>Meat Production by Kind of Livestock in Ogan Komering Ulu Selatan</i>  |                 |

|   | Halaman<br>Page |
|---|-----------------|
| <i>Regency (ton), 2018 – 2020</i> .....   | 239             |
| 5.5.5 Produksi Telur Unggas Menurut Jenis Unggas di Kabupaten Ogan Komering Ulu Selatan (ton), 2018 – 2020 .....  | 240             |
| <i>Egg Production by Kind of Poultry in Ogan Komering Ulu Selatan Regency (ton), 2018 – 2020</i> .....  | 240             |
| <b>5.6 PERIKANAN .....</b>  | <b>241</b>      |
| <b><i>FISHERY</i>.....</b>  | <b>241</b>      |
| 5.6.1 Jumlah Rumah Tangga Perikanan Tangkap Menurut Kecamatan di Kabupaten Ogan Komering Ulu Selatan, 2018–2020.....  | 241             |
| <i>Production of Fish Capture Households by Subdistrict in Ogan Komering Ulu Selatan Regency, 2018–2020</i> .....   | 241             |
| 5.6.2 Produksi Perikanan Tangkap Menurut Kecamatan di Kabupaten Ogan Komering Ulu Selatan (ton), 2018–2020 .....  | 242             |
| <i>Production of Fish Capture by Subdistrict in Ogan Komering Ulu Selatan Regency (ton), 2018–2020</i> .....  | 242             |
| 5.6.3 Luas Areal Perikanan Budidaya Menurut Kecamatan di Kabupaten Ogan Komering Ulu Selatan (ha), 2020.....  | 243             |
| <i>Total Area of Aquaculture by Subdistrict in Ogan Komering Ulu Selatan Regency (ha), 2020</i> .....   | 243             |
| <b>6. INDUSTRI, PERTAMBANGAN, DAN ENERGI /INDUSTRY, MINING, AND ENERGY .....</b>  | <b>245</b>      |
| 6.1 Daya Terpasang, Produksi, dan Distribusi Listrik PT. PLN (Persero) pada Cabang/Ranting PLN Menurut Kecamatan di Kabupaten Ogan Komering Ulu Selatan, 2020 ..... | 254             |
| <i>Installed Electricity Power, Production, and Distribution of PT. PLN (Persero) at PLN Branch by Subdistrict in Ogan Komering Ulu Selatan Regency, 2020</i> ..... | 254             |
| 6.2 Jumlah Pelanggan Listrik Menurut Kecamatan di Kabupaten Ogan Komering Ulu Selatan, 2016–2020 .....  | 255             |
| <i>Number of Electricity Customers by Subdistrict in Ogan Komering Ulu Selatan Regency, 2016–2020</i> .....   | 255             |

|     | Halaman<br>Page  |
|-----|--|
| 6.3 | Jumlah Pelanggan dan Air yang Disalurkan Menurut Kecamatan di Kabupaten Ogan Komering Ulu Selatan, 2020..... 256<br><i>Number of Customers and Distributed Water by Subdistrict in Ogan Komering Ulu Selatan Regency, 2020</i> ..... 256   |
| 6.4 | Jumlah dan Nilai Air yang Diproduksi dan Disalurkan Menurut Bulan di Kabupaten Ogan Komering Ulu Selatan, 2020..... 257<br><i>Number and Value of Produced and Distributed Water by Month in Ogan Komering Ulu Selatan Regency, 2020</i> ..... 257   |
| 6.5 | Daya Terpasang, Produksi, dan Distribusi Listrik PT. PLN (Persero) pada Cabang/Ranting PLN di Kabupaten Ogan Komering Ulu Selatan, 2014–2020..... 258<br><i>Installed Electricity Power, Production, and Distribution of PT. PLN (Persero) at PLN Branch in Ogan Komering Ulu Selatan Regency, 2014–2020</i> ..... 258 |
| 6.6 | Jumlah Pelanggan Listrik Menurut Kategori Pelanggan di Kabupaten Ogan Komering Ulu Selatan, 2017–2020..... 259<br><i>Number of Electricity Customers by Customers Category in Ogan Komering Ulu Selatan Regency, 2017–2020</i> ..... 259   |
| 6.7 | Jumlah Pendapatan dari Tenaga Listrik Terjual Menurut Kategori Pelanggan di Kabupaten Ogan Komering Ulu Selatan (Ribu rupiah), 2019–2020 ..... 260<br><i>Total Revenues from Sold Electricity by Customers Category in Ogan Komering Ulu Selatan Regency (thousands rupiahs), 2019–2020</i> ..... 260                  |
| 6.8 | Jumlah Industri dan Tenaga Kerja Menurut Klasifikasi Industri di Kabupaten Ogan Komering Ulu Selatan, 2020..... 261<br><i>Number of Establishments and Employees by Industrial Classification in Ogan Komering Ulu Selatan Regency, 2020</i> ..... 261   |
| 6.9 | Jumlah Industri Kecil/Rumah Tangga dan Tenaga Kerja Menurut Kecamatan di Kabupaten Ogan Komering Ulu Selatan, 2020..... 263<br><i>Number of Small Scale/Home Industries and Employees by Subdistrict in Ogan Komering Ulu Selatan Regency, 2020</i> ..... 263  |

|   | Halaman<br>Page |
|---|-----------------|
| <b>7. PARIWISATA/TOURISM .....</b>  | <b>265</b>      |
| 7.1 Jumlah Rumah Makan/Restoran Menurut Kecamatan di Kabupaten Ogan Komering Ulu Selatan, 2017–2020.....<br><i>Number of Restaurants by Subdistrict in Ogan Komering Ulu Selatan Regency, 2017–2020.....</i>                    | 273<br>273      |
| 7.2 Jumlah Hotel dan Akomodasi Lainnya Menurut Kecamatan di Kabupaten Ogan Komering Ulu Selatan, 2019 dan 2020 .....  | 274<br>274      |
| 7.3 Jumlah Wisatawan yang Berkunjung Menurut Jenis Wisatawan di Kabupaten Ogan Komering Ulu Selatan, 2013–2020.....<br><i>Number of Tourist Visits by Type of Tourist in Ogan Komering Ulu Selatan Regency, 2013–2020 .....</i> | 275<br>275      |
| 7.4 Daftar Nama Objek Wisata Menurut Kecamatan di Kabupaten Ogan Komering Ulu Selatan, 2020 .....   | 276<br>276      |
| 7.5 Rata-Rata Lama Menginap Tamu dan Tingkat Penghunian Kamar Hotel dan Akomodasi Lainnya Menurut Bulan di Kabupaten Ogan Komering Ulu Selatan, 2019 .....  | 282<br>282      |
| 7.6 Rata-Rata Lama Menginap Tamu Asing dan Domestik Menurut Bulan di Kabupaten Ogan Komering Ulu Selatan (hari), 2019 .....   | 283<br>283      |



|            |  |            |
|------------|--|------------|
| <b>8.</b>  | <b>TRANSPORTASI DAN KOMUNIKASI/TRANSPORTATION AND COMMUNICATION .....</b>  | <b>285</b> |
| <b>8.1</b> | <b>TRANSPORTASI.....</b>   | <b>294</b> |
|            | <b>TRANSPORTATION .....</b>  | <b>294</b> |
| 8.1.1      | Panjang Jalan Menurut Tingkat Kewenangan Pemerintahan di Kabupaten Ogan Komering Ulu Selatan (km), 2018–2020 .....           | 294        |
|            | <i>Length of Roads by Level of Government Authority in Ogan Komering Ulu Selatan Regency (km), 2018–2020 .....</i>           | <i>294</i> |
| 8.1.2      | Panjang Jalan Kabupaten Menurut Jenis Permukaan Jalan di Kabupaten Ogan Komering Ulu Selatan (km), 2018–2020.....            | 295        |
|            | <i>Length of Regency Authorized Roads by Type of Road Surface in Ogan Komering Ulu Selatan Regency (km), 2018–2020 .....</i> | <i>295</i> |
| 8.1.3      | Panjang Jalan Kabupaten Menurut Kondisi Jalan di Kabupaten Ogan Komering Ulu Selatan (km), 2018–2020 .....                   | 296        |
|            | <i>Length of Regency Authorized Roads by Condition of Roads in Ogan Komering Ulu Selatan Regency (km), 2018–2020.....</i>    | <i>296</i> |
| 8.1.4      | Panjang Jalan Menurut Kecamatan dan Tingkat Kewenangan Pemerintahan di Kabupaten Ogan Komering Ulu Selatan (km), 2020 .....  | 297        |
|            | <i>Length of Roads by Subdistrict and Level of Government Authority in Ogan Komering Ulu Selatan Regency (km), 2020.....</i> | <i>297</i> |
| 8.1.5      | Jumlah Kendaraan Bermotor Menurut Jenis Kendaraan di Kabupaten Ogan Komering Ulu Selatan, 2018–2020 .....                    | 298        |
|            | <i>Number of Registered Motor Vehicles by Type of Vehicles in Ogan Komering Ulu Selatan Regency, 2018–2020.....</i>          | <i>298</i> |
| 8.1.6      | Jumlah Kendaraan Angkutan Menurut Jenis Kendaraan di Kabupaten Ogan Komering Ulu Selatan, 2016–2020 .....                    | 299        |
|            | <i>Number of Transport Vehicles by Type of Vehicles in Ogan Komering Ulu Selatan Regency, 2016–2020.....</i>                 | <i>299</i> |
| <b>8.2</b> | <b>KOMUNIKASI.....</b>   | <b>300</b> |
|            | <b>COMMUNICATION .....</b>   | <b>300</b> |
| 8.2.1      | Jumlah Kantor Pos Pembantu Menurut Kecamatan di Kabupaten Ogan Komering Ulu Selatan, 2017–2020 .....                         | 300        |
|            | <i>Number of Post Offices Subsidiaries by Subdistrict in Ogan Komering</i>   |            |

|   | Halaman<br>Page |
|---|-----------------|
| <i>Ulu Selatan Regency, 2017–2020</i> .....   | 300             |
| 8.2.2 Jumlah Surat Terdaftar yang Dikirim dan Diterima Menurut Bulan di Kabupaten Ogan Komering Ulu Selatan, 2019 dan 2020 .....  | 301             |
| <i>Number of Registered Sent and Accepted Letters by Month in Ogan Komering Ulu Selatan Regency, 2019 and 2020</i> .....  | 301             |
| 8.2.3 Jumlah Paket Pos yang Dikirim dan Diterima Menurut Bulan di Kabupaten Ogan Komering Ulu Selatan, 2019 dan 2020 .....  | 302             |
| <i>Number of Sent and Accepted Post Package by Month in Ogan Komering Ulu Selatan Regency, 2019 and 2020</i> .....  | 302             |
| 8.2.4 Jumlah Pemancar Telepon Seluler Menurut Kecamatan dan Operator di Kabupaten Ogan Komering Ulu Selatan, 2020 .....   | 303             |
| <i>Number of Base Transmition Services (BTS) by Subdistrict and Operator in Ogan Komering Ulu Selatan Regency, 2020</i> .....   | 303             |
| <b>9. PERBANKAN, KOPERASI, DAN HARGA-HARGA/BANKING, COOPERATIVE, AND PRICES</b> .....   | <b>305</b>      |
| 9.1 Jumlah Koperasi Aktif Menurut Kecamatan di Kabupaten Ogan Komering Ulu Selatan, 2017–2020 .....   | 313             |
| <i>Number of Active Cooperatives by Subdistrict in Ogan Komering Ulu Selatan Regency, 2017–2020</i> .....   | 313             |
| 9.2 Jumlah Koperasi Menurut Jenis Koperasi dan Kecamatan di Kabupaten Ogan Komering Ulu Selatan, 2020 .....   | 314             |
| <i>Number of Cooperative by Kind of Cooperative and Subdistrict in Ogan Komering Ulu Selatan Regency, 2020</i> .....  | 314             |
| 9.3 Jumlah Aktiva Rupiah dan Valuta Asing Bank Umum dan Bank Perkreditan Rakyat Menurut Bulan di Kabupaten Ogan Komering Ulu Selatan (juta rupiah), 2019 dan 2020 .....           | 316             |
| <i>Total Commercial and Rural Banks' Assets in Rupiah and Foreign Currency by Month in Ogan Komering Ulu Selatan Regency (million rupiahs), 2019 and 2020</i> .....               | 316             |
| 9.4 Posisi Simpanan Masyarakat Dalam Rupiah dan Valuta Asing Bank Umum dan Bank Perkreditan Rakyat Menurut Bulan di Kabupaten Ogan Komering Ulu Selatan (juta rupiah), 2020 ..... | 317             |
| <i>Outstanding of Private Deposit in Rupiah and Foreign Currency of Commercial and Rural Banks by Month in Ogan Komering Ulu Selatan Regency (million rupiahs), 2020</i> .....    | 317             |

|            |  |            |
|------------|--|------------|
| 9.5        | Posisi Pinjaman yang Diberikan Dalam Rupiah dan Valuta Asing Bank Umum dan Bank Perkreditan Rakyat Menurut Jenis Penggunaan di Kabupaten Ogan Komering Ulu Selatan (juta rupiah), 2020 ..... | 318        |
|            | <i>Outstanding of Loans in Rupiah and Foreign Currency of Commercial and Rural Banks by Type of Loans in Ogan Komering Ulu Selatan Regency (million rupiahs), 2020 .....</i>                 | 318        |
| 9.6        | Posisi Kredit Usaha Mikro, Kecil, dan Menengah yang Diberikan Bank Umum Menurut Skala Usaha di Kabupaten Ogan Komering Ulu Selatan (juta rupiah), 2020 .....                                 | 319        |
|            | <i>Outstanding of Commercial Banks Credits to Micro, Small and Medium Scale Enterprise in Ogan Komering Ulu Selatan Regency (million rupiahs), 2020 .....</i>                                | 319        |
| 9.7        | Posisi Kredit Usaha Mikro, Kecil, dan Menengah yang Diberikan Bank Umum Menurut Jenis Penggunaan di Kabupaten Ogan Komering Ulu Selatan (juta rupiah), 2020 .....                            | 320        |
|            | <i>Outstanding of Commercial Banks Credits to Micro, Small and Medium Scale Enterprise by Type of Credits in Ogan Komering Ulu Selatan Regency (million rupiahs), 2020 .....</i>             | 320        |
| 9.8        | Harga Eceran Beberapa Jenis Barang Menurut Bulan di Kabupaten Ogan Komering Ulu Selatan (rupiah), 2020 .....   | 321        |
|            | <i>Retail Price of Some Types of Goods by Month in Ogan Komering Ulu Selatan Regency (rupiahs), 2020 .....</i>   | 321        |
| <b>10.</b> | <b>PENGELUARAN PENDUDUK/POPULATION EXPENDITURE .....</b>   | <b>325</b> |
| 10.1       | Rata-Rata Pengeluaran per Kapita Sebulan Menurut Kelompok Komoditas (rupiah) di Kabupaten Ogan Komering Ulu Selatan, 2019 dan 2020 .....   | 332        |
|            | <i>Monthly Average Expenditure per Capita by Commodity Group (rupiahs) in Ogan Komering Ulu Selatan Regency, 2019 and 2020.....</i>  | 332        |
| 10.2       | Persentase Pengeluaran per Kapita Sebulan Menurut Kelompok Komoditas di Kabupaten Ogan Komering Ulu Selatan, 2019 dan 2020 .....   | 333        |
|            | <i>Percentage of Monthly Expenditure per Capita by Commodity Group in Ogan Komering Ulu Selatan Regency, 2019 and 2020.....</i>  | 333        |
| 10.3       | Persentase Penduduk Menurut Golongan Pengeluaran Per Kapita Sebulan di Kabupaten Ogan Komering Ulu Selatan, 2019 dan 2020 .....  | 334        |

|            | Halaman<br>Page   |
|------------|---|
|            | <i>Percentage of Population by Per Capita Spending Group a Month in Ogan Komering Ulu Selatan Regency, 2019 and 2020</i> ..... 334  |
| 10.4       | Rata-Rata Pengeluaran per Kapita Sebulan Menurut Kelompok Komoditas dan Golongan Pengeluaran Per Kapita Sebulan (rupiah) di Kabupaten Ogan Komering Ulu Selatan, 2020 ..... 335 |
|            | <i>Monthly Average Expenditure per Capita by Commodity Group and Per Capita Spending Group (rupiahs) in Ogan Komering Ulu Selatan Regency, 2020</i> ..... 335                   |
| <b>11.</b> | <b>PERDAGANGAN/TRADE</b> ..... <b>339</b>   |
| 11.1       | Jumlah Sarana Perdagangan Menurut Jenisnya di Kabupaten Ogan Komering Ulu Selatan, 2017–2020 ..... 346  |
|            | <i>Number of Trading Facilities by Type of Facility in Ogan Komering Ulu Selatan Regency, 2017–2020</i> ..... 346   |
| 11.2       | Jumlah Pasar Menurut Kecamatan dan Jenis Pasar di Kabupaten Ogan Komering Ulu Selatan, 2020 ..... 347   |
|            | <i>Number of Market by Subdistrict and Type of Market in Ogan Komering Ulu Selatan Regency, 2020</i> ..... 347  |
| 11.3       | Jumlah Usaha Menurut Badan Usaha di Kabupaten Ogan Komering Ulu Selatan, 2016–2020 ..... 348  |
|            | <i>Number of Establishment by Corporation Form in Ogan Komering Ulu Selatan Regency, 2016–2020</i> ..... 348  |
| 11.4       | Jumlah Pedagang pada Pasar Tetap Menurut Kecamatan di Kabupaten Ogan Komering Ulu Selatan, 2020 ..... 349   |
|            | <i>Number of Trader at Permanent Market by Subdistrict in Ogan Komering Ulu Selatan Regency, 2020</i> ..... 349   |
| 11.5       | Jumlah Tanda Daftar Usaha Perdagangan yang Diterbitkan Menurut Golongan Usaha di Kabupaten Ogan Komering Ulu Selatan, 2016–2020 ..... 350                                       |
|            | <i>Number of Trade Establishment Register List by Establishment Group in Ogan Komering Ulu Selatan Regency, 2016–2020</i> ..... 350   |

|            |  |            |
|------------|--|------------|
| <b>12.</b> | <b>SISTEM NERACA REGIONAL/SYSTEM OF REGIONAL ACCOUNTS .....</b>  | <b>351</b> |
| 12.1.      | Produk Domestik Regional Bruto Atas Dasar Harga Berlaku Menurut Lapangan Usaha di Kabupaten Ogan Komering Ulu Selatan (miliar rupiah), 2016–2020.....<br><i>Gross Regional Domestic Product at Current Market Prices by Industry in Ogan Komering Ulu Selatan Regency (billion rupiahs), 2016–2020...</i>                  | 362<br>362 |
| 12.2       | Produk Domestik Regional Bruto Atas Dasar Harga Konstan 2010 Menurut Lapangan Usaha di Kabupaten Ogan Komering Ulu Selatan (miliar rupiah), 2016–2020.....<br><i>Gross Regional Domestic Product at 2010 Constant Market Prices by Industry in Ogan Komering Ulu Selatan Regency (billion rupiahs), 2016–2020 .....</i>    | 364<br>364 |
| 12.3       | Distribusi Persentase Produk Domestik Regional Bruto Atas Dasar Harga Berlaku Menurut Lapangan Usaha di Kabupaten Ogan Komering Ulu Selatan, 2016–2020.....<br><i>Percentage Distribution of Gross Regional Domestic Product at Current Market Prices by Industry in Ogan Komering Ulu Selatan Regency, 2016–2020.....</i> | 366<br>366 |
| 12.4       | Laju Pertumbuhan Produk Domestik Regional Bruto Atas Dasar Harga Konstan 2010 Menurut Lapangan Usaha di Kabupaten Ogan Komering Ulu Selatan (persen), 2016–2020 .....  | 368        |
|            | <i>Growth Rate of Gross Regional Domestic Product at 2010 Constant Market Prices by Industry in Ogan Komering Ulu Selatan Regency (percent), 2016–2020 .....</i>   | 368        |
| 12.5       | Produk Domestik Regional Bruto Atas Dasar Harga Berlaku Menurut Jenis Pengeluaran di Kabupaten Ogan Komering Ulu Selatan (miliar rupiah), 2016–2020.....<br><i>Gross Regional Domestic Product at Current Market Prices by Type of Expenditure in Ogan Komering Ulu Selatan Regency (billion rupiahs), 2016–2020 .....</i> | 370<br>370 |
| 12.6       | Produk Domestik Regional Bruto Atas Dasar Harga Konstan 2010 Menurut Jenis Pengeluaran di Kabupaten Ogan Komering Ulu Selatan (miliar rupiah), 2016–2020.....<br><i>Gross Regional Domestic Product at 2010 Constant Market Prices by Type of Expenditure in Ogan Komering Ulu Selatan Regency (billion</i>                | 371        |

|   | Halaman<br>Page |
|---|-----------------|
| <i>rupiahs), 2016–2020</i> .....  | 371             |
| 12.7 Distribusi Persentase Produk Domestik Regional Bruto Atas Dasar Harga Berlaku Menurut Jenis Pengeluaran di Kabupaten Ogan Komering Ulu Selatan, 2016–2020 .....          | 372             |
| <i>Percentage Distribution of Gross Regional Domestic Product at Current Market Prices by Type of Expenditure in Ogan Komering Ulu Selatan Regency, 2016–2020</i> .....       | 372             |
| 12.8 Laju Pertumbuhan Produk Domestik Regional Bruto Atas Dasar Harga Konstan 2010 Menurut Jenis Pengeluaran di Kabupaten Ogan Komering Ulu Selatan (persen), 2016–2020 ..... | 373             |
| <i>Growth Rate of Gross Regional Domestic Product at 2010 Constant Market Prices by Type of Expenditure in Ogan Komering Ulu Selatan Regency (percent), 2016–2020</i> .....   | 373             |
| <b>13. PERBANDINGAN ANTAR KABUPATEN/KOTA/ REGENCY/ MUNICIPAL COMPARISON</b> .....   | <b>375</b>      |
| 13.1 Jumlah Penduduk Menurut Kabupaten/Kota di Provinsi Sumatera Selatan (ribu), 2016–2020 .....  | 384             |
| <i>Population by Regency/Municipality in Sumatera Selatan Province (thousand), 2016–2020</i> .....  | 384             |
| 13.2 Laju Pertumbuhan Produk Domestik Regional Bruto Atas Dasar Harga Konstan 2010 Menurut Kabupaten/Kota di Provinsi Sumatera Selatan (persen), 2016–2020 .....              | 385             |
| <i>Rate of Growth of Gross Regional Domestic Products at Constant 2010 Prices by Regency/Municipality in Sumatera Selatan Province (percent), 2016–2020</i> .....             | 385             |
| 13.3 Jumlah Penduduk Miskin Menurut Kabupaten/Kota di Provinsi Sumatera Selatan (ribu), 2016–2020.....  | 386             |
| <i>Number of Poor Population by Regency/Municipality in Sumatera Selatan Province (thousand), 2016–2020</i> .....   | 386             |
| 13.4 Indeks Pembangunan Manusia Menurut Kabupaten/Kota di Provinsi Sumatera Selatan, 2016–2020.....   | 387             |
| <i>Human Development Index by Regency/Municipality in Sumatera Selatan Province, 2016–2020</i> .....  | 387             |

## DAFTAR GAMBAR/LIST OF FIGURES

|     |   | Halaman<br><i>Page</i> |
|-----|---|------------------------|
| 1.1 | Luas Daerah Menurut Kecamatan di Kabupaten Ogan Komering Ulu Selatan (Persen), 2020 .....   | 8                      |
|     | <i>Area of Subdistrict in Ogan Komering Ulu Selatan Regency (Percent), 2020.....</i>  | 8                      |
| 1.2 | Rata-Rata Jumlah Hari Hujan Menurut Bulan di Kabupaten Ogan Komering Ulu Selatan, 2020 .....  | 9                      |
|     | <i>Average of Number of Rain Days by Month in Ogan Komering Ulu Selatan Regency, 2020.....</i>  | 9                      |
| 2.1 | Jumlah Anggota Dewan Perwakilan Rakyat Daerah Menurut Partai Politik dan Jenis Kelamin di Kabupaten Ogan Komering Ulu Selatan, 2020 ..... | 27                     |
|     | <i>Number of Regional House of Representatives's Members by Political Parties and Sex in Ogan Komering Ulu Selatan Regency, 2020.....</i> | 27                     |
| 2.2 | Jumlah Pegawai Negeri Sipil Menurut Tingkat Pendidikan di Kabupaten Ogan Komering Ulu Selatan, 2020 .....                                 | 28                     |
|     | <i>Number of Civil Servants by Educational Level in Ogan Komering Ulu Selatan Regency, 2020.....</i>                                      | 28                     |
| 3.1 | Piramida Penduduk Kabupaten Ogan Komering Ulu Selatan, 2020 .   | 66                     |
|     | <i>Population Pyramid of Ogan Komering Ulu Selatan Regency, 2020.....</i>   | 66                     |
| 3.2 | Tingkat Pengangguran Terbuka di Kabupaten Ogan Komering Ulu Selatan (persen), 2013–2020 .....   | 67                     |
|     | <i>Economically Active Participation Rate in Ogan Komering Ulu Selatan Regency (percent), 2013–2020.....</i>                              | 67                     |
| 4.1 | Jumlah Sekolah Menurut Jenjang Pendidikan di Kabupaten Ogan Komering Ulu Selatan, 2020/2021 .....   | 106                    |
|     | <i>Number of Schools by School Level in Ogan Komering Ulu Selatan Regency, 2020/2021.....</i>   | 106                    |
| 4.2 | Jumlah Tenaga Kesehatan Menurut Kecamatan di Kabupaten Ogan Komering Ulu Selatan, 2020 .....  | 107                    |
|     | <i>Number of Medical Personnel by Subdistrict in Ogan Komering Ulu Selatan Regency, 2020.....</i>   | 107                    |

|     | Halaman<br>Page  |     |
|-----|--|-----|
| 5.1 | Produksi Buah Alpukat dan Pisang di Kabupaten Ogan Komering Ulu Selatan (kwintal), 2020.....                                   | 192 |
|     | <i>Production of Banana and Avocado in Ogan Komering Ulu Selatan Regency (Quintal), 2020 .....</i>                             | 192 |
| 5.2 | Produksi Perkebunan Menurut Jenis Tanaman di Kabupaten Ogan Komering Ulu Selatan (ton), 2020.....                              | 193 |
|     | <i>Production of Estate by Type of Crops in Ogan Komering Ulu Selatan Regency (ton), 2020 .....</i>                            | 193 |
| 6.1 | Jumlah Pelanggan Listrik di Kabupaten Ogan Komering Ulu Selatan, 2016–2020.....  | 252 |
|     | <i>Number of Electricity Customers in Ogan Komering Ulu Selatan Regency, 2016–2020.....</i>                                    | 252 |
| 6.2 | Jumlah Pelanggan Air di Kabupaten Ogan Komering Ulu Selatan, 2016–2020.....  | 253 |
|     | <i>Number of Electricity Customers in Ogan Komering Ulu Selatan Regency, 2016–2020.....</i>                                    | 253 |
| 7.1 | Jumlah Rumah Makan/Restoran di Kabupaten Ogan Komering Ulu Selatan, 2016–2020.....   | 271 |
|     | <i>Number of Restaurants in Ogan Komering Ulu Selatan Regency, 2016–2020 .....</i>   | 271 |
| 7.2 | Jumlah Wisatawan yang Berkunjung di Kabupaten Ogan Komering Ulu Selatan, 2013–2020 .....                                       | 272 |
|     | <i>Number of Tourist Visits in Ogan Komering Ulu Selatan Regency, 2013–2020 .....</i>  | 272 |
| 8.1 | Persentase Panjang Jalan Menurut Tingkat Kewenangan Pemerintahan di Kabupaten Ogan Komering Ulu Selatan, 2020 .....            | 292 |
|     | <i>Percentage of Length of Roads by Level of Government Authority in Ogan Komering Ulu Selatan Regency, 2020.....</i>          | 292 |
| 8.2 | Jumlah Pemancar Telepon Seluler Menurut Kecamatan dan Operator di Kabupaten Ogan Komering Ulu Selatan, 2020 .....              | 293 |
|     | <i>Number of Base Transmission Services (BTS) by Subdistrict and Operator in Ogan Komering Ulu Selatan Regency, 2020 .....</i> | 293 |



|      | Halaman<br>Page   |
|------|---|
| 9.1  | Jumlah Koperasi Menurut Jenis Koperasi di Kabupaten Ogan Komerling Ulu Selatan, 2020 ..... 311  |
|      | <i>Number of Cooperative by Kind of Cooperative in Ogan Komerling Ulu Selatan Regency, 2020</i> ..... 311   |
| 9.2  | Posisi Kredit Usaha Mikro, Kecil, dan Menengah yang Diberikan Bank Umum Menurut Bulan dan Jenis Penggunaan di Kabupaten Ogan Komerling Ulu Selatan (juta rupiah), 2020 ..... 312                |
|      | <i>Outstanding of Commercial Banks Credits to Micro, Small and Medium Scale Enterprise by Month and Type of Credits in Ogan Komerling Ulu Selatan Regency (million rupiahs), 2020</i> ..... 312 |
| 10.1 | Rata-Rata Pengeluaran per Kapita Sebulan Menurut Kelompok Komoditas (rupiah) di Kabupaten Ogan Komerling Ulu Selatan, 2019–2020..... 330  |
|      | <i>Monthly Average Expenditure per Capita by Commodity Group (rupiahs) in Ogan Komerling Ulu Selatan Regency, 2019–2020</i> ..... 330   |
| 10.2 | Rata-Rata Pengeluaran per Kapita Sebulan Menurut Kelompok Komoditas (persen) di Kabupaten Ogan Komerling Ulu Selatan, 2020 ..... 331  |
|      | <i>Monthly Average Expenditure per Capita by Commodity Group (percent) in Ogan Komerling Ulu Selatan Regency, 2020</i> ..... 331  |
| 11.1 | Jumlah Usaha Menurut Badan Usaha di Kabupaten Ogan Komerling Ulu Selatan, 2020 ..... 344  |
|      | <i>Number of Establishment by Corporation Form in Ogan Komerling Ulu Selatan Regency, 2020</i> ..... 344  |
| 11.2 | Jumlah Tanda Daftar Usaha Perdagangan di Kabupaten Ogan Komerling Ulu Selatan, 2016–2020 ..... 345  |
|      | <i>Number of Trade Establishment Register List in Ogan Komerling Ulu Selatan Regency, 2016–2020</i> ..... 345   |
| 12.1 | Laju Pertumbuhan Produk Domestik Regional Bruto Atas Dasar Harga Konstan 2010 di Kabupaten Ogan Komerling Ulu Selatan (persen), 2016–2020 ..... 360   |
|      | <i>Growth Rate of Gross Regional Domestic Product at 2010 Constant</i>  |

|      | Halaman<br>Page  |
|------|--|
|      | <i>Market Prices in Ogan Komering Ulu Selatan Regency (percent), 2016–2020</i> ..... 360   |
| 12.2 | Perkembangan Produk Domestik Regional Bruto Menurut Lapangan Usaha di Kabupaten Ogan Komering Ulu Selatan (miliar rupiah), 2016–2020 ..... 361 |
|      | <i>The Growth of Gross Regional Domestic Product by Industry in Ogan Komering Ulu Selatan Regency (billion rupiahs), 2016–2020</i> ..... 361   |
| 13.1 | Jumlah Penduduk Menurut Kabupaten/Kota di Provinsi Sumatera Selatan (ribu), 2020 ..... 382   |
|      | <i>Population by Regency/Municipality in Sumatera Selatan Province (thousand), 2020</i> ..... 382  |
| 13.2 | Jumlah Penduduk Miskin Menurut Kabupaten/Kota di Provinsi Sumatera Selatan (ribu), 2020 ..... 383  |
|      | <i>Number of Poor Population by Regency/Municipality in Sumatera Selatan Province (thousand), 2020</i> ..... 383                               |

## PENJELASAN UMUM/EXPLANATORY NOTES

Tanda-tanda, satuan-satuan, dan lain-lainnya yang digunakan dalam publikasi ini adalah sebagai berikut:

*Symbols, measurement units, and acronyms which are used in this publication, are as follows:*

### 1. TANDA-TANDA/SYMBOLS

|   |       |
|---|-------|
| Data tidak tersedia/Data not available .....                      | : ... |
| Tidak ada atau nol /Null or zero .....                            | : -   |
| Data dapat diabaikan/Data negligible .....                        | : 0   |
| Tanda decimal/Decimal point .....                                 | : ,   |
| Data tidak dapat ditampilkan/Not applicable .....                 | : NA  |
| Angka estimasi/Estimated figures .....                            | : e   |
| Angka diperbaiki/Revised figures .....                            | : r   |
| Angka sementara/Preliminary figures .....                         | : x   |
| Angka sangat sementara/Very preliminary figures .....             | : xx  |
| Angka sangat sangat sementara/Very very preliminary figures ..... | : xxx |

### 2. SATUAN/UNITS

|  |   |
|--|---|
| barel/barrel .....                           | : 158,99 liter/litres = 1/6,2898 m <sup>3</sup> |
| hektar (ha)/hectare (ha) .....               | : 10 000 m <sup>2</sup>                         |
| kilometer (km)/kilometres (km) .....         | : 1 000 meter/meters (m)                        |
| knot/knot .....                              | : 1,8523 km/jam (km/hour)                       |
| kuintal/quintal .....                        | : 100 kg  |
| KWh .....                                    | : 1 000 Watt hour                               |
| MWh .....                                    | : 1 000 KWh                                     |
| liter (untuk beras)/litre (for rice) .....   | : 0,80 kg                                       |
| MMSCF .....                                  | : 1/35,3 m <sup>3</sup>                         |
| metrik ton (m.ton)/metric ton (m. ton) ..... | : 0,98421 long ton = 1 000 kg                   |
| ons/ounce .....                              | : 28,31 gram/grams                              |
| ton .....                                    | : 1 000 kg                                      |

Satuan lain: buah, dus, butir, helai/lembar, kaleng, batang, pulsa, ton kilometer (ton-km), jam, menit, persen (%).

*Other units: unit, pack, pieces, sheet, tin, pulse, ton-kilometres(ton-km), hour, minute, percent (%).*

Perbedaan angka di belakang koma disebabkan oleh pembulatan angka.  
*The difference in decimal numbers is caused by rounding.*



## DAFTAR SINGKATAN/ LIST OF ABBREVIATIONS

|                 |   |
|-----------------|---|
| Km <sup>2</sup> | : Kilometer Persegi/Square Kilometer  |
| Km              | : Kilometer/Kilometers  |
| UPT             | : Unit Pemukiman Transmigrasi/Transmigration Settlement Unit                |
| Mdpl            | : Meter Diatas Permukaan Laut/Meters Above the Sea Level                    |
| TK              | : Taman Kanak-Kanak/Kindergarten  |
| RA              | : Raudatul Athfal   |
| SD              | : Sekolah Dasar/Primary School  |
| MI              | : Madrasah Ibtidaiyah   |
| SMP             | : Sekolah Menengah Pertama/Junior High School                               |
| MTs             | : Madrasah Tsanawiyah   |
| SMA             | : Sekolah Menengah Atas/Senior High School                                  |
| SMK             | : Sekolah Menengah Kejuruan/Vocational High School                          |
| MA              | : Madarasah Aliyah  |
| Ph.D            | : <i>Philosophiae Doctor</i> (latin), <i>Doctor of Philosophy</i> (inggris) |
| BCG             | : Bacillus Calmette Guerin  |
| DPT             | : Difteri, Pertusis, Tetanus  |
| TT              | : Tetanus Toxoid  |
| Alkes           | : Alat kesehatan/Health Kits  |
| RB              | : Rumah Bersalin/Delivery House   |
| BP              | : Balai Pengobatan/Polyclinic   |
| Puskesmas       | : Pusat Kesehatan Masyarakat/Public Health Center                           |
| Pustu           | : Puskesmas pembantu/Auxiliary Public Health Center                         |
| Posyandu        | : Pos Pelayanan Terpadu/Integrated Healthcare Center                        |
| Poskesdes       | : Pos Kesehatan Desa/Village Health Center                                  |
| TPS             | : Tempat Pembuangan Sementara /landfill                                     |
| Jamkesmas       | : Jaminan kesehatan masyarakat miskin/Poor public health insurance          |
| Ha              | : Hektar/Hectare  |
| m <sup>2</sup>  | : Meter persegi/Square meters   |
| Kg              | : Kilogram  |
| PLN             | : Perusahaan Listrik Negara/State Electric Company                          |
| Kwh             | : Kilowatt hour   |
| PDAM            | : Perusahaan Daerah Air Minum/Water Supply Establishment                    |
| m <sup>3</sup>  | : Meter kubik/Cubic meters  |
| LNPRT           | : Lembaga Non Profit Rumah Tangga/Non Profit Institution Household          |



## Statistik Kunci, 2018–2020 Key Statistics, 2018–2020

| Rincian/Description  | Satuan/Unit                                | 2018     | 2019                  | 2020                   |
|--|--|----------|-----------------------|------------------------|
| (1)  | (2)  | (5)      | (6)                   | (7)                    |
| <b>GEOGRAFI/GEOGRAPHY</b>  |  |          |                       |                        |
| Luas Wilayah/Total Area  | km <sup>2</sup> /sq.km                     | 5 493,94 | 5 493,94              | 5 493,94               |
| Jumlah Desa/Kelurahan/Number of Villages   | –  | 259      | 259                   | 259                    |
| <b>SOSIAL/SOCIAL</b>   |  |          |                       |                        |
| Penduduk <sup>1</sup> /Population <sup>1</sup>   | ribu/thousand                              | 357,11   | 361,09                | 408,98                 |
| Laju Pertumbuhan Penduduk <sup>1</sup> /Population Growth <sup>1</sup>   | %  | 1,18     | 1,11                  | 2,45                   |
| Angka Harapan Hidup <sup>1-e</sup> /Life Expectancy Rate <sup>1</sup>  | tahun/years                                | 66,49    | 66,76                 | 67,04                  |
| Angka Melek Huruf Usia 15+/Literacy Rate Aged 15+  | %  | 98,82    | 98,83                 | 99,33                  |
| Tingkat Partisipasi Angkatan Kerja -TPAK <sup>2,3</sup><br>Labour Force Participation Rate-LFPR <sup>2,3</sup>                         | %  | 76,83    | 76,92                 | 71,47                  |
| Tingkat Pengangguran Terbuka-TPT <sup>2,3</sup><br>Unemployment Rate-UR <sup>2,3</sup>   | %  | 4,11     | 2,99                  | 3,28                   |
| Penduduk Miskin <sup>4</sup> /Poor People <sup>4</sup>   | ribu/thousand                              | 37,87    | 37,92                 | 39,50                  |
| Persentase Penduduk Miskin <sup>4</sup><br>Percentage of Poor People <sup>4</sup>  | %  | 10,64    | 10,53                 | 10,85                  |
| Garis Kemiskinan<br>Poverty Line   | rupiah/kapita/bulan<br>rupiah/capita/month | 310 717  | 319 333               | 341 148                |
| Indeks Pembangunan Manusia-IPM <sup>5</sup><br>Human Development Index <sup>5</sup>  | –  | 64,84    | 65,43                 | 65,30                  |
| <b>EKONOMI/ECONOMIC</b>  |  |          |                       |                        |
| Produk Domestik Regional Bruto (PDRB) Harga Berlaku <sup>6</sup><br>Gross Regional Domestic Bruto (GRDP) at Current Price <sup>6</sup> | miliar rupiah<br>billion rupiahs           | 8 136,44 | 8 795,70 <sup>x</sup> | 8 975,76 <sup>xx</sup> |
| Laju Pertumbuhan Ekonomi <sup>8</sup> /Economic Growth <sup>7</sup>  | %  | 5,05     | 5,04 <sup>x</sup>     | 0,37 <sup>xx</sup>     |
| PDRB Per Kapita Harga Berlaku <sup>6,8</sup><br>Per Capita of GRDP at Current Price <sup>6,8</sup>                                     | juta rupiah<br>million rupiahs             | 22,78    | 24,36 <sup>x</sup>    | 24,59 <sup>xx</sup>    |
| Wisatawan Lokal/Local Tourists   | orang/person                               | 35 000   | 45 776                | 11 959                 |
| Wisatawan Asing/Foreign Tourists   | orang/person                               | 10       | 23                    | 2                      |
| Jumlah Pelanggan Listrik/Number of Electricity Customers   | pelanggan/customers                        | 57 315   | 63 946                | 69 915                 |
| Jumlah Pelanggan Air/Number of Water Customers   | pelanggan/customers                        | 8 552    | 8 623                 | 9 295                  |
| Realisasi Pendapatan Pemerintah Daerah<br>Actual Local Government Revenues   | miliar rupiah<br>billion rupiah            | 1 268,02 | 1 394,52              | 1 362,34               |
| Realisasi Belanja Pemerintah Daerah<br>Actual Local Government Expenditures  | miliar rupiah<br>billion rupiah            | 1 228,09 | 1 425,25              | 1 356,54               |

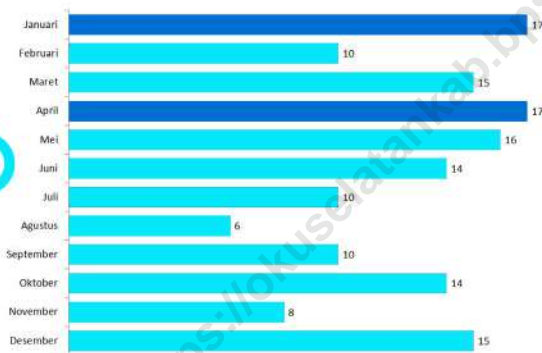
- Catatan/Notes: <sup>1</sup> Hasil proyeksi penduduk Indonesia 2010–2035 (pertengahan tahun/Juni)/*The result of Indonesia population projection 2010–2035 (mid year/June)*
- <sup>2</sup> Kondisi Agustus/*Condition at August*
- <sup>3</sup> Menggunakan penimbang hasil proyeksi penduduk tahun 2010–2035/*Weighted by the 2010–2035 population projection*
- <sup>4</sup> Kondisi Maret/*Condition at March*
- <sup>5</sup> Sejak tahun 2010, IPM dihitung dengan metode baru. Komponen IPM metode baru adalah angka harapan hidup saat lahir, harapan lama sekolah, rata-rata lama sekolah, dan pengeluaran per kapita/*Since 2010, HDI was calculated using new method. New HDI component are life expectancy at birth, expected years of schooling, means years of schooling, and expenditure per capita*
- <sup>6</sup> Mulai tahun 2010 mengadopsi System of National Account 2008 (SNA 2008)/*Since 2010 is in line with System of National Account 2008 (SNA 2008)*
- <sup>7</sup> Menggunakan tahun dasar 2010 (2010=100)/*Using 2010 base year (2010=100)*
- <sup>8</sup> Menggunakan proyeksi penduduk berdasarkan hasil SP2010/*Using population projection based on SP2010*
- <sup>x</sup> Angka Sementara/*Preliminary Figures*
- <sup>xx</sup> Angka Sangat Sementara/*Very Preliminary Figures*



# 1

## Geografi dan Iklim

# Geography & Climate



Jumlah Hari Hujan

Maret adalah Bulan dengan Curah Hujan Tertinggi dengan

354,23 mm



di Kabupaten OKU Selatan, Bulan Januari dan April adalah bulan dengan hari hujan terbanyak pada tahun 2020

## Jarak ke Ibukota

Kecamatan Sungai Are merupakan Kecamatan dengan jarak terjauh ke Kecamatan Muaradua (Ibukota)

85 km



Sungai Are

Muaradua

Kota Palembang

280 km





**PENJELASAN TEKNIS****TECHNICAL NOTES**

- |  |  |
|--|--|
| <p>1. Secara astronomis, Kabupaten Ogan Komering Ulu Selatan terletak antara 4° 14' sampai 4° 55' Lintang Selatan dan 103° 22' sampai 104° 21' Bujur Timur.</p>  | <p>1. <i>Astronomically, Ogan Komering Ulu Selatan Regency is located between 4° 14' to 4° 55' South Latitude and 103° 22' to 104° 21' East Longitude.</i></p>   |
| <p>2. Berdasarkan posisi geografisnya, Kabupaten Ogan Komering Ulu Selatan memiliki batas-batas: Utara - Kecamatan Ulu Ogan, Pengandonan, dan Lengkiti Kabupaten Ogan Komering Ulu; Selatan - Kabupaten Lampung Barat Propinsi Lampung; Barat - Kabupaten Bengkulu Selatan Propinsi Bengkulu dan Kecamatan Semendo Darat Ulu Kabupaten Muara Enim; Timur - Kecamatan Martapura Kabupaten Ogan Komering Ulu Timur dan Kabupaten Way Kanan Propinsi Lampung.</p> | <p>2. <i>In terms of geographic position, Ogan Komering Ulu Selatan Regency has boundaries as follows: North - Ulu Ogan, Pengandonan, and Lengkiti Subdistrict of Ogan Komering Ulu Regency; South - Lampung Barat Regency of Lampung Province; West - Bengkulu Selatan Regency of Bengkulu Province and Semendo Darat Subdistrict of Muara Enim Regency; East - Martapura Subdistrict of Ogan Komering Ulu Timur Regency and Way Kanan Regency of Lampung Province.</i></p> |
| <p>3. Berdasarkan letak geografisnya, wilayah Kabupaten Ogan Komering Ulu Selatan berada di ujung paling selatan dari Provinsi Sumatera Selatan.</p>   | <p>3. <i>In terms of geographic location, Ogan Komering Ulu Selatan Regency is located on the southeast part of Sumatera Selatan Province.</i></p>   |
| <p>4. Kabupaten Ogan Komering Ulu Selatan terdiri dari 19 kecamatan, yaitu:</p> <ul style="list-style-type: none"> <li>- Mekakau Ilir</li> <li>- Banding Agung</li> <li>- Warkuk Ranau Selatan</li> <li>- Buay Pematang Ribu Ranau Tengah</li> <li>- Buay Pemaca</li> </ul>  | <p>4. <i>Ogan Komering Ulu Selatan Regency has 19 subdistricts. These include:</i></p> <ul style="list-style-type: none"> <li>- <i>Mekakau Ilir</i></li> <li>- <i>Banding Agung</i></li> <li>- <i>Warkuk Ranau Selatan</i></li> <li>- <i>Buay Pematang Ribu Ranau Tengah</i></li> <li>- <i>Buay Pemaca</i></li> </ul>  |

- Simpang
- Buana Pemaca
- Muaradua
- Buay Rawan
- Buay Sandang Aji
- Tiga Dihaji
- Buay Runjung
- Runjung Agung
- Kisam Tinggi
- Muaradua Kisam
- Kisam Ilir
- Pulau Beringin
- Sindang Danau
- Sungai Are

- *Simpang*
- *Buana Pemaca*
- *Muaradua*
- *Buay Rawan*
- *Buay Sandang Aji*
- *Tiga Dihaji*
- *Buay Runjung*
- *Runjung Agung*
- *Kisam Tinggi*
- *Muaradua Kisam*
- *Kisam Ilir*
- *Pulau Beringin*
- *Sindang Danau*
- *Sungai Are*

5. Klasifikasi iklim berdasarkan suhu dan kelembaban udara dengan simbol A dan B. Iklim A atau Tropis dengan ciri : suhu rata-rata bulanan tidak kurang dari 18° C, suhu rata-rata tahunan 20° C - 25° C, curah hujan rata-rata lebih dari 70 cm/tahun. Iklim B atau iklim Gurun Tropis atau iklim kering dengan ciri : terdapat di daerah gurun dan daerah semiand (steppa), curah hujan terendah kurang dari 25,4/tahun dan penguapan besar.

5. *Climate classification based on temperature and humidity with the symbols A and B. Climate A or Tropical : the average monthly temperature not less than 18° C, average annual temperature 20° C - 25° C, rainfall averages more than 70 cm/year. Climate B or desert climates or tropical dry climate with the characteristics : there are desert areas and areas semiand (steppa), the lowest rainfall of less than 25,4/ year and large evaporation.*

**ULASAN****DESCRIPTION****Keadaan Geografi**

Kabupaten Ogan Komering Ulu Selatan merupakan kabupaten dengan wilayah dataran tinggi yang berbukit-bukit dengan ketinggian antara 45 sampai 1.643 meter di atas permukaan laut. Secara geografis, Kabupaten Ogan Komering Ulu Selatan terletak di ujung paling selatan dari wilayah Provinsi Sumatera Selatan. Sementara secara astronomis, terletak di antara 4° 14' sampai 4° 55' Lintang Selatan dan 103° 22' sampai 104° 21' Bujur Timur. Luas wilayah Kabupaten Ogan Komering Ulu Selatan adalah 5.493,94 km<sup>2</sup>.

Kabupaten Ogan Komering Ulu Selatan yang terbentuk pada tahun 2004, memiliki wilayah administrasi yang terbagi menjadi 19 kecamatan. Sebagian besar wilayah kecamatan merupakan dataran tinggi. Hanya enam kecamatan saja yang memiliki wilayah relatif datar, yaitu Kecamatan Muaradua, Buay Rawan, Buay Sandang Aji, Tiga Dihaji, Buay Runjung, dan Runjung Agung. Wilayah tertinggi di Kabupaten Ogan Komering Ulu Selatan adalah Gunung Seminung di Kecamatan Banding Agung, dengan ketinggian 1.888 meter dari permukaan laut.

Berdasarkan elevasi (ketinggian dari permukaan laut), dataran di Kabupaten Ogan Komering Ulu Selatan terdiri dari:

0 m - 100 m = 0,22 %

101 m - 500 m = 39,85 %

**Geography Condition**

*Ogan Komering Ulu Selatan Regency is topographically high land and hills area with altitude between 45 to 1.643 meters of sea surface. In terms of geographic location, Ogan Komering Ulu Selatan Regency is located on the southeast part of Sumatera Selatan Province. While astronomically, it is located between 4° 14' to 4° 55' South Latitude and 103° 22' to 104° 21' East Longitude. Total area of Ogan Komering Ulu Selatan Regency is 5.493,94 km<sup>2</sup>.*

*Ogan Komering Ulu Selatan Regency was formally formed in 2004 and divided into nineteen subdistricts. More than half of the subdistricts area are high level land. Only six subdistricts are relatively flat area, they are Muaradua, Buay Rawan, Buay Sandang Aji, Tiga Dihaji, Buay Runjung, and Runjung Agung Subdistrict. The highest area in Ogan Komering Ulu Selatan Regency is Seminung Mountain in Banding Agung Subdistrict, with altitude about 1.888 meter from the sea surface.*

*Based on elevation (altitude from sea surface), land in Ogan Komering Ulu Selatan Regency consists of:*

*0 m - 100 m = 0,22 %*

*101 m - 500 m = 39,85 %*

501 m -1000 m = 33,95 %

1.001 m ke atas = 25,98 %

Batas wilayah Kabupaten Ogan Komerling Ulu Selatan adalah:

- Bagian utara berbatasan dengan Kecamatan Ulu Ogan, Pengandonan, dan Lengkiti Kabupaten Ogan Komerling Ulu.
- Bagian selatan berbatasan dengan Kabupaten Lampung Barat Propinsi Lampung.
- Bagian barat berbatasan dengan Kabupaten Bengkulu Selatan Propinsi Bengkulu dan Kecamatan Semendo Darat Ulu Kabupaten Muara Enim.
- Bagian timur berbatasan dengan Kecamatan Martapura Kabupaten Ogan Komerling Ulu Timur dan Kabupaten Way Kanan Propinsi Lampung.

Kabupaten Ogan Komerling Ulu Selatan dialiri oleh dua sungai besar yang bermuara ke Sungai Komerling, yaitu Sungai Saka dan Sungai Selabung. Selain itu, terdapat sekitar 20 sungai dan anak sungai lain yang tersebar di seluruh wilayah. Kabupaten Ogan Komerling Ulu Selatan juga memiliki beberapa danau, baik yang besar maupun agak kecil, sehingga daerah ini merupakan salah satu daerah pariwisata potensial di Propinsi Sumatera Selatan. Danau yang terbesar adalah Danau Ranau di Kecamatan Banding Agung.

501 m-1000 m = 33,95 %

1,001 m and over = 25,98 %

*Territorial boundaries of Ogan Komerling Ulu Selatan Regency are:*

- *Northern area bordered by Ulu Ogan, Pengandonan, and Lengkiti Subdistrict of Ogan Komerling Ulu Regency.*
- *Southern area bordered by Lampung Barat Regency of Lampung Province.*
- *Western area bordered by Bengkulu Selatan Regency of Bengkulu Province and Semendo Darat Subdistrict of Muara Enim Regency.*
- *Eastern area bordered by Martapura Subdistrict of Ogan Komerling Ulu Timur Regency and Way Kanan Regency of Lampung Province.*

*There are two big rivers in Ogan Komerling Ulu Selatan Regency flow into Komerling River; they are Saka River and Selabung River. Besides that, there are about twenty rivers and small rivers all over the regency area. There also some lakes in Ogan Komerling Ulu Selatan Regency, a big one and some others are quite small. That's made this area become one of a potential tourism places in Sumatera Selatan Province. The biggest lake is Ranau Lake in Banding Agung Subdistrict.*

## Keadaan Iklim

Rata-rata curah hujan per bulan di Kabupaten Ogan Komering Ulu Selatan pada tahun 2020 adalah 228,51 mm. Sementara rata-rata jumlah hari hujan per bulan tahun 2020 berkisar 12 sampai 13 hari.

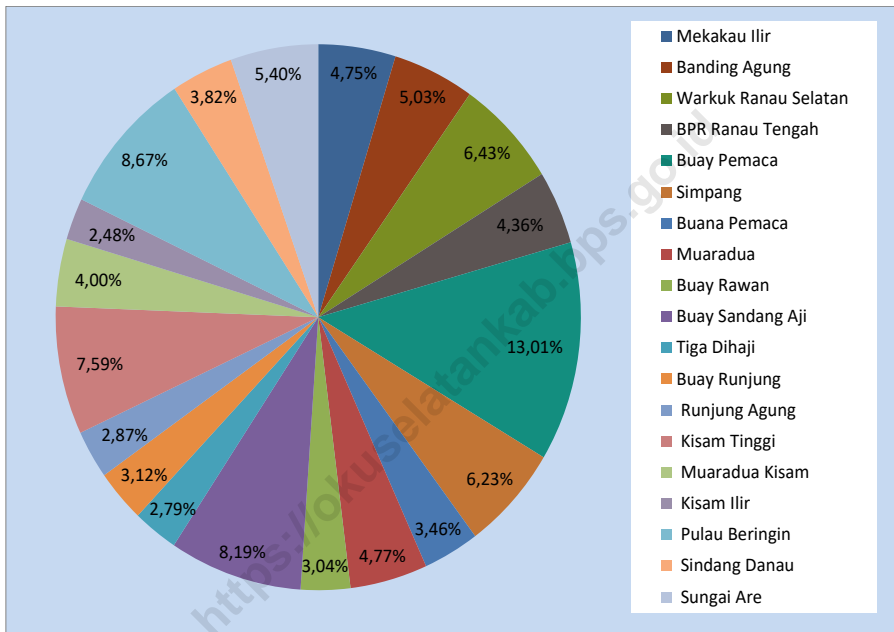
Bulan Maret adalah bulan dengan intensitas hujan tertinggi sepanjang tahun 2020 dengan rata-rata curah hujan 354,23 mm dan rata-rata hari hujan selama 15 hari. Sementara Bulan Agustus adalah bulan dengan intensitas hujan terendah dengan rata-rata curah hujan 76,98 mm dan rata-rata hari hujan hanya 6 hari.

## Climate Condition

*In 2020, average number of precipitation per month in Ogan Komering Ulu Selatan was 228,51 mm. While average number of rain days per month was about 12 to 13 days.*

*March was the month with the highest rain intensity as long as 2020 with average number of precipitation 354,23 mm and average number of rain days for 15 days. While August was the month with the lowest rain intensity with average number of precipitation 76,98 mm and average number of rain days just for 6 days.*

**Gambar 1.1** Luas Daerah Menurut Kecamatan di Kabupaten Ogan Komering Ulu Selatan (Persen), 2020  
**Figures 1.1** Area of Subdistrict in Ogan Komering Ulu Selatan Regency (Percent), 2020

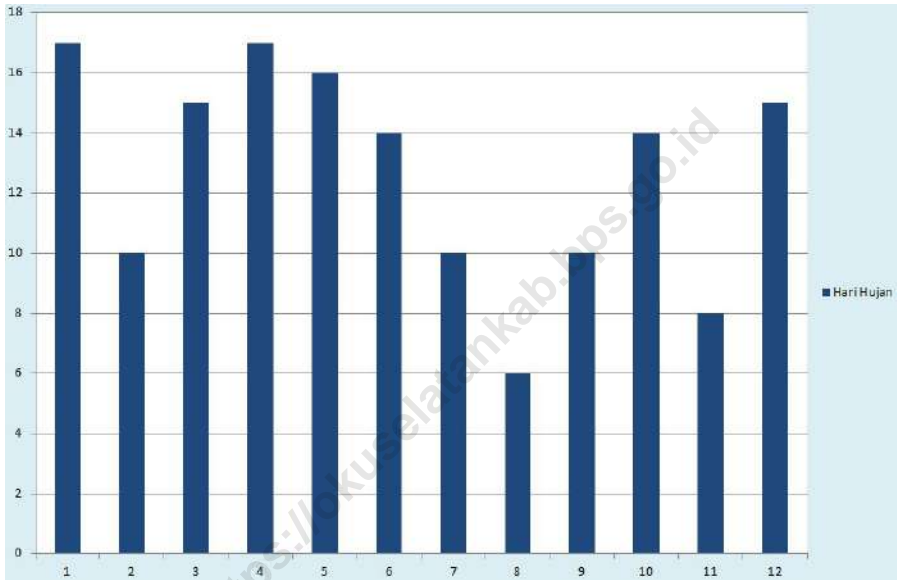


Sumber/Source: Peraturan Daerah Kabupaten Ogan Komering Ulu Selatan/ Local Regulations of Ogan Komering Ulu Selatan Regency



**Gambar**  
**Figures** 1.2

**Rata-Rata Jumlah Hari Hujan Menurut Bulan di Kabupaten  
Ogan Komering Ulu Selatan, 2020**  
*Average of Number of Rain Days by Month in Ogan  
Komering Ulu Selatan Regency, 2020*



Sumber/Source: Badan Meteorologi Klimatologi dan Geofisika Kenten Palembang/ *Meteorology, Climatology and Geophysic, Kenten Station, Palembang*

## 1.1 KEADAAN GEOGRAFI GEOGRAPHY CONDITION

**Tabel** 1.1.1 **Luas Daerah dan Jumlah Pulau Menurut Kecamatan di Kabupaten Ogan Komering Ulu Selatan, 2020**  
**Table** 1.1.1 **Total Area and Number of Islands by Subdistrict in Ogan Komering Ulu Selatan Regency, 2020**

| Kecamatan<br>Subdistrict         | Ibukota Kecamatan<br>Capital of Subdistrict | Luas <sup>1</sup><br>Total Area <sup>1</sup><br>(km <sup>2</sup> /sq.km) |
|----------------------------------|---|--|
| (1)                              | (2)   | (3)  |
| Mekakau Ilir                     | Tanjung Besar                               | 261,15   |
| Banding Agung                    | Bandar Agung Ranau                          | 276,38   |
| Warkuk Ranau Selatan             | Kota Batu                                   | 239,48   |
| BPR Ranau Tengah                 | Simpang Sender                              | 353,20   |
| Buay Pemaca                      | Kota Way                                    | 714,52   |
| Simpang                          | Simpang Agung                               | 342,29   |
| Buana Pemaca                     | Jagaraga                                    | 190,10   |
| Muaradua                         | Pasar Muaradua                              | 261,95   |
| Buay Rawan                       | Gunung Cahya                                | 167,00   |
| Buay Sandang Aji                 | Gunung Terang                               | 450,00   |
| Tiga Dihaji                      | Surabaya                                    | 153,45   |
| Buay Runjung                     | Belambangan                                 | 171,19   |
| Runjung Agung                    | Sura  | 157,41   |
| Kisam Tinggi                     | Tenang                                      | 417,00   |
| Muaradua Kisam                   | Muaradua Kisam                              | 219,80   |
| Kisam Ilir                       | Pulau Kemiling                              | 136,02   |
| Pulau Beringin                   | Pulau Beringin                              | 476,51   |
| Sindang Danau                    | Ulu Danau                                   | 210,00   |
| Sungai Are                       | Simpang Luas                                | 296,49   |
| <b>Ogan Komering Ulu Selatan</b> | <b>Muaradua</b>                             | <b>5 493,94</b>  |

Lanjutan Tabel/Continued Table 1.1.1

| Kecamatan<br>Subdistrict         | Persentase terhadap Luas Kabupaten<br>Percentage to Regency Area | Jumlah Pulau <sup>2</sup><br>Number of Islands <sup>2</sup> |
|----------------------------------|--|---|
| (1)                              | (4)  | (5)   |
| Mekakau Ilir                     | 4,75   | –   |
| Banding Agung                    | 5,03   | –   |
| Warkuk Ranau Selatan             | 4,36   | 1   |
| BPR Ranau Tengah                 | 6,43   | –   |
| Buay Pemaca                      | 13,01  | –   |
| Simpang                          | 6,23   | –   |
| Buana Pemaca                     | 3,46   | –   |
| Muaradua                         | 4,77   | –   |
| Buay Rawan                       | 3,04   | –   |
| Buay Sandang Aji                 | 8,19   | –   |
| Tiga Dihaji                      | 2,79   | –   |
| Buay Runjung                     | 3,12   | –   |
| Runjung Agung                    | 2,87   | –   |
| Kisam Tinggi                     | 7,59   | –   |
| Muaradua Kisam                   | 4,00   | –   |
| Kisam Ilir                       | 2,48   | –   |
| Pulau Beringin                   | 8,67   | –   |
| Sindang Danau                    | 3,82   | –   |
| Sungai Are                       | 5,40   | –   |
| <b>Ogan Komering Ulu Selatan</b> | <b>100,00</b>  | <b>1</b>  |

Catatan/Note: <sup>1</sup> Luas kabupaten berdasarkan Peraturan Menteri Dalam Negeri Nomor 137 Tahun 2017 tanggal 29 Desember 2017/  
Total regency area based on Minister of Home Affairs Regulation Number 137/2017, December 29, 2017

<sup>2</sup> Berdasarkan informasi Kementerian Dalam Negeri Tahun 2018/Based on information from Ministry of Home Affairs, 2018

Sumber/Source: Peraturan Daerah Kabupaten Ogan Komering Ulu Selatan/Local Regulations of Ogan Komering Ulu Selatan Regency

**Tabel**  
**Table** 1.1.2

**Tinggi Wilayah dan Jarak ke Ibukota Kabupaten Menurut Kecamatan di Kabupaten Ogan Komering Ulu Selatan, 2020**  
**Altitude and Distance to the Capital of Regency by Subdistrict in Ogan Komering Ulu Selatan Regency, 2020**

| Kecamatan<br>Subdistrict         | Tinggi Wilayah (mdpl)<br>Altitude (m a.s.l) | Jarak ke Ibukota (km)<br>Distance to the Capital (km) |
|----------------------------------|---|---|
| (1)                              | (2)   | (3)   |
| Mekakau Ilir                     | 549   | 78,52   |
| Banding Agung                    | 575   | 55,40   |
| Warkuk Ranau Selatan             | 666   | 59,16   |
| BPR Ranau Tengah                 | 736   | 46,86   |
| Buay Pemaca                      | 159   | 20,00   |
| Simpang                          | 117   | 25,93   |
| Buana Pemaca                     | 118   | 18,00   |
| Muaradua                         | 196   | 0,00  |
| Buay Rawan                       | 249   | 15,00   |
| Buay Sandang Aji                 | 193   | 20,66   |
| Tiga Dihaji                      | 191   | 42,00   |
| Buay Runjung                     | 368   | 56,61   |
| Runjung Agung                    | 471   | 50,64   |
| Kisam Tinggi                     | 625   | 61,54   |
| Muaradua Kisam                   | 652   | 64,45   |
| Kisam Ilir                       | 465   | 51,11   |
| Pulau Beringin                   | 761   | 64,18   |
| Sindang Danau                    | 914   | 81,98   |
| Sungai Are                       | 1 065                                       | 85,21   |
| <b>Ogan Komering Ulu Selatan</b> | <b>196</b>                                  | <b>280,00</b>   |

Catatan/Note: Tinggi wilayah diukur di lokasi gedung kantor kecamatan/Altitude were measured in subdistrict office building location  
 Sumber/Source: Pendataan Potensi Desa/Village Potential Data Collecting

**Tabel**  
**Table** 1.1.3

**Nama Sungai dan Panjang Alurnya di Kabupaten Ogan Komerling Ulu Selatan, 2020**  
**River Name and Length in Ogan Komerling Ulu Selatan Regency, 2020**

| <b>Nama Sungai</b><br><b>River Name</b> | <b>Panjang/Length</b><br><b>(km)</b> |
|---|--------------------------------------|
| (1)                                     | (2)                                  |
| 1. Sungai Saka                          | 60                                   |
| 2. Sungai Mangama                       | 22                                   |
| 3. Sungai Pilamasin                     | 15                                   |
| 4. Sungai Giham                         | 30                                   |
| 5. Sungai Tahmi                         | 20                                   |
| 6. Sungai Puru                          | 15                                   |
| 7. Sungai Imas                          | 40                                   |
| 8. Sungai Keruh                         | 20                                   |
| 9. Sungai Selabung                      | 44                                   |
| 10. Sungai Mekakau                      | 40                                   |
| 11. Sungai kemu                         | 35                                   |

Sumber/Source: Kantor Pertanahan Kabupaten Ogan Komerling Ulu Selatan/Land Authority Office of Ogan Komerling Ulu Selatan Regency

## 1.2 KEADAAN IKLIM CLIMATE CONDITION

**Tabel 1.2.1** Pengamatan Unsur Iklim Menurut Bulan pada Stasiun Klimatologi Kenten Palembang di Provinsi Sumatera Selatan, 2020  
*Observation of Climate Elements By Months at Climatology Station of Kenten Palembang in Sumatera Selatan Province, 2020*

| Bulan<br>Month      | Suhu/Temperature (°C) |                      |                     | Kelembaban/Humidity (%) |                      |                     |
|---------------------|-----------------------|----------------------|---------------------|-------------------------|----------------------|---------------------|
|                     | Minimum               | Rata-rata<br>Average | Maksimum<br>Maximum | Minimum                 | Rata-rata<br>Average | Maksimum<br>Maximum |
| (1)                 | (2)                   | (3)                  | (4)                 | (5)                     | (6)                  | (7)                 |
| Januari/January     | 23,20                 | 28,65                | 33,20               | 56,00                   | 81,88                | 100,00              |
| Februari/February   | 23,10                 | 28,60                | 33,40               | 60,00                   | 82,33                | 100,00              |
| Maret/March         | 22,40                 | 29,34                | 34,80               | 55,00                   | 80,60                | 100,00              |
| April/April         | 22,00                 | 29,11                | 34,80               | 55,00                   | 80,96                | 100,00              |
| Mei/May             | 22,80                 | 29,58                | 34,60               | 44,00                   | 79,77                | 100,00              |
| Juni/June           | 22,00                 | 29,07                | 34,40               | 56,00                   | 79,77                | 100,00              |
| Juli/July           | 23,20                 | 28,74                | 34,60               | 58,00                   | 81,93                | 98,00               |
| Agustus/August      | 23,00                 | 30,09                | 36,80               | 47,00                   | 72,18                | 100,00              |
| September/September | 22,60                 | 29,41                | 36,00               | 52,00                   | 74,44                | 100,00              |
| Oktober/October     | 22,20                 | 29,28                | 34,60               | 49,00                   | 76,62                | 100,00              |
| November/November   | 22,60                 | 29,19                | 35,40               | 52,00                   | 77,56                | 100,00              |
| Desember/December   | 22,00                 | 28,56                | 34,40               | 54,00                   | 80,34                | 100,00              |

Lanjutan Tabel/*Continued Table 1.2.1*

| Bulan<br>Month      | Kecepatan Angin (m/det)<br>Wind Velocity (m/sec) |                      |                     | Tekanan Udara/Atmospheric Pressure<br>(mb) |                      |                     |
|---------------------|--|----------------------|---------------------|--|----------------------|---------------------|
|                     | Minimum  | Rata-rata<br>Average | Maksimum<br>Maximum | Minimum                                    | Rata-rata<br>Average | Maksimum<br>Maximum |
| (1)                 | (8)  | (9)                  | (10)                | (11)                                       | (12)                 | (13)                |
| Januari/January     | 0,00   | 1,80                 | 5,66                | 1 005,60                                   | 1 009,42             | 1 014,40            |
| Februari/February   | 0,00   | 1,97                 | 4,63                | 1 005,20                                   | 1 009,97             | 1 014,30            |
| Maret/March         | 0,00   | 1,59                 | 6,17                | 1 004,80                                   | 1 008,93             | 1 013,50            |
| April/April         | 0,00   | 1,22                 | 4,12                | 1 004,80                                   | 1 009,06             | 1 013,10            |
| Mei/May             | 0,00   | 1,40                 | 9,77                | 1 003,60                                   | 1 008,21             | 1 013,00            |
| Juni/June           | 0,00   | 1,53                 | 4,12                | 1 004,10                                   | 1 008,69             | 1 012,20            |
| Juli/July           | 0,00   | 1,55                 | 4,12                | 1 004,30                                   | 1 008,15             | 1 011,40            |
| Agustus/August      | 0,00   | 2,01                 | 5,66                | 1 004,10                                   | 1 008,32             | 1 012,20            |
| September/September | 0,00   | 1,83                 | 13,89               | 1 004,30                                   | 1 008,63             | 1 012,60            |
| Oktober/October     | 0,00   | 1,32                 | 5,14                | 1 003,40                                   | 1 008,02             | 1 012,00            |
| November/November   | 0,00   | 1,20                 | 5,66                | 1 001,30                                   | 1 008,41             | 1 013,70            |
| Desember/December   | 0,00   | 1,54                 | 5,14                | 1 003,20                                   | 1 007,83             | 1 011,60            |

Lanjutan Tabel/*Continued Table 1.2.1*

| <b>Bulan<br/>Month</b>      | <b>Jumlah Curah Hujan<br/>Number of Precipitation<br/>(mm)</b> | <b>Jumlah Hari Hujan<br/>(hari)<br/>Number of Rainy Days<br/>(day)</b> | <b>Penyinaran Matahari<br/>Duration of Sunshine<br/>(%)</b> |
|-----------------------------|--|--|---|
| (1)                         | (14)   | (15)   | (16)  |
| Januari/ <i>January</i>     | 114,30   | 29   | 42,08   |
| Februari/ <i>February</i>   | 298,50   | 22   | 50,09   |
| Maret/ <i>March</i>         | 367,90   | 19   | 58,87   |
| April/ <i>April</i>         | 396,50   | 24   | 58,21   |
| Mei/ <i>May</i>             | 265,30   | 20   | 55,36   |
| Juni/ <i>June</i>           | 133,00   | 19   | 60,42   |
| Juli/ <i>July</i>           | 74,90  | 20   | 61,21   |
| Agustus/ <i>August</i>      | 48,60  | 10   | 76,53   |
| September/ <i>September</i> | 116,00   | 14   | 60,63   |
| Oktober/ <i>October</i>     | 251,80   | 17   | 49,23   |
| November/ <i>November</i>   | 333,60   | 23   | 58,67   |
| Desember/ <i>December</i>   | 228,20   | 22   | 37,93   |

Sumber/*Source*: Badan Meteorologi Klimatologi dan Geofisika Kenten Palembang/ *Meteorology, Climatology and Geophysic, Kenten Station, Palembang*



**Tabel**  
**Table** 1.2.2**Rata-Rata Jumlah Curah Hujan dan Hari Hujan Menurut Bulan di Kabupaten Ogan Komering Ulu Selatan, 2020**  
**Average Number of Precipitation and Rain Days by Month in Ogan Komering Ulu Selatan Regency, 2020**

| <b>Bulan</b><br><b>Month</b> | <b>Jumlah Curah Hujan</b><br><b>Number of Precipitation</b><br><b>(mm)</b> | <b>Jumlah Hari Hujan (hari)</b><br><b>Number of Rainy Days</b><br><b>(day)</b> |
|------------------------------|--|--|
| (1)                          | (2)  | (3)  |
| Januari/January              | 343,93   | 17   |
| Februari/February            | 206,55   | 10   |
| Maret/March                  | 354,23   | 15   |
| April/April                  | 304,98   | 17   |
| Mei/May                      | 350,83   | 16   |
| Juni/June                    | 266,23   | 14   |
| Juli/July                    | 115,93   | 10   |
| Agustus/August               | 76,98  | 6  |
| September/September          | 122,38   | 10   |
| Oktober/October              | 285,50   | 14   |
| November/November            | 129,90   | 8  |
| Desember/December            | 184,65   | 15   |

Sumber/Source: Badan Meteorologi Klimatologi dan Geofisika Kenten Palembang/ *Meteorology, Climatology and Geophysic, Kenten Station, Palembang*



# 2 *government* Pemerintahan



Pada tahun 2020, Kabupaten OKU Selatan terdiri dari:

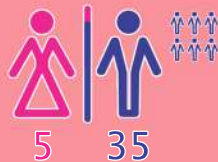
**19** Kecamatan

**252** Desa dan

**7** Kelurahan

**64** Lingkungan dan

**1.311** Dusun



Pada tahun 2020, anggota DPRD Kabupaten OKU Selatan terdiri dari 40 anggota dimana 5 diantaranya berjenis kelamin perempuan.

40 anggota DPRD tersebut berasal dari 12 partai pemenang pemilu tahun 2019.

Realisasi Pendapatan Tahun 2020

**1.362.341.264.402** rupiah

Realisasi Belanja Tahun 2020

**1.356.545.377.616** rupiah



**PENJELASAN TEKNIS****TECHNICAL NOTES**

- |  |   |
|--|---|
| <p>1. Menurut Undang-Undang Dasar Republik Indonesia 1945 (hasil amandemen kedua), yaitu pada Bab VI tentang Pemerintahan Daerah, Pasal 18, Ayat 1, dinyatakan bahwa "Negara Kesatuan Republik Indonesia dibagi atas daerah-daerah provinsi dan daerah provinsi itu dibagi atas kabupaten dan kota, yang tiap-tiap provinsi, kabupaten, dan kota itu mempunyai pemerintahan daerah, yang diatur dengan undang-undang."</p> | <p>1. <i>As stated in Undang-Undang Dasar Republik Indonesia 1945 (after second amendement), in Chapter IV, clause 18, verse 1, stated "Negara Kesatuan Republik Indonesia divided by Provinces whereas the province itself divided by Regencies and Cities, and owned local government and regulated by Constitution."</i></p> |
| <p>2. Kecamatan adalah wilayah administratif yang merupakan kepanjangan tangan dari pemerintah kabupaten atau kota. Kecamatan dipimpin oleh seorang camat, yang merupakan pegawai negeri sipil serta bertanggung jawab kepada bupati atau walikota yang melingkupi batas-batas wilayahnya. Setiap kecamatan terdiri dari beberapa kelurahan/desa atau nama lain.</p>   | <p>2. <i>Subdistrict is an administrative area located within regency or city which led by camat. Camat itself is a legal civil servant and report directly to bupati or walikota. Subdistrict consist of urban communities/villages.</i></p>   |
| <p>3. Tingkatan di bawah kecamatan adalah kelurahan atau desa. Kelurahan dipimpin oleh seorang lurah, sedangkan desa dipimpin oleh seorang kepala desa.</p>  | <p>3. <i>Urban communities is one level below subdistrict and led by Lurah, meanwhile in certain area urban communities can be called village and led by kepala desa.</i></p>   |
| <p>4. Dusun adalah suatu daerah dimana beberapa rumah atau keluarga bertempat tinggal. Dusun merupakan bagian</p>  | <p>4. <i>Rural is an area contain house and families that settled their life. Rural is administrative area which is also part of village. In an urban</i></p>   |

dari sebuah desa. Untuk beberapa wilayah, penamaan dusun menggunakan sinonim lingkungan untuk wilayah kelurahan dalam penyebutannya.

*communities neighbours, rural used to be called lingkungan.*

5. Anggota Dewan Perwakilan Rakyat Daerah (DPRD) dipilih melalui pemilihan umum (pemilu) dan dilantik dalam masa jabatan lima tahun.
  6. Selama masa kerjanya, Dewan Perwakilan Rakyat Kabupaten Ogan Komering Ulu Selatan menghasilkan beberapa keputusan yang dikelompokkan menjadi empat : (1) Keputusan Daerah, (2) Keputusan Dewan, (3) Keputusan Pimpinan Dewan, dan (4) Keputusan Kesepakatan Bersama.
  7. Secara umum, Pegawai Negeri Sipil (PNS) yang bekerja di lingkungan pemerintah Kabupaten Ogan Komering Ulu Selatan dapat dikelompokkan dalam tiga kelompok besar unit kerja yaitu (1) Sekertariat Daerah (setda), (2) Dinas-Dinas, (3) Badan-Badan, Inspektorat, dan Kantor-Kantor.
  8. Statistik keuangan Pemerintah Daerah Kabupaten/Kota dikumpulkan oleh Badan Pusat Statistik melalui masing-masing kantor bupati/walikota.
5. *The Rregional House of Representatives (DPRD) members are elected through a general election and appointed for a five-year membership.*
  6. *During the working period, the Regional House of Representatives of Ogan Komering Ulu Selatan Regency made some decisions that were grouped into four : (1) Local decisions, (2) Parliament decisions, (3) Chairman of Parliament decisions and (4) Collective Agreement.*
  7. *In general, Civil Servants (PNS) working within the government of Ogan Komering Ulu Selatan Regency can be grouped into three major groups of working units comprising of (1) Regional Secretariat, (2) the Local Departments and Services and (3) Boards, Inspectorate and Agencies.*
  8. *Statistics on regency/municipal finance are collected by the BPS-Statistics Indonesia through the regency/city offices.*

9. Realisasi Penerimaan dan Pengeluaran Pemerintah Kabupaten adalah realisasi/perhitungan APBD kabupaten pada tiap tahun anggaran.
  10. Pendapatan Asli Daerah (PAD) adalah pendapatan yang diperoleh daerah yang dipungut berdasarkan peraturan daerah sesuai dengan peraturan perundang-undangan, guna keperluan daerah yang bersangkutan dalam membiayai kegiatannya.
  11. Dana Perimbangan adalah dana yang bersumber dari pendapatan APBN yang dialokasikan kepada daerah untuk mendanai kebutuhan daerah dalam rangka pelaksanaan desentralisasi.
  12. Lain-lain Pendapatan yang Sah adalah pendapatan lainnya dari pemerintah pusat dan atau dari instansi pusat, serta dari daerah lainnya.
9. *Actual revenue and expenditure of Regency Government is the realization/regency budget calculations for every fiscal year.*
  10. *Original Local Government Revenue is revenue that withheld based on local regulations in accordance with the legislation, for the purposes of financing their activities.*
  11. *Balanced Budget is the fund coming from the state budget that allocated to regions to fund their needs in the context of decentralization.*
  12. *Other Legal Revenue is other income that coming from the central government and or from the central agencies, as well as from other local government.*

**ULASAN****DESCRIPTION****Wilayah Administratif**

Wilayah Kabupaten Ogan Komering Ulu Selatan sebelumnya merupakan bagian dari Kabupaten Ogan Komering Ulu. Kemudian, melalui Undang-undang Nomor 37 Tahun 2003, Ogan Komering Ulu Selatan dimekarkan menjadi sebuah kabupaten yang otonom. Sejak berdirinya Kabupaten Ogan Komering Ulu Selatan, telah terjadi perkembangan yang cukup signifikan dalam bidang pemerintahan, dimana pada awalnya terdiri dari 10 kecamatan. Pada tahun 2006 dimekarkan menjadi 16 kecamatan dan selanjutnya pada tahun 2007 dimekarkan kembali menjadi 19 kecamatan.

Secara administratif, Kabupaten Ogan Komering Ulu Selatan terdiri dari 19 kecamatan, yang terbagi menjadi 252 desa dan 7 kelurahan. Pada tahun 2019, terdapat 64 lingkungan dan 1.311 dusun yang tersebar di seluruh desa dan kelurahan.

**Dewan Perwakilan Rakyat Daerah**

Berdasarkan hasil pemilihan umum tahun 2019, wakil rakyat yang terpilih dan duduk pada lembaga legislatif Dewan Perwakilan Rakyat Daerah (DPRD) Kabupaten Ogan Komering Ulu Selatan adalah sebanyak 40 orang, yang terdiri dari 36 orang laki-laki dan 4 orang perempuan. Menurut komposisinya, wakil rakyat pada

**Administrative Area**

*Ogan Komering Ulu Selatan Regency area was previously a part of Ogan Komering Ulu Regency. Through State Law 37/2003, it was broaden into autonomous regency. Since the establishment, Ogan Komering Ulu Selatan's governmental system has experienced a significant development. Ogan Komering Ulu Selatan formerly consists of 10 Sub Districts. In 2006 it was broaden into 16 Sub Districts, and in 2007 it has become 19 Sub Districts.*

*Administratively, Ogan Komering Ulu Selatan Regency consist of 19 Sub Districts, which divided to 252 villages and 7 wards. In 2019, there are 64 subvillage environments and 1,311 subvillages all over whole regency area.*

**Regional House of Representative**

*Based on 2019 General Election, people's representative chosen and seated in legislative body The House of Representatives (DPRD) of Ogan Komering Ulu Selatan was 40 members, comprising of 36 men and 4 women. From the composition, most of the representative members in these institutions have a high school degree*



lembaga ini sebagian besar memiliki pendidikan tertinggi SLTA Sederajat dan berumur 36-49 tahun.

Menurut struktur keanggotaan, anggota DPRD Kabupaten Ogan Komering Ulu Selatan tahun 2020 berasal dari 12 partai politik peserta pemilu. Partai politik dengan jumlah wakil rakyat terbanyak adalah Partai Demokrat dengan wakil rakyat sebanyak 5 orang.

### Sumber Daya Manusia

Pada tahun 2020, jumlah pegawai negeri sipil (PNS) di Kabupaten Ogan Komering Ulu Selatan adalah 5.184 orang, yang terdiri dari 2.317 laki-laki dan 2.867 perempuan. Jumlah pegawai negeri sipil mengalami sedikit peningkatan dibandingkan tahun 2019 yang berjumlah 5.181 orang.

Berdasarkan kelompok jabatan, jumlah pegawai negeri sipil terbanyak berada pada jabatan fungsional tertentu yaitu sebanyak 2.318 orang atau 44,71 persen. Menurut kepangkatan, pegawai negeri sipil didominasi oleh golongan III yaitu sebanyak 3.216 orang atau 62,04 persen. Menurut tingkat pendidikan, jumlah pegawai negeri sipil terbanyak adalah tingkatan sarjana atau lulusan universitas, baik setara strata 1, strata 2, atau strata 3. Kelompok ini mencapai 3.202 orang atau 61,77 persen dari jumlah pegawai negeri sipil di Kabupaten Ogan Komering Ulu Selatan.

*background and age range between 36-49 years old.*

*From organization structure, The House of Representatives of Ogan Komering Ulu Selatan membership in 2019 came from 12 political parties. Political party with the largest number of representative members was Democrat Party with 5 representative members.*

### Human Resources

*In 2020, the number of civil servants in Ogan Komering Ulu Selatan was 5,184 persons, consist of 2,317 men and 2,867 women. The civil servant number in 2020 slightly increased from 2019 which was 5,181 persons.*

*Based on occupation type, most of civil servants was in spesific functional group which was about 2,318 persons or 44.71 percent. Based on hierarchy, range III dominated the number of civil servants about 3,216 persons or 62.04 percent. The composition of civil servants by educational level dominated by university graduates level, consist of bachelor, master and doctoral level. This group of educational level reached 3,202 persons or 61.77 percent of total civil servants in Ogan Komering Ulu Selatan Regency.*

## Keuangan Pemerintah Daerah

Realisasi penerimaan pendapatan daerah Kabupaten Ogan Komering Ulu Selatan tahun 2020 mencapai 1.362,34 miliar rupiah. Bila dibandingkan dengan realisasi tahun sebelumnya yang senilai 1.394,52 miliar rupiah, realisasi penerimaan pendapatan pemerintah kabupaten tahun 2020 ini mengalami penurunan sekitar 2,31 persen.

Jenis pendapatan daerah dengan jumlah terbanyak pada tahun 2019 adalah dana perimbangan yaitu sebesar 906,43 miliar rupiah. Jumlah ini mencapai 66,53 persen dari total pendapatan daerah.

Sementara itu, realisasi belanja daerah Kabupaten Ogan Komering Ulu Selatan tahun 2020 mencapai 1.356,54 miliar rupiah. Realisasi belanja ini mengalami penurunan 4,82 persen dibandingkan tahun 2019 yang senilai 1.425,25 miliar rupiah.

## Local Government Finance

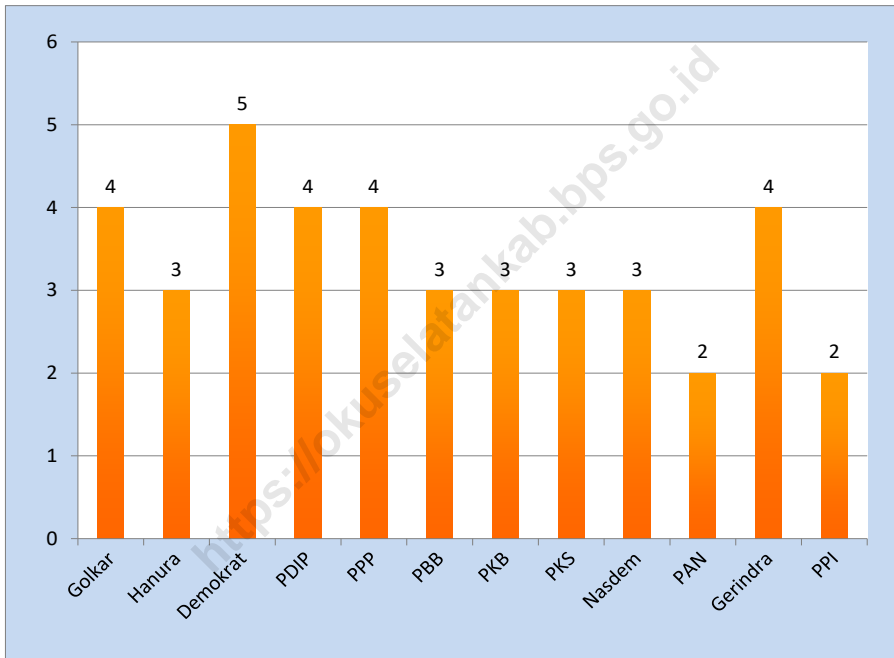
*The realization of budgeted revenues of Ogan Komering Ulu Selatan Regency in 2020 was 1,362.34 billion rupiahs. Compared to realization of previous year which was 1,394.52 billion rupiahs, the realization of regency's government revenue decreased by 2.31 percent.*

*Most of budgeted revenues came from balanced funds with about 906.43 billion rupiahs. This balance funds is about 66.53 percent of budgeted revenues of Ogan Komering Ulu Selatan Regency.*

*Meanwhile, the realization of budgeted expenditures of Ogan Komering Ulu Selatan Regency in 2018 was 1,228.09 billion rupiahs. This number rose by 1.17 percent from 2017 which was 1,213.83 billion rupiahs.*

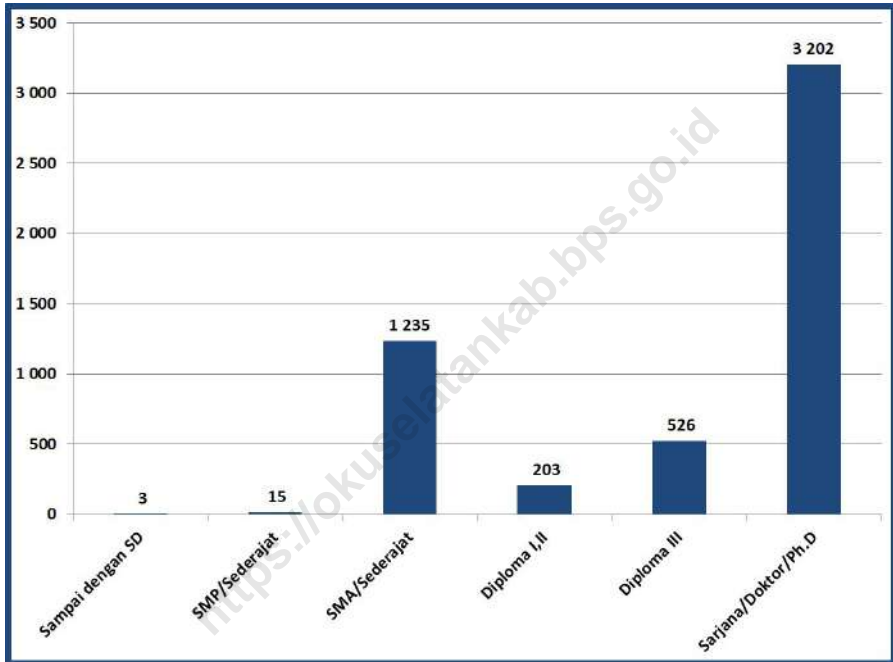
**Gambar** 2.1  
**Figures**

**Jumlah Anggota Dewan Perwakilan Rakyat Daerah Menurut Partai Politik dan Jenis Kelamin di Kabupaten Ogan Komering Ulu Selatan, 2020**  
**Number of Regional House of Representatives's Members by Political Parties and Sex in Ogan Komering Ulu Selatan Regency, 2020**



Sumber/Source: Sekertariat Dewan Perwakilan Rakyat Daerah Kabupaten Ogan Komering Ulu Selatan/ Secretariat of The House of Representative of Ogan Komering Ulu Selatan Regency

**Gambar 2.2** Jumlah Pegawai Negeri Sipil Menurut Tingkat Pendidikan di Kabupaten Ogan Komering Ulu Selatan, 2020  
**Figures 2.2** Number of Civil Servants by Educational Level in Ogan Komering Ulu Selatan Regency, 2020



Sumber/Source: Badan Kepegawaian dan Pengembangan Sumber Daya Manusia Kabupaten Ogan Komering Ulu Selatan/ Civil Service and Human Resource Development Office of Ogan Komering Ulu Selatan Regency

## 2.1 WILAYAH ADMINISTRATIF ADMINISTRATIVE AREA

**Tabel 2.1.1** Jumlah Desa<sup>1</sup>/Kelurahan Menurut Kecamatan di Kabupaten Ogan Komering Ulu Selatan, 2016–2020  
*Number of Villages<sup>1</sup>/Kelurahan by Subdistrict in Ogan Komering Ulu Selatan Regency, 2016–2020*

| Kecamatan<br>Subdistrict         | 2016       | 2017       | 2018       | 2019       | 2020       |
|----------------------------------|------------|------------|------------|------------|------------|
| (1)                              | (2)        | (3)        | (4)        | (5)        | (6)        |
| Mekakau Ilir                     | 15         | 15         | 15         | 15         | 15         |
| Banding Agung                    | 22         | 22         | 22         | 22         | 22         |
| Warkuk Ranau Selatan             | 16         | 16         | 16         | 16         | 16         |
| BPR Ranau Tengah                 | 22         | 22         | 22         | 22         | 22         |
| Buay Pemaca                      | 22         | 22         | 22         | 22         | 22         |
| Simpang                          | 7          | 7          | 7          | 7          | 7          |
| Buana Pemaca                     | 8          | 8          | 8          | 8          | 8          |
| Muaradua                         | 14         | 14         | 14         | 14         | 14         |
| Buay Rawan                       | 11         | 11         | 11         | 11         | 11         |
| Buay Sandang Aji                 | 16         | 16         | 16         | 16         | 16         |
| Tiga Dihaji                      | 8          | 8          | 8          | 8          | 8          |
| Buay Runjung                     | 14         | 14         | 14         | 14         | 14         |
| Runjung Agung                    | 9          | 9          | 9          | 9          | 9          |
| Kisam Tinggi                     | 19         | 19         | 19         | 19         | 19         |
| Muaradua Kisam                   | 18         | 18         | 18         | 18         | 18         |
| Kisam Ilir                       | 9          | 9          | 9          | 9          | 9          |
| Pulau Beringin                   | 13         | 13         | 13         | 13         | 13         |
| Sindang Danau                    | 7          | 7          | 7          | 7          | 7          |
| Sungai Are                       | 9          | 9          | 9          | 9          | 9          |
| <b>Ogan Komering Ulu Selatan</b> | <b>259</b> | <b>259</b> | <b>259</b> | <b>259</b> | <b>259</b> |

Catatan/Note: <sup>1</sup> Termasuk kelurahan dan Unit Permukiman Transmigrasi (UPT)/ *Include Transmigration Settlement Unit*  
 Sumber/Source: Peraturan Kepala Badan Pusat Statistik Nomor 1 Tahun 2020 Tanggal 5 Februari 2020 tentang Perubahan Atas Peraturan Kepala Badan Pusat Statistik Nomor 3 Tahun 2019 tentang Kode dan Nama Wilayah Kerja Statistik Tahun 2019/ *Chief Statistician Regulation Number 1/2020, February 5 2020, as a revision of Chief Statistician Regulation Number 3 of 2019 on Code and Name of Regional Level of Data Collection*

**Tabel**  
**Table** 2.1.2

**Jumlah Desa, Kelurahan, Lingkungan, dan Dusun Menurut Kecamatan di Kabupaten Ogan Komering Ulu Selatan, 2020**  
**Number of Villages and Sub Villages by Subdistrict in Ogan Komering Ulu Selatan Regency, 2020**

| Kecamatan<br>Subdistrict         | Desa<br>Village | Kelurahan<br>Urban<br>Communities | Lingkungan<br>Rural | Dusun<br>Subvillage |
|----------------------------------|-----------------|-----------------------------------|---------------------|---------------------|
| (1)                              | (2)             | (3)                               | (4)                 | (5)                 |
| Mekakau Ilir                     | 15              | –                                 | –                   | 85                  |
| Banding Agung                    | 21              | 1                                 | 8                   | 117                 |
| Warkuk Ranau Selatan             | 16              | –                                 | –                   | 105                 |
| BPR Ranau Tengah                 | 21              | 1                                 | 8                   | 90                  |
| Buay Pemaca                      | 22              | –                                 | –                   | 157                 |
| Simpang                          | 7               | –                                 | –                   | 26                  |
| Buana Pemaca                     | 8               | –                                 | –                   | 37                  |
| Muaradua                         | 9               | 5                                 | 50                  | 48                  |
| Buay Rawan                       | 11              | –                                 | –                   | 63                  |
| Buay Sandang Aji                 | 16              | –                                 | –                   | 72                  |
| Tiga Dihaji                      | 8               | –                                 | –                   | 53                  |
| Buay Runjung                     | 14              | –                                 | –                   | 58                  |
| Runjung Agung                    | 9               | –                                 | –                   | 44                  |
| Kisam Tinggi                     | 19              | –                                 | –                   | 87                  |
| Muaradua Kisam                   | 18              | –                                 | –                   | 71                  |
| Kisam Ilir                       | 9               | –                                 | –                   | 35                  |
| Pulau Beringin                   | 13              | –                                 | –                   | 70                  |
| Sindang Danau                    | 7               | –                                 | –                   | 42                  |
| Sungai Are                       | 9               | –                                 | –                   | 51                  |
| <b>Ogan Komering Ulu Selatan</b> | <b>252</b>      | <b>7</b>                          | <b>64</b>           | <b>1 311</b>        |

Sumber/Source: Dinas Pemberdayaan Masyarakat dan Pemerintahan Desa Kabupaten Ogan Komering Ulu Selatan/ Village Government and People Empowerment Office of Ogan Komering Ulu Selatan Regency

## 2.2 DEWAN PERWAKILAN RAKYAT DAERAH REGIONAL HOUSE OF REPRESENTATIVE

**Tabel** 2.2.1 **Jumlah Anggota Dewan Perwakilan Rakyat Daerah Menurut Partai Politik dan Jenis Kelamin di Kabupaten Ogan Komering Ulu Selatan, 2020**  
*Number of Regional House of Representatives's Members by Political Parties and Sex in Ogan Komering Ulu Selatan Regency, 2020*

| <b>Partai Politik</b><br><i>Political Parties</i> | <b>Laki-laki</b><br><i>Male</i> | <b>Perempuan</b><br><i>Female</i> | <b>Jumlah</b><br><i>Total</i> |
|---|---------------------------------|-----------------------------------|-------------------------------|
| (1)   | (2)                             | (3)                               | (4)                           |
| Partai Golongan Karya                             | 2                               | 2                                 | 4                             |
| Partai Hanura                                     | 3                               | –                                 | 3                             |
| Partai Demokrat                                   | 5                               | –                                 | 5                             |
| PDI Perjuangan                                    | 4                               | –                                 | 4                             |
| Partai Persatuan Pembangunan                      | 4                               | –                                 | 4                             |
| Partai Bulan Bintang                              | 3                               | –                                 | 3                             |
| Partai Kebangkitan Bangsa                         | 3                               | –                                 | 3                             |
| Partai Keadilan Sejahtera                         | 3                               | –                                 | 3                             |
| Partai Nasional Demokrat                          | 2                               | 1                                 | 3                             |
| Partai Amanat Nasional                            | 2                               | –                                 | 2                             |
| Partai Gerindra                                   | 3                               | 1                                 | 4                             |
| Partai Persatuan Indonesia                        | 1                               | 1                                 | 2                             |
| <b>Ogan Komering Ulu Selatan</b>                  | <b>35</b>                       | <b>5</b>                          | <b>40</b>                     |

Sumber/Source: Sekertariat Dewan Perwakilan Rakyat Daerah Kabupaten Ogan Komering Ulu Selatan/ *Secretariat of The House of Representative of Ogan Komering Ulu Selatan Regency*

**Tabel**  
**Table 2.2.2**

**Jumlah Anggota Dewan Perwakilan Rakyat Daerah Menurut Tingkat Pendidikan dan Jenis Kelamin di Kabupaten Ogan Komering Ulu Selatan, 2020**  
**Number of Regional House of Representatives's Members by Educational Level and Sex in Ogan Komering Ulu Selatan Regency, 2020**

| <b>Tingkat Pendidikan</b><br><i>Educational Level</i>                    | <b>Laki-laki</b><br><i>Male</i> | <b>Perempuan</b><br><i>Female</i> | <b>Jumlah</b><br><i>Total</i> |
|--|---------------------------------|-----------------------------------|-------------------------------|
| (1)  | (2)                             | (3)                               | (4)                           |
| Kurang dari SMA/Sederajat<br>Under General/Vocational Senior High School | –                               | –                                 | –                             |
| SMA/Sederajat<br>General/Vocational Senior High School                   | 19                              | 3                                 | 22                            |
| Diploma I, II, III<br>Diploma I, II, III/Bachelor                        | –                               | –                                 | –                             |
| Diploma IV/S1<br>Diploma IV/University Graduates                         | 13                              | 2                                 | 15                            |
| S2 dan S3<br>Magister and Doctor/Ph.D                                    | 3                               | –                                 | 3                             |
| <b>Ogan Komering Ulu Selatan</b>   | <b>35</b>                       | <b>5</b>                          | <b>40</b>                     |

Sumber/Source: Sekertariat Dewan Perwakilan Rakyat Daerah Kabupaten Ogan Komering Ulu Selatan/ *Secretariat of The House of Representative of Ogan Komering Ulu Selatan Regency*



**Tabel**  
**Table** 2.2.3

**Jumlah Anggota Dewan Perwakilan Rakyat Daerah  
Menurut Kelompok Umur dan Jenis Kelamin di  
Kabupaten Ogan Komering Ulu Selatan, 2020**  
*Number of Regional House of Representatives's Members by  
Age Group and Sex in Ogan Komering Ulu Selatan Regency,  
2020*

| <b>Kelompok Umur<br/>Age Group</b> | <b>Laki-laki<br/>Male</b> | <b>Perempuan<br/>Female</b> | <b>Jumlah<br/>Total</b> |
|------------------------------------|---------------------------|-----------------------------|-------------------------|
| (1)                                | (2)                       | (3)                         | (4)                     |
| 21–35                              | 4                         | –                           | 4                       |
| 36–49                              | 18                        | 4                           | 22                      |
| 50–59                              | 10                        | 1                           | 11                      |
| 60 +                               | 3                         | –                           | 3                       |
| <b>Ogan Komering Ulu Selatan</b>   | <b>35</b>                 | <b>5</b>                    | <b>40</b>               |

Sumber/Source: Sekertariat Dewan Perwakilan Rakyat Daerah Kabupaten Ogan Komering Ulu Selatan/ *Secretariat of The House of Representative of Ogan Komering Ulu Selatan Regency*

**Tabel**  
**Table** 2.2.4**Jumlah Pemilih yang Terdaftar dalam Pemilu Legislatif DPR, DPRD Provinsi, dan DPRD Kabupaten Menurut Kecamatan dan Jenis Kelamin di Kabupaten Ogan Komering Ulu Selatan, 2019*****Number of Registered Voters in the Election of The House of Representative (DPR) and Regional House of Representative (DPRD) of Province and Regency by Subdistrict in Ogan Komering Ulu Selatan Regency, 2019***

| <b>Kecamatan<br/>Subdistrict</b> | <b>Laki-laki<br/>Male</b> | <b>Perempuan<br/>Female</b> | <b>Jumlah<br/>Total</b> |
|----------------------------------|---------------------------|-----------------------------|-------------------------|
| (1)                              | (2)                       | (3)                         | (4)                     |
| Mekakau Ilir                     | 7 949                     | 7 379                       | 15 328                  |
| Banding Agung                    | 8 945                     | 8 741                       | 17 686                  |
| Warkuk Ranau Selatan             | 8 389                     | 7 679                       | 16 068                  |
| BPR Ranau Tengah                 | 8 484                     | 7 889                       | 16 373                  |
| Buay Pemaca                      | 16 042                    | 13 999                      | 30 041                  |
| Simpang                          | 5 371                     | 4 969                       | 10 340                  |
| Buana Pemaca                     | 5 202                     | 4 773                       | 9 975                   |
| Muaradua                         | 16 659                    | 16 473                      | 33 132                  |
| Buay Rawan                       | 6 150                     | 5 940                       | 12 090                  |
| Buay Sandang Aji                 | 6 663                     | 6 199                       | 12 862                  |
| Tiga Dihaji                      | 4 551                     | 4 107                       | 8 658                   |
| Buay Runjung                     | 4 216                     | 3 843                       | 8 059                   |
| Runjung Agung                    | 5 067                     | 4 620                       | 9 687                   |
| Kisam Tinggi                     | 7 489                     | 6 921                       | 14 410                  |
| Muaradua Kisam                   | 6 967                     | 6 598                       | 13 565                  |
| Kisam Ilir                       | 2 892                     | 2 611                       | 5 503                   |
| Pulau Beringin                   | 10 308                    | 9 989                       | 20 297                  |
| Sindang Danau                    | 3 828                     | 3 628                       | 7 456                   |
| Sungai Are                       | 3 967                     | 3 602                       | 7 569                   |
| <b>Ogan Komering Ulu Selatan</b> | <b>139 139</b>            | <b>129 960</b>              | <b>269 099</b>          |

Sumber/Source: Komisi Pemilihan Umum Daerah Kabupaten Ogan Komering Ulu Selatan/*The Local General Election Commission of Ogan Komering Ulu Selatan Regency*

**Tabel**  
**Table** 2.2.5

**Perolehan Suara dan Kursi DPR, DPRD Provinsi, dan DPRD Kabupaten Menurut Partai Politik Hasil Pemilu di Kabupaten Ogan Komering Ulu Selatan, 2019**  
**Number of Votes and Seats for The House of Representative (DPR) and Regional House of Representative (DPRD) of Province and Regency by Political Party in Ogan Komering Ulu Selatan Regency, 2019**

| Partai Politik<br>Political Party              | DPR RI<br>The House of<br>Representative |                 | DPR Provinsi Sumatera Selatan<br>Regional House of Representative<br>of Sumatera Selatan Province |                 |
|--|--|-----------------|---|-----------------|
|  | Suara<br>Votes                           | Kursi*<br>Seats | Suara<br>Votes  | Kursi*<br>Seats |
| (1)  | (2)                                      | (3)             | (4)   | (5)             |
| Partai Kebangkitan Bangsa (PKB)                | 3 849                                    | 58              | 2 994   | 8               |
| Partai Gerakan Indonesia Raya (Gerindra)       | 18 730                                   | 78              | 16 955  | 10              |
| Partai Demokrasi Indonesia Perjuangan (PDIP)   | 4 630                                    | 128             | 3 390   | 11              |
| Partai Golongan Karya (Golkar)                 | 18 876                                   | 85              | 10 738  | 13              |
| Partai Nasional Demokrat (Nasdem)              | 2 410                                    | 59              | 2 050   | 6               |
| Partai Gerakan Perubahan Indonesia (Garuda)    | 15 682                                   | –               | 27 713  | –               |
| Partai Berkarya                                | 2 406                                    | –               | 1 973   | –               |
| Partai Keadilan Sejahtera (PKS)                | 6 181                                    | 50              | 4 791   | 6               |
| Partai Persatuan Indonesia (Perindo)           | 2 080                                    | –               | 1 434   | 3               |
| Partai Persatuan Pembangunan (PPP)             | 7 141                                    | 19              | 6 763   | 1               |
| Partai Solidaritas Indonesia (PSI)             | 239                                      | –               | 212   | –               |
| Partai Amanat Nasional (PAN)                   | 1 172                                    | 44              | 872   | 5               |
| Partai Hati Nurani Rakyat (Hanura)             | 1 859                                    | –               | 1 737   | 3               |
| Partai Demokrat                                | 6 781                                    | 54              | 25 363  | 9               |
| Partai Bulan Bintang (PBB)                     | 1 580                                    | –               | 1 344   | –               |
| Partai Keadilan dan Persatuan Indonesia (PKPI) | 4 930                                    | –               | 13 904  | –               |
| <b>Jumlah/Total</b>                            | <b>98 546</b>                            | <b>575</b>      | <b>122 233</b>  | <b>75</b>       |

Lanjutan Tabel/*Continued Table 2.2.5*

| Partai Politik<br>Political Party              | DPRD Kabupaten Ogan Komering Ulu Selatan<br><i>Regional House of Representative of Ogan Komering<br/>Ulu Selatan Regency</i> |                |
|--|--|----------------|
|  | Suara<br>Votes   | Kursi<br>Seats |
| (1)  | (6)  | (7)            |
| Partai Kebangkitan Bangsa (PKB)                | 18 563   | 3              |
| Partai Gerakan Indonesia Raya (Gerindra)       | 15 315   | 4              |
| Partai Demokrasi Indonesia Perjuangan (PDIP)   | 17 803   | 4              |
| Partai Golongan Karya (Golkar)                 | 27 655   | 4              |
| Partai Nasional Demokrat (Nasdem)              | 19 893   | 3              |
| Partai Gerakan Perubahan Indonesia (Garuda)    | 2 016  | –              |
| Partai Berkarya                                | 6 370  | –              |
| Partai Keadilan Sejahtera (PKS)                | 10 020   | 3              |
| Partai Persatuan Indonesia (Perindo)           | 14 625   | 2              |
| Partai Persatuan Pembangunan (PPP)             | 20 500   | 4              |
| Partai Solidaritas Indonesia (PSI)             | 101  | –              |
| Partai Amanat Nasional (PAN)                   | 12 506   | 2              |
| Partai Hati Nurani Rakyat (Hanura)             | 14 310   | 3              |
| Partai Demokrat                                | 26 394   | 5              |
| Partai Bulan Bintang (PBB)                     | 15 160   | 3              |
| Partai Keadilan dan Persatuan Indonesia (PKPI) | 59   | –              |
| <b>Jumlah/Total</b>                            | <b>221 290</b>   | <b>40</b>      |

Catatan/Notes: \*Kursi yang dimenangkan secara keseluruhan pada level Nasional atau provinsi? *Whole seats won on national or province level*

Sumber/Source: Komisi Pemilihan Umum Daerah Kabupaten Ogan Komering Ulu Selatan/*The Local General Election Commission of Ogan Komering Ulu Selatan Regency*

**Tabel**  
**Table** 2.2.6

**Perolehan Suara Sah Pemilu Presiden dan Wakil Presiden Menurut Kecamatan dan Nama Pasangan Calon Presiden dan Wakil Presiden di Kabupaten Ogan Komering Ulu Selatan, 2019**

***Number of Valid Votes of Presidential and Vice Presidential Election by Subdistrict and Candidate of President and Vice President in Ogan Komering Ulu Selatan Regency, 2019***

| Kecamatan<br>Subdistrict         | Prabowo Subianto-<br>Sandiaga Uno | Joko Widodo-<br>Ma'ruf Amin | Jumlah<br>Total |
|----------------------------------|-----------------------------------|-----------------------------|-----------------|
| (1)                              | (2)                               | (3)                         | (4)             |
| Mekakau Ilir                     | 6 827                             | 6 843                       | 13 670          |
| Banding Agung                    | 6 621                             | 7 167                       | 13 788          |
| Warkuk Ranau Selatan             | 5 594                             | 8 114                       | 13 708          |
| BPR Ranau Tengah                 | 7 065                             | 6 537                       | 13 602          |
| Buay Pemaca                      | 9 251                             | 15 991                      | 25 242          |
| Simpang                          | 4 673                             | 3 510                       | 8 183           |
| Buana Pemaca                     | 4 598                             | 3 164                       | 7 762           |
| Muaradua                         | 16 222                            | 11 023                      | 27 245          |
| Buay Rawan                       | 4 777                             | 4 649                       | 9 426           |
| Buay Sandang Aji                 | 6 999                             | 4 086                       | 11 085          |
| Tiga Dihaji                      | 3 559                             | 3 584                       | 7 143           |
| Buay Runjung                     | 4 055                             | 2 862                       | 6 917           |
| Runjung Agung                    | 5 394                             | 3 002                       | 8 396           |
| Kisam Tinggi                     | 6 243                             | 6 420                       | 12 663          |
| Muaradua Kisam                   | 6 301                             | 4 768                       | 11 069          |
| Kisam Ilir                       | 2 326                             | 1 963                       | 4 289           |
| Pulau Beringin                   | 8 383                             | 8 092                       | 16 475          |
| Sindang Danau                    | 4 616                             | 1 806                       | 6 422           |
| Sungai Are                       | 3 451                             | 3 095                       | 6 546           |
| <b>Ogan Komering Ulu Selatan</b> | <b>116 955</b>                    | <b>106 676</b>              | <b>223 631</b>  |

Sumber/Source: Komisi Pemilihan Umum Daerah Kabupaten Ogan Komering Ulu Selatan/The Local General Election Commission of Ogan Komering Ulu Selatan Regency

**Tabel**  
**Table 2.2.7**

**Jumlah Pemilih yang Terdaftar dalam Pemilihan Bupati dan Wakil Bupati Menurut Kecamatan dan Jenis Kelamin di Kabupaten Ogan Komering Ulu Selatan, 2020**  
**Number of Registered Voters in the Election of Regent and Vice Regent by Subdistrict in Ogan Komering Ulu Selatan Regency, 2020**

| <b>Kecamatan<br/>Subdistrict</b> | <b>Laki-laki<br/>Male</b> | <b>Perempuan<br/>Female</b> | <b>Jumlah<br/>Total</b> |
|----------------------------------|---------------------------|-----------------------------|-------------------------|
| (1)                              | (2)                       | (3)                         | (4)                     |
| Mekakau Ilir                     | 8 060                     | 7 444                       | 15 504                  |
| Banding Agung                    | 8 353                     | 7 996                       | 16 349                  |
| Warkuk Ranau Selatan             | 7 989                     | 7 446                       | 15 435                  |
| BPR Ranau Tengah                 | 8 310                     | 7 549                       | 15 859                  |
| Buay Pemaca                      | 14 545                    | 12 999                      | 27 544                  |
| Simpang                          | 5 611                     | 5 218                       | 10 829                  |
| Buana Pemaca                     | 5 399                     | 4 859                       | 10 258                  |
| Muaradua                         | 16 711                    | 15 982                      | 32 693                  |
| Buay Rawan                       | 6 216                     | 5 785                       | 12 001                  |
| Buay Sandang Aji                 | 6 962                     | 6 341                       | 13 303                  |
| Tiga Dihaji                      | 4 202                     | 3 799                       | 8 001                   |
| Buay Runjung                     | 4 158                     | 3 851                       | 8 009                   |
| Runjung Agung                    | 4 962                     | 4 475                       | 9 437                   |
| Kisam Tinggi                     | 7 353                     | 6 554                       | 13 907                  |
| Muaradua Kisam                   | 6 742                     | 6 168                       | 12 910                  |
| Kisam Ilir                       | 2 690                     | 2 427                       | 5 117                   |
| Pulau Beringin                   | 9 608                     | 9 042                       | 18 650                  |
| Sindang Danau                    | 3 591                     | 3 298                       | 6 889                   |
| Sungai Are                       | 3 634                     | 3 288                       | 6 922                   |
| <b>Ogan Komering Ulu Selatan</b> | <b>135 096</b>            | <b>124 521</b>              | <b>259 617</b>          |

Sumber/Source: Komisi Pemilihan Umum Daerah Kabupaten Ogan Komering Ulu Selatan/The Local General Election Commission of Ogan Komering Ulu Selatan Regency

**Tabel**  
**Table 2.2.8**

**Perolehan Suara Sah Bupati dan Wakil Bupati Menurut Kecamatan dan Nama Pasangan Calon Bupati dan Wakil Bupati di Kabupaten Ogan Komering Ulu Selatan, 2020**  
***Number of Valid Votes of Regency and Vice Regency Election by Subdistrict and Candidate of Regent and Vice Regent in Ogan Komering Ulu Selatan Regency, 2020***

| <b>Kecamatan<br/>Subdistrict</b> | <b>Popo Ali Martopo<br/>-Sholehien Abuasir</b> | <b>Kolom Kosong</b> | <b>Jumlah<br/>Total</b> |
|----------------------------------|--|---------------------|-------------------------|
| (1)                              | (2)  | (3)                 | (4)                     |
| Mekakau Ilir                     | 12 894   | 349                 | 13 243                  |
| Banding Agung                    | 14 525   | 92                  | 14 617                  |
| Warkuk Ranau Selatan             | 12 716   | 670                 | 13 386                  |
| BPR Ranau Tengah                 | 13 348   | 488                 | 13 836                  |
| Buay Pemaca                      | 22 693   | 721                 | 23 414                  |
| Simpang                          | 5 834  | 958                 | 6 792                   |
| Buana Pemaca                     | 5 750  | 807                 | 6 557                   |
| Muaradua                         | 23 273   | 2 367               | 25 640                  |
| Buay Rawan                       | 9 243  | 434                 | 9 677                   |
| Buay Sandang Aji                 | 11 440   | 628                 | 12 068                  |
| Tiga Dihaji                      | 7 708  | 44                  | 7 752                   |
| Buay Runjung                     | 7 883  | 10                  | 7 893                   |
| Runjung Agung                    | 8 691  | –                   | 8 691                   |
| Kisam Tinggi                     | 11 412   | 216                 | 11 628                  |
| Muaradua Kisam                   | 10 272   | 354                 | 10 626                  |
| Kisam Ilir                       | 4 091  | 142                 | 4 233                   |
| Pulau Beringin                   | 15 444   | 103                 | 15 547                  |
| Sindang Danau                    | 6 706  | 34                  | 6 740                   |
| Sungai Are                       | 6 779  | –                   | 6 779                   |
| <b>Ogan Komering Ulu Selatan</b> | <b>210 702</b>                                 | <b>8 417</b>        | <b>219 119</b>          |

Sumber/Source: Komisi Pemilihan Umum Daerah Kabupaten Ogan Komering Ulu Selatan/*The Local General Election Commission of Ogan Komering Ulu Selatan Regency*

## 2.3 SUMBER DAYA MANUSIA HUMAN RESOURCES

**Tabel** 2.3.1 **Jumlah Pegawai Negeri Sipil Menurut Jabatan dan Jenis Kelamin di Kabupaten Ogan Komering Ulu Selatan, Desember 2019 dan Desember 2020**  
**Number of Civil Servants by Occupation and Sex in Ogan Komering Ulu Selatan Regency, December 2019 and December 2020**

| Jabatan<br><i>Occupation</i>                             | 2019                     |                            | Jumlah<br><i>Total</i> |
|--|--------------------------|----------------------------|------------------------|
|  | Laki-laki<br><i>Male</i> | Perempuan<br><i>Female</i> |                        |
| (1)  | (2)                      | (3)                        | (4)                    |
| <b>Fungsional Tertentu</b><br><i>Specific Functional</i> | 758                      | 1 580                      | 2 338                  |
| <b>Fungsional Umum</b><br><i>Staf General Functional</i> | 1 058                    | 979                        | 2 037                  |
| <b>Struktural/Structural</b>                             | 532                      | 274                        | 806                    |
| Eselon V/5th Echelon                                     | 5                        | 1                          | 6                      |
| Eselon IV/4th Echelon                                    | 367                      | 239                        | 606                    |
| Eselon III/3rd Echelon                                   | 135                      | 31                         | 166                    |
| Eselon II/2nd Echelon                                    | 25                       | 3                          | 28                     |
| Eselon I/1st Echelon                                     | –                        | –                          | –                      |
| <b>Jumlah/Total</b>                                      | <b>2 348</b>             | <b>2 833</b>               | <b>5 181</b>           |



Lanjutan Tabel/*Continued Table 2.3.1*

| Jabatan<br><i>Occupation</i>   | 2020                     |                            | Jumlah<br><i>Total</i> |
|--|--------------------------|----------------------------|------------------------|
|  | Laki-laki<br><i>Male</i> | Perempuan<br><i>Female</i> |                        |
| (1)  | (5)                      | (6)                        | (7)                    |
| <b>Calon Pegawai Negeri Sipil</b><br><i>Candidates of Civil Servants</i> | 50                       | 73                         | 123                    |
| <b>Fungsional Tertentu</b><br><i>Specific Functional</i>                 | 735                      | 1 583                      | 2 318                  |
| <b>Fungsional Umum</b><br><i>Staf General Functional</i>                 | 1 039                    | 934                        | 1 973                  |
| <b>Struktural/Structural</b>   | 493                      | 277                        | 770                    |
| Eselon V/5th Echelon   | –                        | –                          | –                      |
| Eselon IV/4th Echelon  | 331                      | 239                        | 570                    |
| Eselon III/3rd Echelon   | 135                      | 33                         | 168                    |
| Eselon II/2nd Echelon  | 27                       | 5                          | 32                     |
| Eselon I/1st Echelon   | –                        | –                          | –                      |
| <b>Jumlah/Total</b>  | <b>2 317</b>             | <b>2 867</b>               | <b>5 184</b>           |

Sumber/*Source*: Badan Kepegawaian dan Pengembangan Sumber Daya Manusia Kabupaten Ogan Komering Ulu Selatan/ *Civil Service and Human Resource Development Office of Ogan Komering Ulu Selatan Regency*

**Tabel**  
**Table** 2.3.2

**Jumlah Pegawai Negeri Sipil Menurut Tingkat Pendidikan dan Jenis Kelamin di Kabupaten Ogan Komering Ulu Selatan, Desember 2019 dan Desember 2020**  
**Number of Civil Servants by Educational Level and Sex in Ogan Komering Ulu Selatan Regency, December 2019 and December 2020**

| Tingkat Pendidikan<br><i>Educational Level</i>                            | 2019                     |                            | Jumlah<br><i>Total</i> |
|---|--------------------------|----------------------------|------------------------|
|   | Laki-laki<br><i>Male</i> | Perempuan<br><i>Female</i> |                        |
| (1)   | (2)                      | (3)                        | (4)                    |
| Sampai dengan SD<br><i>Up to Primary School</i>                           | 6                        | –                          | 6                      |
| SMP/Sederajat<br><i>General Vocational Junior High School</i>             | 21                       | 1                          | 22                     |
| SMA/Sederajat<br><i>General/Vocational Senior High School</i>             | 764                      | 613                        | 1 377                  |
| Diploma I, II/Akta I, II<br><i>Diploma I, II/Akta I, II</i>               | 91                       | 161                        | 252                    |
| Diploma III/Akta III/Sarjana Muda<br><i>Diploma III/Akta III/Bachelor</i> | 99                       | 399                        | 498                    |
| Tingkat Sarjana/Doktor/Ph.D<br><i>University Graduates</i>                | 1 367                    | 1 659                      | 3 026                  |
| <b>Jumlah/Total</b>   | <b>2 348</b>             | <b>2 833</b>               | <b>5 181</b>           |

Lanjutan Tabel/*Continued Table 2.3.2*

| Tingkat Pendidikan<br><i>Educational Level</i>                            | 2020                     |                            |                        |
|---|--------------------------|----------------------------|------------------------|
|   | Laki-laki<br><i>Male</i> | Perempuan<br><i>Female</i> | Jumlah<br><i>Total</i> |
| (1)   | (5)                      | (6)                        | (7)                    |
| Sampai dengan SD<br><i>Up to Primary School</i>                           | 3                        | –                          | 3                      |
| SMP/Sederajat<br><i>General Vocational Junior High School</i>             | 13                       | 2                          | 15                     |
| SMA/Sederajat<br><i>General/Vocational Senior High School</i>             | 686                      | 549                        | 1 235                  |
| Diploma I, II/Akta I, II<br><i>Diploma I, II/Akta I, II</i>               | 72                       | 131                        | 203                    |
| Diploma III/Akta III/Sarjana Muda<br><i>Diploma III/Akta III/Bachelor</i> | 100                      | 426                        | 526                    |
| Tingkat Sarjana/Doktor/Ph.D<br><i>University Graduates</i>                | 1 443                    | 1 759                      | 3 202                  |
| <b>Jumlah/Total</b>   | <b>2 317</b>             | <b>2 867</b>               | <b>5 184</b>           |

Sumber/*Source*: Badan Kepegawaian dan Pengembangan Sumber Daya Manusia Kabupaten Ogan Komering Ulu Selatan/ *Civil Service and Human Resource Development Office of Ogan Komering Ulu Selatan Regency*

**Tabel**  
**Table** 2.3.3

**Jumlah Pegawai Negeri Sipil Menurut Tingkat  
Kepangkatan dan Jenis Kelamin di Kabupaten Ogan  
Komerling Ulu Selatan, Desember 2019 dan Desember  
2020**

*Number of Civil Servants by Hierarchy and Sex in Ogan  
Komerling Ulu Selatan Regency, December 2019 and  
December 2020*

| Pangkat/Golongan/Ruang<br>Hierarchy | 2019              |                     | Jumlah<br>Total |
|-------------------------------------|-------------------|---------------------|-----------------|
|                                     | Laki-laki<br>Male | Perempuan<br>Female |                 |
| (1)                                 | (2)               | (3)                 | (4)             |
| 1. I/A (Juru Muda)                  | 1                 | –                   | 1               |
| 2. I/B (Juru Muda Tingkat I)        | –                 | –                   | –               |
| 3. I/C (Juru)                       | 6                 | 0                   | 6               |
| 4. I/D (Juru Tingkat I)             | 7                 | 1                   | 8               |
| <b>Golongan I/Range I</b>           | <b>14</b>         | <b>1</b>            | <b>15</b>       |
| 5. II/A (Pengatur Muda)             | 59                | 25                  | 84              |
| 6. II/B (Pengatur Muda Tingkat I)   | 141               | 82                  | 223             |
| 7. II/C (Pengatur)                  | 328               | 313                 | 641             |
| 8. II/D (Pengatur Tingkat I)        | 133               | 235                 | 368             |
| <b>Golongan II/Range II</b>         | <b>661</b>        | <b>655</b>          | <b>1 316</b>    |
| 9. III/A (Penata Muda)              | 311               | 531                 | 842             |
| 10. III/B (Penata Muda Tingkat I)   | 445               | 606                 | 1 051           |
| 11. III/C (Penata)                  | 314               | 345                 | 659             |
| 12. III/D (Penata Tingkat I)        | 253               | 297                 | 550             |
| <b>Golongan III/Range III</b>       | <b>1 323</b>      | <b>1 779</b>        | <b>3 102</b>    |
| 13. IV/A (Pembina)                  | 195               | 203                 | 398             |
| 14. IV/B (Pembina Tingkat I)        | 140               | 193                 | 333             |
| 15. IV/C (Pembina Utama Muda)       | 14                | 2                   | 16              |
| 16. IV/D (Pembina Utama Madya)      | 1                 | –                   | 1               |
| 17. IV/E (Pembina Utama)            | –                 | –                   | –               |
| <b>Golongan IV/Range IV</b>         | <b>350</b>        | <b>398</b>          | <b>748</b>      |
| <b>Jumlah/Total</b>                 | <b>2 348</b>      | <b>2 833</b>        | <b>5 181</b>    |

Lanjutan Tabel/*Continued Table 2.3.3*

| Pangkat/Golongan/Ruang<br><i>Hierarchy</i> | 2020                     |                            |                        |
|--|--------------------------|----------------------------|------------------------|
|  | Laki-laki<br><i>Male</i> | Perempuan<br><i>Female</i> | Jumlah<br><i>Total</i> |
| (1)  | (5)                      | (6)                        | (7)                    |
| 1. I/A (Juru Muda)                         | 1                        |                            | 1                      |
| 2. I/B (Juru Muda Tingkat I)               |                          |                            |                        |
| 3. I/C (Juru)                              | 5                        |                            | 5                      |
| 4. I/D (Juru Tingkat I)                    | 3                        | 1                          | 4                      |
| <b>Golongan I/Range I</b>                  | <b>9</b>                 | <b>1</b>                   | <b>10</b>              |
| 5. II/A (Pengatur Muda)                    | 52                       | 18                         | 70                     |
| 6. II/B (Pengatur Muda Tingkat I)          | 106                      | 69                         | 175                    |
| 7. II/C (Pengatur)                         | 305                      | 222                        | 527                    |
| 8. II/D (Pengatur Tingkat I)               | 158                      | 294                        | 452                    |
| <b>Golongan II/Range II</b>                | <b>621</b>               | <b>603</b>                 | <b>1 224</b>           |
| 9. III/A (Penata Muda)                     | 295                      | 468                        | 763                    |
| 10. III/B (Penata Muda Tingkat I)          | 449                      | 675                        | 1 124                  |
| 11. III/C (Penata)                         | 322                      | 360                        | 682                    |
| 12. III/D (Penata Tingkat I)               | 285                      | 362                        | 647                    |
| <b>Golongan III/Range III</b>              | <b>1 351</b>             | <b>1 865</b>               | <b>3 216</b>           |
| 13. IV/A (Pembina)                         | 176                      | 191                        | 367                    |
| 14. IV/B (Pembina Tingkat I)               | 141                      | 205                        | 346                    |
| 15. IV/C (Pembina Utama Muda)              | 18                       | 2                          | 20                     |
| 16. IV/D (Pembina Utama Madya)             | 1                        | –                          | 1                      |
| 17. IV/E (Pembina Utama)                   | –                        | –                          | –                      |
| <b>Golongan IV/Range IV</b>                | <b>336</b>               | <b>398</b>                 | <b>734</b>             |
| <b>Jumlah/Total</b>                        | <b>2 317</b>             | <b>2 867</b>               | <b>5 184</b>           |

Sumber/*Source*: Badan Kepegawaian dan Pengembangan Sumber Daya Manusia Kabupaten Ogan Komering Ulu Selatan/*Civil Service and Human Resource Development Office of Ogan Komering Ulu Selatan Regency*

**Tabel**  
**Table** 2.3.4**Jumlah Pegawai Negeri Sipil Menurut Dinas/Instansi dan Jenis Kelamin di Kabupaten Ogan Komering Ulu Selatan, Desember 2020**  
**Number of Civil Servants by Institution/Office and Sex in Ogan Komering Ulu Selatan Regency, December 2020**

| <b>Dinas/Instansi</b><br><b>Institution/Office</b>   | <b>Laki-laki</b><br><b>Male</b> | <b>Perempuan</b><br><b>Female</b> | <b>Jumlah</b><br><b>Total</b> |
|--|---------------------------------|-----------------------------------|-------------------------------|
| (1)  | (2)                             | (3)                               | (4)                           |
| Sekretariat Daerah   | 100                             | 47                                | 147                           |
| Sekretariat DPRD   | 30                              | 18                                | 48                            |
| Dinas Kepemudaan dan Olahraga  | 14                              | 10                                | 24                            |
| Dinas Administrasi Kependudukan dan Pencatatan Sipil   | 14                              | 21                                | 35                            |
| Dinas Kesehatan  | 142                             | 499                               | 641                           |
| Dinas Ketahanan Pangan   | 14                              | 8                                 | 22                            |
| Dinas Komunikasi dan Informatika   | 14                              | 15                                | 29                            |
| Dinas Koperasi, Usaha Kecil Menengah, Perindustrian dan Perdagangan                            | 15                              | 23                                | 38                            |
| Dinas Lingkungan Hidup   | 20                              | 12                                | 32                            |
| Dinas Pariwisata dan Kebudayaan  | 28                              | 23                                | 51                            |
| Dinas Pekerjaan Umum dan Tata Ruang  | 82                              | 15                                | 97                            |
| Dinas Pemberdayaan Masyarakat dan Pemerintahan Desa  | 19                              | 13                                | 32                            |
| Dinas Penanaman Modal dan Pelayanan Perizinan Terpadu Satu Pintu                               | 17                              | 14                                | 31                            |
| Dinas Pendidikan   | 885                             | 1 590                             | 2 475                         |
| Dinas Pengendalian Penduduk, Keluarga Berencana, Pemberdayaan Perempuan, dan Perlindungan Anak | 11                              | 25                                | 36                            |
| Dinas Perhubungan  | 50                              | 5                                 | 55                            |
| Dinas Perikanan dan Peternakan   | 27                              | 14                                | 41                            |
| Dinas Perpustakaan dan Kearsipan   | 12                              | 16                                | 28                            |
| Dinas Pertanian  | 73                              | 45                                | 118                           |
| <b>Sub Jumlah/Sub Total</b>  | <b>1 567</b>                    | <b>2 413</b>                      | <b>3 980</b>                  |

Lanjutan Tabel/*Continued Table 2.3.4*

| <b>Dinas/Instansi<br/>Institution/Office</b>                      | <b>Laki-laki<br/>Male</b> | <b>Perempuan<br/>Female</b> | <b>Jumlah<br/>Total</b> |
|---|---------------------------|-----------------------------|-------------------------|
| (1)   | (5)                       | (6)                         | (7)                     |
| Dinas Perumahan Rakyat dan Kawasan Permukiman                     | 27                        | 18                          | 45                      |
| Dinas Sosial  | 18                        | 23                          | 41                      |
| Dinas Tenaga Kerja dan Transmigrasi                               | 24                        | 14                          | 38                      |
| Badan Kepegawaian dan Pengembangan Sumber Daya Manusia            | 25                        | 25                          | 50                      |
| Badan Kesatuan Bangsa dan Politik                                 | 11                        | 11                          | 22                      |
| Badan Penanggulangan Bencana Daerah                               | 13                        | 5                           | 18                      |
| Badan Pendapatan Daerah   | 22                        | 23                          | 45                      |
| Badan Pengelolaan Keuangan dan Aset Daerah                        | 21                        | 23                          | 44                      |
| Badan Perencanaan Pembangunan Daerah, Penelitian dan Pengembangan | 24                        | 23                          | 47                      |
| Inspektorat   | 25                        | 16                          | 41                      |
| Rumah Sakit Umum Daerah   | 36                        | 84                          | 120                     |
| Satuan Polisi Pamong Praja dan Pemadam Kebakaran                  | 46                        | 6                           | 52                      |
| Kantor Kecamatan dan Kelurahan                                    | 458                       | 183                         | 641                     |
| <b>Jumlah/Total</b>   | <b>2 317</b>              | <b>2 867</b>                | <b>5 184</b>            |

Sumber/*Source*: Badan Kepegawaian dan Pengembangan Sumber Daya Manusia Kabupaten Ogan Komering Ulu Selatan/ *Civil Service and Human Resource Development Office of Ogan Komering Ulu Selatan Regency*

**Tabel**  
**Table 2.3.5**

**Jumlah Pegawai Negeri Sipil di Kantor Kecamatan Menurut Jenis Kelamin di Kabupaten Ogan Komering Ulu Selatan, Desember 2019 dan Desember 2020**  
**Number of Civil Servants in Subdistrict Offices by Sex in Ogan Komering Ulu Selatan Regency, December 2019 and December 2020**

| Kecamatan<br>Subdistrict         | 2019              |                     | Jumlah<br>Total |
|----------------------------------|-------------------|---------------------|-----------------|
|                                  | Laki-laki<br>Male | Perempuan<br>Female |                 |
| (1)                              | (2)               | (3)                 | (4)             |
| Mekakau Ilir                     | 16                | 5                   | 21              |
| Banding Agung                    | 40                | 16                  | 56              |
| Warkuk Ranau Selatan             | 24                | 5                   | 29              |
| BPR Ranau Tengah                 | 38                | 14                  | 52              |
| Buay Pemaca                      | 14                | 11                  | 25              |
| Simpang                          | 18                | 9                   | 27              |
| Buana Pemaca                     | 20                | 2                   | 22              |
| Muaradua                         | 36                | 45                  | 81              |
| Buay Rawan                       | 26                | 4                   | 30              |
| Buay Sandang Aji                 | 33                | 10                  | 43              |
| Tiga Dihaji                      | 18                | –                   | 18              |
| Buay Runjung                     | 25                | 7                   | 32              |
| Runjung Agung                    | 16                | 5                   | 21              |
| Kisam Tinggi                     | 27                | 8                   | 35              |
| Muaradua Kisam                   | 25                | 8                   | 33              |
| Kisam Ilir                       | 13                | 3                   | 16              |
| Pulau Beringin                   | 15                | 2                   | 17              |
| Sindang Danau                    | 13                | 2                   | 15              |
| Sungai Are                       | 12                | 4                   | 16              |
| <b>Ogan Komering Ulu Selatan</b> | <b>429</b>        | <b>160</b>          | <b>589</b>      |



Lanjutan Tabel/*Continued Table 2.3.5*

| Kecamatan<br>Subdistrict         | 2020              |                     |                 |
|----------------------------------|-------------------|---------------------|-----------------|
|                                  | Laki-laki<br>Male | Perempuan<br>Female | Jumlah<br>Total |
| (1)                              | (2)               | (3)                 | (4)             |
| Mekakau Ilir                     | 19                | 7                   | 26              |
| Banding Agung                    | 38                | 21                  | 59              |
| Warkuk Ranau Selatan             | 27                | 7                   | 34              |
| BPR Ranau Tengah                 | 43                | 13                  | 56              |
| Buay Pemaca                      | 16                | 12                  | 28              |
| Simpang                          | 18                | 11                  | 29              |
| Buana Pemaca                     | 18                | 2                   | 20              |
| Muaradua                         | 36                | 47                  | 83              |
| Buay Rawan                       | 23                | 4                   | 27              |
| Buay Sandang Aji                 | 35                | 11                  | 46              |
| Tiga Dihaji                      | 22                | 1                   | 23              |
| Buay Runjung                     | 31                | 10                  | 41              |
| Runjung Agung                    | 21                | 7                   | 28              |
| Kisam Tinggi                     | 27                | 9                   | 36              |
| Muaradua Kisam                   | 27                | 9                   | 36              |
| Kisam Ilir                       | 17                | 3                   | 20              |
| Pulau Beringin                   | 14                | 2                   | 16              |
| Sindang Danau                    | 14                | 2                   | 16              |
| Sungai Are                       | 12                | 5                   | 17              |
| <b>Ogan Komering Ulu Selatan</b> | <b>458</b>        | <b>183</b>          | <b>641</b>      |

Sumber/*Source*: Badan Kepegawaian dan Pengembangan Sumber Daya Manusia Kabupaten Ogan Komering Ulu Selatan/*Civil Service and Human Resource Development Office of Ogan Komering Ulu Selatan Regency*

## 2.4 KEUANGAN PEMERINTAH GOVERNMENT FINANCE

**Tabel** 2.4.1 **Realisasi Pendapatan Pemerintah Kabupaten Ogan Komering Ulu Selatan Menurut Jenis Pendapatan (ribu rupiah), 2017–2020**  
*Actual Ogan Komering Ulu Selatan Regency Government Revenues by Kind of Revenues (thousand rupiahs), 2017–2020*

| Jenis Pendapatan/Kind of Revenues  | 2017                    | 2018                    |
|--|-------------------------|-------------------------|
| (1)  | (2)                     | (3)                     |
| <b>1. Pendapatan Asli Daerah (PAD)/Regional Revenue</b>  | 89 517 652,59           | 42 882 716,75           |
| 1.1 Pajak Daerah/Regional Tax  | 12 125 894,09           | 13 053 743,86           |
| 1.2 Retribusi Daerah/Regional Retribution  | 3 792 382,05            | 5 260 553,92            |
| 1.3 Hasil Perusahaan Milik Daerah dan Pengelolaan Kekayaan Daerah yang Dipisahkan/Regional-Owned Company Revenue and Separated Management of Regional Wealth | 3 429 985,48            | 3 405 078,32            |
| 1.4 Lain-lain PAD yang Sah/Other Regional Revenue  | 70 169 390,97           | 21 163 340,65           |
| <b>2. Dana Perimbangan/Balance Funds</b>   | 871 408 759,45          | 907 387 324,80          |
| 2.1 Bagi Hasil Pajak/Tax Sharing Revenue   | 14 298 872,96           | 14 540 705,63           |
| 2.2 Bagi Hasil Bukan Pajak/Sumber Daya Alam/Non-Tax Sharing Revenue/Natural Resources  | 103 300 445,03          | 117 789 854,23          |
| 2.3 Dana Alokasi Umum/General Allocation Fund  | 585 269 591,00          | 598 063 061,00          |
| 2.4 Dana Alokasi Khusus/Special Allocation Fund  | 168 539 850,46          | 176 993 703,94          |
| <b>3. Lain-lain Pendapatan yang Sah/Other Revenue</b>  | 261 349 601,02          | 317 746 364,78          |
| 3.1 Pendapatan Hibah/Grant   | 21 964 193,70           | 48 850 926,02           |
| 3.2 Dana Darurat/Emergency Fund  | 0,00                    | 0,00                    |
| 3.3 Dana Bagi Hasil Pajak dari Provinsi dan Pemerintah Daerah Lainnya/Tax Sharing Revenue from Provincial and Other Regional Governments                     | 37 321 323,78           | 52 549 018,92           |
| 3.4 Dana Penyesuaian dan Otonomi Daerah/Regional Adjustment and Autonomy Fund  | 0,00                    | 0,00                    |
| 3.5 Bantuan Keuangan dari Provinsi atau Pemerintah Daerah Lainnya/Financial Assistance from Provincial or Other Regional Governments                         | 2 135 097,30            | 3 919 703,84            |
| 3.6 Lainnya/Others   | 199 928 986,24          | 212 426 716,00          |
| <b>Jumlah/Total</b>  | <b>1 222 276 013,06</b> | <b>1 268 016 406,33</b> |

Lanjutan Tabel/Continued Table 2.4.1

| Jenis Pendapatan/Kind of Revenues  | 2019                    | 2020                    |
|--|-------------------------|-------------------------|
| (1)  | (4)                     | (5)                     |
| <b>1. Pendapatan Asli Daerah (PAD)/Regional Revenue</b>  | 57 669 043,99           | 46 947 369,12           |
| 1.1 Pajak Daerah/Regional Tax  | 17 484 924,52           | 14 508 273,12           |
| 1.2 Retribusi Daerah/Regional Retribution  | 9 344 233,30            | 12 151 029,56           |
| 1.3 Hasil Perusahaan Milik Daerah dan Pengelolaan Kekayaan Daerah yang Dipisahkan/Regional-Owned Company Revenue and Separated Management of Regional Wealth | 4 235 018,60            | 4 914 972,18            |
| 1.4 Lain-lain PAD yang Sah/Other Regional Revenue  | 26 604 867,57           | 15 373 094,26           |
| <b>2. Dana Perimbangan/Balance Funds</b>   | 946 979 470,01          | 906 429 793,20          |
| 2.1 Bagi Hasil Pajak/Tax Sharing Revenue   | 12 683 467,82           | 13 382 629,95           |
| 2.2 Bagi Hasil Bukan Pajak/Sumber Daya Alam/Non-Tax Sharing Revenue/Natural Resources  | 136 396 784,93          | 152 964 617,56          |
| 2.3 Dana Alokasi Umum/General Allocation Fund  | 622 584 708,00          | 587 250 613,00          |
| 2.4 Dana Alokasi Khusus/Special Allocation Fund  | 175 314 509,25          | 152 831 932,69          |
| <b>3. Lain-lain Pendapatan yang Sah/Other Revenue</b>  | 389 871 756,09          | 408 964 102,09          |
| 3.1 Pendapatan Hibah/Grant   | 48 477 496,76           | 69 410 475,07           |
| 3.2 Dana Darurat/Emergency Fund  | 0,00                    | 0,00                    |
| 3.3 Dana Bagi Hasil Pajak dari Provinsi dan Pemerintah Daerah Lainnya/Tax Sharing Revenue from Provincial and Other Regional Governments                     | 82 061 953,26           | 55 302 526,97           |
| 3.4 Dana Penyesuaian dan Otonomi Daerah/Regional Adjustment and Autonomy Fund  | 226 744 996,00          | 223 954 657,00          |
| 3.5 Bantuan Keuangan dari Provinsi atau Pemerintah Daerah Lainnya/Financial Assistance from Provincial or Other Regional Governments                         | 32 587 310,07           | 60 296 443,05           |
| 3.6 Lainnya/Others   | 0,00                    | 0,00                    |
| <b>Jumlah/Total</b>  | <b>1 394 520 270,08</b> | <b>1 362 341 264,40</b> |

Sumber/Source: Badan Pengelolaan Keuangan dan Aset Daerah Kabupaten Ogan Komering Ulu Selatan/ Regional Financial and Asset Management Board of Ogan Komering Ulu Selatan Regency

**Tabel**  
**Table** 2.4.2

**Realisasi Belanja Pemerintah Kabupaten Ogan Komering Ulu Selatan Menurut Jenis Belanja (ribu rupiah), 2017–2020**  
**Actual Ogan Komering Ulu Selatan Regency Government Expenditures by Kind of Expenditures (thousand rupiahs), 2017–2020**

| Jenis Pendapatan<br>Kind of Revenues                        | 2017                    | 2018                    |
|---|-------------------------|-------------------------|
| (1)   | (2)                     | (3)                     |
| <b>1. Belanja Tidak Langsung/Indirect Expenditures</b>      | 602 409 066,13          | 623 056 439,60          |
| 1.1 Belanja Pegawai/Personnel Expenditures                  | 370 210 887,36          | 378 468 800,74          |
| 1.2 Belanja Bunga/Interest Expenditures                     | 0,00                    | 0,00                    |
| 1.3 Belanja Subsidi/Subsidies Expenditures                  | 0,00                    | 0,00                    |
| 1.4 Belanja Hibah/Grant Expenditures                        | 6 371 600,00            | 11 046 000,00           |
| 1.5 Belanja Bantuan Sosial/Social Aid Expenditures          | 598 365,00              | 582 420,00              |
| 1.6 Belanja Bagi Hasil/Sharing Fund Expenditure             | 0,00                    | 0,00                    |
| 1.7 Belanja Bantuan Keuangan/Financial Aids Expenditures    | 224 815 777,77          | 232 777 966,36          |
| 1.8 Belanja Tidak Terduga/Unpredicted Expenditures          | 412 436,00              | 181 252,50              |
| <b>2. Belanja Langsung/Direct Expenditures</b>              | 611 418 231,09          | 605 036 258,26          |
| 2.1 Belanja Pegawai/Personnel Expenditures                  | 24 879 823,25           | 24 619 188,15           |
| 2.2 Belanja Barang dan Jasa/Goods and Services Expenditures | 293 604 966,90          | 268 811 543,98          |
| 2.3 Belanja Modal/Capital Expenditure                       | 292 933 440,94          | 311 605 526,13          |
| <b>Jumlah/Total</b>   | <b>1 213 827 297,22</b> | <b>1 228 092 697,86</b> |

Lanjutan Tabel/*Continued Table 2.4.2*

| Jenis Pendapatan<br><i>Kind of Revenues</i>                         | 2019                    | 2020                    |
|---|-------------------------|-------------------------|
| (1)   | (4)                     | (5)                     |
| <b>1. Belanja Tidak Langsung/<i>Indirect Expenditures</i></b>       | 705 707 739,32          | 758 175 310,28          |
| 1.1 Belanja Pegawai/ <i>Personnel Expenditures</i>                  | 397 996 991,46          | 392 497 725,15          |
| 1.2 Belanja Bunga/ <i>Interest Expenditures</i>                     | 0,00                    | 0,00                    |
| 1.3 Belanja Subsidi/ <i>Subsidies Expenditures</i>                  | 0,00                    | 0,00                    |
| 1.4 Belanja Hibah/ <i>Grant Expenditures</i>                        | 35 542 450,00           | 56 087 150,00           |
| 1.5 Belanja Bantuan Sosial/ <i>Social Aid Expenditures</i>          | 839 482,21              | 799 865,00              |
| 1.6 Belanja Bagi Hasil/ <i>Sharing Fund Expenditure</i>             | 0,00                    | 250 000,00              |
| 1.7 Belanja Bantuan Keuangan/ <i>Financial Aids Expenditures</i>    | 271 122 523,65          | 296 548 600,77          |
| 1.8 Belanja Tidak Terduga/ <i>Unpredicted Expenditures</i>          | 206 292,00              | 11 991 969,36           |
| <b>2. Belanja Langsung/<i>Direct Expenditures</i></b>               | 719 540 811,15          | 598 370 067,34          |
| 2.1 Belanja Pegawai/ <i>Personnel Expenditures</i>                  | 31 341 176,08           | 28 038 214,49           |
| 2.2 Belanja Barang dan Jasa/ <i>Goods and Services Expenditures</i> | 309 810 295,24          | 286 528 989,33          |
| 2.3 Belanja Modal/ <i>Capital Expenditure</i>                       | 378 389 339,83          | 283 802 863,52          |
| <b>Jumlah/<i>Total</i></b>  | <b>1 425 248 550,47</b> | <b>1 356 545 377,62</b> |

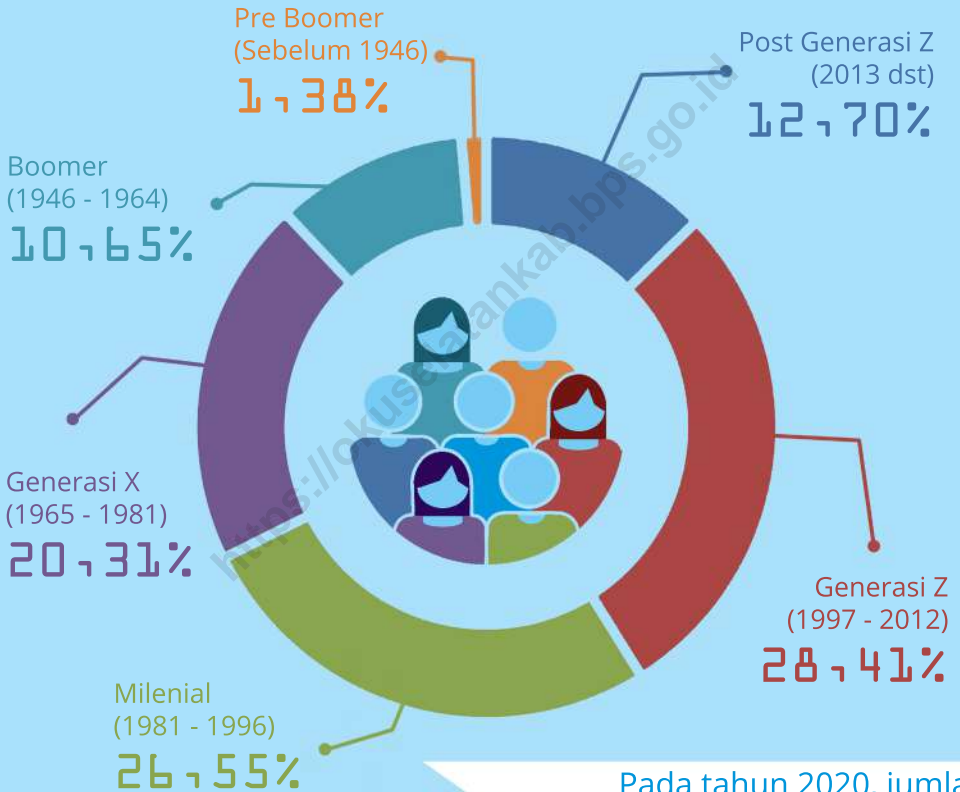
Sumber/*Source*: Badan Pengelolaan Keuangan dan Aset Daerah Kabupaten Ogan Komering Ulu Selatan/ *Regional Financial and Asset Management Board of Ogan Komering Ulu Selatan Regency*





# 3 Penduduk & Ketenagakerjaan

Population & Employment



Tingkat Pengangguran  
Terbuka

3,28

3-4 orang dari 100 angkatan kerja di Kab. OKU Selatan berstatus pengangguran

Pada tahun 2020, jumlah penduduk Kab. OKU Selatan berjumlah 408.981 jiwa





**PENJELASAN TEKNIS**

**TECHNICAL NOTES**

1. Sumber utama data kependudukan adalah sensus penduduk yang dilaksanakan setiap sepuluh tahun sekali. Sensus penduduk telah dilaksanakan sebanyak enam kali sejak Indonesia merdeka, yaitu tahun 1961, 1971, 1980, 1990, 2000, dan 2010. Di dalam sensus penduduk, pencacahan dilakukan terhadap seluruh penduduk yang berdomisili di wilayah teritorial Indonesia termasuk warga negara asing kecuali anggota korps diplomatik negara sahabat beserta keluarganya. Metode pengumpulan data dalam sensus dilakukan dengan wawancara antara petugas sensus dengan responden dan juga melalui e-census. Pencatatan penduduk menggunakan konsep usual residence, yaitu konsep di mana penduduk biasa bertempat tinggal. Bagi penduduk yang bertempat tinggal tetap dicacah di mana mereka biasa tinggal, sedangkan untuk penduduk yang tidak bertempat tinggal tetap dicacah di tempat di mana mereka ditemukan petugas sensus pada malam 'Hari Sensus'. Termasuk penduduk yang tidak bertempat tinggal tetap adalah tuna wisma, awak kapal berbendera Indonesia, penghuni perahu/rumah apung, masyarakat terpencil/terasing,

1. *The main source of demographic data is population census, which is conducted every ten years. Population Census has been conducted six times since Indonesia's independence: 1961, 1971, 1980, 1990, 2000, and 2010. The population census enumerates all residents who domicile in the entire territory of Indonesia including foreign citizens except the diplomatic corps members and their families. The method of data collection in a population census involves interviewing respondents and conducting e-census. Enumeration of the population uses the concept of "usual residence", which is the concept of "places where people usually live". De jure was applied to the permanent residents, while de facto was applied to non-permanent residents. The permanent residents were enumerated in place where they normally live; the non-permanent residents were enumerated where they were found by the enumerators, on the night of 'Census Date'. The non-permanent residents include homeless people, ship crew, boat people, remote area community, and internally displaced persons. Those who had permanent residence and had been travelling away from their home for six months or more were not*

dan pengungsi. Bagi mereka yang mempunyai tempat tinggal tetap dan sedang bepergian ke luar wilayah lebih dari enam bulan, tidak dicacah di tempat tinggalnya, tetapi dicacah di tempat tujuannya.

Untuk tahun yang tidak dilaksanakan sensus penduduk, data kependudukan diperoleh dari hasil proyeksi penduduk. Proyeksi penduduk merupakan suatu perhitungan ilmiah yang didasarkan pada asumsi dari komponen-komponen perubahan penduduk, yaitu kelahiran, kematian, dan migrasi. Proyeksi penduduk Indonesia 2010–2035 menggunakan data dasar penduduk hasil SP2010.

*enumerated in their permanent place, but in the place where they were during the census.*

*For the periods where the population census is not conducted, population projection is done to estimate population during those years. The population projection is an estimate based on the demographic components, such as birth, death, and migration. Indonesia's 2010–2035 population projection used the 2010 Population Census as the base population.*

- |   |   |
|---|---|
| <p>2. Penduduk Indonesia adalah semua orang yang berdomisili di wilayah teritorial Indonesia selama 6 bulan atau lebih dan atau mereka yang berdomisili kurang dari 6 bulan tetapi bertujuan menetap.</p> | <p>2. <i>The population of Indonesia are all residents of the entire territory of Indonesia who have stayed for six months or longer, and those who intended to stay more than six months even though their length of stay is less than six months.</i></p> |
| <p>3. Laju pertumbuhan penduduk adalah angka yang menunjukkan persentase pertambahan penduduk dalam jangka waktu tertentu.</p>  | <p>3. <i>The growth rate of population is the numbers that show percentage of population growth within a specified period.</i></p>  |
| <p>4. Kepadatan penduduk adalah rasio banyaknya penduduk per kilometer persegi.</p>   | <p>4. <i>Population density is ratio of population per square kilometre.</i></p>  |
| <p>5. Rasio jenis kelamin adalah</p>  | <p>5. <i>Sex ratio is the ratio of male's</i></p>   |

perbandingan antara penduduk laki-laki dan penduduk perempuan pada suatu wilayah dan waktu tertentu. Biasanya dinyatakan dengan banyaknya penduduk laki-laki untuk 100 penduduk perempuan.

*population to female's population in a given area and time, usually expressed as the number of males for every 100 females.*

6. Distribusi penduduk adalah pola persebaran penduduk di suatu wilayah, baik berdasarkan batas-batas geografis maupun berdasarkan batas-batas administrasi pemerintahan.

6. *Population distribution is the pattern of population distribution in an area, either by geographic boundaries or by government administrative boundaries.*

7. Komposisi penduduk adalah pola persebaran penduduk menurut karakteristiknya, contoh: penduduk menurut kelompok umur, penduduk menurut jenis kelamin.

7. *Population composition is the pattern of population distribution by its characteristics, example: population by age group, population by sex.*

8. Rumah tangga adalah seseorang atau sekelompok orang yang mendiami sebagian atau seluruh bangunan fisik/sensus dan biasanya tinggal bersama serta pengelolaan makan dari satu dapur. Yang dimaksud makan dari satu dapur adalah jika pengurusan kebutuhan sehari-harinya dikelola bersama-sama menjadi satu.

8. *Household is an individual or group of people living in a physical/census building unit or part of it and usually commit on a common provision for food and other essentials of living. Common provision for food means one organising daily needs for all of household members.*

9. Anggota rumah tangga adalah semua orang yang biasanya bertempat tinggal di suatu rumah tangga, baik berada di rumah pada waktu pencacahan maupun yang sementara tidak ada.

9. *Household member are those who usually lives in a household regardless of their location at the time of enumeration.*

10. Rata-rata anggota rumah tangga adalah angka yang menunjukkan rata-rata jumlah anggota rumah tangga per rumah tangga.
  11. Penduduk usia kerja adalah penduduk yang berumur 15 tahun ke atas.
  12. Angkatan kerja adalah penduduk usia kerja (15 tahun ke atas) yang bekerja, punya pekerjaan namun sementara tidak bekerja, dan pengangguran.
  13. Bekerja adalah kegiatan ekonomi yang dilakukan oleh seseorang dengan maksud memperoleh atau membantu memperoleh pendapatan atau keuntungan dan lamanya bekerja paling sedikit 1 jam secara terus menerus dalam seminggu yang lalu (termasuk pekerja keluarga tanpa upah yang membantu dalam suatu usaha/kegiatan ekonomi).
  14. Jumlah jam kerja seluruhnya adalah jumlah jam kerja yang digunakan untuk bekerja (tidak termasuk jam kerja istirahat resmi dan jam kerja yang digunakan untuk hal-hal di luar pekerjaan).
  15. Lapangan usaha adalah bidang kegiatan dari pekerjaan/tempat bekerja di mana seseorang bekerja. Klasifikasi lapangan usaha mengikuti Klasifikasi Baku
10. *Average household size is the average number of household members per household.*
  11. *Working age population is persons of 15 years and over.*
  12. *Labour force or economically active are persons of 15 years and over, who in the previous week were working, temporarily absent from work but having jobs, and unemployment.*
  13. *Working is economic activity conducted by a person and intended to earn income by doing work or helping to do work at least one hour continuously during the reference week (including unpaid family worker/s for any economic activity).*
  14. *Total working hours is the total hours spent by an employee to perform all jobs (excluding the time used for other activities which are not classified as work).*
  15. *Industry is field of a person's activity or establishment. The classification of industries follows the Indonesia Standard Industrial Classification (KBLI) in one digit.*

Lapangan Usaha Indonesia (KBLI) dalam 1 digit.

- |  |   |
|--|---|
| <p>16. Status pekerjaan adalah kedudukan seseorang dalam unit usaha/ kegiatan dalam melakukan pekerjaan.</p>   | <p>16. <i>Employment status is the status of a person at his place of work or establishment where he was employed.</i></p>  |
| <p>17. Berusaha sendiri tanpa dibantu orang lain adalah bekerja atau berusaha dengan menanggung risiko secara ekonomis, yaitu dengan tidak kembalinya ongkos produksi yang telah dikeluarkan dalam rangka usahanya tersebut, serta tidak menggunakan pekerja dibayar maupun pekerja tak dibayar, termasuk yang sifat pekerjaannya memerlukan teknologi atau keahlian khusus.</p> | <p>17. <i>Own-account worker is a person who works at his own risk without assisted by paid per mount worker or unpaid worker include technical job or skill job.</i></p>     |
| <p>18. Berusaha dibantu buruh tidak tetap/buruh tidak dibayar adalah bekerja atau berusaha atas risiko sendiri, dan menggunakan buruh/ pekerja tak dibayar dan atau buruh/ pekerja tidak tetap.</p>  | <p>18. <i>Employer assisted by temporary workers/unpaid worker is a person who works at his own risk and assisted by temporary worker/unpaid worker.</i></p>                  |
| <p>19. Berusaha dibantu buruh tetap/ buruh dibayar adalah berusaha atas risiko sendiri dan mempekerjakan paling sedikit satu orang buruh/pekerja tetap yang dibayar.</p>   | <p>19. <i>Employer assisted by permanent workers/paid workers is a person who his business at her/his owns risks at least one assisted by paid permanent worker.</i></p>      |
| <p>20. Buruh/karyawan/pegawai adalah seseorang yang bekerja pada orang lain atau instansi/ kantor/ perusahaan secara tetap dengan menerima upah/gaji baik</p>  | <p>20. <i>Employee is a person who work permanently for other people or institution/office/company and gains some money/cash or goods as wage/salary. Labour who have</i></p> |

berupa uang maupun barang. Buruh yang tidak mempunyai majikan tetap, tidak digolongkan sebagai buruh/karyawan, tetapi sebagai pekerja bebas. Seseorang dianggap memiliki majikan tetap jika memiliki 1 (satu) majikan (orang/rumah tangga) yang sama dalam sebulan terakhir, khusus pada sektor bangunan batasannya tiga bulan. Apabila majikannya instansi/ lembaga, boleh lebih dari satu.

*no permanent employer is not categorized as a labourer/ worker/ employee but casual worker. A labourer in general is considered to have a permanent employer if he has the same employer during the past month, particularly for building construction sector is 3 months. If the employer is an institution, more than 1 (one) employer is allowed.*

21. Pekerja bebas adalah seseorang yang bekerja pada orang lain/ majikan/institusi yang tidak tetap (lebih dari 1 majikan dalam sebulan terakhir) di usaha pertanian baik berupa usaha rumah tangga maupun bukan usaha rumah tangga, ataupun di nonpertanian atas dasar balas jasa dengan menerima upah atau imbalan baik berupa uang maupun barang, dan baik dengan sistem pembayaran harian maupun borongan

21. *Casual employee is a person who does not work permanently for other people/employer/ institution (more than 1 employer during the last 1 month) in agricultural sector, either home industry or not home industry, or in non-agricultural sector based on remuneration paid with money or goods, and based on daily or contact payment system.*

22. Pekerja tak dibayar adalah seseorang yang bekerja membantu usaha untuk memperoleh penghasilan/ keuntungan yang dilakukan oleh salah seorang anggota rumah tangga atau bukan anggota rumah tangga tanpa mendapat upah/gaji baik berupa uang maupun barang.

22. *Unpaid worker is a person who intended to work without pay either with money or good, in an establishment run by other members of the family, relative or neighbour.*

**ULASAN****DESCRIPTION****Penduduk**

Penduduk Kabupaten Ogan Komering Ulu Selatan berdasarkan hasil sensus penduduk tahun 2020 sebanyak 408.981 jiwa yang terdiri atas 212.333 jiwa penduduk laki-laki dan 196.648 jiwa penduduk perempuan. Jika dibandingkan dengan jumlah penduduk tahun 2010, dimana penduduk Kabupaten Ogan Komering Ulu Selatan berjumlah 318.428 jiwa, maka pertumbuhan penduduk sampai tahun 2020 ini mencapai 2,45 persen.

Sementara itu, besarnya angka rasio jenis kelamin tahun 2020 penduduk laki-laki terhadap penduduk perempuan adalah 107,98. Hal ini menunjukkan bahwa jumlah penduduk laki-laki di Kabupaten Ogan Komering Ulu Selatan lebih banyak daripada jumlah penduduk perempuan, dimana pada setiap 100 penduduk perempuan terdapat 108 penduduk laki-laki.

Kepadatan penduduk di Kabupaten Ogan Komering Ulu Selatan tahun 2020 mencapai 74,44 jiwa/km<sup>2</sup>. Kepadatan penduduk di 19 kecamatan cukup beragam, dimana kepadatan penduduk tertinggi terletak di Kecamatan Muaradua dengan kepadatan sebesar 191,17 jiwa/km<sup>2</sup> dan terendah di Kecamatan Sungai Are sebesar 38,82 jiwa/km<sup>2</sup>.

Komposisi penduduk menurut kelompok umur di Kabupaten Ogan Komering Ulu Selatan menunjukkan

**Population**

*Ogan Komering Ulu Selatan population based on 2020 Population Census for 2020 was 408.981 people consisting of 212.333 male populations and 196.648 female populations. Compared to 2010, whereas Ogan Komering Ulu Selatan Regency total population was 318.428 people, the population growth to the year 2020 reached 2,45 percent.*

*Meanwhile, the sex ratio of male population towards female population in 2020 was 107,98. The sex ratio indicates that male population in Ogan Komering Ulu Selatan Regency is more than female population, whereas among 100 females population there are 108 males population.*

*The population density of Ogan Komering Ulu Selatan Regency in 2020 reached 74,44 people per sq.km. Population density in 19 subdistricts were quite diverse with the highest population density of subdistrict was located in Muaradua Subdistrict with population density was 191,17 people per sq.km and the lowest in Sungai Are Subdistrict with 38.82 people per sq.km.*

*Population composition based on age group in Ogan Komering Ulu Selatan Regency shows the domination*

dominasi penduduk usia muda. Rasio ketergantungan penduduk tahun 2020 sebesar 38,81 persen menunjukkan jumlah penduduk usia non produktif yang ditanggung oleh penduduk usia produktif secara ekonomi. Penduduk usia 0-14 tahun dan penduduk usia 65 tahun ke atas diasumsikan sebagai penduduk yang non produktif, sedangkan penduduk usia 15-64 tahun dianggap sebagai penduduk yang produktif yaitu mampu melakukan kegiatan yang bernilai secara ekonomi.

Jumlah rumah tangga mengalami peningkatan dari 94.524 rumah tangga pada tahun 2018 menjadi 95.557 rumah tangga pada tahun 2019. Rata-rata jumlah anggota rumah tangga pada tahun 2019 adalah 3,78 atau 4 orang.

### **Ketenagakerjaan**

Pada tahun 2020, jumlah angkatan kerja di Kabupaten Ogan Komering Ulu Selatan adalah 192.155 orang, dengan komposisi 185.850 bekerja dan 6.305 pengangguran terbuka. Tingkat pengangguran pada tahun 2020 adalah 3,28 persen, sementara tingkat partisipasi angkatan kerja mencapai 71,47 persen.

Jika dilihat menurut sektor lapangan usaha, sektor Pertanian merupakan sektor yang menyerap jumlah tenaga kerja terbanyak di tahun 2020 yaitu sebesar 138.440 pekerja atau 74,49 persen dari total penduduk berusia 15 tahun ke atas yang bekerja selama seminggu yang lalu.

*of young population over total population. The dependency ratio in 2020 is 38,81 percent, shows the number of nonproductive population assumed liability by productive population. Population 0-14 years of age and population 65 years of age and over are assumed as nonproductive population, while population 15-64 years of age is assumed as productive population who has the ability to do economical activities.*

*The number of household increased from 94,524 households in 2018 to 95,557 households in 2019. Average household size in 2019 was 3,78 or 4 people per haousehold.*

### **Employment**

*In 2020, the number of economically active people in Ogan Komering Ulu Selatan Regency was 192.155 people, composed of 185.850 working and 6.305 unemployment. The unemployment rate in 2020 was 3,28 percent. While the economically active participation rate is 71,47 percent.*

*According to the main industry sector, agriculture sector absorbed the highest number of labor in 2020 with the amount 138.440 workers or 74,49 percent of population 15 years of age and over who work during the previous week.*



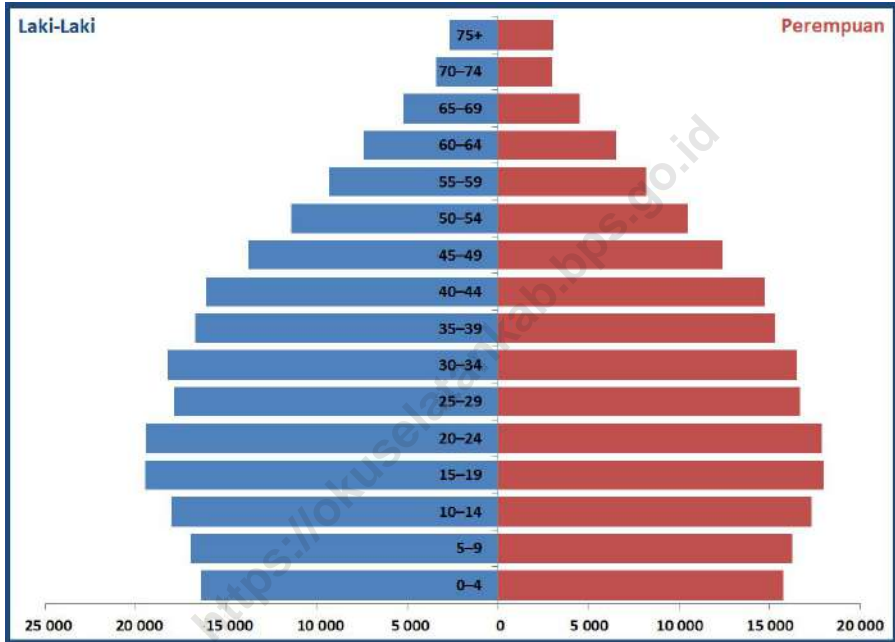
Jumlah pencari kerja terdaftar pada Dinas Tenaga Kerja dan Transmigrasi Kabupaten Ogan Komering Ulu Selatan pada tahun 2020 sebanyak 537 orang dengan komposisi 255 laki-laki dan 282 perempuan. Proporsi terbesar pencari kerja yang mendaftar berpendidikan terakhir SMA sederajat yaitu sebesar 87,52 persen dari jumlah pencari kerja.

*Number of job seekers registered at Manpower and Transmigration Office of Ogan Komering Ulu Selatan Regency in 2020 is 537 people, with composition of 255 male and 282 female. The largest proportions of job seekers who register have last educational attainment level of senior high school by 87,52 percent of total job seekers.*

<https://lokuselatankab.bps.go.id>

**Gambar** 3.1  
**Figures**

**Piramida Penduduk Kabupaten Ogan Komering Ulu Selatan, 2020**  
*Population Pyramid of Ogan Komering Ulu Selatan Regency, 2020*



Sumber/Source : Hasil Perapihan Umur dari Data Administratif dan SP2020 (September)/The Result of Smoothing Single Year of Age from Administrative Data and the 2020 Population Census (September)

**Gambar** 3.2  
**Figures**

**Tingkat Pengangguran Terbuka di Kabupaten Ogan Komerling Ulu Selatan (persen), 2013–2020**  
**Economically Active Participation Rate in Ogan Komerling Ulu Selatan Regency (percent), 2013–2020**



Sumber/Source: BPS, Survei Angkatan Kerja Nasional (Sakernas) Agustus/BPS-Statistics Indonesia, August National Labor Force Survey

### 3.1 PENDUDUK POPULATION

**Tabel 3.1.1 Penduduk, Laju Pertumbuhan Penduduk per Tahun, Distribusi Persentase Penduduk, Kepadatan Penduduk, Rasio Jenis Kelamin Penduduk Menurut Kecamatan di Kabupaten Ogan Komering Ulu Selatan, 2020**  
*Population, Annual Population Growth Rate, Percentage Distribution of Population, Population Density, and Population Sex Ratio by Subdistrict in Ogan Komering Ulu Selatan Regency, 2020*

| Kecamatan<br>Subdistrict         | Penduduk (ribu)<br>Population (thousand) | Laju Pertumbuhan Penduduk (%)<br>per Tahun 2010–2020<br>Annual Population Growth Rate (%)<br>2010–2020 |
|----------------------------------|--|--|
| (1)                              | (2)                                      | (3)  |
| Mekakau Ilir                     | 23,92                                    | 2,89   |
| Banding Agung                    | 25,96                                    | 3,22   |
| Warkuk Ranau Selatan             | 25,03                                    | 1,96   |
| BPR Ranau Tengah                 | 25,97                                    | 2,87   |
| Buay Pemaca                      | 44,88                                    | 1,68   |
| Simpang                          | 18,09                                    | 3,06   |
| Buana Pemaca                     | 15,91                                    | 2,67   |
| Muaradua                         | 50,08                                    | 2,31   |
| Buay Rawan                       | 18,77                                    | 4,10   |
| Buay Sandang Aji                 | 21,33                                    | 2,76   |
| Tiga Dihaji                      | 11,05                                    | 1,97   |
| Buay Runjung                     | 12,81                                    | 2,76   |
| Runjung Agung                    | 13,98                                    | 2,36   |
| Kisam Tinggi                     | 19,82                                    | 1,34   |
| Muaradua Kisam                   | 20,14                                    | 1,90   |
| Kisam Ilir                       | 7,96                                     | 1,26   |
| Pulau Beringin                   | 30,38                                    | 2,95   |
| Sindang Danau                    | 11,41                                    | 2,82   |
| Sungai Are                       | 11,51                                    | 2,11   |
| <b>Ogan Komering Ulu Selatan</b> | <b>408,98</b>                            | <b>2,45</b>  |

Lanjutan Tabel/Continued Table 3.1.1

| Kecamatan<br>Subdistrict         | Persentase Penduduk (%)<br>Percentage of Total Population<br>(%) | Kepadatan Penduduk (jiwa<br>per km <sup>2</sup> )<br>Population Density (people per<br>sq.km) |
|----------------------------------|--|---|
| (1)                              | (4)  | (5)   |
| Mekakau Ilir                     | 5,85   | 91,58   |
| Banding Agung                    | 6,35   | 93,91   |
| Warkuk Ranau Selatan             | 6,12   | 104,53  |
| BPR Ranau Tengah                 | 6,35   | 73,53   |
| Buay Pemaca                      | 10,97  | 62,81   |
| Simpang                          | 4,42   | 52,84   |
| Buana Pemaca                     | 3,89   | 83,68   |
| Muaradua                         | 12,24  | 191,17  |
| Buay Rawan                       | 4,59   | 112,38  |
| Buay Sandang Aji                 | 5,22   | 47,41   |
| Tiga Dihaji                      | 2,70   | 71,98   |
| Buay Runjung                     | 3,13   | 74,83   |
| Runjung Agung                    | 3,42   | 88,80   |
| Kisam Tinggi                     | 4,85   | 47,53   |
| Muaradua Kisam                   | 4,93   | 91,65   |
| Kisam Ilir                       | 1,95   | 58,54   |
| Pulau Beringin                   | 7,43   | 63,74   |
| Sindang Danau                    | 2,79   | 54,32   |
| Sungai Are                       | 2,81   | 38,82   |
| <b>Ogan Komering Ulu Selatan</b> | <b>100,00</b>  | <b>74,44</b>  |

Lanjutan Tabel/Continued Table 3.1.1

| Kecamatan<br>Subdistrict         | Rasio Jenis Kelamin<br>Population Sex Ratio |
|----------------------------------|---|
| (1)                              | (6)   |
| Mekakau Ilir                     | 108,26                                      |
| Banding Agung                    | 107,44                                      |
| Warkuk Ranau Selatan             | 107,15                                      |
| BPR Ranau Tengah                 | 108,58                                      |
| Buay Pemaca                      | 109,75                                      |
| Simpang                          | 106,86                                      |
| Buana Pemaca                     | 111,44                                      |
| Muaradua                         | 105,43                                      |
| Buay Rawan                       | 107,55                                      |
| Buay Sandang Aji                 | 109,92                                      |
| Tiga Dihaji                      | 111,37                                      |
| Buay Runjung                     | 107,26                                      |
| Runjung Agung                    | 108,85                                      |
| Kisam Tinggi                     | 110,14                                      |
| Muaradua Kisam                   | 108,83                                      |
| Kisam Ilir                       | 107,53                                      |
| Pulau Beringin                   | 104,90                                      |
| Sindang Danau                    | 106,07                                      |
| Sungai Are                       | 109,39                                      |
| <b>Ogan Komering Ulu Selatan</b> | <b>107,98</b>                               |

Catatan/Note: <sup>1</sup>

Sumber/Source: Hasil SP2020 (September)/The result of the 2020 Population Census (September)

**Tabel**  
**Table** 3.1.2

**Penduduk, Laju Pertumbuhan Penduduk, Distribusi  
Persentase Penduduk, Kepadatan Penduduk, Rasio Jenis  
Kelamin Penduduk Menurut Kecamatan di Kabupaten  
Ogan Komering Ulu Selatan, 2010 dan 2020**  
*Population, Population Growth Rate, Percentage  
Distribution of Population, Population Density, and  
Population Sex Ratio by Subdistrict in Ogan Komering Ulu  
Selatan Regency, 2010 and 2020*

| Kecamatan<br>Subdistrict         | Penduduk<br>Population |                   | Laju Pertumbuhan Penduduk<br>Population Growth Rate (%) |
|----------------------------------|------------------------|-------------------|---|
|                                  | 2010 <sup>1</sup>      | 2020 <sup>2</sup> | 2010-2020   |
| (1)                              | (2)                    | (3)               | (4)   |
| Mekakau Ilir                     | 17 824                 | 23 917            | 2,89  |
| Banding Agung                    | 18 710                 | 25 955            | 3,22  |
| Warkuk Ranau Selatan             | 20 486                 | 25 032            | 1,96  |
| BPR Ranau Tengah                 | 19 393                 | 25 972            | 2,87  |
| Buay Pemaca                      | 37 768                 | 44 880            | 1,68  |
| Simpang                          | 13 241                 | 18 086            | 3,06  |
| Buana Pemaca                     | 12 117                 | 15 907            | 2,67  |
| Muaradua                         | 39 533                 | 50 076            | 2,31  |
| Buay Rawan                       | 12 395                 | 18 767            | 4,10  |
| Buay Sandang Aji                 | 16 104                 | 21 334            | 2,76  |
| Tiga Dihaji                      | 9 028                  | 11 046            | 1,97  |
| Buay Runjung                     | 9 673                  | 12 811            | 2,76  |
| Runjung Agung                    | 10 989                 | 13 978            | 2,36  |
| Kisam Tinggi                     | 17 272                 | 19 820            | 1,34  |
| Muaradua Kisam                   | 16 583                 | 20 144            | 1,90  |
| Kisam Ilir                       | 6 995                  | 7 963             | 1,26  |
| Pulau Beringin                   | 22 484                 | 30 375            | 2,95  |
| Sindang Danau                    | 8 561                  | 11 408            | 2,82  |
| Sungai Are                       | 9 272                  | 11 510            | 2,11  |
| <b>Ogan Komering Ulu Selatan</b> | <b>318 428</b>         | <b>408 981</b>    | <b>2,45</b>   |

Lanjutan Tabel/*Continued Table 3.1.2*

| Kecamatan<br>Subdistrict         | Persentase Penduduk (%)<br>Percentage of Total Population (%) |                   | Kepadatan Penduduk (jiwa per<br>km <sup>2</sup> )<br>Population Density (people per<br>sq.km) |                   |
|----------------------------------|---|-------------------|---|-------------------|
|                                  | 2010 <sup>1</sup>   | 2020 <sup>2</sup> | 2010 <sup>1</sup>   | 2020 <sup>2</sup> |
| (1)                              | (5)   | (6)               | (7)   | (8)               |
| Mekakau Ilir                     | 5,60  | 5,85              | 68,25   | 91,58             |
| Banding Agung                    | 5,88  | 6,35              | 67,70   | 93,91             |
| Warkuk Ranau Selatan             | 6,43  | 6,12              | 85,54   | 104,53            |
| BPR Ranau Tengah                 | 6,09  | 6,35              | 54,91   | 73,53             |
| Buay Pemaca                      | 11,86   | 10,97             | 52,86   | 62,81             |
| Simpang                          | 4,16  | 4,42              | 38,68   | 52,84             |
| Buana Pemaca                     | 3,81  | 3,89              | 63,74   | 83,68             |
| Muaradua                         | 12,42   | 12,24             | 150,92  | 191,17            |
| Buay Rawan                       | 3,89  | 4,59              | 74,22   | 112,38            |
| Buay Sandang Aji                 | 5,06  | 5,22              | 35,79   | 47,41             |
| Tiga Dihaji                      | 2,84  | 2,70              | 58,83   | 71,98             |
| Buay Runjung                     | 3,04  | 3,13              | 56,50   | 74,83             |
| Runjung Agung                    | 3,45  | 3,42              | 69,81   | 88,80             |
| Kisam Tinggi                     | 5,42  | 4,85              | 41,42   | 47,53             |
| Muaradua Kisam                   | 5,21  | 4,93              | 75,45   | 91,65             |
| Kisam Ilir                       | 2,20  | 1,95              | 51,43   | 58,54             |
| Pulau Beringin                   | 7,06  | 7,43              | 47,18   | 63,74             |
| Sindang Danau                    | 2,69  | 2,79              | 40,77   | 54,32             |
| Sungai Are                       | 2,91  | 2,81              | 31,27   | 38,82             |
| <b>Ogan Komering Ulu Selatan</b> | <b>100,00</b>   | <b>100,00</b>     | <b>57,96</b>  | <b>74,44</b>      |



Lanjutan Tabel/*Continued Table 3.1.2*

| Kecamatan<br>Subdistrict         | Rasio Jenis Kelamin<br>Population Sex Ratio |                   |
|----------------------------------|---|-------------------|
|                                  | 2010 <sup>1</sup>                           | 2020 <sup>2</sup> |
| (1)                              | (9)   | (10)              |
| Mekakau Ilir                     | 111,66                                      | 108,26            |
| Banding Agung                    | 108,26                                      | 107,44            |
| Warkuk Ranau Selatan             | 114,69                                      | 107,15            |
| BPR Ranau Tengah                 | 111,64                                      | 108,58            |
| Buay Pemaca                      | 123,70                                      | 109,75            |
| Simpang                          | 107,12                                      | 106,86            |
| Buana Pemaca                     | 113,78                                      | 111,44            |
| Muaradua                         | 104,68                                      | 105,43            |
| Buay Rawan                       | 109,55                                      | 107,55            |
| Buay Sandang Aji                 | 110,84                                      | 109,92            |
| Tiga Dihaji                      | 117,07                                      | 111,37            |
| Buay Runjung                     | 111,71                                      | 107,26            |
| Runjung Agung                    | 110,76                                      | 108,85            |
| Kisam Tinggi                     | 120,36                                      | 110,14            |
| Muaradua Kisam                   | 109,30                                      | 108,83            |
| Kisam Ilir                       | 112,03                                      | 107,53            |
| Pulau Beringin                   | 109,35                                      | 104,90            |
| Sindang Danau                    | 104,27                                      | 106,07            |
| Sungai Are                       | 113,89                                      | 109,39            |
| <b>Ogan Komering Ulu Selatan</b> | <b>112,02</b>                               | <b>107,98</b>     |

Catatan/Note: <sup>1</sup> Hasil SP2010 (Mei)/The result of the 2010 Population Census (May)

<sup>2</sup> Hasil SP2020 (September)/The result of the 2020 Population Census (September)

Sumber/Source: BPS Sensus Penduduk (SP) 2010 dan Hasil SP2020 (September)/The result of the 2020 Population Census (September)

**Tabel** 3.1.3 **Jumlah Penduduk Menurut Kecamatan dan Jenis Kelamin di Kabupaten Ogan Komering Ulu Selatan, 2020**  
**Table** 3.1.3 **Population by Subdistrict and Sex in Ogan Komering Ulu Selatan Regency, 2020**

| Kecamatan<br>Subdistrict         | Laki-Laki<br>Male | Perempuan<br>Female | Jumlah<br>Total |
|----------------------------------|-------------------|---------------------|-----------------|
| (1)                              | (2)               | (3)                 | (4)             |
| Mekakau Ilir                     | 12 433            | 11 484              | 23 917          |
| Banding Agung                    | 13 443            | 12 512              | 25 955          |
| Warkuk Ranau Selatan             | 12 948            | 12 084              | 25 032          |
| BPR Ranau Tengah                 | 13 520            | 12 452              | 25 972          |
| Buay Pemaca                      | 23 483            | 21 397              | 44 880          |
| Simpang                          | 9 343             | 8 743               | 18 086          |
| Buana Pemaca                     | 8 384             | 7 523               | 15 907          |
| Muaradua                         | 25 700            | 24 376              | 50 076          |
| Buay Rawan                       | 9 725             | 9 042               | 18 767          |
| Buay Sandang Aji                 | 11 171            | 10 163              | 21 334          |
| Tiga Dihaji                      | 5 820             | 5 226               | 11 046          |
| Buay Runjung                     | 6 630             | 6 181               | 12 811          |
| Runjung Agung                    | 7 285             | 6 693               | 13 978          |
| Kisam Tinggi                     | 10 388            | 9 432               | 19 820          |
| Muaradua Kisam                   | 10 498            | 9 646               | 20 144          |
| Kisam Ilir                       | 4 126             | 3 837               | 7 963           |
| Pulau Beringin                   | 15 551            | 14 824              | 30 375          |
| Sindang Danau                    | 5 872             | 5 536               | 11 408          |
| Sungai Are                       | 6 013             | 5 497               | 11 510          |
| <b>Ogan Komering Ulu Selatan</b> | <b>212 333</b>    | <b>196 648</b>      | <b>408 981</b>  |

Sumber/Source: Hasil Perapihan Umur dari Data Administratif dan SP2020 (September)/The Result of Smoothing Single Year of Age from Administrative Data and the 2020 Population Census (September)

**Tabel**  
**Table** 3.1.4

**Jumlah Penduduk Menurut Kelompok Umur dan Jenis Kelamin di Kabupaten Ogan Komering Ulu Selatan, 2020**  
*Population by Age Group and Sex in Ogan Komering Ulu Selatan Regency, 2020*

| Kelompok Umur<br>Age Group       | Laki-Laki<br>Male | Perempuan<br>Female | Jumlah<br>Total |
|----------------------------------|-------------------|---------------------|-----------------|
| (1)                              | (2)               | (3)                 | (4)             |
| 0–4                              | 16 371            | 15 737              | 32 108          |
| 5–9                              | 16 985            | 16 246              | 33 231          |
| 10–14                            | 18 023            | 17 303              | 35 326          |
| 15–19                            | 19 440            | 17 979              | 37 419          |
| 20–24                            | 19 403            | 17 889              | 37 292          |
| 25–29                            | 17 879            | 16 712              | 34 591          |
| 30–34                            | 18 199            | 16 510              | 34 709          |
| 35–39                            | 16 706            | 15 329              | 32 035          |
| 40–44                            | 16 145            | 14 751              | 30 896          |
| 45–49                            | 13 752            | 12 445              | 26 197          |
| 50–54                            | 11 427            | 10 490              | 21 917          |
| 55–59                            | 9 305             | 8 213               | 17 518          |
| 60–64                            | 7 421             | 6 499               | 13 920          |
| 65–69                            | 5 229             | 4 493               | 9 722           |
| 70–74                            | 3 419             | 3 017               | 6 436           |
| 75+                              | 2 629             | 3 035               | 5 664           |
| <b>Ogan Komering Ulu Selatan</b> | <b>212 333</b>    | <b>196 648</b>      | <b>408 981</b>  |

Sumber/Source: Hasil Perapihan Umur dari Data Administratif dan SP2020 (September)/The Result of Smoothing Single Year of Age from Administrative Data and the 2020 Population Census (September)

**Tabel 3.1.5** **Persentase Penduduk Menurut Kelompok Umur dan Rasio Ketergantungan di Kabupaten Ogan Komering Ulu Selatan, 2020**  
**Percentage of Population by Age Group and Dependency Ratio in Ogan Komering Ulu Selatan Regency, 2020**

| Tahun<br>Year | Kelompok Umur/Age Group |         |      | Rasio<br>Ketergantungan<br>Dependency Ratio |
|---------------|-------------------------|---------|------|---|
|               | 0 - 14                  | 15 - 64 | 65+  |   |
| (1)           | (2)                     | (3)     | (4)  | (5)   |
| 2020          | 24,61                   | 70,05   | 5,34 | 42,75                                       |

Sumber/Source: Hasil Perapihan Umur dari Data Administratif dan SP2020 (September)/The Result of Smoothing Single Year of Age from Administrative Data and the 2020 Population Census (September)

**Tabel**  
**Table** 3.1.6

**Jumlah Rumah Tangga dan Rata-Rata Banyaknya Anggota Rumah Tangga Menurut Kecamatan di Kabupaten Ogan Komering Ulu Selatan, 2019 dan 2020**  
*Number of Household and Average Household Size by Subdistrict in Ogan Komering Ulu Selatan Regency, 2019 and 2020*

| Kecamatan<br>Subdistrict         | Rumah Tangga<br>Household |               | Rata-Rata Anggota Rumah Tangga<br>Average Household Size |             |
|----------------------------------|---------------------------|---------------|--|-------------|
|                                  | 2019                      | 2020          | 2018   | 2020        |
| (1)                              | (2)                       | (3)           | (4)  | (5)         |
| Mekakau Ilir                     | 5 379                     | ...           | 3,74   | ...         |
| Banding Agung                    | 5 703                     | ...           | 3,72   | ...         |
| Warkuk Ranau Selatan             | 6 836                     | ...           | 3,38   | ...         |
| BPR Ranau Tengah                 | 5 668                     | ...           | 3,89   | ...         |
| Buay Pemaca                      | 13 234                    | ...           | 3,31   | ...         |
| Simpang                          | 3 598                     | ...           | 4,06   | ...         |
| Buana Pemaca                     | 3 460                     | ...           | 3,84   | ...         |
| Muaradua                         | 10 936                    | ...           | 4,38   | ...         |
| Buay Rawan                       | 3 657                     | ...           | 3,69   | ...         |
| Buay Sandang Aji                 | 4 474                     | ...           | 4,08   | ...         |
| Tiga Dihaji                      | 2 952                     | ...           | 3,33   | ...         |
| Buay Runjung                     | 2 707                     | ...           | 3,94   | ...         |
| Runjung Agung                    | 3 039                     | ...           | 4,00   | ...         |
| Kisam Tinggi                     | 5 781                     | ...           | 3,37   | ...         |
| Muaradua Kisam                   | 4 859                     | ...           | 3,82   | ...         |
| Kisam Ilir                       | 2 152                     | ...           | 3,53   | ...         |
| Pulau Beringin                   | 6 133                     | ...           | 4,17   | ...         |
| Sindang Danau                    | 2 126                     | ...           | 4,40   | ...         |
| Sungai Are                       | 2 863                     | ...           | 3,52   | ...         |
| <b>Ogan Komering Ulu Selatan</b> | <b>95 557</b>             | <b>97 202</b> | <b>3,78</b>  | <b>4,21</b> |

Sumber/Source: Badan Pusat Statistik Kabupaten Ogan Komering Ulu Selatan/ BPS-Statistics of Ogan Komering Ulu Selatan Regency

### 3.2 KETENAGAKERJAAN EMPLOYMENT

**Tabel** 3.2.1 **Jumlah Penduduk Berumur 15 Tahun Keatas Menurut Jenis Kegiatan Selama Seminggu yang Lalu dan Jenis Kelamin di Kabupaten Ogan Komering Ulu Selatan, 2020**  
*Population Aged 15 Years and Over by Type of Activity During The Previous Week and Sex in Ogan Komering Ulu Selatan Regency, 2020*

| Kegiatan Utama<br><i>Main Activity</i>  | Jenis Kelamin/Sex        |                            |                        |
|---|--------------------------|----------------------------|------------------------|
|   | Laki-Laki<br><i>Male</i> | Perempuan<br><i>Female</i> | Jumlah<br><i>Total</i> |
| (1)   | (2)                      | (3)                        | (4)                    |
| <b>Angkatan Kerja</b><br><i>Economically Active</i>   | 114 888                  | 77 267                     | 192 155                |
| Bekerja/ <i>Working</i>   | 110 773                  | 75 077                     | 185 850                |
| Pengangguran Terbuka<br><i>Unemployment</i>   | 4 115                    | 2 190                      | 6 305                  |
| <b>Bukan Angkatan Kerja</b><br><i>Economically Inactive</i>                                 | 27 521                   | 49 167                     | 76 688                 |
| Sekolah/ <i>Attending School</i>  | 7 118                    | 7 556                      | 14 674                 |
| Mengurus Rumah Tangga<br><i>Housekeeping</i>  | 16 259                   | 38 525                     | 54 784                 |
| Lainnya/ <i>Others</i>  | 4 144                    | 3 086                      | 7 230                  |
| <b>Jumlah/Total</b>   | <b>142 409</b>           | <b>126 434</b>             | <b>268 843</b>         |
| Tingkat Partisipasi Angkatan Kerja (%)<br><i>Economically Active Participation Rate (%)</i> | <b>80,67</b>             | <b>61,11</b>               | <b>71,47</b>           |
| Tingkat Pengangguran (%)<br><i>Unemployment Rate (%)</i>                                    | <b>3,58</b>              | <b>2,83</b>                | <b>3,28</b>            |

Sumber/Source: BPS, Survei Angkatan Kerja Nasional (Sakernas) Agustus/BPS-Statistics Indonesia, August National Labor Force Survey

**Tabel** 3.2.2  
**Table**

**Penduduk Berumur 15 Tahun ke Atas Menurut Pendidikan Tertinggi yang Ditamatkan dan Jenis Kegiatan Selama Seminggu yang Lalu di Kabupaten Ogan Komering Ulu Selatan, 2020**

*Population 15 Years of Age and Over by Educational Attainment and Type of Activity During the Previous Week in Ogan Komering Ulu Selatan Regency, 2020*

| Pendidikan Tertinggi yang Ditamatkan <sup>1</sup><br><i>Educational Attainment<sup>1</sup></i> | Angkatan Kerja/ <i>Economically Active</i> |  |  | Persentase Bekerja terhadap Angkatan Kerja (%)<br><i>Percentage of Working to Economically Active (%)</i> |
|--|--|--|--|---|
|  | Bekerja<br><i>Working</i>                  | Pengangguran <sup>2</sup><br><i>Unemployment<sup>2</sup></i> | Jumlah Angkatan Kerja<br><i>Total of Economically Active</i> |   |
| (1)  | (2)  | (3)  | (4)  | (5)   |
| 0  | 88 232                                     | 1 504  | 89 736   | 98,32   |
| 1  | 38 587                                     | 870  | 39 457   | 97,80   |
| 2  | 48 775                                     | 2 866  | 51 641   | 94,45   |
| 3  | 10 256                                     | 1 065  | 11 321   | 90,59   |
| <b>Jumlah/Total</b>  | <b>185 850</b>                             | <b>6 305</b>   | <b>192 155</b>   | <b>96,72</b>  |

Lanjutan Tabel/Continued Table 3.2.2

| Pendidikan Tertinggi yang Ditamatkan <sup>1</sup><br><i>Educational Attainment <sup>1</sup></i> | Bukan Angkatan Kerja<br><i>Not Economically Active</i> | Jumlah<br><i>Total</i> | Persentase Angkatan Kerja terhadap Penduduk Usia Kerja<br><i>Percentage of Economically Active to Working Age Population</i> |
|---|--|------------------------|--|
| (1)   | (6)  | (7)                    | (8)  |
| 0   | 30 965   | 120 701                | 74,35  |
| 1   | 24 986   | 64 443                 | 61,23  |
| 2   | 19 222   | 70 863                 | 72,87  |
| 3   | 1 515  | 12 836                 | 88,20  |
| <b>Jumlah/Total</b>   | <b>76 688</b>  | <b>268 843</b>         | <b>71,47</b>   |

- Catatan/Note: <sup>1</sup> 0. ≤ Sekolah Dasar (SD)/≤ *Primary School*  
 1. Sekolah Menengah Pertama/*Junior High School*  
 2. Sekolah Menengah Atas/*Senior High School*  
 3. Perguruan Tinggi/*Collage*
- <sup>2</sup> 1. Mencari pekerjaan/*Looking for work*  
 2. Mempersiapkan usaha/*Establishing a new business/firm*  
 3. Merasa tidak mungkin mendapat pekerjaan/*Hopeless of job*  
 4. Sudah punya pekerjaan tetapi belum mulai bekerja/*Have a job in future start*

Sumber/Source: BPS, Survei Angkatan Kerja Nasional (Sakernas) Agustus/BPS-Statistics Indonesia, August National Labor Force Survey



**Tabel**  
**Table** 3.2.3

**Penduduk Berumur 15 Tahun Ke Atas yang Bekerja Selama Seminggu yang Lalu Menurut Status Pekerjaan Utama dan Jenis Kelamin di Kabupaten Ogan Komering Ulu Selatan, 2020**  
*Population 15 Years of Age and Over who Worked During The Previous Week by Main Employment Status and Sex in Ogan Komering Ulu Selatan Regency, 2020*

| <b>Status Pekerjaan Utama</b><br><i>Main Employment Status</i>   | <b>Laki-Laki</b><br><i>Male</i> | <b>Perempuan</b><br><i>Female</i> | <b>Jumlah</b><br><i>Total</i> |
|--|---------------------------------|-----------------------------------|-------------------------------|
| (1)  | (2)                             | (3)                               | (4)                           |
| Berusaha sendiri<br><i>Own account worker</i>  | 18 352                          | 7 330                             | 25 682                        |
| Berusaha dibantu buruh tidak tetap/buruh tidak dibayar<br><i>Employer assisted by temporary worker/unpaid worker</i> | 51 974                          | 7 358                             | 59 332                        |
| Berusaha dibantu buruh tetap/buruh dibayar<br><i>Employer assisted by permanent worker/paid worker</i>               | 2 529                           | 949                               | 3 478                         |
| Buruh/Karyawan/Pegawai/ <i>Employee</i>  | 13 195                          | 9 855                             | 23 050                        |
| Pekerja bebas<br><i>Casual worker</i>  | 7 612                           | 2 866                             | 10 478                        |
| Pekerja keluarga/tak dibayar<br><i>Family worker/unpaid worker</i>   | 17 111                          | 46 719                            | 63 830                        |
| <b>Jumlah/Total</b>  | <b>110 773</b>                  | <b>75 077</b>                     | <b>185 850</b>                |

Sumber/Source: BPS, Survei Angkatan Kerja Nasional (Sakernas) Agustus/BPS-Statistics Indonesia, August National Labor Force Survey

**Tabel**  
**Table** 3.2.4

**Penduduk Berumur 15 Tahun Ke Atas yang Bekerja Selama Seminggu yang Lalu Menurut Jumlah Jam Kerja pada Pekerjaan Utama dan Jenis Kelamin di Kabupaten Ogan Komering Ulu Selatan, 2020**  
*Population 15 Years of Age and Over who Worked During The Previous Week by Total Working Hours on Main Job and Sex in Ogan Komering Ulu Selatan Regency, 2020*

| <b>Jumlah Jam Kerja pada Pekerjaan Utama (jam)</b><br><i>Total Working Hours on Main Job (hours)</i> | <b>Laki-Laki</b><br><i>Male</i> | <b>Perempuan</b><br><i>Female</i> | <b>Jumlah</b><br><i>Total</i> |
|--|---------------------------------|-----------------------------------|-------------------------------|
| (1)  | (2)                             | (3)                               | (4)                           |
| 0 <sup>1</sup>   | 1 239                           | 1 568                             | 2 807                         |
| 1–14   | 6 172                           | 10 023                            | 16 195                        |
| 15–34  | 44 229                          | 39 719                            | 83 948                        |
| 35+  | 59 133                          | 23 767                            | 82 900                        |
| <b>Jumlah/Total</b>  | <b>110 773</b>                  | <b>75 077</b>                     | <b>185 850</b>                |

Catatan/Note: <sup>1</sup> Sementara tidak bekerja/Temporarily not working

Sumber/Source: BPS, Survei Angkatan Kerja Nasional (Sakernas) Agustus/BPS-Statistics Indonesia, August National Labor Force Survey

**Tabel**  
**Table** 3.2.5

**Penduduk Berumur 15 Tahun Ke Atas yang Bekerja Selama Seminggu yang Lalu Menurut Jumlah Jam Kerja Seluruhnya dan Jenis Kelamin di Kabupaten Ogan Komering Ulu Selatan, 2020**  
*Population 15 Years of Age and Over who Worked During The Previous Week by Total Working Hours and Sex in Ogan Komering Ulu Selatan Regency, 2020*

| Jumlah Jam Kerja Seluruhnya (jam)<br><i>Total Working Hours (hours)</i> | Laki-Laki<br><i>Male</i> | Perempuan<br><i>Female</i> | Jumlah<br><i>Total</i> |
|---|--------------------------|----------------------------|------------------------|
| (1)   | (2)                      | (3)                        | (4)                    |
| 0 <sup>1</sup>  | 1 239                    | 1 568                      | 2 807                  |
| 1–14  | 5 240                    | 9 925                      | 15 165                 |
| 15–34   | 39 195                   | 38 211                     | 77 406                 |
| 35+   | 65 099                   | 25 373                     | 90 472                 |
| <b>Jumlah/Total</b>   | <b>110 773</b>           | <b>75 077</b>              | <b>185 850</b>         |

Catatan/Note: <sup>1</sup> Sementara tidak bekerja/Temporarily not working

Sumber/Source: BPS, Survei Angkatan Kerja Nasional (Sakernas) Agustus/BPS-Statistics Indonesia, August National Labor Force Survey

**Tabel**  
**Table** 3.2.6

**Penduduk Berumur 15 Tahun Ke Atas yang Bekerja Selama Seminggu yang Lalu Menurut Lapangan Pekerjaan Utama dan Jenis Kelamin di Kabupaten Ogan Komering Ulu Selatan, 2020**  
***Population 15 Years of Age and Over who Worked During The Previous Week by Main Industry and Sex in Ogan Komering Ulu Selatan Regency, 2020***

| <b>Lapangan Pekerjaan Utama<br/>Main Industry</b> | <b>Laki-Laki<br/>Male</b> | <b>Perempuan<br/>Female</b> | <b>Jumlah<br/>Total</b> |
|---|---------------------------|-----------------------------|-------------------------|
| (1)   | (2)                       | (3)                         | (4)                     |
| Pertanian/Agriculture                             | 83 971                    | 54 569                      | 138 440                 |
| Industri/Industry                                 | 6 757                     | 716                         | 7 473                   |
| Jasa/Services                                     | 20 045                    | 19 892                      | 39 937                  |
| <b>Jumlah/Total</b>                               | <b>110 773</b>            | <b>75 077</b>               | <b>185 850</b>          |

Sumber/Source: BPS, Survei Angkatan Kerja Nasional (Sakernas) Agustus/BPS-Statistics Indonesia, August National Labor Force Survey

**Tabel**  
**Table** 3.2.7

**Penduduk Berumur 15 Tahun Ke Atas yang Bekerja Selama Seminggu yang Lalu Menurut Kelompok Umur dan Jenis Kelamin di Kabupaten Ogan Komering Ulu Selatan, 2020**  
*Population 15 Years of Age and Over who Worked During The Previous Week by Age Group and Sex in Ogan Komering Ulu Selatan Regency, 2020*

| <b>Kelompok Umur</b><br><i>Age Group</i> | <b>Laki-Laki</b><br><i>Male</i> | <b>Perempuan</b><br><i>Female</i> | <b>Jumlah</b><br><i>Total</i> |
|--|---------------------------------|-----------------------------------|-------------------------------|
| (1)                                      | (2)                             | (3)                               | (4)                           |
| 15–19                                    | 5 094                           | 3 008                             | 8 102                         |
| 20–24                                    | 12 791                          | 7 061                             | 19 852                        |
| 25–29                                    | 13 520                          | 8 038                             | 21 558                        |
| 30–34                                    | 13 752                          | 8 058                             | 21 810                        |
| 35–39                                    | 12 232                          | 9 958                             | 22 190                        |
| 40–44                                    | 11 685                          | 9 211                             | 20 896                        |
| 45–49                                    | 11 001                          | 8 797                             | 19 798                        |
| 50–54                                    | 9 686                           | 7 350                             | 17 036                        |
| 55–59                                    | 7 353                           | 5 590                             | 12 943                        |
| 60+                                      | 13 659                          | 8 006                             | 21 665                        |
| <b>Jumlah/Total</b>                      | <b>110 773</b>                  | <b>75 077</b>                     | <b>185 850</b>                |

Sumber/Source: BPS, Survei Angkatan Kerja Nasional (Sakernas) Agustus/BPS-Statistics Indonesia, August National Labor Force Survey

**Tabel**  
**Table** 3.2.8

**Penduduk Berumur 15 Tahun Ke Atas yang Bekerja Selama Seminggu yang Lalu Menurut Pendidikan Tertinggi yang Ditamatkan dan Jenis Kelamin di Kabupaten Ogan Komering Ulu Selatan, 2020**  
*Population 15 Years of Age and Over who Worked During The Previous Week by Educational Attainment and Sex in Ogan Komering Ulu Selatan Regency, 2020*

| <b>Pendidikan Tertinggi yang Ditamatkan</b><br><i>Educational Attainment</i>                     | <b>Laki-Laki</b><br><i>Male</i> | <b>Perempuan</b><br><i>Female</i> | <b>Jumlah</b><br><i>Total</i> |
|--|---------------------------------|-----------------------------------|-------------------------------|
| (1)  | (2)                             | (3)                               | (4)                           |
| Tidak/Belum Pernah Sekolah<br><i>No Schooling</i>  | –                               | –                                 | –                             |
| Tidak/Belum Tamat Sekolah Dasar<br><i>Did not Complete/Have not yet Completed Primary School</i> | 9 175                           | 5 851                             | 15 026                        |
| Sekolah Dasar<br><i>Primary School</i>   | 42 394                          | 30 812                            | 73 206                        |
| Sekolah Menengah Pertama<br><i>Junior High School</i>  | 21 858                          | 16 729                            | 38 587                        |
| Sekolah Menengah Atas<br><i>Senior High School</i>   | 28 554                          | 12 614                            | 41 168                        |
| Sekolah Menengah Atas Kejuruan<br><i>Vocational Senior High School</i>                           | 4 472                           | 3 135                             | 7 607                         |
| Diploma I/II/III/Akademi<br><i>Diploma I/II/III/Academy</i>                                      | 938                             | 1 273                             | 2 211                         |
| Universitas<br><i>University</i>   | 3 382                           | 4 663                             | 8 045                         |
| <b>Jumlah/Total</b>  | <b>110 773</b>                  | <b>75 077</b>                     | <b>185 850</b>                |

Sumber/Source: BPS, Survei Angkatan Kerja Nasional (Sakernas) Agustus/BPS-Statistics Indonesia, August National Labor Force Survey

**Tabel**  
**Table** 3.2.9

**Tingkat Partisipasi Angkatan Kerja dan Tingkat Pengangguran Terbuka Menurut Jenis Kelamin di Kabupaten Ogan Komering Ulu Selatan (persen), 2012–2020**  
*Economically Active Participation Rate and Unemployment Rate by Sex in Ogan Komering Ulu Selatan Regency (percent), 2012–2020*

| Tahun<br>Year | Tingkat Partisipasi Angkatan Kerja<br><i>Economically Active Participation Rate</i> |                     |                | Tingkat Pengangguran Terbuka<br><i>Unemployment Rate</i> |                     |                |
|---------------|---|---------------------|----------------|--|---------------------|----------------|
|               | Laki-Laki<br>Male   | Perempuan<br>Female | Total<br>Total | Laki-Laki<br>Male  | Perempuan<br>Female | Total<br>Total |
| (1)           | (2)   | (3)                 |                | (4)  | (5)                 |                |
| 2012          | 93,09   | 63,82               | 79,44          | 2,12   | 3,95                | 2,81           |
| 2013          | 89,80   | 56,51               | 74,33          | 1,87   | 3,17                | 2,33           |
| 2014          | 90,80   | 64,62               | 78,55          | 1,29   | 2,93                | 1,92           |
| 2015          | 89,41   | 64,35               | 77,68          | 1,53   | 2,30                | 1,83           |
| 2016          | 89,41   | 64,35               | 77,68          | 1,53   | 2,30                | 1,83           |
| 2017          | 88,77   | 68,83               | 79,41          | 3,04   | 4,26                | 3,54           |
| 2018          | 88,11   | 64,09               | 76,83          | 3,18   | 5,56                | 4,11           |
| 2019          | 90,42   | 61,75               | 76,92          | 2,26   | 4,19                | 2,99           |
| 2020          | 80,67   | 61,11               | 71,47          | 3,58   | 2,83                | 3,28           |

Sumber/Source: BPS, Survei Angkatan Kerja Nasional (Sakernas) Agustus/BPS-Statistics Indonesia, August National Labor Force Survey

**Tabel 3.2.10** Jumlah Pencari Kerja yang Terdaftar Menurut Tingkat Pendidikan dan Jenis Kelamin di Kabupaten Ogan Komering Ulu Selatan, 2020  
*Number of Registered Job Applicants by Educational Level and Sex in Ogan Komering Ulu Selatan Regency, 2020*

| Tingkat Pendidikan<br><i>Educational Level</i>                  | Laki-Laki<br><i>Male</i> | Perempuan<br><i>Female</i> | Jumlah<br><i>Total</i> |
|---|--------------------------|----------------------------|------------------------|
| (1)   | (2)                      | (3)                        | (4)                    |
| Sekolah Dasar<br><i>Primary School</i>                          | 1                        | 1                          | 2                      |
| Sekolah Menengah Pertama Sederajat<br><i>Junior High School</i> | 1                        | 4                          | 5                      |
| Sekolah Menengah Atas Sederajat<br><i>Senior High School</i>    | 231                      | 239                        | 470                    |
| Diploma I/II/III/Akademi<br><i>Diploma I/II/III/Academy</i>     | 2                        | 8                          | 10                     |
| Diploma IV/Strata I (S1)<br><i>Diploma IV/Bachelor</i>          | 20                       | 30                         | 50                     |
| Strata II/III (S2/S3)<br><i>Master/Doctor</i>                   | –                        | –                          | –                      |
| <b>Jumlah/Total</b>   | <b>255</b>               | <b>282</b>                 | <b>537</b>             |

Sumber/Source: Dinas Tenaga Kerja dan Transmigrasi Kabupaten Ogan Komering Ulu Selatan/Manpower and Transmigration Office of Ogan Komering Ulu Selatan Regency



**Tabel**  
**Table** 3.2.11

**Upah Minimum Sektoral Menurut Sektor di Kabupaten  
Ogan Komering Ulu Selatan, 2019 dan 2020**  
*Minimum Sectoral Wages by Sectors in Ogan Komering Ulu  
Selatan Regency, 2019 and 2020*

| Sektor/Sector  | 2019      | 2020      |
|--|-----------|-----------|
| (1)  | (2)       | (3)       |
| Pertanian  | 2 820 000 | 3 050 000 |
| Pertambangan dan Penggalian                              | 3 000 000 | –         |
| Industri Pengolahan                                      | 2 940 000 | 3 175 000 |
| Listrik, Gas, dan Air Bersih                             | 3 080 000 | 3 340 000 |
| Konstruksi   | 3 200 000 | –         |
| Perdagangan, Hotel, dan Restoran                         | 2 900 000 | 3 165 000 |
| Angkutan dan Komunikasi                                  | 3 200 000 | 3 400 000 |
| Keuangan, Asuransi, Usaha Persewaan, dan Jasa Perusahaan | 2 975 000 | –         |
| Jasa Kemasyarakatan                                      | 2 920 000 | –         |



Sumber/Source: Dinas Tenaga Kerja dan Transmigrasi Kabupaten Ogan Komering Ulu Selatan/*Manpower and Transmigration Office of Ogan Komering Ulu Selatan Regency*





## Sosial dan Kesejahteraan Rakyat

Jumlah Sekolah di Kabupaten OKU Selatan  
Tahun 2020



Persentase Penduduk **Miskin**



**10,85%**

**10** sampai **11 jiwa** dari 100 jiwa penduduk  
Kabupaten OKU Selatan berstatus **miskin**  
pada tahun 2020



**PENJELASAN TEKNIS****TECHNICAL NOTES**

- |  |   |
|--|---|
| <p>1. Tidak/belum pernah sekolah adalah mereka yang tidak pernah atau belum pernah terdaftar dan tidak pernah atau belum pernah aktif mengikuti pendidikan di suatu jenjang pendidikan formal. Termasuk juga yang tamat/belum tamat taman kanak-kanak tetapi tidak melanjutkan ke sekolah dasar.</p> | <p>1. <i>Not/never attending school is someone who has never attended or never been registered in a formal education, such as primary, secondary, and tertiary education. Those who just completed kindergarten are considered as never attended school.</i></p>  |
| <p>2. Masih bersekolah adalah mereka yang terdaftar dan aktif mengikuti pendidikan formal dan nonformal (Paket A, B, atau C), baik pendidikan dasar, menengah maupun pendidikan tinggi. Bagi mahasiswa yang sedang cuti dianggap masih bersekolah.</p>   | <p>2. <i>Attending school is someone who is currently attending primary, secondary, or tertiary education, including package A, package B, or package C. College student who postpones his/her study is considered as attending school.</i></p>   |
| <p>3. Tidak bersekolah lagi adalah mereka yang pernah terdaftar dan aktif mengikuti pendidikan di suatu jenjang pendidikan formal dan nonformal (Paket A, B, atau C), tetapi pada saat pencacahan tidak lagi terdaftar dan tidak aktif mengikuti pendidikan.</p>                                     | <p>3. <i>Not attending school anymore is someone who had enrolled and participated in formal and non-formal education in the past including package A, package B, or package C, but currently does not attend school.</i></p>   |
| <p>4. Tamat sekolah adalah menyelesaikan pelajaran yang ditandai dengan lulus ujian akhir pada kelas atau tingkat terakhir suatu jenjang pendidikan di sekolah negeri maupun swasta dengan mendapatkan tanda tamat belajar/ijazah. Seseorang yang belum mengikuti pelajaran</p>                      | <p>4. <i>Completed particular level of education is someone who has completed particular level of education in private or public school and accepting graduation certificate. Someone who has never attended the highest grade but passed the final exam is considered as completed particular level of</i></p> |

pada kelas tertinggi tetapi telah mengikuti ujian akhir dan lulus dianggap tamat sekolah.

5. Dapat membaca dan menulis artinya dapat membaca dan menulis kata-kata/kalimat sederhana dengan suatu aksara tertentu.
6. Jalur Pendidikan di Indonesia terdiri atas 1) pendidikan formal, 2) pendidikan nonformal, dan 3) pendidikan informal yang ketiganya dapat saling melengkapi dan memperkaya (Undang-Undang No. 20 Tahun 2013 tentang Sistem Pendidikan Nasional).
7. Jenjang Pendidikan Formal terdiri atas pendidikan dasar, pendidikan menengah, dan pendidikan tinggi. Jenis pendidikan yang diajarkan mencakup pendidikan umum, kejuruan, akademik, profesi, vokasi, keagamaan, dan khusus.
  - a. Pendidikan Dasar berbentuk Sekolah Dasar (SD) dan Madrasah Ibtidaiyah (MI) atau bentuk lain yang sederajat serta Sekolah Menengah Pertama (SMP) dan Madrasah Tsanawiyah (MTs), atau bentuk lain yang sederajat.
  - b. Pendidikan Menengah berbentuk Sekolah Menengah Atas (SMA), Madrasah Aliyah (MA), Sekolah Menengah

*education.*

5. *Able to read and write is the ability to read and write at least a simple sentence in any letter of alphabets.*
6. *The Education System in Indonesia consists of 1) a formal education, 2) non-formal education, and 3) informal education that all three can be complementary and enriching (Law No. 20 Year 2013 about The National Education System).*
7. *The Formal Education Level consists of primary education, secondary education, and high education. The kind of education that taught consists of general education, vocational, academic, professional, religious, and specific education.*
  - a. *The Primary Education consists of Elementary School and Islamic Elementary School or other equivalent forms and Junior High School and MTs, or other equivalent forms.*
  - b. *The Secondary Education consists of the senior high school, MA, Vocational School, and Vocational Madrasah Aliyah, or other equivalent forms.*
  - c. *The High Education consists*

- Kejuruan (SMK), dan Madrasah Aliyah Kejuruan (MAK), atau bentuk lain yang sederajat.
- c. Pendidikan Tinggi merupakan jenjang pendidikan setelah pendidikan menengah yang mencakup program pendidikan diploma, sarjana, magister, spesialis, dan doktor yang diselenggarakan oleh perguruan tinggi. Perguruan tinggi dapat berbentuk akademi, politeknik, sekolah tinggi, institut, atau universitas.
8. Rumah Sakit adalah tempat pemeriksaan dan perawatan kesehatan, biasanya berada di bawah pengawasan dokter/tenaga medis, yang melayani penderita yang sakit untuk berobat rawat jalan atau rawat inap.
8. *Hospital is a place for health check, usually controlled/supervised by doctors/medical personnel to serve the ill patients to get outpatient or inpatient treatment services.*
9. Rumah Sakit Bersalin adalah rumah sakit khusus untuk persalinan, dilengkapi pelayanan spesialis pemeriksaan kehamilan, persalinan, rawat inap dan rawat jalan ibu dan anak yang berada di bawah pengawasan dokter spesialis kandungan.
9. *Maternity Hospital is a specialized hospital for childbirth, has specialist inspection service to pregnancy, childbirth, hospitalization and outpatient for mothers and children that is under the supervision of an obstetrician.*
10. Rumah Bersalin adalah sarana pelayanan kesehatan dengan izin sebagai rumah bersalin, dilengkapi pelayanan pemeriksaan kehamilan, persalinan serta pemeriksaan ibu
10. *Maternity House is health care facility with a license as a maternity house, equipped with prenatal care, childbirth and examination of mothers and children which is under the supervision of a senior*

dan anak yang berada di bawah pengawasan bidan senior.

11. Poliklinik adalah sarana kesehatan yang dipakai untuk pelayanan berobat jalan, biasanya berada di bawah pengawasan dokter/tenaga medis.
12. Puskesmas (Pusat Kesehatan Masyarakat) adalah unit pelaksana teknis dinas kesehatan kabupaten/ kota yang mempunyai fungsi utama sebagai penyelenggara pelayanan kesehatan tingkat pertama. Wilayah kerja puskesmas maksimal adalah satu kecamatan dan untuk dapat menjangkau wilayah kerjanya, puskesmas mempunyai jaringan pelayanan yang meliputi unit Puskesmas Pembantu (Pustu), unit Puskesmas Keliling (Puskel), dan unit bidan desa/komunitas (Peraturan Menteri Kesehatan RI No. 75 Tahun 2014 Tentang Pusat Kesehatan Masyarakat).
13. Apotek adalah suatu tempat tertentu yang digunakan untuk melakukan pekerjaan kefarmasian, dan penyaluran/ penjualan obat atau bahan farmasi dan perbekalan kesehatan lainnya kepada masyarakat yang dikelola oleh tenaga apoteker (Peraturan Menteri Kesehatan RI No. 1332 Tahun 2002 Tentang Perubahan Atas Peraturan Menteri Kesehatan

*midwife.*

11. *Polyclinic is a health facility in which to get outpatient services, usually under the control of doctor/ medical personnel.*
12. *Public Health Center is technical implementation unit of regency health department that have the primary function as a first-level health care providers. The working area standard of public health center is one Subdistrict and to reach their working areas, public health centers have a service network covering subsidiary of public health center, mobile public health center units, and midwife units (Regulation of the Minister of Health of Indonesia Number 75 Year 2014 about Public Health Center).*
13. *Pharmacy is a specific place that is used for pharmaceutical jobs, and distribution/sale of drugs/ pharmaceuticals and other medical supplies to people that are administered by trained pharmacist (Regulation of the Minister of Health of Indonesia Number 1332 Year 2002 about the Changes of Regulation of the Minister of Health of Indonesia Number 922/MENKES/*



RI No. 922/MENKES/PER/X/1993  
Tentang Ketentuan dan Tata Cara  
Pemberian Izin Apotek).

*PER/X/1993 about Pro-vision and  
Procedures for Administration of  
Licensed Pharmacies).*

14. Imunisasi adalah memasukkan kuman atau racun penyakit tertentu yang sudah dilemahkan (vaksin) ke dalam tubuh dengan cara disuntik atau diminum (diteteskan dalam mulut) dengan maksud agar terjadi kekebalan tubuh terhadap penyakit tersebut.

14. *Immunization is putting enervated microbe of a certain disease into human body by injection or drinking (dropping into mouth) to make the body immune to that disease.*

15. Angka penemuan kasus tuberkulosis adalah jumlah kasus baru tuberkulosis (TB) dan kasus TB yang didiagnosis kambuh yang diobati dalam program penanggulangan TB nasional dan dilaporkan kepada WHO, dibagi dengan perkiraan WHO terhadap jumlah kasus insiden tuberkulosis pada tahun yang sama, dinyatakan sebagai persentase.

15. *The case detection rate for all forms of tuberculosis is the number of new and replaces tuberculosis cases diagnosed and treated in national tuberculosis control programs and notified to WHO, divided by WHO's estimate of the number of incident tuberculosis cases for the same year, expressed as a percentage.*

16. Angka keberhasilan pengobatan tuberkulosis smear positive/Basil Tahan Asam (BTA) positif adalah proporsi (dinyatakan sebagai persentase) kasus TB BTA positif yang terdaftar di bawah program pengendalian TB nasional pada tahun tertentu yang dinyatakan berhasil menyelesaikan pengobatan. Dengan atau tanpa bukti bakteriologi keberhasilan ("sembuh" dan "menyelesaikan pengobatan" masing-masing).

16. *The treatment success rate for new pulmonary smear-positive tuberculosis cases is the proportion (expressed as a percentage) of new smear-positive tuberculosis cases registered under a national tuberculosis control program in a given year that successfully completed treatment. With or without bacteriological evidence of success ("cured" and "treatment completed" respectively).*

17. Kasus kumulatif AIDS adalah kumulatif kasus AIDS sampai dengan referensi waktu tertentu.
18. BCG (Bacillus Calmette Guerin) merupakan vaksinasi untuk mencegah penyakit TBC, diberikan pada bayi baru lahir atau anak, dengan suntikan pada kulit pangkal lengan atas. Bekas suntikan kemudian akan membentuk tonjolan kecil jaringan parut pada kulit lengan atas. Suntikan BCG diberikan pada anak sebanyak 1 kali.
19. DPT (Difteri, Pertusis, Tetanus) merupakan vaksin untuk mencegah penyakit Difteri, Pertusis, dan Tetanus yang diberikan pada bayi berumur 3 bulan ke atas, dengan suntikan pada paha, diulang 1 bulan dan 2 bulan kemudian, sehingga suntikan imunisasi DPT lengkap pada balita berjumlah 3 kali (kadang-kadang selang waktu antar suntikan bisa lebih dari 1 bulan).
20. Peristiwa tindak pidana yang dilaporkan ialah setiap peristiwa yang diterima kepolisian dari laporan masyarakat, atau peristiwa dimana pelakunya tertangkap tangan oleh kepolisian.
21. Jumlah tindak pidana menggambarkan jumlah kasus
17. *Cumulative AIDS case is cumulative AIDS cases with reference to a particular time.*
18. *BCG (Bacillus Chalmette Guerin) is a vaccine to prevent TBC disease, given to newborns or children, by injection at the base of the skin of the upper arm. Injection site will form little bumps of scar tissue in the skin of the upper arm. BCG injections given to children 1 time.*
19. *DPT (Diphtheria, Pertussis, Tetanus) is a vaccine to prevent the diphtheria, pertussis, and tetanus disease, given to infants aged 3 months and above, with a shot in the thigh, repeated one month and two months later, so that the complete DPT immunization shots at toddler totaling 3 times (sometimes the time interval between injections can be more than 1 month).*
20. *Reported crime incidence includes all criminal cases reported and received by police office, and all crimes caught by police.*
21. *Crime total refers to the number of criminal cases occurring during a*

tindak pidana yang terjadi pada kurun waktu tertentu.

*given period.*

22. Persentase penyelesaian tindak pidana

$$= \frac{\text{Jumlah tindak pidana yang diselesaikan}}{\text{Jumlah peristiwa tindak pidana yang dilaporkan}} \times 100\%$$

Persentase penyelesaian peristiwa tindak pidana menyatakan persentase penyelesaian tindak pidana oleh polisi. Suatu tindak pidana dinyatakan sebagai kasus yang selesai di tingkat kepolisian, apabila:

- berkas perkaranya sudah siap untuk diserahkan atau telah diserahkan kepada kejaksaan;
- dalam hal delik aduan, pengaduannya dicabut dalam tenggang waktu yang telah ditentukan menurut undang-undang;
- telah diselesaikan oleh kepolisian berdasarkan azas *plichtmatigheid* (kewajiban berdasarkan kewenangan hukum);
- kasus yang dimaksud tidak termasuk kompetensi kepolisian;
- tersangka meninggal dunia;
- kasus kadaluwarsa.

22. *Crime clearance rate*

$$= \frac{\text{Number of cleared criminal cases}}{\text{Number of reported criminal cases}} \times 100\%$$

*Crime clearance rate refers to percentage of crime clearance by police. A criminal case is categorized as a cleared case by police, if:*

- *All documents are ready to submit or already submitted to justice court;*
- *In the case of attends that warrants complaint, the complaint was withdraw within a given period state in the law;*
- *The case was cleared by police based on the principle of *plichtmatigheid* (obligation on the basis of law authority);*
- *The case was not the responsibility of police office;*
- *The suspect died;*
- *The case was out of date.*

23. Bencana Alam adalah peristiwa atau serangkaian peristiwa yang mengancam dan mengganggu kehidupan / penghidupan masyarakat yang disebabkan oleh

23. *Natural Disaster is an event or series of events that threaten and disrupt the lives and livelihoods caused by natural factors such as: earthquake, tsunami, volcanic eruption, flood,*

faktor alam antara lain berupa gempa bumi, tsunami, gunung meletus, banjir, kekeringan, angin topan, dan tanah longsor sehingga mengakibatkan kerugian materi maupun non-materi.

*flash flood, drought, typhoon/ cyclone, and landslide so it can lead to result in loss of material and non-material.*

24. Untuk mengukur kemiskinan, BPS menggunakan konsep kemampuan memenuhi kebutuhan dasar (basic needs approach). Dengan pendekatan ini, kemiskinan dipandang sebagai ketidakmampuan dari sisi ekonomi untuk memenuhi kebutuhan dasar makanan dan bukan makanan yang diukur dari sisi pengeluaran. Metode yang digunakan adalah menghitung Garis Kemiskinan (GK), yang terdiri dari dua komponen yaitu Garis Kemiskinan Makanan (GKM) dan Garis Kemiskinan Non-Makanan (GKNM). Penghitungan Garis Kemiskinan dilakukan secara terpisah untuk daerah perkotaan dan perdesaan.

24. *To measure poverty, BPS-Statistics Indonesia has used the concept of basic needs approach. Therefore, poverty is viewed as economic inability to fulfill food and non-food basic needs which are measured by consumption/expenditure. The method used is calculating poverty line, which consists of two components that are Food Poverty Line (FPL) and Non-Food Poverty Line (NFPL). The poverty line was calculated separately for urban and rural areas.*

25. Penduduk miskin adalah penduduk yang memiliki rata-rata pengeluaran per kapita per bulan di bawah Garis Kemiskinan.

25. *A person whose expenditure per capita per month is below the poverty line is considered to be poor.*

26. Garis Kemiskinan Makanan (GKM) merupakan nilai pengeluaran kebutuhan minimum makanan yang disetarakan dengan 2.100 kkalori per kapita per hari. Garis Kemiskinan Non-Makanan

26. *The Food Poverty Line refers to the daily minimum requirement of 2,100 kcal per capita per day. The Non-Food Poverty Line refers to the minimum requirement for household necessities for clothing,*

(GKNM) adalah kebutuhan minimum untuk perumahan, sandang, pendidikan, kesehatan, dan kebutuhan dasar lainnya.

*education, health, and other basic individual needs.*

27. Ukuran Kemiskinan

- a. Head Count Index (HCI- $P_0$ ) adalah persentase penduduk miskin yang berada di bawah Garis Kemiskinan (GK).
- b. Indeks Kedalaman Kemiskinan (Poverty Gap Index- $P_1$ ) merupakan ukuran rata-rata kesenjangan pengeluaran masing-masing penduduk miskin terhadap garis kemiskinan. Semakin tinggi nilai indeks, semakin jauh rata-rata pengeluaran penduduk dari garis kemiskinan.
- c. Indeks Keparahan Kemiskinan (Poverty Severity Index- $P_2$ ) memberikan gambaran mengenai penyebaran pengeluaran di antara penduduk miskin. Semakin tinggi nilai indeks, semakin tinggi ketimpangan pengeluaran di antara penduduk miskin.

27. *Poverty Measures*

- a. *Head Count Index (HCI- $P_0$ ) simply measures the percentage of the population that is counted as poor, often denoted by  $P_0$ .*
- b. *Poverty Gap Index- $P_1$  measures the extent to which individuals fall below the poverty line (the poverty gaps) as a proportion of the poverty line. Higher value of the index shows that the gap between average expenditure of the poor and the poverty line is wider.*
- c. *Poverty Severity Index- $P_2$  describes inequality among the poor. This is simply a weighted sum of poverty gaps (as a proportion of the poverty line), where the weights are the proportionate poverty gaps themselves. Hence, by squaring the poverty gap index, the measure implicitly puts more weight on observations that fall well below the poverty line. Higher value of the index shows that inequality among the poor is higher.*

Foster-Greer-Thorbecke (1984) merumuskan suatu ukuran yang digunakan untuk mengukur tingkat kemiskinan sebagai berikut:

$$P_\alpha = \frac{1}{n} \sum_{i=1}^q \left[ \frac{z - y_i}{z} \right]^\alpha$$

*Foster-Greer-Thorbecke (1984) developed poverty measures that may be written as:*

dimana:

$a=0, 1, 2$

$z$ =Garis kemiskinan

$y_i$ =Rata-rata pengeluaran perkapita sebulan penduduk

yang berada di bawah garis kemiskinan ( $i=1,2,\dots,q$ ),  $y_i < z$

$q$ =Banyaknya penduduk yang berada di bawah garis kemiskinan

$n$ =Jumlah penduduk

Jika  $a=0$ , diperoleh Head Count Index ( $P_0$ ), jika  $a=1$  diperoleh indeks kedalaman kemiskinan (Poverty Gap Index- $P_1$ ) dan jika  $a=2$  disebut indeks keparahan kemiskinan (Poverty Severity Index- $P_2$ ).

$$P_a = \frac{1}{n} \sum_{i=1}^q \left[ \frac{z - y_i}{z} \right]^a$$

where:

$a=0, 1, 2$

$z$ =the poverty line

$y_i$ =Average expenditure per capita per month of the poor ( $i=1,2,\dots,q$ ),

$y_i < z$

$q$ =the number of poor

$n$ =the total population

If  $a=0$  is obtained Head Count Index ( $P_0$ ), if  $a=1$  is obtained Poverty Gap Index- $P_1$ , and if  $a=2$  is obtained Poverty Severity Index- $P_2$ .

**ULASAN****DESCRIPTION****Pendidikan**

Dalam bidang pendidikan, variabel-variabel seperti jumlah sekolah, jumlah murid dan jumlah guru sering kali ditampilkan untuk menggambarkan situasi pendidikan. Misalnya dua variabel terakhir di atas dapat digunakan untuk menghitung rasio murid-guru.

Pada tahun ajaran 2020/2021, Kabupaten Ogan Komering Ulu Selatan memiliki sekolah di bawah kementerian pendidikan dan kebudayaan sebanyak 438 sekolah yang terdiri atas 65 TK, 279 sekolah Sekolah Dasar (SD), 68 sekolah Sekolah Menengah Pertama (SMP), dan 26 sekolah setingkat Sekolah Menengah Atas (SMA).

Selama tahun ajaran 2020/2021, Kabupaten Ogan Komering Ulu Selatan memiliki jumlah murid setingkat TK sebanyak 2.158 orang, murid setingkat SD sebanyak 39.306 orang, murid setingkat SLTP sebanyak 13.482 orang, dan murid setingkat SMA sebanyak 8.338 orang di bawah kementerian pendidikan dan kebudayaan.

Jumlah guru yang mengajar di Kabupaten Ogan Komering Ulu Selatan pada tahun 2020/2021 terdiri atas 261 guru setingkat TK, 2.774 orang guru setingkat SD, 1.234 orang guru setingkat SLTP, serta 656 orang guru setingkat SMA di bawah kementerian pendidikan dan kebudayaan.

**Education**

*In education, variables such as number of school buildings, number of pupils, and number of teachers are shown to analyze situation of education. For example, the last two variables can be calculated to obtain pupil-teacher ratio.*

*In academic year 2020/2021, Ogan Komering Ulu Selatan Regency had 437 school under the ministry of education and culture consisting of 65 kindergarten level, 279 elementary schools level, 68 junior high schools level, and 26 senior high schools level.*

*During 2020/2021, in Ogan Komering Ulu Selatan Regency there were 2.158 kindergarten level students, 39.306 elementary school level students, 13.482 junior high school level students, and 8.338 senior high school level students under the ministry of education and culture.*

*The number of teachers teaching in Ogan Komering Ulu Selatan Regency in 2020/2021 consisted of 261 kindergarten level teachers, 2.774 elementary school level teachers, 1.234 junior high school level teachers, and 656 senior high school level teachers under the ministry of education and culture.*

## Kesehatan

Fasilitas kesehatan seperti rumah sakit, puskesmas, dan puskesmas pembantu adalah sebagian dari variabel-variabel yang dapat menunjukkan tingkat pencapaian pembangunan kesehatan di suatu wilayah. Pada tahun 2020, Kabupaten Ogan Komering Ulu Selatan sudah memiliki 1 Rumah Sakit Umum Daerah (RSUD). Fasilitas kesehatan lainnya adalah puskesmas berjumlah 19 unit dan 326 posyandu yang tersebar di 19 kecamatan.

Di bidang keluarga berencana, data tahun 2020 menunjukkan realisasi pencapaian peserta KB aktif sebanyak 69,01 persen dari jumlah total pasangan usia subur di Kabupaten Ogan Komering Ulu Selatan. Dari sebanyak 53.095 peserta KB aktif, pengguna metode kontrasepsi suntik/injeksi adalah yang terbanyak yaitu 19.985 peserta.

## Agama dan Sosial Lainnya

Jumlah agama yang ada di Kabupaten Ogan Komering Ulu Selatan meliputi 5 agama yaitu Islam, Katolik, Kristen, Budha, dan Hindu. Pemeluk agama Islam memiliki populasi terbesar yang mencapai 99,52 persen. Pada tahun 2020, tempat peribadatan umat Islam yang meliputi masjid dan mushola/langgar adalah sebanyak 427 bangunan.

Secara umum, jumlah tindak pidana yang dilaporkan di Kabupaten Ogan

## Health

*Public facilities such as hospitals, public health center, and subsidiary public health center are some of variables that reflect the attainment of health development in a region. In 2020, Ogan Komering Ulu Selatan Regency already has 1 Regional General Hospital. Other facilities were 19 units of public health centers and integrated health post in 19 subdistrict area.*

*In family planning section, 2020 data showed the realization of active participants reached 69,01 percent of total eligible couple in Ogan Komering Ulu Selatan Regency. Among 53.095 active participants, injection contraception method user was the largest number which reached 19.985 participants.*

## Religion and Other Social Affairs

*There are six religions in Ogan Komering Ulu Selatan Regency. They are Islam, Catholic, Christian, Buddhism, Hindu and Other. Amongst those, Islam has the highest number of followers which reached 99,52 percent. In 2020, the worship facilities of Islam consisted of mosque and mushola/prayer house were 427 buildings.*

*Generally, the number reported criminal cases in Ogan Komering Ulu*



Komering Ulu Selatan pada tahun 2020 sebanyak 102 kasus. Jumlah kasus tindak pidana yang telah diselesaikan sebanyak 20 kasus atau 19,61 persen dari seluruh kasus tindak pidana.

*Selatan Regency in 2020 were 102 criminal cases. Number of criminal cases clearing were 20 or 19,61 percent of total criminal cases.*

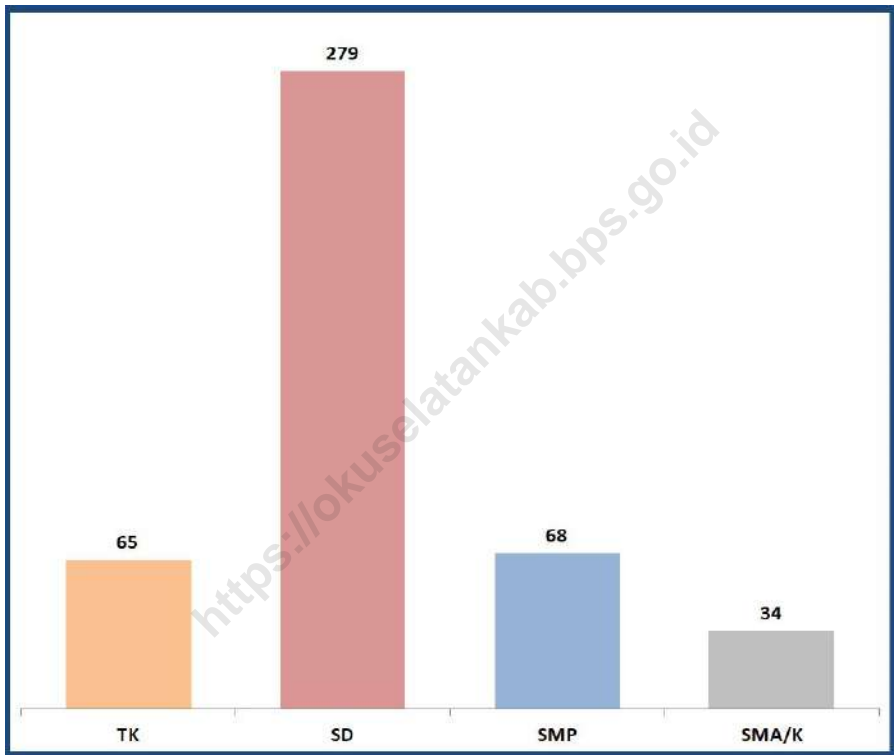
### **Kemiskinan**

Jumlah penduduk miskin di Kabupaten Ogan Komering Ulu Selatan pada tahun 2020 sebanyak 39,50 ribu orang. Jumlah tersebut mengalami peningkatan dibandingkan tahun 2019 yang berjumlah 37,92 ribu orang, begitupun secara persentase meningkat dari 10,53 persen di tahun sebelumnya menjadi 10,85 persen pada tahun 2020.

### **Poverty**

*Number of poor people in Ogan Komering Ulu Selatan Regency in 2020 is 39,50 thousand people. That number increased from 2019 which was 37,92 thousand people, so that the percentage, increased from 10,53 percent in previous year to 10,85 percent in 2020.*

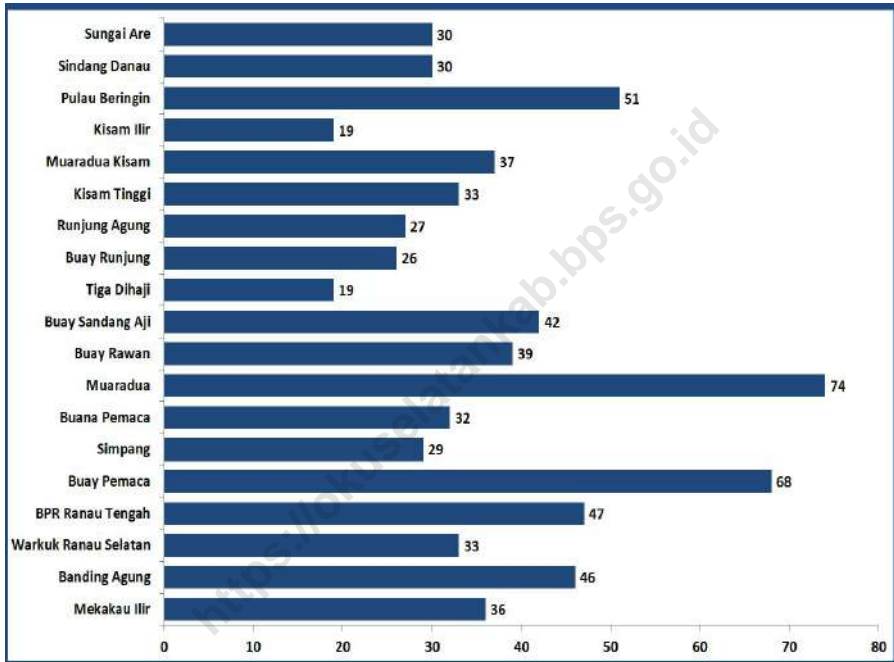
**Gambar 4.1** Jumlah Sekolah Menurut Jenjang Pendidikan di Kabupaten Ogan Komering Ulu Selatan, 2020/2021  
**Figures 4.1** Number of Schools by School Level in Ogan Komering Ulu Selatan Regency, 2020/2021



Sumber/Source : Kementerian Pendidikan dan Kebudayaan dan Kementerian Agama, Data Semester Ganjil/ Ministry of Educations and Culture and Ministry of Religious Affairs, Odd Semester Data

**Gambar** 4.2  
**Figures**

**Jumlah Tenaga Kesehatan Menurut Kecamatan di Kabupaten Ogan Komering Ulu Selatan, 2020**  
**Number of Medical Personnel by Subdistrict in Ogan Komering Ulu Selatan Regency, 2020**



Sumber/Source: Dinas Kesehatan Kabupaten Ogan Komering Ulu Selatan/ Health Office of Ogan Komering Ulu Selatan Regency

#### 4.1 PENDIDIKAN EDUCATION

**Tabel**  
**Table** 4.1.1

**Jumlah Sekolah, Guru, dan Murid Taman Kanak-Kanak (TK) di Bawah Kementerian Pendidikan dan Kebudayaan Menurut Kecamatan di Kabupaten Ogan Komering Ulu Selatan, 2019/2020 dan 2020/2021**  
**Number of Schools, Teachers, and Pupils in Kindergarten Under The Ministry of Education and Culture by Subdistrict in Ogan Komering Ulu Selatan Regency, 2019/2020 and 2020/2021**

| Kecamatan<br>Subdistrict         | Sekolah/Schools |           |                |           |              |           |
|----------------------------------|-----------------|-----------|----------------|-----------|--------------|-----------|
|                                  | Negeri/Public   |           | Swasta/Private |           | Jumlah/Total |           |
|                                  | 2019/2020       | 2020/2021 | 2019/2020      | 2020/2021 | 2019/2020    | 2020/2021 |
| (1)                              | (2)             | (3)       | (4)            | (5)       | (6)          | (7)       |
| Mekakau Ilir                     | –               | –         | 1              | 1         | 1            | 1         |
| Banding Agung                    | –               | –         | 3              | 3         | 3            | 3         |
| Warkuk Ranau Selatan             | 1               | 1         | 1              | 1         | 2            | 2         |
| BPR Ranau Tengah                 | 1               | 1         | –              | –         | 1            | 1         |
| Buay Pemaca                      | 2               | 2         | 3              | 3         | 5            | 5         |
| Simpang                          | 1               | 1         | –              | –         | 1            | 1         |
| Buana Pemaca                     | 1               | 1         | 1              | 1         | 2            | 2         |
| Muaradua                         | 2               | 2         | 6              | 6         | 8            | 8         |
| Buay Rawan                       | –               | –         | 3              | 3         | 3            | 3         |
| Buay Sandang Aji                 | –               | –         | 6              | 6         | 6            | 6         |
| Tiga Dihaji                      | 1               | 1         | –              | –         | 1            | 1         |
| Buay Runjung                     | –               | –         | 2              | 2         | 2            | 2         |
| Runjung Agung                    | –               | –         | 1              | 1         | 1            | 1         |
| Kisam Tinggi                     | –               | –         | 1              | 1         | 1            | 1         |
| Muaradua Kisam                   | –               | –         | 2              | 2         | 2            | 2         |
| Kisam Ilir                       | –               | –         | 1              | 1         | 1            | 1         |
| Pulau Beringin                   | 1               | 1         | 8              | 9         | 9            | 10        |
| Sindang Danau                    | 1               | 1         | 6              | 6         | 7            | 7         |
| Sungai Are                       | –               | 1         | 9              | 8         | 9            | 9         |
| <b>Ogan Komering Ulu Selatan</b> | <b>11</b>       | <b>12</b> | <b>54</b>      | <b>54</b> | <b>65</b>    | <b>66</b> |

Lanjutan Tabel/*Continued Table 4.1.1*

| Kecamatan<br>Subdistrict         | Guru <sup>1</sup> /Teachers <sup>1</sup> |           |                |            |              |            |
|----------------------------------|--|-----------|----------------|------------|--------------|------------|
|                                  | Negeri/Public                            |           | Swasta/Private |            | Jumlah/Total |            |
|                                  | 2019/2020                                | 2020/2021 | 2019/2020      | 2020/2021  | 2019/2020    | 2020/2021  |
| (1)                              | (8)                                      | (9)       | (10)           | (11)       | (12)         | (13)       |
| Mekakau Ilir                     | –  | –         | 4              | 6          | 4            | 6          |
| Banding Agung                    | –  | –         | 10             | 9          | 10           | 9          |
| Warkuk Ranau Selatan             | 6  | 6         | 5              | 6          | 11           | 12         |
| BPR Ranau Tengah                 | 8  | 8         | –              | –          | 8            | 8          |
| Buay Pemaca                      | 6  | 8         | 9              | 9          | 15           | 17         |
| Simpang                          | 11                                       | 10        | –              | –          | 11           | 10         |
| Buana Pemaca                     | 5  | 5         | 4              | 3          | 9            | 8          |
| Muaradua                         | 13                                       | 12        | 40             | 44         | 53           | 56         |
| Buay Rawan                       | –  | –         | 11             | 14         | 11           | 14         |
| Buay Sandang Aji                 | –  | –         | 23             | 21         | 23           | 21         |
| Tiga Dihaji                      | 3  | 3         | –              | –          | 3            | 3          |
| Buay Runjung                     | –  | –         | 2              | 5          | 2            | 5          |
| Runjung Agung                    | –  | –         | 3              | 3          | 3            | 3          |
| Kisam Tinggi                     | –  | –         | 1              | 2          | 1            | 2          |
| Muaradua Kisam                   | –  | –         | 11             | 10         | 11           | 10         |
| Kisam Ilir                       | –  | –         | 4              | 3          | 4            | 3          |
| Pulau Beringin                   | 6  | 9         | 20             | 27         | 26           | 36         |
| Sindang Danau                    | 7  | 7         | 18             | 19         | 25           | 26         |
| Sungai Are                       | –  | 4         | 31             | 25         | 31           | 29         |
| <b>Ogan Komering Ulu Selatan</b> | <b>65</b>                                | <b>72</b> | <b>196</b>     | <b>206</b> | <b>261</b>   | <b>278</b> |

Lanjutan Tabel/*Continued Table 4.1.1*

| Kecamatan<br>Subdistrict         | Murid/Students |            |                |              |              |              |
|----------------------------------|----------------|------------|----------------|--------------|--------------|--------------|
|                                  | Negeri/Public  |            | Swasta/Private |              | Jumlah/Total |              |
|                                  | 2019/2020      | 2020/2021  | 2019/2020      | 2020/2021    | 2019/2020    | 2020/2021    |
| (1)                              | (14)           | (15)       | (16)           | (17)         | (18)         | (19)         |
| Mekakau Ilir                     | –              | –          | 66             | 45           | 66           | 45           |
| Banding Agung                    | –              | –          | 102            | 97           | 102          | 97           |
| Warkuk Ranau Selatan             | 14             | 10         | 40             | 47           | 54           | 57           |
| BPR Ranau Tengah                 | 64             | 54         | –              | –            | 64           | 54           |
| Buay Pemaca                      | 79             | 76         | 47             | 67           | 126          | 143          |
| Simpang                          | 54             | 42         | –              | –            | 54           | 42           |
| Buana Pemaca                     | 32             | 33         | 15             | 36           | 47           | 69           |
| Muaradua                         | 95             | 96         | 388            | 336          | 483          | 432          |
| Buay Rawan                       | –              | –          | 95             | 83           | 95           | 83           |
| Buay Sandang Aji                 | –              | –          | 156            | 185          | 156          | 185          |
| Tiga Dihaji                      | 22             | 14         | –              | –            | 22           | 14           |
| Buay Runjung                     | –              | –          | 34             | 44           | 34           | 44           |
| Runjung Agung                    | –              | –          | 19             | 26           | 19           | 26           |
| Kisam Tinggi                     | –              | –          | 24             | 19           | 24           | 19           |
| Muaradua Kisam                   | –              | –          | 83             | 82           | 83           | 82           |
| Kisam Ilir                       | –              | –          | 30             | 26           | 30           | 26           |
| Pulau Beringin                   | 64             | 48         | 242            | 284          | 306          | 332          |
| Sindang Danau                    | 43             | 53         | 159            | 185          | 202          | 238          |
| Sungai Are                       | –              | 55         | 225            | 183          | 225          | 238          |
| <b>Ogan Komering Ulu Selatan</b> | <b>467</b>     | <b>481</b> | <b>1 725</b>   | <b>1 745</b> | <b>2 192</b> | <b>2 226</b> |

Catatan/Note: <sup>1</sup> Jumlah guru termasuk kepala sekolah dan guru/*The total of teachers including headmaster and teacher*

Sumber/Source: Kementerian Pendidikan dan Kebudayaan, Data Semester Ganjil/*Ministry of Educations and Culture, Odd Semester Data*

**Tabel**  
**Table** 4.1.2

**Jumlah Sekolah, Guru, dan Murid Raudatul Athfal (RA)  
di Bawah Kementerian Agama Menurut Kecamatan di  
Kabupaten Ogan Komering Ulu Selatan, 2018/2019 dan  
2019/2020**

**Number of Schools, Teachers, and Pupils in Raudatul Athfal  
(RA) Under The Ministry of Religious Affairs by Subdistrict  
in Ogan Komering Ulu Selatan Regency, 2018/2019 and  
2019/2020**

| Kecamatan<br>Subdistrict             | Sekolah/Schools |           | Guru/Teachers |           | Murid/Pupils |            |
|--------------------------------------|-----------------|-----------|---------------|-----------|--------------|------------|
|                                      | 2018/2019       | 2019/2020 | 2018/2019     | 2019/2020 | 2018/2019    | 2019/2020  |
| (1)                                  | (2)             | (3)       | (4)           | (5)       | (6)          | (7)        |
| Mekakau Ilir                         | ...             | –         | ...           | –         | ...          | –          |
| Banding Agung                        | ...             | 2         | ...           | 18        | ...          | 103        |
| Warkuk Ranau Selatan                 | ...             | 3         | ...           | 10        | ...          | 117        |
| BPR Ranau Tengah                     | ...             | 2         | ...           | 7         | ...          | 79         |
| Buay Pemaca                          | ...             | 4         | ...           | 10        | ...          | 106        |
| Simpang                              | ...             | 2         | ...           | 12        | ...          | 126        |
| Buana Pemaca                         | ...             | –         | ...           | –         | ...          | –          |
| Muaradua                             | ...             | 1         | ...           | 14        | ...          | 115        |
| Buay Rawan                           | ...             | 1         | ...           | 3         | ...          | 50         |
| Buay Sandang Aji                     | ...             | –         | ...           | –         | ...          | –          |
| Tiga Dihaji                          | ...             | –         | ...           | –         | ...          | –          |
| Buay Runjung                         | ...             | 1         | ...           | 3         | ...          | 32         |
| Runjung Agung                        | ...             | 1         | ...           | 6         | ...          | 30         |
| Kisam Tinggi                         | ...             | –         | ...           | –         | ...          | –          |
| Muaradua Kisam                       | ...             | –         | ...           | –         | ...          | –          |
| Kisam Ilir                           | ...             | –         | ...           | –         | ...          | –          |
| Pulau Beringin                       | ...             | –         | ...           | –         | ...          | –          |
| Sindang Danau                        | ...             | 1         | ...           | 5         | ...          | 109        |
| Sungai Are                           | ...             | –         | ...           | –         | ...          | –          |
| <b>Ogan Komering Ulu<br/>Selatan</b> | <b>18</b>       | <b>18</b> | <b>92</b>     | <b>88</b> | <b>871</b>   | <b>867</b> |

Catatan/Note: Seluruh Raudatul Athfal (RA) berstatus swasta/All Raudatul Athfal (RA) are private

Sumber/Source: Kementerian Agama, Data Semester Ganjil/Ministry of Religious Affairs, Odd Semester Data

**Tabel**  
**Table** 4.1.3

**Jumlah Sekolah, Guru, dan Murid Sekolah Dasar (SD) di Bawah Kementerian Pendidikan dan Kebudayaan Menurut Kecamatan di Kabupaten Ogan Komering Ulu Selatan, 2019/2020 dan 2020/2021**  
**Number of Schools, Teachers, and Pupils in Primary Schools Under The Ministry of Education and Culture by Subdistrict in Ogan Komering Ulu Selatan Regency, 2019/2020 and 2020/2021**

| Kecamatan<br>Subdistrict         | Sekolah/Schools |            |                |           |              |            |
|----------------------------------|-----------------|------------|----------------|-----------|--------------|------------|
|                                  | Negeri/Public   |            | Swasta/Private |           | Jumlah/Total |            |
|                                  | 2019/2020       | 2020/2021  | 2019/2020      | 2020/2021 | 2019/2020    | 2020/2021  |
| (1)                              | (2)             | (3)        | (4)            | (5)       | (6)          | (7)        |
| Mekakau Ilir                     | 11              | 11         | 4              | 4         | 15           | 15         |
| Banding Agung                    | 16              | 16         | 1              | 1         | 17           | 17         |
| Warkuk Ranau Selatan             | 15              | 15         | 3              | 3         | 18           | 18         |
| BPR Ranau Tengah                 | 18              | 18         | 1              | 1         | 19           | 19         |
| Buay Pemaca                      | 17              | 17         | 13             | 13        | 30           | 30         |
| Simpang                          | 8               | 8          | –              | –         | 8            | 8          |
| Buana Pemaca                     | 8               | 8          | 1              | 1         | 9            | 9          |
| Muaradua                         | 21              | 21         | 2              | 3         | 23           | 24         |
| Buay Rawan                       | 9               | 9          | 1              | 1         | 10           | 10         |
| Buay Sandang Aji                 | 15              | 15         | –              | –         | 15           | 15         |
| Tiga Dihaji                      | 8               | 8          | –              | –         | 8            | 8          |
| Buay Runjung                     | 10              | 10         | 2              | 2         | 12           | 12         |
| Runjung Agung                    | 12              | 12         | –              | –         | 12           | 12         |
| Kisam Tinggi                     | 17              | 17         | 2              | 2         | 19           | 19         |
| Muaradua Kisam                   | 18              | 18         | 1              | 1         | 19           | 19         |
| Kisam Ilir                       | 8               | 8          | –              | –         | 8            | 8          |
| Pulau Beringin                   | 16              | 16         | 1              | 1         | 17           | 17         |
| Sindang Danau                    | 8               | 8          | –              | –         | 8            | 8          |
| Sungai Are                       | 10              | 10         | 1              | 1         | 11           | 11         |
| <b>Ogan Komering Ulu Selatan</b> | <b>245</b>      | <b>245</b> | <b>33</b>      | <b>34</b> | <b>278</b>   | <b>279</b> |



Lanjutan Tabel/*Continued Table* 4.1.3

| Kecamatan<br>Subdistrict         | Guru <sup>1</sup> /Teachers <sup>1</sup> |              |                        |            |                      |              |
|----------------------------------|--|--------------|------------------------|------------|----------------------|--------------|
|                                  | Negeri/ <i>Public</i>                    |              | Swasta/ <i>Private</i> |            | Jumlah/ <i>Total</i> |              |
|                                  | 2019/2020                                | 2020/2021    | 2019/2020              | 2020/2021  | 2019/2020            | 2020/2021    |
| (1)                              | (8)                                      | (9)          | (10)                   | (11)       | (12)                 | (13)         |
| Mekakau Ilir                     | 167                                      | 142          | 30                     | 29         | 197                  | 171          |
| Banding Agung                    | 216                                      | 234          | 5                      | 6          | 221                  | 240          |
| Warkuk Ranau Selatan             | 211                                      | 165          | 24                     | 25         | 235                  | 190          |
| BPR Ranau Tengah                 | 212                                      | 173          | 6                      | 5          | 218                  | 178          |
| Buay Pemaca                      | 193                                      | 117          | 75                     | 73         | 268                  | 190          |
| Simpang                          | 129                                      | 119          | –                      | –          | 129                  | 119          |
| Buana Pemaca                     | 97                                       | 101          | 5                      | –          | 102                  | 101          |
| Muaradua                         | 306                                      | 299          | 32                     | 34         | 338                  | 333          |
| Buay Rawan                       | 118                                      | 120          | 16                     | 26         | 134                  | 146          |
| Buay Sandang Aji                 | 156                                      | 102          | –                      | –          | 156                  | 102          |
| Tiga Dihaji                      | 78                                       | 66           | –                      | –          | 78                   | 66           |
| Buay Runjung                     | 102                                      | 83           | 11                     | 10         | 113                  | 93           |
| Runjung Agung                    | 134                                      | 71           | –                      | –          | 134                  | 71           |
| Kisam Tinggi                     | 173                                      | 168          | 16                     | 16         | 189                  | 184          |
| Muaradua Kisam                   | 168                                      | 166          | 4                      | 5          | 172                  | 171          |
| Kisam Ilir                       | 66                                       | 35           | –                      | –          | 66                   | 35           |
| Pulau Beringin                   | 191                                      | 142          | 6                      | –          | 197                  | 142          |
| Sindang Danau                    | 111                                      | 106          | –                      | –          | 111                  | 106          |
| Sungai Are                       | 126                                      | 131          | 5                      | 5          | 131                  | 136          |
| <b>Ogan Komering Ulu Selatan</b> | <b>2 954</b>                             | <b>2 540</b> | <b>235</b>             | <b>234</b> | <b>3 189</b>         | <b>2 774</b> |

Lanjutan Tabel/Continued Table 4.1.3

| Kecamatan<br>Subdistrict         | Murid/Students |               |                |              |               |               |
|----------------------------------|----------------|---------------|----------------|--------------|---------------|---------------|
|                                  | Negeri/Public  |               | Swasta/Private |              | Jumlah/Total  |               |
|                                  | 2019/2020      | 2020/2021     | 2019/2020      | 2020/2021    | 2019/2020     | 2020/2021     |
| (1)                              | (14)           | (15)          | (16)           | (17)         | (18)          | (19)          |
| Mekakau Ilir                     | 2 426          | 2 415         | 458            | 438          | 2 884         | 2 853         |
| Banding Agung                    | 2 262          | 2 218         | 71             | 66           | 2 333         | 2 284         |
| Warkuk Ranau Selatan             | 2 232          | 2 136         | 280            | 259          | 2 512         | 2 395         |
| BPR Ranau Tengah                 | 2 502          | 2 442         | 87             | 86           | 2 589         | 2 528         |
| Buay Pemaca                      | 3 297          | 3 191         | 943            | 959          | 4 240         | 4 150         |
| Simpang                          | 1 841          | 1 866         | -              | -            | 1 841         | 1 866         |
| Buana Pemaca                     | 1 520          | 1 446         | 77             | 75           | 1 597         | 1 521         |
| Muaradua                         | 4 854          | 4 751         | 369            | 433          | 5 223         | 5 184         |
| Buay Rawan                       | 1 818          | 1 781         | 146            | 195          | 1 964         | 1 976         |
| Buay Sandang Aji                 | 1 967          | 1 890         | -              | -            | 1 967         | 1 890         |
| Tiga Dihaji                      | 881            | 814           | -              | -            | 881           | 814           |
| Buay Runjung                     | 1 046          | 1 032         | 134            | 117          | 1 180         | 1 149         |
| Runjung Agung                    | 1 169          | 1 161         | -              | -            | 1 169         | 1 161         |
| Kisam Tinggi                     | 1 997          | 1 882         | 241            | 234          | 2 238         | 2 116         |
| Muaradua Kisam                   | 1 921          | 1 845         | 25             | 21           | 1 946         | 1 866         |
| Kisam Ilir                       | 772            | 764           | -              | -            | 772           | 764           |
| Pulau Beringin                   | 2 843          | 2 769         | 38             | 41           | 2 881         | 2 810         |
| Sindang Danau                    | 905            | 835           | -              | -            | 905           | 835           |
| Sungai Are                       | 1 147          | 1 095         | 63             | 49           | 1 210         | 1 144         |
| <b>Ogan Komering Ulu Selatan</b> | <b>37 400</b>  | <b>36 333</b> | <b>2 932</b>   | <b>2 973</b> | <b>40 332</b> | <b>39 306</b> |

Catatan/Note: <sup>1</sup> Jumlah guru termasuk kepala sekolah dan guru/The total of teachers including headmaster and teacher

Sumber/Source: Kementerian Pendidikan dan Kebudayaan, Data Semester Ganjil/Ministry of Educations and Culture, Odd Semester Data

**Tabel**  
**Table** 4.1.4

**Jumlah Sekolah, Guru, dan Murid Madrasah Ibtidaiyah (MI) di Bawah Kementerian Agama Menurut Kecamatan Menurut Kecamatan di Kabupaten Ogan Komering Ulu Selatan, 2018/2019 dan 2019/2020**  
**Number of Schools, Teachers, and Pupils in Madrasah Ibtidaiyah (MI) Under The Ministry of Religious Affairs by Subdistrict in Ogan Komering Ulu Selatan Regency, 2018/2019 and 2019/2020**

| Kecamatan<br>Subdistrict         | Sekolah/Schools |           |                |           |              |           |
|----------------------------------|-----------------|-----------|----------------|-----------|--------------|-----------|
|                                  | Negeri/Public   |           | Swasta/Private |           | Jumlah/Total |           |
|                                  | 2018/2019       | 2019/2020 | 2018/2019      | 2019/2020 | 2018/2019    | 2019/2020 |
| (1)                              | (2)             | (3)       | (4)            | (5)       | (6)          | (7)       |
| Mekakau Ilir                     | ...             | –         | ...            | –         | ...          | –         |
| Banding Agung                    | ...             | 1         | ...            | 2         | ...          | 3         |
| Warkuk Ranau Selatan             | ...             | –         | ...            | 1         | ...          | 1         |
| BPR Ranau Tengah                 | ...             | –         | ...            | –         | ...          | –         |
| Buay Pemaca                      | ...             | –         | ...            | 6         | ...          | 6         |
| Simpang                          | ...             | –         | ...            | 1         | ...          | 1         |
| Buana Pemaca                     | ...             | –         | ...            | –         | ...          | –         |
| Muaradua                         | ...             | –         | ...            | 1         | ...          | 1         |
| Buay Rawan                       | ...             | –         | ...            | 2         | ...          | 2         |
| Buay Sandang Aji                 | ...             | –         | ...            | –         | ...          | –         |
| Tiga Dihaji                      | ...             | –         | ...            | –         | ...          | –         |
| Buay Runjung                     | ...             | –         | ...            | –         | ...          | –         |
| Runjung Agung                    | ...             | –         | ...            | –         | ...          | –         |
| Kisam Tinggi                     | ...             | –         | ...            | –         | ...          | –         |
| Muaradua Kisam                   | ...             | –         | ...            | –         | ...          | –         |
| Kisam Ilir                       | ...             | –         | ...            | –         | ...          | –         |
| Pulau Beringin                   | ...             | 1         | ...            | –         | ...          | 1         |
| Sindang Danau                    | ...             | 1         | ...            | –         | ...          | 1         |
| Sungai Are                       | ...             | –         | ...            | –         | ...          | –         |
| <b>Ogan Komering Ulu Selatan</b> | <b>3</b>        | <b>3</b>  | <b>13</b>      | <b>13</b> | <b>16</b>    | <b>16</b> |

Lanjutan Tabel/Continued Table 4.1.4

| Kecamatan<br>Subdistrict         | Guru/Teachers |           |                |            |              |            |
|----------------------------------|---------------|-----------|----------------|------------|--------------|------------|
|                                  | Negeri/Public |           | Swasta/Private |            | Jumlah/Total |            |
|                                  | 2018/2019     | 2019/2020 | 2018/2019      | 2019/2020  | 2018/2019    | 2019/2020  |
| (1)                              | (8)           | (9)       | (10)           | (11)       | (12)         | (13)       |
| Mekakau Ilir                     | ...           | –         | ...            | –          | ...          | –          |
| Banding Agung                    | ...           | 14        | ...            | 20         | ...          | 34         |
| Warkuk Ranau Selatan             | ...           | –         | ...            | 7          | ...          | 7          |
| BPR Ranau Tengah                 | ...           | –         | ...            | –          | ...          | –          |
| Buay Pemaca                      | ...           | –         | ...            | 40         | ...          | 40         |
| Simpang                          | ...           | –         | ...            | 11         | ...          | 11         |
| Buana Pemaca                     | ...           | –         | ...            | –          | ...          | –          |
| Muaradua                         | ...           | –         | ...            | 22         | ...          | 22         |
| Buay Rawan                       | ...           | –         | ...            | 18         | ...          | 18         |
| Buay Sandang Aji                 | ...           | –         | ...            | –          | ...          | –          |
| Tiga Dihaji                      | ...           | –         | ...            | –          | ...          | –          |
| Buay Runjung                     | ...           | –         | ...            | –          | ...          | –          |
| Runjung Agung                    | ...           | –         | ...            | –          | ...          | –          |
| Kisam Tinggi                     | ...           | –         | ...            | –          | ...          | –          |
| Muaradua Kisam                   | ...           | –         | ...            | –          | ...          | –          |
| Kisam Ilir                       | ...           | –         | ...            | –          | ...          | –          |
| Pulau Beringin                   | ...           | 9         | ...            | –          | ...          | 9          |
| Sindang Danau                    | ...           | 23        | ...            | –          | ...          | 23         |
| Sungai Are                       | ...           | –         | ...            | –          | ...          | –          |
| <b>Ogan Komering Ulu Selatan</b> | <b>54</b>     | <b>46</b> | <b>127</b>     | <b>118</b> | <b>181</b>   | <b>164</b> |

Lanjutan Tabel/*Continued Table* 4.1.4

| Kecamatan<br>Subdistrict         | Murid/Students |            |                |              |              |              |
|----------------------------------|----------------|------------|----------------|--------------|--------------|--------------|
|                                  | Negeri/Public  |            | Swasta/Private |              | Jumlah/Total |              |
|                                  | 2018/2019      | 2019/2020  | 2018/2019      | 2019/2020    | 2018/2019    | 2019/2020    |
| (1)                              | (14)           | (15)       | (16)           | (17)         | (18)         | (19)         |
| Mekakau Ilir                     | ...            | –          | ...            | –            | ...          | –            |
| Banding Agung                    | ...            | 97         | ...            | 153          | ...          | 250          |
| Warkuk Ranau Selatan             | ...            | –          | ...            | 117          | ...          | 117          |
| BPR Ranau Tengah                 | ...            | –          | ...            | –            | ...          | –            |
| Buay Pemaca                      | ...            | –          | ...            | 473          | ...          | 473          |
| Simpang                          | ...            | –          | ...            | 77           | ...          | 77           |
| Buana Pemaca                     | ...            | –          | ...            | –            | ...          | –            |
| Muaradua                         | ...            | –          | ...            | 386          | ...          | 386          |
| Buay Rawan                       | ...            | –          | ...            | 123          | ...          | 123          |
| Buay Sandang Aji                 | ...            | –          | ...            | –            | ...          | –            |
| Tiga Dihaji                      | ...            | –          | ...            | –            | ...          | –            |
| Buay Runjung                     | ...            | –          | ...            | –            | ...          | –            |
| Runjung Agung                    | ...            | –          | ...            | –            | ...          | –            |
| Kisam Tinggi                     | ...            | –          | ...            | –            | ...          | –            |
| Muaradua Kisam                   | ...            | –          | ...            | –            | ...          | –            |
| Kisam Ilir                       | ...            | –          | ...            | –            | ...          | –            |
| Pulau Beringin                   | ...            | 170        | ...            | –            | ...          | 170          |
| Sindang Danau                    | ...            | 167        | ...            | –            | ...          | 167          |
| Sungai Are                       | ...            | –          | ...            | –            | ...          | –            |
| <b>Ogan Komering Ulu Selatan</b> | <b>424</b>     | <b>434</b> | <b>1 535</b>   | <b>1 329</b> | <b>1 777</b> | <b>1 763</b> |

Sumber/*Source*: Kementerian Agama, Data Semester Ganjil/*Ministry of Religious Affairs, Odd Semester Data*

**Tabel**  
**Table** 4.1.5

**Jumlah Sekolah, Guru, dan Murid Sekolah Menengah Pertama (SMP) di Bawah Kementerian Pendidikan dan Kebudayaan Menurut Kecamatan di Kabupaten Ogan Komering Ulu Selatan, 2019/2020 dan 2020/2021**  
**Number of Schools, Teachers, and Pupils in Junior High Schools Under The Ministry of Education and Culture by Subdistrict in Ogan Komering Ulu Selatan Regency, 2019/2020 and 2020/2021**

| Kecamatan<br>Subdistrict         | Sekolah/Schools |           |                |           |              |           |
|----------------------------------|-----------------|-----------|----------------|-----------|--------------|-----------|
|                                  | Negeri/Public   |           | Swasta/Private |           | Jumlah/Total |           |
|                                  | 2019/2020       | 2020/2021 | 2019/2020      | 2020/2021 | 2019/2020    | 2020/2021 |
| (1)                              | (2)             | (3)       | (4)            | (5)       | (6)          | (7)       |
| Mekakau Ilir                     | 3               | 3         | –              | –         | 3            | 3         |
| Banding Agung                    | 2               | 2         | –              | –         | 2            | 2         |
| Warkuk Ranau Selatan             | 3               | 3         | –              | –         | 3            | 3         |
| BPR Ranau Tengah                 | 2               | 2         | –              | –         | 2            | 2         |
| Buay Pemaca                      | 4               | 4         | 1              | 1         | 5            | 5         |
| Simpang                          | 1               | 1         | 1              | 1         | 2            | 2         |
| Buana Pemaca                     | 4               | 4         | –              | –         | 4            | 4         |
| Muaradua                         | 4               | 4         | 5              | 5         | 9            | 9         |
| Buay Rawan                       | 3               | 3         | –              | –         | 3            | 3         |
| Buay Sandang Aji                 | 4               | 4         | –              | –         | 4            | 4         |
| Tiga Dihaji                      | 2               | 2         | –              | –         | 2            | 2         |
| Buay Runjung                     | 3               | 3         | –              | –         | 3            | 3         |
| Runjung Agung                    | 2               | 2         | 1              | 1         | 3            | 3         |
| Kisam Tinggi                     | 6               | 6         | –              | –         | 6            | 6         |
| Muaradua Kisam                   | 5               | 5         | –              | –         | 5            | 5         |
| Kisam Ilir                       | 2               | 2         | –              | –         | 2            | 2         |
| Pulau Beringin                   | 4               | 4         | –              | –         | 4            | 4         |
| Sindang Danau                    | 2               | 2         | 1              | 1         | 3            | 3         |
| Sungai Are                       | 3               | 3         | –              | –         | 3            | 3         |
| <b>Ogan Komering Ulu Selatan</b> | <b>59</b>       | <b>59</b> | <b>9</b>       | <b>9</b>  | <b>68</b>    | <b>68</b> |

Lanjutan Tabel/*Continued Table 4.1.5*

| Kecamatan<br>Subdistrict         | Guru <sup>1</sup> /Teachers <sup>1</sup> |              |                |           |              |              |
|----------------------------------|--|--------------|----------------|-----------|--------------|--------------|
|                                  | Negeri/Public                            |              | Swasta/Private |           | Jumlah/Total |              |
|                                  | 2019/2020                                | 2020/2021    | 2019/2020      | 2020/2021 | 2019/2020    | 2020/2021    |
| (1)                              | (8)                                      | (9)          | (10)           | (11)      | (12)         | (13)         |
| Mekakau Ilir                     | 67                                       | 74           | –              | –         | 67           | 74           |
| Banding Agung                    | 69                                       | 65           | –              | –         | 69           | 65           |
| Warkuk Ranau Selatan             | 46                                       | 53           | –              | –         | 46           | 53           |
| BPR Ranau Tengah                 | 64                                       | 62           | –              | –         | 64           | 62           |
| Buay Pemaca                      | 90                                       | 94           | 2              | 1         | 92           | 95           |
| Simpang                          | 35                                       | 39           | –              | 1         | 35           | 40           |
| Buana Pemaca                     | 45                                       | 50           | –              | –         | 45           | 50           |
| Muaradua                         | 114                                      | 117          | 41             | 51        | 155          | 168          |
| Buay Rawan                       | 47                                       | 48           | –              | –         | 47           | 48           |
| Buay Sandang Aji                 | 74                                       | 84           | –              | –         | 74           | 84           |
| Tiga Dihaji                      | 40                                       | 41           | –              | –         | 40           | 41           |
| Buay Runjung                     | 36                                       | 41           | –              | –         | 36           | 41           |
| Runjung Agung                    | 43                                       | 42           | 3              | 8         | 46           | 50           |
| Kisam Tinggi                     | 61                                       | 66           | –              | –         | 61           | 66           |
| Muaradua Kisam                   | 73                                       | 71           | –              | –         | 73           | 71           |
| Kisam Ilir                       | 19                                       | 23           | –              | –         | 19           | 23           |
| Pulau Beringin                   | 83                                       | 84           | –              | –         | 83           | 84           |
| Sindang Danau                    | 48                                       | 47           | 8              | 7         | 56           | 54           |
| Sungai Are                       | 60                                       | 65           | –              | –         | 60           | 65           |
| <b>Ogan Komering Ulu Selatan</b> | <b>1 114</b>                             | <b>1 166</b> | <b>54</b>      | <b>68</b> | <b>1 168</b> | <b>1 234</b> |

Lanjutan Tabel/Continued Table 4.1.5

| Kecamatan<br>Subdistrict         | Murid/Students |               |                |            |               |               |
|----------------------------------|----------------|---------------|----------------|------------|---------------|---------------|
|                                  | Negeri/Public  |               | Swasta/Private |            | Jumlah/Total  |               |
|                                  | 2019/2020      | 2020/2021     | 2019/2020      | 2020/2021  | 2019/2020     | 2020/2021     |
| (1)                              | (14)           | (15)          | (16)           | (17)       | (18)          | (19)          |
| Mekakau Ilir                     | 713            | 715           | –              | –          | 713           | 715           |
| Banding Agung                    | 788            | 774           | –              | –          | 788           | 774           |
| Warkuk Ranau Selatan             | 518            | 470           | –              | –          | 518           | 470           |
| BPR Ranau Tengah                 | 675            | 693           | –              | –          | 675           | 693           |
| Buay Pemaca                      | 1 337          | 1 266         | 41             | 44         | 1 378         | 1 310         |
| Simpang                          | 571            | 592           | 40             | 17         | 611           | 609           |
| Buana Pemaca                     | 542            | 547           | –              | –          | 542           | 547           |
| Muaradua                         | 1 265          | 1 297         | 580            | 566        | 1 845         | 1 863         |
| Buay Rawan                       | 505            | 514           | –              | –          | 505           | 514           |
| Buay Sandang Aji                 | 803            | 791           | –              | –          | 803           | 791           |
| Tiga Dihaji                      | 524            | 483           | –              | –          | 524           | 483           |
| Buay Runjung                     | 417            | 381           | –              | –          | 417           | 381           |
| Runjung Agung                    | 435            | 396           | 114            | 124        | 549           | 520           |
| Kisam Tinggi                     | 890            | 783           | –              | –          | 890           | 783           |
| Muaradua Kisam                   | 852            | 786           | –              | –          | 852           | 786           |
| Kisam Ilir                       | 343            | 340           | –              | –          | 343           | 340           |
| Pulau Beringin                   | 959            | 974           | –              | –          | 959           | 974           |
| Sindang Danau                    | 385            | 383           | 83             | 100        | 468           | 483           |
| Sungai Are                       | 498            | 446           | –              | –          | 498           | 446           |
| <b>Ogan Komering Ulu Selatan</b> | <b>13 020</b>  | <b>12 631</b> | <b>858</b>     | <b>851</b> | <b>13 878</b> | <b>13 482</b> |

Catatan/Note: <sup>1</sup> Jumlah guru termasuk kepala sekolah dan guru/The total of teachers including headmaster and teacher

Sumber/Source: Kementerian Pendidikan dan Kebudayaan, Data Semester Ganjil/Ministry of Educations and Culture, Odd Semester Data



**Tabel**  
**Table** 4.1.6

**Jumlah Sekolah, Guru, dan Murid Madrasah Tsanawiyah (MTs) di Bawah Kementerian Agama Menurut Kecamatan di Kabupaten Ogan Komering Ulu Selatan, 2018/2019 dan 2019/2020**

**Number of Schools, Teachers, and Pupils in Madrasah Tsanawiyah (MTs) Under The Ministry of Religious Affairs by Subdistrict in Ogan Komering Ulu Selatan Regency, 2018/2019 and 2019/2020**

| Kecamatan<br>Subdistrict         | Sekolah/Schools |           |                |           |              |           |
|----------------------------------|-----------------|-----------|----------------|-----------|--------------|-----------|
|                                  | Negeri/Public   |           | Swasta/Private |           | Jumlah/Total |           |
|                                  | 2018/2019       | 2019/2020 | 2018/2019      | 2019/2020 | 2018/2019    | 2019/2020 |
| (1)                              | (2)             | (3)       | (4)            | (5)       | (6)          | (7)       |
| Mekakau Ilir                     | ...             | –         | ...            | 2         | ...          | 2         |
| Banding Agung                    | ...             | 1         | ...            | 1         | ...          | 2         |
| Warkuk Ranau Selatan             | ...             | 1         | ...            | 3         | ...          | 4         |
| BPR Ranau Tengah                 | ...             | –         | ...            | 2         | ...          | 2         |
| Buay Pemaca                      | ...             | –         | ...            | 6         | ...          | 6         |
| Simpang                          | ...             | –         | ...            | 1         | ...          | 1         |
| Buana Pemaca                     | ...             | –         | ...            | 1         | ...          | 1         |
| Muaradua                         | ...             | 1         | ...            | –         | ...          | 1         |
| Buay Rawan                       | ...             | –         | ...            | 1         | ...          | 1         |
| Buay Sandang Aji                 | ...             | –         | ...            | –         | ...          | –         |
| Tiga Dihaji                      | ...             | –         | ...            | 1         | ...          | 1         |
| Buay Runjung                     | ...             | –         | ...            | 2         | ...          | 2         |
| Runjung Agung                    | ...             | –         | ...            | –         | ...          | –         |
| Kisam Tinggi                     | ...             | –         | ...            | –         | ...          | –         |
| Muaradua Kisam                   | ...             | –         | ...            | –         | ...          | –         |
| Kisam Ilir                       | ...             | –         | ...            | –         | ...          | –         |
| Pulau Beringin                   | ...             | 1         | ...            | –         | ...          | 1         |
| Sindang Danau                    | ...             | –         | ...            | 1         | ...          | 1         |
| Sungai Are                       | ...             | –         | ...            | –         | ...          | –         |
| <b>Ogan Komering Ulu Selatan</b> | <b>4</b>        | <b>4</b>  | <b>21</b>      | <b>21</b> | <b>25</b>    | <b>25</b> |

Lanjutan Tabel/Continued Table 4.1.6

| Kecamatan<br>Subdistrict         | Guru/Teachers |            |                |            |              |            |
|----------------------------------|---------------|------------|----------------|------------|--------------|------------|
|                                  | Negeri/Public |            | Swasta/Private |            | Jumlah/Total |            |
|                                  | 2018/2019     | 2019/2020  | 2018/2019      | 2019/2020  | 2018/2019    | 2019/2020  |
| (1)                              | (8)           | (9)        | (10)           | (11)       | (12)         | (13)       |
| Mekakau Ilir                     | ...           | –          | ...            | 15         | ...          | 15         |
| Banding Agung                    | ...           | 36         | ...            | 16         | ...          | 52         |
| Warkuk Ranau Selatan             | ...           | 17         | ...            | 29         | ...          | 46         |
| BPR Ranau Tengah                 | ...           | –          | ...            | 21         | ...          | 21         |
| Buay Pemaca                      | ...           | –          | ...            | 58         | ...          | 58         |
| Simpang                          | ...           | –          | ...            | 20         | ...          | 20         |
| Buana Pemaca                     | ...           | –          | ...            | 8          | ...          | 8          |
| Muaradua                         | ...           | 41         | ...            | –          | ...          | 41         |
| Buay Rawan                       | ...           | –          | ...            | 31         | ...          | 31         |
| Buay Sandang Aji                 | ...           | –          | ...            | –          | ...          | –          |
| Tiga Dihaji                      | ...           | –          | ...            | 2          | ...          | 2          |
| Buay Runjung                     | ...           | –          | ...            | 15         | ...          | 15         |
| Runjung Agung                    | ...           | –          | ...            | –          | ...          | –          |
| Kisam Tinggi                     | ...           | –          | ...            | –          | ...          | –          |
| Muaradua Kisam                   | ...           | –          | ...            | –          | ...          | –          |
| Kisam Ilir                       | ...           | –          | ...            | –          | ...          | –          |
| Pulau Beringin                   | ...           | 30         | ...            | –          | ...          | 30         |
| Sindang Danau                    | ...           | –          | ...            | 16         | ...          | 16         |
| Sungai Are                       | ...           | –          | ...            | –          | ...          | –          |
| <b>Ogan Komering Ulu Selatan</b> | <b>150</b>    | <b>124</b> | <b>247</b>     | <b>231</b> | <b>397</b>   | <b>355</b> |

Lanjutan Tabel/*Continued Table 4.1.6*

| Kecamatan<br>Subdistrict         | Murid/Students |              |                |              |              |              |
|----------------------------------|----------------|--------------|----------------|--------------|--------------|--------------|
|                                  | Negeri/Public  |              | Swasta/Private |              | Jumlah/Total |              |
|                                  | 2018/2019      | 2019/2020    | 2018/2019      | 2019/2020    | 2018/2019    | 2019/2020    |
| (1)                              | (14)           | (15)         | (16)           | (17)         | (18)         | (19)         |
| Mekakau Ilir                     | ...            | –            | ...            | 125          | ...          | 125          |
| Banding Agung                    | ...            | 352          | ...            | 215          | ...          | 567          |
| Warkuk Ranau Selatan             | ...            | 421          | ...            | 161          | ...          | 582          |
| BPR Ranau Tengah                 | ...            | –            | ...            | 464          | ...          | 464          |
| Buay Pemaca                      | ...            | –            | ...            | 583          | ...          | 583          |
| Simpang                          | ...            | –            | ...            | 179          | ...          | 179          |
| Buana Pemaca                     | ...            | –            | ...            | 80           | ...          | 80           |
| Muaradua                         | ...            | 631          | ...            | –            | ...          | 631          |
| Buay Rawan                       | ...            | –            | ...            | 86           | ...          | 86           |
| Buay Sandang Aji                 | ...            | –            | ...            | –            | ...          | –            |
| Tiga Dihaji                      | ...            | –            | ...            | 30           | ...          | 30           |
| Buay Runjung                     | ...            | –            | ...            | 109          | ...          | 109          |
| Runjung Agung                    | ...            | –            | ...            | –            | ...          | –            |
| Kisam Tinggi                     | ...            | –            | ...            | –            | ...          | –            |
| Muaradua Kisam                   | ...            | –            | ...            | –            | ...          | –            |
| Kisam Ilir                       | ...            | –            | ...            | –            | ...          | –            |
| Pulau Beringin                   | ...            | 395          | ...            | –            | ...          | 395          |
| Sindang Danau                    | ...            | –            | ...            | 73           | ...          | 73           |
| Sungai Are                       | ...            | –            | ...            | –            | ...          | –            |
| <b>Ogan Komering Ulu Selatan</b> | <b>1 706</b>   | <b>1 799</b> | <b>2 094</b>   | <b>2 105</b> | <b>3 800</b> | <b>3 904</b> |

Catatan/Note: \* Angka Sementara / Preliminary Figures

Sumber/Source: Kementerian Agama, Data Semester Ganjil/Ministry of Religious Affairs, Odd Semester Data

**Tabel**  
**Table** 4.1.7

**Jumlah Sekolah, Guru, dan Murid Sekolah Menengah Atas (SMA) di Bawah Kementerian Pendidikan dan Kebudayaan Menurut Kecamatan di Kabupaten Ogan Komering Ulu Selatan, 2019/2020 dan 2020/2021**  
**Number of Schools, Teachers, and Pupils in Senior High Schools Under The Ministry of Education and Culture by Subdistrict in Ogan Komering Ulu Selatan Regency, 2019/2020 and 2020/2021**

| Kecamatan<br>Subdistrict         | Sekolah/Schools |           |                |           |              |           |
|----------------------------------|-----------------|-----------|----------------|-----------|--------------|-----------|
|                                  | Negeri/Public   |           | Swasta/Private |           | Jumlah/Total |           |
|                                  | 2019/2020       | 2020/2021 | 2019/2020      | 2020/2021 | 2019/2020    | 2020/2021 |
| (1)                              | (2)             | (3)       | (4)            | (5)       | (6)          | (7)       |
| Mekakau Ilir                     | 1               | 1         | –              | –         | 1            | 1         |
| Banding Agung                    | 1               | 1         | –              | –         | 1            | 1         |
| Warkuk Ranau Selatan             | 1               | 1         | 1              | 1         | 2            | 2         |
| BPR Ranau Tengah                 | 1               | 1         | –              | –         | 1            | 1         |
| Buay Pemaca                      | 1               | 1         | 1              | 1         | 2            | 2         |
| Simpang                          | 1               | 1         | –              | –         | 1            | 1         |
| Buana Pemaca                     | –               | –         | –              | –         | –            | –         |
| Muaradua                         | 2               | 2         | 1              | 1         | 3            | 3         |
| Buay Rawan                       | 1               | 1         | –              | –         | 1            | 1         |
| Buay Sandang Aji                 | 1               | 1         | –              | –         | 1            | 1         |
| Tiga Dihaji                      | 1               | 1         | –              | –         | 1            | 1         |
| Buay Runjung                     | 1               | 1         | –              | –         | 1            | 1         |
| Runjung Agung                    | 1               | 1         | 1              | 1         | 2            | 2         |
| Kisam Tinggi                     | 1               | 1         | –              | –         | 1            | 1         |
| Muaradua Kisam                   | 2               | 2         | –              | –         | 2            | 2         |
| Kisam Ilir                       | 1               | 1         | –              | –         | 1            | 1         |
| Pulau Beringin                   | 2               | 2         | –              | –         | 2            | 2         |
| Sindang Danau                    | 1               | 1         | 1              | 1         | 2            | 2         |
| Sungai Are                       | 1               | 1         | –              | –         | 1            | 1         |
| <b>Ogan Komering Ulu Selatan</b> | <b>21</b>       | <b>21</b> | <b>5</b>       | <b>5</b>  | <b>26</b>    | <b>26</b> |

Lanjutan Tabel/*Continued Table 4.1.7*

| Kecamatan<br>Subdistrict         | Guru <sup>1</sup> /Teachers <sup>1</sup> |            |                |           |              |            |
|----------------------------------|--|------------|----------------|-----------|--------------|------------|
|                                  | Negeri/Public                            |            | Swasta/Private |           | Jumlah/Total |            |
|                                  | 2019/2020                                | 2020/2021  | 2019/2020      | 2020/2021 | 2019/2020    | 2020/2021  |
| (1)                              | (8)                                      | (9)        | (10)           | (11)      | (12)         | (13)       |
| Mekakau Ilir                     | 37                                       | 35         | –              | –         | 37           | 35         |
| Banding Agung                    | 38                                       | 39         | –              | –         | 38           | 39         |
| Warkuk Ranau Selatan             | 28                                       | 28         | 7              | 7         | 35           | 35         |
| BPR Ranau Tengah                 | 41                                       | 38         | –              | –         | 41           | 38         |
| Buay Pemaca                      | 42                                       | 45         | 10             | 8         | 52           | 53         |
| Simpang                          | 36                                       | 38         | –              | –         | 36           | 38         |
| Buana Pemaca                     | –  | –          | –              | –         | –            | –          |
| Muaradua                         | 62                                       | 66         | 16             | 17        | 78           | 83         |
| Buay Rawan                       | 23                                       | 30         | –              | –         | 23           | 30         |
| Buay Sandang Aji                 | 25                                       | 27         | –              | –         | 25           | 27         |
| Tiga Dihaji                      | 20                                       | 19         | –              | –         | 20           | 19         |
| Buay Runjung                     | 13                                       | 12         | –              | –         | 13           | 12         |
| Runjung Agung                    | 26                                       | 26         | 5              | 5         | 31           | 31         |
| Kisam Tinggi                     | 25                                       | 25         | –              | –         | 25           | 25         |
| Muaradua Kisam                   | 38                                       | 42         | –              | –         | 38           | 42         |
| Kisam Ilir                       | 18                                       | 18         | –              | –         | 18           | 18         |
| Pulau Beringin                   | 52                                       | 57         | –              | –         | 52           | 57         |
| Sindang Danau                    | 20                                       | 21         | 12             | 14        | 32           | 35         |
| Sungai Are                       | 37                                       | 39         | –              | –         | 37           | 39         |
| <b>Ogan Komering Ulu Selatan</b> | <b>581</b>                               | <b>605</b> | <b>50</b>      | <b>51</b> | <b>631</b>   | <b>656</b> |

Lanjutan Tabel/Continued Table 4.1.7

| Kecamatan<br>Subdistrict         | Murid/Students |              |                |            |              |              |
|----------------------------------|----------------|--------------|----------------|------------|--------------|--------------|
|                                  | Negeri/Public  |              | Swasta/Private |            | Jumlah/Total |              |
|                                  | 2019/2020      | 2020/2021    | 2019/2020      | 2020/2021  | 2019/2020    | 2020/2021    |
| (1)                              | (14)           | (15)         | (16)           | (17)       | (18)         | (19)         |
| Mekakau Ilir                     | 290            | 307          | –              | –          | 290          | 307          |
| Banding Agung                    | 609            | 606          | –              | –          | 609          | 606          |
| Warkuk Ranau Selatan             | 256            | 247          | 126            | 104        | 382          | 351          |
| BPR Ranau Tengah                 | 513            | 534          | –              | –          | 513          | 534          |
| Buay Pemaca                      | 615            | 624          | 240            | 203        | 855          | 827          |
| Simpang                          | 560            | 516          | –              | –          | 560          | 516          |
| Buana Pemaca                     | –              | –            | –              | –          | –            | –            |
| Muaradua                         | 858            | 861          | 241            | 247        | 1 099        | 1 108        |
| Buay Rawan                       | 275            | 270          | –              | –          | 275          | 270          |
| Buay Sandang Aji                 | 287            | 319          | –              | –          | 287          | 319          |
| Tiga Dihaji                      | 320            | 325          | –              | –          | 320          | 325          |
| Buay Runjung                     | 80             | 55           | –              | –          | 80           | 55           |
| Runjung Agung                    | 222            | 221          | 147            | 154        | 369          | 375          |
| Kisam Tinggi                     | 351            | 428          | –              | –          | 351          | 428          |
| Muaradua Kisam                   | 465            | 493          | –              | –          | 465          | 493          |
| Kisam Ilir                       | 303            | 296          | –              | –          | 303          | 296          |
| Pulau Beringin                   | 773            | 866          | –              | –          | 773          | 866          |
| Sindang Danau                    | 200            | 216          | 90             | 95         | 290          | 311          |
| Sungai Are                       | 329            | 351          | –              | –          | 329          | 351          |
| <b>Ogan Komering Ulu Selatan</b> | <b>7 306</b>   | <b>7 535</b> | <b>844</b>     | <b>803</b> | <b>8 150</b> | <b>8 338</b> |

Catatan/Note: <sup>1</sup> Jumlah guru termasuk kepala sekolah dan guru/The total of teachers including headmaster and teacher

Sumber/Source: Kementerian Pendidikan dan Kebudayaan, Data Semester Ganjil/Ministry of Educations and Culture, Odd Semester Data

**Tabel**  
**Table** 4.1.8

**Jumlah Sekolah, Guru, dan Murid Sekolah Menengah Kejuruan (SMK) di Bawah Kementerian Pendidikan dan Kebudayaan Menurut Kecamatan di Kabupaten Ogan Komering Ulu Selatan, 2019/2020 dan 2020/2021**  
***Number of Schools, Teachers, and Pupils in Vocational High Schools Under The Ministry of Education and Culture by Subdistrict in Ogan Komering Ulu Selatan Regency, 2019/2020 and 2020/2021***

| Kecamatan<br>Subdistrict         | Sekolah/Schools |           |                |           |              |           |
|----------------------------------|-----------------|-----------|----------------|-----------|--------------|-----------|
|                                  | Negeri/Public   |           | Swasta/Private |           | Jumlah/Total |           |
|                                  | 2019/2020       | 2020/2021 | 2019/2020      | 2020/2021 | 2019/2020    | 2020/2021 |
| (1)                              | (2)             | (3)       | (4)            | (5)       | (6)          | (7)       |
| Mekakau Ilir                     | –               | –         | –              | –         | –            | –         |
| Banding Agung                    | 1               | 1         | –              | –         | 1            | 1         |
| Warkuk Ranau Selatan             | –               | –         | 1              | –         | 1            | –         |
| BPR Ranau Tengah                 | –               | –         | 1              | 1         | 1            | 1         |
| Buay Pemaca                      | –               | –         | –              | –         | –            | –         |
| Simpang                          | –               | –         | 1              | 1         | 1            | 1         |
| Buana Pemaca                     | 1               | 1         | –              | –         | 1            | 1         |
| Muaradua                         | –               | –         | 2              | 2         | 2            | 2         |
| Buay Rawan                       | –               | –         | 1              | 1         | 1            | 1         |
| Buay Sandang Aji                 | 1               | 1         | –              | –         | 1            | 1         |
| Tiga Dihaji                      | –               | –         | –              | –         | –            | –         |
| Buay Runjung                     | –               | –         | –              | –         | –            | –         |
| Runjung Agung                    | –               | –         | –              | –         | –            | –         |
| Kisam Tinggi                     | –               | –         | –              | –         | –            | –         |
| Muaradua Kisam                   | –               | –         | –              | –         | –            | –         |
| Kisam Ilir                       | –               | –         | –              | –         | –            | –         |
| Pulau Beringin                   | –               | –         | –              | –         | –            | –         |
| Sindang Danau                    | –               | –         | –              | –         | –            | –         |
| Sungai Are                       | –               | –         | –              | –         | –            | –         |
| <b>Ogan Komering Ulu Selatan</b> | <b>3</b>        | <b>3</b>  | <b>6</b>       | <b>5</b>  | <b>9</b>     | <b>8</b>  |

Lanjutan Tabel/Continued Table 4.1.8

| Kecamatan<br>Subdistrict         | Guru <sup>1</sup> /Teachers <sup>1</sup> |            |                |           |              |            |
|----------------------------------|--|------------|----------------|-----------|--------------|------------|
|                                  | Negeri/Public                            |            | Swasta/Private |           | Jumlah/Total |            |
|                                  | 2019/2020                                | 2020/2021  | 2019/2020      | 2020/2021 | 2019/2020    | 2020/2021  |
| (1)                              | (8)                                      | (9)        | (10)           | (11)      | (12)         | (13)       |
| Mekakau Ilir                     | –  | –          | –              | –         | –            | –          |
| Banding Agung                    | 38                                       | 44         | –              | –         | 38           | 44         |
| Warkuk Ranau Selatan             | –  | –          | 3              | –         | 3            | –          |
| BPR Ranau Tengah                 | –  | –          | 7              | 8         | 7            | 8          |
| Buay Pemaca                      | –  | –          | –              | –         | –            | –          |
| Simpang                          | –  | –          | 18             | 20        | 18           | 20         |
| Buana Pemaca                     | 25                                       | 25         | –              | –         | 25           | 25         |
| Muaradua                         | –  | –          | 34             | 31        | 34           | 31         |
| Buay Rawan                       | –  | –          | 21             | 19        | 21           | 19         |
| Buay Sandang Aji                 | 38                                       | 44         | –              | –         | 38           | 44         |
| Tiga Dihaji                      | –  | –          | –              | –         | –            | –          |
| Buay Runjung                     | –  | –          | –              | –         | –            | –          |
| Runjung Agung                    | –  | –          | –              | –         | –            | –          |
| Kisam Tinggi                     | –  | –          | –              | –         | –            | –          |
| Muaradua Kisam                   | –  | –          | –              | –         | –            | –          |
| Kisam Ilir                       | –  | –          | –              | –         | –            | –          |
| Pulau Beringin                   | –  | –          | –              | –         | –            | –          |
| Sindang Danau                    | –  | –          | –              | –         | –            | –          |
| Sungai Are                       | –  | –          | –              | –         | –            | –          |
| <b>Ogan Komering Ulu Selatan</b> | <b>101</b>                               | <b>113</b> | <b>83</b>      | <b>78</b> | <b>184</b>   | <b>191</b> |



Lanjutan Tabel/Continued Table 4.1.8

| Kecamatan<br>Subdistrict         | Murid/Students |              |                |              |              |              |
|----------------------------------|----------------|--------------|----------------|--------------|--------------|--------------|
|                                  | Negeri/Public  |              | Swasta/Private |              | Jumlah/Total |              |
|                                  | 2019/2020      | 2020/2021    | 2019/2020      | 2020/2021    | 2019/2020    | 2020/2021    |
| (1)                              | (14)           | (15)         | (16)           | (17)         | (18)         | (19)         |
| Mekakau Ilir                     | –              | –            | –              | –            | –            | –            |
| Banding Agung                    | 495            | 525          | –              | –            | 495          | 525          |
| Warkuk Ranau Selatan             | –              | –            | 29             | –            | 29           | –            |
| BPR Ranau Tengah                 | –              | –            | 143            | 179          | 143          | 179          |
| Buay Pemaca                      | –              | –            | –              | –            | –            | –            |
| Simpang                          | –              | –            | 395            | 432          | 395          | 432          |
| Buana Pemaca                     | 157            | 177          | –              | –            | 157          | 177          |
| Muaradua                         | –              | –            | 878            | 913          | 878          | 913          |
| Buay Rawan                       | –              | –            | 69             | 72           | 69           | 72           |
| Buay Sandang Aji                 | 600            | 656          | –              | –            | 600          | 656          |
| Tiga Dihaji                      | –              | –            | –              | –            | –            | –            |
| Buay Runjung                     | –              | –            | –              | –            | –            | –            |
| Runjung Agung                    | –              | –            | –              | –            | –            | –            |
| Kisam Tinggi                     | –              | –            | –              | –            | –            | –            |
| Muaradua Kisam                   | –              | –            | –              | –            | –            | –            |
| Kisam Ilir                       | –              | –            | –              | –            | –            | –            |
| Pulau Beringin                   | –              | –            | –              | –            | –            | –            |
| Sindang Danau                    | –              | –            | –              | –            | –            | –            |
| Sungai Are                       | –              | –            | –              | –            | –            | –            |
| <b>Ogan Komering Ulu Selatan</b> | <b>1 252</b>   | <b>1 358</b> | <b>1 514</b>   | <b>1 596</b> | <b>2 766</b> | <b>2 954</b> |

Catatan/Note: <sup>1</sup> Jumlah guru termasuk kepala sekolah dan guru/The total of teachers including headmaster and teacher

Sumber/Source: Kementerian Pendidikan dan Kebudayaan, Data Semester Ganjil/Ministry of Educations and Culture, Odd Semester Data

**Tabel**  
**Table** 4.1.9

**Jumlah Sekolah, Guru, dan Murid Madrasah Aliyah (MA) di Bawah Kementerian Agama Menurut Kecamatan di Kabupaten Ogan Komering Ulu Selatan, 2018/2019 dan 2019/2020**

**Number of Schools, Teachers, and Pupils in Madrasah Aliyah (MA) Under the Ministry of Religious Affairs by Subdistrict in Ogan Komering Ulu Selatan Regency, 2018/2019 and 2019/2020**

| Kecamatan<br>Subdistrict         | Sekolah/Schools |           |                |           |              |           |
|----------------------------------|-----------------|-----------|----------------|-----------|--------------|-----------|
|                                  | Negeri/Public   |           | Swasta/Private |           | Jumlah/Total |           |
|                                  | 2018/2019       | 2019/2020 | 2018/2019      | 2019/2020 | 2018/2019    | 2019/2020 |
| (1)                              | (2)             | (3)       | (4)            | (5)       | (6)          | (7)       |
| Mekakau Ilir                     | ...             | –         | ...            | –         | ...          | –         |
| Banding Agung                    | ...             | 1         | ...            | 1         | ...          | 2         |
| Warkuk Ranau Selatan             | ...             | –         | ...            | 1         | ...          | 1         |
| BPR Ranau Tengah                 | ...             | –         | ...            | 1         | ...          | 1         |
| Buay Pemaca                      | ...             | –         | ...            | 3         | ...          | 3         |
| Simpang                          | ...             | –         | ...            | 1         | ...          | 1         |
| Buana Pemaca                     | ...             | –         | ...            | –         | ...          | –         |
| Muaradua                         | ...             | 1         | ...            | –         | ...          | 1         |
| Buay Rawan                       | ...             | –         | ...            | –         | ...          | –         |
| Buay Sandang Aji                 | ...             | –         | ...            | –         | ...          | –         |
| Tiga Dihaji                      | ...             | –         | ...            | –         | ...          | –         |
| Buay Runjung                     | ...             | –         | ...            | 1         | ...          | 1         |
| Runjung Agung                    | ...             | –         | ...            | –         | ...          | –         |
| Kisam Tinggi                     | ...             | –         | ...            | –         | ...          | –         |
| Muaradua Kisam                   | ...             | –         | ...            | –         | ...          | –         |
| Kisam Ilir                       | ...             | –         | ...            | –         | ...          | –         |
| Pulau Beringin                   | ...             | –         | ...            | –         | ...          | –         |
| Sindang Danau                    | ...             | –         | ...            | –         | ...          | –         |
| Sungai Are                       | ...             | –         | ...            | –         | ...          | –         |
| <b>Ogan Komering Ulu Selatan</b> | <b>2</b>        | <b>2</b>  | <b>8</b>       | <b>8</b>  | <b>10</b>    | <b>10</b> |

Lanjutan Tabel/Continued Table 4.1.9

| Kecamatan<br>Subdistrict         | Guru/Teachers |           |                |            |              |            |
|----------------------------------|---------------|-----------|----------------|------------|--------------|------------|
|                                  | Negeri/Public |           | Swasta/Private |            | Jumlah/Total |            |
|                                  | 2018/2019     | 2019/2020 | 2018/2019      | 2019/2020  | 2018/2019    | 2019/2020  |
| (1)                              | (8)           | (9)       | (10)           | (11)       | (12)         | (13)       |
| Mekakau Ilir                     | ...           | –         | ...            | –          | ...          | –          |
| Banding Agung                    | ...           | 26        | ...            | 15         | ...          | 41         |
| Warkuk Ranau Selatan             | ...           | –         | ...            | 14         | ...          | 14         |
| BPR Ranau Tengah                 | ...           | –         | ...            | 23         | ...          | 23         |
| Buay Pemaca                      | ...           | –         | ...            | 43         | ...          | 43         |
| Simpang                          | ...           | –         | ...            | 16         | ...          | 16         |
| Buana Pemaca                     | ...           | –         | ...            | –          | ...          | –          |
| Muaradua                         | ...           | 49        | ...            | –          | ...          | 49         |
| Buay Rawan                       | ...           | –         | ...            | –          | ...          | –          |
| Buay Sandang Aji                 | ...           | –         | ...            | –          | ...          | –          |
| Tiga Dihaji                      | ...           | –         | ...            | –          | ...          | –          |
| Buay Runjung                     | ...           | –         | ...            | 23         | ...          | 23         |
| Runjung Agung                    | ...           | –         | ...            | –          | ...          | –          |
| Kisam Tinggi                     | ...           | –         | ...            | –          | ...          | –          |
| Muaradua Kisam                   | ...           | –         | ...            | –          | ...          | –          |
| Kisam Ilir                       | ...           | –         | ...            | –          | ...          | –          |
| Pulau Beringin                   | ...           | –         | ...            | –          | ...          | –          |
| Sindang Danau                    | ...           | –         | ...            | –          | ...          | –          |
| Sungai Are                       | ...           | –         | ...            | –          | ...          | –          |
| <b>Ogan Komering Ulu Selatan</b> | <b>101</b>    | <b>75</b> | <b>140</b>     | <b>134</b> | <b>241</b>   | <b>209</b> |

Lanjutan Tabel/Continued Table 4.1.9

| Kecamatan<br>Subdistrict         | Murid/Students |            |                |            |              |              |
|----------------------------------|----------------|------------|----------------|------------|--------------|--------------|
|                                  | Negeri/Public  |            | Swasta/Private |            | Jumlah/Total |              |
|                                  | 2018/2019      | 2019/2020  | 2018/2019      | 2019/2020  | 2018/2019    | 2019/2020    |
| (1)                              | (14)           | (15)       | (16)           | (17)       | (18)         | (19)         |
| Mekakau Ilir                     | ...            | –          | ...            | –          | ...          | –            |
| Banding Agung                    | ...            | 171        | ...            | 59         | ...          | 230          |
| Warkuk Ranau Selatan             | ...            | –          | ...            | 55         | ...          | 55           |
| BPR Ranau Tengah                 | ...            | –          | ...            | 156        | ...          | 156          |
| Buay Pemaca                      | ...            | –          | ...            | 310        | ...          | 310          |
| Simpang                          | ...            | –          | ...            | 68         | ...          | 68           |
| Buana Pemaca                     | ...            | –          | ...            | –          | ...          | –            |
| Muaradua                         | ...            | 671        | ...            | –          | ...          | 671          |
| Buay Rawan                       | ...            | –          | ...            | –          | ...          | –            |
| Buay Sandang Aji                 | ...            | –          | ...            | –          | ...          | –            |
| Tiga Dihaji                      | ...            | –          | ...            | –          | ...          | –            |
| Buay Runjung                     | ...            | –          | ...            | 109        | ...          | 109          |
| Runjung Agung                    | ...            | –          | ...            | –          | ...          | –            |
| Kisam Tinggi                     | ...            | –          | ...            | –          | ...          | –            |
| Muaradua Kisam                   | ...            | –          | ...            | –          | ...          | –            |
| Kisam Ilir                       | ...            | –          | ...            | –          | ...          | –            |
| Pulau Beringin                   | ...            | –          | ...            | –          | ...          | –            |
| Sindang Danau                    | ...            | –          | ...            | –          | ...          | –            |
| Sungai Are                       | ...            | –          | ...            | –          | ...          | –            |
| <b>Ogan Komering Ulu Selatan</b> | <b>875</b>     | <b>842</b> | <b>709</b>     | <b>757</b> | <b>1 584</b> | <b>1 599</b> |

Sumber/Source: Kementerian Agama, Data Semester Ganjil/Ministry of Religious Affairs, Odd Semester Data

**Tabel**  
**Table** 4.1.10

**Jumlah Desa<sup>1</sup>/Kelurahan yang Memiliki Fasilitas Sekolah Menurut Kecamatan dan Tingkat Pendidikan di Kabupaten Ogan Komering Ulu Selatan, 2018–2020**  
**Number of Villages<sup>1</sup> Having Educational Facilities by Subdistrict and Educational Level in Ogan Komering Ulu Selatan Regency, 2018–2020**

| Kecamatan<br>Subdistrict         | SD<br>Primary School |            |            |
|----------------------------------|----------------------|------------|------------|
|                                  | 2018                 | 2019       | 2020       |
| (1)                              | (2)                  | (3)        | (4)        |
| Mekakau Ilir                     | 14                   | 14         | 14         |
| Banding Agung                    | 17                   | 17         | 17         |
| Warkuk Ranau Selatan             | 13                   | 14         | 14         |
| BPR Ranau Tengah                 | 16                   | 15         | 15         |
| Buay Pemaca                      | 20                   | 20         | 20         |
| Simpang                          | 6                    | 6          | 6          |
| Buana Pemaca                     | 7                    | 7          | 7          |
| Muaradua                         | 14                   | 14         | 14         |
| Buay Rawan                       | 9                    | 9          | 9          |
| Buay Sandang Aji                 | 15                   | 15         | 15         |
| Tiga Dihaji                      | 8                    | 8          | 8          |
| Buay Runjung                     | 11                   | 10         | 10         |
| Runjung Agung                    | 9                    | 9          | 9          |
| Kisam Tinggi                     | 18                   | 18         | 18         |
| Muaradua Kisam                   | 17                   | 17         | 17         |
| Kisam Ilir                       | 8                    | 8          | 8          |
| Pulau Beringin                   | 12                   | 12         | 12         |
| Sindang Danau                    | 7                    | 7          | 7          |
| Sungai Are                       | 9                    | 9          | 9          |
| <b>Ogan Komering Ulu Selatan</b> | <b>230</b>           | <b>229</b> | <b>229</b> |

Lanjutan Tabel/Continued Table 4.1.10

| Kecamatan<br>Subdistrict         | SMP<br>Junior High School |           |           |
|----------------------------------|---------------------------|-----------|-----------|
|                                  | 2018                      | 2019      | 2020      |
| (1)                              | (5)                       | (6)       | (7)       |
| Mekakau Ilir                     | 6                         | 5         | 5         |
| Banding Agung                    | 4                         | 4         | 4         |
| Warkuk Ranau Selatan             | 6                         | 6         | 6         |
| BPR Ranau Tengah                 | 3                         | 3         | 3         |
| Buay Pemaca                      | 8                         | 12        | 12        |
| Simpang                          | 2                         | 2         | 2         |
| Buana Pemaca                     | 4                         | 4         | 4         |
| Muaradua                         | 6                         | 6         | 6         |
| Buay Rawan                       | 4                         | 4         | 4         |
| Buay Sandang Aji                 | 4                         | 5         | 5         |
| Tiga Dihaji                      | 2                         | 2         | 2         |
| Buay Runjung                     | 5                         | 5         | 5         |
| Runjung Agung                    | 3                         | 3         | 3         |
| Kisam Tinggi                     | 6                         | 6         | 6         |
| Muaradua Kisam                   | 5                         | 5         | 5         |
| Kisam Ilir                       | 2                         | 2         | 2         |
| Pulau Beringin                   | 5                         | 5         | 5         |
| Sindang Danau                    | 2                         | 2         | 2         |
| Sungai Are                       | 3                         | 3         | 3         |
| <b>Ogan Komering Ulu Selatan</b> | <b>80</b>                 | <b>84</b> | <b>84</b> |

Lanjutan Tabel/*Continued Table* 4.1.10

| Kecamatan<br>Subdistrict         | SMA<br>Senior High School |           |           |
|----------------------------------|---------------------------|-----------|-----------|
|                                  | 2018                      | 2019      | 2020      |
| (1)                              | (8)                       | (9)       | (10)      |
| Mekakau Ilir                     | 1                         | 1         | 1         |
| Banding Agung                    | 3                         | 3         | 3         |
| Warkuk Ranau Selatan             | 3                         | 2         | 2         |
| BPR Ranau Tengah                 | 1                         | 2         | 2         |
| Buay Pemaca                      | 3                         | 6         | 7         |
| Simpang                          | 2                         | 2         | 2         |
| Buana Pemaca                     | –                         | –         | –         |
| Muaradua                         | 3                         | 2         | 2         |
| Buay Rawan                       | 1                         | 1         | 1         |
| Buay Sandang Aji                 | 1                         | 1         | 1         |
| Tiga Dihaji                      | 1                         | 1         | 1         |
| Buay Runjung                     | 2                         | 1         | 1         |
| Runjung Agung                    | 2                         | 2         | 2         |
| Kisam Tinggi                     | 1                         | 1         | 1         |
| Muaradua Kisam                   | 2                         | 2         | 2         |
| Kisam Ilir                       | 2                         | 1         | 1         |
| Pulau Beringin                   | 2                         | 2         | 2         |
| Sindang Danau                    | 1                         | 1         | 1         |
| Sungai Are                       | 1                         | 1         | 1         |
| <b>Ogan Komering Ulu Selatan</b> | <b>32</b>                 | <b>32</b> | <b>33</b> |

Lanjutan Tabel/Continued Table 4.1.10

| Kecamatan<br>Subdistrict         | SMK<br>Vocational School |          |          |
|----------------------------------|--------------------------|----------|----------|
|                                  | 2018                     | 2019     | 2020     |
| (1)                              | (11)                     | (12)     | (13)     |
| Mekakau Ilir                     | –                        | –        | –        |
| Banding Agung                    | 1                        | 1        | 1        |
| Warkuk Ranau Selatan             | 1                        | 1        | 1        |
| BPR Ranau Tengah                 | 1                        | 1        | 1        |
| Buay Pemaca                      |                          | –        | –        |
| Simpang                          | 1                        | 1        | 1        |
| Buana Pemaca                     | 1                        | 1        | 1        |
| Muaradua                         | 2                        | 2        | 2        |
| Buay Rawan                       | 1                        | 1        | 1        |
| Buay Sandang Aji                 | 1                        | 1        | 1        |
| Tiga Dihaji                      | –                        | –        | –        |
| Buay Runjung                     | –                        | –        | –        |
| Runjung Agung                    | –                        | –        | –        |
| Kisam Tinggi                     | –                        | –        | –        |
| Muaradua Kisam                   | –                        | –        | –        |
| Kisam Ilir                       | –                        | –        | –        |
| Pulau Beringin                   | –                        | –        | –        |
| Sindang Danau                    | –                        | –        | –        |
| Sungai Are                       | –                        | –        | –        |
| <b>Ogan Komering Ulu Selatan</b> | <b>9</b>                 | <b>9</b> | <b>9</b> |



Lanjutan Tabel/Continued Table 4.1.10

| Kecamatan<br>Subdistrict         | Perguruan Tinggi<br>University |          |          |
|----------------------------------|--------------------------------|----------|----------|
|                                  | 2018                           | 2019     | 2020     |
| (1)                              | (14)                           | (15)     | (16)     |
| Mekakau Ilir                     | –                              | –        | –        |
| Banding Agung                    | –                              | –        | –        |
| Warkuk Ranau Selatan             | –                              | –        | –        |
| BPR Ranau Tengah                 | –                              | –        | –        |
| Buay Pemaca                      | –                              | –        | –        |
| Simpang                          | –                              | –        | –        |
| Buana Pemaca                     | –                              | –        | –        |
| Muaradua                         | –                              | –        | –        |
| Buay Rawan                       | 1                              | 1        | –        |
| Buay Sandang Aji                 | –                              | –        | –        |
| Tiga Dihaji                      | –                              | –        | –        |
| Buay Runjung                     | –                              | –        | –        |
| Runjung Agung                    | –                              | –        | –        |
| Kisam Tinggi                     | –                              | –        | –        |
| Muaradua Kisam                   | –                              | –        | –        |
| Kisam Ilir                       | –                              | –        | –        |
| Pulau Beringin                   | –                              | –        | –        |
| Sindang Danau                    | –                              | –        | –        |
| Sungai Are                       | –                              | –        | –        |
| <b>Ogan Komering Ulu Selatan</b> | <b>1</b>                       | <b>1</b> | <b>–</b> |

Catatan/Note: <sup>1</sup> Desa pada tabel ini termasuk Unit Permukiman Transmigrasi (UPT) yang masih dibina oleh kementerian terkait dan nagari di Provinsi Sumatera Barat/Villages in this table include Transmigration Settlement Unit which is still fostered by the relevant ministries and the nagari in the Province of Sumatera Barat

Sumber/Source: BPS, Pendataan Potensi Desa (Podes)/ BPS–Statistics Indonesia, Village Potential Data Collection

**Tabel**  
**Table** 4.1.11

**Angka Partisipasi Murni (APM) dan Angka Partisipasi Kasar (APK) Menurut Jenjang Pendidikan di Kabupaten Ogan Komering Ulu Selatan, 2019 dan 2020**  
**Net Participation Rates and Gross Participation Rates by Educational Level in Ogan Komering Ulu Selatan Regency, 2019 and 2020**

| Jenjang Pendidikan<br>Educational Level | Angka Partisipasi Murni (APM)<br>Net Participation Rates |       | Angka Partisipasi Kasar (APK)<br>Gross Participation Rates |        |
|---|--|-------|--|--------|
|   | 2019   | 2020  | 2019   | 2020   |
| (1)                                     | (2)  | (3)   | (4)  | (5)    |
| SD/MI<br>Elementary School              | 99,21  | 99,00 | 112,19   | 110,60 |
| SMP/MTs<br>Junior High School           | 78,67  | 78,68 | 86,65  | 87,88  |
| SMA/SMK/MA<br>Senior High School        | 60,96  | 61,83 | 75,21  | 76,53  |

Sumber/Source: BPS, Survei Sosial Ekonomi Nasional (Susenas)/BPS-Statistics Indonesia, National Socioeconomic Survey

**Tabel**  
**Table** 4.1.12**Persentase Penduduk Berumur 15 Tahun ke Atas yang Melek Huruf Menurut Kelompok Umur di Kabupaten Ogan Komering Ulu Selatan, 2019 dan 2020**  
*Percentage of Literate People Aged 15 Years and Over by Age Group in Ogan Komering Ulu Selatan Regency, 2019 and 2020*

| <b>Kelompok Umur</b><br><b>Age Group</b> | <b>2019</b>   | <b>2020</b>  |
|--|---------------|--------------|
| (1)                                      | (2)           | (3)          |
| 15–19                                    | 100,00        | 100,00       |
| 20–24                                    | 100,00        | 99,20        |
| 25–29                                    | 100,00        | 100,00       |
| 30–34                                    | 100,00        | 100,00       |
| 35–39                                    | 100,00        | 100,00       |
| 40–44                                    | 100,00        | 100,00       |
| 45–49                                    | 100,00        | 99,07        |
| 50+                                      | 95,20         | 98,00        |
| <b>Jumlah/Total</b>                      |               |              |
| <b>15–24</b>                             | <b>100,00</b> | <b>99,57</b> |
| <b>15–44</b>                             | <b>100,00</b> | <b>99,86</b> |
| <b>15+</b>                               | <b>98,83</b>  | <b>99,33</b> |
| <b>45+</b>                               | <b>96,51</b>  | <b>98,27</b> |

Sumber/Source: BPS, Survei Sosial Ekonomi Nasional (Susenas)/BPS-Statistics Indonesia, National Socioeconomic Survey

**Tabel**  
**Table** 4.1.13**Persentase Penduduk Usia 7-24 Tahun Menurut Jenis Kelamin, Kelompok Umur Sekolah, dan Partisipasi Sekolah di Kabupaten Ogan Komering Ulu Selatan, 2020***Percentage of Population Aged 7-24 Years by Sex, Age Group, and School Participation in Ogan Komering Ulu Selatan Regency, 2020*

| Kelompok Umur<br>Age Group                     | Partisipasi Sekolah/School Participation                 |                                   |  |
|--|--|-----------------------------------|--|
|  | Tidak/Belum Pernah Sekolah<br>Not/Never Attending School | Masih Sekolah<br>Attending School | Tidak Sekolah Lagi<br>Not Attending School Anymore |
| (1)  | (2)  | (3)                               | (4)  |
| <b>Laki-Laki/Male</b>                          |  |                                   |  |
| 7-12   | 0,00   | 100,00                            | 0,00   |
| 13-15  | 0,00   | 91,33                             | 8,67   |
| 16-18  | 0,00   | 67,65                             | 32,35  |
| 19-24  | 0,66   | 8,49                              | 90,85  |
| <b>7-24</b>                                    | <b>0,21</b>  | <b>65,23</b>                      | <b>34,56</b>                                       |
| <b>Perempuan/Female</b>                        |  |                                   |  |
| 7-12   | 0,85   | 99,15                             | 0,00   |
| 13-15  | 1,92   | 91,90                             | 6,19   |
| 16-18  | 0,00   | 74,36                             | 25,64  |
| 19-24  | 1,58   | 8,23                              | 90,18  |
| <b>7-24</b>                                    | <b>1,13</b>  | <b>68,09</b>                      | <b>30,78</b>                                       |
| <b>Laki-Laki + Perempuan<br/>Male + Female</b> |  |                                   |  |
| 7-12   | 0,40   | 99,60                             | 0,00   |
| 13-15  | 0,96   | 91,61                             | 7,43   |
| 16-18  | 0,00   | 71,03                             | 28,97  |
| 19-24  | 1,07   | 8,38                              | 90,55  |
| <b>7-24</b>                                    | <b>0,65</b>  | <b>66,58</b>                      | <b>32,77</b>                                       |

Sumber/Source: BPS, Survei Sosial Ekonomi Nasional (Susenas)/BPS-Statistics Indonesia, National Socioeconomic Survey

## 4.2 KESEHATAN HEALTH

**Tabel 4.2.1** Jumlah Desa<sup>1</sup>/Kelurahan Yang Memiliki Sarana Kesehatan Menurut Kecamatan di Kabupaten Ogan Komering Ulu Selatan, 2018–2020  
*Number of Villages<sup>1</sup> Having Health Facilities by Subdistrict in Ogan Komering Ulu Selatan Regency, 2018–2020*

| Kecamatan<br>Subdistrict         | Rumah Sakit<br>Hospital |          |          |
|----------------------------------|-------------------------|----------|----------|
|                                  | 2018                    | 2019     | 2020     |
| (1)                              | (2)                     | (3)      | (4)      |
| Mekakau Ilir                     | –                       | –        | –        |
| Banding Agung                    | –                       | –        | –        |
| Warkuk Ranau Selatan             | –                       | –        | –        |
| BPR Ranau Tengah                 | –                       | –        | –        |
| Buay Pemaca                      | –                       | –        | –        |
| Simpang                          | –                       | –        | –        |
| Buana Pemaca                     | –                       | –        | –        |
| Muaradua                         | –                       | –        | –        |
| Buay Rawan                       | 1                       | 1        | 1        |
| Buay Sandang Aji                 | –                       | –        | –        |
| Tiga Dihaji                      | –                       | –        | –        |
| Buay Runjung                     | –                       | –        | –        |
| Runjung Agung                    | –                       | –        | –        |
| Kisam Tinggi                     | –                       | –        | –        |
| Muaradua Kisam                   | –                       | –        | –        |
| Kisam Ilir                       | –                       | –        | –        |
| Pulau Beringin                   | –                       | –        | –        |
| Sindang Danau                    | –                       | –        | –        |
| Sungai Are                       | –                       | –        | –        |
| <b>Ogan Komering Ulu Selatan</b> | <b>1</b>                | <b>1</b> | <b>1</b> |

Lanjutan Tabel/Continued Table 4.2.1

| Kecamatan<br>Subdistrict         | Rumah Sakit Bersalin<br>Maternity Hospital |      |      |
|----------------------------------|--|------|------|
|                                  | 2018                                       | 2019 | 2020 |
| (1)                              | (5)  | (6)  | (7)  |
| Mekakau Ilir                     | –  | –    | –    |
| Banding Agung                    | –  | –    | –    |
| Warkuk Ranau Selatan             | –  | –    | –    |
| BPR Ranau Tengah                 | –  | –    | –    |
| Buay Pemaca                      | –  | –    | –    |
| Simpang                          | –  | –    | –    |
| Buana Pemaca                     | –  | –    | –    |
| Muaradua                         | –  | –    | –    |
| Buay Rawan                       | –  | –    | –    |
| Buay Sandang Aji                 | –  | –    | –    |
| Tiga Dihaji                      | –  | –    | –    |
| Buay Runjung                     | –  | –    | –    |
| Runjung Agung                    | –  | –    | –    |
| Kisam Tinggi                     | –  | –    | –    |
| Muaradua Kisam                   | –  | –    | –    |
| Kisam Ilir                       | –  | –    | –    |
| Pulau Beringin                   | –  | –    | –    |
| Sindang Danau                    | –  | –    | –    |
| Sungai Are                       | –  | –    | –    |
| <b>Ogan Komering Ulu Selatan</b> | –  | –    | –    |

Lanjutan Tabel/Continued Table 4.2.1

| Kecamatan<br>Subdistrict         | Poliklinik<br>Polyclinic |          |          |
|----------------------------------|--------------------------|----------|----------|
|                                  | 2018                     | 2019     | 2020     |
| (1)                              | (8)                      | (9)      | (10)     |
| Mekakau Ilir                     | –                        | –        | –        |
| Banding Agung                    | –                        | –        | –        |
| Warkuk Ranau Selatan             | –                        | –        | –        |
| BPR Ranau Tengah                 | –                        | –        | –        |
| Buay Pemaca                      | –                        | –        | –        |
| Simpang                          | –                        | 1        | 1        |
| Buana Pemaca                     | –                        | –        | –        |
| Muaradua                         | 1                        | 1        | 2        |
| Buay Rawan                       | –                        | –        | –        |
| Buay Sandang Aji                 | –                        | –        | –        |
| Tiga Dihaji                      | –                        | –        | –        |
| Buay Runjung                     | –                        | –        | –        |
| Runjung Agung                    | –                        | 1        | 1        |
| Kisam Tinggi                     | –                        | –        | –        |
| Muaradua Kisam                   | –                        | –        | –        |
| Kisam Ilir                       | –                        | –        | –        |
| Pulau Beringin                   | –                        | –        | –        |
| Sindang Danau                    | –                        | –        | –        |
| Sungai Are                       | –                        | –        | –        |
| <b>Ogan Komering Ulu Selatan</b> | <b>1</b>                 | <b>3</b> | <b>4</b> |

Lanjutan Tabel/Continued Table 4.2.1

| Kecamatan<br>Subdistrict         | Puskesmas<br>Public Health Center |           |           |
|----------------------------------|-----------------------------------|-----------|-----------|
|                                  | 2018                              | 2019      | 2020      |
| (1)                              | (11)                              | (12)      | (13)      |
| Mekakau Ilir                     | 1                                 | 1         | 2         |
| Banding Agung                    | 2                                 | 1         | 1         |
| Warkuk Ranau Selatan             | 1                                 | 1         | 1         |
| BPR Ranau Tengah                 | 2                                 | 1         | 1         |
| Buay Pemaca                      | 1                                 | 1         | 1         |
| Simpang                          | 1                                 | 1         | 1         |
| Buana Pemaca                     | 1                                 | 1         | 1         |
| Muaradua                         | 1                                 | 1         | 1         |
| Buay Rawan                       | 1                                 | 1         | 1         |
| Buay Sandang Aji                 | 1                                 | 1         | 1         |
| Tiga Dihaji                      | 1                                 | 1         | 1         |
| Buay Runjung                     | 2                                 | 1         | 1         |
| Runjung Agung                    | 1                                 | 1         | 1         |
| Kisam Tinggi                     | 1                                 | 1         | 1         |
| Muaradua Kisam                   | 1                                 | 1         | 1         |
| Kisam Ilir                       | 1                                 | 1         | 1         |
| Pulau Beringin                   | 1                                 | 1         | 2         |
| Sindang Danau                    | 3                                 | 1         | 1         |
| Sungai Are                       | 3                                 | 1         | 1         |
| <b>Ogan Komering Ulu Selatan</b> | <b>26</b>                         | <b>19</b> | <b>21</b> |



Lanjutan Tabel/*Continued Table 4.2.1*

| Kecamatan<br><i>Subdistrict</i>  | Puskesmas Pembantu<br><i>Subsidiary of Public Health Center</i> |           |           |
|----------------------------------|---|-----------|-----------|
|                                  | 2018  | 2019      | 2020      |
| (1)                              | (14)  | (15)      | (16)      |
| Mekakau Ilir                     | 1   | 1         | 1         |
| Banding Agung                    | 2   | 2         | 2         |
| Warkuk Ranau Selatan             | 1   | 1         | 1         |
| BPR Ranau Tengah                 | 6   | 1         | 2         |
| Buay Pemaca                      | 2   | 1         | 2         |
| Simpang                          | –   | –         | –         |
| Buana Pemaca                     | 1   | –         | –         |
| Muaradua                         | 1   | 2         | 2         |
| Buay Rawan                       | 3   | 2         | 2         |
| Buay Sandang Aji                 | 1   | –         | –         |
| Tiga Dihaji                      | 1   | –         | 1         |
| Buay Runjung                     | 2   | 2         | 2         |
| Runjung Agung                    | 2   | 2         | 2         |
| Kisam Tinggi                     | 5   | 1         | 1         |
| Muaradua Kisam                   | 7   | 3         | 5         |
| Kisam Ilir                       | 2   | –         | –         |
| Pulau Beringin                   | 3   | 2         | 2         |
| Sindang Danau                    | 2   | 2         | 1         |
| Sungai Are                       | 2   | 1         | 1         |
| <b>Ogan Komering Ulu Selatan</b> | <b>44</b>   | <b>23</b> | <b>27</b> |

Lanjutan Tabel/Continued Table 4.2.1

| Kecamatan<br>Subdistrict         | Apotek<br>Pharmacy |          |          |
|----------------------------------|--------------------|----------|----------|
|                                  | 2018               | 2019     | 2020     |
| (1)                              | (17)               | (18)     | (19)     |
| Mekakau Ilir                     | –                  | –        | –        |
| Banding Agung                    | 1                  | –        | –        |
| Warkuk Ranau Selatan             | –                  | –        | –        |
| BPR Ranau Tengah                 | –                  | 1        | 1        |
| Buay Pemaca                      | 1                  | 1        | 1        |
| Simpang                          | 1                  | 1        | 1        |
| Buana Pemaca                     | –                  | –        | –        |
| Muaradua                         | 3                  | 3        | 3        |
| Buay Rawan                       | 1                  | 1        | 1        |
| Buay Sandang Aji                 | –                  | –        | 1        |
| Tiga Dihaji                      | –                  | –        | –        |
| Buay Runjung                     | –                  | –        | –        |
| Runjung Agung                    | –                  | –        | –        |
| Kisam Tinggi                     | –                  | –        | –        |
| Muaradua Kisam                   | –                  | –        | 1        |
| Kisam Ilir                       | –                  | –        | –        |
| Pulau Beringin                   | –                  | –        | –        |
| Sindang Danau                    | –                  | –        | –        |
| Sungai Are                       | –                  | –        | –        |
| <b>Ogan Komering Ulu Selatan</b> | <b>7</b>           | <b>7</b> | <b>9</b> |

Catatan/Note: <sup>1</sup> Desa pada tabel ini termasuk Unit Permukiman Transmigrasi (UPT) yang masih dibina oleh kementerian terkait dan nagari di Provinsi Sumatera Barat/Villages in this table include Transmigration Settlement Unit which is still fostered by the relevant ministries and the nagari in the Province of Sumatera Barat

Sumber/Source: BPS, Pendataan Potensi Desa (Podes)/BPS-Statistics Indonesia, Village Potential Data Collecting

**Tabel**  
**Table** 4.2.2

**Persentase Penduduk yang Mempunyai Keluhan Kesehatan Selama Sebulan Terakhir Menurut Kecamatan di Kabupaten Ogan Komering Ulu Selatan, 2015–2020**  
*Percentage of People Who Had Health Complaint During a Month Prior to The Survey by Subdistrict in Ogan Komering Ulu Selatan Regency, 2015–2020*

| <b>Kecamatan<br/>Subdistrict</b> | <b>2015</b>  | <b>2016</b>  | <b>2017</b>  | <b>2018</b>  | <b>2019</b>  | <b>2020</b>  |
|----------------------------------|--------------|--------------|--------------|--------------|--------------|--------------|
| (1)                              | (2)          | (3)          | (4)          | (5)          | (6)          | (7)          |
| Mekakau Ilir                     | ...          | ...          | ...          | ...          | ...          | ...          |
| Banding Agung                    | ...          | ...          | ...          | ...          | ...          | ...          |
| Warkuk Ranau Selatan             | ...          | ...          | ...          | ...          | ...          | ...          |
| BPR Ranau Tengah                 | ...          | ...          | ...          | ...          | ...          | ...          |
| Buay Pemaca                      | ...          | ...          | ...          | ...          | ...          | ...          |
| Simpang                          | ...          | ...          | ...          | ...          | ...          | ...          |
| Buana Pemaca                     | ...          | ...          | ...          | ...          | ...          | ...          |
| Muaradua                         | ...          | ...          | ...          | ...          | ...          | ...          |
| Buay Rawan                       | ...          | ...          | ...          | ...          | ...          | ...          |
| Buay Sandang Aji                 | ...          | ...          | ...          | ...          | ...          | ...          |
| Tiga Dihaji                      | ...          | ...          | ...          | ...          | ...          | ...          |
| Buay Runjung                     | ...          | ...          | ...          | ...          | ...          | ...          |
| Runjung Agung                    | ...          | ...          | ...          | ...          | ...          | ...          |
| Kisam Tinggi                     | ...          | ...          | ...          | ...          | ...          | ...          |
| Muaradua Kisam                   | ...          | ...          | ...          | ...          | ...          | ...          |
| Kisam Ilir                       | ...          | ...          | ...          | ...          | ...          | ...          |
| Pulau Beringin                   | ...          | ...          | ...          | ...          | ...          | ...          |
| Sindang Danau                    | ...          | ...          | ...          | ...          | ...          | ...          |
| Sungai Are                       | ...          | ...          | ...          | ...          | ...          | ...          |
| <b>Ogan Komering Ulu Selatan</b> | <b>20,61</b> | <b>17,32</b> | <b>19,07</b> | <b>31,27</b> | <b>26,01</b> | <b>17,46</b> |

Sumber/Source: BPS, Survei Sosial Ekonomi Nasional (Susenas)/BPS-Statistics Indonesia, National Socioeconomic Survey

**Tabel**  
**Table** 4.2.3**Jumlah Tenaga Kesehatan Menurut Kecamatan di  
Kabupaten Ogan Komering Ulu Selatan, 2020**  
**Number of Medical Personnel by Subdistrict in Ogan  
Komering Ulu Selatan Regency, 2020**

| <b>Kecamatan<br/>Subdistrict</b> | <b>Dokter<sup>1</sup><br/>Doctor<sup>1</sup></b> | <b>Dokter Gigi<sup>2</sup><br/>Dentist<sup>2</sup></b> | <b>Perawat<br/>Nurse</b> | <b>Bidan<br/>Midwife</b> | <b>Tenaga<br/>kefarmasian<br/>Pharmacist</b> |
|----------------------------------|--|--|--------------------------|--------------------------|--|
| (1)                              | (2)  | (3)  | (4)                      | (5)                      | (6)  |
| Mekakau Ilir                     | –  | –  | 1                        | 35                       | 1  |
| Banding Agung                    | 1  | –  | 2                        | 43                       | –  |
| Warkuk Ranau Selatan             | 1  | –  | –                        | 32                       | –  |
| BPR Ranau Tengah                 | 2  | –  | 1                        | 44                       | –  |
| Buay Pemaca                      | 2  | 1  | 2                        | 63                       | 1  |
| Simpang                          | 2  | 1  | 1                        | 25                       | 1  |
| Buana Pemaca                     | 1  | 1  | 3                        | 27                       | –  |
| Muaradua                         | 3  | 1  | 1                        | 69                       | 1  |
| Buay Rawan                       | 1  | –  | 1                        | 37                       | 1  |
| Buay Sandang Aji                 | 2  | –  | –                        | 40                       | –  |
| Tiga Dihaji                      | 2  | –  | –                        | 17                       | 1  |
| Buay Runjung                     | 1  | –  | 1                        | 24                       | –  |
| Runjung Agung                    | 1  | –  | –                        | 26                       | –  |
| Kisam Tinggi                     | 1  | –  | 3                        | 29                       | –  |
| Muaradua Kisam                   | 2  | 1  | 1                        | 33                       | –  |
| Kisam Ilir                       | 1  | –  | 3                        | 15                       | –  |
| Pulau Beringin                   | 2  | –  | –                        | 49                       | 1  |
| Sindang Danau                    | 1  | –  | –                        | 29                       | 1  |
| Sungai Are                       | 1  | –  | –                        | 29                       | –  |
| <b>Ogan Komering Ulu Selatan</b> | <b>27</b>  | <b>5</b>   | <b>20</b>                | <b>666</b>               | <b>8</b>                                     |

Lanjutan Tabel/*Continued Table 4.2.3*

| <b>Kecamatan<br/>Subdistrict</b> | <b>Tenaga<br/>Kesehatan<br/>Masyarakat<br/>Public Health<br/>worker</b> | <b>Tenaga<br/>Kesehatan<br/>Lingkungan<br/>Enviromental<br/>Health Worker</b> | <b>Tenaga Gizi<br/>Nutritionist</b> | <b>Ahli Teknologi<br/>Laboratorium Medik<br/>Medical<br/>Laboratory<br/>Technician</b> |
|----------------------------------|---|---|-------------------------------------|--|
| (1)                              | (7)   | (8)   | (9)                                 | (10)   |
| Mekakau Ilir                     | –   | –   | –                                   | –  |
| Banding Agung                    | –   | –   | –                                   | –  |
| Warkuk Ranau Selatan             | –   | –   | –                                   | –  |
| BPR Ranau Tengah                 | –   | –   | –                                   | –  |
| Buay Pemaca                      | –   | –   | –                                   | –  |
| Simpang                          | –   | –   | –                                   | –  |
| Buana Pemaca                     | –   | –   | –                                   | –  |
| Muaradua                         | –   | –   | –                                   | –  |
| Buay Rawan                       | –   | –   | –                                   | –  |
| Buay Sandang Aji                 | –   | –   | –                                   | –  |
| Tiga Dihaji                      | –   | –   | –                                   | –  |
| Buay Runjung                     | –   | –   | –                                   | –  |
| Runjung Agung                    | –   | –   | –                                   | –  |
| Kisam Tinggi                     | –   | –   | –                                   | –  |
| Muaradua Kisam                   | –   | –   | –                                   | –  |
| Kisam Ilir                       | –   | –   | –                                   | –  |
| Pulau Beringin                   | –   | –   | –                                   | –  |
| Sindang Danau                    | –   | –   | –                                   | –  |
| Sungai Are                       | –   | –   | –                                   | –  |
| <b>Ogan Komering Ulu Selatan</b> | <b>0</b>  | <b>0</b>  | <b>0</b>                            | <b>0</b>   |

Sumber/*Source*: Dinas Kesehatan Kabupaten Ogan Komering Ulu Selatan/*Public Health Service of Ogan Komering Ulu Selatan Regency*

**Tabel 4.2.4** Jumlah Fasilitas Kesehatan Menurut Kecamatan di Kabupaten Ogan Komering Ulu Selatan, 2020  
**Number of Health Facilities by Subdistrict in Ogan Komering Ulu Selatan Regency, 2020**

| Kecamatan<br>Subdistrict         | Rumah Sakit Umum<br>General Hospital |          | Rumah Sakit Khusus<br>Specialized Hospital |          |
|----------------------------------|--------------------------------------|----------|--|----------|
|                                  | 2019                                 | 2020     | 2019                                       | 2020     |
| (1)                              | (2)                                  | (3)      | (4)  | (5)      |
| Mekakau Ilir                     | –                                    | –        | –  | –        |
| Banding Agung                    | –                                    | –        | –  | –        |
| Warkuk Ranau Selatan             | –                                    | –        | –  | –        |
| BPR Ranau Tengah                 | –                                    | –        | –  | –        |
| Buay Pemaca                      | –                                    | –        | –  | –        |
| Simpang                          | –                                    | –        | –  | –        |
| Buana Pemaca                     | –                                    | –        | –  | –        |
| Muaradua                         | –                                    | –        | –  | –        |
| Buay Rawan                       | 1                                    | 1        | –  | –        |
| Buay Sandang Aji                 | –                                    | –        | –  | –        |
| Tiga Dihaji                      | –                                    | –        | –  | –        |
| Buay Runjung                     | –                                    | –        | –  | –        |
| Runjung Agung                    | –                                    | –        | –  | –        |
| Kisam Tinggi                     | –                                    | –        | –  | –        |
| Muaradua Kisam                   | –                                    | –        | –  | –        |
| Kisam Ilir                       | –                                    | –        | –  | –        |
| Pulau Beringin                   | –                                    | –        | –  | –        |
| Sindang Danau                    | –                                    | –        | –  | –        |
| Sungai Are                       | –                                    | –        | –  | –        |
| <b>Ogan Komering Ulu Selatan</b> | <b>1</b>                             | <b>1</b> | <b>0</b>                                   | <b>0</b> |

Lanjutan Tabel/*Continued Table 4.2.4*

| Kecamatan<br>Subdistrict         | Puskesmas <sup>1</sup> Rawat Inap<br>Public Health Center <sup>1</sup><br>with Inpatient Care |          | Puskesmas <sup>1</sup><br>Non Rawat Inap<br>Public Health Center <sup>1</sup><br>without Inpatient Care |           |
|----------------------------------|---|----------|---|-----------|
|                                  | 2019  | 2020     | 2019  | 2020      |
| (1)                              | (6)   | (7)      | (8)   | (9)       |
| Mekakau Ilir                     | –   | –        | 1   | 1         |
| Banding Agung                    | 1   | 1        | –   | –         |
| Warkuk Ranau Selatan             | 1   | 1        | –   | –         |
| BPR Ranau Tengah                 | –   | –        | 1   | 1         |
| Buay Pemaca                      | –   | –        | 1   | 1         |
| Simpang                          | 1   | 1        | –   | –         |
| Buana Pemaca                     | –   | –        | 1   | 1         |
| Muaradua                         | 1   | 1        | –   | –         |
| Buay Rawan                       | 1   | 1        | –   | –         |
| Buay Sandang Aji                 | –   | –        | 1   | 1         |
| Tiga Dihaji                      | –   | –        | 1   | 1         |
| Buay Runjung                     | –   | –        | 1   | 1         |
| Runjung Agung                    | –   | –        | 1   | 1         |
| Kisam Tinggi                     | –   | –        | 1   | 1         |
| Muaradua Kisam                   | 1   | 1        | –   | –         |
| Kisam Ilir                       | –   | –        | 1   | 1         |
| Pulau Beringin                   | 1   | 1        | –   | –         |
| Sindang Danau                    | –   | –        | 1   | 1         |
| Sungai Are                       | –   | –        | 1   | 1         |
| <b>Ogan Komering Ulu Selatan</b> | <b>7</b>  | <b>7</b> | <b>12</b>   | <b>12</b> |

Lanjutan Tabel/Continued Table 4.2.4

| Kecamatan<br>Subdistrict         | Klinik Pratama<br>Primary Clinic |          | Posyandu<br>Intregrated Health Post |            |
|----------------------------------|----------------------------------|----------|-------------------------------------|------------|
|                                  | 2019                             | 2020     | 2019                                | 2020       |
| (1)                              | (10)                             | (11)     | (12)                                | (13)       |
| Mekakau Ilir                     | –                                | –        | 17                                  | 17         |
| Banding Agung                    | –                                | –        | 33                                  | 33         |
| Warkuk Ranau Selatan             | –                                | –        | 17                                  | 17         |
| BPR Ranau Tengah                 | –                                | –        | 26                                  | 27         |
| Buay Pemaca                      | –                                | –        | 26                                  | 25         |
| Simpang                          | –                                | –        | 12                                  | 12         |
| Buana Pemaca                     | –                                | –        | 13                                  | 13         |
| Muaradua                         | –                                | –        | 41                                  | 41         |
| Buay Rawan                       | –                                | –        | 12                                  | 12         |
| Buay Sandang Aji                 | –                                | –        | 16                                  | 16         |
| Tiga Dihaji                      | –                                | –        | 8                                   | 8          |
| Buay Runjung                     | –                                | –        | 16                                  | 16         |
| Runjung Agung                    | –                                | –        | 9                                   | 9          |
| Kisam Tinggi                     | –                                | –        | 19                                  | 19         |
| Muaradua Kisam                   | –                                | –        | 18                                  | 18         |
| Kisam Ilir                       | –                                | –        | 9                                   | 9          |
| Pulau Beringin                   | –                                | –        | 13                                  | 13         |
| Sindang Danau                    | –                                | –        | 10                                  | 10         |
| Sungai Are                       | –                                | –        | 11                                  | 11         |
| <b>Ogan Komering Ulu Selatan</b> | <b>0</b>                         | <b>0</b> | <b>326</b>                          | <b>326</b> |

Sumber/Source: Dinas Kesehatan Kabupaten Ogan Komering Ulu Selatan/Public Health Service of Ogan Komering Ulu Selatan Regency



**Tabel**  
**Table 4.2.5****Jumlah Tenaga Kesehatan Menurut Jenisnya di Kabupaten Ogan Komering Ulu Selatan, 2016–2020**  
**Number of Medical Personnel by Type in Ogan Komering Ulu Selatan Regency, 2016–2020**

| <b>Tenaga Kesehatan<br/>Health Personnels</b> | <b>2016</b> | <b>2017</b> | <b>2018</b> | <b>2019</b> | <b>2020</b> |
|---|-------------|-------------|-------------|-------------|-------------|
| (1)   | (2)         | (3)         | (4)         | (5)         | (6)         |
| Dokter Umum/ <i>General Doctor</i>            | 21          | 33          | 14          | 30          | 27          |
| Dokter Gigi/ <i>Dentist</i>                   | 4           | 4           | 5           | 6           | 5           |
| Bidan/ <i>Midwife</i>                         | 534         | 565         | 455         | 592         | 666         |
| Perawat/ <i>Nurse</i>                         | 310         | 352         | 162         | 316         | 367         |
| Perawat Gigi/ <i>Dental Nurse</i>             | –           | 15          | 2           | 11          | –           |
| Farmasi/ <i>Pharmacist</i>                    | 10          | 18          | 8           | 20          | 28          |
| Ahli Gizi/ <i>Nutritionist</i>                | 7           | 12          | –           | 10          | 13          |
| Tukang Gigi/ <i>Tooth Maker</i>               | 3           | 3           | –           | –           | –           |
| Sanitarian/ <i>Sanitarian</i>                 | 16          | 21          | –           | 21          | –           |
| Lainnya/ <i>Others</i>                        | –           | 27          | –           | –           | –           |

Sumber/*Source*: Dinas Kesehatan Kabupaten Ogan Komering Ulu Selatan dan Dinas Kesehatan Provinsi Sumatera Selatan/*Public Health Service of Ogan Komering Ulu Selatan Regency and Public Health Service of Sumatera Selatan Province*

**Tabel** 4.2.6 **Jumlah Kasus 10 Penyakit Terbanyak di Kabupaten Ogan Komering Ulu Selatan, 2020**  
**Table** **Number of Top 10 Disease Cases in Ogan Komering Ulu Selatan Regency, 2020**

| Jenis Penyakit<br><i>Type of Disease</i>                  | Jumlah Kasus<br><i>Number of Cases</i> |
|---|--|
| (1)   | (3)                                    |
| 1. Influenza/ <i>Influenza</i>                            | 3 447                                  |
| 2. Tekanan Darah Tinggi (Hipertensi)/ <i>Hypertension</i> | 2 638                                  |
| 3. Diare/ <i>Diarrhea</i>                                 | 2 366                                  |
| 4. Kencing Manis/ <i>Diabetes Melitus</i>                 | 968                                    |
| 5. Tifus Perut Klinis/ <i>Clinical Stomach Thypus</i>     | 107                                    |
| 6. Tersangka TBC Paru/ <i>Tuberculosis Suspect</i>        | 100                                    |
| 7. TBC Paru BTA (+)/ <i>Tuberculosis</i>                  | 96                                     |
| 8. Disentri/ <i>Dysentery</i>                             | 82                                     |
| 9. Demam Berdarah Dengue/ <i>Dengue Fever</i>             | 12                                     |
| 10. Malaria Vivax   | 9                                      |

Sumber/*Source*: Dinas Kesehatan Kabupaten Ogan Komering Ulu Selatan/*Public Health Service of Ogan Komering Ulu Selatan Regency*

**Tabel**  
**Table** 4.2.7

**Persentase Balita yang Pernah Mendapat Imunisasi Menurut Jenis Imunisasi di Kabupaten Ogan Komering Ulu Selatan, 2016–2020**  
**Percentage of Children Under 5 Years Who Had Immunization by Type of Immunization in Ogan Komering Ulu Selatan Regency, 2016–2020**

| <b>Jenis Imunisasi</b><br><b>Type of Immunization</b> | <b>2016</b> | <b>2017</b> | <b>2018 *</b> | <b>2019</b> | <b>2020</b> |
|---|-------------|-------------|---------------|-------------|-------------|
| (1)   | (2)         | (3)         | (4)           | (5)         | (6)         |
| BCG   | 89,79       | 94,20       | ...           | 92,31       | 86,41       |
| DPT   | 86,15       | 88,43       | ...           | 87,32       | 83,86       |
| Polio   | 93,87       | 89,52       | ...           | 88,35       | 88,48       |
| Campak/Morbili  | 80,84       | 62,21       | ...           | 67,36       | 74,66       |
| Hepatitis   | 80,14       | 78,90       | ...           | 67,02       | 84,74       |

Catatan/Notes: \* Data tidak tersedia/ Data unavailable

Sumber/Source: BPS, Survei Sosial Ekonomi Nasional (Susenas)/BPS-Statistics Indonesia, National Socioeconomic Survey

**Tabel 4.2.8** Jumlah Bayi Lahir, Bayi Berat Badan Lahir Rendah (BBLR), BBLR Dirujuk, dan Bergizi Buruk di Kabupaten Ogan Komering Ulu Selatan, 2015–2020  
*Number of Born Baby, Baby with Low Birth Weight and Being Referred, and Baby with Bad Nutrient in Ogan Komering Ulu Selatan Regency, 2015–2020*

| Tahun<br>Year | Bayi Lahir<br>Born Baby | Bayi Berat Badan Lahir Rendah<br>Baby with Low Birth Weight |                           | Gizi Buruk<br>Bad Nutrient |
|---------------|-------------------------|---|---------------------------|----------------------------|
|               |                         | Jumlah<br>Total   | Dirujuk<br>Being Referred |                            |
| (1)           | (2)                     | (3)   | (4)                       | (5)                        |
| 2015          | 7 631                   | 6   | 6                         | 5                          |
| 2016          | 7 822                   | 9   | 9                         | 13                         |
| 2017          | 7 698                   | 9   | 9                         | 17                         |
| 2018          | 7 790                   | 0   | 0                         | 10                         |
| 2019          | 7 003                   | 118   | 118                       | 37                         |
| 2020          | 6 700                   | 92  | 92                        | 158                        |

Sumber/Source: Dinas Kesehatan Kabupaten Ogan Komering Ulu Selatan/*Public Health Service of Ogan Komering Ulu Selatan Regency*

**Tabel**  
**Table** 4.2.9**Jumlah Ibu Hamil, Melakukan Kunjungan K1 dan K4, Kurang Energi Kronis (KEK), dan Mendapat Tablet Zat Besi (Fe) di Kabupaten Ogan Komering Ulu Selatan, 2016–2020*****Number of Pregnant Mother, Visit for K1 and K4, Chronic Energy Deficiency, and Gets Fe Tablet in Ogan Komering Ulu Selatan Regency, 2016–2020***

| <b>Uraian<br/>Items</b>  | <b>2016</b> | <b>2017</b> | <b>2018</b> | <b>2019</b> | <b>2020</b> |
|--|-------------|-------------|-------------|-------------|-------------|
| (1)  | (2)         | (3)         | (4)         | (5)         | (6)         |
| Jumlah Ibu Hamil<br><i>Number of Pregnant Mother</i>           | 8 289       | 8 363       | 8 798       | 9 207       | 7 977       |
| Melakukan Kunjungan K1<br><i>Visit for K1</i>                  | 8 135       | 8 153       | 8 625       | 8 108       | 7 762       |
| Melakukan Kunjungan K4<br><i>Visit for K4</i>                  | 7 892       | 8 032       | 8 259       | 7 876       | 7 747       |
| Kurang Energi Kronis (KEK)<br><i>Chronic Energy Deficiency</i> | 10          | 14          | 359         | 305         | 289         |
| Mendapat Tablet Zat Besi (Fe)<br><i>Gets Fe Tablet</i>         | 8 135       | 8 032       | 8 259       | 7 924       | 7 762       |

Sumber/Source: Dinas Kesehatan Kabupaten Ogan Komering Ulu Selatan/*Public Health Service of Ogan Komering Ulu Selatan Regency*

**Tabel**  
**Table** 4.2.10

**Jumlah Kasus HIV/AIDS, IMS, DBD, Diare, TB, dan Malaria Menurut Kecamatan di Kabupaten Ogan Komering Ulu Selatan, 2020**  
**Number of HIV/AIDS, Sexual Transmitted Infection, Dengue Fever, Tuberculosis, and Malaria by Subdistrict in Ogan Komering Ulu Selatan Regency, 2020**

| Kecamatan<br>Subdistrict         | HIV/AIDS | IMS <sup>1</sup><br>STI <sup>1</sup> | DBD <sup>2</sup><br>Dengue<br>Fever | Diare<br>Diarrhea | TB<br>Tuberculosis | Malaria<br>Malaria |
|----------------------------------|----------|--------------------------------------|-------------------------------------|-------------------|--------------------|--------------------|
| (1)                              | (2)      | (3)                                  | (4)                                 | (5)               | (6)                | (7)                |
| Mekakau Ilir                     | –        | –                                    | –                                   | 311               | 20                 | –                  |
| Banding Agung                    | –        | –                                    | –                                   | –                 | 23                 | –                  |
| Warkuk Ranau Selatan             | –        | –                                    | 3                                   | 23                | 23                 | –                  |
| BPR Ranau Tengah                 | –        | –                                    | –                                   | 213               | 20                 | –                  |
| Buay Pemaca                      | –        | –                                    | –                                   | 417               | 26                 | 1                  |
| Simpang                          | 2        | –                                    | 9                                   | 283               | 21                 | 1                  |
| Buana Pemaca                     | –        | –                                    | 4                                   | 83                | 23                 | 5                  |
| Muaradua                         | –        | –                                    | 14                                  | 304               | 46                 | 4                  |
| Buay Rawan                       | –        | –                                    | 1                                   | 152               | 16                 | –                  |
| Buay Sandang Aji                 | –        | –                                    | 2                                   | 364               | 23                 | –                  |
| Tiga Dihaji                      | –        | –                                    | –                                   | 198               | 33                 | –                  |
| Buay Runjung                     | –        | –                                    | –                                   | 5                 | 16                 | –                  |
| Runjung Agung                    | –        | –                                    | –                                   | 121               | 26                 | –                  |
| Kisam Tinggi                     | –        | –                                    | –                                   | 220               | 15                 | –                  |
| Muaradua Kisam                   | –        | –                                    | –                                   | –                 | 13                 | –                  |
| Kisam Ilir                       | –        | –                                    | –                                   | 6                 | 15                 | –                  |
| Pulau Beringin                   | –        | –                                    | –                                   | 213               | 19                 | –                  |
| Sindang Danau                    | –        | –                                    | –                                   | 33                | 14                 | –                  |
| Sungai Are                       | –        | –                                    | –                                   | –                 | 15                 | –                  |
| <b>Ogan Komering Ulu Selatan</b> | <b>2</b> | <b>0</b>                             | <b>33</b>                           | <b>2 946</b>      | <b>407</b>         | <b>11</b>          |

Catatan/Notes: <sup>1</sup>IMS: Infeksi Menular Seksual/ *SCI: Sexual Contaminate Infection*

<sup>2</sup>DBD: Demam Berdarah Dengue/ *Dengue Haemorrhagic Fever*

Sumber/Source: Dinas Kesehatan Kabupaten Ogan Komering Ulu Selatan/*Public Health Service of Ogan Komering Ulu Selatan Regency*

**Tabel**  
**Table** 4.2.11**Jumlah Klinik Keluarga Berencana dan Pos Pelayanan  
Keluarga Berencana Desa Menurut Kecamatan di  
Kabupaten Ogan Komering Ulu Selatan, 2020**  
*Number of Family Planning Clinics and Family Planning  
Service Posts by Subdistrict in Ogan Komering Ulu Selatan  
Regency, 2020*

| <b>Kecamatan<br/>Subdistrict</b> | <b>Klinik KB<br/>Family Planning Clinic</b> | <b>Pos Pelayanan KB Desa<br/>Family Planning Service Post</b> |
|----------------------------------|---|---|
| (1)                              | (2)   | (3)   |
| Mekakau Ilir                     | 1   | 15  |
| Banding Agung                    | 1   | 22  |
| Warkuk Ranau Selatan             | 1   | 16  |
| BPR Ranau Tengah                 | 1   | 22  |
| Buay Pemaca                      | 1   | 22  |
| Simpang                          | 1   | 7   |
| Buana Pemaca                     | 1   | 8   |
| Muaradua                         | 2   | 14  |
| Buay Rawan                       | 2   | 11  |
| Buay Sandang Aji                 | 1   | 16  |
| Tiga Dihaji                      | 1   | 8   |
| Buay Runjung                     | 1   | 14  |
| Runjung Agung                    | 1   | 9   |
| Kisam Tinggi                     | 1   | 19  |
| Muaradua Kisam                   | 1   | 18  |
| Kisam Ilir                       | 1   | 9   |
| Pulau Beringin                   | 1   | 13  |
| Sindang Danau                    | 1   | 7   |
| Sungai Are                       | 1   | 9   |
| <b>Ogan Komering Ulu Selatan</b> | <b>21</b>                                   | <b>259</b>  |

Sumber/Source: Dinas Pengendalian Penduduk, Keluarga Berencana, Pemberdayaan Perempuan, dan Perlindungan Anak Kabupaten Ogan Komering Ulu Selatan/ Population Control, Family Planning, Woman Empowerment and Children Protection Office of Ogan Komering Ulu Selatan Regency

**Tabel**  
**Table** 4.2.12

**Jumlah Pasangan Usia Subur (PUS) dan Peserta KB Aktif Menurut Kecamatan dan Jenis Kontrasepsi di Kabupaten Ogan Komering Ulu Selatan, 2020**  
**Number of Eligible Couples and Family Planning Participants by Kind of Contraception in Ogan Komering Ulu Selatan Regency, 2020**

| Kecamatan<br>Subdistrict         | Jumlah PUS<br>Eligible Couple | Peserta KB Aktif Menurut Jenis Kontrasepsi<br>Family Planning Participants by Kind of Contraception |                  |                  |                  |
|----------------------------------|-------------------------------|---|------------------|------------------|------------------|
|                                  |                               | Spiral<br>IUD   | MOW<br>Vasectomy | MOP<br>Tubectomy | Kondom<br>Condom |
| (1)                              | (2)                           | (3)   | (4)              | (5)              | (6)              |
| Mekakau Ilir                     | 4 252                         | 483   | 61               | 0                | 340              |
| Banding Agung                    | 4 666                         | 97  | 39               | 1                | 59               |
| Warkuk Ranau Selatan             | 4 163                         | 329   | 73               | 0                | 388              |
| BPR Ranau Tengah                 | 5 271                         | 289   | 36               | 4                | 378              |
| Buay Pemaca                      | 9 815                         | 751   | 251              | 4                | 839              |
| Simpang                          | 2 569                         | 219   | 57               | 1                | 179              |
| Buana Pemaca                     | 2 462                         | 155   | 37               | 1                | 147              |
| Muaradua                         | 7 474                         | 341   | 286              | 54               | 471              |
| Buay Rawan                       | 2 989                         | 176   | 445              | 4                | 215              |
| Buay Sandang Aji                 | 3 473                         | 240   | 82               | 2                | 260              |
| Tiga Dihaji                      | 2 286                         | 167   | 6                | 0                | 198              |
| Buay Runjung                     | 2 874                         | 208   | 88               | 0                | 210              |
| Runjung Agung                    | 3 819                         | 291   | 119              | 4                | 255              |
| Kisam Tinggi                     | 4 484                         | 283   | 468              | 72               | 320              |
| Muaradua Kisam                   | 5 491                         | 469   | 108              | 4                | 390              |
| Kisam Ilir                       | 1 696                         | 117   | 34               | 1                | 115              |
| Pulau Beringin                   | 5 229                         | 211   | 118              | 1                | 220              |
| Sindang Danau                    | 2 088                         | 290   | 12               | 0                | 290              |
| Sungai Are                       | 1 836                         | 146   | 30               | 0                | 130              |
| <b>Ogan Komering Ulu Selatan</b> | <b>76 937</b>                 | <b>5 262</b>  | <b>2 350</b>     | <b>153</b>       | <b>5 404</b>     |



Lanjutan Tabel/Continued Table 4.2.12

| Kecamatan<br>Subdistrict         | Peserta KB Aktif Menurut Jenis Kontrasepsi<br>Family Planning Participants by Kind of Contraception |                       |               |                 |
|----------------------------------|---|-----------------------|---------------|-----------------|
|                                  | Susuk<br>Implant  | Suntikan<br>Injection | Pil<br>Pill   | Jumlah<br>Total |
| (1)                              | (7)   | (8)                   | (9)           | (10)            |
| Mekakau Ilir                     | 635   | 488                   | 892           | 2 899           |
| Banding Agung                    | 525   | 1 594                 | 997           | 3 312           |
| Warkuk Ranau Selatan             | 484   | 863                   | 622           | 2 759           |
| BPR Ranau Tengah                 | 574   | 1 273                 | 763           | 3 317           |
| Buay Pemaca                      | 1 011   | 2 538                 | 1 459         | 6 853           |
| Simpang                          | 263   | 646                   | 377           | 1 742           |
| Buana Pemaca                     | 238   | 681                   | 362           | 1 621           |
| Muaradua                         | 813   | 2 325                 | 1 064         | 5 354           |
| Buay Rawan                       | 247   | 682                   | 383           | 2 152           |
| Buay Sandang Aji                 | 348   | 911                   | 514           | 2 357           |
| Tiga Dihaji                      | 204   | 613                   | 406           | 1 594           |
| Buay Runjung                     | 322   | 720                   | 430           | 1 978           |
| Runjung Agung                    | 360   | 1 036                 | 705           | 2 770           |
| Kisam Tinggi                     | 322   | 1 010                 | 559           | 3 034           |
| Muaradua Kisam                   | 595   | 1 799                 | 707           | 4 072           |
| Kisam Ilir                       | 155   | 432                   | 249           | 1 103           |
| Pulau Beringin                   | 288   | 1 683                 | 1 010         | 3 531           |
| Sindang Danau                    | 338   | 245                   | 246           | 1 421           |
| Sungai Are                       | 192   | 446                   | 282           | 1 226           |
| <b>Ogan Komering Ulu Selatan</b> | <b>7 914</b>  | <b>19 985</b>         | <b>12 027</b> | <b>53 095</b>   |

Sumber/Source: Dinas Pengendalian Penduduk, Keluarga Berencana, Pemberdayaan Perempuan, dan Perlindungan Anak Kabupaten Ogan Komering Ulu Selatan/ Population Control, Family Planning, Woman Empowerment and Children Protection Office of Ogan Komering Ulu Selatan Regency

### 4.3 AGAMA DAN SOSIAL LAINNYA RELIGION AND OTHER SOCIAL AFFAIRS

**Tabel 4.3.1** Jumlah Penduduk Menurut Kecamatan dan Agama yang Dianut di Kabupaten Ogan Komering Ulu Selatan, 2020  
*Population by Subdistrict and Religion in Ogan Komering Ulu Selatan Regency, 2020*

| Kecamatan<br>Subdistrict         | Islam          | Protestan<br>Protestant | Katolik<br>Catholic | Hindu        | Budha<br>Buddha | Lainnya<br>Others |
|----------------------------------|----------------|-------------------------|---------------------|--------------|-----------------|-------------------|
| (1)                              | (2)            | (3)                     | (4)                 | (5)          | (6)             | (7)               |
| Mekakau Ilir                     | 23 951         | –                       | 19                  | 23           | –               | –                 |
| Banding Agung                    | 24 693         | 29                      | 17                  | –            | –               | –                 |
| Warkuk Ranau Selatan             | 19 497         | –                       | 11                  | –            | –               | –                 |
| BPR Ranau Tengah                 | 23 363         | 5                       | 4                   | –            | 18              | –                 |
| Buay Pemaca                      | 35 279         | –                       | 91                  | 424          | –               | –                 |
| Simpang                          | 16 225         | –                       | 110                 | 171          | –               | –                 |
| Buana Pemaca                     | 15 434         | 72                      | 25                  | –            | –               | –                 |
| Muaradua                         | 44 157         | –                       | 16                  | –            | 39              | –                 |
| Buay Rawan                       | 17 461         | 75                      | –                   | 222          | –               | –                 |
| Buay Sandang Aji                 | 19 818         | –                       | –                   | –            | –               | –                 |
| Tiga Dihaji                      | 15 419         | –                       | –                   | –            | –               | –                 |
| Buay Runjung                     | 12 131         | –                       | 3                   | 16           | –               | –                 |
| Runjung Agung                    | 11 466         | –                       | –                   | –            | –               | –                 |
| Kisam Tinggi                     | 21 144         | –                       | –                   | –            | –               | –                 |
| Muaradua Kisam                   | 17 093         | 15                      | 53                  | 297          | –               | –                 |
| Kisam Ilir                       | 11 863         | –                       | –                   | –            | –               | –                 |
| Pulau Beringin                   | 27 500         | –                       | 3                   | –            | –               | –                 |
| Sindang Danau                    | 11 294         | –                       | –                   | –            | –               | –                 |
| Sungai Are                       | 11 316         | –                       | –                   | 86           | 15              | –                 |
| <b>Ogan Komering Ulu Selatan</b> | <b>379 104</b> | <b>196</b>              | <b>352</b>          | <b>1 200</b> | <b>72</b>       | <b>–</b>          |

Sumber/Source: Kantor Kementerian Agama Kabupaten Ogan Komering Ulu Selatan/Ministry of Religious Affairs Office of Ogan Komering Ulu Selatan Regency

**Tabel**  
**Table 4.3.2****Jumlah Tempat Peribadatan Menurut Kecamatan di  
Kabupaten Ogan Komering Ulu Selatan, 2020**  
*Number of Places of Worship by Subdistrict and Religion in  
Ogan Komering Ulu Selatan Regency, 2020*

| Kecamatan<br>Subdistrict             | Masjid<br>Mosque | Mushola<br>Pray<br>Room | Gereja<br>Protestan<br>Protestant<br>Church | Gereja<br>Katholik<br>Catholic<br>Church | Pura<br>Temple | Wihara<br>Vihara |
|--------------------------------------|------------------|-------------------------|---|--|----------------|------------------|
| (1)                                  | (2)              | (3)                     | (4)   | (5)                                      | (6)            | (7)              |
| Mekakau Ilir                         | 37               | ...                     | 1   | –  | –              | –                |
| Banding Agung                        | 38               | ...                     | –   | –  | –              | –                |
| Warkuk Ranau Selatan                 | 21               | ...                     | –   | –  | –              | –                |
| BPR Ranau Tengah                     | 40               | ...                     | 1   | –  | –              | –                |
| Buay Pemaca                          | 18               | ...                     | 1   | –  | 5              | –                |
| Simpang                              | 20               | ...                     | –   | –  | 3              | –                |
| Buana Pemaca                         | 13               | ...                     | 1   | 1  | –              | –                |
| Muaradua                             | 32               | ...                     | 4   | 1  | 1              | 1                |
| Buay Rawan                           | 18               | ...                     | 1   | 1  | 2              | –                |
| Buay Sandang Aji                     | 19               | ...                     | –   | –  | –              | –                |
| Tiga Dihaji                          | 9                | ...                     | –   | –  | –              | –                |
| Buay Runjung                         | 14               | ...                     | –   | –  | –              | –                |
| Runjung Agung                        | 14               | ...                     | –   | –  | –              | –                |
| Kisam Tinggi                         | 30               | ...                     | –   | –  | –              | –                |
| Muaradua Kisam                       | 31               | ...                     | 2   | 1  | 1              | –                |
| Kisam Ilir                           | 14               | ...                     | –   | –  | –              | –                |
| Pulau Beringin                       | 24               | ...                     | –   | –  | –              | –                |
| Sindang Danau                        | 10               | ...                     | –   | –  | –              | –                |
| Sungai Are                           | 25               | ...                     | –   | –  | 1              | 1                |
| <b>Ogan Komering Ulu<br/>Selatan</b> | <b>427</b>       | <b>...</b>              | <b>11</b>                                   | <b>3</b>                                 | <b>13</b>      | <b>2</b>         |

Catatan/Note: Data mushola tidak tersedia/ Pray room data figures unavailable

Sumber/Source: Kantor Kementerian Agama Kabupaten Ogan Komering Ulu Selatan/Ministry of Religious Affairs Office of Ogan Komering Ulu Selatan Regency

**Tabel 4.3.3** Jumlah Desa<sup>1</sup>/Kelurahan yang Mengalami Bencana Alam<sup>2</sup> Menurut Kecamatan di Kabupaten Ogan Komering Ulu Selatan, 2018–2020  
*Number of Villages<sup>1</sup> that Had Natural Disaster<sup>2</sup> by Subdistrict in Ogan Komering Ulu Selatan Regency, 2018–2020*

| Kecamatan<br>Subdistrict         | Banjir/Flood |           |           |
|----------------------------------|--------------|-----------|-----------|
|                                  | 2018         | 2019      | 2020      |
| (1)                              | (2)          | (3)       | (4)       |
| Mekakau Ilir                     | –            | –         | –         |
| Banding Agung                    | 1            | –         | 1         |
| Warkuk Ranau Selatan             | –            | 2         | –         |
| BPR Ranau Tengah                 | –            | 1         | –         |
| Buay Pemaca                      | 4            | 1         | 5         |
| Simpang                          | –            | 2         | 5         |
| Buana Pemaca                     | 1            | –         | –         |
| Muaradua                         | 3            | 2         | 3         |
| Buay Rawan                       | –            | –         | –         |
| Buay Sandang Aji                 | –            | –         | 2         |
| Tiga Dihaji                      | –            | –         | 1         |
| Buay Runjung                     | –            | –         | 1         |
| Runjung Agung                    | –            | –         | 1         |
| Kisam Tinggi                     | –            | –         | –         |
| Muaradua Kisam                   | –            | 1         | –         |
| Kisam Ilir                       | –            | –         | –         |
| Pulau Beringin                   | –            | –         | –         |
| Sindang Danau                    | 2            | 1         | 2         |
| Sungai Are                       | 3            | –         | 1         |
| <b>Ogan Komering Ulu Selatan</b> | <b>14</b>    | <b>10</b> | <b>22</b> |

Lanjutan Tabel/*Continued Table* 4.3.3

| Kecamatan<br><i>Subdistrict</i>  | Gempa Bumi/ <i>Earthquake</i> |          |          |
|----------------------------------|-------------------------------|----------|----------|
|                                  | 2018                          | 2019     | 2020     |
| (1)                              | (5)                           | (6)      | (7)      |
| Mekakau Ilir                     | –                             | –        | –        |
| Banding Agung                    | –                             | –        | –        |
| Warkuk Ranau Selatan             | 1                             | 5        | –        |
| BPR Ranau Tengah                 | –                             | –        | –        |
| Buay Pemaca                      | –                             | –        | –        |
| Simpang                          | –                             | –        | –        |
| Buana Pemaca                     | –                             | –        | –        |
| Muaradua                         | –                             | –        | –        |
| Buay Rawan                       | –                             | –        | –        |
| Buay Sandang Aji                 | –                             | –        | –        |
| Tiga Dihaji                      | –                             | –        | –        |
| Buay Runjung                     | –                             | –        | 1        |
| Runjung Agung                    | –                             | –        | –        |
| Kisam Tinggi                     | –                             | –        | –        |
| Muaradua Kisam                   | –                             | –        | –        |
| Kisam Ilir                       | –                             | –        | –        |
| Pulau Beringin                   | –                             | –        | –        |
| Sindang Danau                    | –                             | –        | –        |
| Sungai Are                       | 1                             | –        | –        |
| <b>Ogan Komering Ulu Selatan</b> | <b>2</b>                      | <b>5</b> | <b>1</b> |

Lanjutan Tabel/Continued Table 4.3.3

| Kecamatan<br>Subdistrict         | Tanah Longsor/Landslide |           |           |
|----------------------------------|-------------------------|-----------|-----------|
|                                  | 2018                    | 2019      | 2020      |
| (1)                              | (8)                     | (9)       | (10)      |
| Mekakau Ilir                     | 1                       | –         | –         |
| Banding Agung                    | –                       | 1         | 3         |
| Warkuk Ranau Selatan             | 3                       | 5         | 2         |
| BPR Ranau Tengah                 | –                       | 2         | 4         |
| Buay Pemaca                      | 1                       | –         | 3         |
| Simpang                          | –                       | 2         | 2         |
| Buana Pemaca                     | 1                       | 1         | 3         |
| Muaradua                         | 1                       | –         | –         |
| Buay Rawan                       | 3                       | 2         | 3         |
| Buay Sandang Aji                 | –                       | 2         | 1         |
| Tiga Dihaji                      | –                       | –         | –         |
| Buay Runjung                     | 2                       | 1         | 1         |
| Runjung Agung                    | –                       | –         | 1         |
| Kisam Tinggi                     | –                       | –         | –         |
| Muaradua Kisam                   | 1                       | –         | 3         |
| Kisam Ilir                       | –                       | –         | –         |
| Pulau Beringin                   | 7                       | 9         | 1         |
| Sindang Danau                    | 2                       | 2         | 1         |
| Sungai Are                       | 7                       | –         | 3         |
| <b>Ogan Komering Ulu Selatan</b> | <b>29</b>               | <b>27</b> | <b>31</b> |

Catatan/Note: <sup>1</sup> Desa pada tabel ini termasuk Unit Permukiman Transmigrasi (UPT) yang masih dibina oleh kementerian terkait dan nagari di Provinsi Sumatera Barat/Villages in this table are included in Transmigration Settlement Unit which is still fostered by the relevant ministries and the nagari in the Province of Sumatera Barat

<sup>2</sup> Terjadi dalam tiga tahun terakhir sampai dengan saat pencacahan/Occured during the last three years by the time of enumeration

Sumber/Source: BPS, Pendataan Potensi Desa (Podes)/BPS-Statistics Indonesia, Village Potential Data Collecting

**Tabel**  
**Table** 4.3.4

**Jumlah Jamaah Haji yang Diberangkatkan ke Tanah Suci Mekkah Menurut Kecamatan di Kabupaten Ogan Komering Ulu Selatan, 2016–2020**  
***Number of Hajj Pilgrims Departured to the Holyland of Mecca by Subdistrict in Ogan Komering Ulu Selatan Regency, 2016–2020***

| <b>Kecamatan<br/>Subdistrict</b> | <b>2016</b> | <b>2017</b> | <b>2018</b> | <b>2019</b> | <b>2020</b> |
|----------------------------------|-------------|-------------|-------------|-------------|-------------|
| (1)                              | (2)         | (3)         | (4)         | (5)         | (6)         |
| Mekakau Ilir                     | 8           | –           | 7           | 2           | –           |
| Banding Agung                    | 4           | 12          | –           | 13          | –           |
| Warkuk Ranau Selatan             | 5           | –           | 6           | 2           | –           |
| BPR Ranau Tengah                 | 14          | –           | 4           | 3           | –           |
| Buay Pemaca                      | 8           | –           | 1           | 5           | –           |
| Simpang                          | –           | 10          | 2           | 4           | –           |
| Buana Pemaca                     | –           | –           | –           | –           | –           |
| Muaradua                         | 15          | 15          | 12          | 4           | –           |
| Buay Rawan                       | 2           | –           | 2           | 3           | –           |
| Buay Sandang Aji                 | 3           | –           | –           | –           | –           |
| Tiga Dihaji                      | –           | 4           | 4           | –           | –           |
| Buay Runjung                     | 2           | –           | 2           | 1           | –           |
| Runjung Agung                    | 1           | –           | 2           | –           | –           |
| Kisam Tinggi                     | –           | –           | –           | –           | –           |
| Muaradua Kisam                   | 2           | 4           | –           | 6           | –           |
| Kisam Ilir                       | –           | –           | 1           | 2           | –           |
| Pulau Beringin                   | 2           | 7           | 1           | 11          | –           |
| Sindang Danau                    | 5           | –           | –           | 9           | –           |
| Sungai Are                       | 2           | –           | 4           | 2           | –           |
| <b>Ogan Komering Ulu Selatan</b> | <b>73</b>   | <b>52</b>   | <b>48</b>   | <b>67</b>   | <b>0</b>    |

Sumber/Source: Kantor Kementerian Agama Kabupaten Ogan Komering Ulu Selatan/Ministry of Religious Affairs Office of Ogan Komering Ulu Selatan Regency

**Tabel 4.3.5** Jumlah Perkara Cerai, Talak, dan Lainnya Menurut Kecamatan di Kabupaten Ogan Komering Ulu Selatan, 2020  
**Number of Separations, Divorces, and Other Cases by Subdistrict in Ogan Komering Ulu Selatan Regency, 2020**

| Kecamatan<br>Subdistrict         | Cerai Gugat<br>Acustion<br>Divorce | Cerai Talak<br>Divorce | Istbat Nikah<br>Marriage<br>Ratification | Lainnya<br>Others |
|----------------------------------|------------------------------------|------------------------|--|-------------------|
| (1)                              | (2)                                | (3)                    | (4)                                      | (5)               |
| Mekakau Ilir                     | 11                                 | 3                      | –  | –                 |
| Banding Agung                    | 16                                 | 4                      | –  | –                 |
| Warkuk Ranau Selatan             | 15                                 | 4                      | 1  | –                 |
| BPR Ranau Tengah                 | 17                                 | 7                      | –  | –                 |
| Buay Pemaca                      | 18                                 | 6                      | –  | –                 |
| Simpang                          | 18                                 | 3                      | –  | 2                 |
| Buana Pemaca                     | 15                                 | 1                      | –  | –                 |
| Muaradua                         | 69                                 | 20                     | 1  | 1                 |
| Buay Rawan                       | 24                                 | 5                      | 1  | 7                 |
| Buay Sandang Aji                 | 20                                 | 1                      | –  | –                 |
| Tiga Dihaji                      | 2                                  | 2                      | –  | 1                 |
| Buay Runjung                     | 2                                  | 1                      | –  | –                 |
| Runjung Agung                    | 2                                  | 1                      | 1  | 6                 |
| Kisam Tinggi                     | 10                                 | 5                      | 1  | –                 |
| Muaradua Kisam                   | 3                                  | 1                      | –  | 1                 |
| Kisam Ilir                       | –                                  | 1                      | –  | –                 |
| Pulau Beringin                   | 9                                  | 3                      | –  | –                 |
| Sindang Danau                    | 7                                  | 2                      | –  | –                 |
| Sungai Are                       | 7                                  | 2                      | –  | –                 |
| <b>Ogan Komering Ulu Selatan</b> | <b>265</b>                         | <b>72</b>              | <b>5</b>                                 | <b>18</b>         |

Sumber/Source: Pengadilan Agama Baturaja dan Muaradua/ Religion Court of Justice of Baturaja and Muaradua



**Tabel**  
**Table** 4.3.6**Jumlah dan Persentase Penyelesaian Tindak Pidana Menurut Bulan di Kabupaten Ogan Komering Ulu Selatan, 2020**  
**Number and Percentage of Clearing of Criminal Cases by Month in Ogan Komering Ulu Selatan Regency, 2020**

| <b>Bulan</b><br><b>Month</b> | <b>Jumlah Tindak Pidana</b><br><b>Number of Criminal Cases</b> | <b>Jumlah Penyelesaian</b><br><b>Number of Clearing</b> | <b>Persentase Penyelesaian</b><br><b>Percentage of Clearing</b> |
|------------------------------|--|---|---|
| (1)                          | (2)  | (3)   | (4)   |
| Januari/January              | 8  | 3   | 37,50   |
| Februari/February            | 7  | 2   | 28,57   |
| Maret/March                  | 18   | 2   | 11,11   |
| April/April                  | 7  | 1   | 14,29   |
| Mei/May                      | 9  | 2   | 22,22   |
| Juni/June                    | 7  | 2   | 28,57   |
| Juli/July                    | 9  | 1   | 11,11   |
| Agustus/August               | 10   | 2   | 20,00   |
| September/September          | 8  | 2   | 25,00   |
| Oktober/October              | 9  | 1   | 11,11   |
| November/November            | 4  | –   | 0,00  |
| Desember/December            | 6  | 2   | 33,33   |
| <b>Jumlah/Total</b>          | <b>102</b>   | <b>20</b>   | <b>19,61</b>  |

Sumber/Source: Kepolisian Resort Kabupaten Ogan Komering Ulu Selatan/ Police Office of Ogan Komering Ulu Selatan Regency

**Tabel 4.3.7** Jumlah Perkara yang Masuk dan Putus Menurut Bulan di Kabupaten Ogan Komering Ulu Selatan, 2020  
**Number of Reported and Verdicted Cases by Month in Ogan Komering Ulu Selatan Regency, 2020**

| Bulan<br>Month      | Perdata/Civil Cases |                    | Pidana/Criminal Cases |                    |
|---------------------|---------------------|--------------------|-----------------------|--------------------|
|                     | Masuk<br>Reported   | Putus<br>Verdicted | Masuk<br>Reported     | Putus<br>Verdicted |
| (1)                 | (2)                 | (3)                | (4)                   | (5)                |
| Januari/January     | –                   | –                  | 6                     | –                  |
| Februari/February   | –                   | –                  | 21                    | 2                  |
| Maret/March         | –                   | –                  | 24                    | 6                  |
| April/April         | –                   | –                  | 3                     | 22                 |
| Mei/May             | –                   | –                  | 27                    | 17                 |
| Juni/June           | –                   | –                  | 5                     | 15                 |
| Juli/July           | –                   | –                  | 17                    | 16                 |
| Agustus/August      | –                   | –                  | 10                    | 6                  |
| September/September | –                   | –                  | 20                    | 21                 |
| Oktober/October     | –                   | –                  | 13                    | 14                 |
| November/November   | –                   | –                  | 15                    | 15                 |
| Desember/December   | –                   | –                  | 14                    | 16                 |
| <b>Jumlah/Total</b> | –                   | –                  | <b>175</b>            | <b>150</b>         |

Sumber/Source: Pengadilan Negeri Baturaja/ State Court of Justice of Baturaja

**Tabel**  
**Table 4.3.8****Jumlah Pencetakan Kartu Keluarga (KK), Kartu Tanda Penduduk Elektronik (KTP), dan Akta Kelahiran Menurut Kecamatan di Kabupaten Ogan Komering Ulu Selatan, 2019****Number of Family Card, Electronic Identity Card and Birth Certificate Printings by Subdistrict in Ogan Komering Ulu Selatan Regency, 2019**

| <b>Kecamatan<br/>Subdistrict</b> | <b>Kartu Keluarga (KK)<br/>Family Card</b> | <b>KTP Elektronik<br/>Electronic Identity Card</b> | <b>Akta Kelahiran<br/>Birth Certificate</b> |
|----------------------------------|--|--|---|
| (1)                              | (2)  | (3)  | (4)   |
| Mekakau Ilir                     | 1 693                                      | 1 328  | 751   |
| Banding Agung                    | 1 490                                      | 1 272  | 813   |
| Warkuk Ranau Selatan             | 1 702                                      | 1 474  | 1 168                                       |
| BPR Ranau Tengah                 | 1 738                                      | 1 852  | 837   |
| Buay Pemaca                      | 2 441                                      | 2 548  | 1 063                                       |
| Simpang                          | 1 290                                      | 1 037  | 533   |
| Buana Pemaca                     | 1 133                                      | 866  | 409   |
| Muaradua                         | 3 909                                      | 3 364  | 1 233                                       |
| Buay Rawan                       | 1 512                                      | 1 268  | 543   |
| Buay Sandang Aji                 | 1 521                                      | 1 093  | 525   |
| Tiga Dihaji                      | 632  | 454  | 243   |
| Buay Runjung                     | 753  | 614  | 317   |
| Runjung Agung                    | 715  | 480  | 340   |
| Kisam Tinggi                     | 1 073                                      | 748  | 374   |
| Muaradua Kisam                   | 1 085                                      | 1 502  | 486   |
| Kisam Ilir                       | 419  | 415  | 186   |
| Pulau Beringin                   | 1 818                                      | 1 449  | 760   |
| Sindang Danau                    | 782  | 560  | 433   |
| Sungai Are                       | 786  | 753  | 337   |
| <b>Ogan Komering Ulu Selatan</b> | <b>26 492</b>                              | <b>23 077</b>                                      | <b>11 351</b>                               |

Sumber/Source: Dinas Administrasi Kependudukan dan Pencatatan Sipil Kabupaten Ogan Komering Ulu Selatan/ Population and Civil Registration Agency of Ogan Komering Ulu Selatan Regency

**Tabel** 4.3.9 **Jumlah Pencetakan Kartu Keluarga (KK), Kartu Tanda Penduduk Elektronik (KTP), dan Akta Kelahiran Menurut Bulan di Kabupaten Ogan Komering Ulu Selatan, 2020**  
**Number of Family Card, Electronic Identity Card and Birth Certificate Printings by Month in Ogan Komering Ulu Selatan Regency, 2020**

| <b>Bulan</b><br><i>Month</i> | <b>Kartu Keluarga (KK)</b><br><i>Family Card</i> | <b>KTP Elektronik</b><br><i>Electronic Identity Card</i> | <b>Akta Kelahiran</b><br><i>Birth Certificate</i> |
|------------------------------|--|--|---|
| (1)                          | (2)  | (3)  | (4)   |
| Januari/ <i>January</i>      | 2 211  | 2 180  | 26  |
| Februari/ <i>February</i>    | 2 096  | 3 749  | 18  |
| Maret/ <i>March</i>          | 1 980  | 2 153  | 2   |
| April/ <i>April</i>          | 1 458  | 938  | 241   |
| Mei/ <i>May</i>              | 1 792  | 1 157  | 633   |
| Juni/ <i>June</i>            | 2 566  | 1 761  | 1 118   |
| Juli/ <i>July</i>            | 2 922  | 3 139  | 1 955   |
| Agustus/ <i>August</i>       | 2 320  | 2 933  | 1 878   |
| September/ <i>September</i>  | 3 097  | 3 870  | 4 612   |
| Oktober/ <i>October</i>      | 1 965  | 2 444  | 1 544   |
| November/ <i>November</i>    | 2 500  | 4 394  | 1 845   |
| Desember/ <i>December</i>    | 1 952  | 5 984  | 1 656   |
| <b>Jumlah/Total</b>          | <b>26 859</b>                                    | <b>34 705</b>  | <b>15 528</b>                                     |

Sumber/Source: Dinas Administrasi Kependudukan dan Pencatatan Sipil Kabupaten Ogan Komering Ulu Selatan/ *Population and Civil Registration Agency of Ogan Komering Ulu Selatan Regency*

**Tabel**  
**Table** 4.3.10**Jumlah Keluarga Menurut Kecamatan dan Klasifikasi  
Keluarga di Kabupaten Ogan Komering Ulu Selatan,  
2020**  
*Number of Family by Subdistrict and Family Classification in  
Ogan Komering Ulu Selatan Regency, 2020*

| Kecamatan<br>Subdistrict         | Keluarga Pra<br>Sejahtera<br>Pre-Prosperous<br>Family | Keluarga Sejahtera<br>Prosperous Family |               |              |              | Jumlah<br>Total |
|----------------------------------|---|---|---------------|--------------|--------------|-----------------|
|                                  |   | I                                       | II            | III          | IV           |                 |
| (1)                              | (2)   | (3)                                     | (4)           | (5)          | (6)          | (7)             |
| Mekakau Ilir                     | 712   | 1 520                                   | 2 187         | 383          | 32           | 4 834           |
| Banding Agung                    | 707   | 1 800                                   | 3 157         | 92           | 10           | 5 766           |
| Warkuk Ranau Selatan             | 699   | 1 696                                   | 1 762         | 214          | 25           | 4 396           |
| BPR Ranau Tengah                 | 555   | 1 412                                   | 2 454         | 686          | 42           | 5 149           |
| Buay Pemaca                      | 1 506   | 3 540                                   | 5 421         | 1 554        | 177          | 12 198          |
| Simpang                          | 590   | 1 071                                   | 893           | 632          | 186          | 3 372           |
| Buana Pemaca                     | 482   | 1 047                                   | 1 664         | 97           | 1            | 3 291           |
| Muaradua                         | 996   | 2 057                                   | 5 600         | 898          | 501          | 10 052          |
| Buay Rawan                       | 524   | 1 353                                   | 1 893         | 154          | 98           | 4 022           |
| Buay Sandang Aji                 | 725   | 1 429                                   | 2 093         | 325          | 47           | 4 619           |
| Tiga Dihaji                      | 553   | 940                                     | 1 088         | 296          | 17           | 2 894           |
| Buay Runjung                     | 646   | 1 022                                   | 1 264         | 168          | 21           | 3 121           |
| Runjung Agung                    | 598   | 1 090                                   | 1 512         | 311          | 30           | 3 541           |
| Kisam Tinggi                     | 612   | 1 896                                   | 2 314         | 454          | 39           | 5 315           |
| Muaradua Kisam                   | 175   | 1 854                                   | 2 075         | 476          | 0            | 4 580           |
| Kisam Ilir                       | 316   | 654                                     | 972           | 168          | 18           | 2 128           |
| Pulau Beringin                   | 535   | 2 064                                   | 2 275         | 1 297        | 0            | 6 171           |
| Sindang Danau                    | 154   | 1 032                                   | 1 408         | 56           | 2            | 2 652           |
| Sungai Are                       | 281   | 815                                     | 976           | 79           | 1            | 2 152           |
| <b>Ogan Komering Ulu Selatan</b> | <b>11 366</b>   | <b>28 292</b>                           | <b>41 008</b> | <b>8 340</b> | <b>1 247</b> | <b>90 253</b>   |

Sumber/Source: Dinas Pengendalian Penduduk, Keluarga Berencana, Pemberdayaan Perempuan, dan Perlindungan Anak Kabupaten Ogan Komering Ulu Selatan/ Population Control, Family Planning, Woman Empowerment and Children Protection Office of Ogan Komering Ulu Selatan Regency

**Tabel**  
**Table** 4.3.11**Jumlah Narapidana/Tahanan Menurut Bulan dan Jenis Kelamin di Kabupaten Ogan Komering Ulu Selatan, 2020**  
**Number of Prisoners by Month and Sex in Ogan Komering Ulu Selatan Regency, 2020**

| <b>Bulan</b><br><b>Month</b> | <b>Laki-Laki</b><br><b>Male</b> | <b>Perempuan</b><br><b>Female</b> | <b>Jumlah</b><br><b>Total</b> |
|------------------------------|---------------------------------|-----------------------------------|-------------------------------|
| (1)                          | (2)                             | (3)                               | (4)                           |
| Januari/January              | 197                             | –                                 | 197                           |
| Februari/February            | 204                             | –                                 | 204                           |
| Maret/March                  | 201                             | –                                 | 201                           |
| April/April                  | 169                             | 1                                 | 170                           |
| Mei/May                      | 181                             | 1                                 | 182                           |
| Juni/June                    | 184                             | 1                                 | 185                           |
| Juli/July                    | 193                             | 1                                 | 194                           |
| Agustus/August               | 213                             | 1                                 | 214                           |
| September/September          | 188                             | 2                                 | 190                           |
| Oktober/October              | 182                             | 2                                 | 184                           |
| November/November            | 201                             | 3                                 | 204                           |
| Desember/December            | 212                             | 3                                 | 215                           |

Sumber/Source: Rumah Tahanan Muaradua/ Muaradua Detention House

**Tabel**  
**Table** 4.3.12**Jumlah Narapidana/Tahanan Menurut Bulan dan Kelompok Umur di Kabupaten Ogan Komering Ulu Selatan, 2020**  
**Number of Prisoners by Month and Age Group in Ogan Komering Ulu Selatan Regency, 2020**

| <b>Bulan<br/>Month</b> | <b>&lt; 15 Tahun</b> | <b>15-29 Tahun</b> | <b>30-54 Tahun</b> | <b>&gt; 54 Tahun</b> |
|------------------------|----------------------|--------------------|--------------------|----------------------|
| <b>(1)</b>             | <b>(2)</b>           | <b>(3)</b>         | <b>(4)</b>         | <b>(5)</b>           |
| Januari/January        | –                    | 10                 | 6                  | –                    |
| Februari/February      | –                    | 6                  | 8                  | –                    |
| Maret/March            | –                    | 13                 | 4                  | –                    |
| April/April            | –                    | 5                  | 1                  | 1                    |
| Mei/May                | –                    | 7                  | 9                  | –                    |
| Juni/June              | –                    | 4                  | 6                  | 1                    |
| Juli/July              | –                    | 11                 | 3                  | 1                    |
| Agustus/August         | –                    | 17                 | 5                  | 1                    |
| September/September    | –                    | 10                 | 5                  | 1                    |
| Oktober/October        | –                    | 6                  | 2                  | –                    |
| November/November      | –                    | 14                 | 13                 | –                    |
| Desember/December      | –                    | 5                  | 5                  | –                    |

Sumber/Source: Rumah Tahanan Muaradua/ Muaradua Detention House

**Tabel** 4.3.11 **Jumlah Lokasi Unit Transmigrasi dan Jumlah Transmigran Menurut Kecamatan di Kabupaten Ogan Komering Ulu Selatan, 2020**  
**Number of Transmigration Location Unit and Transmigrant by Sub-District in Ogan Komering Ulu Selatan Regency, 2020**

| Kecamatan<br>Subdistrict         | Jumlah Unit Lokasi<br>Transmigrasi<br>Number of Unit | Jumlah Transmigran<br>Number of<br>Transmigrant | Keterangan<br>Explanation |
|----------------------------------|--|---|---------------------------|
| (1)                              | (2)  | (3)   | (4)                       |
| Mekakau Ilir                     | –  | –   | –                         |
| Banding Agung                    | –  | –   | –                         |
| Warkuk Ranau Selatan             | –  | –   | –                         |
| BPR Ranau Tengah                 | –  | –   | –                         |
| Buay Pemaca                      | –  | –   | –                         |
| Simpang                          | –  | –   | –                         |
| Buana Pemaca                     | 1  | 65  | –                         |
| Muaradua                         | 1  | 81  | –                         |
| Buay Rawan                       | –  | –   | –                         |
| Buay Sandang Aji                 | –  | –   | –                         |
| Tiga Dihaji                      | –  | –   | –                         |
| Buay Runjung                     | 1  | 95  | –                         |
| Runjung Agung                    | –  | –   | –                         |
| Kisam Tinggi                     | –  | –   | –                         |
| Muaradua Kisam                   | –  | –   | –                         |
| Kisam Ilir                       | –  | –   | –                         |
| Pulau Beringin                   | –  | –   | –                         |
| Sindang Danau                    | –  | –   | –                         |
| Sungai Are                       | –  | –   | –                         |
| <b>Ogan Komering Ulu Selatan</b> | <b>3</b>   | <b>241</b>                                      | <b>–</b>                  |

Sumber/Source: Dinas Tenaga Kerja dan Transmigrasi Kabupaten Ogan Komering Ulu Selatan/Manpower and Transmigration Office of Ogan Komering Ulu Selatan Regency



#### 4.4 KEMISKINAN POVERTY

**Tabel 4.4.1** **Garis Kemiskinan, Jumlah, dan Persentase Penduduk Miskin di Kabupaten Ogan Komering Ulu Selatan, 2012–2020**  
*Poverty Line, Number, and Percentage of Poor People in Ogan Komering Ulu Selatan Regency, 2012–2020*

| Tahun<br>Year | Garis Kemiskinan<br>(rupiah/kapita/bulan)<br>Poverty Line<br>(rupiah/capita/month) | Jumlah Penduduk<br>Miskin (ribu)<br>Number of Poor People<br>(thousand) | Persentase<br>Penduduk Miskin<br>Percentage of<br>Poor People |
|---------------|--|---|---|
| (1)           | (2)  | (3)   | (4)   |
| 2012          | 224 039  | 34,70   | 10,49   |
| 2013          | 235 288  | 38,90   | 11,57   |
| 2014          | 240 610  | 38,18   | 11,21   |
| 2015          | 247 779  | 40,63   | 11,58   |
| 2016          | 273 594  | 38,42   | 10,95   |
| 2017          | 286 157  | 38,63   | 10,98   |
| 2018          | 310 717  | 37,87   | 10,64   |
| 2019          | 319 333  | 37,92   | 10,53   |
| 2020          | 341 148  | 39,50   | 10,85   |

Sumber/Source: BPS, Survei Sosial Ekonomi Nasional Maret/ BPS-Statistics Indonesia, March National Socioeconomic Survey

**Tabel**  
**Table** 4.4.2**Indeks Kedalaman Kemiskinan dan Indeks Keparahan Kemiskinan di Kabupaten Ogan Komering Ulu Selatan, 2012–2020**  
**Poverty Gap Index and Poverty Severity Index in Ogan Komering Ulu Selatan Regency, 2012–2020**

| Tahun<br>Year | Indeks Kedalaman Kemiskinan<br>Poverty Gap Index | Indeks Keparahan Kemiskinan<br>Poverty Severity Index |
|---------------|--|---|
| (1)           | (2)  | (3)   |
| 2012          | 1,02   | 0,15  |
| 2013          | 1,57   | 0,34  |
| 2014          | 1,41   | 0,27  |
| 2015          | 1,67   | 0,34  |
| 2016          | 0,89   | 0,11  |
| 2017          | 1,65   | 0,42  |
| 2018          | 1,20   | 0,22  |
| 2019          | 1,34   | 0,31  |
| 2020          | 1,17   | 0,23  |

Sumber/Source: BPS, Survei Sosial Ekonomi Nasional Maret/ BPS-Statistics Indonesia, March National Socioeconomic Survey

# Pertanian, Kehutanan, Peternakan, dan Perikanan

*Agriculture, Forestry, Livestock, and Fishery*

# 5


## Produksi Kopi pada tahun 2020

# 50.854,44 ton

Produksi buah **Pisang** dan **Alpukat** terus mengalami peningkatan di tiga tahun terakhir.

 282.849 kwintal

 842.854 kwintal





**PENJELASAN TEKNIS**

1. Lahan sawah adalah lahan pertanian yang berpetak-petak dan dibatasi oleh pematang (galengan), saluran untuk menahan/ menyalurkan air, yang biasanya ditanami padi sawah tanpa memandang dari mana diperoleh atau status lahan tersebut. Lahan yang dimaksud termasuk lahan yang terdaftar di Pajak Bumi Bangunan, luran Pembangunan Daerah, lahan bengkok, lahan serobotan, lahan rawa yang ditanami padi dan lahan bekas tanaman tahunan yang telah dijadikan sawah, baik yang ditanami padi, palawija atau tanaman semusim lainnya.
2. Tegall/Kebun adalah lahan pertanian bukan sawah (lahan kering) yang ditanami tanaman semusim atau tahunan dan terpisah dengan halaman sekitar rumah serta penggunaannya tidak berpindah pindah.
3. Ladang/Huma adalah lahan pertanian bukan sawah (lahan kering) yang biasanya ditanami tanaman semusim dan penggunaannya hanya semusim atau dua musim, kemudian akan ditinggalkan bila sudah tidak subur lagi (berpindah-pindah). Kemungkinan lahan ini beberapa tahun kemudian akan dikerjakan kembali jika sudah subur.

**TECHNICAL NOTES**

1. *Wetland is agricultural land that separated by small dykes to resist water, where the main crop is usually wetland paddy without considering where it is got from or the status of the land. It includes the land that is registered at land income tax office, regional development contribution, 'bengkok' land, illegal ownership, swamps for rice cultivation, and annual crop land mark that has been used as rice field, which are both planted with paddy, secondary crops or the other seasonal crops.*
2. *Dry field/Garden is an dryland (unirrigated land) which is planted with seasonal or annual crops and separately from the yard around the house without shifting*
3. *Unirrigated agricultural field / Shifting cultivation land is dryland (unirrigated land) that usually is cultivated for seasonal crops and utilized only for one or two seasons, then it will be left when it is not fertile (shifting). Maybe, this land will be used again in a few years if it has been fertile.*

- |   |   |
|---|---|
| <p>4. Lahan yang sementara tidak diusahakan adalah lahan yang biasanya diusahakan tetapi untuk sementara (lebih dari 1 (satu) tahun tetapi kurang dari atau sama dengan 2 (dua) tahun) tidak diusahakan, termasuk lahan sawah yang tidak diusahakan selama lebih dari 2 (dua) tahun.</p>  | <p>4. <i>Temporarily unused land is land that is regularly used but temporarily (more than a year but less or equal than two years) is unused, it includes wetland that is not cultivated more than two years.</i></p>  |
| <p>5. Data pokok tanaman pangan yang dikumpulkan adalah luas panen dan produktivitas (hasil per hektar). Produksi tanaman pangan merupakan hasil perkalian antara luas panen dengan produktivitas. Pengumpulan data luas panen dilakukan setiap bulan dengan pendekatan area kecamatan di seluruh wilayah Indonesia. Pengumpulan data produktivitas dilakukan melalui pengukuran langsung pada plot ubinan berukuran 2½ m x 2½ m. Pengumpulan data produktivitas dilakukan setiap subround (empat bulanan) pada waktu panen petani.</p> | <p>5. <i>The main food crops data collected consists of harvested area and productivity (yield per hectare). Food crops production is generated by harvested area multiplied by productivity. The harvested area data is collected every month using Sub District area approach in all Sub District in Indonesia. The productivity data collection is conducted by a direct measurement in 2½m x 2½m crop cutting plot. The productivity measurement is conducted in every subround (four monthly) at the time when farmers are harvesting their crops.</i></p> |
| <p>6. Data produksi padi dan palawija yang disajikan adalah dalam kualitas: gabah kering giling (padi), pipilan kering (jagung), biji kering (kedelai dan kacang tanah), dan umbi basah (ubi kayu dan ubi jalar).</p>   | <p>6. <i>Production of paddy and secondary crops data are presented in the form of: dry unhusked rice (paddy), dry loose maize (maize), dry shells crops (soybeans and peanuts), and fresh roots (cassava and sweet potatoes).</i></p>  |
| <p>7. Tanaman sayuran dan buah-buahan semusim<br/>Tanaman sayuran semusim</p>   | <p>7. <i>Seasonal vegetable and fruit plants<br/>Seasonal vegetable plants are plants which are the sources</i></p>   |

adalah tanaman sumber vitamin, garam mineral dan lain-lain yang dikonsumsi dari bagian tanaman yang berupa daun, bunga, buah, dan umbinya, yang berumur kurang dari satu tahun.

Tanaman buah-buahan semusim adalah tanaman sumber vitamin, garam mineral, dan lain-lain yang dikonsumsi dari bagian tanaman yang berupa buah, berumur kurang dari satu tahun, tidak berbentuk pohon/rumpun tetapi menjalar dan berbatang lunak.

*of vitamin, mineral salt, etc, consumed from the part of the plant in the form of leaf, flower, fruit, and root with the age of less than one year.*

*Seasonal fruit plants are plants which are the sources of vitamin, mineral salt, etc, consumed from the part of the plant in the form of fruits. These plants are creeps with the age of less than one year.*

8. Tanaman buah-buahan dan sayuran tahunan

Tanaman buah-buahan tahunan adalah tanaman sumber vitamin, garam mineral, dan lain-lain yang dikonsumsi dari bagian tanaman yang berupa buah dan merupakan tanaman tahunan. Tanaman sayuran tahunan adalah tanaman sumber vitamin, garam mineral, dan lain-lain yang dikonsumsi dari bagian tanaman yang berupa daun dan atau buah yang berumur lebih dari satu tahun.

*Annual fruit and vegetable plants Annual fruit plants are plants which are the sources of vitamin, contained mineral salt, etc, consumed from the part of plant in the form of fruit and more than one year of age.*

*Annual vegetable plants are plants which are the sources of vitamin, contained mineral salt, etc, consumed from the part of the plant in the form of vegetable and more than one year of age.*

9. Tanaman biofarmaka adalah tanaman yang bermanfaat untuk obat-obatan, kosmetik, dan kesehatan yang dikonsumsi atau digunakan dari bagian-bagian tanaman seperti daun, batang, buah, umbi (rimpang) ataupun akar.

*9. Medicinal plants are plants which are useful for medicine. It is consumed from part of the plant such as leaf, flower, fruit, tuber, and root.*

10. Tanaman hias adalah tanaman yang mempunyai nilai keindahan baik bentuk, warna daun, tajuk maupun bunganya, sering digunakan untuk penghias pekarangan dan lain sebagainya.
10. *Ornamental plants are plants which have a beauty value, either in shape, colour of leaf or crown of flower, and they are often used as a yard decorator.*
11. Luas panen tanaman hortikultura adalah luas tanaman sayuran, buah-buahan, biofarmaka, dan tanaman hias yang diambil hasilnya/dipanen pada periode pelaporan.
11. *Harvested area of horticulture is area which vegetable, fruit, medicinal and ornamental plant of crop harvested during the period of report.*
12. Luas panen untuk tanaman sayuran adalah luas tanaman yang dipanen sekaligus/habis/dibongkar dan luas tanaman yang dipanen berkali-kali (lebih dari satu kali)/belum habis. Tanaman yang dipanen sekaligus/habis/dibongkar adalah tanaman yang sehabis panen langsung dibongkar/dicabut, terdiri dari bawang merah, bawang putih, bawang daun, kentang, kol/kubis, kembang kol, petsai/sawi, wortel, lobak, dan kacang merah. Tanaman yang dipanen berkali-kali (lebih dari satu kali)/belum habis adalah tanaman yang pemanenannya lebih dari satu kali dan biasanya dibongkar apabila panen terakhir sudah tidak memadai lagi, terdiri dari: kacang panjang, cabe besar, cabe rawit, jamur, tomat, terung, buncis, ketimun, labu siam, kangkung, bayam, melon, semangka, dan blewah.
12. *Harvested area of vegetables is area of entirely plant harvested/demolished and plant harvested several times/undemolished. Entirely plants harvested/demolished are plants usually harvested once and demolished to be substituted by other plants, consisting of: shallots, garlic, leeks, potato, cabbage, cauli flower, mustard green, carrots, chinese radish, and red kidney beans. Plants harvested several times/undemolished are plants usually harvested more than once and demolished in the case that the last harvest was economically not profitable. They consist of: yard long beans, chili, small chili, mushroom, tomatoes, egg plant, french beans, cucumber, pumpkin/chajota, swamp cabbage, spinach, melon, watermelon, and blewah.*



13. Produksi adalah hasil menurut bentuk produk dari setiap tanaman sayuran, buah-buahan, biofarmaka dan tanaman hias yang diambil berdasarkan luas yang dipanen/tanaman yang menghasilkan pada bulan/triwulan laporan.
  14. Bentuk produksi perkebunan adalah; karet kering (karet), daun kering (teh dan tembakau), biji kering (kopi dan coklat), kulit kering (kayu manis dan kina), serat kering (rami), bunga kering (cengkeh), refined sugar (tebu dari perkebunan besar), gula mangkok (tebu dari perkebunan rakyat), ekivalen kopra (kopra), biji dan bunga (pala) serta minyak daun (sereh).
  15. Kawasan hutan adalah wilayah tertentu yang berupa hutan, yang ditunjuk dan atau ditetapkan oleh pemerintah untuk dipertahankan keberadaannya sebagai hutan tetap. Hal ini untuk menjamin kepastian hukum mengenai status kawasan hutan, letak batas dan luas suatu wilayah tertentu yang sudah ditunjuk menjadi kawasan hutan tetap.
  16. Kawasan Suaka Alam (KSA) adalah kawasan dengan ciri khas tertentu, baik di darat maupun di perairan yang mempunyai fungsi pokok sebagai kawasan pengawetan keanekaragaman tumbuhan dan
13. *Production is the standard production quantity form of vegetable, fruit, medicinal and ornamental plant based on harvested area/the number of production plants reported monthly/quarterly.*
  14. *Production of estates crops are follows: dry rubber (rubber); dry leaves (tea and tobacco); dry beans (coffee and cocoa); dry bark (cassia vera and cinchona); dry fibre (rosella); dry flowers/buds (cloves); refined sugar (sugar cane from estate); cup sugar (sugar cane from smallholders); copra (copra); seeds and buds (nutmeg); and leaf oil (citronella).*
  15. *Forest Area is a specific territory of forest ecosystem determined and or decided by the government as a permanent forest. Such decision is important to maintain the size of forest area and to ensure its legitimation and boundary demarcation of permanent forest.*
  16. *A Sanctuary Reserve Area is a specific terrestrial or aquatic area having specific criteria for preserving biodiversity plant and animal as well as ecosystem, which also serve as life support system.*

satwa serta ekosistemnya, yang juga berfungsi sebagai wilayah sistem penyangga kehidupan.

17. Kawasan Pelestarian Alam (KPA) adalah kawasan dengan ciri khas tertentu, baik di darat maupun di perairan yang mempunyai fungsi pokok perlindungan sistem penyangga kehidupan, pengawetan keanekaragaman jenis tumbuhan dan satwa, serta pemanfaatan secara lestari sumber daya alam hayati dan ekosistemnya.
17. *A Nature Conservation area is a specific terrestrial or aquatic area whose main function is to serve life support system and preserve diversity of plant and animal species, as well as to provide a sustainable utilization of living resources and their ecosystems.*
18. Hutan Konservasi adalah kawasan hutan dengan ciri khas tertentu, yang mempunyai fungsi pokok pengawetan keanekaragaman tumbuhan dan satwa serta ekosistemnya.
18. *Conservation Forest is a forest area having specific characteristic established for the purposes of conservation of animal and plant species as well as their ecosystem.*
19. Hutan Lindung adalah kawasan hutan yang mempunyai fungsi pokok sebagai perlindungan sistem penyangga kehidupan untuk mengatur tata air, mencegah banjir, mengendalikan erosi, mencegah intrusi air laut, dan memelihara kesuburan tanah.
19. *Protection Forest is a forest area designated to serve life support system, maintain hydrological system, prevent of flood, erosion control, seawater intrusion, and maintain soil fertility.*
20. Hutan Produksi adalah kawasan hutan yang mempunyai fungsi pokok memproduksi hasil hutan. Hutan produksi terdiri dari Hutan Produksi Tetap (HP), Hutan Produksi Terbatas (HPT), dan Hutan Produksi yang dapat dikonversi.
20. *Production Forest is a forest area designated mainly to promote sustainable forest production. Production forest is classified as permanent production forest, limited production forest, and convertible production forest.*

21. Hutan Konservasi terdiri dari: Kawasan suaka alam berupa Cagar Alam (CA) dan Suaka Margasatwa (SM); Kawasan pelestarian alam berupa Taman Nasional (TN), Taman Hutan Raya (THR), dan Taman Wisata Alam (TWA);
21. *Conservation Forest is divided into: Sanctuary Reserve area consists of Strict Nature Reserve and Wildlife Sanctuary; Nature conservation area consists of National Park (TN), Grand Forest Park (THR), and Nature Recreation Park (TWA);*
22. Perikanan Tangkap diklasifikasikan atas penangkapan ikan di laut dan penangkapan ikan di perairan umum. Perikanan Budidaya diklasifikasikan atas jenis budidaya yaitu budidaya laut, tambak, kolam, karamba, jaring apung, dan sawah.
22. *Fishery statistics are categorized into capture fisheries and aquaculture. Capture fisheries are further classified into marine capture fisheries and inland open water capture fisheries. Aquaculture are further classified into several types of culture: marine culture, brackish water pond, fresh water pond, cage, floating net, and fish breeding in paddy fields.*
23. Rumah Tangga Perikanan Tangkap adalah rumah tangga yang melakukan kegiatan penangkapan ikan/binatang air lainnya/tanaman air dengan tujuan sebagian/seluruh hasilnya untuk dijual.
23. *A capture fishery household is a household conducting activities in catching fishes/other aquatic animals/aquatic plants, for which the products are wholly or partly to be sold.*
24. Rumah Tangga Perikanan Budidaya adalah rumah tangga yang melakukan kegiatan budidaya ikan/binatang air lainnya/tanaman air dengan tujuan sebagian/seluruh hasilnya untuk dijual.
24. *An aquaculture fishery household is a household conducting activities in culturing fishes/other aquatic animals/aquatic plants, for which the products are wholly or partly to be sold.*

**ULASAN**

**DESCRIPTION**

**Tanaman Pangan**

Pada tahun 2020, luas panen padi di Kabupaten Ogan Komering Ulu Selatan mencapai 52.904 ha, dengan komposisi 48.886 ha padi sawah dan 4.018 padi ladang. Luas panen tanaman palawija pada tahun 2020 untuk komoditas jagung adalah 51.076 ha, kedelai seluas 144 ha, kacang tanah seluas 86,5 ha, ubi kayu seluas 36 ha, dan ubi jalar seluas 12 ha.

Luas penggunaan lahan di Kabupaten Ogan Komering Ulu Selatan pada tahun 2020 terbagi menjadi pertanian sawah seluas 16.905 ha, pertanian bukan sawah sebanyak 469.410 ha, dan non pertanian sebanyak 63.079 ha. Dari lahan sawah seluas 16.905 ha, 15.707 ha merupakan sawah irigasi sedangkan sisanya 1.198 ha merupakan sawah non irigasi.

**Hortikultura**

Kabupaten Ogan Komering Ulu Selatan bukan merupakan daerah penghasil komoditas sayur-sayuran dalam jumlah besar. Hanya beberapa komoditas yang dihasilkan dalam jumlah yang tidak besar. Hal ini merupakan salah satu potensi pertanian yang perlu lebih ditingkatkan di masa mendatang.

Pada tahun 2020 luas panen cabai adalah seluas 315 ha, kol/kubis seluas 18 ha, bawang daun seluas 45 ha,

**Food Crops**

*In 2020, harvested area of paddy in Ogan Komering Ulu Selatan Regency reached 52.904 hectares, whith composition of 48.886 hectares of wetland paddy and 4.018 hectares of dryland paddy. Harvested area of crops plant for maize commodity was 51.076 hectares, soybean 144 hectares, peanut 86,5 hectares, cassava 36 hectares and sweet potato 12 hectares.*

*Area of land using in Ogan Komering Ulu Selatan Regency in 2020 divided to wetland agriculture about 16.905 hectares, non wetland agriculture about 469.410 hectares, and non agriculture about 63.079 hectares. From 16.905 hectares total area of wetland, 15.707 hectares were irrigation wetland while the rest 1.198 hectares were non irrigation wetland.*

**Horticulture**

*Ogan Komering Ulu Selatan Regency is not very potential for vegetables commodity in large number. Only some commodities were produced in average number. This was one of agricultural potential prospect that needed to be increase in the future.*

*In 2020, harvested area of chili reached 315 hectares, cabbage 18 hectares, wlech onion 45 hectares,*

tomat seluas 37 ha, dan terung seluas 43 ha. Produksi tanaman cabai adalah 21.126 kwintal, kol/kubis sebesar 1.766 kwintal.

Di sisi lain, potensi komoditas buah-buahan di Kabupaten Ogan Komering Ulu Selatan cukup menjanjikan. Komoditas pisang dan alpukat merupakan produk unggulan yang dihasilkan secara rutin, dengan produksi pisang mencapai 282.849 kwintal dan alpukat mencapai 842.854 kwintal pada tahun 2020. Selain itu, komoditas durian, duku, mangga, nangka, pepaya, dan jengkol juga merupakan produk yang dihasilkan dalam jumlah cukup besar.

Selain sayur-sayuran dan buah-buahan, Kabupaten Ogan Komering Ulu Selatan juga menghasilkan komoditas tanaman biofarmaka. Pada tahun 2020, produksi jahe sebanyak 128.877 kg, kencur sebanyak 3.170 kg, kunyit sebanyak 125.378 kg, dan laos/lengkuas sebanyak 185.450 kg.

## Perkebunan

Perkebunan adalah subsektor pertanian utama di Kabupaten Ogan Komering Ulu Selatan, dengan komoditas kopi sebagai produk unggulannya. Pada tahun 2020, luas areal tanaman kopi mencapai 70.880 ha dengan produksi mencapai 50.854,44 ton. Produksi kopi tahun 2020 sedikit menurun dibandingkan tahun 2019 dengan produksi sebanyak 52.772,28 ton.

Komoditas perkebunan lainnya

*tomato 37 hectares, and eggplant 43 hectares. Production of chili reached 21.126 quintal, cabbage 1.766 quintal.*

*In the contrary, fruits commodity in Ogan Komering Ulu Selatan Regency is potentially quite promising. Banana and avocado are two main products that produced routinely, with production reached 282.849 quintal for banana and 842.854 quintal for avocado in 2020. Meanwhile, commodities such as durian, duku, mango, jack fruit, papaya and jengkol were also produced in quite large number of production.*

*Beside vegetables and fruits, Ogan Komering Ulu Selatan Regency also produced medicinal plant commodities. In 2020, production of ginger was 128.877 kilograms, east indian galangal 3.170 kilograms, turmeric 125.378 kilograms and galanga 185.450 kilograms.*

## Estate Crops

*Estate crop is the main agriculture subsector in Ogan Komering Ulu Selatan Regency, with coffee as the main product. In 2020, planted area of coffee reached 70.880 hectares with coffee production reached 50.854,44 tons. Coffee production in 2020 slightly decreased compared with 2019 which produced 52.772,28 tons of coffee.*

*Other estate crop commodities which*

yang cukup potensial adalah komoditas karet dan lada. Pada tahun 2020, produksi karet mencapai 3.481,20 ton sedangkan produksi lada mencapai 2.749,75 ton.

### **Kehutanan**

Luas kawasan hutan di Kabupaten Ogan Komering Ulu Selatan adalah 201.113,92 ha. Komposisi luas kawasan hutan ini terdiri dari suaka margasatwa sebanyak 22,33 persen, hutan lindung sebanyak 63,73 persen, hutan produksi terbatas sebanyak 5,08 persen, dan hutan produksi tetap sebanyak 8,86 persen.

### **Peternakan**

Secara umum, populasi ternak di Kabupaten Ogan Komering Ulu Selatan didominasi oleh ternak kambing yang mencapai total populasi sebanyak 31.832 ekor pada tahun 2020. Populasi ternak sapi adalah 13.840 ekor dan kerbau 285 ekor. Sementara untuk populasi unggas didominasi oleh ayam ras dengan total populasi tahun 2020 mencapai 755.200 ekor.

Produksi daging sapi pada tahun 2020 adalah 55 ton. Produksi daging ayam ras mencapai 1.200 ton.

### **Perikanan**

Produksi perikanan tangkap di Kabupaten Ogan Komering Ulu Selatan pada tahun 2019 adalah 577,75

*quite potential were rubber and pepper. In 2020, rubber production was 3.481,20 tons while pepper production reached 2.749,75 tons.*

### **Forestry**

*Forestry area in Ogan Komering Ulu Selatan Regency reached 201.113,92 hectares. Composition of total forest area consisted of wildlife reserve about 22,33 percent, protection forest about 63,73 percent, limited production forest about 5,08 percent, and permanent production forest about 8,86 percent.*

### **Animal Husbandry**

*In general, the livestock population in Ogan Komering Ulu Selatan Regency was dominated by goat which reached total population of 31.832 heads in 2020. Cow population was 13.840 heads and buffalo 285 heads. Meanwhile the poultry population was dominated by peggree fowl with total population in 2020 reached 755.200 heads.*

*Meat production of beef cattle in 2020 was 55 tons. Meat production of broiler reached 1.200 tons.*

### **Fishery**

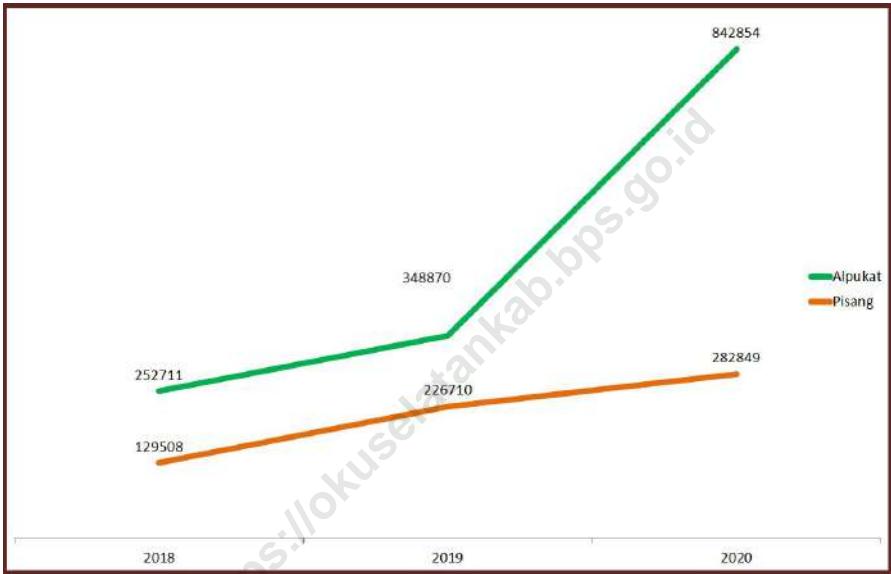
*Production of fish capture in Ogan Komering Ulu Selatan in 2019 was 577,75 tons of fish, decreased from year*

ton ikan, menurun dibandingkan tahun 2018 yang mencapai 2.228 ton ikan. Sementara produksi perikanan budidaya adalah 2.228 ton ikan. Jumlah produksi ini sangat didominasi oleh metode budidaya kolam air tawar yang produksinya mencapai 1.385 ton ikan, dengan luas areal perikanan budidaya sekitar 1.827 ha.

*2018 which reached 2.228 tons of fish. Meanwhile, production of aquaculture reached 2.228 tons of fish. This number is highly dominated by fresh water pound methode of aquaculture which production reached 1.385 tons of fish, with total area of aquaculture about 1.827 hectares.*

<https://lokuselatankab.bps.go.id>

**Gambar 5.1** Produksi Buah Alpukat dan Pisang di Kabupaten Ogan Komering Ulu Selatan (kwintal), 2020  
**Figures 5.1** Production of Banana and Avocado in Ogan Komering Ulu Selatan Regency (Quintal), 2020

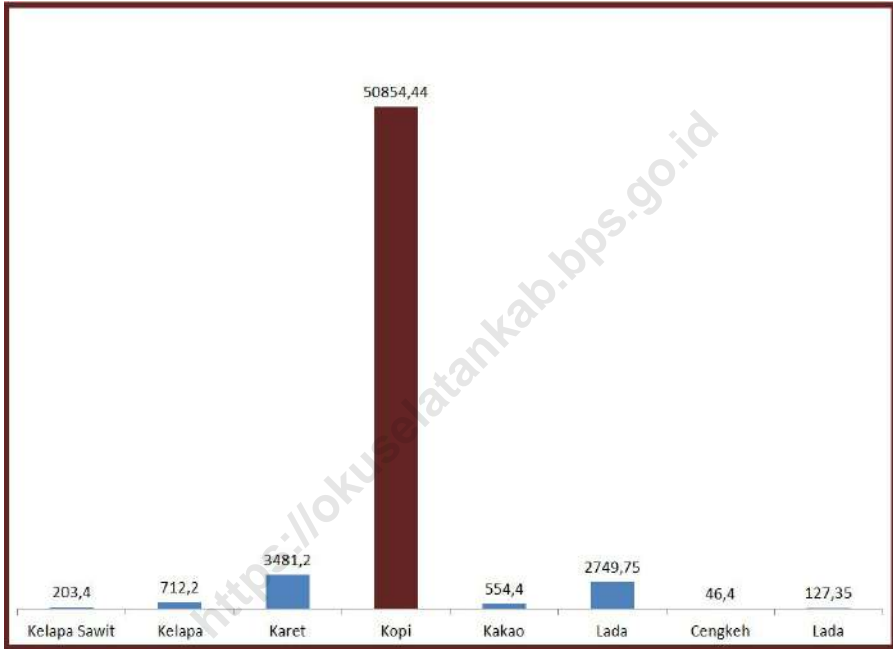


Sumber/Source: BPS, Statistik Pertanian Hortikultura SPH–BST/ BPS–Statistics Indonesia, Agricultural Statistic for Horticulture SPH–BST



**Gambar**  
**Figures** 5.2

**Produksi Perkebunan Menurut Jenis Tanaman di Kabupaten Ogan Komering Ulu Selatan (ton), 2020**  
*Production of Estate by Type of Crops in Ogan Komering Ulu Selatan Regency (ton), 2020*



Sumber/Source : Dinas Pertanian Kabupaten Ogan Komering Ulu Selatan/ Agriculture Office of Ogan Komering Ulu Selatan Regency

**5.1 HORTIKULTURA  
HORTICULTURE**

**Tabel 5.1.1 Luas Panen Tanaman Sayuran Menurut Kecamatan dan Jenis Tanaman di Kabupaten Ogan Komering Ulu Selatan (ha), 2019 dan 2020**  
*Harvested Area of Vegetables by Subdistrict and Kind of Plant in Ogan Komering Ulu Selatan Regency (ha), 2019 and 2020*

| Kecamatan<br>Subdistrict         | Bawang Merah/Shallot |          | Cabai/Chili |            |
|----------------------------------|----------------------|----------|-------------|------------|
|                                  | 2019                 | 2020*    | 2019        | 2020*      |
| (1)                              | (2)                  | (3)      | (4)         | (5)        |
| Mekakau Ilir                     | –                    | –        | 9           | 5          |
| Banding Agung                    | –                    | –        | 3           | 5          |
| Warkuk Ranau Selatan             | 4                    | 4        | 5           | 19         |
| BPR Ranau Tengah                 | –                    | –        | 10          | 6          |
| Buay Pemaca                      | –                    | –        | 35          | 91         |
| Simpang                          | –                    | –        | 8           | 11         |
| Buana Pemaca                     | –                    | –        | 4           | 10         |
| Muaradua                         | –                    | –        | 4           | 2          |
| Buay Rawan                       | –                    | –        | 2           | 7          |
| Buay Sandang Aji                 | –                    | –        | 1           | 2          |
| Tiga Dihaji                      | –                    | –        | 4           | 4          |
| Buay Runjung                     | –                    | –        | 1           | 4          |
| Runjung Agung                    | –                    | –        | 2           | 3          |
| Kisam Tinggi                     | –                    | –        | 14          | 17         |
| Muaradua Kisam                   | –                    | –        | 0           | 6          |
| Kisam Ilir                       | –                    | –        | 14          | 13         |
| Pulau Beringin                   | –                    | –        | 77          | 51         |
| Sindang Danau                    | –                    | –        | 42          | 31         |
| Sungai Are                       | 1                    | 2        | 29          | 28         |
| <b>Ogan Komering Ulu Selatan</b> | <b>5</b>             | <b>6</b> | <b>264</b>  | <b>315</b> |

Lanjutan Tabel/*Continued Table 5.1.1*

| Kecamatan<br>Subdistrict         | Kentang/Potato |       | Kubis/Cabbage |           |
|----------------------------------|----------------|-------|---------------|-----------|
|                                  | 2019           | 2020* | 2019          | 2020*     |
| (1)                              | (6)            | (7)   | (8)           | (9)       |
| Mekakau Ilir                     | –              | –     | –             | –         |
| Banding Agung                    | –              | –     | –             | –         |
| Warkuk Ranau Selatan             | –              | –     | 7             | 6         |
| BPR Ranau Tengah                 | –              | –     | 5             | –         |
| Buay Pemaca                      | –              | –     | –             | –         |
| Simpang                          | –              | –     | –             | –         |
| Buana Pemaca                     | –              | –     | –             | –         |
| Muaradua                         | –              | –     | –             | –         |
| Buay Rawan                       | –              | –     | –             | –         |
| Buay Sandang Aji                 | –              | –     | –             | –         |
| Tiga Dihaji                      | –              | –     | –             | –         |
| Buay Runjung                     | –              | –     | –             | –         |
| Runjung Agung                    | –              | –     | –             | –         |
| Kisam Tinggi                     | –              | –     | –             | –         |
| Muaradua Kisam                   | –              | –     | –             | –         |
| Kisam Ilir                       | –              | –     | –             | –         |
| Pulau Beringin                   | –              | –     | 20            | 11        |
| Sindang Danau                    | –              | –     | –             | 1         |
| Sungai Are                       | –              | –     | –             | –         |
| <b>Ogan Komering Ulu Selatan</b> | –              | –     | <b>32</b>     | <b>18</b> |

Lanjutan Tabel/Continued Table 5.1.1

| Kecamatan<br>Subdistrict         | Petsai/Chinese<br>Cabbage |                   | Tomat/Tomato |                   | Bawang Putih/Garlic |                   |
|----------------------------------|---------------------------|-------------------|--------------|-------------------|---------------------|-------------------|
|                                  | 2019                      | 2020 <sup>x</sup> | 2019         | 2020 <sup>x</sup> | 2019                | 2020 <sup>x</sup> |
| (1)                              | (10)                      | (11)              | (12)         | (13)              | (14)                | (15)              |
| Mekakau Ilir                     | –                         | –                 | 1            | 1                 | –                   | –                 |
| Banding Agung                    | –                         | –                 | –            | 4                 | –                   | –                 |
| Warkuk Ranau Selatan             | –                         | 2                 | 12           | 15                | 2                   | 7                 |
| BPR Ranau Tengah                 | –                         | –                 | 5            | 6                 | –                   | –                 |
| Buay Pemaca                      | –                         | –                 | –            | –                 | –                   | –                 |
| Simpang                          | –                         | –                 | –            | –                 | –                   | –                 |
| Buana Pemaca                     | –                         | –                 | –            | 1                 | –                   | –                 |
| Muaradua                         | –                         | –                 | –            | –                 | –                   | –                 |
| Buay Rawan                       | –                         | –                 | –            | 1                 | –                   | –                 |
| Buay Sandang Aji                 | –                         | –                 | –            | –                 | –                   | –                 |
| Tiga Dihaji                      | –                         | –                 | –            | –                 | –                   | –                 |
| Buay Runjung                     | –                         | –                 | –            | 1                 | –                   | –                 |
| Runjung Agung                    | –                         | –                 | 1            | –                 | –                   | –                 |
| Kisam Tinggi                     | –                         | –                 | 2            | 2                 | –                   | 5                 |
| Muaradua Kisam                   | –                         | –                 | –            | –                 | –                   | –                 |
| Kisam Ilir                       | –                         | –                 | 5            | 5                 | –                   | –                 |
| Pulau Beringin                   | 13                        | 12                | –            | –                 | 3                   | 15                |
| Sindang Danau                    | –                         | 2                 | –            | 1                 | –                   | 10                |
| Sungai Are                       | –                         | –                 | 4            | –                 | –                   | 15                |
| <b>Ogan Komering Ulu Selatan</b> | <b>13</b>                 | <b>16</b>         | <b>30</b>    | <b>37</b>         | <b>5</b>            | <b>52</b>         |

Lanjutan Tabel/Continued Table 5.1.1

| Kecamatan<br>Subdistrict         | Buncis/ String Bean |                   | Kacang Panjang/<br>Long Beans |                   | Terung/ Eggplant |                   |
|----------------------------------|---------------------|-------------------|-------------------------------|-------------------|------------------|-------------------|
|                                  | 2019                | 2020 <sup>x</sup> | 2019                          | 2020 <sup>x</sup> | 2019             | 2020 <sup>x</sup> |
| (1)                              | (16)                | (17)              | (18)                          | (19)              | (20)             | (21)              |
| Mekakau Ilir                     | 2                   | 2                 | –                             | –                 | 2                | –                 |
| Banding Agung                    | –                   | 2                 | –                             | –                 | –                | –                 |
| Warkuk Ranau Selatan             | 4                   | 3                 | 2                             | 4                 | 5                | –                 |
| BPR Ranau Tengah                 | 6                   | 5                 | –                             | –                 | 3                | 1                 |
| Buay Pemaca                      | –                   | –                 | 1                             | 1                 | –                | 2                 |
| Simpang                          | –                   | –                 | –                             | 1                 | 2                | –                 |
| Buana Pemaca                     | –                   | –                 | –                             | 2                 | –                | 2                 |
| Muaradua                         | –                   | –                 | 1                             | 1                 | –                | –                 |
| Buay Rawan                       | –                   | –                 | 2                             | 2                 | 2                | 3                 |
| Buay Sandang Aji                 | –                   | –                 | 1                             | 5                 | –                | 3                 |
| Tiga Dihaji                      | –                   | –                 | 2                             | 3                 | 2                | 4                 |
| Buay Runjung                     | –                   | –                 | –                             | 1                 | 1                | 8                 |
| Runjung Agung                    | 2                   | –                 | 2                             | –                 | 1                | 5                 |
| Kisam Tinggi                     | 1                   | 3                 | 2                             | 4                 | 4                | 3                 |
| Muaradua Kisam                   | –                   | –                 | –                             | –                 | –                | –                 |
| Kisam Ilir                       | 5                   | 4                 | 7                             | 7                 | 6                | 5                 |
| Pulau Beringin                   | 8                   | 7                 | –                             | –                 | –                | –                 |
| Sindang Danau                    | –                   | 3                 | –                             | 1                 | –                | 2                 |
| Sungai Are                       | –                   | –                 | –                             | –                 | 2                | 5                 |
| <b>Ogan Komering Ulu Selatan</b> | <b>28</b>           | <b>29</b>         | <b>20</b>                     | <b>32</b>         | <b>30</b>        | <b>43</b>         |

Catatan/Note: <sup>x</sup> Angka Sementara/ Preliminary Figures

Sumber/Source: BPS, Statistik Pertanian Hortikultura SPH–SBS/BPS–Statistics Indonesia, Agricultural Statistic for Horticulture SPH–SBS

**Tabel**  
**Table** 5.1.2

**Produksi Tanaman Sayuran Menurut Kecamatan dan Jenis Tanaman di Kabupaten Ogan Komering Ulu Selatan (kuintal), 2019 dan 2020**  
*Production of Vegetables by Subdistrict and Kind of Plant in Ogan Komering Ulu Selatan Regency (quintal), 2019 dan 2020*

| Kecamatan<br>Subdistrict         | Bawang Merah/Shallot |           | Cabai/Chili   |               |
|----------------------------------|----------------------|-----------|---------------|---------------|
|                                  | 2019                 | 2020*     | 2019          | 2020*         |
| (1)                              | (2)                  | (3)       | (4)           | (5)           |
| Mekakau Ilir                     | –                    | –         | 422           | 236           |
| Banding Agung                    | –                    | –         | 134           | 143           |
| Warkuk Ranau Selatan             | 56                   | 27        | 460           | 369           |
| BPR Ranau Tengah                 | –                    | –         | 530           | 37            |
| Buay Pemaca                      | –                    | –         | 1450          | 2 490         |
| Simpang                          | –                    | –         | 1139          | 836           |
| Buana Pemaca                     | –                    | –         | 98            | 248           |
| Muaradua                         | –                    | –         | 275           | 24            |
| Buay Rawan                       | –                    | –         | 55            | 413           |
| Buay Sandang Aji                 | –                    | –         | 120           | 275           |
| Tiga Dihaji                      | –                    | –         | 275           | 652           |
| Buay Runjung                     | –                    | –         | 98            | 487           |
| Runjung Agung                    | –                    | –         | 110           | 162           |
| Kisam Tinggi                     | –                    | –         | 568           | 435           |
| Muaradua Kisam                   | –                    | –         | 00            | 471           |
| Kisam Ilir                       | –                    | –         | 1186          | 826           |
| Pulau Beringin                   | –                    | –         | 18 767        | 10 140        |
| Sindang Danau                    | –                    | –         | 2710          | 1 233         |
| Sungai Are                       | 15                   | 4         | 3853          | 1 649         |
| <b>Ogan Komering Ulu Selatan</b> | <b>71</b>            | <b>31</b> | <b>32 250</b> | <b>21 126</b> |

Lanjutan Tabel/Continued Table 5.1.2

| Kecamatan<br>Subdistrict         | Kentang/Potato |          | Kubis/Cabbage |              |
|----------------------------------|----------------|----------|---------------|--------------|
|                                  | 2019           | 2020*    | 2019          | 2020*        |
| (1)                              | (6)            | (7)      | (8)           | (9)          |
| Mekakau Ilir                     | –              | –        | –             | –            |
| Banding Agung                    | –              | –        | –             | –            |
| Warkuk Ranau Selatan             | –              | –        | 750           | 740          |
| BPR Ranau Tengah                 | –              | –        | 300           | –            |
| Buay Pemaca                      | –              | –        | –             | –            |
| Simpang                          | –              | –        | –             | –            |
| Buana Pemaca                     | –              | –        | –             | –            |
| Muaradua                         | –              | –        | –             | –            |
| Buay Rawan                       | –              | –        | –             | –            |
| Buay Sandang Aji                 | –              | –        | –             | –            |
| Tiga Dihaji                      | –              | –        | –             | –            |
| Buay Runjung                     | –              | –        | –             | –            |
| Runjung Agung                    | –              | –        | –             | –            |
| Kisam Tinggi                     | –              | –        | –             | –            |
| Muaradua Kisam                   | –              | –        | –             | –            |
| Kisam Ilir                       | –              | –        | –             | –            |
| Pulau Beringin                   | –              | –        | 3 783         | 1 024        |
| Sindang Danau                    | –              | –        | –             | 2            |
| Sungai Are                       | –              | –        | –             | –            |
| <b>Ogan Komering Ulu Selatan</b> | <b>–</b>       | <b>–</b> | <b>4 833</b>  | <b>1 766</b> |

Lanjutan Tabel/Continued Table 5.1.2

| Kecamatan<br>Subdistrict         | Petsai<br>Chinese Cabbage |                   | Tomat/Tomato |                   | Bawang Putih/Garlic |                   |
|----------------------------------|---------------------------|-------------------|--------------|-------------------|---------------------|-------------------|
|                                  | 2019                      | 2020 <sup>x</sup> | 2019         | 2020 <sup>x</sup> | 2019                | 2020 <sup>x</sup> |
| (1)                              | (10)                      | (11)              | (12)         | (13)              | (14)                | (15)              |
| Mekakau Ilir                     | –                         | –                 | 50           | 60                | –                   | –                 |
| Banding Agung                    | –                         | –                 | –            | 284               | –                   | –                 |
| Warkuk Ranau Selatan             | –                         | 215               | 3430         | 2 020             | 2                   | 40                |
| BPR Ranau Tengah                 | –                         | –                 | 430          | 484               | –                   | –                 |
| Buay Pemaca                      | –                         | –                 | –            | –                 | –                   | –                 |
| Simpang                          | –                         | –                 | –            | –                 | –                   | –                 |
| Buana Pemaca                     | –                         | –                 | –            | 10                | –                   | –                 |
| Muaradua                         | –                         | –                 | –            | –                 | –                   | –                 |
| Buay Rawan                       | –                         | –                 | –            | 10                | –                   | –                 |
| Buay Sandang Aji                 | –                         | –                 | –            | –                 | –                   | –                 |
| Tiga Dihaji                      | –                         | –                 | –            | –                 | –                   | –                 |
| Buay Runjung                     | –                         | –                 | –            | 60                | –                   | –                 |
| Runjung Agung                    | –                         | –                 | 150          | –                 | –                   | –                 |
| Kisam Tinggi                     | –                         | –                 | 600          | 3                 | –                   | 25                |
| Muaradua Kisam                   | –                         | –                 | –            | –                 | –                   | –                 |
| Kisam Ilir                       | –                         | –                 | 1 315        | 565               | –                   | –                 |
| Pulau Beringin                   | 1 970                     | 1 081             | –            | –                 | 5                   | 120               |
| Sindang Danau                    | –                         | 16                | –            | 3                 | –                   | 40                |
| Sungai Are                       | –                         | –                 | 440          | –                 | –                   | 75                |
| <b>Ogan Komering Ulu Selatan</b> | <b>1 970</b>              | <b>1 312</b>      | <b>6 415</b> | <b>3 499</b>      | <b>7</b>            | <b>300</b>        |



Lanjutan Tabel/Continued Table 5.1.2

| Kecamatan<br>Subdistrict         | Buncis/ <i>String Bean</i> |                   | Kacang Panjang/<br><i>Long Beans</i> |                   | Terung/ <i>Eggplant</i> |                   |
|----------------------------------|----------------------------|-------------------|--------------------------------------|-------------------|-------------------------|-------------------|
|                                  | 2019                       | 2020 <sup>x</sup> | 2019                                 | 2020 <sup>x</sup> | 2019                    | 2020 <sup>x</sup> |
| (1)                              | (16)                       | (17)              | (18)                                 | (19)              | (20)                    | (21)              |
| Mekakau Ilir                     | 100                        | 70                | –                                    | –                 | 67                      | –                 |
| Banding Agung                    | –                          | 407               | –                                    | –                 | –                       | –                 |
| Warkuk Ranau Selatan             | 925                        | 15                | 320                                  | 400               | 1 300                   | –                 |
| BPR Ranau Tengah                 | 215                        | 250               | –                                    | –                 | 220                     | 40                |
| Buay Pemaca                      | –                          | –                 | 2                                    | 10                | –                       | 202               |
| Simpang                          | –                          | –                 | –                                    | 62                | 420                     | –                 |
| Buana Pemaca                     | –                          | –                 | –                                    | 15                | –                       | 20                |
| Muaradua                         | –                          | –                 | 150                                  | 20                | –                       | –                 |
| Buay Rawan                       | –                          | –                 | 26                                   | 10                | 736                     | 164               |
| Buay Sandang Aji                 | –                          | –                 | 100                                  | 160               | –                       | 310               |
| Tiga Dihaji                      | –                          | –                 | 90                                   | 342               | 80                      | 390               |
| Buay Runjung                     | –                          | –                 | –                                    | 60                | 100                     | 1 482             |
| Runjung Agung                    | 305                        | –                 | 250                                  | –                 | 180                     | 170               |
| Kisam Tinggi                     | 140                        | 76                | 200                                  | 113               | 420                     | 22                |
| Muaradua Kisam                   | –                          | –                 | –                                    | –                 | –                       | –                 |
| Kisam Ilir                       | 830                        | 393               | 380                                  | 372               | 1 680                   | 1 260             |
| Pulau Beringin                   | 777                        | 858               | –                                    | –                 | –                       | –                 |
| Sindang Danau                    | –                          | 73                | –                                    | 2                 | –                       | 7                 |
| Sungai Are                       | –                          | –                 | –                                    | –                 | 371                     | 747               |
| <b>Ogan Komerung Ulu Selatan</b> | <b>3 292</b>               | <b>2 142</b>      | <b>151,8</b>                         | <b>1 566</b>      | <b>5 574</b>            | <b>4 814</b>      |

Catatan/Note: <sup>x</sup> Angka Sementara/ Preliminary Figures

Sumber/Source: BPS, Statistik Pertanian Hortikultura SPH–SBS/BPS–Statistics Indonesia, Agricultural Statistic for Horticulture SPH–SBS

**Tabel**  
**Table** 5.1.3

**Luas Panen Tanaman Sayuran dan Buah–buahan Semusim Menurut Jenis Tanaman di Kabupaten Ogan Komering Ulu Selatan (ha), 2017–2020**  
**Harvested Area of Seasonal Vegetables and Fruits by Kind of Plant in Ogan Komering Ulu Selatan Regency (ha), 2017–2020**

| Jenis Tanaman<br>Kind of Plants                   | 2017 | 2018 | 2019 | 2020* |
|---|------|------|------|-------|
| (1)   | (3)  | (4)  | (5)  | (6)   |
| <b>Sayuran/Vegetables:</b>                        |      |      |      |       |
| Bawang Merah/ Shallot                             | –    | –    | 5    | 6     |
| Bawang Putih/ Garlic                              | –    | –    | 5    | 52    |
| Cabai Besar/ Chili ( <i>Capsicum Annum</i> )      | 390  | 259  | 147  | 191   |
| Cabai Rawit/ Chili ( <i>Capsicum Frutescens</i> ) | 419  | 235  | 117  | 124   |
| Kentang/ Potato                                   | –    | –    | –    | –     |
| Kubis/ Cabbage                                    | 40   | 37   | 32   | 18    |
| Bawang Daun/ Wlech Onion                          | 56   | 39   | 35   | 45    |
| Terung/ Eggplant                                  | 53   | 47   | 30   | 43    |
| Tomat/ Tomato                                     | 43   | 36   | 30   | 37    |
| <b>Buah–buahan/Fruits:</b>                        |      |      |      |       |
| Semangka/ Watermelon                              | –    | –    | 1    | 1     |
| Stroberi/ Strawberry                              | –    | –    | –    | –     |

Catatan/Note: \* Angka Sementara/ Preliminary Figures

Sumber/Source: BPS, Statistik Pertanian Hortikultura SPH–SBS/BPS–Statistics Indonesia, Agricultural Statistic for Horticulture SPH–SBS

**Tabel**  
**Table** 5.1.4

**Produksi Tanaman Sayuran dan Buah–buahan Semusim Menurut Jenis Tanaman di Kabupaten Ogan Komering Ulu Selatan (kwintal), 2017–2020**  
**Production of Seasonal Vegetables and Fruits by Kind of Plant in Ogan Komering Ulu Selatan Regency (quintal), 2017–2020**

| Jenis Tanaman<br>Kind of Plants                   | 2017   | 2018   | 2019   | 2020*  |
|---|--------|--------|--------|--------|
| (1)   | (3)    | (4)    | (5)    | (6)    |
| <b>Sayuran/Vegetables:</b>                        |        |        |        |        |
| Bawang Merah/ Shallot                             | –      | –      | 71     | 31     |
| Bawang Putih/ Garlic                              | –      | –      | 7      | 300    |
| Cabai Besar/ Chili ( <i>Capsicum Annum</i> )      | 44 152 | 24 437 | 11 892 | 9 731  |
| Cabai Rawit/ Chili ( <i>Capsicum Frutescens</i> ) | 55 061 | 31 161 | 20 358 | 11 395 |
| Kentang/ Potato                                   | –      | –      | –      | –      |
| Kubis/ Cabbage                                    | 10 020 | 6 565  | 4 833  | 1 766  |
| Bawang Daun/ Wlech Onion                          | 5 006  | 1 823  | 2 362  | 1 862  |
| Terung/ Eggplant                                  | 17 797 | 7 092  | 5 574  | 4 814  |
| Tomat/ Tomato                                     | 21 039 | 5 913  | 6 415  | 3 499  |
| <b>Buah–buahan/Fruits:</b>                        |        |        |        |        |
| Semangka/ Watermelon                              | –      | –      | 6      | 3      |
| Stroberi/ Strawberry                              | –      | –      | –      | –      |

Catatan/Note: \* Angka Sementara/ Preliminary Figures

Sumber/Source: BPS, Statistik Pertanian Hortikultura SPH–SBS/BPS–Statistics Indonesia, Agricultural Statistic for Horticulture SPH–SBS

**Tabel**  
**Table** 5.1.5

**Luas Panen Tanaman Biofarmaka Menurut Kecamatan dan Jenis Tanaman di Kabupaten Ogan Komering Ulu Selatan (m<sup>2</sup>), 2019 dan 2020**  
**Harvested Area of Medicinal Plants by Subdistrict and Kind of Plant in Ogan Komering Ulu Selatan Regency (m<sup>2</sup>), 2019 and 2020**

| Kecamatan<br>Subdistrict         | Jahe/Ginger   |               | Laos/Lengkuas/Galanga |               |
|----------------------------------|---------------|---------------|-----------------------|---------------|
|                                  | 2019          | 2020*         | 2019                  | 2020*         |
| (1)                              | (2)           | (3)           | (4)                   | (5)           |
| Mekakau Ilir                     | 20 000        | 1             | –                     | –             |
| Banding Agung                    | –             | –             | –                     | –             |
| Warkuk Ranau Selatan             | 15 000        | 3 000         | 3 000                 | 2 000         |
| BPR Ranau Tengah                 | –             | 4             | –                     | –             |
| Buay Pemaca                      | –             | –             | –                     | –             |
| Simpang                          | 110           | 75            | 550                   | 380           |
| Buana Pemaca                     | 20 000        | –             | –                     | –             |
| Muaradua                         | –             | –             | –                     | –             |
| Buay Rawan                       | 1 500         | 4 000         | 2 000                 | 2 000         |
| Buay Sandang Aji                 | –             | –             | –                     | –             |
| Tiga Dihaji                      | –             | –             | –                     | –             |
| Buay Runjung                     | –             | –             | –                     | –             |
| Runjung Agung                    | –             | –             | –                     | –             |
| Kisam Tinggi                     | –             | 20 000        | –                     | 10 000        |
| Muaradua Kisam                   | –             | –             | –                     | –             |
| Kisam Ilir                       | –             | –             | –                     | –             |
| Pulau Beringin                   | 29 630        | 9 000         | 19 550                | 10 050        |
| Sindang Danau                    | 1 900         | 5 000         | 500                   | 300           |
| Sungai Are                       | 5 000         | 2 100         | 109                   | 300           |
| <b>Ogan Komering Ulu Selatan</b> | <b>93 140</b> | <b>43 180</b> | <b>25 709</b>         | <b>25 030</b> |

Lanjutan Tabel/Continued Table 5.1.5

| Kecamatan<br>Subdistrict         | Kencur/East Indian Galangal |              | Kunyit/Turmeric |               |
|----------------------------------|-----------------------------|--------------|-----------------|---------------|
|                                  | 2019                        | 2020*        | 2019            | 2020*         |
| (1)                              | (6)                         | (7)          | (8)             | (9)           |
| Mekakau Ilir                     | –                           | –            | –               | –             |
| Banding Agung                    | –                           | –            | –               | –             |
| Warkuk Ranau Selatan             | –                           | 300          | 6 000           | 2 000         |
| BPR Ranau Tengah                 | –                           | –            | –               | –             |
| Buay Pemaca                      | –                           | –            | –               | –             |
| Simpang                          | 280                         | 150          | 580             | 250           |
| Buana Pemaca                     | –                           | –            | –               | –             |
| Muaradua                         | –                           | –            | –               | –             |
| Buay Rawan                       | –                           | –            | 20 000          | 3 600         |
| Buay Sandang Aji                 | –                           | –            | –               | –             |
| Tiga Dihaji                      | –                           | –            | –               | –             |
| Buay Runjung                     | –                           | –            | –               | –             |
| Runjung Agung                    | –                           | –            | –               | –             |
| Kisam Tinggi                     | –                           | 5 000        | –               | 5 000         |
| Muaradua Kisam                   | –                           | –            | –               | –             |
| Kisam Ilir                       | –                           | –            | –               | –             |
| Pulau Beringin                   | –                           | –            | 12 550          | 7 350         |
| Sindang Danau                    | –                           | –            | 200             | 650           |
| Sungai Are                       | –                           | 60           | –               | 480           |
| <b>Ogan Komering Ulu Selatan</b> | <b>280</b>                  | <b>5 510</b> | <b>39 330</b>   | <b>19 330</b> |

Catatan/Note: \* Angka Sementara/ Preliminary Figures

Sumber/Source: BPS, Statistik Pertanian Hortikultura SPH–SBS/BPS–Statistics Indonesia, Agricultural Statistic for Horticulture SPH–SBS

**Tabel**  
**Table** 5.1.6

**Produksi Tanaman Biofarmaka Menurut Kecamatan dan Jenis Tanaman di Kabupaten Ogan Komering Ulu Selatan (kg), 2019 and 2020**  
*Production of Medicinal Plants by Subdistrict and Kind of Plant in Ogan Komering Ulu Selatan Regency (kg), 2019 and 2020*

| Kecamatan<br>Subdistrict         | Jahe/Ginger    |                | Laos/Lengkuas/Galanga |                |
|----------------------------------|----------------|----------------|-----------------------|----------------|
|                                  | 2019           | 2020*          | 2019                  | 2020*          |
| (1)                              | (2)            | (3)            | (4)                   | (5)            |
| Mekakau Ilir                     | 13 000         | 7              | –                     | –              |
| Banding Agung                    | –              | –              | –                     | –              |
| Warkuk Ranau Selatan             | 100 000        | 3 000          | 14 700                | 2 500          |
| BPR Ranau Tengah                 | –              | 20             | –                     | –              |
| Buay Pemaca                      | –              | –              | –                     | –              |
| Simpang                          | 1 140          | 500            | 5 480                 | 3 280          |
| Buana Pemaca                     | 100 000        | –              | –                     | –              |
| Muaradua                         | –              | –              | –                     | –              |
| Buay Rawan                       | 2 000          | 19 000         | 2 500                 | 8 500          |
| Buay Sandang Aji                 | –              | –              | –                     | –              |
| Tiga Dihaji                      | –              | –              | –                     | –              |
| Buay Runjung                     | –              | –              | –                     | –              |
| Runjung Agung                    | –              | –              | –                     | –              |
| Kisam Tinggi                     | –              | 10 000         | –                     | 5 000          |
| Muaradua Kisam                   | –              | –              | –                     | –              |
| Kisam Ilir                       | –              | –              | –                     | –              |
| Pulau Beringin                   | 160 300        | 76 700         | 163 100               | 163 545        |
| Sindang Danau                    | 10 500         | 6 000          | 1 900                 | 525            |
| Sungai Are                       | 12 000         | 13 650         | 855                   | 2 100          |
| <b>Ogan Komering Ulu Selatan</b> | <b>398 940</b> | <b>128 877</b> | <b>188 535</b>        | <b>185 450</b> |

Lanjutan Tabel/Continued Table 5.1.6

| Kecamatan<br>Subdistrict         | Kencur/East Indian Galangal |              | Kunyit/Turmeric |                |
|----------------------------------|-----------------------------|--------------|-----------------|----------------|
|                                  | 2019                        | 2020*        | 2019            | 2020*          |
| (1)                              | (6)                         | (7)          | (8)             | (9)            |
| Mekakau Ilir                     | –                           | –            | –               | –              |
| Banding Agung                    | –                           | –            | –               | –              |
| Warkuk Ranau Selatan             | –                           | 200          | 31 000          | 12 500         |
| BPR Ranau Tengah                 | –                           | –            | –               | –              |
| Buay Pemaca                      | –                           | –            | –               | –              |
| Simpang                          | 1 910                       | 670          | 4 150           | 1 750          |
| Buana Pemaca                     | –                           | –            | –               | –              |
| Muaradua                         | –                           | –            | –               | –              |
| Buay Rawan                       | –                           | –            | 19 000          | 16 900         |
| Buay Sandang Aji                 | –                           | –            | –               | –              |
| Tiga Dihaji                      | –                           | –            | –               | –              |
| Buay Runjung                     | –                           | –            | –               | –              |
| Runjung Agung                    | –                           | –            | –               | –              |
| Kisam Tinggi                     | –                           | 2 000        | –               | 20 000         |
| Muaradua Kisam                   | –                           | –            | –               | –              |
| Kisam Ilir                       | –                           | –            | –               | –              |
| Pulau Beringin                   | –                           | –            | 28 310          | 73 208         |
| Sindang Danau                    | –                           | –            | 650             | 670            |
| Sungai Are                       | –                           | 300          | –               | 350            |
| <b>Ogan Komering Ulu Selatan</b> | <b>1 910</b>                | <b>3 170</b> | <b>83 110</b>   | <b>125 378</b> |

Catatan/Note: \* Angka Sementara/ Preliminary Figures

Sumber/Source: BPS, Statistik Pertanian Hortikultura SPH–SBS/BPS–Statistics Indonesia, Agricultural Statistic for Horticulture SPH–SBS

**Tabel**  
**Table** 5.1.7

**Luas Panen Tanaman Biofarmaka Menurut Jenis Tanaman di Kabupaten Ogan Komering Ulu Selatan (m<sup>2</sup>), 2017–2020**  
**Harvested Area of Medicinal Plants by Kind of Plant in Ogan Komering Ulu Selatan Regency (m<sup>2</sup>), 2017–2020**

| Jenis Tanaman<br>Kind of Plants       | 2017      | 2018    | 2019   | 2020*  |
|---------------------------------------|-----------|---------|--------|--------|
| (1)                                   | (3)       | (4)     | (5)    | (6)    |
| Jahe/ <i>Ginger</i>                   | 1 031 975 | 171 707 | 93 140 | 43 180 |
| Kencur/ <i>East Indian Galangal</i>   | 13 951    | 15 310  | 280    | 5 510  |
| Kunyit/ <i>Turmeric</i>               | 110 959   | 29 580  | 39 330 | 19 330 |
| Laos/Lengkuas/ <i>Galanga</i>         | 104 163   | 60 411  | 25 709 | 25 030 |
| Lidah Buaya/ <i>Oliviera</i>          | 175       | –       | –      | –      |
| Mahkota Dewa/ <i>God's Crown</i>      | 150       | –       | –      | –      |
| Mengkudu/Pace/ <i>Indian Mulberry</i> | 270       | –       | –      | –      |

Catatan/Note: \* Angka Sementara/ *Preliminary Figures*

Sumber/Source: BPS, Statistik Pertanian Hortikultura SPH–SBS/BPS–*Statistics Indonesia, Agricultural Statistic for Horticulture SPH–SBS*



**Tabel**  
**Table** 5.1.8**Produksi Tanaman Biofarmaka Menurut Jenis Tanaman  
di Kabupaten Ogan Komering Ulu Selatan (kg), 2017–  
2020*****Production of Medicinal Plants by Kind of Plant in Ogan  
Komering Ulu Selatan Regency (kg), 2017–2020***

| <b>Jenis Tanaman</b><br><b>Kind of Plants</b> | <b>2017</b> | <b>2018</b> | <b>2019</b> | <b>2020*</b> |
|---|-------------|-------------|-------------|--------------|
| (1)   | (3)         | (4)         | (5)         | (6)          |
| <i>Jahe/ Ginger</i>                           | 602 139     | 273 897     | 398 940     | 128 877      |
| <i>Kencur/ East Indian Galangal</i>           | 13 367      | 11 290      | 1 910       | 3 170        |
| <i>Kunyit/ Turmeric</i>                       | 133 415     | 62 202      | 83 110      | 125 378      |
| <i>Laos/Lengkuas/ Galanga</i>                 | 110 688     | 60 111      | 188 535     | 185 450      |
| <i>Lidah Buaya/ Oliviera</i>                  | 175         | –           | –           | –            |
| <i>Mahkota Dewa/ God's Crown</i>              | 1 800       | –           | –           | –            |
| <i>Mengkudu/Pace/ Indian Mulberry</i>         | 200         | –           | –           | –            |

Catatan/Note: \* Angka Sementara/ Preliminary Figures

Sumber/Source: BPS, Statistik Pertanian Hortikultura SPH–SBS/BPS–Statistics Indonesia, Agricultural Statistic for Horticulture SPH–SBS

**Tabel**  
**Table** 5.1.9

**Luas Panen Tanaman Hias Menurut Kecamatan dan Jenis Tanaman di Kabupaten Ogan Komering Ulu Selatan (m<sup>2</sup>), 2019 and 2020**  
**Harvested Area of Ornamental Plants by Subdistrict and Kind of Plant in Ogan Komering Ulu Selatan Regency (m<sup>2</sup>), 2019 and 2020**

| Kecamatan<br>Subdistrict         | Anggrek/ <i>Orchid</i> |      | Krisan/ <i>Chrysantemum</i> |      |
|----------------------------------|------------------------|------|-----------------------------|------|
|                                  | 2019                   | 2020 | 2019                        | 2020 |
| (1)                              | (2)                    | (3)  | (4)                         | (5)  |
| Mekakau Ilir                     | -                      | -    | -                           | -    |
| Banding Agung                    | -                      | -    | -                           | -    |
| Warkuk Ranau Selatan             | -                      | -    | -                           | -    |
| BPR Ranau Tengah                 | -                      | -    | -                           | -    |
| Buay Pemaca                      | -                      | -    | -                           | -    |
| Simpang                          | -                      | -    | -                           | -    |
| Buana Pemaca                     | -                      | -    | -                           | -    |
| Muaradua                         | -                      | -    | -                           | -    |
| Buay Rawan                       | -                      | -    | -                           | -    |
| Buay Sandang Aji                 | -                      | -    | -                           | -    |
| Tiga Dihaji                      | -                      | -    | -                           | -    |
| Buay Runjung                     | -                      | -    | -                           | -    |
| Runjung Agung                    | -                      | -    | -                           | -    |
| Kisam Tinggi                     | -                      | -    | -                           | -    |
| Muaradua Kisam                   | -                      | -    | -                           | -    |
| Kisam Ilir                       | -                      | -    | -                           | -    |
| Pulau Beringin                   | -                      | -    | -                           | -    |
| Sindang Danau                    | -                      | -    | -                           | -    |
| Sungai Are                       | -                      | -    | -                           | -    |
| <b>Ogan Komering Ulu Selatan</b> | -                      | -    | -                           | -    |

Lanjutan Tabel/Continued Table 5.1.9

| Kecamatan<br>Subdistrict         | Mawar/Rose |      | Sedap Malam/Tuberose |      |
|----------------------------------|------------|------|----------------------|------|
|                                  | 2019       | 2020 | 2019                 | 2020 |
| (1)                              | (6)        | (7)  | (8)                  | (9)  |
| Mekakau Ilir                     | -          | -    | -                    | -    |
| Banding Agung                    | -          | -    | -                    | -    |
| Warkuk Ranau Selatan             | -          | -    | -                    | -    |
| BPR Ranau Tengah                 | -          | -    | -                    | -    |
| Buay Pemaca                      | -          | -    | -                    | -    |
| Simpang                          | -          | -    | -                    | -    |
| Buana Pemaca                     | -          | -    | -                    | -    |
| Muaradua                         | -          | -    | -                    | -    |
| Buay Rawan                       | -          | -    | -                    | -    |
| Buay Sandang Aji                 | -          | -    | -                    | -    |
| Tiga Dihaji                      | -          | -    | -                    | -    |
| Buay Runjung                     | -          | -    | -                    | -    |
| Runjung Agung                    | -          | -    | -                    | -    |
| Kisam Tinggi                     | -          | -    | -                    | -    |
| Muaradua Kisam                   | -          | -    | -                    | -    |
| Kisam Ilir                       | -          | -    | -                    | -    |
| Pulau Beringin                   | -          | -    | -                    | -    |
| Sindang Danau                    | -          | -    | -                    | -    |
| Sungai Are                       | -          | -    | -                    | -    |
| <b>Ogan Komering Ulu Selatan</b> | -          | -    | -                    | -    |

Sumber/Source: BPS, Statistik Pertanian Hortikultura SPH–TH/BPS–Statistics Indonesia, Agricultural Statistik for Horticulture SPH–TH

**Tabel**  
**Table** 5.1.10

**Produksi Tanaman Hias Menurut Kecamatan dan Jenis Tanaman di Kabupaten Ogan Komering Ulu Selatan (tangkai), 2019 and 2020**  
*Production of Ornamental Plants by Subdistrict and Kind of Plant in Ogan Komering Ulu Selatan Regency (stalks), 2019 and 2020*

| Kecamatan<br>Subdistrict         | Anggrek/ <i>Orchid</i> |      | Krisan/ <i>Chrysantemum</i> |      |
|----------------------------------|------------------------|------|-----------------------------|------|
|                                  | 2019                   | 2020 | 2019                        | 2020 |
| (1)                              | (2)                    | (3)  | (4)                         | (5)  |
| Mekakau Ilir                     | -                      | -    | -                           | -    |
| Banding Agung                    | -                      | -    | -                           | -    |
| Warkuk Ranau Selatan             | -                      | -    | -                           | -    |
| BPR Ranau Tengah                 | -                      | -    | -                           | -    |
| Buay Pemaca                      | -                      | -    | -                           | -    |
| Simpang                          | -                      | -    | -                           | -    |
| Buana Pemaca                     | -                      | -    | -                           | -    |
| Muaradua                         | -                      | -    | -                           | -    |
| Buay Rawan                       | -                      | -    | -                           | -    |
| Buay Sandang Aji                 | -                      | -    | -                           | -    |
| Tiga Dihaji                      | -                      | -    | -                           | -    |
| Buay Runjung                     | -                      | -    | -                           | -    |
| Runjung Agung                    | -                      | -    | -                           | -    |
| Kisam Tinggi                     | -                      | -    | -                           | -    |
| Muaradua Kisam                   | -                      | -    | -                           | -    |
| Kisam Ilir                       | -                      | -    | -                           | -    |
| Pulau Beringin                   | -                      | -    | -                           | -    |
| Sindang Danau                    | -                      | -    | -                           | -    |
| Sungai Are                       | -                      | -    | -                           | -    |
| <b>Ogan Komering Ulu Selatan</b> | -                      | -    | -                           | -    |

Lanjutan Tabel/Continued Table 5.1.10

| Kecamatan<br>Subdistrict         | Mawar/Rose |      | Sedap Malam/Tuberose |      |
|----------------------------------|------------|------|----------------------|------|
|                                  | 2019       | 2020 | 2019                 | 2020 |
| (1)                              | (6)        | (7)  | (8)                  | (9)  |
| Mekakau Ilir                     | -          | -    | -                    | -    |
| Banding Agung                    | -          | -    | -                    | -    |
| Warkuk Ranau Selatan             | -          | -    | -                    | -    |
| BPR Ranau Tengah                 | -          | -    | -                    | -    |
| Buay Pemaca                      | -          | -    | -                    | -    |
| Simpang                          | -          | -    | -                    | -    |
| Buana Pemaca                     | -          | -    | -                    | -    |
| Muaradua                         | -          | -    | -                    | -    |
| Buay Rawan                       | -          | -    | -                    | -    |
| Buay Sandang Aji                 | -          | -    | -                    | -    |
| Tiga Dihaji                      | -          | -    | -                    | -    |
| Buay Runjung                     | -          | -    | -                    | -    |
| Runjung Agung                    | -          | -    | -                    | -    |
| Kisam Tinggi                     | -          | -    | -                    | -    |
| Muaradua Kisam                   | -          | -    | -                    | -    |
| Kisam Ilir                       | -          | -    | -                    | -    |
| Pulau Beringin                   | -          | -    | -                    | -    |
| Sindang Danau                    | -          | -    | -                    | -    |
| Sungai Are                       | -          | -    | -                    | -    |
| <b>Ogan Komering Ulu Selatan</b> | -          | -    | -                    | -    |

Sumber/Source: BPS, Statistik Pertanian Hortikultura SPH–TH/BPS–Statistics Indonesia, Agricultural Statistik for Horticulture SPH–TH

**Tabel**  
**Table** 5.1.11

**Luas Panen Tanaman Hias Menurut Jenis Tanaman di Kabupaten Ogan Komering Ulu Selatan (m<sup>2</sup>), 2017–2020**  
**Harvested Area of Ornamental Plants by Kind of Plant in Ogan Komering Ulu Selatan Regency (m<sup>2</sup>), 2017–2020**

| Jenis Tanaman<br>Kind of Plants | 2017 | 2018 | 2019 | 2020 |
|---------------------------------|------|------|------|------|
| (1)                             | (3)  | (4)  | (5)  | (6)  |
| Anggrek/ <i>Orchid</i>          | –    | –    | –    | –    |
| Krisan/ <i>Chrysantemum</i>     | –    | –    | –    | –    |
| Mawar/ <i>Rose</i>              | –    | –    | –    | –    |
| Sedap Malam/ <i>Tuberose</i>    | –    | –    | –    | –    |

Sumber/Source: BPS, Statistik Pertanian Hortikultura SPH–TH/BPS–Statistics Indonesia, Agricultural Statistik for Horticulture SPH–TH

**Tabel**  
**Table** 5.1.12**Produksi Tanaman Hias Menurut Jenis Tanaman di  
Kabupaten Ogan Komering Ulu Selatan (tangkai), 2017–  
2020**  
*Production of Ornamental Plants by Kind of Plant in Ogan  
Komering Ulu Selatan Regency (stalks), 2017–2020*

| Jenis Tanaman<br><i>Kind of Plants</i> | 2017 | 2018 | 2019 | 2020 |
|--|------|------|------|------|
| (1)                                    | (3)  | (4)  | (5)  | (6)  |
| Anggrek/ <i>Orchid</i>                 | –    | –    | –    | –    |
| Krisan/ <i>Chrysantemum</i>            | –    | –    | –    | –    |
| Mawar/ <i>Rose</i>                     | –    | –    | –    | –    |
| Sedap Malam/ <i>Tuberose</i>           | –    | –    | –    | –    |

Sumber/Source: BPS, Statistik Pertanian Hortikultura SPH–TH/BPS–Statistics Indonesia, Agricultural Statistik for Horticulture SPH–TH

**Tabel**  
**Table** 5.1.13

**Produksi Buah-buahan Menurut Kecamatan dan Jenis Tanaman di Kabupaten Ogan Komering Ulu Selatan (kwintal), 2019 and 2020**  
**Production of Fruits by Subdistrict and Kind of Plant in Ogan Komering Ulu Selatan Regency (quintal), 2019 and 2020**

| Kecamatan<br>Subdistrict         | Mangga/Mango |              | Durian/Durian  |               |
|----------------------------------|--------------|--------------|----------------|---------------|
|                                  | 2019         | 2020*        | 2019           | 2020*         |
| (1)                              | (2)          | (3)          | (4)            | (5)           |
| Mekakau Ilir                     | 270          | 374          | 20 110         | 27 674        |
| Banding Agung                    | –            | –            | 1 500          | 650           |
| Warkuk Ranau Selatan             | –            | –            | –              | –             |
| BPR Ranau Tengah                 | –            | –            | –              | –             |
| Buay Pemaca                      | 676          | 15           | 4 100          | 20            |
| Simpang                          | 3 100        | 2 500        | 24 000         | 11 600        |
| Buana Pemaca                     | 2 550        | –            | 18 000         | –             |
| Muaradua                         | 100          | 90           | 5 720          | 6 300         |
| Buay Rawan                       | –            | 20           | 4 050          | 15 000        |
| Buay Sandang Aji                 | 745          | 600          | 12 217         | 15 000        |
| Tiga Dihaji                      | 90           | 440          | 6 600          | 1 400         |
| Buay Runjung                     | 190          | 401          | 3 100          | 6 000         |
| Runjung Agung                    | 780          | 970          | 2 000          | 2 000         |
| Kisam Tinggi                     | 200          | 150          | 800            | 400           |
| Muaradua Kisam                   | 220          | –            | 90             | 1 875         |
| Kisam Ilir                       | 175          | –            | 625            | 832           |
| Pulau Beringin                   | 500          | 868          | 320            | 907           |
| Sindang Danau                    | –            | –            | 250            | 50            |
| Sungai Are                       | 100          | 150          | 450            | 700           |
| <b>Ogan Komering Ulu Selatan</b> | <b>9 696</b> | <b>6 578</b> | <b>103 932</b> | <b>90 408</b> |



Lanjutan Tabel/Continued Table 5.1.13

| Kecamatan<br>Subdistrict         | Jeruk/Orange |              | Pisang/Banana  |                |
|----------------------------------|--------------|--------------|----------------|----------------|
|                                  | 2019         | 2020*        | 2019           | 2020*          |
| (1)                              | (6)          | (7)          | (8)            | (9)            |
| Mekakau Ilir                     | –            | –            | 700            | 4 699          |
| Banding Agung                    | –            | –            | 12 750         | 10 200         |
| Warkuk Ranau Selatan             | –            | –            | 85 555         | –              |
| BPR Ranau Tengah                 | –            | –            | 500            | 2 400          |
| Buay Pemaca                      | –            | –            | 22 400         | 47 867         |
| Simpang                          | 206          | 420          | 8 700          | 32 500         |
| Buana Pemaca                     | –            | –            | 32 000         | 75 000         |
| Muaradua                         | –            | –            | 11 060         | 7 085          |
| Buay Rawan                       | –            | –            | 15 691         | 29 797         |
| Buay Sandang Aji                 | –            | –            | 20 460         | 23 840         |
| Tiga Dihaji                      | 800          | 900          | 2 552          | 9 447          |
| Buay Runjung                     | –            | –            | –              | 18             |
| Runjung Agung                    | –            | –            | –              | –              |
| Kisam Tinggi                     | 20           | 40           | 2 832          | 1 800          |
| Muaradua Kisam                   | 35           | 64           | 2 461          | 10 445         |
| Kisam Ilir                       | –            | –            | 358            | 4 650          |
| Pulau Beringin                   | 120          | 112          | 2 938          | 10 970         |
| Sindang Danau                    | –            | –            | 313            | 131            |
| Sungai Are                       | –            | –            | 5 440          | 12 000         |
| <b>Ogan Komering Ulu Selatan</b> | <b>1 181</b> | <b>1 536</b> | <b>226 710</b> | <b>282 849</b> |

Lanjutan Tabel/Continued Table 5.1.13

| Kecamatan<br>Subdistrict         | Pepaya/Papaya |               | Salak/Salacca |          |
|----------------------------------|---------------|---------------|---------------|----------|
|                                  | 2019          | 2020*         | 2019          | 2020*    |
| (1)                              | (10)          | (11)          | (12)          | (13)     |
| Mekakau Ilir                     | –             | –             | –             | –        |
| Banding Agung                    | –             | –             | –             | –        |
| Warkuk Ranau Selatan             | –             | –             | –             | –        |
| BPR Ranau Tengah                 | 63            | 60            | –             | –        |
| Buay Pemaca                      | –             | –             | –             | –        |
| Simpang                          | 259           | 45            | –             | –        |
| Buana Pemaca                     | 265           | –             | –             | –        |
| Muaradua                         | 325           | 570           | –             | –        |
| Buay Rawan                       | 3 970         | 12 860        | –             | –        |
| Buay Sandang Aji                 | 37            | 74            | –             | –        |
| Tiga Dihaji                      | 68            | 425           | –             | –        |
| Buay Runjung                     | –             | –             | –             | –        |
| Runjung Agung                    | –             | –             | –             | –        |
| Kisam Tinggi                     | 1 520         | 35            | –             | –        |
| Muaradua Kisam                   | 80            | 517           | –             | –        |
| Kisam Ilir                       | –             | –             | –             | –        |
| Pulau Beringin                   | 400           | 635           | –             | –        |
| Sindang Danau                    | –             | 4             | –             | –        |
| Sungai Are                       | 30            | –             | –             | –        |
| <b>Ogan Komering Ulu Selatan</b> | <b>7 017</b>  | <b>15 225</b> | <b>–</b>      | <b>–</b> |

Lanjutan Tabel/*Continued Table 5.1.13*

| Kecamatan<br>Subdistrict         | Alpukat/ Avocado |                | Duku/Langsar/Kokosan/ Duku |               |
|----------------------------------|------------------|----------------|----------------------------|---------------|
|                                  | 2019             | 2020*          | 2019                       | 2020*         |
| (1)                              | (14)             | (15)           | (16)                       | (17)          |
| Mekakau Ilir                     | 25 200           | 5 994          | 2 500                      | 7 757         |
| Banding Agung                    | 4 426            | 3 639          | 200                        | 300           |
| Warkuk Ranau Selatan             | 274 125          | 807 000        | –                          | –             |
| BPR Ranau Tengah                 | 6 100            | 3 800          | 600                        | 200           |
| Buay Pemaca                      | 1 875            | 630            | 341                        | 15            |
| Simpang                          | 1 550            | 140            | 4 800                      | 530           |
| Buana Pemaca                     | 2 374            | –              | 8 900                      | –             |
| Muaradua                         | 324              | 69             | 640                        | 666           |
| Buay Rawan                       | 119              | 382            | 3 500                      | 20 900        |
| Buay Sandang Aji                 | 1 898            | 550            | 8 500                      | 19 060        |
| Tiga Dihaji                      | 650              | 128            | 1 600                      | 1 200         |
| Buay Runjung                     | –                | –              | 1 260                      | 5 400         |
| Runjung Agung                    | 300              | 900            | 270                        | 1 260         |
| Kisam Tinggi                     | 6 800            | 3 900          | –                          | 20            |
| Muaradua Kisam                   | 2 679            | 3 233          | 100                        | 214           |
| Kisam Ilir                       | 460              | 650            | 10                         | 25            |
| Pulau Beringin                   | 4 300            | 11 057         | 170                        | 355           |
| Sindang Danau                    | 179              | 157            | –                          | –             |
| Sungai Are                       | 15 511           | 625            | –                          | 30            |
| <b>Ogan Komering Ulu Selatan</b> | <b>348 870</b>   | <b>842 854</b> | <b>3 339,1</b>             | <b>57 932</b> |

Catatan/Note: \* Angka Sementara/ Preliminary Figures

Sumber/Source: BPS, Statistik Pertanian Hortikultura SPH–SBS/BPS–Statistics Indonesia, Agricultural Statistic for Horticulture SPH–SBS

**Tabel**  
**Table** 5.1.14

**Produksi Buah–Buahan dan Sayuran Tahunan Menurut Jenis Tanaman di Kabupaten Ogan Komering Ulu Selatan (kwintal), 2017–2020**  
**Production of Annual Fruits and Vegetables by Kind of Plant in Ogan Komering Ulu Selatan Regency (quintal), 2017–2020**

| Jenis Tanaman<br><i>Kind of Plants</i>      | 2017    | 2018    | 2019    | 2020*   |
|---|---------|---------|---------|---------|
| (1)   | (2)     | (3)     | (4)     | (5)     |
| <b>Buah–Buahan/Fruits:</b>                  |         |         |         |         |
| Durian/ <i>Durian</i>                       | 61 867  | 124 679 | 103 932 | 90 408  |
| Jeruk Siam/Keprook/ <i>Orange/Tangerine</i> | 4 790   | 2 831   | 1 161   | 1 496   |
| Mangga/ <i>Mango</i>                        | 8 523   | 4 329   | 9 696   | 6 578   |
| Pepaya/ <i>Papaya</i>                       | 4 546   | 4 760   | 7 017   | 15 225  |
| Pisang/ <i>Banana</i>                       | 148 010 | 129 508 | 226 710 | 282 849 |
| Salak/ <i>Snakefruit</i>                    | –       | –       | –       | –       |
| Alpukat/ <i>Avocado</i>                     | 315 720 | 252 711 | 348 870 | 842 854 |
| Duku/Langsar/ <i>Kokosan/ Duku</i>          | 38 220  | 25 975  | 33 391  | 57 932  |
| <b>Sayuran/Vegetables:</b>                  |         |         |         |         |
| Jengkol/ <i>Jengkol</i>                     | 12 578  | 6 251   | 19 406  | 9 734   |
| Petai/ <i>Twisted Cluster Bean</i>          | 2 009   | 2 309   | 5 032   | 10 415  |

Catatan/Note: \* Angka Sementara/ *Preliminary Figures*

Sumber/Source: BPS, Statistik Pertanian Hortikultura SPH–SBS/BPS–*Statistics Indonesia, Agricultural Statistic for Horticulture SPH–SBS*

## 5.2 PERKEBUNAN ESTATE CROPS

**Tabel 5.2.1** Luas Areal Tanaman Perkebunan Menurut Kecamatan dan Jenis Tanaman di Kabupaten Ogan Komering Ulu Selatan (ha), 2019 dan 2020  
*Planted Area of Estate Crops by Subdistrict and Type of Crops in Ogan Komering Ulu Selatan Regency (ha), 2019 dan 2020*

| Kecamatan<br>Subdistrict         | Kelapa Sawit/Oil Palm |            | Kelapa/Coconut |            |
|----------------------------------|-----------------------|------------|----------------|------------|
|                                  | 2019                  | 2020       | 2019           | 2020       |
| (1)                              | (2)                   | (3)        | (4)            | (5)        |
| Mekakau Ilir                     | 18                    | 18         | 53             | 54         |
| Banding Agung                    | 13                    | 12         | 6              | 5          |
| Warkuk Ranau Selatan             | 13                    | 10         | 63             | 25         |
| BPR Ranau Tengah                 | 8                     | 8          | 58             | 58         |
| Buay Pemaca                      | 135                   | 133        | 58             | 56         |
| Simpang                          | 69                    | 69         | 53             | 53         |
| Buana Pemaca                     | 14                    | 14         | 39             | 39         |
| Muaradua                         | 73                    | 73         | 58             | 56         |
| Buay Rawan                       | 36                    | 36         | 56             | 45         |
| Buay Sandang Aji                 | 20                    | 21         | 73             | 70         |
| Tiga Dihaji                      | 4                     | 4          | 59             | 59         |
| Buay Runjung                     | 23                    | 61         | 47             | 32         |
| Runjung Agung                    | 13                    | 13         | 66             | 66         |
| Kisam Tinggi                     | –                     | –          | 58             | 20         |
| Muaradua Kisam                   | –                     | 37         | 75             | 45         |
| Kisam Ilir                       | 28                    | 28         | 56             | 56         |
| Pulau Beringin                   | –                     | –          | 12             | 12         |
| Sindang Danau                    | –                     | –          | 22             | 22         |
| Sungai Are                       | –                     | –          | 61             | 61         |
| <b>Ogan Komering Ulu Selatan</b> | <b>467</b>            | <b>537</b> | <b>973</b>     | <b>834</b> |

Lanjutan Tabel/*Continued Table 5.2.1*

| Kecamatan<br>Subdistrict         | Karet/Rubber |              | Kopi/Coffee   |               |
|----------------------------------|--------------|--------------|---------------|---------------|
|                                  | 2019         | 2020         | 2019          | 2020          |
| (1)                              | (6)          | (7)          | (8)           | (9)           |
| Mekakau Ilir                     | 49           | 37           | 6 942         | 6 976         |
| Banding Agung                    | 15           | 14           | 4 301         | 4 364         |
| Warkuk Ranau Selatan             | 52           | 10           | 4 657         | 4 621         |
| BPR Ranau Tengah                 | 104          | 104          | 3 156         | 3 156         |
| Buay Pemaca                      | 1 003        | 986          | 6 854         | 6 859         |
| Simpang                          | 427          | 427          | 1 094         | 1 094         |
| Buana Pemaca                     | 621          | 621          | 2 267         | 2 267         |
| Muaradua                         | 360          | 358          | 813           | 805           |
| Buay Rawan                       | 477          | 452          | 2 087         | 2 089         |
| Buay Sandang Aji                 | 475          | 473          | 3 150         | 3 150         |
| Tiga Dihaji                      | 262          | 262          | 2 837         | 2 837         |
| Buay Runjung                     | 594          | 534          | 2 748         | 2 708         |
| Runjung Agung                    | 279          | 279          | 2 304         | 2 290         |
| Kisam Tinggi                     | 64           | 64           | 6 146         | 6 146         |
| Muaradua Kisam                   | 93           | 77           | 10 907        | 5 445         |
| Kisam Ilir                       | 173          | 173          | 3 128         | 3 128         |
| Pulau Beringin                   | 20           | 20           | 6 012         | 6 035         |
| Sindang Danau                    | 53           | 53           | 3 576         | 3 536         |
| Sungai Are                       | 46           | 46           | 3 374         | 3 374         |
| <b>Ogan Komering Ulu Selatan</b> | <b>5 167</b> | <b>4 990</b> | <b>76 353</b> | <b>70 880</b> |

Lanjutan Tabel/Continued Table 5.2.1

| Kecamatan<br>Subdistrict         | Kakao/Cocoa  |              | Lada/Pepper  |              |
|----------------------------------|--------------|--------------|--------------|--------------|
|                                  | 2019         | 2020         | 2019         | 2020         |
| (1)                              | (10)         | (11)         | (12)         | (13)         |
| Mekakau Ilir                     | 22           | 11           | 233          | 203          |
| Banding Agung                    | 8            | 8            | 540          | 640          |
| Warkuk Ranau Selatan             | 86           | 84           | 240          | 233          |
| BPR Ranau Tengah                 | 202          | 202          | 329          | 329          |
| Buay Pemaca                      | 70           | 67           | 502          | 495          |
| Simpang                          | 72           | 72           | 165          | 165          |
| Buana Pemaca                     | 39           | 39           | 583          | 583          |
| Muaradua                         | 95           | 81           | 63           | 64           |
| Buay Rawan                       | 112          | 112          | 164          | 161          |
| Buay Sandang Aji                 | 107          | 107          | 250          | 252          |
| Tiga Dihaji                      | 116          | 116          | 375          | 375          |
| Buay Runjung                     | 294          | 217          | 107          | 99           |
| Runjung Agung                    | 38           | 40           | 193          | 193          |
| Kisam Tinggi                     | 50           | 50           | 166          | 170          |
| Muaradua Kisam                   | 27           | 34           | 223          | 53           |
| Kisam Ilir                       | 115          | 115          | 76           | 76           |
| Pulau Beringin                   | 52           | 52           | 200          | 200          |
| Sindang Danau                    | 11           | 14           | 94           | 94           |
| Sungai Are                       | 25           | 25           | 129          | 129          |
| <b>Ogan Komering Ulu Selatan</b> | <b>1 541</b> | <b>1 446</b> | <b>4 632</b> | <b>4 514</b> |

Lanjutan Tabel/Continued Table 5.2.1

| Kecamatan<br>Subdistrict         | Cengkeh/Clove |            | Aren/Sugar Palm |            |
|----------------------------------|---------------|------------|-----------------|------------|
|                                  | 2019          | 2020       | 2019            | 2020       |
| (1)                              | (14)          | (15)       | (16)            | (17)       |
| Mekakau Ilir                     | 5             | 6          | 7               | 2          |
| Banding Agung                    | –             | –          | 15              | 15         |
| Warkuk Ranau Selatan             | 17            | 17         | 23              | 22         |
| BPR Ranau Tengah                 | 7             | 7          | 31              | 31         |
| Buay Pemaca                      | 6             | 6          | 27              | 27         |
| Simpang                          | 6             | 6          | 21              | 21         |
| Buana Pemaca                     | 12            | 12         | 24              | 24         |
| Muaradua                         | 9             | 7          | 19              | 20         |
| Buay Rawan                       | 3             | 3          | 19              | 19         |
| Buay Sandang Aji                 | 5             | 5          | 26              | 25         |
| Tiga Dihaji                      | 6             | 6          | 32              | 32         |
| Buay Runjung                     | 7             | –          | 27              | 27         |
| Runjung Agung                    | –             | –          | 11              | 11         |
| Kisam Tinggi                     | 8             | 8          | 31              | 20         |
| Muaradua Kisam                   | 8             | 8          | 25              | 7          |
| Kisam Ilir                       | 18            | 18         | 24              | 24         |
| Pulau Beringin                   | 100           | 100        | 18              | 18         |
| Sindang Danau                    | 14            | 14         | 23              | 23         |
| Sungai Are                       | 10            | 10         | 19              | 19         |
| <b>Ogan Komering Ulu Selatan</b> | <b>241</b>    | <b>233</b> | <b>422</b>      | <b>387</b> |

Sumber/Source: Dinas Pertanian Kabupaten Ogan Komering Ulu Selatan/ Agriculture Office of Ogan Komering Ulu Selatan Regency



**Tabel**  
**Table** 5.2.2**Produksi Perkebunan Menurut Kecamatan dan Jenis  
Tanaman di Kabupaten Ogan Komering Ulu Selatan (ton),  
2019 dan 2020**  
*Production of Estate by Subdistrict and Type of Crops in  
Ogan Komering Ulu Selatan Regency (ton), 2019 and 2020*

| Kecamatan<br>Subdistrict         | Kelapa Sawit/Oil Palm |               | Kelapa/Coconut |               |
|----------------------------------|-----------------------|---------------|----------------|---------------|
|                                  | 2019                  | 2020          | 2019           | 2020          |
| (1)                              | (2)                   | (3)           | (4)            | (5)           |
| Mekakau Ilir                     | 6,30                  | 9,00          | 51,60          | 49,20         |
| Banding Agung                    | 11,70                 | 10,80         | 6,00           | 6,00          |
| Warkuk Ranau Selatan             | –                     | 4,50          | 54,00          | 24,00         |
| BPR Ranau Tengah                 | 3,60                  | 3,60          | 37,20          | 37,20         |
| Buay Pemaca                      | 13,65                 | 16,20         | 57,60          | 55,20         |
| Simpang                          | 29,70                 | 29,70         | 45,60          | 45,60         |
| Buana Pemaca                     | 9,00                  | 9,00          | 32,40          | 32,40         |
| Muaradua                         | 20,70                 | 35,10         | 38,40          | 37,20         |
| Buay Rawan                       | 14,40                 | 14,40         | 44,40          | 38,40         |
| Buay Sandang Aji                 | 8,10                  | 9,90          | 67,20          | 68,40         |
| Tiga Dihaji                      | –                     | –             | 49,20          | 49,20         |
| Buay Runjung                     | 10,80                 | 29,70         | 40,80          | 26,40         |
| Runjung Agung                    | 9,00                  | 9,00          | 51,60          | 51,60         |
| Kisam Tinggi                     | –                     | –             | 39,60          | 22,80         |
| Muaradua Kisam                   | –                     | 13,50         | 70,80          | 46,80         |
| Kisam Ilir                       | 9,00                  | 9,00          | 40,80          | 40,80         |
| Pulau Beringin                   | –                     | –             | 12,00          | 12,00         |
| Sindang Danau                    | –                     | –             | 16,80          | 16,20         |
| Sungai Are                       | –                     | –             | 52,80          | 52,80         |
| <b>Ogan Komering Ulu Selatan</b> | <b>145,95</b>         | <b>203,40</b> | <b>808,80</b>  | <b>712,20</b> |

Lanjutan Tabel/Continued Table 5.2.2

| Kecamatan<br>Subdistrict         | Karet/Rubber    |                 | Kopi/Coffee      |                  |
|----------------------------------|-----------------|-----------------|------------------|------------------|
|                                  | 2019            | 2020            | 2019             | 2020             |
| (1)                              | (6)             | (7)             | (8)              | (9)              |
| Mekakau Ilir                     | 44,40           | 38,50           | 4 939,50         | 5 114,46         |
| Banding Agung                    | 18,00           | 15,40           | 3 108,40         | 3 237,00         |
| Warkuk Ranau Selatan             | 24,00           | 8,80            | 3 264,20         | 3 357,90         |
| BPR Ranau Tengah                 | 90,00           | 82,50           | 2 179,50         | 2 266,68         |
| Buay Pemaca                      | 565,07          | 492,50          | 4 983,42         | 4 965,48         |
| Simpang                          | 339,60          | 311,30          | 701,48           | 723,06           |
| Buana Pemaca                     | 579,60          | 531,30          | 1 544,32         | 1 584,96         |
| Muaradua                         | 308,40          | 314,60          | 484,12           | 516,36           |
| Buay Rawan                       | 398,40          | 337,70          | 1 383,84         | 1 499,16         |
| Buay Sandang Aji                 | 291,60          | 276,10          | 2 135,60         | 2 198,04         |
| Tiga Dihaji                      | 181,20          | 166,10          | 1 950,16         | 2 001,48         |
| Buay Runjung                     | 440,40          | 368,50          | 1 789,80         | 1 864,98         |
| Runjung Agung                    | 177,60          | 162,80          | 1 611,48         | 1 600,56         |
| Kisam Tinggi                     | 52,80           | 48,40           | 4 389,76         | 4 505,28         |
| Muaradua Kisam                   | 66,00           | 62,70           | 6 917,40         | 3 974,10         |
| Kisam Ilir                       | 184,80          | 169,40          | 2 207,04         | 2 265,12         |
| Pulau Beringin                   | 21,60           | 19,80           | 4 298,14         | 4 362,54         |
| Sindang Danau                    | 43,20           | 39,60           | 2 497,72         | 2 368,08         |
| Sungai Are                       | 38,40           | 35,20           | 2 386,40         | 2 449,20         |
| <b>Ogan Komering Ulu Selatan</b> | <b>3 865,07</b> | <b>3 481,20</b> | <b>52 772,28</b> | <b>50 854,44</b> |

Lanjutan Tabel/Continued Table 5.2.2

| Kecamatan<br>Subdistrict         | Kakao/Cocoa   |               | Lada/Pepper     |                 |
|----------------------------------|---------------|---------------|-----------------|-----------------|
|                                  | 2019          | 2020          | 2019            | 2020            |
| (1)                              | (10)          | (11)          | (12)            | (13)            |
| Mekakau Ilir                     | 10,80         | 6,60          | 123,90          | 147,05          |
| Banding Agung                    | 4,80          | 4,80          | 266,05          | 351,05          |
| Warkuk Ranau Selatan             | 20,40         | 26,40         | 113,05          | 134,30          |
| BPR Ranau Tengah                 | 74,40         | 74,40         | 171,70          | 171,70          |
| Buay Pemaca                      | 27,60         | 25,20         | 383,56          | 374,00          |
| Simpang                          | 36,60         | 36,60         | 89,25           | 89,25           |
| Buana Pemaca                     | 18,00         | 18,00         | 313,65          | 313,65          |
| Muaradua                         | 34,80         | 33,00         | 48,45           | 48,45           |
| Buay Rawan                       | 38,40         | 37,80         | 90,75           | 102,85          |
| Buay Sandang Aji                 | 55,20         | 55,80         | 143,35          | 146,20          |
| Tiga Dihaji                      | 54,00         | 54,00         | 225,40          | 224,40          |
| Buay Runjung                     | 88,20         | 55,20         | 74,80           | 74,80           |
| Runjung Agung                    | 16,80         | 17,40         | 147,20          | 136,00          |
| Kisam Tinggi                     | 20,40         | 20,40         | 114,75          | 123,25          |
| Muaradua Kisam                   | 12,60         | 12,60         | 157,25          | 38,25           |
| Kisam Ilir                       | 42,00         | 42,00         | 46,75           | 46,75           |
| Pulau Beringin                   | 20,40         | 21,00         | 83,30           | 83,30           |
| Sindang Danau                    | 4,50          | 6,00          | 60,35           | 60,35           |
| Sungai Are                       | 7,20          | 7,20          | 84,15           | 84,15           |
| <b>Ogan Komering Ulu Selatan</b> | <b>587,10</b> | <b>554,40</b> | <b>2 737,66</b> | <b>2 749,75</b> |

Lanjutan Tabel/Continued Table 5.2.2

| Kecamatan<br>Subdistrict         | Cengkeh/Clove |              | Aren/Sugar Palm |               |
|----------------------------------|---------------|--------------|-----------------|---------------|
|                                  | 2019          | 2020         | 2019            | 2020          |
| (1)                              | (14)          | (15)         | (16)            | (17)          |
| Mekakau Ilir                     | 1,60          | 2,00         | 2,25            | 0,45          |
| Banding Agung                    | –             | –            | 6,75            | 6,75          |
| Warkuk Ranau Selatan             | 4,40          | 4,80         | 7,20            | 7,20          |
| BPR Ranau Tengah                 | 1,60          | 1,60         | 8,10            | 8,10          |
| Buay Pemaca                      | 1,60          | 1,60         | 9,45            | 9,00          |
| Simpang                          | 2,40          | 2,40         | 7,20            | 7,20          |
| Buana Pemaca                     | 2,40          | 2,40         | 7,20            | 7,20          |
| Muaradua                         | 3,20          | 2,80         | 8,55            | 8,10          |
| Buay Rawan                       | 1,20          | 1,20         | 6,30            | 6,30          |
| Buay Sandang Aji                 | 2,00          | 2,00         | 9,45            | 9,45          |
| Tiga Dihaji                      | 2,40          | 2,40         | 8,55            | 8,55          |
| Buay Runjung                     | 2,40          | –            | 9,00            | 9,90          |
| Runjung Agung                    | –             | –            | 3,15            | 3,15          |
| Kisam Tinggi                     | 2,40          | 2,40         | 9,90            | 4,95          |
| Muaradua Kisam                   | 2,80          | 2,00         | 9,00            | 2,25          |
| Kisam Ilir                       | 3,20          | 3,20         | 6,75            | 6,75          |
| Pulau Beringin                   | 9,60          | 9,20         | 5,85            | 5,85          |
| Sindang Danau                    | 4,00          | 4,00         | 7,65            | 7,65          |
| Sungai Are                       | 2,40          | 2,40         | 8,55            | 8,55          |
| <b>Ogan Komering Ulu Selatan</b> | <b>49,60</b>  | <b>46,40</b> | <b>140,85</b>   | <b>127,35</b> |

Sumber/Source: Dinas Pertanian Kabupaten Ogan Komering Ulu Selatan/ Agriculture Office of Ogan Komering Ulu Selatan Regency

### 5.3 TANAMAN PANGAN FOOD CROPS

**Tabel** 5.3.1 **Luas Penggunaan Lahan Menurut Kecamatan di Kabupaten Ogan Komering Ulu Selatan (ha), 2020**  
**Table** 5.3.1 **Area of Land Using by Subdistrict in Ogan Komering Ulu Selatan Regency (ha), 2020**

| Kecamatan<br>Subdistrict         | Sawah<br>Wetland | Pertanian Bukan Sawah<br>Non-Wetland Agriculture | Bukan Pertanian<br>Non Agriculture |
|----------------------------------|------------------|--|------------------------------------|
| (1)                              | (2)              | (3)  | (4)                                |
| Mekakau Ilir                     | 670              | 25 154   | 291                                |
| Banding Agung                    | 453              | 26 735   | 450                                |
| Warkuk Ranau Selatan             | 623              | 11 505   | 11 820                             |
| BPR Ranau Tengah                 | 1 249            | 33 301   | 770                                |
| Buay Pemaca                      | 1 464            | 46 856   | 23 132                             |
| Simpang                          | 545              | 31 408   | 2 276                              |
| Buana Pemaca                     | 536              | 18 074   | 400                                |
| Muaradua                         | 927              | 17 446   | 7 822                              |
| Buay Rawan                       | 345              | 11 781   | 4 574                              |
| Buay Sandang Aji                 | 936              | 42 695   | 1 369                              |
| Tiga Dihaji                      | 776              | 14 219   | 350                                |
| Buay Runjung                     | 1 715            | 14 519   | 885                                |
| Runjung Agung                    | 825              | 14 598   | 318                                |
| Kisam Tinggi                     | 921              | 40 341   | 438                                |
| Muaradua Kisam                   | 2 133            | 17 047   | 2 800                              |
| Kisam Ilir                       | 592              | 11 023   | 1 987                              |
| Pulau Beringin                   | 917              | 45 099   | 1 635                              |
| Sindang Danau                    | 946              | 18 652   | 1 402                              |
| Sungai Are                       | 332              | 28 957   | 360                                |
| <b>Ogan Komering Ulu Selatan</b> | <b>16 905</b>    | <b>469 410</b>                                   | <b>63 079</b>                      |

Sumber/Source: Dinas Pertanian Kabupaten Ogan Komering Ulu Selatan/ Agriculture Office of Ogan Komering Ulu Selatan Regency

**Tabel**  
**Table** 5.3.2

**Luas Lahan Sawah Menurut Kecamatan dan Jenis Pengairan di Kabupaten Ogan Komering Ulu Selatan (ha), 2020**  
**Area of Wetland by Subdistrict and Type of Irrigation in Ogan Komering Ulu Selatan Regency (ha), 2020**

| <b>Kecamatan<br/>Subdistrict</b> | <b>Irigasi<br/>Irrigation</b> | <b>Non Irigasi<br/>Non Irrigation</b> | <b>Jumlah<br/>Total</b> |
|----------------------------------|-------------------------------|---------------------------------------|-------------------------|
| (1)                              | (2)                           | (3)                                   | (4)                     |
| Mekakau Ilir                     | 670                           | –                                     | 670                     |
| Banding Agung                    | 453                           | –                                     | 453                     |
| Warkuk Ranau Selatan             | 568                           | 55                                    | 623                     |
| BPR Ranau Tengah                 | 1 249                         | –                                     | 1 249                   |
| Buay Pemaca                      | 1 298                         | 166                                   | 1 464                   |
| Simpang                          | –                             | 545                                   | 545                     |
| Buana Pemaca                     | 460                           | 76                                    | 536                     |
| Muaradua                         | 837                           | 90                                    | 927                     |
| Buay Rawan                       | 295                           | 50                                    | 345                     |
| Buay Sandang Aji                 | 789                           | 147                                   | 936                     |
| Tiga Dihaji                      | 726                           | 50                                    | 776                     |
| Buay Runjung                     | 1 715                         | –                                     | 1 715                   |
| Runjung Agung                    | 825                           | –                                     | 825                     |
| Kisam Tinggi                     | 921                           | –                                     | 921                     |
| Muaradua Kisam                   | 2 114                         | 19                                    | 2 133                   |
| Kisam Ilir                       | 592                           | –                                     | 592                     |
| Pulau Beringin                   | 917                           | –                                     | 917                     |
| Sindang Danau                    | 946                           | –                                     | 946                     |
| Sungai Are                       | 332                           | –                                     | 332                     |
| <b>Ogan Komering Ulu Selatan</b> | <b>15 707</b>                 | <b>1 198</b>                          | <b>16 905</b>           |

Sumber/Source: Dinas Pertanian Kabupaten Ogan Komering Ulu Selatan/ Agriculture Office of Ogan Komering Ulu Selatan Regency

**Tabel**  
**Table** 5.3.3**Luas Lahan Bukan Sawah Menurut Kecamatan dan Jenis Lahan di Kabupaten Ogan Komering Ulu Selatan (ha), 2020****Area of Non-Wetland by Subdistrict and Type of Land in Ogan Komering Ulu Selatan Regency (ha), 2020**

| <b>Kecamatan<br/>Subdistrict</b> | <b>Tegal/Kebun<br/>Dry Field/Garden</b> | <b>Ladang/Huma<br/>Shifting Cultivation</b> | <b>Sementara Tidak<br/>Diusahakan<br/>Temporarily Unused</b> |
|----------------------------------|---|---|--|
| (1)                              | (2)                                     | (3)   | (4)  |
| Mekakau Ilir                     | 2 285                                   | 100   | 3 500  |
| Banding Agung                    | 1 500                                   | 1 400                                       | 2 580  |
| Warkuk Ranau Selatan             | 2 002                                   | –   | 475  |
| BPR Ranau Tengah                 | 1 384                                   | 500   | 3 800  |
| Buay Pemaca                      | 3 015                                   | 1 005                                       | 525  |
| Simpang                          | 1 285                                   | 2 459                                       | 90   |
| Buana Pemaca                     | 43                                      | 4 215                                       | 12 386   |
| Muaradua                         | 6 071                                   | 3 470                                       | 1 198  |
| Buay Rawan                       | 1 468                                   | 4 195                                       | 1 589  |
| Buay Sandang Aji                 | 823                                     | 2 275                                       | 4 750  |
| Tiga Dihaji                      | 185                                     | 250   | 3 030  |
| Buay Runjung                     | –                                       | 300   | 225  |
| Runjung Agung                    | 8 544                                   | 1 334                                       | 156  |
| Kisam Tinggi                     | 300                                     | 250   | 2 845  |
| Muaradua Kisam                   | 1 130                                   | 1 450                                       | 2 500  |
| Kisam Ilir                       | 438                                     | 180   | 25   |
| Pulau Beringin                   | 450                                     | –   | 3 980  |
| Sindang Danau                    | 479                                     | 408   | 5 116  |
| Sungai Are                       | 5 910                                   | 400   | 4 800  |
| <b>Ogan Komering Ulu Selatan</b> | <b>37 312</b>                           | <b>24 191</b>                               | <b>53 570</b>  |

Sumber/Sources: Dinas Pertanian Kabupaten Ogan Komering Ulu Selatan/ Agriculture Office of Ogan Komering Ulu Selatan Regency

**Tabel** 5.3.4 **Luas Panen Padi Sawah dan Ladang Menurut Kecamatan di Kabupaten Ogan Komering Ulu Selatan (ha), 2020**  
**Harvested Area of Wetland and Dryland Paddy by Subdistrict in Ogan Komering Ulu Selatan Regency (ha), 2020**

| Kecamatan<br>Subdistrict         | Padi Sawah<br>Wtland Paddy | Padi Ladang<br>Dryland Paddy |
|----------------------------------|----------------------------|------------------------------|
| (1)                              | (2)                        | (3)                          |
| Mekakau Ilir                     | 1 575                      | –                            |
| Banding Agung                    | 906                        | –                            |
| Warkuk Ranau Selatan             | 1 344                      | 100                          |
| BPR Ranau Tengah                 | 3 003                      | –                            |
| Buay Pemaca                      | 3 419                      | 200                          |
| Simpang                          | 931                        | –                            |
| Buana Pemaca                     | 1 326                      | 1 175                        |
| Muaradua                         | 2 311                      | 350                          |
| Buay Rawan                       | 864                        | 150                          |
| Buay Sandang Aji                 | 2 407                      | 325                          |
| Tiga Dihaji                      | 1 984                      | 650                          |
| Buay Runjung                     | 3 626                      | 400                          |
| Runjung Agung                    | 1 865                      | 375                          |
| Kisam Tinggi                     | 2 353                      | 150                          |
| Muaradua Kisam                   | 4 355                      | –                            |
| Kisam Ilir                       | 1 504                      | –                            |
| Pulau Beringin                   | 12 073                     | –                            |
| Sindang Danau                    | 2 126                      | –                            |
| Sungai Are                       | 914                        | 143                          |
| <b>Ogan Komering Ulu Selatan</b> | <b>48 886</b>              | <b>4 018</b>                 |

Sumber/Source: Dinas Pertanian Kabupaten Ogan Komering Ulu Selatan/ Agriculture Office of Ogan Komering Ulu Selatan Regency



**Tabel**  
**Table** 5.3.5**Luas Panen Tanaman Palawija Menurut Kecamatan dan Jenis Tanaman di Kabupaten Ogan Komering Ulu Selatan (ha), 2020**  
**Harvested Area of Crops Plant by Subdistrict and Type of Crops in Ogan Komering Ulu Selatan Regency (ha), 2020**

| <b>Kecamatan<br/>Subdistrict</b> | <b>Jagung<br/>Maize</b> | <b>Kedelai<br/>Soybean</b> | <b>Kacang Tanah<br/>Peanut</b> |
|----------------------------------|-------------------------|----------------------------|--------------------------------|
| (1)                              | (2)                     | (3)                        | (4)                            |
| Mekakau Ilir                     | 202,0                   | –                          | 3,0                            |
| Banding Agung                    | 28,0                    | –                          | 6,0                            |
| Warkuk Ranau Selatan             | 225,0                   | 94,0                       | 2,0                            |
| BPR Ranau Tengah                 | 100,0                   | –                          | 5,0                            |
| Buay Pemaca                      | 9 503,0                 | –                          | 4,0                            |
| Simpang                          | 8 668,0                 | –                          | 3,0                            |
| Buana Pemaca                     | 12 528,0                | –                          | 1,0                            |
| Muaradua                         | 5 525,0                 | 50,0                       | 22,0                           |
| Buay Rawan                       | 4 226,0                 | –                          | 4,0                            |
| Buay Sandang Aji                 | 2 376,0                 | –                          | 3,0                            |
| Tiga Dihaji                      | 1 678,0                 | –                          |                                |
| Buay Runjung                     | 2 478,0                 | –                          | 1,0                            |
| Runjung Agung                    | 916,0                   | –                          |                                |
| Kisam Tinggi                     | 975,0                   | –                          |                                |
| Muaradua Kisam                   | 370,0                   | –                          | 1,0                            |
| Kisam Ilir                       | 1 020,0                 | –                          | 7,0                            |
| Pulau Beringin                   | 144,0                   | –                          | 10,0                           |
| Sindang Danau                    | 4,0                     | –                          | 4,0                            |
| Sungai Are                       | 110,0                   | –                          | 10,5                           |
| <b>Ogan Komering Ulu Selatan</b> | <b>51 076,0</b>         | <b>144,0</b>               | <b>86,5</b>                    |

Lanjutan Tabel/Continued Table 5.3.5

| Kecamatan<br>Subdistrict         | Kacang Hijau<br>Mung Bean | Ubi Kayu<br>Cassava | Ubi Jalar<br>Sweet Potato |
|----------------------------------|---------------------------|---------------------|---------------------------|
| (1)                              | (5)                       | (6)                 | (7)                       |
| Mekakau Ilir                     | –                         | –                   | –                         |
| Banding Agung                    | –                         | –                   | 7,0                       |
| Warkuk Ranau Selatan             | –                         | 2,0                 | 2,0                       |
| BPR Ranau Tengah                 | –                         | –                   | –                         |
| Buay Pemaca                      | –                         | –                   | –                         |
| Simpang                          | 1,0                       | 3,0                 | –                         |
| Buana Pemaca                     | –                         | 0,5                 | –                         |
| Muaradua                         | –                         | 16,0                | –                         |
| Buay Rawan                       | –                         | –                   | –                         |
| Buay Sandang Aji                 | –                         | 2,0                 | –                         |
| Tiga Dihaji                      | –                         | –                   | –                         |
| Buay Runjung                     | –                         | 0,5                 | –                         |
| Runjung Agung                    | –                         | –                   | –                         |
| Kisam Tinggi                     | –                         | 2,0                 | 1,0                       |
| Muaradua Kisam                   | –                         | –                   | –                         |
| Kisam Ilir                       | –                         | 1,0                 | 2,0                       |
| Pulau Beringin                   | –                         | –                   | –                         |
| Sindang Danau                    | –                         | –                   | –                         |
| Sungai Are                       | –                         | 9,0                 | –                         |
| <b>Ogan Komering Ulu Selatan</b> | <b>1,0</b>                | <b>36,0</b>         | <b>12,0</b>               |

Sumber/Source: Dinas Pertanian Kabupaten Ogan Komering Ulu Selatan/ Agriculture Office of Ogan Komering Ulu Selatan Regency

## 5.4 KEHUTANAN FORESTRY

**Tabel**  
**Table** 5.4.1 **Luas Kawasan Hutan di Kabupaten Ogan Komering Ulu Selatan (ha), 2019 dan 2020**  
**Extent of Forest Area in Ogan Komering Ulu Selatan Regency (ha), 2019 and 2020**

| Jenis Hutan<br><i>Type of Forest</i>                                       | 2019              | 2020              |
|--|-------------------|-------------------|
| (1)  | (3)               | (4)               |
| Taman Nasional/ <i>National Park</i>                                       | 0,00              | 0,00              |
| Taman Wisata Alam/ <i>Nature Park</i>                                      | 0,00              | 0,00              |
| Taman Hutan Rakyat/ <i>Community Forest Park</i>                           | 0,00              | 0,00              |
| Cagar Alam/ <i>Nature Preserve</i>   | 0,00              | 0,00              |
| Suaka Margasatwa/ <i>Wildlife Reserve</i>                                  | 44 970,24         | 44 995,58         |
| Hutan Lindung/ <i>Protection Forest</i>                                    | 128 368,54        | 128 034,38        |
| Hutan Produksi Terbatas/ <i>Limited Production Forest</i>                  | 10 238,81         | 10 238,81         |
| Hutan Produksi Tetap/ <i>Permanent Production Forest</i>                   | 17 845,15         | 17 845,15         |
| Hutan Produksi yang Dapat Dikonversi/ <i>Convertible Production Forest</i> | 0,00              | 0,00              |
| <b>Jumlah Kawasan Hutan/<i>Total Forest Area</i></b>                       | <b>201 422,74</b> | <b>201 113,92</b> |

Sumber/*Source*: UPT Dinas Kehutanan Kabupaten Ogan Komering Ulu Selatan/*Technical Unit of Forestry Office of Ogan Komering Ulu Selatan Regency*

**5.5 PETERNAKAN  
ANIMAL HUSBANDRY**

**Tabel 5.5.1 Populasi Ternak Menurut Kecamatan dan Jenis Ternak di Kabupaten Ogan Komering Ulu Selatan (ekor), 2020**  
*Table 5.5.1 Livestock Population by Subdistrict and Kind of Livestock in Ogan Komering Ulu Selatan Regency (heads), 2020*

| <b>Kecamatan<br/>Subdistrict</b> | <b>Sapi<br/>Cow</b> | <b>Kerbau<br/>Buffalo</b> | <b>Kuda<br/>Horse</b> | <b>Kambing<br/>Goat</b> | <b>Domba<br/>Sheep</b> | <b>Babi<br/>Pig</b> |
|----------------------------------|---------------------|---------------------------|-----------------------|-------------------------|------------------------|---------------------|
| (1)                              | (2)                 | (3)                       | (4)                   | (5)                     | (6)                    | (7)                 |
| Mekakau Ilir                     | 945                 | 12                        | –                     | 1 102                   | –                      | –                   |
| Banding Agung                    | 781                 | –                         | –                     | 4 926                   | –                      | –                   |
| Warkuk Ranau Selatan             | 921                 | 62                        | 5                     | 6 822                   | –                      | –                   |
| BPR Ranau Tengah                 | 1 300               | 32                        | –                     | 1 285                   | –                      | –                   |
| Buay Pemaca                      | 1 285               | –                         | –                     | 1 321                   | –                      | –                   |
| Simpang                          | 996                 | 4                         | –                     | 728                     | –                      | 43                  |
| Buana Pemaca                     | 537                 | 1                         | –                     | 520                     | –                      | –                   |
| Muaradua                         | 1 578               | –                         | –                     | 497                     | –                      | –                   |
| Buay Rawan                       | 1 393               | –                         | –                     | 987                     | –                      | 20                  |
| Buay Sandang Aji                 | 630                 | 4                         | –                     | 517                     | –                      | –                   |
| Tiga Dihaji                      | 205                 | –                         | –                     | 355                     | –                      | –                   |
| Buay Runjung                     | 633                 | –                         | –                     | 1 830                   | –                      | –                   |
| Runjung Agung                    | 862                 | 19                        | –                     | 681                     | –                      | –                   |
| Kisam Tinggi                     | 70                  | 10                        | –                     | 3 187                   | –                      | –                   |
| Muaradua Kisam                   | 427                 | 70                        | –                     | 1 969                   | 14                     | –                   |
| Kisam Ilir                       | 106                 | –                         | –                     | 331                     | –                      | –                   |
| Pulau Beringin                   | 1 085               | 28                        | –                     | 1 683                   | –                      | –                   |
| Sindang Danau                    | 83                  | 43                        | –                     | 1 325                   | –                      | –                   |
| Sungai Are                       | 3                   | –                         | –                     | 1 766                   | –                      | –                   |
| <b>Ogan Komering Ulu Selatan</b> | <b>13 840</b>       | <b>285</b>                | <b>5</b>              | <b>31 832</b>           | <b>14</b>              | <b>63</b>           |

Sumber/Source: Dinas Perikanan dan Peternakan Kabupaten Ogan Komering Ulu Selatan/ Fisheries and Livestock Office of Ogan Komering Ulu Selatan Regency

**Tabel**  
**Table** 5.5.2**Populasi Unggas Menurut Kecamatan dan Jenis Unggas di Kabupaten Ogan Komering Ulu Selatan (ekor), 2020**  
*Poultry Population by Subdistrict and Kind of Poultry in Ogan Komering Ulu Selatan Regency (heads), 2020*

| <b>Kecamatan</b><br><i>Subdistrict</i> | <b>Ayam Kampung</b><br><i>Native Chicken</i> | <b>Ayam Ras</b><br><i>Pedigree Fowl</i> | <b>Itik/Itik Manila</b><br><i>Duck/Manila Duck</i> |
|--|--|---|--|
| (1)                                    | (2)  | (3)                                     | (4)  |
| Mekakau Ilir                           | 25 643                                       | –                                       | 314  |
| Banding Agung                          | 28 689                                       | 55 000                                  | 745  |
| Warkuk Ranau Selatan                   | 14 675                                       | –                                       | 1 704  |
| BPR Ranau Tengah                       | 26 084                                       | 350                                     | 2 504  |
| Buay Pemaca                            | 32 883                                       | –                                       | 589  |
| Simpang                                | 45 976                                       | 25 000                                  | 1 634  |
| Buana Pemaca                           | 21 891                                       | 610 850                                 | 410  |
| Muaradua                               | 45 843                                       | 63 500                                  | 361  |
| Buay Rawan                             | 36 776                                       | –                                       | 247  |
| Buay Sandang Aji                       | 38 995                                       | –                                       | 568  |
| Tiga Dihaji                            | 39 859                                       | 500                                     | 751  |
| Buay Runjung                           | 36 781                                       | –                                       | 1 129  |
| Runjung Agung                          | 27 858                                       | –                                       | 422  |
| Kisam Tinggi                           | 36 930                                       | –                                       | 1 096  |
| Muaradua Kisam                         | 26 290                                       | –                                       | 888  |
| Kisam Ilir                             | 76 910                                       | –                                       | 877  |
| Pulau Beringin                         | 30 857                                       | –                                       | 1 152  |
| Sindang Danau                          | 38 860                                       | –                                       | 463  |
| Sungai Are                             | 34 730                                       | –                                       | 367  |
| <b>Ogan Komering Ulu Selatan</b>       | <b>666 530</b>                               | <b>755 200</b>                          | <b>16 221</b>                                      |

Sumber/Source: Dinas Perikanan dan Peternakan Kabupaten Ogan Komering Ulu Selatan/ Fisheries and Livestock Office of Ogan Komering Ulu Selatan Regency

**Tabel 5.5.3** Jumlah Ternak yang Dipotong Menurut Jenis Ternak di Kabupaten Ogan Komering Ulu Selatan (ekor), 2017–2020  
**Livestock Slaughtered by Kind of Livestock in Ogan Komering Ulu Selatan Regency (heads), 2017–2020**

| Jenis Ternak<br>Kind of Livestock | 2017    | 2018    | 2019    | 2020    |
|-----------------------------------|---------|---------|---------|---------|
| (1)                               | (2)     | (3)     | (4)     | (5)     |
| Sapi Perah/Dairy Cows             | –       | –       | –       | –       |
| Sapi Potong/Beef Cattle           | 759     | 720     | 268     | 835     |
| Kerbau/Buffalo                    | 10      | 5       | –       | 13      |
| Kuda/Horse                        | –       | –       | –       | –       |
| Kambing/Goat                      | 2 447   | 2 721   | 1 945   | 2 500   |
| Domba/Sheep                       | –       | –       | –       | –       |
| Babi/Pig                          | –       | –       | –       | –       |
| Ayam Buras/Free-Range Chicken     | 55 500  | 55 560  | 60 000  | 65 000  |
| Ayam Pedaging/Broiler             | 800 000 | 800 000 | 880 000 | 750 000 |
| Ayam Petelur/Layer                | 177 000 | 180 000 | 144 000 | 11 000  |
| Itik/Duck                         | 5 000   | 5 500   | 72 000  | 16 500  |

Sumber/Source: Dinas Perikanan dan Peternakan Kabupaten Ogan Komering Ulu Selatan/ Fisheries and Livestock Office of Ogan Komering Ulu Selatan Regency

**Tabel**  
**Table** 5.5.4**Produksi Daging Ternak Menurut Jenis Ternak di  
Kabupaten Ogan Komering Ulu Selatan (ton), 2018 –  
2020**  
*Meat Production by Kind of Livestock in Ogan Komering Ulu  
Selatan Regency (ton), 2018 – 2020*

| <b>Jenis Ternak</b><br><i>Kind of Livestock</i> | <b>2018</b> | <b>2019</b> | <b>2020</b> |
|---|-------------|-------------|-------------|
| (1)   | (3)         | (4)         | (5)         |
| Sapi Perah/ <i>Dairy Cows</i>                   | –           | –           | –           |
| Sapi Potong/ <i>Beef Cattle</i>                 | 105,0       | 50,0        | 55,0        |
| Kerbau/ <i>Buffalo</i>                          | 0,5         | –           | 1,0         |
| Kuda/ <i>Horse</i>                              | –           | –           | –           |
| Kambing/ <i>Goat</i>                            | 35,0        | 25,0        | 26,0        |
| Domba/ <i>Sheep</i>                             | –           | –           | –           |
| Babi/ <i>Pig</i>                                | –           | –           | –           |
| Ayam Buras/ <i>Free-Range Chicken</i>           | 40,0        | 42,0        | 45,0        |
| Ayam Pedaging/ <i>Broiler</i>                   | 1 024,0     | 1 144,0     | 1 200,0     |
| Ayam Petelur/ <i>Layer</i>                      | 135,0       | 129,6       | 13,6        |
| Itik/ <i>Duck</i>                               | 7,8         | 50,4        | 30,2        |

Sumber/*Source*: Dinas Perikanan dan Peternakan Kabupaten Ogan Komering Ulu Selatan/ *Fisheries and Livestock Office of Ogan Komering Ulu Selatan Regency*

**Tabel** 5.5.5 **Produksi Telur Unggas Menurut Jenis Unggas di Kabupaten Ogan Komering Ulu Selatan (ton), 2018 – 2020**  
**Table** 5.5.5 **Egg Production by Kind of Poultry in Ogan Komering Ulu Selatan Regency (ton), 2018 – 2020**

| Jenis Unggas<br>Kind of Poultry       | 2018    | 2019    | 2020  |
|---------------------------------------|---------|---------|-------|
| (1)                                   | (3)     | (4)     | (5)   |
| Ayam Buras/ <i>Free-Range Chicken</i> | 29,8    | 162,5   | 165,0 |
| Ayam Petelur/ <i>Layer</i>            | 1 542,7 | 1 146,8 | 440,0 |
| Itik/ <i>Duck</i>                     | 183,4   | 547,5   | 179,0 |

Sumber/*Source*: Dinas Perikanan dan Peternakan Kabupaten Ogan Komering Ulu Selatan/ *Fisheries and Livestock Office of Ogan Komering Ulu Selatan Regency*



## 5.6 PERIKANAN FISHERY

**Tabel** 5.6.1 **Jumlah Rumah Tangga Perikanan Tangkap Menurut Kecamatan di Kabupaten Ogan Komering Ulu Selatan (ton), 2019–2020**  
**Number of Fish Capture Households by Subdistrict in Ogan Komering Ulu Selatan Regency (ton), 2019–2020**

| Kecamatan<br>Subdistrict         | 2019       | 2020       |
|----------------------------------|------------|------------|
| (1)                              | (3)        | (4)        |
| Mekakau Ilir                     | 4          | 4          |
| Banding Agung                    | 89         | 89         |
| Warkuk Ranau Selatan             | 189        | 189        |
| BPR Ranau Tengah                 | 55         | 55         |
| Buay Pemaca                      | 8          | 8          |
| Simpang                          | 6          | 6          |
| Buana Pemaca                     | 12         | 12         |
| Muaradua                         | 10         | 10         |
| Buay Rawan                       | 7          | 7          |
| Buay Sandang Aji                 | 15         | 15         |
| Tiga Dihaji                      | 16         | 16         |
| Buay Runjung                     | 12         | 12         |
| Runjung Agung                    | 15         | 15         |
| Kisam Tinggi                     | 9          | 9          |
| Muaradua Kisam                   | 5          | 5          |
| Kisam Ilir                       | 4          | 4          |
| Pulau Beringin                   | 5          | 5          |
| Sindang Danau                    | 25         | 25         |
| Sungai Are                       | 2          | 2          |
| <b>Ogan Komering Ulu Selatan</b> | <b>488</b> | <b>488</b> |

Sumber/Source: Dinas Perikanan dan Peternakan Kabupaten Ogan Komering Ulu Selatan/ Fisheries and Livestock Office of Ogan Komering Ulu Selatan Regency

**Tabel**  
**Table** 5.6.1

**Produksi Perikanan Tangkap Menurut Kecamatan di Kabupaten Ogan Komering Ulu Selatan (ton), 2018–2020**

***Production of Fish Capture by Subdistrict in Ogan Komering Ulu Selatan Regency (ton), 2018–2020***

| <b>Kecamatan<br/>Subdistrict</b> | <b>2018</b>     | <b>2019</b>   | <b>2020</b>   |
|----------------------------------|-----------------|---------------|---------------|
| (1)                              | (2)             | (3)           | (4)           |
| Mekakau Ilir                     | 55,10           | 2,03          | 8,50          |
| Banding Agung                    | 27,86           | 136,87        | 161,30        |
| Warkuk Ranau Selatan             | 1 033,10        | 280,72        | 336,97        |
| BPR Ranau Tengah                 | 117,00          | 71,67         | 92,50         |
| Buay Pemaca                      | 132,00          | 2,11          | 10,90         |
| Simpang                          | 8,00            | 6,02          | 9,60          |
| Buana Pemaca                     | 16,90           | 4,61          | 16,40         |
| Muaradua                         | 171,19          | 8,58          | 14,10         |
| Buay Rawan                       | 163,70          | 4,20          | 9,20          |
| Buay Sandang Aji                 | 59,90           | 8,83          | 18,65         |
| Tiga Dihaji                      | 91,00           | 10,56         | 19,36         |
| Buay Runjung                     | 59,25           | 8,54          | 16,28         |
| Runjung Agung                    | 58,90           | 10,18         | 18,35         |
| Kisam Tinggi                     | 57,00           | 2,97          | 13,86         |
| Muaradua Kisam                   | 43,00           | 1,56          | 8,20          |
| Kisam Ilir                       | 29,60           | 1,41          | 7,50          |
| Pulau Beringin                   | 58,70           | 1,30          | 9,20          |
| Sindang Danau                    | 22,80           | 15,02         | 18,53         |
| Sungai Are                       | 23,00           | 0,55          | 7,2           |
| <b>Ogan Komering Ulu Selatan</b> | <b>2 228,00</b> | <b>577,75</b> | <b>796,60</b> |

Sumber/Source: Dinas Perikanan dan Peternakan Kabupaten Ogan Komering Ulu Selatan/ Fisheries and Livestock Office of Ogan Komering Ulu Selatan Regency

**Tabel**  
**Table** 5.6.2**Luas Areal Perikanan Budidaya Menurut Kecamatan di Kabupaten Ogan Komering Ulu Selatan (ha), 2020**  
**Total Area of Aquaculture by Subdistrict in Ogan Komering Ulu Selatan Regency (ha), 2020**

| Kecamatan<br>Subdistrict         | Sistem<br>Pen<br>Pensystem | Kolam Air<br>Tawar<br>Fresh Water<br>Pound | Kolam Air<br>Deras<br>Swift Water<br>Pound | Keramba<br>Jaring Apung<br>Floating<br>Cage Net | Mina Padi<br>Paddy Field |
|----------------------------------|----------------------------|--|--|---|--------------------------|
| (1)                              | (2)                        | (3)  | (4)  | (5)   | (6)                      |
| Mekakau Ilir                     | –                          | 98   | –  | –   | –                        |
| Banding Agung                    | –                          | 96   | –  | –   | –                        |
| Warkuk Ranau Selatan             | –                          | 63   | –  | –   | –                        |
| BPR Ranau Tengah                 | –                          | 84   | –  | –   | –                        |
| Buay Pemaca                      | –                          | 145  | –  | –   | –                        |
| Simpang                          | –                          | 52   | –  | –   | –                        |
| Buana Pemaca                     | –                          | 64   | –  | –   | –                        |
| Muaradua                         | –                          | 152  | –  | –   | –                        |
| Buay Rawan                       | –                          | 144  | –  | –   | –                        |
| Buay Sandang Aji                 | –                          | 84   | –  | –   | –                        |
| Tiga Dihaji                      | –                          | 144  | –  | –   | –                        |
| Buay Runjung                     | –                          | 130  | –  | –   | –                        |
| Runjung Agung                    | –                          | 115  | –  | –   | –                        |
| Kisam Tinggi                     | –                          | 71   | –  | –   | –                        |
| Muaradua Kisam                   | –                          | 127  | –  | –   | –                        |
| Kisam Ilir                       | –                          | 65   | –  | –   | –                        |
| Pulau Beringin                   | –                          | 66   | –  | –   | –                        |
| Sindang Danau                    | –                          | 63   | –  | –   | –                        |
| Sungai Are                       | –                          | 64   | –  | –   | –                        |
| <b>Ogan Komering Ulu Selatan</b> | <b>0</b>                   | <b>1 827</b>                               | <b>0</b>                                   | <b>0</b>  | <b>0</b>                 |

Sumber/Source: Dinas Perikanan dan Peternakan Kabupaten Ogan Komering Ulu Selatan/ Fisheries and Livestock Office of Ogan Komering Ulu Selatan Regency



# 6

## Industri, Pertambangan, dan Energi

*Industry, Mining, and Energy*



**9.295**  
pelanggan

**2.694.817 m<sup>3</sup>**  
air disalurkan



**69.915**  
pelanggan

**72.532.401 KWh**  
listrik terjual





**PENJELASAN TEKNIS****TECHNICAL NOTES**

1. Pengumpulan data industri besar dan sedang dilakukan melalui Survei Industri Besar dan Sedang yang dilaksanakan setiap tahun secara lengkap (sensus) sejak tahun 1975. Survei Industri Besar dan Sedang mencakup semua perusahaan industri yang mempunyai tenaga kerja 20 orang atau lebih dengan menggunakan kuesioner II A.
  2. Klasifikasi industri yang digunakan dalam survei ini berdasar kepada Klasifikasi Baku Lapangan Usaha Indonesia (KBLI). KBLI adalah klasifikasi lapangan usaha yang berdasar kepada International Standard Industrial Classification of All Economic Activities (ISIC) revisi 4 yang telah disesuaikan dengan kondisi Indonesia.
  3. Industri manufaktur adalah suatu kegiatan ekonomi yang melakukan kegiatan mengubah suatu barang dasar secara mekanis, kimia, atau dengan tangan sehingga menjadi barang jadi/setengah jadi, dan atau barang yang kurang nilainya menjadi barang yang lebih tinggi nilainya, dan sifatnya lebih dekat kepada pemakai akhir. Termasuk dalam kegiatan ini adalah jasa industri dan pekerjaan perakitan.
1. *Data collection of large and medium scale manufacturing is conducted through The Large and Medium Manufacturing Establishment Survey that has been done annually for all industries (census) since 1975. Large and Medium Manufacturing Establishment Survey covers all manufactures/industries with 20 workers or more by questionnaire II A.*
  2. *The industrial classification adopted in this survey refers to the Klasifikasi Baku Lapangan Usaha Indonesia (KBLI). KBLI is classification of economic activities based on the International Standard Industrial Classification of All Economic Activities (ISIC rev 4) that has been modified according to the local condition in Indonesia.*
  3. *Manufacturing industry is defined as an economic activity processing basic goods mechanically, chemicals or manually into final or intermediate goods. It is also defined as processing of lower value goods into higher value goods as final or intermediate products. The activities also include services for manufacturing and assembling.*

4. Jasa industri adalah kegiatan industri yang melayani keperluan pihak lain. Pada kegiatan ini bahan baku disediakan oleh pihak lain sedangkan pihak pengolah hanya melakukan pengolahannya dengan mendapat imbalan sebagai balas jasa (upah maklon).
  5. Perusahaan atau usaha industri adalah suatu unit (kesatuan) usaha yang melakukan kegiatan ekonomi, bertujuan menghasilkan barang atau jasa, terletak pada suatu bangunan atau lokasi tertentu, dan mempunyai catatan administrasi tersendiri mengenai produksi dan struktur biaya serta ada seorang atau lebih yang bertanggung jawab atas usaha tersebut.
  6. Industri manufaktur dikelompokkan ke dalam 4 golongan berdasarkan banyaknya pekerja, yaitu: industri besar (100 orang pekerja atau lebih), industri sedang/menengah (20–99 orang pekerja), industri kecil (5–19 orang pekerja), dan industri mikro (1–4 orang pekerja).
  7. Daya listrik terpasang adalah total daya dari seluruh mesin pembangkit listrik yang dioperasikan.
  8. Produksi listrik adalah jumlah listrik yang dibangkitkan oleh seluruh mesin pembangkit listrik
4. *Services for manufacturing is defined as a manufacturing activity which serving other manufacturing establishments. In this case, raw materials are supplied by others while the workers are paid as a compensation for processing raw materials.*
  5. *A manufacturing establishment is defined as a production unit engaged in economic activity, producing goods or services, located in a building or in a certain location, keeping a business record concerning the production and cost structure, and having a person or more that are responsible to those activities.*
  6. *Manufacturing industries are categorized into four groups, based on the number of employees: large scale manufacturing (100 employees or more), medium scale manufacturing (20–99 employees), small scale manufacturing (5–19 employees), and micro industry (1–4 employees).*
  7. *Installed electricity power is the total power of all operated power plants machines.*
  8. *Electricity production is the amount of electricity generated by all power plant engine in watt hours standard*



dan dinyatakan dalam satuan *watt hours* unit.

- |   |   |
|---|---|
| <p>9. Jumlah listrik/gas/air bersih yang terjual/didistribusikan adalah banyaknya listrik/gas/air bersih yang disalurkan kepada para pelanggan.</p>             | <p>9. <i>Sold/distributed electricity/gas/cleaned water is total electricity/gas/cleaned water distributed to customers.</i></p>                                    |
| <p>10. Pelanggan adalah individu atau kelompok, baik rumah tangga, perusahaan atau institusi non profit yang membeli air bersih dari perusahaan air bersih.</p> | <p>10. <i>Customers are individuals or groups, whether household, company or non-profit institutions that buy water supply from water supply establishment.</i></p> |
| <p>11. Air disalurkan adalah volume air bersih dari perusahaan air bersih.</p>  | <p>11. <i>Distributed water is the volume of water supply from water supply establishment.</i></p>  |

**ULASAN****DESCRIPTION****Industri**

Pada tahun 2020, di Kabupaten Ogan Komering Ulu Selatan terdapat 112 usaha industri yang meliputi berbagai kelompok industri. Jumlah usaha yang bergerak dalam kelompok industri makanan memiliki jumlah terbesar yaitu 91 usaha atau 81,25 persen dari seluruh usaha yang ada. Sementara itu, jumlah tenaga kerja di sektor industri adalah 280 orang tenaga kerja.

Pada tahun 2020, terdapat 879 unit industri kecil/rumah tangga yang tersebar di seluruh kecamatan. Industri kecil/rumah tangga ini menyerap tenaga kerja sebanyak 2.243 orang tenaga kerja. Jumlah industri kecil/rumah tangga terbanyak berada di Kecamatan Muaradua yaitu 126 unit industri, dengan tenaga kerja sebanyak 454 orang.

**Enegi**

Penyaluran listrik di wilayah Kabupaten Ogan Komering Ulu Selatan ditangani oleh PT. PLN (Persero) Unit Layanan Pelanggan Muaradua. Pada tahun 2020, jumlah daya terpasang sebesar 64.874.150VA dengan produksi listrik sebesar 83.545.541 KWh. Jumlah pendapatan dari tenaga listrik yang terjual pada tahun 2020 adalah sekitar 63,85 miliar rupiah. Sementara, jumlah pelanggan listrik pada tahun 2020 sebanyak 69.915 pelanggan, yang

**Manufacturing**

*In the year 2020, in Ogan Komering Ulu Selatan Regency there were 112 industrial businesses covering various industrial groups. The number of establishments engaged in food industry group has the largest number of 91 establishments or 81,25 percent of all existing establishments. Meanwhile, the number of workers in industrial sector was 280 workers.*

*In 2020, there were 879 units of small scale/home industries spread throughout all subdistricts. This small scale/home industries employed 2.243 workers. The largest number of small scale/home industries was in Muaradua Subdistrict, namely 126 industrial units, with a workforce of 454 workers.*

**Energy**

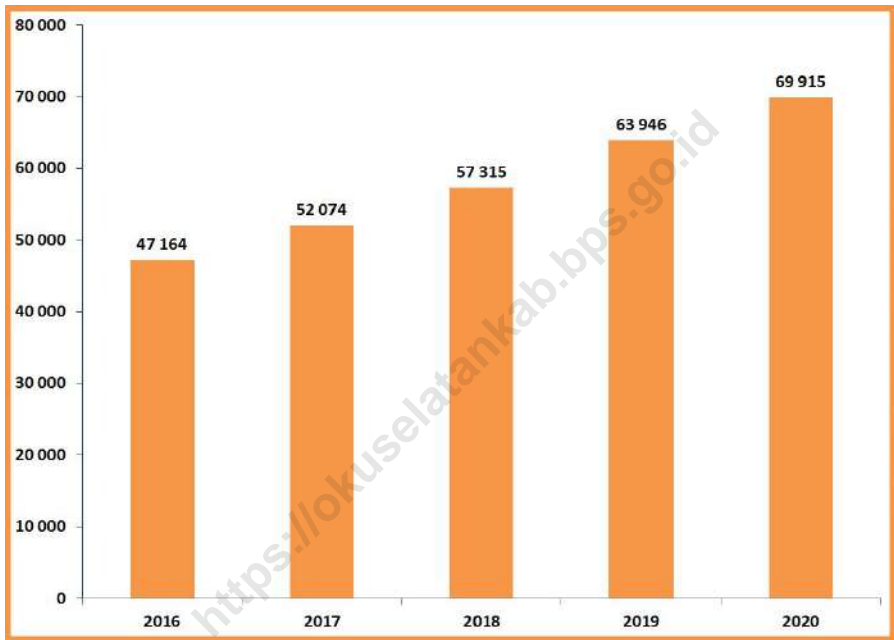
*Electricity distribution in Ogan Komering Ulu Regency area is handled by State Electricity Company, Customer Service Unit of Muaradua. In 2020, the amount of installed electricity power was 64.874.150 VA with electricity production of 83.545.541 KWh. Total revenues from electricity sold in 2020 were about 63,85 billion rupiahs. While the number of electricity customers in 2020 was 69.915 customers, dominated by 67.339 household customers.*

didominasi oleh pelanggan rumah tangga sebanyak 67.339 pelanggan.

Di sisi lain, jumlah pelanggan air di Kabupaten Ogan Komering Ulu Selatan pada tahun 2020 mencapai 9.295 pelanggan. Jumlah air yang didistribusikan oleh Perusahaan Daerah Air Minum (PDAM) Muaradua sepanjang tahun 2020 adalah 2.694.817 m<sup>3</sup>, dengan nilai produksi mencapai sekitar 6,60 miliar rupiah.

*On the other side, the number of water customers in Ogan Komering Ulu Selatan Regency in 2020 reached 9.295 customers. The number of distributed water by Regional Water Supply Establishment of Muaradua during 2020 was 2.694.817 m<sup>3</sup>, with total values of production about 6,60 billion rupiahs.*

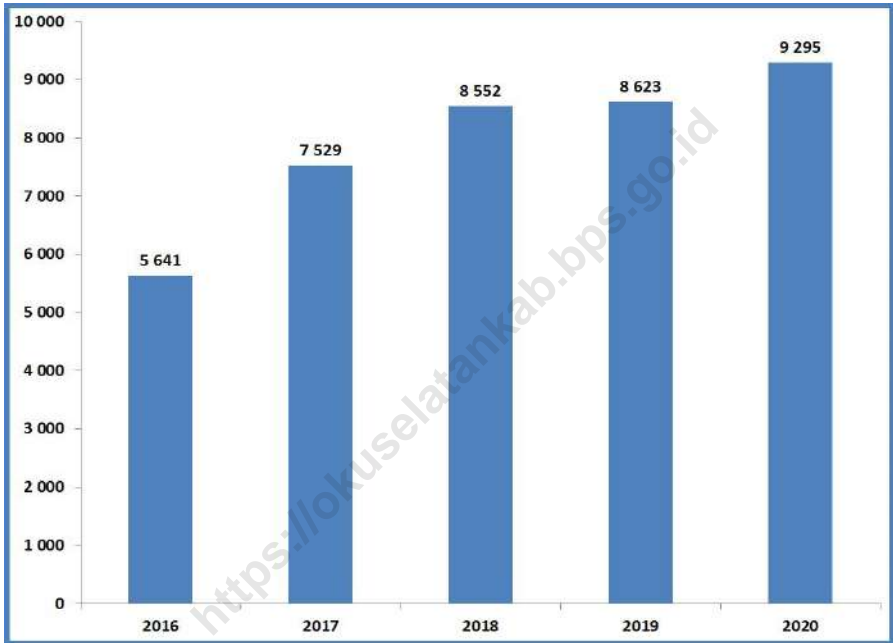
**Gambar 6.1** Jumlah Pelanggan Listrik di Kabupaten Ogan Komering Ulu Selatan, 2016–2020  
**Figures 6.1** Number of Electricity Customers in Ogan Komering Ulu Selatan Regency, 2016–2020



Sumber/Source : PLN Unit Layanan Pelanggan Muaradua/ State Electricity Company, Customer Service Unit of Muaradua

**Gambar**  
**Figures** 6.2

**Jumlah Pelanggan Air di Kabupaten Ogan Komering Ulu Selatan, 2016–2020**  
**Number of Electricity Customers in Ogan Komering Ulu Selatan Regency, 2016–2020**



Sumber/Source: Perusahaan Daerah Air Minum (PDAM) Muaradua/ Water Supply Establishment of Muaradua

**Tabel**  
**Table** 6.1

**Daya Terpasang, Produksi, dan Distribusi Listrik PT. PLN (Persero) pada Cabang/Ranting PLN Menurut Kecamatan di Kabupaten Ogan Komering Ulu Selatan, 2020**  
**Installed Electricity Power, Production, and Distribution of PT. PLN (Persero) at PLN Branch by Subdistrict in Ogan Komering Ulu Selatan Regency, 2020**

| Kecamatan<br>Subdistrict         | Daya<br>Terpasang<br>Installed<br>Electricity<br>Power<br>(KW) | Produksi<br>Listrik<br>Electricity<br>Production<br>(KWh) | Listrik<br>Terjual<br>Electricity<br>Sold<br>(KWh) | Dipakai<br>Sendiri<br>Own<br>Used<br>(KWh) | Susut/<br>Hilang<br>Shrinkage/<br>Lost<br>(KWh) |
|----------------------------------|--|---|--|--|---|
| (1)                              | (2)  | (3)   | (4)  | (5)  | (6)   |
| Mekakau Ilir                     | ...  | ...   | ...  | ...  | ...   |
| Banding Agung                    | ...  | ...   | ...  | ...  | ...   |
| Warkuk Ranau Selatan             | ...  | ...   | ...  | ...  | ...   |
| BPR Ranau Tengah                 | ...  | ...   | ...  | ...  | ...   |
| Buay Pemaca                      | ...  | ...   | ...  | ...  | ...   |
| Simpang                          | ...  | ...   | ...  | ...  | ...   |
| Buana Pemaca                     | ...  | ...   | ...  | ...  | ...   |
| Muaradua                         | ...  | ...   | ...  | ...  | ...   |
| Buay Rawan                       | ...  | ...   | ...  | ...  | ...   |
| Buay Sandang Aji                 | ...  | ...   | ...  | ...  | ...   |
| Tiga Dihaji                      | ...  | ...   | ...  | ...  | ...   |
| Buay Runjung                     | ...  | ...   | ...  | ...  | ...   |
| Runjung Agung                    | ...  | ...   | ...  | ...  | ...   |
| Kisam Tinggi                     | ...  | ...   | ...  | ...  | ...   |
| Muaradua Kisam                   | ...  | ...   | ...  | ...  | ...   |
| Kisam Ilir                       | ...  | ...   | ...  | ...  | ...   |
| Pulau Beringin                   | ...  | ...   | ...  | ...  | ...   |
| Sindang Danau                    | ...  | ...   | ...  | ...  | ...   |
| Sungai Are                       | ...  | ...   | ...  | ...  | ...   |
| <b>Ogan Komering Ulu Selatan</b> | <b>64 874 150</b>  | <b>83 545 541</b>   | <b>72 532 401</b>                                  | <b>75 258</b>                              | <b>9 833 940</b>                                |

Sumber/Source: PLN Unit Layanan Pelanggan Muaradua/ State Electricity Company, Customer Service Unit of Muaradua

**Tabel**  
**Table** 6.2**Jumlah Pelanggan Listrik Menurut Kecamatan di  
Kabupaten Ogan Komering Ulu Selatan, 2016–2020**  
**Number of Electricity Customers by Subdistrict in Ogan  
Komering Ulu Selatan Regency, 2016–2020**

| <b>Kecamatan<br/>Subdistrict</b> | <b>2016</b>   | <b>2017</b>   | <b>2018</b>   | <b>2019</b>   | <b>2020</b>   |
|----------------------------------|---------------|---------------|---------------|---------------|---------------|
| <b>(1)</b>                       | <b>(2)</b>    | <b>(3)</b>    | <b>(4)</b>    | <b>(5)</b>    | <b>(6)</b>    |
| Mekakau Ilir                     | ...           | ...           | ...           | ...           | ...           |
| Banding Agung                    | ...           | ...           | ...           | ...           | ...           |
| Warkuk Ranau Selatan             | ...           | ...           | ...           | ...           | ...           |
| BPR Ranau Tengah                 | ...           | ...           | ...           | ...           | ...           |
| Buay Pemaca                      | ...           | ...           | ...           | ...           | ...           |
| Simpang                          | ...           | ...           | ...           | ...           | ...           |
| Buana Pemaca                     | ...           | ...           | ...           | ...           | ...           |
| Muaradua                         | ...           | ...           | ...           | ...           | ...           |
| Buay Rawan                       | ...           | ...           | ...           | ...           | ...           |
| Buay Sandang Aji                 | ...           | ...           | ...           | ...           | ...           |
| Tiga Dihaji                      | ...           | ...           | ...           | ...           | ...           |
| Buay Runjung                     | ...           | ...           | ...           | ...           | ...           |
| Runjung Agung                    | ...           | ...           | ...           | ...           | ...           |
| Kisam Tinggi                     | ...           | ...           | ...           | ...           | ...           |
| Muaradua Kisam                   | ...           | ...           | ...           | ...           | ...           |
| Kisam Ilir                       | ...           | ...           | ...           | ...           | ...           |
| Pulau Beringin                   | ...           | ...           | ...           | ...           | ...           |
| Sindang Danau                    | ...           | ...           | ...           | ...           | ...           |
| Sungai Are                       | ...           | ...           | ...           | ...           | ...           |
| <b>Ogan Komering Ulu Selatan</b> | <b>47 164</b> | <b>52 074</b> | <b>57 315</b> | <b>63 946</b> | <b>69 915</b> |

Sumber/Source: PLN Unit Layanan Pelanggan Muaradua/ State Electricity Company, Customer Service Unit of Muaradua

**Tabel**  
**Table** 6.3

**Jumlah Pelanggan dan Air yang Disalurkan Menurut Kecamatan di Kabupaten Ogan Komering Ulu Selatan, 2020**  
**Number of Customers and Distributed Water by Subdistrict in Ogan Komering Ulu Selatan Regency, 2020**

| Kecamatan<br>Subdistrict         | Pelanggan*<br>Number of Customers* | Air Disalurkan<br>Distributed Water<br>(m <sup>3</sup> ) | Nilai<br>Value<br>(Rp) |
|----------------------------------|------------------------------------|--|------------------------|
| (1)                              | (2)                                | (3)  | (4)                    |
| Mekakau Ilir                     | –                                  | –  | –                      |
| Banding Agung                    | 1128                               | 277 279  | 459 395 130            |
| Warkuk Ranau Selatan             | 607                                | 218 707  | 222 895 095            |
| BPR Ranau Tengah                 | 1 342                              | 286 074  | 576 886 220            |
| Buay Pemaca                      | –                                  | –  | –                      |
| Simpang                          | –                                  | 20 930   | 12 175 320             |
| Buana Pemaca                     | –                                  | –  | –                      |
| Muaradua                         | 4 664                              | 1 489 143  | 4 760 990 025          |
| Buay Rawan                       | –                                  | –  | –                      |
| Buay Sandang Aji                 | –                                  | –  | –                      |
| Tiga Dihaji                      | –                                  | –  | –                      |
| Buay Runjung                     | 329                                | 164 795  | 121 030 246            |
| Runjung Agung                    | –                                  | –  | –                      |
| Kisam Tinggi                     | –                                  | –  | –                      |
| Muaradua Kisam                   | 604                                | 122 084  | 238 932 600            |
| Kisam Ilir                       | –                                  | –  | –                      |
| Pulau Beringin                   | 621                                | 115 805  | 207 192 130            |
| Sindang Danau                    | –                                  | –  | –                      |
| Sungai Are                       | –                                  | –  | –                      |
| <b>Ogan Komering Ulu Selatan</b> | <b>9 295</b>                       | <b>2 694 817</b>   | <b>6 599 496 766</b>   |

Catatan/Notes: Kondisi Desember 2020/Condition in December 2020

Sumber/Source: Perusahaan Daerah Air Minum (PDAM) Muaradua/ Water Supply Establishment of Muaradua



**Tabel**  
**Table** 6.4**Jumlah dan Nilai Air yang Diproduksi dan Disalurkan Menurut Bulan di Kabupaten Ogan Komering Ulu Selatan, 2020****Number and Value of Produced and Distributed Water by Month in Ogan Komering Ulu Selatan Regency, 2020**

| <b>Bulan</b><br><b>Month</b> | <b>Air Diproduksi</b><br><b>Produced Water</b><br><b>(m<sup>3</sup>)</b> | <b>Air Disalurkan</b><br><b>Distributed Water</b><br><b>(m<sup>3</sup>)</b> | <b>Nilai (ribu rupiah)</b><br><b>Value (thousand rupiahs)</b> |
|------------------------------|--|---|---|
| (1)                          | (2)  | (3)   | (4)   |
| Januari/January              | 256 608  | 215 401   | 524 565,59  |
| Februari/February            | 258 912  | 214 861   | 528 531,08  |
| Maret/March                  | 251 424  | 215 751   | 513 769,74  |
| April/April                  | 289 764  | 244 320   | 588 778,48  |
| Mei/May                      | 281 604  | 240 219   | 571 803,05  |
| Juni/June                    | 298 404  | 237 610   | 561 780,18  |
| Juli/July                    | 272 118  | 223 975   | 550 111,95  |
| Agustus/August               | 274 987  | 202 284   | 505 269,03  |
| September/September          | 271 040  | 218 890   | 548 021,32  |
| Oktober/October              | 304 916  | 226 579   | 566 589,18  |
| November/November            | 269 136  | 221 820   | 585 755,44  |
| Desember/December            | 290 160  | 233 107   | 554 569,26  |
| <b>Jumlah/Total</b>          | <b>3 319 073</b>   | <b>2 694 817</b>  | <b>6 599 544,30</b>   |

Sumber/Source: Perusahaan Daerah Air Minum (PDAM) Muaradua/ Water Supply Establishment of Muaradua

**Tabel**  
**Table 6.5**

**Daya Terpasang, Produksi, dan Distribusi Listrik PT. PLN (Persero) pada Cabang/Ranting PLN di Kabupaten Ogan Komering Ulu Selatan, 2014–2020**  
***Installed Electricity Power, Production, and Distribution of PT. PLN (Persero) at PLN Branch in Ogan Komering Ulu Selatan Regency, 2014–2020***

| Tahun<br>Year | Daya<br>Terpasang<br>Installed<br>Electricity<br>Power<br>(VA) | Produksi<br>Listrik<br>Electricity<br>Production<br>(KWh) | Listrik<br>Terjual<br>Electricity<br>Sold<br>(KWh) | Dipakai<br>Sendiri<br>Own<br>Used<br>(KWh) | Susut/<br>Hilang<br>Shrinkage/<br>Lost<br>(KWh) |
|---------------|--|---|--|--|---|
| (1)           | (2)  | (3)   | (4)  | (5)  | (6)   |
| 2014          | 35 443 250   | 52 147 385  | 39 531 550   | 46 933                                     | 12 568 902                                      |
| 2015          | 40 506 600   | 60 457 708  | 47 739 479   | 54 412                                     | 16 663 817                                      |
| 2016          | 42 088 800   | 62 852 300  | 46 112 246   | 56 567                                     | 16 683 487                                      |
| 2017          | 47 199 555   | 64 947 259  | 48 263 607   | 58 453                                     | 16 625 199                                      |
| 2018          | 52 382 650   | 66 257 498  | 54 446 345   | 59 632                                     | 11 751 521                                      |
| 2019          | 58 778 550   | 71 712 491  | 63 379 123   | 64 599                                     | 8 333 368                                       |
| 2020          | 64 874 150   | 83 545 541  | 72 532 401   | 75 258                                     | 9 833 940                                       |

Sumber/Source: PLN Unit Layanan Pelanggan Muaradua/ State Electricity Company, Customer Service Unit of Muaradua

**Tabel**  
**Table 6.6****Jumlah Pelanggan Listrik Menurut Kategori Pelanggan di Kabupaten Ogan Komering Ulu Selatan, 2017–2020**  
**Number of Electricity Customers by Customers Category in Ogan Komering Ulu Selatan Regency, 2017–2020**

| <b>Kategori Pelanggan</b><br><b>Customers Category</b> | <b>2017</b>   | <b>2018</b>   | <b>2019</b>   | <b>2020</b>   |
|--|---------------|---------------|---------------|---------------|
| (1)  | (2)           | (3)           | (4)           | (5)           |
| Rumah Tangga/Residen<br><i>Household/Resident</i>      | 50 264        | 55 247        | 61 626        | 67 339        |
| Usaha/Bisnis<br><i>Establishment/Business</i>          | 596           | 657           | 686           | 727           |
| Industri<br><i>Industry</i>                            | 8             | 12            | 14            | 9             |
| Instansi Pemerintah<br><i>Government Institution</i>   | 208           | 230           | 262           | 269           |
| Sosial<br><i>Social</i>                                | 998           | 1 169         | 1 358         | 1 571         |
| <b>Jumlah/Total</b>                                    | <b>52 074</b> | <b>57 315</b> | <b>63 946</b> | <b>69 915</b> |

Sumber/Source: PLN Unit Layanan Pelanggan Muaradua/ *State Electricity Company, Customer Service Unit of Muaradua*

**Tabel**  
**Table 6.7**

**Jumlah Pendapatan dari Tenaga Listrik Terjual Menurut Kategori Pelanggan di Kabupaten Ogan Komering Ulu Selatan (Ribu rupiah), 2019–2020**  
**Total Revenues from Sold Electricity by Customers Category in Ogan Komering Ulu Selatan Regency (thousands rupiahs), 2019–2020**

| Kategori Pelanggan<br><i>Customers Category</i>      | 2019                 | 2020                 |
|--|----------------------|----------------------|
| (1)  | (4)                  | (5)                  |
| Rumah Tangga/Residen<br><i>Household/Resident</i>    | 53 926 011,22        | 52 420 701,40        |
| Usaha/Bisnis<br><i>Establishment/Business</i>        | 5 896 043,14         | 6 588 391,99         |
| Industri<br><i>Industry</i>                          | 842 409,70           | 760 757,59           |
| Instansi Pemerintah<br><i>Government Institution</i> | 2 623 773,57         | 2 800 167,44         |
| Sosial<br><i>Social</i>                              | 875 189,60           | 1 159 983,98         |
| Lain-Lain<br><i>Others</i>                           | 2 510,15             | 116 479,38           |
| <b>Jumlah/Total</b>                                  | <b>64 165 937,37</b> | <b>63 846 481,78</b> |

Sumber/Source: PLN Unit Layanan Pelanggan Muaradua/ State Electricity Company, Customer Service Unit of Muaradua

**Tabel**  
**Table** 6.8

**Jumlah Industri dan Tenaga Kerja Menurut Klasifikasi Industri di Kabupaten Ogan Komering Ulu Selatan, 2020**  
**Number of Establishments and Employees by Industrial Classification in Ogan Komering Ulu Selatan Regency, 2020**

|    | <b>Klasifikasi Industri</b><br><i>Classification of Industry</i>   | <b>Perusahaan</b><br><i>Establishment</i> | <b>Tenaga Kerja</b><br><i>Employee</i> |
|----|--|---|--|
|    | (1)  | (3)                                       | (4)                                    |
| 10 | <i>Makanan/ Food</i>   | 91  | 225                                    |
| 11 | <i>Minuman/ Beverages</i>  | 2   | 16                                     |
| 12 | <i>Pengolahan Tembakau/ Tobacco Products</i>   | –   | –                                      |
| 13 | <i>Tekstil/ Textiles</i>   | 2   | 6                                      |
| 14 | <i>Pakaian Jadi/ Wearing Apparels</i>  | 1   | 4                                      |
| 15 | <i>Kulit, Barang dari Kulit, dan Alas Kaki</i><br><i>Leather and Related Products and Footwear</i>   | –   | –                                      |
| 16 | <i>Kayu, Barang dari Kayu dan Gabus, dan Barang Anyaman dari Bambu, Rotan, dan Sejenisnya</i><br><i>Wood and Products of Wood and Cork, Articles of Straw and Plaiting Materials, Bamboo, Rattan and Kinds</i> | –   | –                                      |
| 17 | <i>Kertas dan Barang dari Kertas</i><br><i>Paper and Paper Products</i>  | –   | –                                      |
| 18 | <i>Pencetakan dan Reproduksi Media Rekaman</i><br><i>Printing and Reproduction of Recorded Media</i>   | 5   | 10                                     |
| 19 | <i>Produk dari Batu Bara dan Pengilangan Minyak Bumi</i><br><i>Coke and Refined Petroleum Products</i>   | –   | –                                      |
| 20 | <i>Bahan Kimia dan Barang dari Bahan Kimia</i><br><i>Chemicals and Chemical Products</i>   | –   | –                                      |
| 21 | <i>Farmasi, Produk Obat Kimia dan Tradisional</i><br><i>Pharmaceuticals, Medical Chemical and Botanical Products</i>   | –   | –                                      |
| 22 | <i>Karet, Barang dari Karet dan Plastik</i><br><i>Rubber and Plastic Products</i>  | –   | –                                      |
| 23 | <i>Barang Galian Bukan Logam</i><br><i>Other Non Metallic Mineral Products</i>   | 1   | 3                                      |
| 24 | <i>Logam Dasar/ Basic Metals</i>   | –   | –                                      |

Lanjutan Tabel/Continued Table 6.8

|    | <b>Klasifikasi Industri</b><br><i>Classification of Industry</i>   | <b>Perusahaan</b><br><i>Establishment</i> | <b>Tenaga Kerja</b><br><i>Employee</i> |
|----|--|---|--|
|    | (1)  | (3)                                       | (4)                                    |
| 25 | Barang Logam, Bukan Mesin dan Peralatannya<br><i>Fabricated Metal Products, Except Machinery and Equipment</i> | 4   | 6                                      |
| 26 | Komputer, Barang Elektronik, dan Optik<br><i>Computers, Electronic and Optical Products</i>                    | –   | –                                      |
| 27 | Peralatan Listrik/ <i>Electrical Equipment</i>   | –   | –                                      |
| 28 | Mesin dan Perlengkapan Ytdl<br><i>Machinery and Equipment N.E.C</i>  | –   | –                                      |
| 29 | Kendaraan Bermotor, Trailer dan Semi Trailer<br><i>Motor Vehicles, Trailers and Semi Trailers</i>              | –   | –                                      |
| 30 | Alat Angkutan Lainnya/ <i>Other Transport Equipment</i>  | –   | –                                      |
| 31 | Furnitur/ <i>Furniture</i>   | 3   | 7                                      |
| 32 | Pengolahan Lainnya/ <i>Other Manufacturing</i>   | 3   | 3                                      |
| 33 | Jasa Reparasi dan Pemasangan Mesin dan Peralatan<br><i>Repair and Installation of Machinery and Equipment</i>  | –   | –                                      |
|    | <b>Jumlah/Total</b>  | <b>112</b>                                | <b>280</b>                             |

Sumber/Source: Dinas Koperasi, Usaha Kecil Menengah, Perindustrian, dan Perdagangan Kabupaten Ogan Komering Ulu Selatan/  
*Cooperative, Small Scale Establishment, Industry and Trade Office of Ogan Komering Ulu Selatan Regency*

**Tabel**  
**Table** 6.9**Jumlah Industri Kecil/Rumah Tangga dan Tenaga Kerja Menurut Kecamatan di Kabupaten Ogan Komering Ulu Selatan, 2020**  
**Number of Small Scale/Home Industries and Employees by Subdistrict in Ogan Komering Ulu Selatan Regency, 2020**

| Kecamatan<br>Subdistrict         | Industri Kecil/Rumah Tangga<br>Small Scale/Home Industries | Tenaga Kerja<br>Employee |
|----------------------------------|--|--------------------------|
| (1)                              | (2)  | (3)                      |
| Mekakau Ilir                     | 66   | 224                      |
| Banding Agung                    | 106  | 241                      |
| Warkuk Ranau Selatan             | 56   | 157                      |
| BPR Ranau Tengah                 | 28   | 86                       |
| Buay Pemaca                      | 40   | 117                      |
| Simpang                          | 44   | 88                       |
| Buana Pemaca                     | 20   | 68                       |
| Muaradua                         | 126  | 454                      |
| Buay Rawan                       | 81   | 227                      |
| Buay Sandang Aji                 | 27   | 66                       |
| Tiga Dihaji                      | 18   | 34                       |
| Buay Runjung                     | 28   | 57                       |
| Runjung Agung                    | 71   | 112                      |
| Kisam Tinggi                     | 32   | 69                       |
| Muaradua Kisam                   | 28   | 47                       |
| Kisam Ilir                       | 8  | 11                       |
| Pulau Beringin                   | 59   | 94                       |
| Sindang Danau                    | 17   | 43                       |
| Sungai Are                       | 24   | 48                       |
| <b>Ogan Komering Ulu Selatan</b> | <b>879</b>   | <b>2 243</b>             |

Sumber/Source: Dinas Koperasi, Usaha Kecil Menengah, Perindustrian, dan Perdagangan Kabupaten Ogan Komering Ulu Selatan/  
Cooperative, Small Scale Establishment, Industry and Trade Office of Ogan Komering Ulu Selatan Regency





# tourism Pariwisata



Jumlah hotel

28



Jumlah wisatawan

11.959 Lokal

2 Asing

Jumlah rumah makan

98





**PENJELASAN TEKNIS****TECHNICAL NOTES**

1. Wisatawan mancanegara (wisman) ialah setiap pengunjung yang mengunjungi suatu negara di luar tempat tinggalnya, didorong oleh satu atau beberapa keperluan tanpa bermaksud memperoleh penghasilan di tempat yang dikunjungi dan lamanya kunjungan tersebut tidak lebih dari satu tahun (12 bulan). Definisi ini mencakup 2 (dua) kategori wisatawan mancanegara, yaitu :

- a. Wisatawan (turis) ialah setiap pengunjung seperti definisi di atas yang tinggal paling sedikit 24 jam, akan tetapi tidak lebih dari 1 (satu) tahun di tempat yang dikunjungi, dengan maksud antara lain: berlibur, rekreasi, olah raga, bisnis, menghadiri pertemuan, studi, dan kunjungan dengan alasan kesehatan.
- b. Excursionist ialah setiap pengunjung seperti definisi di atas yang tinggal kurang dari 24 jam di tempat yang dikunjungi (termasuk "Cruise passengers"). Cruise Passengers ialah setiap pengunjung yang tiba di suatu negara di mana mereka tidak menginap di akomodasi yang tersedia di negara tersebut, misalnya dengan kapal laut.

1. *An International Visitor is any person visiting a country other than his usual place of residence for any reason other than for earning income in the country visited, and the length of stay is no more than one year (12 months). This definition covers two categories of foreign visitors, namely :*

- a. *"Tourist" is any visitor staying for at least 24 hours, but no more than one year, in the country visited, with the intention of visiting, and for any of these purposes: Pleasure, recreation and sports, Business, visiting friends and relatives, missions, attending meetings, conferences, visit for health reasons and study.*
- b. *"Excursionist" is any visitor staying less than 24 hours in the country visited including, "Cruise Passengers", i.e. visitors arriving in a country without staying in any accommodation available in the visited country.*

2. Rata-rata lama tinggal adalah rata-rata waktu tinggal wisatawan mancanegara di Indonesia untuk satu kali kunjungan.
  3. Usaha penyediaan akomodasi adalah usaha yang menyediakan pelayanan penginapan yang dapat dilengkapi dengan pelayanan pariwisata lainnya. Usaha penyediaan akomodasi dapat berupa hotel, vila, pondok wisata, bumi perkemahan, persinggahan karavan, dan akomodasi lainnya yang digunakan untuk tujuan pariwisata.
  4. Hotel adalah penyediaan akomodasi secara harian berupa kamar-kamar di dalam satu bangunan yang dapat dilengkapi dengan jasa pelayanan makan dan minum, kegiatan hiburan dan atau fasilitas lainnya. Hotel terdiri dari hotel berbintang dan hotel non- bintang.
  5. Hotel bintang adalah usaha penyediaan jasa pelayanan penginapan, makan minum serta jasa lainnya bagi umum dengan menggunakan sebagian atau seluruh bangunan. Usaha ini dikelola secara komersial serta memenuhi ketentuan persyaratan sebagai hotel bintang (termasuk berlian) yang ditetapkan dalam surat keputusan instansi yang membinanya. Misalnya hotel bintang lima, hotel bintang
2. *Average length of stay is the average stay duration of foreign visitor in Indonesia for one trip.*
  3. *The business of providing accommodation is a business that provides specialty services that can be equipped with other tourism services. It includes hotel, villa, cottage, camping, caravan stop, and other accommodation that are used for tourism purposes.*
  4. *Hotel is a daily supply of accommodation rooms within a building which can be equipped with eating and drinking services, entertainment activities and/or other facilities. Hotel consists of a classified hotel and a non-classified hotel.*
  5. *A star hotel is the business of providing an accommodation, eating and drinking as well as other services for the public by using a building or a part of a building. It is managed commercially and meets specified requirements as a star hotel (including diamonds) set forth in the decree of fostering agency. For example, five star hotel, four star hotel, and so on.*

empat dan seterusnya.

6. Tingkat penghunian kamar hotel adalah persentase banyaknya malam kamar yang dihuni terhadap banyaknya malam kamar yang tersedia.
  7. Rata-rata lamanya tamu menginap adalah banyaknya malam tempat tidur yang terpakai (malam tamu) dengan banyaknya tamu yang menginap di hotel atau akomodasi lainnya.
6. *Room occupancy rate is the number of room-nights occupied divided by the number of room-nights available, multiplied by 100 percent.*
  7. *Average length of stay is the number of bed-nights used (guest night) divided by the number of guests coming to spend the night at the accommodation.*

**ULASAN**

Jumlah restoran/rumah makan di Kabupaten Ogan Komering Ulu Selatan pada tahun 2020 tercatat sebanyak 98 unit. Bila dibandingkan dengan tahun 2019 yang berjumlah 100 unit, terlihat penurunan jumlah restoran sebesar dua persen. Jumlah restoran/rumah makan terbanyak terdapat di Kecamatan Muaradua yaitu 46 unit.

Pada tahun 2020, di Kabupaten Ogan Komering Ulu Selatan terdapat 28 unit hotel melati/penginapan/losmen. Keberadaan hotel dan akomodasi ini sebagian besar masih terkonsentrasi di Kecamatan Muaradua sebagai ibu kota kabupaten serta di Kecamatan Banding Agung sebagai pusat lokasi wisata Danau Ranau. Namun, beberapa hotel dan akomodasi juga mulai berkembang di beberapa kecamatan lain yang memiliki wilayah di sekitar lokasi wisata Danau Ranau, seperti Kecamatan Buay Pematang Ribu Ranau Tengah dan Warkuk Ranau Selatan. Perkembangan hotel dan akomodasi juga terjadi di Kecamatan Buay Rawan yang terdampak perkembangan dari Kecamatan Muaradua sebagai ibukota kabupaten.

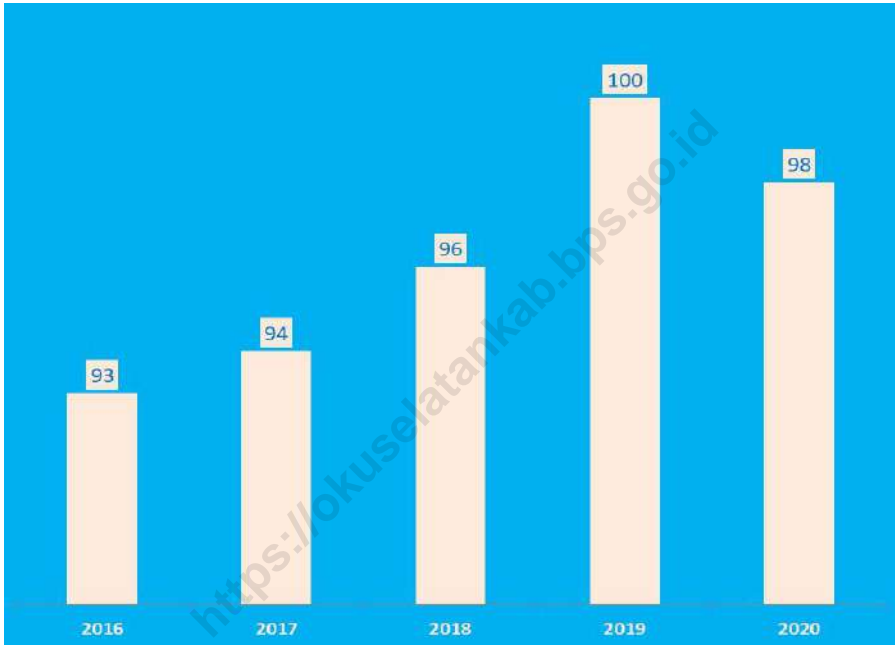
**DESCRIPTION**

*The number of restaurants in Ogan Komering Ulu Selatan Regency in 2020 was noted as 98 units. Compared to data in 2019 with amount of 100 units, there was a decreasing number of restaurants by two percent. The largest number of restaurant was in Muaradua Subdistrict with amount of 46 units.*

*In 2020, in Ogan Komering Ulu Selatan Regency there were 28 units of jasmine hotels or cottages/inns. The location of hotel and accomodation was still mostly consentrated in Muaradua Subdistrict as the capital of the regency, and In Banding Agung Subdistrict as the center location of Ranau Lake tourist sites. However, several hotels and accomodations also began to develop in other subdistricts located around Ranau Lake, such as Buay Pematang Ribu Ranau Tengah and Warkuk Ranau Selatan Subdistrict. The development of hotel and accomodation also took place in Buay Rawan Subdsitriect, which was affected by the development of Muaradua Subdistrict as the regency capital.*

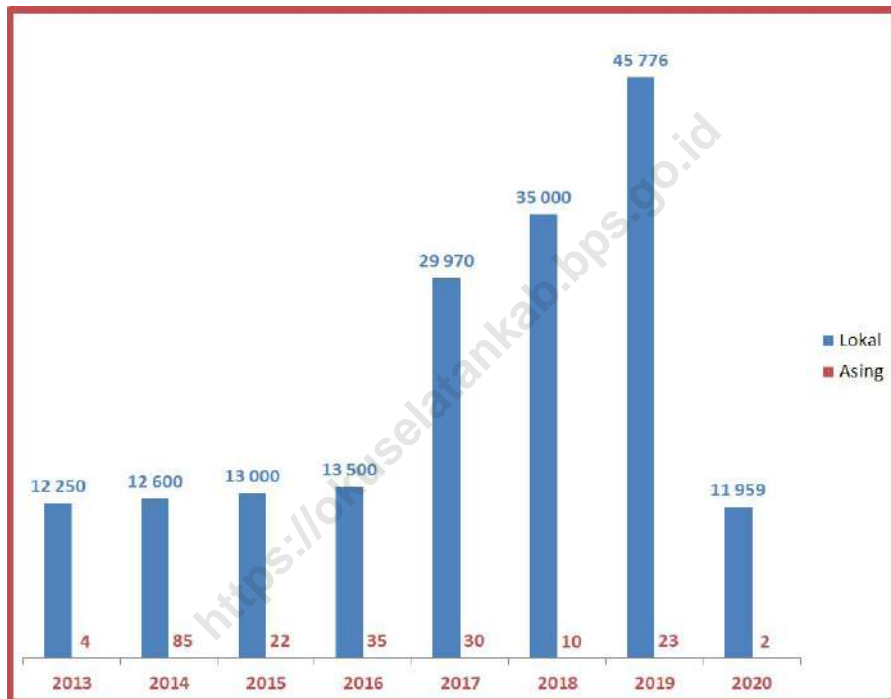
**Gambar** 7.1  
**Figures**

**Jumlah Rumah Makan/Restoran di Kabupaten Ogan  
Komerling Ulu Selatan, 2016–2020**  
*Number of Restaurants in Ogan Komerling Ulu Selatan  
Regency, 2016–2020*



Sumber/Source : Dinas Pariwisata dan Kebudayaan Kabupaten Ogan Komerling Ulu Selatan/ *Tourism and Culture Office of Ogan Komerling Ulu Selatan Regency*

**Gambar 7.2** Jumlah Wisatawan yang Berkunjung di Kabupaten Ogan Komering Ulu Selatan, 2013–2020  
**Number of Tourist Visits in Ogan Komering Ulu Selatan Regency, 2013–2020**



Sumber/Source : Dinas Pariwisata dan Kebudayaan Kabupaten Ogan Komering Ulu Selatan/ *Tourism and Culture Office of Ogan Komering Ulu Selatan Regency*



**Tabel**  
**Table 7.1****Jumlah Rumah Makan/Restoran Menurut Kecamatan di  
Kabupaten Ogan Komering Ulu Selatan, 2017–2020**  
**Number of Restaurants by Subdistrict in Ogan Komering Ulu  
Selatan Regency, 2017–2020**

| <b>Kecamatan<br/>Subdistrict</b> | <b>2017</b> | <b>2018</b> | <b>2019</b> | <b>2020</b> |
|----------------------------------|-------------|-------------|-------------|-------------|
| (1)                              | (2)         | (3)         | (4)         | (5)         |
| Mekakau Ilir                     | –           | –           | –           | –           |
| Banding Agung                    | 19          | 19          | 19          | 19          |
| Warkuk Ranau Selatan             | 3           | 3           | 3           | 3           |
| BPR Ranau Tengah                 | 4           | 4           | 4           | 4           |
| Buay Pemaca                      | –           | –           | –           | –           |
| Simpang                          | 4           | 5           | 5           | 6           |
| Buana Pemaca                     | 1           | 1           | 1           | 1           |
| Muaradua                         | 43          | 44          | 49          | 46          |
| Buay Rawan                       | 3           | 3           | 3           | 3           |
| Buay Sandang Aji                 | 8           | 8           | 8           | 8           |
| Tiga Dihaji                      | 2           | 2           | 2           | 2           |
| Buay Runjung                     | –           | –           | –           | –           |
| Runjung Agung                    | –           | –           | –           | –           |
| Kisam Tinggi                     | –           | –           | –           | –           |
| Muaradua Kisam                   | –           | –           | –           | –           |
| Kisam Ilir                       | 2           | 2           | 2           | 2           |
| Pulau Beringin                   | –           | –           | –           | –           |
| Sindang Danau                    | –           | –           | –           | –           |
| Sungai Are                       | 5           | 5           | 4           | 4           |
| <b>Ogan Komering Ulu Selatan</b> | <b>94</b>   | <b>96</b>   | <b>100</b>  | <b>98</b>   |

Sumber/Source: Dinas Pariwisata dan Kebudayaan Kabupaten Ogan Komering Ulu Selatan/ *Tourism and Culture Office of Ogan Komering Ulu Selatan Regency*

**Tabel**  
**Table 7.2**

**Jumlah Hotel dan Akomodasi Lainnya Menurut Kecamatan di Kabupaten Ogan Komering Ulu Selatan, 2019 dan 2020**  
**Number of Hotels and Other Accomodations by Subdistrict in Ogan Komering Ulu Selatan Regency, 2019 and 2020**

| Kecamatan<br>Subdistrict         | Hotel Bintang<br>Star Hotel |          | Hotel Melati/Penginapan/Losmen<br>Jasmine Hotel/Cottage/Inn |           |
|----------------------------------|-----------------------------|----------|---|-----------|
|                                  | 2019                        | 2020     | 2019  | 2020      |
| (1)                              | (2)                         | (3)      | (4)   | (5)       |
| Mekakau Ilir                     | –                           | –        | –   | –         |
| Banding Agung                    | –                           | –        | 6   | 6         |
| Warkuk Ranau Selatan             | –                           | –        | 2   | 3         |
| BPR Ranau Tengah                 | –                           | –        | 5   | 5         |
| Buay Pemaca                      | –                           | –        | –   | –         |
| Simpang                          | –                           | –        | –   | –         |
| Buana Pemaca                     | –                           | –        | –   | –         |
| Muaradua                         | –                           | –        | 12  | 12        |
| Buay Rawan                       | –                           | –        | 1   | 1         |
| Buay Sandang Aji                 | –                           | –        | –   | –         |
| Tiga Dihaji                      | –                           | –        | –   | –         |
| Buay Runjung                     | –                           | –        | –   | –         |
| Runjung Agung                    | –                           | –        | –   | –         |
| Kisam Tinggi                     | –                           | –        | –   | –         |
| Muaradua Kisam                   | –                           | –        | –   | –         |
| Kisam Ilir                       | –                           | –        | –   | –         |
| Pulau Beringin                   | –                           | –        | –   | –         |
| Sindang Danau                    | –                           | –        | 1   | –         |
| Sungai Are                       | –                           | –        | –   | –         |
| <b>Ogan Komering Ulu Selatan</b> | <b>0</b>                    | <b>0</b> | <b>28</b>   | <b>28</b> |

Sumber/Source: Dinas Pariwisata dan Kebudayaan Kabupaten Ogan Komering Ulu Selatan/ *Tourism and Culture Office of Ogan Komering Ulu Selatan Regency*

**Tabel**  
**Table** 7.3**Jumlah Wisatawan yang Berkunjung Menurut Jenis  
Wisatawan di Kabupaten Ogan Komering Ulu Selatan,  
2013–2020**  
**Number of Tourist Visits by Type of Tourist in Ogan  
Komering Ulu Selatan Regency, 2013–2020**

| <b>Tahun<br/>Year</b> | <b>Wisatawan Lokal<br/>Local Tourist</b> | <b>Wisatawan<br/>Mancanegara<br/>Foreign Tourist</b> | <b>Jumlah<br/>Total</b> |
|-----------------------|--|--|-------------------------|
| (1)                   | (2)                                      | (3)  | (4)                     |
| 2013                  | 12 250                                   | 4  | 12 254                  |
| 2014                  | 12 600                                   | 85   | 12 685                  |
| 2015                  | 13 000                                   | 22   | 13 022                  |
| 2016                  | 13 500                                   | 35   | 13 535                  |
| 2017                  | 29 970                                   | 30   | 30 000                  |
| 2018                  | 35 000                                   | 10   | 35 010                  |
| 2019                  | 45 776                                   | 23   | 45 799                  |
| 2020                  | 11 959                                   | 2  | 11 961                  |

Sumber/Source: Dinas Pariwisata dan Kebudayaan Kabupaten Ogan Komering Ulu Selatan/ *Tourism and Culture Office of Ogan Komering Ulu Selatan Regency*

**Tabel**  
**Table 7.4****Daftar Nama Objek Wisata Menurut Kecamatan di  
Kabupaten Ogan Komering Ulu Selatan, 2020**  
*List of Tourism Attraction by Subdistrict in Ogan Komering  
Ulu Selatan Regency, 2020*

| Kecamatan<br>Subdistrict | Desa/Kelurahan<br>Village | Nama Objek Wisata<br>Tourism Attraction | Jenis Wisata<br>Type of<br>Tourism | Jarak Dari<br>Muaradua<br>Distance from<br>Muaradua<br>(km) |
|--------------------------|---------------------------|---|------------------------------------|---|
| (1)                      | (2)                       | (3)                                     | (4)                                | (5)   |
| Mekakau Ilir             | Desa Tanjung Besar        | Air Terjun Tujuh Panggung               | Wisata Alam                        | 55  |
|                          |                           | Air Terjun Kepayang                     | Wisata Alam                        | 52  |
|                          | Desa Teluk Agung          | Batu Bertangkup                         | Wisata Sejarah                     | 70  |
|                          |                           | Sumber Air Panas                        | Wisata Alam                        | 63  |
|                          | Desa Pulau Duku           | Batu Peti                               | Wisata Sejarah                     | 65  |
|                          |                           | Batu Sejajar                            | Wisata Sejarah                     | 65  |
| Desa Galang Tinggi       | Batu Tapak Puyang         | Wisata Sejarah                          | 80                                 |   |
|                          | Desa Sri Menanti          | Batu Marmer                             | Wisata Alam                        | 78  |
| Banding Agung            | Kel. Bandar Agung Ranau   | Danau Ranau                             | Wisata Alam                        | 55  |
|                          |                           | Makam Si Pahit Lidah                    | Wisata Religi                      | 55  |
|                          | Desa Sugih Waras          | Batu Tapal                              | Wisata Sejarah                     | 57  |
|                          |                           | Batulesung                              | Wisata Sejarah                     | 57  |
|                          |                           | Batu Kursi                              | Wisata Sejarah                     | 57  |
|                          | Desa Sura Baya            | Batu Bersusun                           | Wisata Sejarah                     | 57  |
|                          |                           | Keramat Seranjang                       | Wisata Religi                      | 57  |
|                          |                           | Lamban Tuha                             | Wisata Budaya                      | 55  |
|                          |                           | Keramat Umpu Batin Tuha                 | Wisata Religi                      | 53  |
|                          | Desa Telanai              | Luang Betung                            | Wisata Alam                        | 64  |
|                          | Desa Sura Baya            | Keramat Tanjung Kedatun                 | Wisata Religi                      | 64  |
|                          | Desa Surabaya Timur       | Water Boom                              | Wisata Tirta                       | 55  |
|                          | Desa Tanjung Agung        | Air Terjun La'ai                        | Wisata Alam                        | 58  |
|                          | Desa Rantau Nipis         | Air Terjun Niagara                      | Wisata Alam                        | 54  |
| Warkuk Ranau Selatan     | Desa Kota Batu            | Pemandian Air Panas                     | Wisata Alam                        | 60  |
|                          |                           | Gunung Semining                         | Wisata Alam                        | 60  |
|                          | Desa Tanjung Jati         | Pulau Marisa (Tanjung Kejang)           | Wisata Alam                        | 60  |
|                          |                           | Air Terjun Jati                         | Wisata Alam                        | 58  |
|                          |                           | Pemandangan Tanjung Indah               | Wisata Alam                        | 58  |
|                          | Desa Pilla                | Sawah Bertingkat                        | Wisata Alam                        | 58  |
|                          |                           | Balai Benih Ikan                        | Wisata Buatan                      | 56  |
|                          |                           | Sumber Mata Air Jernih                  | Wisata Alam                        | 56  |
|                          |                           | Sawah Bertingkat                        | Wisata Buatan                      | 56  |
|                          |                           | Air Terjun Kembar                       | Wisata Alam                        | 57  |

Lanjutan Tabel/Continued Table 7.4

| Kecamatan<br>Subdistrict | Desa/Kelurahan<br>Village | Nama Objek Wisata<br>Tourism Attraction | Jenis Wisata<br>Type of<br>Tourism | Jarak Dari<br>Muaradua<br>Distance from<br>Muaradua<br>(km) |    |
|--------------------------|---------------------------|---|------------------------------------|---|----|
| (1)                      | (2)                       | (3)                                     | (4)                                | (5)   |    |
|                          | Desa Gunung Raya          | Perkebunan Kopi                         | Wisata Alam                        | 59  |    |
|                          |                           | Pelatihan Gajah                         | Penangkaran                        | 59  |    |
| BPR Ranau Tengah         | Desa Tanjung Baru         | Air Terjun                              | Wisata Alam                        | 45  |    |
|                          | Desa Jepara               | Candi Jepara                            | Wisata Budaya                      | 45  |    |
|                          |                           | Lamban Tuha                             | Wisata Budaya                      | 45  |    |
|                          |                           | Batu Kebayan                            | Wisata Sejarah                     | 45  |    |
|                          |                           | Batu Mega                               | Wisata Sejarah                     | 45  |    |
|                          |                           | Pantai Danau Ranau                      | Wisata Alam                        | 50  |    |
|                          |                           | Rumah Adat                              | Wisata Budaya                      | 50  |    |
|                          |                           | Makam Leluhur                           | Wisata Religi                      | 50  |    |
|                          |                           | Desa Subik                              | Air Terjun Subik                   | Wisata Alam   | 50 |
|                          |                           |   | Villa Pusri                        | Wisata Buatan   | 50 |
|                          |                           | Pantai Danau Ranau                      | Wisata Alam                        | 50  |    |
|                          | Desa Manduriang           | Air Terjun Manduriang                   | Wisata Alam                        | 35  |    |
|                          | Desa Setingkul            | Bukit Batu Bara                         | Wisata Alam                        | 40  |    |
|                          | Desa Padang Ratu          | Makam Leluhur                           | Wisata Religi                      | 50  |    |
|                          |                           | Pantai Danau Ranau                      | Wisata Alam                        | 50  |    |
|                          | Desa Simpang Sender Utara | Air Terjun                              | Wisata Alam                        | 50  |    |
|                          | Desa Tanjung Sari         | Rumah Adat                              | Wisata Budaya                      | 50  |    |
| Buay Pemaca              | Desa Serakat Jaya         | Bukit Batubara                          | Wisata Industri                    | 20  |    |
|                          | Desa Tanjung Durian       | Air Terjun Seruman                      | Wisata Alam                        | 25  |    |
|                          |                           | Danau Kuning                            | Wisata Alam                        | 25  |    |
|                          |                           | Air Terjun Sungai Senulu                | Wisata Alam                        | 25  |    |
|                          |                           | Desa Sidodadi                           | Sub. Pelatihan Gajah               | Atraksi Wisata  | 35 |
|                          |                           | Desa Curup                              | Jembatan Gantung                   | Wisata Buatan   | 30 |
|                          |                           | Desa Tanjung Jaya                       | Menher                             | Situs Pubakala  | 30 |
|                          |                           |   | Air Terjun Curup Payung            | Wisata Alam   | 30 |
|                          |                           | Durian Sembilan                         | Air Terjun Curup Temiang           | Wisata Alam   | 23 |
|                          |                           | Desa Sinar Baru                         | Tebing Batu                        | Wisata Alam   | 40 |
| Simpang                  | Desa Simpang              | Danau Asmara                            | Wisata Alam                        | 20  |    |
|                          |                           | Air Terjun Papan                        | Wisata Alam                        | 20  |    |
|                          |                           | Gua Kelambit                            | Wisata Alam                        | 20  |    |

Lanjutan Tabel/Continued Table 7.4

| Kecamatan<br>Subdistrict | Desa/Kelurahan<br>Village | Nama Objek Wisata<br>Tourism Attraction | Jenis Wisata<br>Type of<br>Tourism | Jarak Dari<br>Muaradua<br>Distance from<br>Muaradua<br>(km) |
|--------------------------|---------------------------|---|------------------------------------|---|
| (1)                      | (2)                       | (3)                                     | (4)                                | (5)   |
|                          | Desa Bungin Campang       | Air Terjun Bukit Gerba                  | Wisata Alam                        | 30  |
|                          |                           | Gua Kelambit                            | Wisata Alam                        | 45  |
| Buana Pemaca             | Desa Gemiung              | Danau Kasmaran                          | Wisata Alam                        | 20  |
|                          | Desa Jaga Raga            | Kereta Kencana                          | Wisata Sejarah                     | 15  |
| Muaradua                 | Kel. Pasar Muaradua       | Taman Kota (Alun-Alun)                  | Taman Kota                         | 0   |
|                          | Kel. Batu Belang Jaya     | Water Boom (Water Park)                 | Wisata Air                         | 4   |
|                          | Desa Datar                | Air Terjun Curup Datar                  | Wisata Alam                        | 20  |
|                          | Desa Gunung Tiga          | Makam Puyang Mambang Sakti              | Wisata Religi                      | 8   |
|                          |                           | Makam Puyang Minak Balak<br>Seribu      | Wisata Religi                      | 8   |
|                          |                           | Makam Puyang Putri                      | Wisata Religi                      | 8   |
|                          | Desa Suka Banjar          | Makam Puyang H. Abdullah                | Wisata Religi                      | 11  |
|                          |                           | Lubuk Kolam                             | Wisata Alam                        | 11  |
|                          | Desa Mehinggjin           | Air Terjun Mehinggjin                   | Wisata Alam                        | 13  |
|                          |                           | Terowongan 50 Km                        | Wisata Sejarah                     | 13  |
|                          |                           | Batu Badak                              | Wisata Sejarah                     | 13  |
|                          | Desa Pelangki             | Goa Kelambit                            | Wisata Alam                        | 3   |
|                          |                           | Goa Serawo                              | Wisata Alam                        | 3   |
|                          |                           | Makam Puyang Empu Serawan               | Wisata Religi                      | 3   |
|                          |                           | Makam Puyang Sekuntai                   | Wisata Religi                      | 3   |
|                          | Desa Pendagan             | Air Terjuk Lengkuk                      | Wisata Alam                        | 40  |
|                          |                           | Air Terjun Rejab                        | Wisata Alam                        | 40  |
| Buay Rawan               | Desa Gunung Cahya         | Danau Halim                             | Wisata Alam                        | 12  |
|                          |                           | Taman Makam Pahlawan                    | Wisata Sejarah                     | 15  |
|                          |                           | Air Terjun Lumai                        | Wisata Alam                        | 8   |
|                          |                           | Lugur Mas Gedung                        | Wisata Alam                        | 8   |
| Buay Sandang Aji         | Desa Gunung Terang        | Batu Pasir Beras Pasir                  | Wisata Sejarah                     | 11  |
|                          |                           | Batu Perahu Telungkup                   | Wisata Sejarah                     | 11  |
|                          | Desa Madura               | Batu Ciuman                             | Wisata Sejarah                     | 11  |
|                          | Desa Kenali               | Gua Asmara                              | Wisata Alam                        | 16  |
|                          |                           | Air Terjun Pius                         | Wisata Alam                        | 30  |
|                          | Desa Tanjung Menang Ilir  | Danau Upungan                           | Wisata Alam                        | 30  |

Lanjutan Tabel/Continued Table 7.4

| Kecamatan<br>Subdistrict | Desa/Kelurahan<br>Village | Nama Objek Wisata<br>Tourism Attraction | Jenis Wisata<br>Type of<br>Tourism | Jarak Dari<br>Muaradua<br>Distance from<br>Muaradua<br>(km) |
|--------------------------|---------------------------|---|------------------------------------|---|
| (1)                      | (2)                       | (3)                                     | (4)                                | (5)   |
|                          |                           | Makam Puyang Sembrani Sakti             | Wisata Religi                      | 24  |
|                          |                           | Air Terjun Hurangan                     | Wisata Alam                        | 24  |
| Tiga Dihaji              | Desa Sukarame             | Air Terjun Sekupui                      | Wisata Alam                        | 24  |
|                          |                           | Desa Suka Bumi (Pauh)                   | Air Terjun Kebayan                 | Wisata Alam   |
|                          |                           | Sumur Putri                             | Wisata Sejarah                     | 28  |
|                          |                           | Batu Pengaringan                        | Wisata Sejarah                     | 28  |
|                          |                           | Sumur Kuning                            | Wisata Alam                        | 28  |
|                          |                           | Tebat Balak                             | Wisata Alam                        | 28  |
|                          |                           | Batu Lesung                             | Wisata Sejarah                     | 28  |
|                          |                           | Batu Situs Tapak Kerbau                 | Wisata Sejarah                     | 28  |
|                          |                           | Benteng Perang Pauh                     | Wisata Sejarah                     | 28  |
|                          | Desa Kuripan              | Makam Puyang Naga Berisang              | Wisata Religi                      | 25  |
|                          |                           | Jembatan Gantung                        | Wisata Buatan                      | 25  |
| Buay Runjung             | Desa Peninjauan           | Balai Benih Ikan (Bbi)                  | Wisata Buatan                      | 32  |
|                          |                           | Kolam Air Deras                         | Wisata Alam                        | 32  |
| Runjung Agung            | Desa Saung Naga           | Gua Burung Walet                        | Wisata Alam                        | 30  |
|                          | Desa Gedung Wani          | Air Terjun Papan                        | Wisata Alam                        | 40  |
|                          |                           | Air Terjun Curup Senakau                | Wisata Alam                        | 50  |
| Kisam Tinggi             | Desa Merpang              | Air Trjun Curup Merpang                 | Wisata Alam                        | 45  |
|                          | Desa Padang Bindu         | Makam Puyang Bale Seribu                | Wisata Religi                      | 70  |
| Makam Puyang Raje Kuase  |                           | Wisata Religi                           | 70                                 |   |
| Sejata Pusaka Skin       |                           | Wisata Sejarah                          | 70                                 |   |
| Benteng Tinggi           |                           | Wisata Sejarah                          | 70                                 |   |
|                          | Desa Tenang               | Air Terjun Curup Embun                  | Wisata Alam                        | 70  |
| Muaradua Kisam           | Desa Tebat Gabus          | Tebat Bingkuk                           | Wisata Alam                        | 70  |
|                          |                           | Desa Lawang Agung                       | Air Panas Kembuhak                 | Wisata Alam   |
|                          |                           | Kembuhak Badas                          | Wisata Alam                        | 70  |
|                          |                           | Kembuhak Malu                           | Wisata Alam                        | 70  |
|                          |                           | Kembuhak Bubuw                          | Wisata Alam                        | 70  |
|                          |                           | Air Terjun Tehus                        | Wisata Alam                        | 70  |
|                          | Desa Gunung Gare          | Air Terjun Melki                        | Wisata Alam                        | 65  |
|                          |                           | Air Terjun Saka Kiri                    | Wisata Alam                        | 65  |

Lanjutan Tabel/Continued Table 7.4

| Kecamatan<br>Subdistrict | Desa/Kelurahan<br>Village | Nama Objek Wisata<br>Tourism Attraction | Jenis Wisata<br>Type of<br>Tourism | Jarak Dari<br>Muaradua<br>Distance from<br>Muaradua<br>(km) |
|--------------------------|---------------------------|---|------------------------------------|---|
| (1)                      | (2)                       | (3)                                     | (4)                                | (5)   |
| Klsam Ilir               | Desa Bayur Tengah         | Patung Main Sindi                       | Wisata Sejarah                     | 66  |
|                          |                           | Air Terjun Sake                         | Wisata Alam                        | 65  |
|                          | Desa Pagar Dewa           | Patung Gajah                            | Wisata Sejarah                     | 60  |
|                          |                           | Desa Suka Menanti                       | Patung Anjing                      | Wisata Sejarah  |
|                          | Desa Campang              | Lesung Batu                             | Wisata Sejarah                     | 63  |
|                          |                           | Air Terjun Campang                      | Wisata Alam                        | 45  |
|                          |                           | Batu Jung                               | Wisata Sejarah                     | 45  |
|                          |                           | Batu Meriam                             | Wisata Sejarah                     | 45  |
|                          |                           | Batu Tapak Seribu                       | Wisata Sejarah                     | 45  |
|                          |                           | Batu Lesung                             | Wisata Sejarah                     | 45  |
| Runjung Agung            | Desa Keban Agung          | Air Terjun Keban Agung                  | Wisata Alam                        | 55  |
|                          | Desa Simpang Camping      | Air Terjun Wisata Aik Tak Berikan       | Wisata Alam                        | 55  |
|                          | Desa Gedung Wani          | Air Terjun Papan                        | Wisata Alam                        | 40  |
|                          |                           | Air Terjun Curup Senakau                | Wisata Alam                        | 50  |
| Kisam Tinggi             | Desa Merpang              | Air Trjun Curup Merpang                 | Wisata Alam                        | 45  |
|                          | Desa Padang Bindu         | Makam Puyang Bale Seribu                | Wisata Religi                      | 70  |
|                          |                           | Makam Puyang Raje Kuase                 | Wisata Religi                      | 70  |
|                          |                           | Sejata Pusaka Skin                      | Wisata Sejarah                     | 70  |
|                          | Desa Tenang               | Benteng Tinggi                          | Wisata Sejarah                     | 70  |
|                          |                           | Air Terjun Curup Embun                  | Wisata Alam                        | 70  |
| Desa Tebat Gabus         |                           | Tebat Bingkuk                           | Wisata Alam                        | 70  |
| Muaradua Kisam           | Desa Lawang Agung         | Air Panas Kembuhak                      | Wisata Alam                        | 70  |
|                          |                           | Kembuhak Badas                          | Wisata Alam                        | 70  |
|                          |                           | Kembuhak Malu                           | Wisata Alam                        | 70  |
|                          |                           | Kembuhak Bubuw                          | Wisata Alam                        | 70  |
|                          | Desa Gunung Gare          | Air Terjun Tehus                        | Wisata Alam                        | 70  |
|                          |                           | Air Terjun Melki                        | Wisata Alam                        | 65  |
|                          |                           | Air Terjun Saka Kiri                    | Wisata Alam                        | 65  |
| Desa Bayur Tengah        | Patung Main Sindi         | Wisata Sejarah                          | 66                                 |   |
|                          | Air Terjun Sake           | Wisata Alam                             | 65                                 |   |
|                          | Desa Pagar Dewa           | Patung Gajah                            | Wisata Sejarah                     | 60  |
|                          | Desa Suka Menanti         | Patung Anjing                           | Wisata Sejarah                     | 63  |



Lanjutan Tabel/*Continued Table 7.4*

| Kecamatan<br><i>Subdistrict</i> | Desa/Kelurahan<br><i>Village</i> | Nama Objek Wisata<br><i>Tourism Attraction</i> | Jenis Wisata<br><i>Type of Tourism</i> | Jarak Dari<br>Muaradua<br><i>Distance from Muaradua</i><br>(km) |    |
|---------------------------------|----------------------------------|--|--|---|----|
| (1)                             | (2)                              | (3)  | (4)                                    | (5)   |    |
| Klsam Ilir                      | Desa Campang                     | Lesung Batu                                    | Wisata Sejarah                         | 63  |    |
|                                 |                                  | Air Terjun Campang                             | Wisata Alam                            | 45  |    |
|                                 |                                  | Batu Jung                                      | Wisata Sejarah                         | 45  |    |
|                                 |                                  | Batu Meriam                                    | Wisata Sejarah                         | 45  |    |
|                                 |                                  | Batu Tapak Seribu                              | Wisata Sejarah                         | 45  |    |
|                                 |                                  | Batu Lesung                                    | Wisata Sejarah                         | 45  |    |
| Pulau Beringin                  | Desa Keban Agung                 | Air Terjun Keban Agung                         | Wisata Alam                            | 55  |    |
|                                 | Desa Simpang Camping             | Air Terjun Wisata Aik Tak Berikan              | Wisata Alam                            | 55  |    |
|                                 | Desa Gunung Batu                 | Pulau Beringin                                 | Makam Puyang Serunting Sakti           | Wisata Sejarah  | 63 |
|                                 |                                  | Air Terjun 100 Meter                           | Wisata Alam                            | 73  |    |
|                                 |                                  | Air Terjun 10 Panggung                         | Wisata Alam                            | 73  |    |
|                                 |                                  | Air Muncar                                     | Wisata Alam                            | 73  |    |
|                                 | Desa Kemu                        | Air Terjun 7 Papan                             | Wisata Alam                            | 73  |    |
|                                 |                                  | Piano Tue                                      | Wisata Benda                           | 50  |    |
|                                 |                                  | Lemari Tue                                     | Wisata Benda                           | 50  |    |
|                                 |                                  | Rumah Adat Suku Semendo                        | Wisata Budaya                          | 50  |    |
| Desa Aromantai                  |                                  | Air Panas Gemuhak                              | Wisata Alam                            | 60  |    |
|                                 |                                  | Air Terjun Kubang                              | Wisata Alam                            | 60  |    |
| Sindang Danau                   | Desa Ulu Danau                   | Danau Rakihan                                  | Wisata Alam                            | 80  |    |
|                                 |                                  | Mata Air Kucing                                | Wisata Alam                            | 80  |    |
|                                 |                                  | Air Terjun                                     | Wisata Alam                            | 80  |    |
|                                 | Desa Pemantang Danau             | Mata Air Kucing                                | Wisata Alam                            | 80  |    |
|                                 |                                  | Sumber Air Jernih                              | Wisata Alam                            | 75  |    |
|                                 |                                  | Makam Puyang Air Rambutan                      | Wisata Religi                          | 75  |    |
| Sungai Are                      | Desa Muara Sindang               | Makam Puyang Rakse Baya                        | Wisata Religi                          | 75  |    |
|                                 | Desa Sadau Jaya                  | Potensi Tambang Emas                           | Wisata Alam                            | 90  |    |
|                                 | Desa Ujan Mas                    | Air Terjun                                     | Wisata Alam                            | 94  |    |

Sumber/*Source*: Dinas Pariwisata dan Kebudayaan Kabupaten Ogan Komering Ulu Selatan/ *Tourism and Culture Office of Ogan Komering Ulu Selatan Regency*

**Tabel**  
**Table** 7.5

**Rata-Rata Lama Menginap Tamu dan Tingkat Penghunian Kamar Hotel dan Akomodasi Lainnya Menurut Bulan di Kabupaten Ogan Komering Ulu Selatan, 2019**  
***Average Length of Stay and Room Occupancy Rate of Hotels and Other Accomodations by Month in Ogan Komering Ulu Selatan Regency, 2019***

| <b>Bulan</b><br><b>Month</b> | <b>Rata-Rata Lama Menginap (hari)</b><br><b>Average Length of Stay (day)</b> | <b>Tingkat Penghunian Kamar (persen)</b><br><b>Room Occupancy Rate (percent)</b> |
|------------------------------|--|--|
| (1)                          | (2)  | (3)  |
| Januari/January              | 1,11   | 26,05  |
| Februari/February            | 1,07   | 21,78  |
| Maret/March                  | 1,04   | 34,60  |
| April/April                  | 1,18   | 26,97  |
| Mei/May                      | 1,52   | 43,48  |
| Juni/June                    | 1,01   | 15,24  |
| Juli/July                    | 1,70   | 19,43  |
| Agustus/August               | 1,00   | 18,72  |
| September/September          | 1,18   | 20,07  |
| Oktober/October              | 1,04   | 17,74  |
| November/November            | 1,04   | 8,72   |
| Desember/December            | 1,14   | 20,60  |
| <b>Rata-Rata/Average</b>     | <b>1,13</b>  | <b>21,65</b>   |

Sumber/Source: BPS, Survei Perusahaan/Usaha Jasa Akomodasi/Accommodation Service Establishment Survey

**Tabel**  
**Table** 7.6

**Rata-Rata Lama Menginap Tamu Asing dan Domestik Menurut Bulan di Kabupaten Ogan Komering Ulu Selatan (hari), 2019**  
**Average Length of Stay of Foreign and Domestic Visitors by Month in Ogan Komering Ulu Selatan Regency (day), 2019**

| <b>Bulan<br/>Month</b>   | <b>Tamu Asing<br/>Foreign Visitor</b> | <b>Tamu Domestik<br/>Domestic Visitor</b> |
|--------------------------|---------------------------------------|---|
| (1)                      | (2)                                   | (3)                                       |
| Januari/January          | 0,00                                  | 1,11                                      |
| Februari/February        | 0,00                                  | 1,07                                      |
| Maret/March              | 0,00                                  | 1,04                                      |
| April/April              | 0,00                                  | 1,18                                      |
| Mei/May                  | 0,00                                  | 1,52                                      |
| Juni/June                | 0,00                                  | 1,01                                      |
| Juli/July                | 0,00                                  | 1,70                                      |
| Agustus/August           | 0,00                                  | 1,00                                      |
| September/September      | 0,00                                  | 1,18                                      |
| Oktober/October          | 0,00                                  | 1,04                                      |
| November/November        | 0,00                                  | 1,04                                      |
| Desember/December        | 0,00                                  | 1,14                                      |
| <b>Rata-Rata/Average</b> | <b>0,00</b>                           | <b>1,13</b>                               |

Sumber/Source: BPS, Survei Perusahaan/Usaha Jasa Akomodasi/Accommodation Service Establishment Survey



# 8 Transportasi & Komunikasi

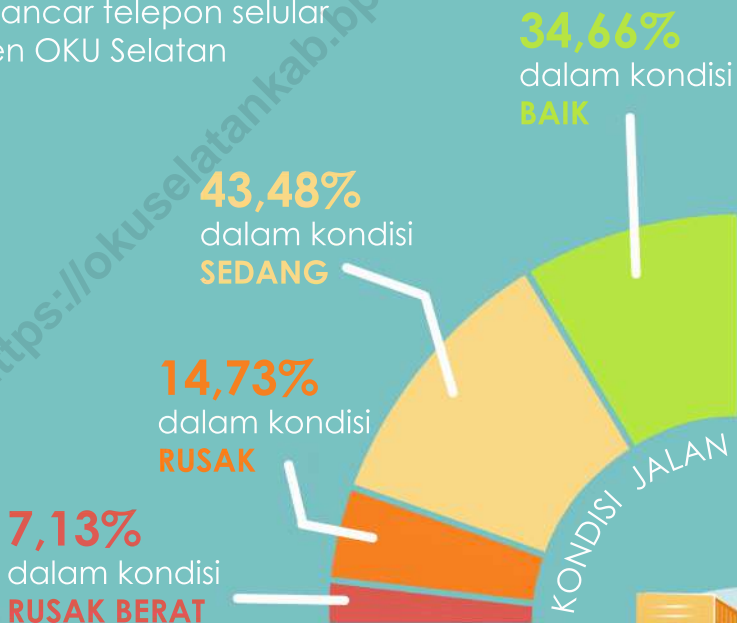
Transportation & Communication

Pada tahun 2020,  
terdapat

**84** BTS /  
pemancar telepon selular  
di Kabupaten OKU Selatan



<https://lokuselatankab.bps.go.id>





**PENJELASAN TEKNIS**

1. Kendaraan bermotor adalah setiap kendaraan yang digerakkan oleh peralatan teknik yang ada pada kendaraan tersebut, biasanya digunakan untuk angkutan orang atau barang di atas jalan raya selain kendaraan yang berjalan di atas rel. Kendaraan bermotor yang dicatat adalah semua jenis kendaraan kecuali kendaraan bermotor TNI/Polri dan Korps Diplomatik.
2. Mobil penumpang adalah setiap kendaraan bermotor yang dilengkapi dengan tempat duduk untuk sebanyak-banyaknya delapan orang, tidak termasuk tempat duduk untuk pengemudi, baik dilengkapi atau tidak dilengkapi bagasi.
3. Mobil bis adalah setiap kendaraan bermotor yang dilengkapi dengan tempat duduk untuk lebih dari delapan orang, tidak termasuk tempat duduk untuk pengemudi, baik dilengkapi atau tidak dilengkapi bagasi.
4. Mobil truk adalah setiap kendaraan bermotor yang digunakan untuk angkutan barang, selain mobil penumpang, mobil bis dan kendaraan bermotor roda dua.

**TECHNICAL NOTES**

1. *Motor vehicles are any kind of vehicles motorized by machine set up in those vehicles, they are usually used for transporting peoples or goods on roads except vehicles moving along a railway line. The data cover all kinds of motor vehicles except those belong to Indonesia Army Force Indonesian State Police and Diplomatic Corps.*
2. *Passenger cars are any motor vehicles with no more than eight seats, excluding seat for driver, it can be with or without hoot.*
3. *Buses are large passenger cars having seats for more than eight passengers, excluding seat for driver, it can be with or without hoot.*
4. *Trucks are any motor vehicles used to transport goods excluding passenger cars, buses, and motorcycles.*

- |   |  |
|---|--|
| <p>5. Data panjang jalan negara dan jalan provinsi bersumber dari Kementerian Pekerjaan Umum dan Perumahan Rakyat, sedangkan jalan kabupaten/kota bersumber dari Dinas Pekerjaan Umum Kabupaten/Kota, diolah dari daftar PJ-II/5.</p>   | <p>5. <i>Data on the length of state and provincial roads were taken from the Ministry of Public Works and Housing, while the regency/municipality roads data were taken from Regency/Municipality Public Works Offices, based on PJ-II/5 questionnaire.</i></p>   |
| <p>6. Kantor Pos adalah tempat pemberi pelayanan komunikasi tertulis dan atau surat elektronik, layanan paket, layanan logistik, layanan transaksi keuangan, dan layanan keagenan pos untuk kepentingan umum. Rumah pos berfungsi sama seperti kantor pos dan kantor pos pembantu, bedanya rumah pos biasanya terletak di daerah terpencil.</p> | <p>6. <i>Post Office is a service provider facility of written communication and or electronic mail, parcel service, logistics services, financial transaction services, and postal services to the public. Postal house has the same function as the post office and subsidiary of post office, the difference is that postal house is usually located in remote areas.</i></p> |
| <p>7. Telekomunikasi adalah setiap pemancaran, pengiriman dan atau penerimaan dari setiap informasi dalam bentuk tanda-tanda, isyarat, tulisan, gambar, suara dan bunyi melalui sistem kawat, optik, radio atau sistem elektromagnetik lainnya.</p>   | <p>7. <i>Telecommunication includes every transmitting, delivering and or receiving from every information of marking, signal, article, picture, sound and voice through strand of wire system, optic, radio or other electromagnetic system.</i></p>  |
| <p>8. Jaringan telekomunikasi adalah rangkaian perangkat telekomunikasi dan kelengkapannya yang digunakan dalam bertelekomunikasi.</p>  | <p>8. <i>Telecommunication network is peripheral network of telecommunication and its equipment used in the means of telecommunication.</i></p>  |
| <p>9. Telepon bergerak seluler adalah perangkat telekomunikasi elektronik yang mempunyai kemampuan dasar yang sama</p>  | <p>9. <i>Cellular mobile phone is an electronic telecommunication device which has the same basic capabilities with fixed cables,</i></p>  |



dengan telepon tetap kabel, namun dapat dibawa ke mana-mana (portable, mobile) dan tidak perlu disambungkan dengan jaringan telekomunikasi kabel. Selain berfungsi sebagai telepon, telepon selular modern biasanya mendukung layanan tambahan seperti Short Messages Services (SMS), Multimedia Messages Service (MMS), e-mail dan akses Internet, aplikasi bisnis dan permainan, serta fotografi. Saat ini, Indonesia mempunyai dua sistem jaringan telepon bergerak selular yaitu Global System for Mobile Telecommunications (GSM) dan CDMA.

*but can be taken anywhere (portable, mobile) and does not need to be connected to the wired telecommunications networks. In addition to functioning as a telephone, modern mobile phone typically supports additional services such as Short Messages Services (SMS), Multimedia Messages Service (MMS), e-mail and access to the Internet, business applications and games, as well as photography. Currently, Indonesia has two cellular mobile telephone network system that are GSM (Global System for Mobile Telecommunications) and Code Division Multiple Access (CDMA).*

**ULASAN****DESCRIPTION****Transportasi**

Pemerintah daerah telah mengatur dan memantau pembangunan dan peningkatan sarana jalan dan jembatan, serta berusaha melakukan peningkatan kualitas jalan setiap tahunnya. Pada tahun 2020, panjang jalan di Kabupaten Ogan Komering Ulu Selatan adalah 708.129 km. Dari total panjang jalan tersebut, 45,62 persen permukaan jalan telah diaspal, 10,00 persen kerikil, 15,10 persen masih tanah, dan 29,28 persen memiliki jenis permukaan lainnya, termasuk beton. Berdasarkan kondisi jalan, 34,66 persen jalan dalam kondisi baik, 43,48 persen dalam kondisi sedang, 14,73 persen dalam kondisi rusak ringan, dan 7,13 persen dalam kondisi rusak berat.

**Komunikasi**

Pada tahun 2020 jumlah kantor pos pembantu di Kabupaten Ogan Komering Ulu Selatan sebanyak lima kantor. Selain pengiriman surat, kantor pos juga melayani pengiriman paket dan wesel pos. Pada tahun 2020, jumlah surat yang didistribusikan sebanyak 9.385 pucuk surat. Sementara jumlah paket pos yang didistribusikan berjumlah 8.044 paket pos.

Untuk fasilitas penunjang komunikasi telepon seluler, pada tahun 2020 telah ada 84 unit pemancar telepon seluler, yang didominasi oleh

**Transportation**

*The local government has arranged and monitored the construction and improvement of road and bridge facilities, and also has tried to improve the road quality every year. In 2020, the length of road in Ogan Komering Ulu Selatan Regency is 708.129 km. Of the total length of road, 45,62 percent of the road surface has been paved, 10,00 percent is gravel, 15,10 percent is still land, and 29,28 percent has other types of surface, including concrete surface. Based on road conditions, 34,66 percent of roads are in good condition, 43,48 percent in moderate conditions, 14,73percent in mildly damaged conditions, and 7,13 percent in heavily damaged conditions.*

**Communication**

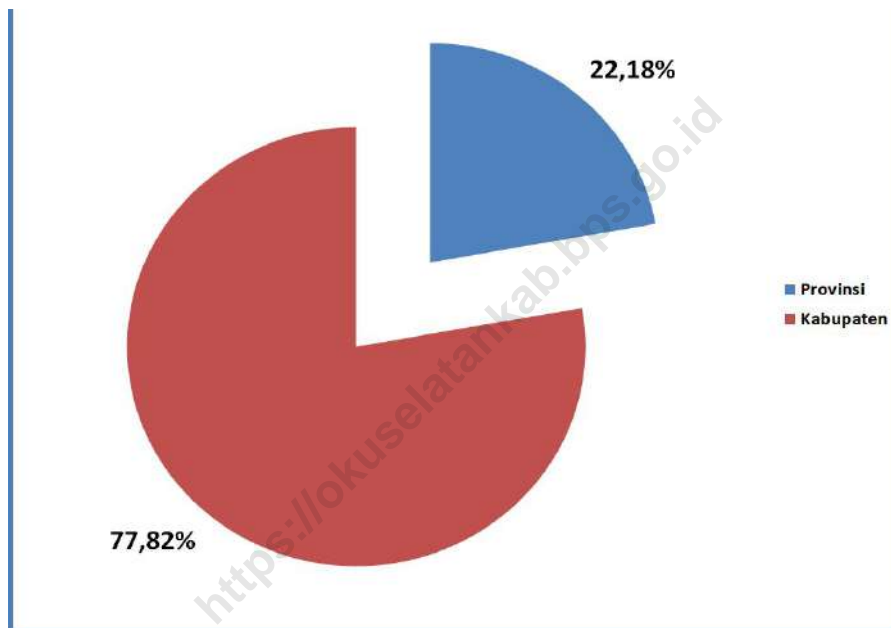
*In 2020, the number of auxiliary post offices in Ogan Komering Ulu Selatan Regency was five offices. In addition to sending mail, the post office also provides parcels and postal money delivery. In 2020, the number of letters distributed was 9.385 letters. While the number of postal parcels distributed was 8.044 postal parcels.*

*For cellular communication support facilities, in 2020 there were 84 units of base transmission services, dominated by Telokmsel's with 59 units.*

pemancar milik Telokmsel sebanyak 54 unit.

<https://okuselatankab.bps.go.id>

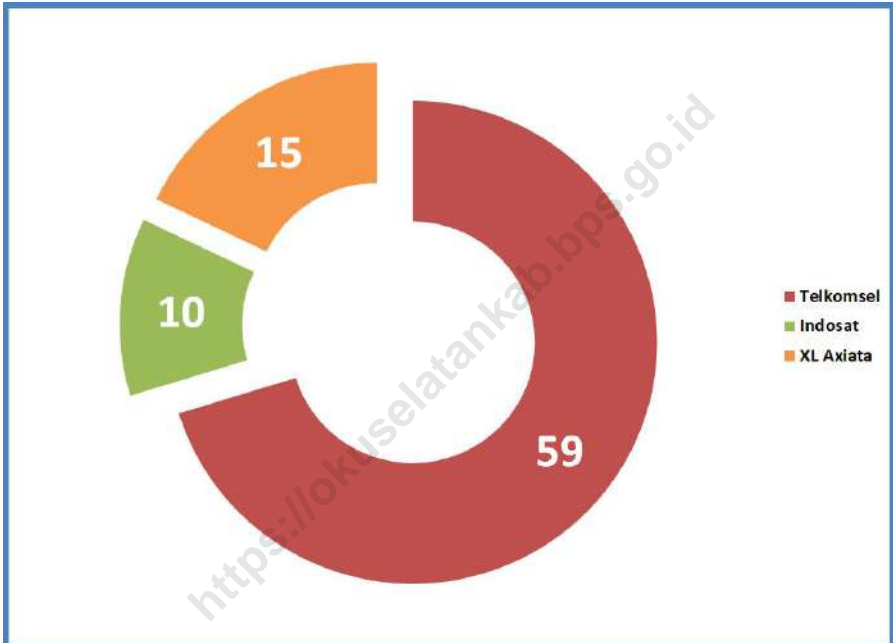
**Gambar 8.1** **Persentase Panjang Jalan Menurut Tingkat Kewenangan Pemerintahan di Kabupaten Ogan Komering Ulu Selatan, 2020**  
**Percentage of Length of Roads by Level of Government Authority in Ogan Komering Ulu Selatan Regency, 2020**



Sumber/Source: Dinas Pekerjaan Umum dan Penataan Ruang Kabupaten Ogan Komering Ulu Selatan/ Public Work and Spatial Structure Office of Ogan Komering Ulu Selatan Regency

**Gambar** 8.2  
**Figures**

**Jumlah Pemancar Telepon Seluler Menurut Kecamatan dan Operator di Kabupaten Ogan Komering Ulu Selatan, 2020**  
**Number of Base Transmission Services (BTS) by Subdistrict and Operator in Ogan Komering Ulu Selatan Regency, 2020**



Sumber/Source: Dinas Komunikasi dan Informatika Kabupaten Ogan Komering Ulu Selatan/ *Communication and Information Office of Ogan Komering Ulu Selatan Regency*

## 8.1 TRANSPORTASI TRANSPORTATION

**Tabel** 8.1.1 **Panjang Jalan Menurut Tingkat Kewenangan Pemerintahan di Kabupaten Ogan Komering Ulu Selatan (km), 2018–2020**  
*Length of Roads by Level of Government Authority in Ogan Komering Ulu Selatan Regency (km), 2018–2020*

| <b>Tingkat Kewenangan Pemerintahan</b><br><i>Level of Government Authority</i> | <b>2018</b>   | <b>2019</b>   | <b>2020</b>   |
|--|---------------|---------------|---------------|
| (1)  | (2)           | (3)           | (4)           |
| Negara/ <i>State</i>   | –             | –             | –             |
| Provinsi/ <i>Province</i>  | –             | –             | 201,84        |
| Kabupaten/Kota<br><i>Regency/Municipality</i>                                  | 708,13        | 708,13        | 708,13        |
| <b>Jumlah/Total</b>  | <b>708,13</b> | <b>708,13</b> | <b>909,97</b> |

Sumber/*Source*: Dinas Pekerjaan Umum dan Penataan Ruang Kabupaten Ogan Komering Ulu Selatan/ *Public Work and Spatial Structure Office of Ogan Komering Ulu Selatan Regency*

**Tabel**  
**Table** 8.1.2**Panjang Jalan Kabupaten Menurut Jenis Permukaan Jalan di Kabupaten Ogan Komering Ulu Selatan (km), 2018–2020**  
***Length of Regency Authorized Roads by Type of Road Surface in Ogan Komering Ulu Selatan Regency (km), 2018–2020***

| <b>Jenis Permukaan Jalan</b><br><b>Type of Road Surface</b> | <b>2018</b>   | <b>2019</b>   | <b>2020</b>   |
|---|---------------|---------------|---------------|
| (1)   | (2)           | (3)           | (4)           |
| Aspal/Paved   | 323,62        | 329,21        | 323,05        |
| Kerikil/Gravel  | 64,58         | 64,79         | 70,81         |
| Tanah/Soil  | 82,21         | 75,42         | 106,93        |
| Lainnya/Others  | 237,72        | 238,71        | 207,34        |
| <b>Jumlah/Total</b>   | <b>708,13</b> | <b>708,13</b> | <b>708,13</b> |

Sumber/Source: Dinas Pekerjaan Umum dan Penataan Ruang Kabupaten Ogan Komering Ulu Selatan/ *Public Work and Spatial Structure Office of Ogan Komering Ulu Selatan Regency*

**Tabel** 8.1.3 **Panjang Jalan Kabupaten Menurut Kondisi Jalan di Kabupaten Ogan Komering Ulu Selatan (km), 2018–2020**  
**Length of Regency Authorized Roads by Condition of Roads in Ogan Komering Ulu Selatan Regency (km), 2018–2020**

| <b>Kondisi Jalan</b><br><i>Condition of Roads</i> | <b>2018</b>    | <b>2019</b>   | <b>2020</b>   |
|---|----------------|---------------|---------------|
| (1)   | (2)            | (3)           | (4)           |
| Baik/ <i>Good</i>                                 | 195,41         | 215,98        | 245,44        |
| Sedang/ <i>Moderate</i>                           | 345,25         | 328,50        | 307,89        |
| Rusak/ <i>Damage</i>                              | 95,95          | 93,97         | 104,31        |
| Rusak Berat/ <i>Severely Damage</i>               | 71,52          | 69,68         | 50,49         |
| <b>Jumlah/Total</b>                               | <b>708,129</b> | <b>708,13</b> | <b>708,13</b> |

Sumber/*Source*: Dinas Pekerjaan Umum dan Penataan Ruang Kabupaten Ogan Komering Ulu Selatan/ *Public Work and Spatial Structure Office of Ogan Komering Ulu Selatan Regency*



**Tabel**  
**Table** 8.1.4**Panjang Jalan Menurut Kecamatan dan Tingkat Kewenangan Pemerintahan di Kabupaten Ogan Komering Ulu Selatan (km), 2020**  
*Length of Roads by Subdistrict and Level of Government Authority in Ogan Komering Ulu Selatan Regency (km), 2020*

| Kecamatan<br>Subdistrict         | Negara<br>State | Provinsi<br>Province | Kabupaten<br>Regency | Jumlah<br>Total |
|----------------------------------|-----------------|----------------------|----------------------|-----------------|
| (1)                              | (2)             | (3)                  | (4)                  | (5)             |
| Mekakau Ilir                     | 0               | 0                    | 35,72                | 35,72           |
| Banding Agung                    | 0               | 0                    | 71,93                | 71,93           |
| Warkuk Ranau Selatan             | 0               | 10,10                | 31,27                | 41,37           |
| BPR Ranau Tengah                 | 0               | 25,50                | 23,01                | 48,51           |
| Buay Pemaca                      | 0               | 0                    | 105,26               | 105,26          |
| Simpang                          | 0               | 15,35                | 9,00                 | 24,35           |
| Buana Pemaca                     | 0               | 13,00                | 15,06                | 28,06           |
| Muaradua                         | 0               | 19,80                | 55,75                | 75,55           |
| Buay Rawan                       | 0               | 21,70                | 29,25                | 50,95           |
| Buay Sandang Aji                 | 0               | 35,00                | 47,98                | 82,98           |
| Tiga Dihaji                      | 0               | 0                    | 11,28                | 11,28           |
| Buay Runjung                     | 0               | 0                    | 53,76                | 53,76           |
| Runjung Agung                    | 0               | 0                    | 68,21                | 68,21           |
| Kisam Tinggi                     | 0               | 0                    | 22,70                | 22,70           |
| Muaradua Kisam                   | 0               | 0                    | 71,10                | 71,10           |
| Kisam Ilir                       | 0               | 0                    | 0,75                 | 0,75            |
| Pulau Beringin                   | 0               | 32,49                | 47,34                | 79,83           |
| Sindang Danau                    | 0               | 7,87                 | 6,18                 | 14,05           |
| Sungai Are                       | 0               | 21,03                | 2,58                 | 23,61           |
| <b>Ogan Komering Ulu Selatan</b> | <b>0</b>        | <b>201,84</b>        | <b>708,13</b>        | <b>909,97</b>   |

Sumber/Source: Dinas Pekerjaan Umum dan Penataan Ruang Kabupaten Ogan Komering Ulu Selatan/ *Public Work and Spatial Structure Office of Ogan Komering Ulu Selatan Regency*

**Tabel** 8.1.5 **Jumlah Kendaraan Bermotor Menurut Jenis Kendaraan di Kabupaten Ogan Komering Ulu Selatan, 2018–2020**  
**Number of Registered Motor Vehicles by Type of Vehicles in Ogan Komering Ulu Selatan Regency, 2018–2020**

| Jenis Kendaraan<br>Type of Vehicles | 2018          | 2019          | 2020          |
|-------------------------------------|---------------|---------------|---------------|
| (1)                                 | (2)           | (3)           | (4)           |
| Mobil Penumpang/Passenger Cars      | 1 845         | 2 091         | 2 421         |
| Bus/Buses                           | 106           | 100           | 98            |
| Truk/Trucks                         | 373           | 361           | 412           |
| Sepeda Motor/Motorcycle             | 18 876        | 18 481        | 18 198        |
| Lainnya/Others                      | 943           | 1 073         | 1 102         |
| <b>Jumlah/Total</b>                 | <b>22 143</b> | <b>22 106</b> | <b>22 231</b> |

Catatan/Note: Mobil Penumpang : sedan+jeep+minibus/ Passenger cars are accumulation of sedans, jeeps, and mini busses  
 Sepeda Motor : kendaraan roda 2 + kendaraan roda 3/ Motorcycles are accumulation of two and three wheeled vehicles  
 Lainnya : ransus + pickup/ Others are ransus and pick up cars  
 Sumber/Source: Badan Pendapatan Daerah Provinsi Sumatera Selatan/ Revenues of Region Service of Sumatera Selatan Province

**Tabel 8.1.6** Jumlah Kendaraan Angkutan Menurut Jenis Kendaraan di Kabupaten Ogan Komering Ulu Selatan, 2016–2020  
**Number of Transport Vehicles by Type of Vehicles in Ogan Komering Ulu Selatan Regency, 2016–2020**

| Jenis Kendaraan<br>Type of Vehicles | 2016       | 2017       | 2018       | 2019       | 2020       |
|-------------------------------------|------------|------------|------------|------------|------------|
| (1)                                 | (2)        | (3)        | (4)        | (5)        | (6)        |
| Bus/Buses                           | 124        | 100        | 153        | 176        | 93         |
| Truk/Trucks                         | 99         | 95         | 101        | 67         | 47         |
| Truk Ringan/Light Trucks            | 73         | 58         | 48         | 49         | 60         |
| Mobil Bak Terbuka/Pick Up           | 309        | 333        | 316        | 357        | 230        |
| <b>Jumlah/Total</b>                 | <b>605</b> | <b>586</b> | <b>618</b> | <b>649</b> | <b>430</b> |

Sumber/Source: Dinas Perhubungan Kabupaten Ogan Komering Ulu Selatan/ Transportation Office of Ogan Komering Ulu Selatan Regency

## 8.2 KOMUNIKASI COMMUNICATION

**Tabel** 8.2.1 **Jumlah Kantor Pos Pembantu Menurut Kecamatan di Kabupaten Ogan Komering Ulu Selatan, 2017–2020**  
**Table** 8.2.1 **Number of Post Offices Subsidiaries by Subdistrict in Ogan Komering Ulu Selatan Regency, 2017–2020**

| Kecamatan<br>Subdistrict         | 2017     | 2018     | 2019     | 2020     |
|----------------------------------|----------|----------|----------|----------|
| (1)                              | (2)      | (3)      | (4)      | (5)      |
| Mekakau Ilir                     | 0        | 0        | 0        | 0        |
| Banding Agung                    | 0        | 0        | 0        | 0        |
| Warkuk Ranau Selatan             | 0        | 0        | 0        | 0        |
| BPR Ranau Tengah                 | 1        | 1        | 1        | 1        |
| Buay Pemaca                      | 0        | 0        | 0        | 0        |
| Simpang                          | 1        | 1        | 1        | 1        |
| Buana Pemaca                     | 0        | 0        | 0        | 0        |
| Muaradua                         | 1        | 1        | 1        | 1        |
| Buay Rawan                       | 0        | 0        | 0        | 0        |
| Buay Sandang Aji                 | 0        | 0        | 0        | 0        |
| Tiga Dihaji                      | 0        | 0        | 0        | 0        |
| Buay Runjung                     | 0        | 0        | 0        | 0        |
| Runjung Agung                    | 0        | 0        | 0        | 0        |
| Kisam Tinggi                     | 0        | 0        | 0        | 0        |
| Muaradua Kisam                   | 1        | 1        | 1        | 1        |
| Kisam Ilir                       | 0        | 0        | 0        | 0        |
| Pulau Beringin                   | 1        | 1        | 1        | 1        |
| Sindang Danau                    | 0        | 0        | 0        | 0        |
| Sungai Are                       | 0        | 0        | 0        | 0        |
| <b>Ogan Komering Ulu Selatan</b> | <b>5</b> | <b>5</b> | <b>5</b> | <b>5</b> |

Sumber/Source: Kantor Pos Baturaja/ Post Office of Baturaja

**Tabel**  
**Table** 8.2.2

**Jumlah Surat Terdaftar yang Dikirim dan Diterima Menurut Bulan di Kabupaten Ogan Komering Ulu Selatan, 2019 dan 2020**  
**Number of Registered Sent and Accepted Letters by Month in Ogan Komering Ulu Selatan Regency, 2019 and 2020**

| Bulan<br>Month      | Surat Dikirim<br>Sent Letters |              | Surat Diterima<br>Accepted Letters |              |
|---------------------|-------------------------------|--------------|------------------------------------|--------------|
|                     | 2019                          | 2020         | 2019                               | 2020         |
| (1)                 | (2)                           | (3)          | (4)                                | (5)          |
| Januari/January     | 462                           | 375          | 486                                | 381          |
| Februari/February   | 278                           | 268          | 517                                | 421          |
| Maret/March         | 419                           | 486          | 606                                | 341          |
| April/April         | 326                           | 365          | 383                                | 349          |
| Mei/May             | 597                           | 532          | 787                                | 632          |
| Juni/June           | 210                           | 275          | 462                                | 513          |
| Juli/July           | 606                           | 517          | 361                                | 417          |
| Agustus/August      | 311                           | 236          | 521                                | 398          |
| September/September | 383                           | 401          | 412                                | 408          |
| Oktober/October     | 318                           | 371          | 532                                | 500          |
| November/November   | 341                           | 215          | 417                                | 344          |
| Desember/December   | 225                           | 271          | 412                                | 369          |
| <b>Jumlah/Total</b> | <b>4 476</b>                  | <b>4 312</b> | <b>5 896</b>                       | <b>5 073</b> |

Sumber/Source: Kantor Pos Baturaja/ Post Office of Baturaja

**Tabel**  
**Table** 8.2.3**Jumlah Paket Pos yang Dikirim dan Diterima Menurut Bulan di Kabupaten Ogan Komering Ulu Selatan, 2019 dan 2020**  
**Number of Sent and Accepted Post Package by Month in Ogan Komering Ulu Selatan Regency, 2019 and 2020**

| Bulan<br>Month      | Paket Dikirim<br>Sent Post Parcel |            | Paket Diterima<br>Accepted Post Parcel |              |
|---------------------|-----------------------------------|------------|--|--------------|
|                     | 2019                              | 2020       | 2019                                   | 2020         |
| (1)                 | (2)                               | (3)        | (4)                                    | (5)          |
| Januari/January     | 82                                | 47         | 821                                    | 721          |
| Februari/February   | 78                                | 52         | 642                                    | 511          |
| Maret/March         | 92                                | 72         | 712                                    | 623          |
| April/April         | 83                                | 62         | 617                                    | 592          |
| Mei/May             | 98                                | 72         | 896                                    | 763          |
| Juni/June           | 72                                | 72         | 796                                    | 641          |
| Juli/July           | 63                                | 63         | 723                                    | 672          |
| Agustus/August      | 58                                | 48         | 618                                    | 513          |
| September/September | 63                                | 53         | 632                                    | 536          |
| Oktober/October     | 71                                | 68         | 781                                    | 686          |
| November/November   | 61                                | 48         | 623                                    | 511          |
| Desember/December   | 78                                | 55         | 721                                    | 563          |
| <b>Jumlah/Total</b> | <b>901</b>                        | <b>712</b> | <b>8 584</b>                           | <b>7 332</b> |

Sumber/Source: Kantor Pos Baturaja/ Post Office of Baturaja

**Tabel**  
**Table 8.2.4****Jumlah Pemancar Telepon Seluler Menurut Kecamatan dan Operator di Kabupaten Ogan Komering Ulu Selatan, 2020**  
**Number of Base Transmition Services (BTS) by Subdistrict and Operator in Ogan Komering Ulu Selatan Regency, 2020**

| Kecamatan<br>Subdistrict         | Telkomsel | Indosat   | XL Axiata | Lainnya<br>Others | Jumlah<br>Operator<br>Total |
|----------------------------------|-----------|-----------|-----------|-------------------|-----------------------------|
| (1)                              | (2)       | (3)       | (4)       | (5)               | (6)                         |
| Mekakau Ilir                     | 3         | –         | –         | –                 | 3                           |
| Banding Agung                    | 3         | 1         | –         | –                 | 5                           |
| Warkuk Ranau Selatan             | 3         | –         | 1         | –                 | 4                           |
| BPR Ranau Tengah                 | 2         | 1         | 1         | –                 | 4                           |
| Buay Pemaca                      | 2         | 1         | 1         | –                 | 4                           |
| Simpang                          | 1         | 1         | 1         | –                 | 3                           |
| Buana Pemaca                     | 2         | –         | –         | –                 | 2                           |
| Muaradua                         | 9         | 2         | 4         | –                 | 15                          |
| Buay Rawan                       | 2         | 1         | 1         | –                 | 4                           |
| Buay Sandang Aji                 | 10        | –         | –         | –                 | 10                          |
| Tiga Dihaji                      | 1         | –         | –         | –                 | 1                           |
| Buay Runjung                     | 1         | 1         | 1         | –                 | 3                           |
| Runjung Agung                    | 3         | –         | –         | –                 | 3                           |
| Kisam Tinggi                     | 4         | –         | –         | –                 | 4                           |
| Muaradua Kisam                   | 3         | 1         | 1         | –                 | 5                           |
| Kisam Ilir                       | 2         | 1         | 1         | –                 | 4                           |
| Pulau Beringin                   | 5         | –         | 2         | –                 | 7                           |
| Sindang Danau                    | 2         | –         | –         | –                 | 2                           |
| Sungai Are                       | 1         | –         | –         | –                 | 1                           |
| <b>Ogan Komering Ulu Selatan</b> | <b>59</b> | <b>10</b> | <b>15</b> | <b>–</b>          | <b>84</b>                   |

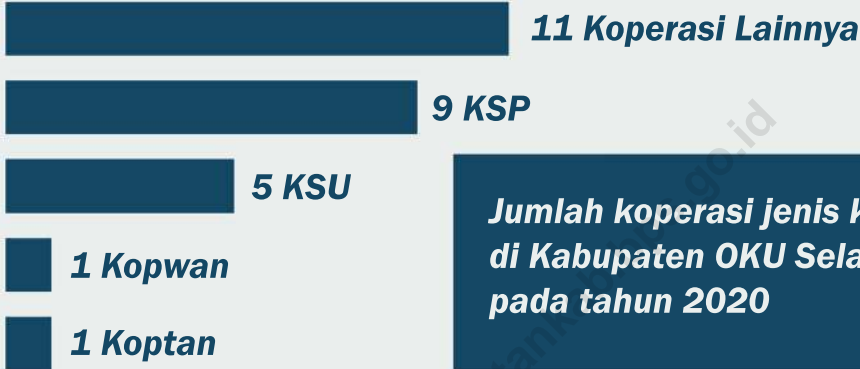
Sumber/Source: Dinas Komunikasi dan Informatika Kabupaten Ogan Komering Ulu Selatan/ Communication and Information Office of Ogan Komering Ulu Selatan Regency





# 9 Perbankan, Koperasi, dan Harga-Harga

banking, cooperative, and prices



*Jumlah koperasi jenis koperasi di Kabupaten OKU Selatan pada tahun 2020*

## Posisi Pinjaman yang Diberikan Menurut Jenis Penggunaan, Desember 2020





**PENJELASAN TEKNIS****TECHNICAL NOTES**

- |   |  |
|---|--|
| <p>1. Data statistik perbankan bersumber dari Bank Indonesia dan Otoritas Jasa Keuangan.</p>  | <p>1. <i>Banking statistics are obtained from the Bank Indonesia and Financial Services Authority.</i></p>   |
| <p>2. Kantor bank terdiri dari Kantor Cabang (KC), Kantor Cabang Pembantu (KCP), dan kantor di bawah KCP.</p>   | <p>2. <i>Bank offices consist of branch office (KC), sub branch office (KCP), and offices under KCP.</i></p>   |
| <p>3. Data koperasi yang disajikan meliputi:</p> <ul style="list-style-type: none"> <li>a. Jumlah usaha koperasi</li> <li>b. Volume usaha koperasi</li> <li>c. Sisa hasil usaha</li> </ul>  | <p>3. <i>Types of cooperatives data include :</i></p> <ul style="list-style-type: none"> <li><i>a. Number of cooperatives</i></li> <li><i>b. Asset scale of cooperative</i></li> <li><i>c. Net profit</i></li> </ul> |
| <p>4. Koperasi adalah badan usaha yang beranggotakan orang seorang atau badan hukum koperasi dengan melandaskan kegiatannya berdasarkan prinsip koperasi sekaligus sebagai gerakan ekonomi rakyat yang berdasar atas asas kekeluargaan.</p> | <p>4. <i>Cooperative is an establishment that its members are people or establishments with legal status of cooperative and its activities based on people economic movement.</i></p>                                |
| <p>5. Sisa hasil usaha koperasi merupakan pendapatan koperasi yang diperoleh dalam satu tahun buku dikurangi dengan biaya, penyusutan, dan kewajiban lainnya termasuk pajak dalam tahun buku yang bersangkutan.</p>                         | <p>5. <i>Net profit of cooperative is gross income in one year minus expenses, depreciation, and other liabilities including taxes in current year.</i></p>  |
| <p>6. Data harga yang disajikan meliputi:</p> <ul style="list-style-type: none"> <li>a. Harga eceran beras</li> <li>b. Harga eceran beberapa jenis barang</li> </ul>  | <p>6. <i>Price statistics covers:</i></p> <ul style="list-style-type: none"> <li><i>a. Retail prices of rice</i></li> <li><i>b. Retail prices of several commodities</i></li> </ul>                                  |

7. Rata-rata harga eceran beras diolah dari survei mingguan Badan Pusat Statistik (BPS) di beberapa kota. Karena beragamnya kualitas beras di masing-masing kota, maka harga yang disajikan adalah rata-rata harga beras tertimbang.
  8. Rata-rata harga eceran nasional beberapa jenis barang yang diolah dari hasil survei mingguan BPS dalam publikasi ini terbatas hanya pada 10 komoditas.
  9. Rata-rata harga eceran beberapa jenis barang yang diolah dari hasil survei bulanan BPS Provinsi Sumatera Selatan.
  10. Rata-rata harga grosir atau perdagangan besar beberapa komoditas unggulan diolah dari hasil survei bulanan BPS Provinsi Sumatera Selatan.
7. *The average retail price of rice is compiled through the weekly price survey conducted by the BPS-Statistics Indonesia in several cities. Due to the different qualities of rice in each city, the weighted average price of rice is used.*
  8. *The national average retail prices of several commodities which are compiled from the weekly price survey conducted by BPS-Statistics Indonesia for the purpose of this publication are limited to 10 commodities.*
  9. *The average retail prices of several commodities are compiled from the weekly price survey conducted by BPS- Statistics of Sumatera Selatan Province.*
  10. *Average whole sale price or large trading price of some leading monthly surveys conducted by BPS-Statistics of Sumatera Selatan Province.*

**ULASAN****DESCRIPTION****Perbankan**

Keberadaan lembaga keuangan seperti perbankan di suatu daerah akan sangat membantu perkembangan ekonomi daerah tersebut. Dengan adanya fasilitas kredit yang diberikan oleh perbankan, dapat membantu masyarakat dalam penyediaan permodalan. Jika masalah kekurangan modal dapat teratasi, diharapkan dunia usaha akan lebih aktif bergerak dan berkembang.

Posisi pinjaman yang diberikan oleh perbankan pada akhir tahun 2020 di Kabupaten Ogan Komering Ulu Selatan mencapai 1.106,90 miliar rupiah. Sementara itu, posisi kredit usaha mikro, kecil, dan menengah pada akhir tahun 2020 mencapai 252,64 miliar rupiah.

**Koperasi**

Pada tahun 2020, di Kabupaten Ogan Komering Ulu Selatan terdapat 33 unit koperasi aktif. Jumlah koperasi terbanyak terletak di Kecamatan Muaradua yaitu 8 unit koperasi. Berdasarkan jenis koperasi, jumlah terbesar adalah koperasi dengan kategori lainnya sebanyak 11 unit, diikuti oleh koperasi simpan pinjam sebanyak 9 unit, dan koperasi serba usaha sebanyak 5 unit.

**Banking**

*The existence of financial institutions such as banking in a region will greatly assist the economic development of the region. With the credit facilities provided by banks, it can help the public in provision of capital. If the lack of capital problem can be solved, then the business world will more actively grow and develop.*

*The outstanding of loans provided by banks at the end of 2020 in Ogan Komering Ulu Selatan Regency reached 1.106,90 billion rupiahs. Meanwhile, the outstanding of banks credits to micro, small and medium scale enterprise at the end of 2020 reached 252,64 billion rupiahs.*

**Cooperative**

*In 2020, in Ogan Komering Ulu Selatan Regency there were 33 units of cooperatives. The largest number of cooperatives is located in Muaradua Subdistrict, which was 8 units of cooperatives. Based on the types of cooperatives, the largest number were 11 units of other type of cooperatives, followed by 9 units of savings and loan cooperatives and 5 units of multi-business cooperatives.*

## Harga-Harga

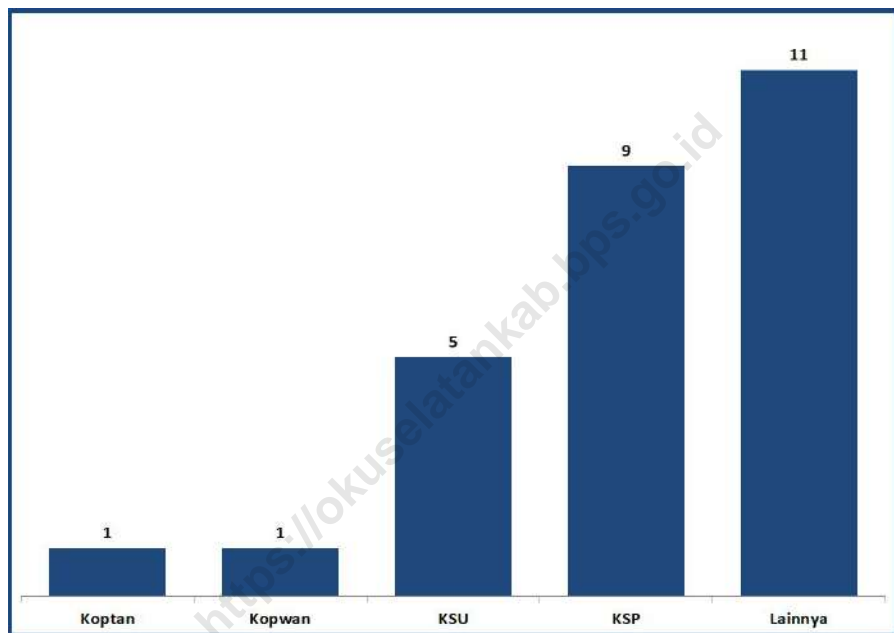
Secara umum, perkembangan harga eceran rata-rata beberapa barang kebutuhan pokok di Kabupaten Ogan Komering Ulu Selatan masih cukup stabil. Kenaikan terhadap beberapa harga barang biasanya terjadi pada saat Bulan Ramadhan dan Hari Raya Idul Fitri. Harga eceran rata-rata komoditi beras berkisar antara Rp. 8.500 sampai dengan Rp. 13.000.

## Prices

*Generally, the development of mean retail price of some basic need goods was fairly stable. The increases of some prices usually happen in Ramadhan Month and Idul Fitri Day. The mean retail price of commodity rice was range between IDR 8.500 to IDR 13.000.*

<https://lokuselatankab.bps.go.id>

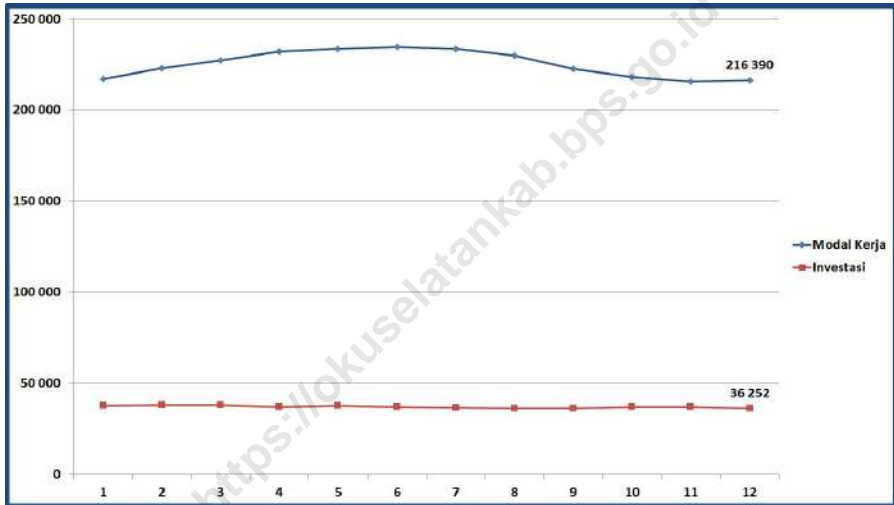
**Gambar 9.1** Jumlah Koperasi Menurut Jenis Koperasi di Kabupaten Ogan Komering Ulu Selatan, 2020  
**Figures** **9.1** **Number of Cooperative by Kind of Cooperative in Ogan Komering Ulu Selatan Regency, 2020**



Sumber/Source: Dinas Koperasi, Usaha Kecil Menengah, Perindustrian, dan Perdagangan Kabupaten Ogan Komering Ulu Selatan/  
Cooperative, Small Scale Establishment, Industry and Trade Office of Ogan Komering Ulu Selatan Regency

**Gambar** 9.2  
**Figures**

**Posisi Kredit Usaha Mikro, Kecil, dan Menengah yang Diberikan Bank Umum Menurut Bulan dan Jenis Penggunaan di Kabupaten Ogan Komering Ulu Selatan (juta rupiah), 2020**  
**Outstanding of Commercial Banks Credits to Micro, Small and Medium Scale Enterprise by Month and Type of Credits in Ogan Komering Ulu Selatan Regency (million rupiahs), 2020**



Sumber/Source: Statistik Ekonomi Keuangan Daerah Sumatera Selatan, Bank Indonesia/ *Regional Economic Financial Statistics of Sumatera Selatan, Bank Indonesia*



**Tabel**  
**Table** 9.1**Jumlah Koperasi Aktif Menurut Kecamatan di Kabupaten  
Ogan Komering Ulu Selatan, 2017–2020**  
*Number of Active Cooperatives by Subdistrict in Ogan  
Komering Ulu Selatan Regency, 2017–2020*

| <b>Kecamatan<br/>Subdistrict</b> | <b>2017</b> | <b>2018</b> | <b>2019</b> | <b>2020</b> |
|----------------------------------|-------------|-------------|-------------|-------------|
| (1)                              | (2)         | (3)         | (4)         | (5)         |
| Mekakau Ilir                     | 5           | 3           | 3           | 3           |
| Banding Agung                    | 1           | 1           | –           | –           |
| Warkuk Ranau Selatan             | –           | –           | –           | 2           |
| BPR Ranau Tengah                 | 3           | 3           | 3           | 3           |
| Buay Pemaca                      | 4           | 3           | 3           | 3           |
| Simpang                          | –           | –           | –           | –           |
| Buana Pemaca                     | 3           | 2           | –           | –           |
| Muaradua                         | 13          | 14          | 12          | 8           |
| Buay Rawan                       | 2           | 1           | 1           | 2           |
| Buay Sandang Aji                 | 4           | 4           | 3           | 3           |
| Tiga Dihaji                      | –           | –           | –           | 1           |
| Buay Runjung                     | 3           | 1           | 1           | 2           |
| Runjung Agung                    | –           | –           | –           | –           |
| Kisam Tinggi                     | 1           | 1           | –           | 1           |
| Muaradua Kisam                   | –           | –           | –           | –           |
| Kisam Ilir                       | 3           | 2           | 2           | 2           |
| Pulau Beringin                   | –           | –           | –           | –           |
| Sindang Danau                    | 4           | 4           | 3           | 3           |
| Sungai Are                       | 1           | –           | –           | –           |
| <b>Ogan Komering Ulu Selatan</b> | <b>47</b>   | <b>39</b>   | <b>31</b>   | <b>33</b>   |

Sumber/Source: Dinas Koperasi, Usaha Kecil Menengah, Perindustrian, dan Perdagangan Kabupaten Ogan Komering Ulu Selatan/  
*Cooperative, Small Scale Establishment, Industry and Trade Office of Ogan Komering Ulu Selatan Regency*

**Tabel**  
**Table** 9.2**Jumlah Koperasi Menurut Jenis Koperasi dan Kecamatan di Kabupaten Ogan Komering Ulu Selatan, 2020**  
**Number of Cooperative by Kind of Cooperative and Subdistrict in Ogan Komering Ulu Selatan Regency, 2020**

| Kecamatan<br>Subdistrict         | Jenis Koperasi/ Kind of Cooperative |          |          |          |          |          |
|----------------------------------|-------------------------------------|----------|----------|----------|----------|----------|
|                                  | KUD                                 | KPRI     | KOPKAR   | KOPPAS   | KOPTAN   | KOPWAN   |
| (1)                              | (2)                                 | (3)      | (4)      | (5)      | (6)      | (7)      |
| Mekakau Ilir                     | –                                   | –        | –        | –        | –        | –        |
| Banding Agung                    | –                                   | –        | –        | –        | –        | –        |
| Warkuk Ranau Selatan             | –                                   | –        | –        | –        | –        | –        |
| BPR Ranau Tengah                 | –                                   | –        | –        | –        | –        | –        |
| Buay Pemaca                      | –                                   | –        | –        | –        | –        | –        |
| Simpang                          | –                                   | –        | –        | –        | –        | –        |
| Buana Pemaca                     | –                                   | –        | –        | –        | –        | –        |
| Muaradua                         | –                                   | –        | –        | –        | –        | –        |
| Buay Rawan                       | –                                   | –        | –        | –        | –        | –        |
| Buay Sandang Aji                 | –                                   | –        | –        | –        | 1        | –        |
| Tiga Dihaji                      | –                                   | –        | –        | –        | –        | –        |
| Buay Runjung                     | –                                   | –        | –        | –        | –        | –        |
| Runjung Agung                    | –                                   | –        | –        | –        | –        | –        |
| Kisam Tinggi                     | –                                   | –        | –        | –        | –        | –        |
| Muaradua Kisam                   | –                                   | –        | –        | –        | –        | –        |
| Kisam Ilir                       | –                                   | –        | –        | –        | –        | –        |
| Pulau Beringin                   | –                                   | –        | –        | –        | –        | –        |
| Sindang Danau                    | –                                   | –        | –        | –        | –        | 1        |
| Sungai Are                       | –                                   | –        | –        | –        | –        | –        |
| <b>Ogan Komering Ulu Selatan</b> | <b>0</b>                            | <b>0</b> | <b>0</b> | <b>0</b> | <b>1</b> | <b>1</b> |

Lanjutan Tabel/Continued Table 9.2

| Kecamatan<br>Subdistrict         | Jenis Koperasi/ Kind of Cooperative |          |          |                  | Jumlah<br>Total |
|----------------------------------|-------------------------------------|----------|----------|------------------|-----------------|
|                                  | KJKS                                | KSP      | KSU      | Lainnya<br>Other |                 |
| (1)                              | (8)                                 | (9)      | (10)     | (11)             | (12)            |
| Mekakau Ilir                     | –                                   | –        | –        | 3                | 3               |
| Banding Agung                    | –                                   | –        | –        | –                | –               |
| Warkuk Ranau Selatan             | –                                   | –        | –        | 2                | 2               |
| BPR Ranau Tengah                 | –                                   | 1        | 1        | 1                | 3               |
| Buay Pemaca                      | –                                   | –        | 2        | 1                | 3               |
| Simpang                          | –                                   | –        | –        | –                | –               |
| Buana Pemaca                     | –                                   | –        | –        | –                | –               |
| Muaradua                         | –                                   | 4        | 1        | 3                | 8               |
| Buay Rawan                       | –                                   | 1        | –        | 1                | 2               |
| Buay Sandang Aji                 | –                                   | –        | 1        | 1                | 3               |
| Tiga Dihaji                      | –                                   | –        | –        | 1                | 1               |
| Buay Runjung                     | –                                   | –        | –        | 2                | 2               |
| Runjung Agung                    | –                                   | –        | –        | –                | –               |
| Kisam Tinggi                     | –                                   | –        | –        | 1                | 1               |
| Muaradua Kisam                   | –                                   | –        | –        | –                | –               |
| Kisam Ilir                       | –                                   | –        | –        | 2                | 2               |
| Pulau Beringin                   | –                                   | –        | –        | –                | –               |
| Sindang Danau                    | –                                   | 1        | –        | 1                | 3               |
| Sungai Are                       | –                                   | –        | –        | –                | –               |
| <b>Ogan Komering Ulu Selatan</b> | <b>0</b>                            | <b>9</b> | <b>5</b> | <b>11</b>        | <b>33</b>       |

Sumber/Source: Dinas Koperasi, Usaha Kecil Menengah, Perindustrian, dan Perdagangan Kabupaten Ogan Komering Ulu Selatan/  
Cooperative, Small Scale Establishment, Industry and Trade Office of Ogan Komering Ulu Selatan Regency

**Tabel**  
**Table** 9.3**Jumlah Aktiva Rupiah dan Valuta Asing Bank Umum dan Bank Perkreditan Rakyat Menurut Bulan di Kabupaten Ogan Komering Ulu Selatan (juta rupiah), 2019 dan 2020****Total Commercial and Rural Banks' Assets in Rupiah and Foreign Currency by Month in Ogan Komering Ulu Selatan Regency (million rupiahs), 2019 and 2020**

| <b>Bulan</b><br><b>Month</b> | <b>2019</b> | <b>2020</b> |
|------------------------------|-------------|-------------|
| (1)                          | (2)         | (2)         |
| Januari/January              | 494 913     | 585 535     |
| Februari/February            | 495 137     | 5855 35     |
| Maret/March                  | 495 297     | –           |
| April/April                  | 495 297     | 585 535     |
| Mei/May                      | –           | 585 535     |
| Juni/June                    | 496 590     | 585 535     |
| Juli/July                    | 501 217     | 585 535     |
| Agustus/August               | 507 785     | 585 535     |
| September/September          | 504 628     | 593 740     |
| Oktober/October              | 507 895     | 599 378     |
| November/November            | 534 353     | 617 829     |
| Desember/December            | 532 584     | 610 147     |

Sumber/Source: Statistik Ekonomi Keuangan Daerah Sumatera Selatan, Bank Indonesia/ *Regional Economic Financial Statistics of Sumatera Selatan, Bank Indonesia*

**Tabel**  
**Table** 9.4**Posisi Simpanan Masyarakat Dalam Rupiah dan Valuta Asing Bank Umum dan Bank Perkreditan Rakyat Menurut Bulan di Kabupaten Ogan Komering Ulu Selatan (juta rupiah), 2020*****Outstanding of Private Deposit in Rupiah and Foreign Currency of Commercial and Rural Banks by Month in Ogan Komering Ulu Selatan Regency (million rupiahs), 2020***

| <b>Bulan<br/>Month</b> | <b>Giro<br/>Demand Deposit</b> | <b>Simpanan<br/>Berjangka<br/>Time Deposit</b> | <b>Tabungan<br/>Saving Deposit</b> | <b>Jumlah<br/>Total</b> |
|------------------------|--------------------------------|--|------------------------------------|-------------------------|
| (1)                    | (2)                            | (3)  | (3)                                | (4)                     |
| Januari/January        | 78 546                         | 110 128  | 276 344                            | 465 018                 |
| Februari/February      | 97 782                         | 109 957  | 254 674                            | 462 413                 |
| Maret/March            | 94 928                         | 109 838  | 253 587                            | 458 353                 |
| April/April            | 102 905                        | 109 911  | 260 261                            | 473 077                 |
| Mei/May                | 51 683                         | 110 649  | 266 937                            | 429 269                 |
| Juni/June              | 104 164                        | 112 749  | 274 762                            | 491 675                 |
| Juli/July              | 110 602                        | 116 119  | 281 614                            | 508 334                 |
| Agustus/August         | 99 128                         | 116 374  | 307 695                            | 523 197                 |
| September/September    | 141 420                        | 116 711  | 313 935                            | 572 066                 |
| Oktober/October        | 155 736                        | 118 573  | 311 097                            | 585 406                 |
| November/November      | 121 223                        | 116 763  | 322 656                            | 560 642                 |
| Desember/December      | 24 495                         | 115 775  | 339 446                            | 479 716                 |

Sumber/Source: Statistik Ekonomi Keuangan Daerah Sumatera Selatan, Bank Indonesia/ *Regional Economic Financial Statistics of Sumatera Selatan, Bank Indonesia*

**Tabel**  
**Table** 9.5

**Posisi Pinjaman yang Diberikan Dalam Rupiah dan Valuta Asing Bank Umum dan Bank Perkreditan Rakyat Menurut Jenis Penggunaan di Kabupaten Ogan Komering Ulu Selatan (juta rupiah), 2020**  
***Outstanding of Loans in Rupiah and Foreign Currency of Commercial and Rural Banks by Type of Loans in Ogan Komering Ulu Selatan Regency (million rupiahs), 2020***

| <b>Bulan</b><br><b>Month</b> | <b>Modal Kerja</b><br><b>Working Capital</b> | <b>Investasi</b><br><b>Investment</b> | <b>Konsumsi</b><br><b>Consumption</b> | <b>Jumlah</b><br><b>Total</b> |
|------------------------------|--|---------------------------------------|---------------------------------------|-------------------------------|
| (1)                          | (2)  | (3)                                   | (3)                                   | (4)                           |
| Januari/January              | 219 807                                      | 40 619                                | 821 517                               | 1 081 943                     |
| Februari/February            | 226 255                                      | 40 917                                | 823 454                               | 1 090 625                     |
| Maret/March                  | 230 407                                      | 40 579                                | 828 322                               | 1 099 307                     |
| April/April                  | 235 945                                      | 39 205                                | 824 481                               | 1 099 631                     |
| Mei/May                      | 237 344                                      | 39 674                                | 827 984                               | 1 105 001                     |
| Juni/June                    | 238 610                                      | 39 093                                | 834 350                               | 1 112 053                     |
| Juli/July                    | 237 965                                      | 38 454                                | 835 273                               | 1 111 692                     |
| Agustus/August               | 236 260                                      | 38 114                                | 834 560                               | 1 108 933                     |
| September/September          | 229 241                                      | 36 620                                | 834 720                               | 1 100 581                     |
| Oktober/October              | 227 990                                      | 37 237                                | 841 175                               | 1 106 402                     |
| November/November            | 226 303                                      | 37 052                                | 842 683                               | 1 106 039                     |
| Desember/December            | 227 050                                      | 36 427                                | 843 421                               | 1 106 898                     |

Sumber/Source: Statistik Ekonomi Keuangan Daerah Sumatera Selatan, Bank Indonesia/ *Regional Economic Financial Statistics of Sumatera Selatan, Bank Indonesia*

**Tabel**  
**Table** 9.6

**Posisi Kredit Usaha Mikro, Kecil, dan Menengah yang Diberikan Bank Umum Menurut Skala Usaha di Kabupaten Ogan Komering Ulu Selatan (juta rupiah), 2020**

***Outstanding of Commercial Banks Credits to Micro, Small and Medium Scale Enterprise in Ogan Komering Ulu Selatan Regency (million rupiahs), 2020***

| <b>Bulan</b><br><b>Month</b> | <b>Mikro</b><br><b>Micro</b> | <b>Kecil</b><br><b>Small</b> | <b>Menengah</b><br><b>Medium</b> | <b>Jumlah</b><br><b>Total</b> |
|------------------------------|------------------------------|------------------------------|----------------------------------|-------------------------------|
| (1)                          | (2)                          | (3)                          | (3)                              | (4)                           |
| Januari/January              | 167 761                      | 79 767                       | 7 210                            | 254 738                       |
| Februari/February            | 171 124                      | 81 588                       | 8 324                            | 261 036                       |
| Maret/March                  | 175 968                      | 83 137                       | 6 298                            | 265 403                       |
| April/April                  | 176 487                      | 81 714                       | 11 086                           | 269 288                       |
| Mei/May                      | 179 592                      | 80 963                       | 10 725                           | 271 280                       |
| Juni/June                    | 178 689                      | 80 740                       | 12 211                           | 271 640                       |
| Juli/July                    | 176 338                      | 82 049                       | 11 742                           | 270 129                       |
| Agustus/August               | 171 756                      | 82 251                       | 12 153                           | 266 161                       |
| September/September          | 165 996                      | 83 114                       | 10 088                           | 259 198                       |
| Oktober/October              | 164 872                      | 80 637                       | 9 961                            | 255 470                       |
| November/November            | 165 351                      | 76 536                       | 10 831                           | 252 718                       |
| Desember/December            | 166 309                      | 74 006                       | 12 326                           | 252 641                       |

Sumber/Source: Statistik Ekonomi Keuangan Daerah Sumatera Selatan, Bank Indonesia/ *Regional Economic Financial Statistics of Sumatera Selatan, Bank Indonesia*

**Tabel**  
**Table** 9.7**Posisi Kredit Usaha Mikro, Kecil, dan Menengah yang Diberikan Bank Umum Menurut Jenis Penggunaan di Kabupaten Ogan Komering Ulu Selatan (juta rupiah), 2020*****Outstanding of Commercial Banks Credits to Micro, Small and Medium Scale Enterprise by Type of Credits in Ogan Komering Ulu Selatan Regency (million rupiahs), 2020***

| <b>Bulan</b><br><b>Month</b> | <b>Modal Kerja</b><br><b>Working Capital</b> | <b>Investasi</b><br><b>Investment</b> | <b>Tidak Teridentifikasi</b><br><b>Unidentified</b> | <b>Jumlah Total</b> |
|------------------------------|--|---------------------------------------|---|---------------------|
| (1)                          | (2)  | (3)                                   | (3)   | (4)                 |
| Januari/January              | 217 076                                      | 37 662                                | –   | 254 738             |
| Februari/February            | 222 945                                      | 38 091                                | –   | 261 036             |
| Maret/March                  | 227 243                                      | 38 160                                | –   | 265 403             |
| April/April                  | 232 204                                      | 37 083                                | –   | 269 288             |
| Mei/May                      | 233 615                                      | 37 664                                | –   | 271 280             |
| Juni/June                    | 234 537                                      | 37 103                                | –   | 271 640             |
| Juli/July                    | 233 650                                      | 36 479                                | –   | 270 129             |
| Agustus/August               | 229 951                                      | 36 210                                | –   | 266 161             |
| September/September          | 222 755                                      | 36 443                                | –   | 259 198             |
| Oktober/October              | 218 410                                      | 37 060                                | –   | 255 470             |
| November/November            | 215 843                                      | 36 875                                | –   | 252 718             |
| Desember/December            | 216 390                                      | 36 252                                | –   | 252 641             |

Sumber/Source: Statistik Ekonomi Keuangan Daerah Sumatera Selatan, Bank Indonesia/ *Regional Economic Financial Statistics of Sumatera Selatan, Bank Indonesia*



**Tabel**  
**Table** 9.8**Harga Eceran Beberapa Jenis Barang Menurut Bulan di Kabupaten Ogan Komering Ulu Selatan (rupiah), 2020**  
**Retail Price of Some Types of Goods by Month in Ogan Komering Ulu Selatan Regency (rupiahs), 2020**

| <b>Kecamatan</b><br><b>Subdistrict</b> | <b>Januari</b><br><b>January</b> | <b>Februari</b><br><b>February</b> | <b>Maret</b><br><b>March</b> | <b>April</b><br><b>April</b> |
|--|----------------------------------|------------------------------------|------------------------------|------------------------------|
| (1)                                    | (2)                              | (3)                                | (4)                          | (5)                          |
| Beras Premium                          | 13 000                           | 12 813                             | 12 500                       | 12 500                       |
| Beras Medium                           | 11 000                           | 11 000                             | 11 000                       | 11 000                       |
| Beras Asalan                           | 9 400                            | 8 700                              | 8 740                        | 8 500                        |
| Jagung                                 | 4 800                            | 4 000                              | 4 000                        | 4 000                        |
| Kedelai                                | 10 000                           | 10 000                             | 10 700                       | 10 500                       |
| Bawang Merah                           | 39 200                           | 36 375                             | 38 900                       | 45 500                       |
| Bawang Putih                           | 39 200                           | 51 000                             | 42 400                       | 45 500                       |
| Cabai Merah Besar                      | 47 500                           | 54 375                             | 39 000                       | 24 000                       |
| Cabai Merah Keriting                   | 51 500                           | 59 375                             | 44 500                       | 28 500                       |
| Cabai Rawit                            | 41 000                           | 43 750                             | 33 500                       | 30 000                       |
| Daging Sapi Murni                      | 130 000                          | 130 000                            | 130 000                      | 130 000                      |
| Daging Ayam Ras                        | 33 800                           | 31 500                             | 31 100                       | 31 800                       |
| Telur Ayam Ras                         | 21 700                           | 21 625                             | 22 450                       | 22 500                       |
| Gula Pasir                             | 12 000                           | 12 500                             | 15 300                       | 16 200                       |
| Minyak Goreng                          | 12 000                           | 12 000                             | 13 100                       | 13 000                       |
| Tepung Terigu                          | 7 000                            | 7 000                              | 7 000                        | 7 000                        |
| Ikan Nila                              | 30 400                           | 30 000                             | 30 000                       | 30 000                       |
| Ikan Mas                               | 30 000                           | 30 000                             | 30 000                       | 30 000                       |
| Ikan Laut                              | 25 000                           | 25 000                             | 25 000                       | 25 000                       |

Lanjutan Tabel/Continued Table 9.8

| <b>Kecamatan<br/>Subdistrict</b> | <b>Mei<br/>May</b> | <b>Juni<br/>June</b> | <b>Juli<br/>July</b> | <b>Agustus<br/>August</b> |
|----------------------------------|--------------------|----------------------|----------------------|---------------------------|
| (1)                              | (6)                | (7)                  | (8)                  | (9)                       |
| Beras Premium                    | 12 500             | 12 500               | 12 500               | 12 500                    |
| Beras Medium                     | 11 000             | 11 000               | 11 000               | 11 000                    |
| Beras Asalan                     | 8 700              | 8 500                | 8 500                | 8 500                     |
| Jagung                           | 4 000              | 4 000                | 4 000                | 4 000                     |
| Kedelai                          | 10 000             | 10 000               | 10 000               | 10 200                    |
| Bawang Merah                     | 50 000             | 52 500               | 39 000               | 30 400                    |
| Bawang Putih                     | 30 000             | 27 000               | 21 300               | 24 200                    |
| Cabai Merah Besar                | 20 000             | 17 400               | 21 900               | 23 000                    |
| Cabai Merah Keriting             | 30 000             | 30 000               | 32 000               | 30 500                    |
| Cabai Rawit                      | 25 000             | 24 500               | 30 300               | 30 000                    |
| Daging Sapi Murni                | 130 000            | 130 000              | 132 000              | 132 000                   |
| Daging Ayam Ras                  | 35 000             | 34 400               | 33 600               | 89 000                    |
| Telur Ayam Ras                   | 22 500             | 22 600               | 22 400               | 22 600                    |
| Gula Pasir                       | 16 000             | 16 000               | 13 200               | 13 000                    |
| Minyak Goreng                    | 13 000             | 13 000               | 13 000               | 12 700                    |
| Tepung Terigu                    | 7 000              | 7 000                | 7 000                | 7 200                     |
| Ikan Nila                        | 30 000             | 30 000               | 30 000               | 30 000                    |
| Ikan Mas                         | 30 000             | 30 000               | 30 000               | 30 000                    |
| Ikan Laut                        | 25 000             | 25 000               | 25 000               | 25 000                    |

Lanjutan Tabel/*Continued Table 9.8*

| Kecamatan<br>Subdistrict | September<br>September | Oktober<br>October | Nopember<br>November | Desember<br>December |
|--------------------------|------------------------|--------------------|----------------------|----------------------|
| (1)                      | (10)                   | (11)               | (12)                 | (13)                 |
| Beras Premium            | 12 500                 | 12 500             | 12 500               | 12 500               |
| Beras Medium             | 11 000                 | 11 000             | 11 000               | 11 000               |
| Beras Asalan             | 8 580                  | 8 500              | 8 516                | 8 519                |
| Jagung                   | 3 800                  | 3 500              | 3 860                | 3 832                |
| Kedelai                  | 10 200                 | 10 000             | 10 080               | 10 096               |
| Bawang Merah             | 28 600                 | 32 000             | 36 500               | 33 300               |
| Bawang Putih             | 27 800                 | 31 000             | 26 260               | 26 112               |
| Cabai Merah Besar        | 27 500                 | 30 500             | 24 060               | 25 392               |
| Cabai Merah Keriting     | 37 000                 | 47 000             | 35 300               | 36 360               |
| Cabai Rawit              | 31 000                 | 35 100             | 30 180               | 31 316               |
| Daging Sapi Murni        | 130 000                | 130 000            | 130 800              | 130 960              |
| Daging Ayam Ras          | 30 800                 | 32 100             | 43 980               | 45 896               |
| Telur Ayam Ras           | 22 700                 | 22 500             | 22 560               | 22 552               |
| Gula Pasir               | 13 000                 | 13 000             | 13 640               | 13 168               |
| Minyak Goreng            | 13 000                 | 13 000             | 12 940               | 12 928               |
| Tepung Terigu            | 7 200                  | 7 000              | 7 080                | 7 096                |
| Ikan Nila                | 31 400                 | 32 000             | 30 680               | 30 816               |
| Ikan Mas                 | 30 000                 | 30 000             | 30 000               | 30 000               |
| Ikan Laut                | 25 000                 | 25 000             | 25 000               | 25 000               |

Sumber/*Source*: Dinas Ketahanan Pangan Kabupaten Ogan Komering Ulu Selatan/ *Food Security Service of Ogan Komering Ulu Selatan Regency*



population **10** expenditure

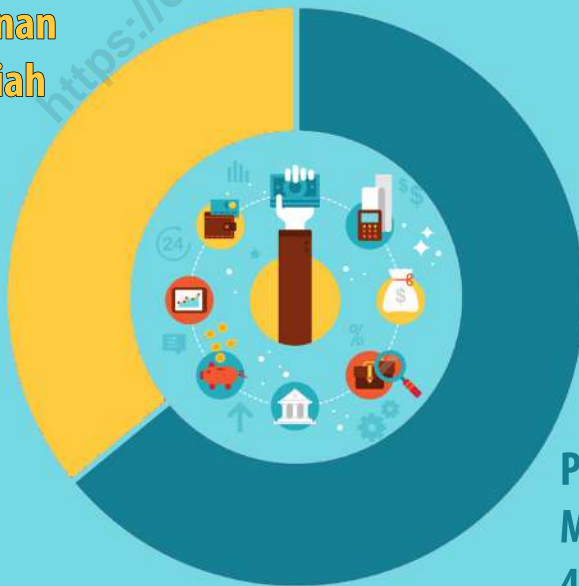
# PENGELUARAN PENDUDUK

688.849 Rupiah

Rata-rata Pengeluaran per Kapita  
Sebulan, Tahun 2020

Pengeluaran  
Bukan Makanan  
247.535 Rupiah

**35,93%**



Pengeluaran  
Makanan  
441.313 Rupiah

**64,07%**



**PENJELASAN TEKNIS**

**TECHNICAL NOTES**

- |   |   |
|---|---|
| <p>1. Data pengeluaran penduduk menurut jenis pengeluaran diperoleh dari Survei Sosial Ekonomi Nasional (Susenas).</p>  | <p>1. <i>The data on consumer expenditure according to type of expenditure are obtained from the National Socio Economic Survey.</i></p>  |
| <p>2. Data konsumsi/pengeluaran yang dikumpulkan pada Susenas dibagi menjadi dua kelompok, yaitu konsumsi makanan dan bukan makanan.</p>  | <p>2. <i>Data of consumption/expenditure collected in Susenas are divided into two groups, namely food and nonfood consumption.</i></p>   |
| <p>3. Konsumsi/pengeluaran makanan dirinci menjadi 215 komoditi, masing-masing dikumpulkan data kuantitas dan nilainya.</p>   | <p>3. <i>Consumption/expenditure on food covers 215 commodities, both quantity data and values are collected.</i></p>   |
| <p>4. Untuk konsumsi bukan makanan, pada umumnya yang dikumpulkan hanya data nilainya, kecuali untuk beberapa jenis pengeluaran tertentu, seperti penggunaan listrik, air, gas, dan bahan bakar minyak (BBM) yang juga dikumpulkan kuantitasnya.</p>                            | <p>4. <i>For consumption of non-food, the data collected in general are only their values, except for certain types of expenditure, such as electricity, water, gas, and fuel, which are also collected for their quantity data.</i></p>  |
| <p>5. Pengeluaran rata-rata per kapita adalah biaya yang dikeluarkan untuk konsumsi semua anggota rumah tangga selama sebulan baik yang berasal dari pembelian, pemberian maupun produksi sendiri dibagi dengan banyaknya anggota rumah tangga dalam rumah tangga tersebut.</p> | <p>5. <i>Per capita Average Expenditure is the cost spent for all household members consumption during the month, whether from purchasing, giving or own production, divided by the number of household members in the household.</i></p> |

**ULASAN**

Perkembangan kesejahteraan penduduk dapat kita amati berdasarkan perubahan persentase pengeluaran penduduk yang dialokasikan untuk konsumsi kelompok barang non-makanan. Semakin tinggi persentase pengeluaran untuk konsumsi barang non-makanan mengindikasikan adanya perbaikan tingkat kesejahteraan masyarakat daerah tersebut.

Rata-rata pengeluaran per kapita sebulan penduduk Kabupaten Ogan Komering Ulu Selatan pada tahun 2020 adalah 688.849 rupiah. Dari total pengeluaran per kapita sebulan penduduk Kabupaten Ogan Komering Ulu Selatan, sebanyak 35,93 persen atau 247.535 rupiah diantaranya digunakan untuk konsumsi kelompok komoditas non-makanan. Sementara 64,07 persen atau 441.313 rupiah digunakan untuk konsumsi kelompok komoditas makanan.

Jika dibandingkan dengan tahun 2019, pola pengeluaran dan konsumsi rata-rata per kapita sebulan penduduk Kabupaten Ogan Komering Ulu Selatan tahun 2020 tidak mengalami perubahan proporsi untuk konsumsi kelompok komoditas makanan dan non-makanan. Namun, terdapat sedikit penurunan pengeluaran konsumsi rata-rata perkapita sebulan penduduk yang pada tahun 2019 mencapai 767.767 rupiah.

Menurut golongan pengeluaran per kapita sebulan, pengelompokan

**DESCRIPTION**

*The developments of population welfare can be observed based on the changes of population expenditure percentage allocated for non-foods consumption. The higher the expenditure percentage allocated for non-foods consumption indicates an improvement of social welfare level in population.*

*Monthly average expenditure per capita of population in Ogan Komering Ulu Selatan Regency in 2020 was 688.849 rupiahs. From the total monthly average expenditure per capita of population in Ogan Komering Ulu Selatan Regency, as much as 35,93 percent or 247.535 rupiahs was used for non-food commodities consumption. While 64,07 percent or 441.313 rupiahs was used for food commodities consumption.*

*Compare to 2019, the pattern of monthly average expenditure and consumption per capita in Ogan Komering Ulu Selatan Regency in 2020 did not change in proportion of food and non-food commodities consumption. However, there was a decrease in the monthly average expenditure and consumption per capita which reached 767,767 rupiahs in 2019.*

*According to per capita spending group a month, the largest groups of*

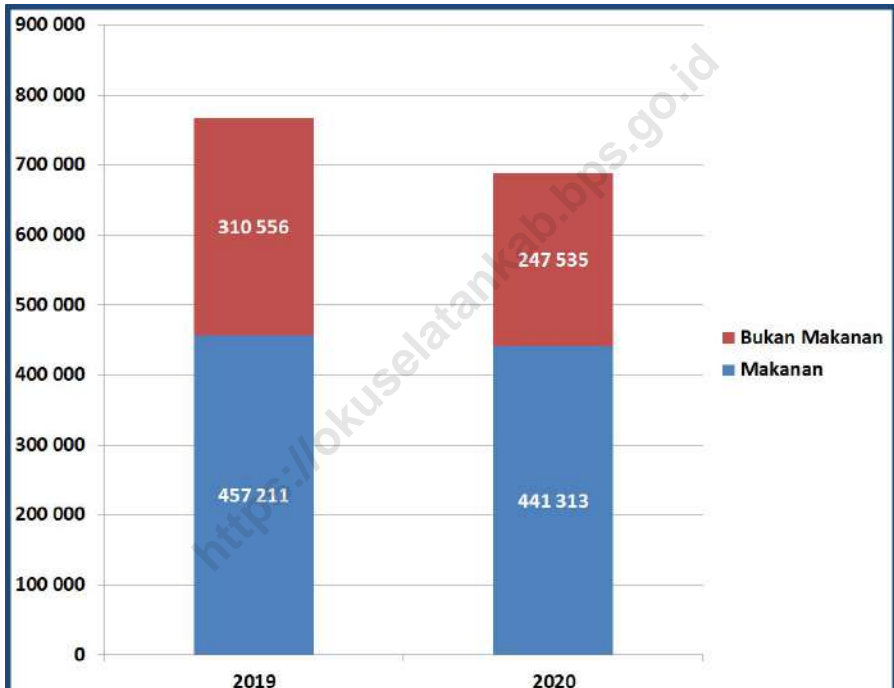


terbesar penduduk berada di golongan pengeluaran 500.000-749.999 rupiah, yaitu sebanyak 37,99 persen dari total penduduk. Golongan pengeluaran 300.000-499.000 rupiah menempati urutan berikutnya, yaitu sebanyak 32,11 persen dari total penduduk di Kabupaten Ogan Komering Ulu Selatan.

*population expenditure was in range 500.000 to 749.999 rupiahs, which was 37,99 percent of total population. The expenditure in range 300.000 to 499.000 rupiahs ranked next, as many as 32,11 percent of total population in Ogan Komering Ulu Selatan Regency.*

<https://lokuselatankab.bps.go.id>

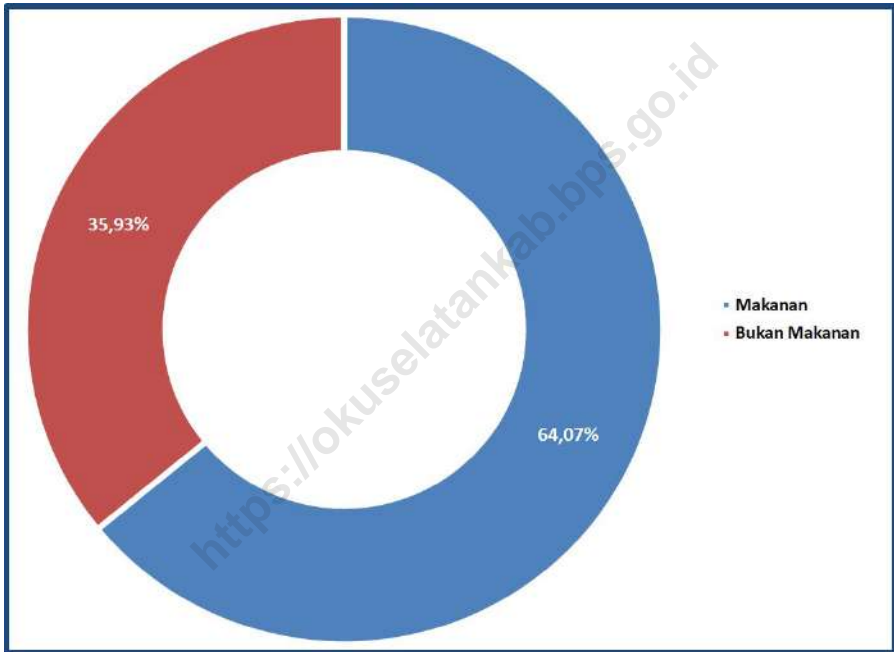
**Gambar 10.1** Rata-Rata Pengeluaran per Kapita Sebulan Menurut Kelompok Komoditas (rupiah) di Kabupaten Ogan Komering Ulu Selatan, 2019–2020  
**Figures** *Monthly Average Expenditure per Capita by Commodity Group (rupiahs) in Ogan Komering Ulu Selatan Regency, 2019–2020*



Sumber/Source: BPS, Survei Sosial Ekonomi Nasional (Susenas) Maret/BPS-Statistics Indonesia, National Socioeconomic Survey March

**Gambar** 10.2  
**Figures**

**Rata-Rata Pengeluaran per Kapita Sebulan Menurut Kelompok Komoditas (persen) di Kabupaten Ogan Komering Ulu Selatan, 2020**  
*Monthly Average Expenditure per Capita by Commodity Group (percent) in Ogan Komering Ulu Selatan Regency, 2020*



Sumber/Source: BPS, Survei Sosial Ekonomi Nasional (Susenas) Maret/BPS-Statistics Indonesia, National Socioeconomic Survey March

**Tabel**  
**Table** 10.1

**Rata-Rata Pengeluaran per Kapita Sebulan Menurut Kelompok Komoditas (rupiah) di Kabupaten Ogan Komering Ulu Selatan, 2019 dan 2020**  
**Monthly Average Expenditure per Capita by Commodity Group (rupiahs) in Ogan Komering Ulu Selatan Regency, 2019 and 2020**

| <b>Kelompok Komoditas/Commodity Group</b>                             | <b>2019</b>    | <b>2020</b>    |
|---|----------------|----------------|
| (1)   | (2)            | (3)            |
| <b>Makanan/Food</b>   |                |                |
| Padi-padian/Cereals   | 88 322         | 81 557         |
| Umbi-umbian/Tubers  | 3 343          | 2 507          |
| Ikan/udang/cumi/kerang/Fish/shrimp/common squid/shells                | 33 535         | 34 022         |
| Daging/Meat   | 14 440         | 16 157         |
| Telur dan susu/Eggs and milk  | 26 608         | 26 354         |
| Sayur-sayuran/Vegetables  | 45 041         | 47 880         |
| Kacang-kacangan/Legumes   | 9 130          | 8 718          |
| Buah-buahan/Fruits  | 12 612         | 11 800         |
| Minyak dan kelapa/Oil and coconut                                     | 11 023         | 13 620         |
| Bahan minuman/Beverage stuffs   | 21 988         | 23 173         |
| Bumbu-bumbuan/Spices  | 10 423         | 9 957          |
| Konsumsi lainnya/Miscellaneous food items                             | 8 904          | 8 652          |
| Makanan dan minuman jadi/Prepared food and beverages                  | 90 764         | 85 869         |
| Rokok/Cigarettes  | 81 077         | 71 048         |
| <b>Jumlah makanan/Total food</b>                                      | <b>457 211</b> | <b>441 313</b> |
| <b>Bukan makanan/Non-food</b>   |                |                |
| Perumahan dan fasilitas rumah tangga/Housing and household facilities | 171 079        | 147 508        |
| Aneka komoditas dan jasa/Goods and services                           | 70 893         | 48 463         |
| Pakaian, alas kaki, dan tutup kepala/Clothing, footwear, and headgear | 19 301         | 18 470         |
| Komoditas tahan lama/Durable goods                                    | 21 534         | 15 348         |
| Pajak, pungutan, dan asuransi/Taxes and insurance                     | 14 596         | 12 976         |
| Keperluan pesta dan upacara/kenduri/Parties and ceremonies            | 13 153         | 4 770          |
| <b>Jumlah bukan makanan/Total non-food</b>                            | <b>310 556</b> | <b>247 535</b> |
| <b>Jumlah/Total</b>   | <b>767 767</b> | <b>688 849</b> |

Sumber/Source: BPS, Survei Sosial Ekonomi Nasional (Susenas) Maret/BPS-Statistics Indonesia, National Socioeconomic Survey March

**Tabel**  
**Table** 10.2

**Persentase Pengeluaran per Kapita Sebulan Menurut Kelompok Komoditas di Kabupaten Ogan Komering Ulu Selatan, 2019 dan 2020**  
**Percentage of Monthly Expenditure per Capita by Commodity Group in Ogan Komering Ulu Selatan Regency, 2019 and 2020**

| <b>Kelompok Komoditas/Commodity Group</b>                                     | <b>2019</b>   | <b>2020</b>   |
|---|---------------|---------------|
| (1)   | (2)           | (3)           |
| <b>Makanan/Food</b>   |               |               |
| Padi-padian/ <i>Cereals</i>   | 11,50         | 11,84         |
| Umbi-umbian/ <i>Tubers</i>  | 0,44          | 0,36          |
| Ikan/udang/cumi/kerang/ <i>Fish/shrimp/common squid/shells</i>                | 4,37          | 4,94          |
| Daging/ <i>Meat</i>   | 1,88          | 2,35          |
| Telur dan susu/ <i>Eggs and milk</i>  | 3,47          | 3,83          |
| Sayur-sayuran/ <i>Vegetables</i>  | 5,87          | 6,95          |
| Kacang-kacangan/ <i>Legumes</i>   | 1,19          | 1,27          |
| Buah-buahan/ <i>Fruits</i>  | 1,64          | 1,71          |
| Minyak dan kelapa/ <i>Oil and coconut</i>                                     | 1,44          | 1,98          |
| Bahan minuman/ <i>Beverage stuffs</i>   | 2,86          | 3,36          |
| Bumbu-bumbuan/ <i>Spices</i>  | 1,36          | 1,45          |
| Konsumsi lainnya/ <i>Miscellaneous food items</i>                             | 1,16          | 1,26          |
| Makanan dan minuman jadi/ <i>Prepared food and beverages</i>                  | 11,82         | 12,47         |
| Rokok/ <i>Cigarettes</i>  | 10,56         | 10,31         |
| <b>Jumlah makanan/Total food</b>  | <b>59,55</b>  | <b>64,07</b>  |
| <b>Bukan makanan/Non-food</b>   |               |               |
| Perumahan dan fasilitas rumah tangga/ <i>Housing and household facilities</i> | 22,28         | 21,41         |
| Aneka komoditas dan jasa/ <i>Goods and services</i>                           | 9,23          | 7,04          |
| Pakaian, alas kaki, dan tutup kepala/ <i>Clothing, footwear, and headgear</i> | 2,51          | 2,68          |
| Komoditas tahan lama/ <i>Durable goods</i>                                    | 2,80          | 2,23          |
| Pajak, pungutan, dan asuransi/ <i>Taxes and insurance</i>                     | 1,90          | 1,88          |
| Keperluan pesta dan upacara/kenduri/ <i>Parties and ceremonies</i>            | 1,71          | 0,69          |
| <b>Jumlah bukan makanan/Total non-food</b>                                    | <b>40,45</b>  | <b>35,93</b>  |
| <b>Jumlah/Total</b>   | <b>100,00</b> | <b>100,00</b> |

Sumber/Source: BPS, Survei Sosial Ekonomi Nasional (Susenas) Maret/BPS-Statistics Indonesia, National Socioeconomic Survey March

**Tabel**  
**Table** 10.3

**Persentase Penduduk Menurut Golongan Pengeluaran Per Kapita Sebulan di Kabupaten Ogan Komering Ulu Selatan, 2019 dan 2020**  
**Percentage of Population by Per Capita Spending Group a Month in Ogan Komering Ulu Selatan Regency, 2019 and 2020**

| <b>Golongan Pengeluaran</b><br><i>Spending Group</i><br><b>(Rp)</b> | <b>2019</b>   | <b>2020</b>   |
|---|---------------|---------------|
| (1)   | (2)           | (3)           |
| < 150 000   | 0,00          | 0,00          |
| 150 000–199 999   | 0,44          | 0,12          |
| 200 000–299 999   | 3,95          | 3,34          |
| 300 000–499 999   | 32,89         | 32,11         |
| 500 000–749 999   | 25,57         | 37,99         |
| 750 000–999 999   | 13,48         | 13,07         |
| 1 000 000–1 499 999   | 14,61         | 9,39          |
| > 1 500 000   | 9,06          | 3,98          |
| <b>Jumlah/Total</b>   | <b>100,00</b> | <b>100,00</b> |

Sumber/Source: BPS, Survei Sosial Ekonomi Nasional (Susenas) Maret/BPS-Statistics Indonesia, National Socioeconomic Survey March

**Tabel**  
**Table** 10.4

**Rata-Rata Pengeluaran per Kapita Sebulan Menurut Kelompok Komoditas dan Golongan Pengeluaran Per Kapita Sebulan (rupiah) di Kabupaten Ogan Komering Ulu Selatan, 2020**  
**Monthly Average Expenditure per Capita by Commodity Group and Per Capita Spending Group (rupiahs) in Ogan Komering Ulu Selatan Regency, 2020**

| <b>Kelompok Komoditas/Commodity Group</b>                                     | <b>&lt; 150 000</b> | <b>150 000–199 999</b> | <b>200 000–299 999</b> |
|---|---------------------|------------------------|------------------------|
| (1)   | (2)                 | (3)                    | (4)                    |
| <b>Makanan/Food</b>   |                     |                        |                        |
| Padi-padian/ <i>Cereals</i>   | –                   | 62 143                 | 55 369                 |
| Umbi-umbian/ <i>Tubers</i>  | –                   | 0                      | 1 096                  |
| Ikan/udang/cumi/kerang/ <i>Fish/shrimp/common squid/shells</i>                | –                   | 0                      | 21 103                 |
| Daging/ <i>Meat</i>   | –                   | 0                      | 0                      |
| Telur dan susu/ <i>Eggs and milk</i>  | –                   | 3 744                  | 14 389                 |
| Sayur-sayuran/ <i>Vegetables</i>  | –                   | 23 319                 | 21 763                 |
| Kacang-kacangan/ <i>Legumes</i>   | –                   | 0                      | 3 192                  |
| Buah-buahan/ <i>Fruits</i>  | –                   | 0                      | 5 151                  |
| Minyak dan kelapa/ <i>Oil and coconut</i>                                     | –                   | 7 132                  | 9 448                  |
| Bahan minuman/ <i>Beverage stuffs</i>   | –                   | 19 588                 | 9 624                  |
| Bumbu-bumbuan/ <i>Spices</i>  | –                   | 3 731                  | 3 957                  |
| Konsumsi lainnya/ <i>Miscellaneous food items</i>                             | –                   | 3 494                  | 3 773                  |
| Makanan dan minuman jadi/ <i>Prepared food and beverages</i>                  | –                   | 11 776                 | 23 398                 |
| Rokok/ <i>Cigarettes</i>  | –                   | –                      | 26 147                 |
| <b>Jumlah makanan/Total food</b>  | –                   | 134 927                | 198 410                |
| <b>Bukan makanan/Non-food</b>   | –                   |                        |                        |
| Perumahan dan fasilitas rumah tangga/ <i>Housing and household facilities</i> | –                   | 32 772                 | 61 581                 |
| Aneka komoditas dan jasa/ <i>Goods and services</i>                           | –                   | 8 486                  | 14 822                 |
| Pakaian, alas kaki, dan tutup kepala/ <i>Clothing, footwear, and headgear</i> | –                   | 4 078                  | 5 494                  |
| Komoditas tahan lama/ <i>Durable goods</i>                                    | –                   | 200                    | 647                    |
| Pajak, pungutan, dan asuransi/ <i>Taxes and insurance</i>                     | –                   | 14 059                 | 3 797                  |
| Keperluan pesta dan upacara/kenduri/ <i>Parties and ceremonies</i>            | –                   | 0                      | 199                    |
| <b>Jumlah bukan makanan/Total non-food</b>                                    | –                   | 59 594                 | 86 540                 |
| <b>Jumlah/Total</b>   | –                   | <b>194 521</b>         | <b>284 950</b>         |

Lanjutan Tabel/Continued Table 10.4

| <b>Kelompok Komoditas/Commodity Group</b>                                     | <b>300 000–499 999</b> | <b>500 000–749 999</b> | <b>750 000–999 999</b> |
|---|------------------------|------------------------|------------------------|
| (1)   | (5)                    | (6)                    | (7)                    |
| <b>Makanan/Food</b>   |                        |                        |                        |
| Padi-padian/ <i>Cereals</i>   | 75 752                 | 84 965                 | 79 318                 |
| Umbi-umbian/ <i>Tubers</i>  | 1 054                  | 2 056                  | 4 120                  |
| Ikan/udang/cumi/kerang/ <i>Fish/shrimp/common squid/shells</i>                | 19 686                 | 30 397                 | 42 479                 |
| Daging/ <i>Meat</i>   | 8 328                  | 13 518                 | 19 327                 |
| Telur dan susu/ <i>Eggs and milk</i>  | 15 369                 | 22 942                 | 28 669                 |
| Sayur-sayuran/ <i>Vegetables</i>  | 30 603                 | 45 564                 | 61 688                 |
| Kacang-kacangan/ <i>Legumes</i>   | 5 060                  | 7 983                  | 11 033                 |
| Buah-buahan/ <i>Fruits</i>  | 5 709                  | 10 651                 | 16 770                 |
| Minyak dan kelapa/ <i>Oil and coconut</i>                                     | 11 185                 | 12 561                 | 15 281                 |
| Bahan minuman/ <i>Beverage stuffs</i>   | 16 262                 | 21 606                 | 28 043                 |
| Bumbu-bumbuan/ <i>Spices</i>  | 6 622                  | 9 745                  | 11 807                 |
| Konsumsi lainnya/ <i>Miscellaneous food items</i>                             | 5 553                  | 7 043                  | 13 015                 |
| Makanan dan minuman jadi/ <i>Prepared food and beverages</i>                  | 45 974                 | 70 701                 | 118 933                |
| Rokok/ <i>Cigarettes</i>  | 42 223                 | 63 816                 | 107 176                |
| <b>Jumlah makanan/Total food</b>  | <b>289 381</b>         | <b>403 548</b>         | <b>557 660</b>         |
| <b>Bukan makanan/Non-food</b>   |                        |                        |                        |
| Perumahan dan fasilitas rumah tangga/ <i>Housing and household facilities</i> | 80 755                 | 130 248                | 185 806                |
| Aneka komoditas dan jasa/ <i>Goods and services</i>                           | 24 746                 | 39 629                 | 58 924                 |
| Pakaian, alas kaki, dan tutup kepala/ <i>Clothing, footwear, and headgear</i> | 9 621                  | 15 606                 | 23 552                 |
| Komoditas tahan lama/ <i>Durable goods</i>                                    | 3 520                  | 7 298                  | 9 929                  |
| Pajak, pungutan, dan asuransi/ <i>Taxes and insurance</i>                     | 6 068                  | 12 967                 | 14 326                 |
| Keperluan pesta dan upacara/kenduri/ <i>Parties and ceremonies</i>            | 1 074                  | 1 964                  | 7 470                  |
| <b>Jumlah bukan makanan/Total non-food</b>                                    | <b>125 784</b>         | <b>207 712</b>         | <b>300 006</b>         |
| <b>Jumlah/Total</b>   | <b>415 165</b>         | <b>611 260</b>         | <b>857 666</b>         |



Lanjutan Tabel/*Continued Table* 10.4

| <b>Kelompok Komoditas/<i>Commodity Group</i></b>                              | <b>1 000 000–1 499 999</b> | <b>&gt; 1 500 000</b> | <b>Jumlah/<i>Total</i></b> |
|---|----------------------------|-----------------------|----------------------------|
| (1)   | (8)                        | (9)                   | (10)                       |
| <b>Makanan/<i>Food</i></b>  |                            |                       |                            |
| Padi-padian/ <i>Cereals</i>   | 95 513                     | 92 855                | 81 557                     |
| Umbi-umbian/ <i>Tubers</i>  | 5 175                      | 8 200                 | 2 507                      |
| Ikan/udang/cumi/kerang/ <i>Fish/shrimp/common squid/shells</i>                | 68 804                     | 86 320                | 34 022                     |
| Daging/ <i>Meat</i>   | 39 753                     | 52 500                | 16 157                     |
| Telur dan susu/ <i>Eggs and milk</i>  | 42 607                     | 112 394               | 26 354                     |
| Sayur-sayuran/ <i>Vegetables</i>  | 84 196                     | 101 027               | 47 880                     |
| Kacang-kacangan/ <i>Legumes</i>   | 18 356                     | 19 797                | 8 718                      |
| Buah-buahan/ <i>Fruits</i>  | 23 836                     | 33 122                | 11 800                     |
| Minyak dan kelapa/ <i>Oil and coconut</i>                                     | 22 219                     | 21 328                | 13 620                     |
| Bahan minuman/ <i>Beverage stuffs</i>   | 40 411                     | 48 714                | 23 173                     |
| Bumbu-bumbuan/ <i>Spices</i>  | 17 583                     | 20 061                | 9 957                      |
| Konsumsi lainnya/ <i>Miscellaneous food items</i>                             | 16 189                     | 21 154                | 8 652                      |
| Makanan dan minuman jadi/ <i>Prepared food and beverages</i>                  | 174 145                    | 290 467               | 85 869                     |
| Rokok/ <i>Cigarettes</i>  | 127 015                    | 161 777               | 71 048                     |
| <b>Jumlah makanan/<i>Total food</i></b>                                       | <b>775 803</b>             | <b>1 069 716</b>      | <b>441 313</b>             |
| <b>Bukan makanan/<i>Non-food</i></b>  |                            |                       |                            |
| Perumahan dan fasilitas rumah tangga/ <i>Housing and household facilities</i> | 278 839                    | 490 994               | 147 508                    |
| Aneka komoditas dan jasa/ <i>Goods and services</i>                           | 93 174                     | 213 877               | 48 463                     |
| Pakaian, alas kaki, dan tutup kepala/ <i>Clothing, footwear, and headgear</i> | 33 358                     | 76 767                | 18 470                     |
| Komoditas tahan lama/ <i>Durable goods</i>                                    | 31 140                     | 181 132               | 15 348                     |
| Pajak, pungutan, dan asuransi/ <i>Taxes and insurance</i>                     | 20 993                     | 53 181                | 12 976                     |
| Keperluan pesta dan upacara/kenduri/ <i>Parties and ceremonies</i>            | 6 514                      | 52 423                | 4 770                      |
| <b>Jumlah bukan makanan/<i>Total non-food</i></b>                             | <b>464 018</b>             | <b>1 068 374</b>      | <b>247 535</b>             |
| <b>Jumlah/<i>Total</i></b>  | <b>1 239 821</b>           | <b>2 138 090</b>      | <b>688 849</b>             |

Sumber/*Source*: BPS, Survei Sosial Ekonomi Nasional (Susenas) Maret/BPS-*Statistics Indonesia, National Socioeconomic Survey March*





# II

# PERDAGANGAN



CV 16

PP 9

Lainnya 7

PT 5

Koperasi 5

Jumlah usaha menurut badan usaha di Kabupaten OKU Selatan, tahun 2020

22



PASAR

31

tetap

kalangan



**PENJELASAN TEKNIS****TECHNICAL NOTES**

1. Badan Hukum adalah kesatuan yuridis (hukum), teknis, dan ekonomis yang bertujuan mencari laba atau keuntungan.
  - a. Perseroan Terbatas adalah suatu badan hukum untuk menjalankan usaha yang memiliki modal terdiri dari saham-saham, yang pemiliknya memiliki bagian sebanyak saham yang dimilikinya.
  - b. CV/Firma adalah suatu persekutuan yang didirikan oleh seseorang atau beberapa orang yang mempercayakan uang atau barang.
  - c. Koperasi adalah organisasi bisnis yang dimiliki dan dioperasikan oleh orang-orang demi kepentingan bersama.
  - d. Perorangan adalah bisnis yang dimiliki, dioperasikan dan dipertanggungjawabkan oleh satu orang.
  - e. Lainnya
2. Pedagang Besar adalah pedagang yang kegiatannya membeli barang dalam jumlah yang besar dan menjualnya kembali dengan jumlah yang besar.
3. Pedagang Menengah adalah pedagang yang membeli barang dagangan dalam jumlah besar dan menjualnya kembali kepada
  1. *Law Firm is a juridical entity of law, technical, and economical which aim for profit or gain.*
    - a. *Joint-Stock Company is a legal entity to run a business consists of capital stock, which is part of owner shares.*
    - b. *Kommanditgesellschaft/Firms is organization founded by one or more person which trusted their money or shares to their leader.*
    - c. *Cooperative is a business organization owned and operated by the individual for the common interest.*
    - d. *Individual business is a business owned, operated and accounted*
    - e. *Others*
  2. *Wholesaler is a trader whose activities are buying goods in large quantities and reselling it at large quantities.*
  3. *Medium Trader is a trader whose activities are buying goods in large quantities and reselling it to small trader in a medium or small*

para pedagang kecil dalam jumlah sedang atau kecil.

4. Pedagang Kecil adalah pedagang yang membeli barang dagangan dalam jumlah sedang dan menjualnya kembali kepada konsumen akhir. Termasuk didalamnya pedagang mikro.
5. Sarana Perdagangan antara lain:
  - a. Pasar adalah tempat bertemunya pembeli dan penjual untuk melakukan transaksi jual beli atau barang atau jasa.
  - b. Toko adalah tempat tertutup yang didalamnya terjadi kegiatan perdagangan dengan jenis benda atau barang yang khusus.
  - c. Kios adalah toko kecil yang fungsinya sama dengan toko, namun memiliki ukuran lebih kecil.
  - d. Warung adalah usaha kecil milik keluarga yang berbentuk kedai, kios, toko kecil, atau restoran sederhana.

*quantities.*

4. *Small Trader is a trader whose activities are buying goods in medium quantities and sell it to costumer. Also, it include the micro trader.*
5. *Trading Facilities such as:*
  - a. *Market is a meeting place for buyers and sellers to make buying and selling goods or services.*
  - b. *Shop is covered in it occurs rade activities with types of objects or special items.*
  - c. *Newsstand is a small shot that functions the same as the stores, but has a smaller size.*
  - d. *Warung is a small family owned business in the form of shops, stalks, small shops, or a simple restaurant.*

**ULASAN**

Pada tahun 2020, di Kabupaten Ogan Komering Ulu Selatan terdapat 22 unit pasar tradisional, baik yang berupa pasar tetap maupun berupa pasar kalangan. Pasar tradisional tersebut tersebar di hampir setiap kecamatan. Pasar kalangan adalah pasar tradisional yang aktif kegiatannya pada hari-hari tertentu saja dalam seminggu.

Jumlah usaha menurut badan usaha di Kabupaten Ogan Komering Ulu Selatan pada tahun 2020 mengalami penurunan jumlah sebesar 84,84 persen. Jumlah usaha mengalami pengurangan dari 277 usaha pada tahun 2019 menjadi 42 usaha pada tahun 2020.

Jumlah tanda daftar usaha perdagangan yang diterbitkan juga mengalami penurunan dari 386 tanda daftar pada tahun 2019 menjadi 303 tanda daftar pada tahun 2020.

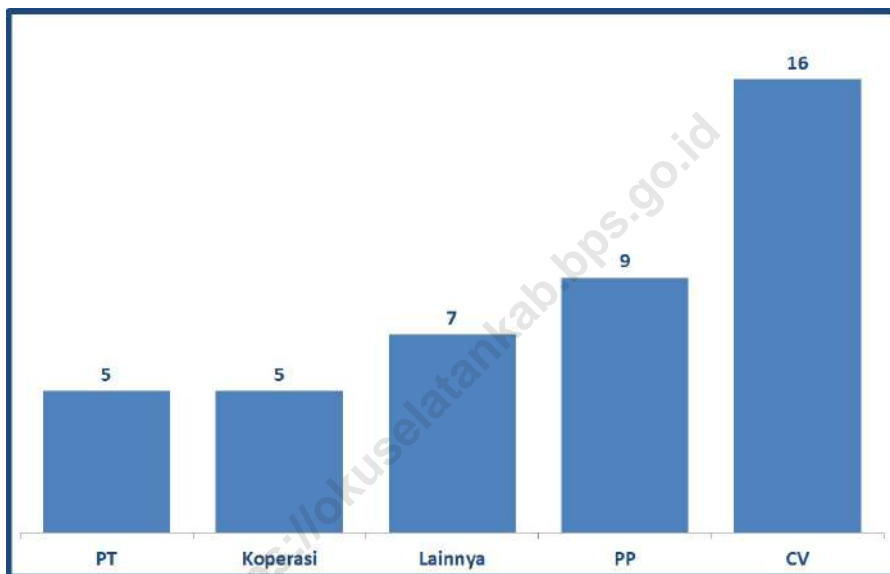
**DESCRIPTION**

*In 2020, in Ogan Komering Ulu Selatan Regency there were 22 units of traditional market, consist of permanently active market and traditional weekly market. This traditional market scattered in almost every Subdistrict. Traditional weekly market is traditional market which active only on certain days in a week.*

*Number of establishment in Ogan Komering Ulu Selatan Regency in the year 2020 was decreased by 84.84 percent. Number of establishment decrease from 277 establishments in 2019 to 42 establishments in 2020.*

*Number of trade establishment register list published has also decreased from 386 registers in 2019 to 303 registers in 2020.*

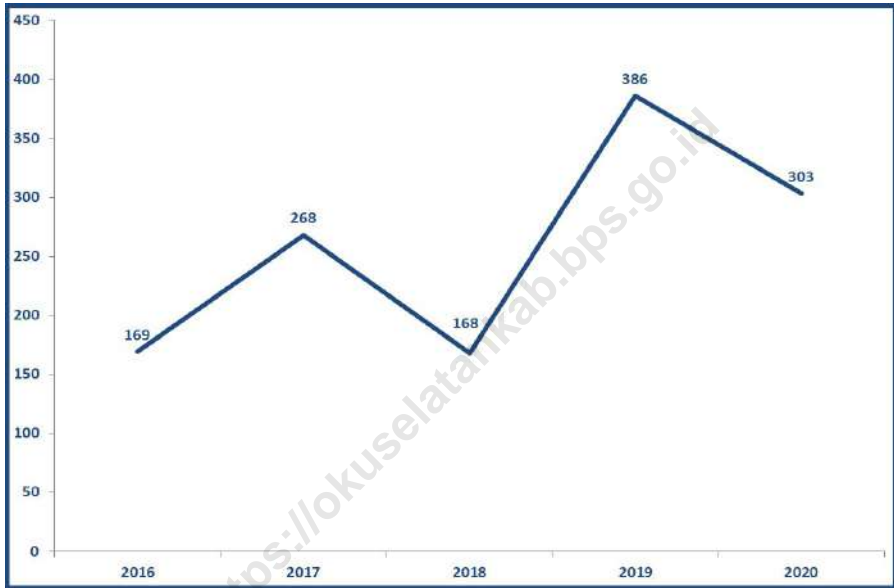
**Gambar** 11.1 **Jumlah Usaha Menurut Badan Usaha di Kabupaten Ogan Komerling Ulu Selatan, 2020**  
**Figures** *Number of Establishment by Corporation Form in Ogan Komerling Ulu Selatan Regency, 2020*



Sumber/Source: Dinas Penanaman Modal dan Pelayanan Perizinan Terpadu Satu Pintu Kabupaten Ogan Komerling Ulu Selatan/ *Capital Investment and One Way Integrated Licensing Service Office of Ogan Komerling Ulu Selatan Regency*



**Gambar 11.2** Jumlah Tanda Daftar Usaha Perdagangan di Kabupaten Ogan Komering Ulu Selatan, 2016–2020  
**Number of Trade Establishment Register List in Ogan Komering Ulu Selatan Regency, 2016–2020**



Sumber/Source: Dinas Penanaman Modal dan Pelayanan Perizinan Terpadu Satu Pintu Kabupaten Ogan Komering Ulu Selatan/ *Capital Investment and One Way Integrated Licensing Service Office of Ogan Komering Ulu Selatan Regency*

**Tabel**  
**Table** 11.1**Jumlah Sarana Perdagangan Menurut Jenisnya di  
Kabupaten Ogan Komering Ulu Selatan, 2017–2020**  
**Number of Trading Facilities by Type of Facility in Ogan  
Komering Ulu Selatan Regency, 2017–2020**

| <b>Jenis Sarana Perdagangan</b><br><b>Type of Trading Facilities</b> | <b>2017</b> | <b>2018</b> | <b>2019</b> | <b>2020</b> |
|--|-------------|-------------|-------------|-------------|
| (1)  | (2)         | (3)         | (4)         | (5)         |
| Pasar/Market   | 14          | 16          | 20          | 22          |
| Toko/Store   | ...         | ...         | ...         | ...         |
| Kios   | ...         | ...         | ...         | ...         |
| Warung   | ...         | ...         | ...         | ...         |
| <b>Jumlah/Total</b>  | <b>14</b>   | <b>16</b>   | <b>20</b>   | <b>22</b>   |

Sumber/Source: Dinas Koperasi, Usaha Kecil Menengah, Perindustrian, dan Perdagangan Kabupaten Ogan Komering Ulu Selatan/  
Cooperative, Small Scale Establishment, Industry and Trade Office of Ogan Komering Ulu Selatan Regency

**Tabel**  
**Table** 11.2

**Jumlah Pasar Menurut Kecamatan dan Jenis Pasar di Kabupaten Ogan Komering Ulu Selatan, 2020**  
**Number of Market by Subdistrict and Type of Market in Ogan Komering Ulu Selatan Regency, 2020**

| Kecamatan<br>Subdistrict         | Pasar Inpres <sup>1</sup><br>PD <sup>1</sup> Market | Pasar Semi<br>Modern<br>Semi Modern<br>Market | Pasar Tradisional <sup>2</sup><br>Traditional Market <sup>2</sup> |                                |
|----------------------------------|---|---|---|--------------------------------|
|                                  |   |   | Tetap<br>Permanent  | Kalangan<br>Traditional Weekly |
| (1)                              | (2)   | (3)   | (4)   | (5)                            |
| Mekakau Ilir                     | –   | –   | 1   | 1                              |
| Banding Agung                    | –   | –   | 1   | 1                              |
| Warkuk Ranau Selatan             | –   | –   | 1   | 1                              |
| BPR Ranau Tengah                 | –   | –   | 1   | –                              |
| Buay Pemaca                      | –   | –   | 1   | 6                              |
| Simpang                          | –   | –   | 1   | –                              |
| Buana Pemaca                     | –   | –   | 2   | 1                              |
| Muaradua                         | –   | –   | 1   | –                              |
| Buay Rawan                       | –   | –   | 1   | 1                              |
| Buay Sandang Aji                 | –   | –   | 1   | 2                              |
| Tiga Dihaji                      | –   | –   | 1   | 3                              |
| Buay Runjung                     | –   | –   | 2   | 4                              |
| Runjung Agung                    | –   | –   | 2   | –                              |
| Kisam Tinggi                     | –   | –   | 3   | 1                              |
| Muaradua Kisam                   | –   | –   | 1   | 2                              |
| Kisam Ilir                       | –   | –   | –   | 2                              |
| Pulau Beringin                   | –   | –   | 1   | 5                              |
| Sindang Danau                    | –   | –   | 1   | 1                              |
| Sungai Are                       | –   | –   | –   | –                              |
| <b>Ogan Komering Ulu Selatan</b> | <b>–</b>  | <b>–</b>                                      | <b>22</b>   | <b>31</b>                      |

Catatan/Notes: <sup>1</sup> Instruksi Presiden/ Presidential Directive

<sup>2</sup> Termasuk pasar pemerintah dan swasta (koperasi)/ Include local government and private market

Sumber/Source: Dinas Koperasi, Usaha Kecil Menengah, Perindustrian, dan Perdagangan Kabupaten Ogan Komering Ulu Selatan/  
Cooperative, Small Scale Establishment, Industry and Trade Office of Ogan Komering Ulu Selatan Regency

**Tabel**  
**Table** 11.3**Jumlah Usaha Menurut Badan Usaha di Kabupaten Ogan  
Komerling Ulu Selatan, 2016–2020**  
**Number of Establishment by Corporation Form in Ogan  
Komerling Ulu Selatan Regency, 2016–2020**

| <b>Bentuk Badan Usaha<br/>Corporation Form</b>             | <b>2016</b> | <b>2017</b> | <b>2018</b> | <b>2019</b> | <b>2020</b> |
|--|-------------|-------------|-------------|-------------|-------------|
| (1)  | (2)         | (3)         | (4)         | (5)         | (5)         |
| Perseoran Terbatas (PT)<br><i>Join-Stock Company</i>       | 13          | 18          | 19          | 3           | 5           |
| Perusahaan Comanditer (CV)<br><i>Kommanditgesellschaft</i> | 37          | 52          | 98          | 49          | 16          |
| Firma (Fa)<br><i>Firm</i>                                  | –           | –           | –           | –           | –           |
| Koperasi<br><i>Cooperative</i>                             | 5           | 1           | 5           | –           | 5           |
| Perusahaan Perorangan (PP)<br><i>Individual Business</i>   | 114         | 197         | –           | 222         | 9           |
| Perusahaan Otobis (PO)<br><i>Bus Corporation</i>           | –           | –           | 1           | 1           | –           |
| Lainnya<br><i>Others</i>                                   | –           | –           | –           | 2           | 7           |
| <b>Jumlah/Total</b>  | <b>169</b>  | <b>268</b>  | <b>123</b>  | <b>277</b>  | <b>42</b>   |

Sumber/Source: Dinas Penanaman Modal dan Pelayanan Perizinan Terpadu Satu Pintu Kabupaten Ogan Komerling Ulu Selatan/ *Capital Investment and One Way Integrated Licensing Service Office of Ogan Komerling Ulu Selatan Regency*

**Tabel**  
**Table** 11.4**Jumlah Pedagang pada Pasar Tetap Menurut Kecamatan  
di Kabupaten Ogan Komering Ulu Selatan, 2020**  
**Number of Trader at Permanent Market by Subdistrict in  
Ogan Komering Ulu Selatan Regency, 2020**

| Kecamatan<br>Subdistrict         | Jumlah Pedagang<br>Number of Traders |
|----------------------------------|--------------------------------------|
| (1)                              | (2)                                  |
| Mekakau Ilir                     | 97                                   |
| Banding Agung                    | 220                                  |
| Warkuk Ranau Selatan             | 120                                  |
| BPR Ranau Tengah                 | 245                                  |
| Buay Pemaca                      | 141                                  |
| Simpang                          | 245                                  |
| Buana Pemaca                     | 110                                  |
| Muaradua                         | 800                                  |
| Buay Rawan                       | 32                                   |
| Buay Sandang Aji                 | 101                                  |
| Tiga Dihaji                      | ...                                  |
| Buay Runjung                     | 230                                  |
| Runjung Agung                    | 31                                   |
| Kisam Tinggi                     | 450                                  |
| Muaradua Kisam                   | 67                                   |
| Kisam Ilir                       | –                                    |
| Pulau Beringin                   | 50                                   |
| Sindang Danau                    | –                                    |
| Sungai Are                       | –                                    |
| <b>Ogan Komering Ulu Selatan</b> | <b>2 939</b>                         |

Sumber/SOURCE: Dinas Koperasi, Usaha Kecil Menengah, Perindustrian, dan Perdagangan Kabupaten Ogan Komering Ulu Selatan/  
Cooperative, Small Scale Establishment, Industry and Trade Office of Ogan Komering Ulu Selatan Regency

**Tabel**  
**Table 11.5**

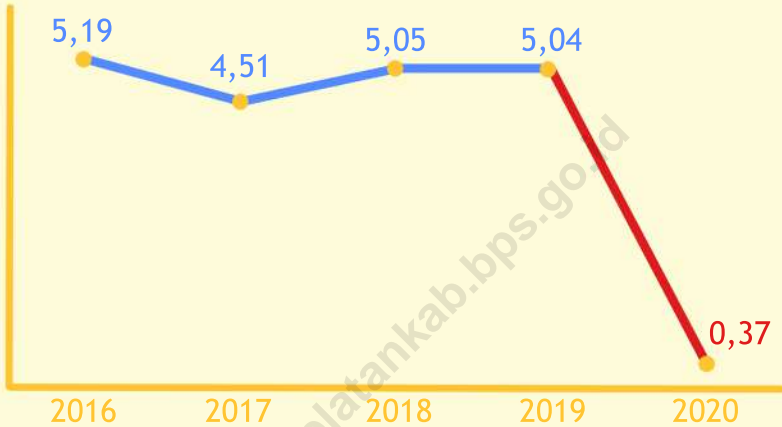
**Jumlah Tanda Daftar Usaha Perdagangan yang Diterbitkan Menurut Golongan Usaha di Kabupaten Ogan Komering Ulu Selatan, 2016–2020**  
**Number of Trade Establishment Register List by Establishment Group in Ogan Komering Ulu Selatan Regency, 2016–2020**

| <b>Golongan Usaha<br/>Establishment Group</b> | <b>2016</b> | <b>2017</b> | <b>2018</b> | <b>2019</b> | <b>2020</b> |
|---|-------------|-------------|-------------|-------------|-------------|
| (1)   | (2)         | (3)         | (4)         | (5)         | (5)         |
| <i>Pedagang Besar<br/>Wholesalers</i>         | 1           | 2           | 78          | –           | 56          |
| <i>Pedagang Menengah<br/>Middle Traders</i>   | 14          | 17          | 42          | –           | 35          |
| <i>Pedagang Kecil<br/>Small Scale Traders</i> | 115         | 153         | 48          | –           | 54          |
| <i>Pedagang Mikro<br/>Micro Traders</i>       | 39          | 96          | –           | 82          | 158         |
| <i>Lainnya<br/>Others</i>                     | –           | –           | –           | 304         | –           |
| <b>Jumlah/Total</b>                           | <b>169</b>  | <b>268</b>  | <b>168</b>  | <b>386</b>  | <b>303</b>  |

Sumber/Source: Dinas Penanaman Modal dan Pelayanan Perizinan Terpadu Satu Pintu Kabupaten Ogan Komering Ulu Selatan/ *Capital Investment and One Way Integrated Licensing Service Office of Ogan Komering Ulu Selatan Regency*

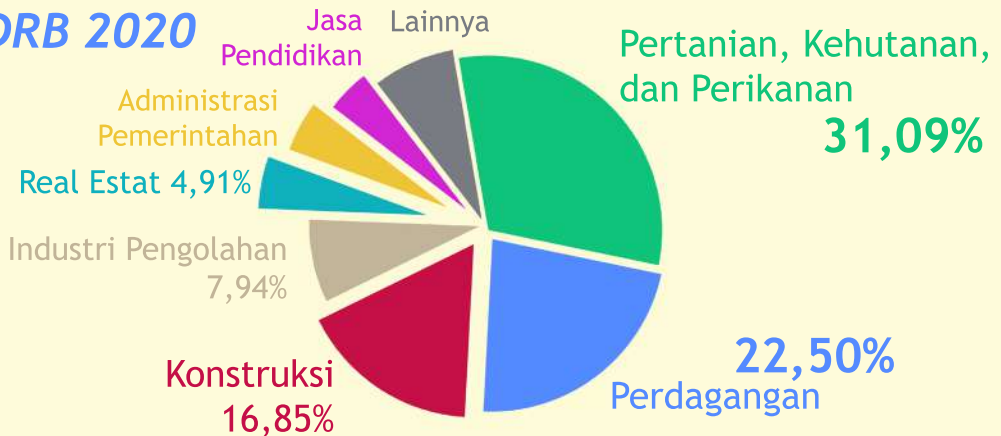
# 12 Sistem Neraca Regional

system of regional accounts



Terdampak pandemi Covid-19 pada tahun 2020, pertumbuhan ekonomi Kabupaten OKU Selatan turun hingga ke angka **0,37**

## DISTRIBUSI PDRB 2020







**PENJELASAN TEKNIS****TECHNICAL NOTES**

1. Penghitungan statistik neraca nasional mengikuti buku petunjuk yang diterbitkan oleh Perserikatan Bangsa Bangsa (PBB) dikenal sebagai Sistem Neraca Nasional (SNN). SNN adalah rekomendasi internasional tentang bagaimana menyusun ukuran aktivitas ekonomi yang sesuai standar neraca baku yang didasarkan pada prinsip-prinsip ekonomi. Rekomendasi yang dimaksud dinyatakan dalam sekumpulan konsep, definisi, klasifikasi, dan aturan neraca yang disepakati secara internasional dalam mengukur indikator tertentu seperti Produk Domestik Regional Bruto (PDRB). Salah satu bentuk adaptasi pencatatan statistik nasional adalah melakukan perubahan tahun dasar PDRB dari tahun 2000 ke 2010. Perubahan tahun dasar PDRB dilakukan seiring dengan mengadopsi rekomendasi PBB yang tertuang dalam Sistem Neraca Nasional 2008 (SNA 2008).
  2. Produk Domestik Bruto pada tingkat nasional serta Produk Domestik Regional Bruto (PDRB) pada tingkat regional (provinsi/kabupaten/kota) menggambarkan kemampuan suatu wilayah untuk menciptakan nilai tambah pada suatu waktu tertentu. Untuk menyusun PDB
1. *The method used to estimate national accounts statistics is based on the standard guidelines formed by United Nation known as System of National Accounts (SNA). SNA is the internationally agreed standard set of recommendations on how to compile measures of economic activity in accordance with strict accounting conventions based on economic principles. The recommendations are expressed in term of a set of concepts, definitions, classifications and accounting rules that comprise the internationally agreed standard for measuring indicators such as Gross Regional Domestic Product (GRDP). One of the improvement in the national statistical system is to rebase GRDP form base year 2000 to 2010 in order to capture current economic condition. It is in line with the United Nations (UN) recommendation on 2008 SNA.*
  2. *The basic measure of the value added arising from economic activity is known as Gross Domestic Product at the national level and Gross Regional Domestic Product (GRDP) at the regional level (provinces/regencies/municipalities). To compile these statistics, two approaches*

maupun PDRB digunakan 2 pendekatan, yaitu lapangan usaha dan pengeluaran. Keduanya menyajikan komposisi data nilai tambah dirinci menurut sumber kegiatan ekonomi (lapangan usaha) dan menurut komponen penggunaannya. PDB maupun PDRB dari sisi lapangan usaha merupakan penjumlahan seluruh komponen nilai tambah bruto yang mampu diciptakan oleh sektor-sektor ekonomi atas berbagai aktivitas produksinya. Sedangkan dari sisi pengeluaran menjelaskan tentang penggunaan dari nilai tambah tersebut.

3. PDRB menurut lapangan usaha mengalami perubahan klasifikasi dari 9 lapangan usaha menjadi 17 lapangan usaha. PDRB menurut lapangan usaha dirinci menurut total nilai tambah dari seluruh sektor ekonomi yang mencakup lapangan usaha Pertanian, Kehutanan, dan Perikanan; Pertambangan dan Penggalian; Industri Pengolahan; Pengadaan Listrik dan Gas; Pengadaan Air, Pengelolaan Sampah, Limbah dan Daur Ulang; Konstruksi; Perdagangan Besar dan Eceran, Reparasi Mobil dan Sepeda Motor; Transportasi dan Pergudangan; Penyediaan Akomodasi dan Makan Minum; Informasi dan Komunikasi; Jasa Keuangan dan Asuransi; Real Estat; Jasa

*have been used, i.e. "production approach" and "expenditure approach". The first approach is to measure value added produced by various kinds of economic activities, while the second approach is to measure final uses of the country's output. In other words, GDP/GRDP is the sum of total value added produced by all economic industries (activities) and the way of using it.*

3. *GRDP by industry classification changes from 9 sectors to 17 industries. GRDP by industry is classified by types of economic activities such as Agriculture, Forestry and Fishing; Mining and Quarrying; Manufacturing; Electricity and Gas; Water supply, Sewerage, Waste Management and Remediation Activities; Construction; Wholesale and Retail Trade; Repair of Motor Vehicles and Motorcycles; Transportation and Storage; Accommodation and Food Service Activities; Information and Communication; Financial and Insurance Activities; Real Estate Activities; Business Activities; Public Administration; Defence and Compulsory Social Security; Education; Human Health and*

Perusahaan; Administrasi Pemerintahan, Pertahanan dan Jaminan Sosial Wajib; Jasa Pendidikan; Jasa Kesehatan dan Kegiatan Sosial; dan Jasa lainnya.

*Social Work Activities; and Other Services Activities.*

4. PDRB menurut pengeluaran mengalami perubahan klasifikasi dimana pengeluaran konsumsi Lembaga Non Profit yang Melayani Rumah Tangga (LNPR) yang sebelumnya termasuk bagian dari pengeluaran konsumsi rumah tangga menjadi komponen terpisah. Sehingga klasifikasi PDRB menurut pengeluaran dirinci menjadi 7 komponen yaitu komponen pengeluaran konsumsi rumah tangga, pengeluaran konsumsi LNPR, pengeluaran konsumsi pemerintah, pembentukan modal tetap bruto, perubahan inventori, ekspor barang dan jasa, dan impor barang dan jasa.

4. *GRDP by expenditure classification changes where consumption expenditure Non-profit Institutions Serving Households (NPISH) previously included as part of household consumption expenditure is taken out into separate component. So that, GRDP by type of expenditures is classified into: household consumption expenditure, NPISH consumption expenditure, government consumption expenditure, gross fixed capital formation, changes in inventories, exports of goods and services, and imports of goods and services.*

5. Pengeluaran konsumsi rumah tangga mencakup berbagai pengeluaran konsumsi akhir rumah tangga atas barang dan jasa untuk memenuhi kebutuhan individu ataupun kelompok secara langsung. Pengeluaran rumah tangga di sini mencakup makanan dan minuman selain restoran; pakaian, alas kaki dan jasa perawatannya; perumahan dan perlengkapan rumah tangga; kesehatan dan pendidikan; transportasi dan komunikasi;

5. *Household consumption expenditures consist of expenditures incurred by households, which are used for both individual or collective needs. Household consumptions are classified into food and beverages other than restaurants; clothing, footwear, and related maintenance services; housing and household equipment; health and education; transport and communication; restaurants and hotels; and others.*

restoran dan hotel serta lainnya.

6. Pengeluaran Pemerintah terdiri dari Pengeluaran Konsumsi Individu dan Pengeluaran Konsumsi Kolektif. Barang dan jasa individu merupakan barang dan jasa privat, dimana ciri-ciri barang privat adalah a) Scarcity, yaitu ada kelangkaan/keterbatasan dalam jumlah; b) Excludable consumption, yaitu konsumsi suatu barang dapat dibatasi hanya pada mereka yang memenuhi persyaratan tertentu (biasanya harga); c) Rivalrous competition, yaitu konsumsi oleh satu konsumen akan mengurangi atau menghilangkan kesempatan pihak lain untuk melakukan hal serupa. Contoh barang dan jasa yang dihasilkan pemerintah dan tergolong sebagai barang dan jasa individu adalah jasa pelayanan kesehatan pemerintah di rumah sakit/puskesmas dan jasa pendidikan di sekolah/universitas negeri. Sedangkan barang dan jasa kolektif ekuivalen dengan barang publik yang memiliki ciri a) Non rivalry, yaitu penggunaan satu konsumen terhadap suatu barang tidak mengurangi kesempatan konsumen lain untuk juga mengkonsumsi barang tersebut; b) Non excludable, yaitu apabila suatu barang publik tersedia, maka tidak ada yang dapat menghalangi siapapun
6. *Government consumption expenditure consists of Individual Consumption Expenditure and Collective Consumption Expenditure. Individual goods and services are private goods and services, which the characteristics of private goods is a) Scarcity, that there is a scarcity/limited in number; b) Excludable consumption, the consumption of goods can be limited only to those who meet certain requirements (usually the price); c) Rivalrous competition, ie consumption by the consumer will reduce or eliminate the chance of another party to do so. Examples of goods and services produced by government and classified as goods and services of individuals is the government health services in hospitals/health centers and education services in schools/universities. Collective goods and services equivalent to public goods characterized by a) Non-rivalry, namely the use of a consumer for an item does not reduce the chance of another consumer to also consume goods; b) Non-excludable, i.e. when a public good available, then nothing can hinder anyone to benefit from the goods or in other words everyone has access to the goods. Examples of goods and services produced by government and classified as collective goods and services is carried military*

untuk memperoleh manfaat dari barang tersebut atau dengan kata lain setiap orang memiliki akses ke barang tersebut. Contoh barang dan jasa yang dihasilkan pemerintah dan tergolong sebagai barang dan jasa kolektif adalah jasa pertahanan yang dilakukan TNI dan keamanan yang dilakukan kepolisian.

*defense services and the police's security.*

7. Produk Domestik Regional Bruto disajikan dalam 2 (dua) versi penilaian, yaitu atas dasar "harga berlaku" dan atas dasar "harga konstan". Disebut sebagai harga berlaku karena seluruh agregat dinilai dengan menggunakan harga pada tahun berjalan, sedangkan harga konstan penilaiannya didasarkan kepada harga satu tahun dasar tertentu, dalam publikasi ini digunakan harga tahun 2010.
7. *GRDP are presented in two forms: at current market prices and at constant base year market prices. In presenting current market prices, all aggregates are valued at current market prices, while base year constant market prices are shown by valuing all aggregates at fixed base year prices. Year of 2010 is used as the base year in this publication.*
8. Laju pertumbuhan Produk Domestik Regional Bruto diperoleh dari perhitungan PDRB atas dasar harga konstan. Diperoleh dengan cara mengurangi nilai PDRB pada tahun ke-n terhadap nilai pada tahun ke n-1 (tahun sebelumnya), dibagi dengan nilai pada tahun ke n-1, dikalikan dengan 100 persen. Laju pertumbuhan menunjukkan perkembangan agregat pendapatan dari satu waktu tertentu terhadap waktu sebelumnya.
8. *Growth rate of Gross Domestic Regional Product is derived from GRDP at constant market prices. It is obtained by subtracting the value of GRDP year n with the value of GRDP year n-1, divided by the value of GRDP year n-1 then multiplied by 100 percent. The growth rate of GRDP explains the income growth during the given period.*

**ULASAN**

Produk Domestik Regional Bruto (PDRB) adalah indikator utama untuk mengukur pertumbuhan perekonomian di suatu wilayah. Selama beberapa tahun terakhir, PDRB Kabupaten Ogan Komering Ulu Selatan atas dasar harga berlaku terus mengalami peningkatan. Tahun 2016 nilai yang terbentuk sebesar 7.014,61 miliar rupiah. Pada tahun 2017, angka ini meningkat menjadi 7.592,14 miliar rupiah dan meningkat lagi pada tahun 2018 menjadi 8.136,43 miliar rupiah dan menjadi 8.816,74 pada tahun 2019. Terakhir pada tahun 2020, angka ini meningkat lagi menjadi 8.975,76 miliar rupiah.

Berdasarkan harga berlaku, sektor pertanian, kehutanan, dan perikanan memberikan kontribusi paling besar terhadap pembentukan PDRB. Pada tahun 2020 kontribusi sektor pertanian, kehutanan, dan perikanan adalah 31,09 persen, sedikit meningkat dibanding kondisi tahun sebelumnya yang sebesar 30,96 persen. Sebaliknya, sektor yang mengalami peningkatan kontribusi cukup besar adalah sektor jasa pendidikan dari 3,95 persen di tahun 2019 menjadi 4,12 di tahun 2020. Sektor lainnya yang mengalami peningkatan kontribusi antara lain pengadaan listrik dan gas, informasi dan komunikasi, administrasi pemerintahan, pertahanan, dan jaminan sosial wajib, serta sektor jasa lainnya.

Secara umum laju pertumbuhan

**DESCRIPTION**

*Gross Regional Domestic Product (GRDP) is the primary indicator to measure economic growth in a region. Over the past few years, the GRDP of Ogan Komering Ulu Selatan Regency at current market prices has continued to increase. In 2016 the value formed was 7.014,61 billion rupiahs. In 2017, this number increased to 7.592,14 billion rupiahs and increased again in 2018 to 8.163,41 billion rupiahs and 8.816,74 billion rupiahs in 2019. Last in 2020, this number increased again to 8.975,76 billion rupiahs.*

*Based on current market prices, the agriculture, forestry, and fishing sector gave the biggest contribution to GRDP. In 2020, the contribution of agriculture, forestry, and fishing sector was 31,09 percent, a slight increased compared to the previous year's of 30,96 percent. Conversely, the sector that experienced a substantial increase was the education sector from 3,95 percent in 2019 to 4,12 percent in 2020. Other sectors that experienced an increase in contribution were electricity and gas, information and communication, public administration and defence; compulsory social security and other services activities sector,*

*In general, the economic growth of*

ekonomi Kabupaten Ogan Komering Ulu Selatan pada tahun 2020 mengalami perlambatan yang cukup ekstrim, yaitu dari 5,04 persen pada tahun 2019 menjadi 0,37 persen pada tahun 2020. Hal ini disebabkan terjadinya pandemi Covid-19 yang menghambat beberapa kegiatan ekonomi pada tahun 2020.

Berdasarkan PDRB menurut jenis pengeluaran, pengeluaran konsumsi rumah tangga masih memberikan kontribusi paling besar terhadap pembentukan PDRB Kabupaten Ogan Komering Ulu Selatan. Pada tahun 2019, kontribusi pengeluaran konsumsi rumah tangga adalah 67,62 persen. Kontribusi terendah adalah dari ekspor barang dan jasa yaitu minus 16,24 persen.

*Ogan Komering Ulu Selatan Regency experienced a quite extreme slowdown in 2020, from 5,04 percent in 2019 to 0,37 percent in 2020. It happened because of the Covid-19 pandemic that headed of some of economic activities in 2020.*

*Based on GRDP by type of expenditure, household consumption expenditure still provided the largest contribution to GRDP of Ogan Komering Ulu Selatan Regency. In 2019, the contribution of household consumption expenditure was 67,62 percent. The lowest contribution was from export of goods and services which was minus 16,24 percent.*

**Gambar 12.1** Laju Pertumbuhan Produk Domestik Regional Bruto Atas Dasar Harga Konstan 2010 di Kabupaten Ogan Komering Ulu Selatan (persen), 2016–2020  
**Figures 12.1** Growth Rate of Gross Regional Domestic Product at 2010 Constant Market Prices in Ogan Komering Ulu Selatan Regency (percent), 2016–2020



Sumber/Source: BPS, berbagai sensus, survei dan sumber lain/BPS-Statistics Indonesia, various census, survey, and other sources



**Gambar** 12.2  
**Figures**

**Perkembangan Produk Domestik Regional Bruto Menurut Lapangan Usaha di Kabupaten Ogan Komering Ulu Selatan (miliar rupiah), 2016–2020**  
*The Growth of Gross Regional Domestic Product by Industry in Ogan Komering Ulu Selatan Regency (billion rupiahs), 2016–2020*



Sumber/Source: BPS, berbagai sensus, survei dan sumber lain/BPS-Statistics Indonesia, various census, survey, and other sources

**Tabel 12.1. Produk Domestik Regional Bruto Atas Dasar Harga Berlaku Menurut Lapangan Usaha di Kabupaten Ogan Komering Ulu Selatan (miliar rupiah), 2016–2020**  
**Gross Regional Domestic Product at Current Market Prices by Industry in Ogan Komering Ulu Selatan Regency (billion rupiahs), 2016–2020**

|   | Lapangan Usaha/Industry  | 2016     | 2017     | 2018     | 2019 *   | 2020 **  |
|---|--|----------|----------|----------|----------|----------|
|   | (1)  | (2)      | (3)      | (4)      | (5)      | (6)      |
| A | Pertanian, Kehutanan, dan Perikanan/ <i>Agriculture, Forestry, and Fishing</i>   | 2 354,14 | 2 477,69 | 2 580,39 | 2 723,33 | 2 790,48 |
| B | Pertambangan dan Penggalian/ <i>Mining and Quarrying</i>   | 126,98   | 133,57   | 146,57   | 159,13   | 160,91   |
| C | Industri Pengolahan/ <i>Manufacturing</i>  | 493,00   | 570,52   | 624,74   | 699,05   | 712,98   |
| D | Pengadaan Listrik dan Gas/ <i>Electricity and Gas</i>  | 5,38     | 6,77     | 7,28     | 7,83     | 8,77     |
| E | Pengadaan Air; Pengelolaan Sampah, Limbah, dan Daur Ulang/ <i>Water Supply; Sewerage, Waste Management, and Remediation Activities</i>     | 2,62     | 3,25     | 3,66     | 4,11     | 4,44     |
| F | Konstruksi/ <i>Construction</i>  | 1 154,27 | 1 287,98 | 1 418,98 | 1 509,98 | 1 512,80 |
| G | Perdagangan Besar dan Eceran; Reparasi Mobil dan Sepeda Motor/ <i>Wholesale and Retail Trade; Repair of Motor Vehicles and Motorcycles</i> | 1 474,84 | 1 627,25 | 1 777,04 | 2 002,74 | 2 019,14 |
| H | Transportasi dan Pergudangan/ <i>Transportation and Storage</i>  | 57,77    | 68,60    | 76,99    | 83,49    | 81,73    |
| I | Penyediaan Akomodasi dan Makan Minum/ <i>Accommodation and Food Service Activities</i>   | 65,04    | 72,79    | 82,31    | 96,81    | 99,19    |
| J | Informasi dan Komunikasi/ <i>Information and Communication</i>   | 39,02    | 46,88    | 54,15    | 61,47    | 68,77    |

Lanjutan Tabel/*Continued Table 12.1*

|  | <b>Lapangan Usaha/Industry</b>  | <b>2016</b>     | <b>2017</b>     | <b>2018</b>     | <b>2019<sup>x</sup></b> | <b>2020<sup>xx</sup></b> |
|--|---|-----------------|-----------------|-----------------|-------------------------|--------------------------|
|  | (1)   | (2)             | (3)             | (4)             | (5)                     | (6)                      |
| K  | Jasa Keuangan dan Asuransi/<br><i>Financial and Insurance Activities</i>  | 69,79           | 74,30           | 78,34           | 80,86                   | 81,66                    |
| L  | Real Estat/ <i>Real Estate Activities</i>   | 312,63          | 336,45          | 378,66          | 425,97                  | 440,83                   |
| M,N  | Jasa Perusahaan/ <i>Business Activities</i>   | 1,54            | 1,80            | 2,11            | 2,39                    | 2,43                     |
| O  | Administrasi Pemerintahan,<br>Pertahanan, dan Jaminan<br>Sosial Wajib/ <i>Public Administration and Defence;<br/>Compulsory Social Security</i> | 418,83          | 408,59          | 410,00          | 416,60                  | 432,90                   |
| P  | Jasa Pendidikan/ <i>Education</i>   | 308,35          | 328,68          | 338,23          | 347,33                  | 369,50                   |
| Q  | Jasa Kesehatan dan Kegiatan<br>Sosial/ <i>Human Health and Social Work Activities</i>   | 81,41           | 91,79           | 95,64           | 106,24                  | 116,87                   |
| R,S,T,U  | Jasa Lainnya/ <i>Other Services Activities</i>  | 49,02           | 55,23           | 61,37           | 68,37                   | 72,36                    |
| <b>Produk Domestik Regional Bruto/<br/>Gross Regional Domestic Product</b> |   | <b>7 014,61</b> | <b>7 592,14</b> | <b>8 136,43</b> | <b>8 795,70</b>         | <b>8 975,76</b>          |

Catatan/Note: <sup>x</sup> Angka Sementara/ *Preliminary Figures*

<sup>xx</sup> Angka Sangat Sementara/ *Very Preliminary Figures*

Sumber/Source: BPS, berbagai sensus, survei dan sumber lain/BPS-Statistics Indonesia, various census, survey, and other sources

**Tabel**  
**Table** 12.2**Produk Domestik Regional Bruto Atas Dasar Harga Konstan 2010 Menurut Lapangan Usaha di Kabupaten Ogan Komering Ulu Selatan (miliar rupiah), 2016–2020****Gross Regional Domestic Product at 2010 Constant Market Prices by Industry in Ogan Komering Ulu Selatan Regency (billion rupiahs), 2016–2020**

|   | Lapangan Usaha/Industry  | 2016     | 2017     | 2018     | 2019 <sup>x</sup> | 2020 <sup>xx</sup> |
|---|--|----------|----------|----------|-------------------|--------------------|
|   | (1)  | (2)      | (3)      | (4)      | (5)               | (6)                |
| A | Pertanian, Kehutanan, dan Perikanan/ <i>Agriculture, Forestry, and Fishing</i>   | 1 819,79 | 1 878,20 | 1 933,02 | 2 009,94          | 2 021,02           |
| B | Pertambangan dan Penggalian/ <i>Mining and Quarrying</i>   | 91,25    | 95,92    | 102,23   | 109,40            | 109,25             |
| C | Industri Pengolahan/ <i>Manufacturing</i>  | 344,13   | 374,44   | 396,82   | 433,63            | 430,01             |
| D | Pengadaan Listrik dan Gas/ <i>Electricity and Gas</i>  | 2,62     | 2,83     | 3,03     | 3,31              | 3,64               |
| E | Pengadaan Air; Pengelolaan Sampah, Limbah, dan Daur Ulang/ <i>Water Supply; Sewerage, Waste Management, and Remediation Activities</i>     | 1,50     | 1,65     | 1,80     | 1,98              | 2,09               |
| F | Konstruksi/ <i>Construction</i>  | 767,37   | 819,66   | 883,88   | 931,39            | 931,13             |
| G | Perdagangan Besar dan Eceran; Reparasi Mobil dan Sepeda Motor/ <i>Wholesale and Retail Trade; Repair of Motor Vehicles and Motorcycles</i> | 896,53   | 914,55   | 976,16   | 1 038,90          | 1 028,51           |
| H | Transportasi dan Pergudangan/ <i>Transportation and Storage</i>  | 40,54    | 40,75    | 43,74    | 46,47             | 44,81              |
| I | Penyediaan Akomodasi dan Makan Minum/ <i>Accommodation and Food Service Activities</i>   | 38,81    | 41,51    | 44,97    | 50,46             | 50,18              |
| J | Informasi dan Komunikasi/ <i>Information and Communication</i>   | 26,68    | 28,99    | 32,13    | 35,34             | 38,81              |

Lanjutan Tabel/*Continued Table 12.2*

|         | <b>Lapangan Usaha/Industry</b>  | <b>2016</b>     | <b>2017</b>     | <b>2018</b>     | <b>2019<sup>x</sup></b> | <b>2020<sup>xx</sup></b> |
|---------|---|-----------------|-----------------|-----------------|-------------------------|--------------------------|
|         | (1)   | (2)             | (3)             | (4)             | (5)                     | (6)                      |
| K       | Jasa Keuangan dan Asuransi/<br><i>Financial and Insurance<br/>Activities</i>  | 50,55           | 51,56           | 52,75           | 53,31                   | 53,92                    |
| L       | Real Estat/ <i>Real Estate Activities</i>   | 247,78          | 264,89          | 283,48          | 303,80                  | 312,55                   |
| M,N     | Jasa Perusahaan/ <i>Business<br/>Activities</i>   | 1,15            | 1,28            | 1,40            | 1,49                    | 1,46                     |
| O       | Administrasi Pemerintahan,<br>Pertahanan, dan Jaminan<br>Sosial Wajib/ <i>Public<br/>Administration and Defence;<br/>Compulsory Social Security</i> | 289,18          | 304,78          | 315,38          | 320,07                  | 322,58                   |
| P       | Jasa Pendidikan/ <i>Education</i>   | 228,98          | 242,01          | 248,88          | 246,87                  | 251,72                   |
| Q       | Jasa Kesehatan dan Kegiatan<br>Sosial/ <i>Human Health and Social<br/>Work Activities</i>   | 60,68           | 64,37           | 66,58           | 70,98                   | 75,49                    |
| R,S,T,U | Jasa Lainnya/ <i>Other Services<br/>Activities</i>  | 44,03           | 47,67           | 50,32           | 53,20                   | 54,73                    |
|         | <b>Produk Domestik Regional Bruto/<br/>Gross Regional Domestic Product</b>  | <b>4 951,56</b> | <b>5 175,05</b> | <b>5 436,56</b> | <b>5 710,53</b>         | <b>5 731,91</b>          |

Catatan/Note: <sup>x</sup> Angka Sementara/ *Preliminary Figures*

<sup>xx</sup> Angka Sangat Sementara/ *Very Preliminary Figures*

Sumber/Source: BPS, berbagai sensus, survei dan sumber lain/*BPS-Statistics Indonesia, various census, survey, and other sources*

**Tabel**  
**Table** 12.3

**Distribusi Persentase Produk Domestik Regional Bruto Atas Dasar Harga Berlaku Menurut Lapangan Usaha di Kabupaten Ogan Komering Ulu Selatan, 2016–2020**  
**Percentage Distribution of Gross Regional Domestic Product at Current Market Prices by Industry in Ogan Komering Ulu Selatan Regency, 2016–2020**

|   | Lapangan Usaha/Industry  | 2016  | 2017  | 2018  | 2019 <sup>x</sup> | 2020 <sup>xx</sup> |
|---|--|-------|-------|-------|-------------------|--------------------|
|   | (1)  | (2)   | (3)   | (4)   | (5)               | (6)                |
| A | Pertanian, Kehutanan, dan Perikanan/ <i>Agriculture, Forestry, and Fishing</i>   | 33,56 | 32,63 | 31,71 | 30,96             | 31,09              |
| B | Pertambangan dan Penggalian/ <i>Mining and Quarrying</i>   | 1,81  | 1,76  | 1,80  | 1,81              | 1,79               |
| C | Industri Pengolahan/ <i>Manufacturing</i>  | 7,03  | 7,51  | 7,68  | 7,95              | 7,94               |
| D | Pengadaan Listrik dan Gas/ <i>Electricity and Gas</i>  | 0,08  | 0,09  | 0,09  | 0,09              | 0,10               |
| E | Pengadaan Air; Pengelolaan Sampah, Limbah, dan Daur Ulang/ <i>Water Supply; Sewerage, Waste Management, and Remediation Activities</i>     | 0,04  | 0,04  | 0,05  | 0,05              | 0,05               |
| F | Konstruksi/ <i>Construction</i>  | 16,46 | 16,96 | 17,44 | 17,17             | 16,85              |
| G | Perdagangan Besar dan Eceran; Reparasi Mobil dan Sepeda Motor/ <i>Wholesale and Retail Trade; Repair of Motor Vehicles and Motorcycles</i> | 21,03 | 21,43 | 21,84 | 22,77             | 22,50              |
| H | Transportasi dan Pergudangan/ <i>Transportation and Storage</i>  | 0,82  | 0,90  | 0,95  | 0,95              | 0,91               |
| I | Penyediaan Akomodasi dan Makan Minum/ <i>Accommodation and Food Service Activities</i>   | 0,93  | 0,96  | 1,01  | 1,10              | 1,11               |
| J | Informasi dan Komunikasi/ <i>Information and Communication</i>   | 0,56  | 0,62  | 0,67  | 0,70              | 0,77               |

Lanjutan Tabel/*Continued Table* 12.3

|  | Lapangan Usaha/ <i>Industry</i>   | 2016          | 2017          | 2018          | 2019 <sup>x</sup> | 2020 <sup>xx</sup> |
|--|---|---------------|---------------|---------------|-------------------|--------------------|
|  | (1)   | (2)           | (3)           | (4)           | (5)               | (6)                |
| K  | Jasa Keuangan dan Asuransi/<br><i>Financial and Insurance<br/>Activities</i>  | 0,99          | 0,98          | 0,96          | 0,92              | 0,91               |
| L  | Real Estat/ <i>Real Estate Activities</i>   | 4,46          | 4,43          | 4,65          | 4,84              | 4,91               |
| M,N  | Jasa Perusahaan/ <i>Business<br/>Activities</i>   | 0,02          | 0,02          | 0,03          | 0,03              | 0,03               |
| O  | Administrasi Pemerintahan,<br>Pertahanan, dan Jaminan<br>Sosial Wajib/ <i>Public<br/>Administration and Defence;<br/>Compulsory Social Security</i> | 5,97          | 5,38          | 5,04          | 4,74              | 4,82               |
| P  | Jasa Pendidikan/ <i>Education</i>   | 4,40          | 4,33          | 4,16          | 3,95              | 4,12               |
| Q  | Jasa Kesehatan dan Kegiatan<br>Sosial/ <i>Human Health and Social<br/>Work Activities</i>   | 1,16          | 1,21          | 1,18          | 1,21              | 1,30               |
| R,S,T,U  | Jasa Lainnya/ <i>Other Services<br/>Activities</i>  | 0,70          | 0,73          | 0,75          | 0,78              | 0,81               |
| <b>Produk Domestik Regional Bruto/<br/>Gross Regional Domestic Product</b> |   | <b>100,00</b> | <b>100,00</b> | <b>100,00</b> | <b>100,00</b>     | <b>100,00</b>      |

Catatan/*Note*: <sup>x</sup> Angka Sementara/ *Preliminary Figures*

<sup>xx</sup> Angka Sangat Sementara/ *Very Preliminary Figures*

Sumber/*Source*: BPS, berbagai sensus, survei dan sumber lain/*BPS-Statistics Indonesia, various census, survey, and other sources*

**Tabel**  
**Table** 12.4**Laju Pertumbuhan Produk Domestik Regional Bruto Atas Dasar Harga Konstan 2010 Menurut Lapangan Usaha di Kabupaten Ogan Komering Ulu Selatan (persen), 2016–2020****Growth Rate of Gross Regional Domestic Product at 2010 Constant Market Prices by Industry in Ogan Komering Ulu Selatan Regency (percent), 2016–2020**

|   | Lapangan Usaha/Industry  | 2016  | 2017  | 2018  | 2019 <sup>x</sup> | 2020 <sup>xx</sup> |
|---|--|-------|-------|-------|-------------------|--------------------|
|   | (1)  | (2)   | (3)   | (4)   | (5)               | (6)                |
| A | Pertanian, Kehutanan, dan Perikanan/ <i>Agriculture, Forestry, and Fishing</i>   | 3,04  | 3,21  | 2,92  | 3,98              | 0,55               |
| B | Pertambangan dan Penggalian/ <i>Mining and Quarrying</i>   | 1,90  | 5,12  | 6,58  | 7,01              | -0,14              |
| C | Industri Pengolahan/ <i>Manufacturing</i>  | 4,29  | 8,81  | 5,98  | 9,28              | -0,83              |
| D | Pengadaan Listrik dan Gas/ <i>Electricity and Gas</i>  | 20,51 | 8,10  | 7,06  | 9,26              | 10,08              |
| E | Pengadaan Air; Pengelolaan Sampah, Limbah, dan Daur Ulang/ <i>Water Supply; Sewerage, Waste Management, and Remediation Activities</i>     | 4,14  | 10,01 | 9,47  | 9,98              | 5,25               |
| F | Konstruksi/ <i>Construction</i>  | 6,52  | 6,81  | 7,83  | 5,38              | -0,03              |
| G | Perdagangan Besar dan Eceran; Reparasi Mobil dan Sepeda Motor/ <i>Wholesale and Retail Trade; Repair of Motor Vehicles and Motorcycles</i> | 7,61  | 2,01  | 6,74  | 6,43              | -1,00              |
| H | Transportasi dan Pergudangan/ <i>Transportation and Storage</i>  | 4,47  | 0,52  | 7,33  | 6,25              | -3,58              |
| I | Penyediaan Akomodasi dan Makan Minum/ <i>Accommodation and Food Service Activities</i>   | 9,96  | 6,96  | 8,32  | 12,21             | -0,54              |
| J | Informasi dan Komunikasi/ <i>Information and Communication</i>   | 8,81  | 8,66  | 10,86 | 9,98              | 9,83               |



Lanjutan Tabel/Continued Table 12.4

|         | <b>Lapangan Usaha/Industry</b>  | <b>2016</b> | <b>2017</b> | <b>2018</b> | <b>2019<sup>x</sup></b> | <b>2020<sup>xx</sup></b> |
|---------|---|-------------|-------------|-------------|-------------------------|--------------------------|
|         | (1)   | (2)         | (3)         | (4)         | (5)                     | (6)                      |
| K       | Jasa Keuangan dan Asuransi/<br><i>Financial and Insurance<br/>Activities</i>  | 4,06        | 2,01        | 2,30        | 1,07                    | 1,15                     |
| L       | Real Estat/ <i>Real Estate Activities</i>   | 8,26        | 6,90        | 7,02        | 7,17                    | 2,88                     |
| M,N     | Jasa Perusahaan/ <i>Business<br/>Activities</i>   | 12,71       | 11,27       | 8,88        | 6,44                    | -2,13                    |
| O       | Administrasi Pemerintahan,<br>Pertahanan, dan Jaminan<br>Sosial Wajib/ <i>Public<br/>Administration and Defence;<br/>Compulsory Social Security</i> | 3,76        | 5,39        | 3,48        | 1,49                    | 0,78                     |
| P       | Jasa Pendidikan/ <i>Education</i>   | 8,99        | 5,69        | 2,84        | -0,81                   | 1,96                     |
| Q       | Jasa Kesehatan dan Kegiatan<br>Sosial/ <i>Human Health and Social<br/>Work Activities</i>   | 5,72        | 6,08        | 3,44        | 6,61                    | 6,35                     |
| R,S,T,U | Jasa Lainnya/ <i>Other Services<br/>Activities</i>  | 6,30        | 8,27        | 5,56        | 5,72                    | 2,87                     |
|         | <b>Produk Domestik Regional Bruto/<br/>Gross Regional Domestic Product</b>  | <b>5,19</b> | <b>4,51</b> | <b>5,05</b> | <b>5,04</b>             | <b>0,37</b>              |

Catatan/Note: <sup>x</sup> Angka Sementara/ *Preliminary Figures*

<sup>xx</sup> Angka Sangat Sementara/ *Very Preliminary Figures*

Sumber/Source: BPS, berbagai sensus, survei dan sumber lain/BPS-Statistics Indonesia, various census, survey, and other sources

**Tabel**  
**Table** 12.5

**Produk Domestik Regional Bruto Atas Dasar Harga Berlaku Menurut Jenis Pengeluaran di Kabupaten Ogan Komering Ulu Selatan (miliar rupiah), 2016–2020**  
**Gross Regional Domestic Product at Current Market Prices by Type of Expenditure in Ogan Komering Ulu Selatan Regency (billion rupiahs), 2016–2020**

| <b>Jenis Pengeluaran</b><br><b>Type of Expenditure</b>                        | <b>2016</b>     | <b>2017</b>     | <b>2018*</b>    | <b>2019<sup>xx</sup></b> | <b>2020</b> |
|---|-----------------|-----------------|-----------------|--------------------------|-------------|
| (1)   | (2)             | (3)             | (4)             | (5)                      | (6)         |
| Pengeluaran Konsumsi Rumah Tangga<br><i>Household Consumption Expenditure</i> | 4 727,72        | 5 124,65        | 5 511,52        | 5 947,95                 | ...         |
| Pengeluaran Konsumsi LNPR<br><i>NPISH Consumption Expenditure</i>             | 76,45           | 83,92           | 93,89           | 112,89                   | ...         |
| Pengeluaran Konsumsi Pemerintah<br><i>Government Consumption Expenditure</i>  | 853,34          | 1 026,06        | 1 135,55        | 1 333,27                 | ...         |
| Pembentukan Modal Tetap Bruto<br><i>Gross Fixed Capital Formation</i>         | 2 397,79        | 2 546,44        | 2 715,63        | 2 834,03                 | ...         |
| Perubahan Inventori<br><i>Changes in Inventories</i>                          | 99,35           | 31,94           | -54,34          | -3,76                    | ...         |
| Ekspor Barang dan Jasa/<br><i>Exports of Goods and Services</i>               | -1 140,04       | -1 220,87       | -1 238,84       | -1 407,64                | ...         |
| <b>Produk Domestik Regional Bruto/<br/>Gross Regional Domestic Product</b>    | <b>7 014,61</b> | <b>7 592,14</b> | <b>8 163,41</b> | <b>8 816,74</b>          | <b>...</b>  |

Catatan/Note: \* Angka Sementara/ *Preliminary Figures*

<sup>xx</sup> Angka Sangat Sementara/ *Very Preliminary Figures*

perbedaan angka dengan PDRB lapangan Usaha disebabkan karena PDRB Pengeluaran belum rekonsiliasi

Sumber/Source: BPS, berbagai sensus, survei dan sumber lain/BPS-*Statistics Indonesia, various census, survey, and other sources*

**Tabel**  
**Table** 12.6

**Produk Domestik Regional Bruto Atas Dasar Harga Konstan 2010 Menurut Jenis Pengeluaran di Kabupaten Ogan Komering Ulu Selatan (miliar rupiah), 2016–2020**  
**Gross Regional Domestic Product at 2010 Constant Market Prices by Type of Expenditure in Ogan Komering Ulu Selatan Regency (billion rupiahs), 2016–2020**

| <b>Jenis Pengeluaran</b><br><b>Type of Expenditure</b>                        | <b>2016</b>     | <b>2017</b>     | <b>2018*</b>    | <b>2019**</b>   | <b>2020</b> |
|---|-----------------|-----------------|-----------------|-----------------|-------------|
| (1)   | (2)             | (3)             | (4)             | (5)             | (6)         |
| Pengeluaran Konsumsi Rumah Tangga<br><i>Household Consumption Expenditure</i> | 3 150,60        | 3 259,23        | 3 390,04        | 3 528,60        | ...         |
| Pengeluaran Konsumsi LNPR<br><i>NPISH Consumption Expenditure</i>             | 59,20           | 62,11           | 66,54           | 72,74           | ...         |
| Pengeluaran Konsumsi Pemerintah<br><i>Government Consumption Expenditure</i>  | 608,05          | 663,80          | 717,89          | 771,24          | ...         |
| Pembentukan Modal Tetap Bruto<br><i>Gross Fixed Capital Formation</i>         | 1 728,23        | 1 815,81        | 1 907,57        | 2 028,06        | ...         |
| Perubahan Inventori<br><i>Changes in Inventories</i>                          | 69,30           | 22,01           | -36,85          | -3,09           | ...         |
| Ekspor Barang dan Jasa/<br><i>Exports of Goods and Services</i>               | -663,82         | -647,91         | -603,24         | -679,64         | ...         |
| <b>Produk Domestik Regional Bruto/<br/>Gross Regional Domestic Product</b>    | <b>4 951,56</b> | <b>5 175,05</b> | <b>5 441,96</b> | <b>5 717,91</b> | <b>...</b>  |

Catatan/Note: \* Angka Sementara/ *Preliminary Figures*

\*\* Angka Sangat Sementara/ *Very Preliminary Figures*

perbedaan angka dengan PDRB lapangan Usaha disebabkan karena PDRB Pengeluaran belum rekonsiliasi

Sumber/Source: BPS, berbagai sensus, survei dan sumber lain/*BPS-Statistics Indonesia, various census, survey, and other sources*

**Tabel**  
**Table** 12.7**Distribusi Persentase Produk Domestik Regional Bruto Atas Dasar Harga Berlaku Menurut Jenis Pengeluaran di Kabupaten Ogan Komering Ulu Selatan, 2016–2020**  
**Percentage Distribution of Gross Regional Domestic Product at Current Market Prices by Type of Expenditure in Ogan Komering Ulu Selatan Regency, 2016–2020**

| <b>Jenis Pengeluaran</b><br><b>Type of Expenditure</b>                        | <b>2016</b>   | <b>2017</b>   | <b>2018*</b>  | <b>2019<sup>xx</sup></b> | <b>2020</b> |
|---|---------------|---------------|---------------|--------------------------|-------------|
| (1)   | (2)           | (3)           | (4)           | (5)                      | (6)         |
| Pengeluaran Konsumsi Rumah Tangga<br><i>Household Consumption Expenditure</i> | 67,40         | 67,50         | 67,51         | 67,46                    | ...         |
| Pengeluaran Konsumsi LNPRT<br><i>NPISH Consumption Expenditure</i>            | 1,09          | 1,11          | 1,15          | 1,28                     | ...         |
| Pengeluaran Konsumsi Pemerintah<br><i>Government Consumption Expenditure</i>  | 12,17         | 13,51         | 13,91         | 15,12                    | ...         |
| Pembentukan Modal Tetap Bruto<br><i>Gross Fixed Capital Formation</i>         | 34,18         | 33,54         | 33,27         | 32,14                    | ...         |
| Perubahan Inventori<br><i>Changes in Inventories</i>                          | 1,42          | 0,42          | -0,67         | -0,04                    | ...         |
| Ekspor Barang dan Jasa/<br><i>Exports of Goods and Services</i>               | -16,25        | -16,08        | -15,18        | -15,97                   | ...         |
| <b>Produk Domestik Regional Bruto/<br/>Gross Regional Domestic Product</b>    | <b>100,00</b> | <b>100,00</b> | <b>100,00</b> | <b>100,00</b>            | <b>...</b>  |

Catatan/Note: \* Angka Sementara/ *Preliminary Figures*<sup>xx</sup> Angka Sangat Sementara/ *Very Preliminary Figures*

perbedaan angka dengan PDRB lapangan Usaha disebabkan karena PDRB Pengeluaran belum rekonsiliasi

Sumber/Source: BPS, berbagai sensus, survei dan sumber lain/BPS-Statistics Indonesia, various census, survey, and other sources

**Tabel**  
**Table** 12.8

**Laju Pertumbuhan Produk Domestik Regional Bruto Atas Dasar Harga Konstan 2010 Menurut Jenis Pengeluaran di Kabupaten Ogan Komering Ulu Selatan (persen), 2016–2020**

**Growth Rate of Gross Regional Domestic Product at 2010 Constant Market Prices by Type of Expenditure in Ogan Komering Ulu Selatan Regency (percent), 2016–2020**

| <b>Jenis Pengeluaran</b><br><b>Type of Expenditure</b>                        | <b>2016</b> | <b>2017</b> | <b>2018*</b> | <b>2019<sup>xx</sup></b> | <b>2020</b> |
|---|-------------|-------------|--------------|--------------------------|-------------|
| (1)   | (2)         | (3)         | (4)          | (5)                      | (6)         |
| Pengeluaran Konsumsi Rumah Tangga<br><i>Household Consumption Expenditure</i> | 6,41        | 3,45        | 4,01         | 4,09                     | ...         |
| Pengeluaran Konsumsi LNPRT<br><i>NPISH Consumption Expenditure</i>            | 4,11        | 4,91        | 7,14         | 9,32                     | ...         |
| Pengeluaran Konsumsi Pemerintah<br><i>Government Consumption Expenditure</i>  | -3,20       | 9,17        | 8,15         | 7,43                     | ...         |
| Pembentukan Modal Tetap Bruto<br><i>Gross Fixed Capital Formation</i>         | 4,90        | 5,07        | 5,05         | 6,32                     | ...         |
| Perubahan Inventori<br><i>Changes in Inventories</i>                          | –           | –           | –            | –                        | ...         |
| Ekspor Barang dan Jasa/ <i>Exports of Goods and Services</i>                  | –           | –           | –            | –                        | ...         |
| <b>Produk Domestik Regional Bruto/<br/>Gross Regional Domestic Product</b>    | <b>5,19</b> | <b>4,51</b> | <b>5,16</b>  | <b>5,07</b>              | <b>...</b>  |

Catatan/Note: \* Angka Sementara/ *Preliminary Figures*

<sup>xx</sup> Angka Sangat Sementara/ *Very Preliminary Figures*

perbedaan angka dengan PDRB lapangan Usaha disebabkan karena PDRB Pengeluaran belum rekonsiliasi

Sumber/Source: BPS, berbagai sensus, survei dan sumber lain/BPS-Statistics Indonesia, various census, survey, and other sources



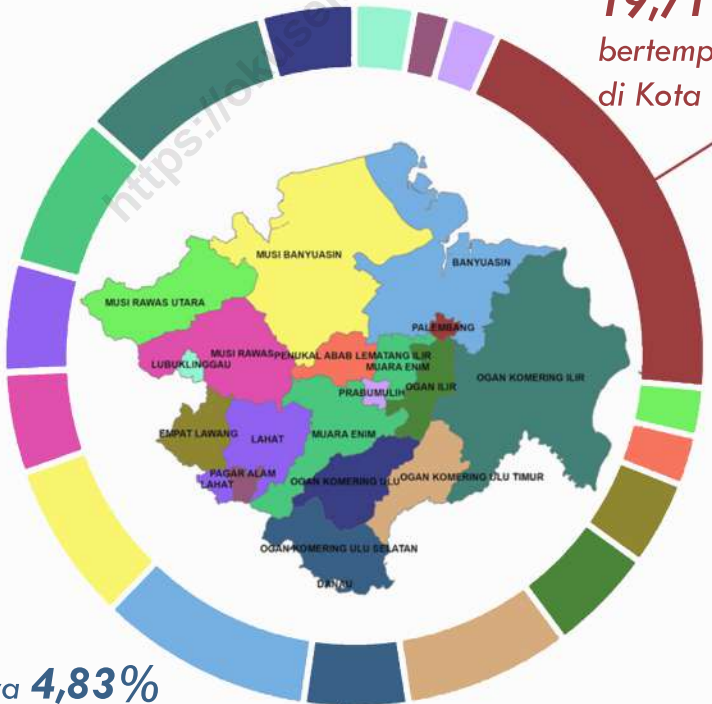
# 13

## Perbandingan antar Kabupaten/Kota *Regency/Municipal Comparison*



Persentase Jumlah Penduduk Tahun 2020  
dan Luas Wilayah Kabupaten/Kota  
di Provinsi Sumatera Selatan

**19,71%** penduduk  
bertempat tinggal  
di Kota Palembang



hanya **4,83%**  
penduduk bertempat  
tinggal di Kab. OKU Selatan





**PENJELASAN TEKNIS**

1. Penduduk adalah semua orang yang berdomisili di wilayah teritorial tertentu selama 6 bulan atau lebih dan atau mereka yang berdomisili kurang dari 6 bulan tetapi bertujuan menetap.
2. Laju pertumbuhan Produk Domestik Regional Bruto diperoleh dari perhitungan PDRB atas dasar harga konstan. Diperoleh dengan cara mengurangi nilai PDRB pada tahun ke-n terhadap nilai pada tahun ke n-1 (tahun sebelumnya), dibagi dengan nilai pada tahun ke n-1, dikalikan dengan 100 persen. Laju pertumbuhan menunjukkan perkembangan agregat pendapatan dari satu waktu tertentu terhadap waktu sebelumnya.
3. Penduduk miskin adalah penduduk yang memiliki rata-rata pengeluaran per kapita per bulan di bawah Garis Kemiskinan.
4. Indeks Pembangunan Manusia (IPM) menjelaskan bagaimana penduduk dapat mengakses hasil pembangunan dalam memperoleh pendapatan, kesehatan, pendidikan dan sebagainya. IPM diperkenalkan oleh UNDP pada tahun 1990 dan dipublikasikan secara berkala

**TECHNICAL NOTES**

1. *The population is all residents of the entire certain territory who have stayed for six months or longer, and those who intended to stay more than six months even though their length of stay is less than six months.*
2. *Growth rate of Gross Regional Domestic Product is derived from GRDP at constant market prices. It is obtained by subtracting the value of GRDP year n with the value of GRDP year n-1, divided by the value of GRDP year n-1 then multiplied by 100 percent. The growth rate of GRDP explains the income growth during the given period.*
3. *A person whose expenditure per capita per month is below the poverty line is considered to be poor.*
4. *The Human Development Index (HDI) explains how people can access development results in obtaining income, health, education and so forth. HDI was introduced by United Nations Development Programme (UNDP) in 1990 and published periodically in the annual report of the Human*

dalam laporan tahunan Human Development Report (HDR). IPM dibentuk oleh 3 (tiga) dimensi dasar: Umur panjang dan hidup sehat; pengetahuan; dan standar hidup layak.

*Development Report. HDI was formed by three basic dimensions: a long and healthy life; knowledge; and a decent standard of living.*

5. Rumah tangga adalah seseorang atau sekelompok orang yang mendiami sebagian atau seluruh bangunan fisik/sensus dan biasanya tinggal bersama serta pengelolaan makan dari satu dapur.
6. Indeks Kemahalan Konstruksi (IKK) digunakan sebagai proxy untuk mengukur tingkat kesulitan geografis suatu daerah, semakin sulit letak geografis suatu daerah maka semakin tinggi pula tingkat harga di daerah tersebut.

5. *Household is an individual or group of people living in a physical/ census building unit or part of it and usually commit on a common provision for food and other essentials of living.*
6. *Constructon Cost Index is used as a proxy of geographical adversity of a region, where the more difficult the geographical location, the higher price level in the area.*

**ULASAN****DESCRIPTION****Kependudukan**

Jumlah penduduk cenderung semakin bertambah dari tahun ke tahun. Berdasarkan hasil Sensus Penduduk tahun 2020, di wilayah Provinsi Sumatera Selatan pada tahun 2020, Kota Palembang merupakan kabupaten/kota dengan jumlah penduduk terbesar yaitu 1.668,85 ribu. Kota Pagar Alam merupakan kabupaten/kota dengan jumlah penduduk terkecil yaitu 143,84 ribu jiwa pada tahun 2020.

Kabupaten Ogan Komering Ulu Selatan berada pada level menengah dengan jumlah penduduk 408,98 ribu jiwa pada tahun 2020. Angka ini meningkat dengan drastis jika dibandingkan dengan data proyeksi pada tahun 2019 yang hanya 363 ribu jiwa.

**Perekonomian**

Kondisi perekonomian suatu daerah dapat dilihat dari beberapa indikator diantaranya adalah laju pertumbuhan PDRB, pendapatan per kapita, dan laju inflasi. PDRB sering dipakai sebagai indikator kemakmuran suatu daerah. Secara umum, laju pertumbuhan ekonomi (PDRB atas dasar harga konstan 2010) kabupaten/kota di Provinsi Sumatera Selatan tahun 2020 menunjukkan penurunan dibanding tahun 2019, bahkan hingga menyentuh angka negatif

**Population**

*The population tends to increase from year to year. Based on the result of Population Census in 2020, in Sumatera Selatan Province region in 2020, Palembang Municipality has the largest population of 1.668,85 thousand people. Pagar Alam Municipality has the smallest population of 143,84 thousand people in 2020.*

*Ogan Komering Ulu Selatan Regency was in the middle level with population 408,98 thousand people in 2020. This number of population has increased significantly compared to projection of 2019 population data of only 363 thousand people.*

**Economy**

*The economic condition of a region can be seen from several indicators including GRDP growth rate, income per capita and inflation rates. GRDP is often used as an indicator of the prosperity of an area. In general, the rate of economic growth (GRDP at 2010 constant prices) regencies/municipalities in Sumatera Selatan Province in 2020 showed a decline compared to 2019, it even touched negative number in province level. Ogan Komering Ulu Selatan Regency recorded positive rate of*

pada level provinsi. Kabupaten Ogan Komering Ulu Selatan mencatat laju pertumbuhan ekonomi yang masih positif pada tahun 2020 sebesar 0,37 persen, menurun dari tahun 2019 yang mencapai 5,04 persen.

Berdasarkan urutannya, laju pertumbuhan ekonomi kabupaten/kota di Provinsi Sumatera Selatan tahun 2020, Kabupaten Ogan Komering Ulu Timur berada pada urutan teratas dengan nilai 0,41 persen, diikuti Kabupaten Ogan Komering Ulu Selatan dan Kabupaten Musi Rawas Utara dengan laju pertumbuhan masing-masing 0,37 persen. Laju pertumbuhan ekonomi terkecil adalah Kota Palembang sebesar -0,25 persen.

### **Kemiskinan dan Pembangunan Manusia**

Aspek lain yang digunakan untuk perbandingan regional adalah tingkat kemiskinan dan pembangunan manusia, karena kedua aspek ini sering digunakan sebagai alat ukur keberhasilan pembangunan di berbagai sektor. Ukuran kemiskinan yang digunakan adalah jumlah penduduk miskin yang diperoleh dari data hasil Survei Sosial Ekonomi Nasional (Susenas).

Dibandingkan dengan kabupaten/kota lainnya di Provinsi Sumatera Selatan, Kota Palembang memiliki jumlah penduduk miskin terbesar yaitu 182,6 ribu jiwa pada tahun 2020 atau naik sekitar 1,89 persen dibanding tahun 2019 yang berjumlah 180,71

*economic growth in 2020 amounted to 0,37 percent, decreased from 2019 which reached 5,04 percent.*

*In order, the rate of economic growth in regencies/municipalities in Sumatera Selatan Province in 2020, Ogan Komering Ulu Timur Regency has the highest rate with a value of 0,41 percent, followed by Ogan Komering Ulu Selatan Regency and Musi Rawas Regency with growth rates of 0,37 percent. The smallest rate of economic growth was Palembang Municipality at -0,25 percent.*

### **Poverty and Human Development**

*Other aspects used for regional comparison are poverty rates and human development, because these two aspects are often used as a measurement of development success in various sectors. The poverty measure used is the number of poor people obtained from data of the National Socio-Economic Survey (SUSENAS).*

*Compared to the other regencies/municipalities in Sumatera Selatan Province, Palembang Municipality has the largest number of poor people of 182,6 thousand people in 2020 or increased about 1,89 percent compared to 2019 which amounted to 180,71*

ribu jiwa. Hal ini berbanding terbalik dengan Kota Pagar Alam yang memiliki jumlah penduduk miskin terkecil yaitu 12,71 ribu jiwa pada tahun 2020. Kabupaten Ogan Komering Ulu Selatan sendiri memiliki jumlah penduduk miskin sebanyak 39,50 ribu jiwa pada tahun 2020, bertambah sekitar 1,58 ribu jiwa dibandingkan tahun 2019.

Kemajuan pembangunan manusia diukur berdasarkan Indeks Pembangunan Manusia (IPM). Pada tahun 2020, IPM Kabupaten Ogan Komering Ulu Selatan adalah 65,30. Angka ini lebih rendah dibandingkan angka IPM Provinsi Sumatera Selatan yang mencapai 70,01.

*thousand people. This was inversely proportional to Pagar Alam Municipality which has the smallest number of poor people of 12,71 thousand people in 2020. Ogan Komering Ulu Selatan Regency itself has 39,50 thousand poor people, increased about 1,58 thousand people compared to 2019.*

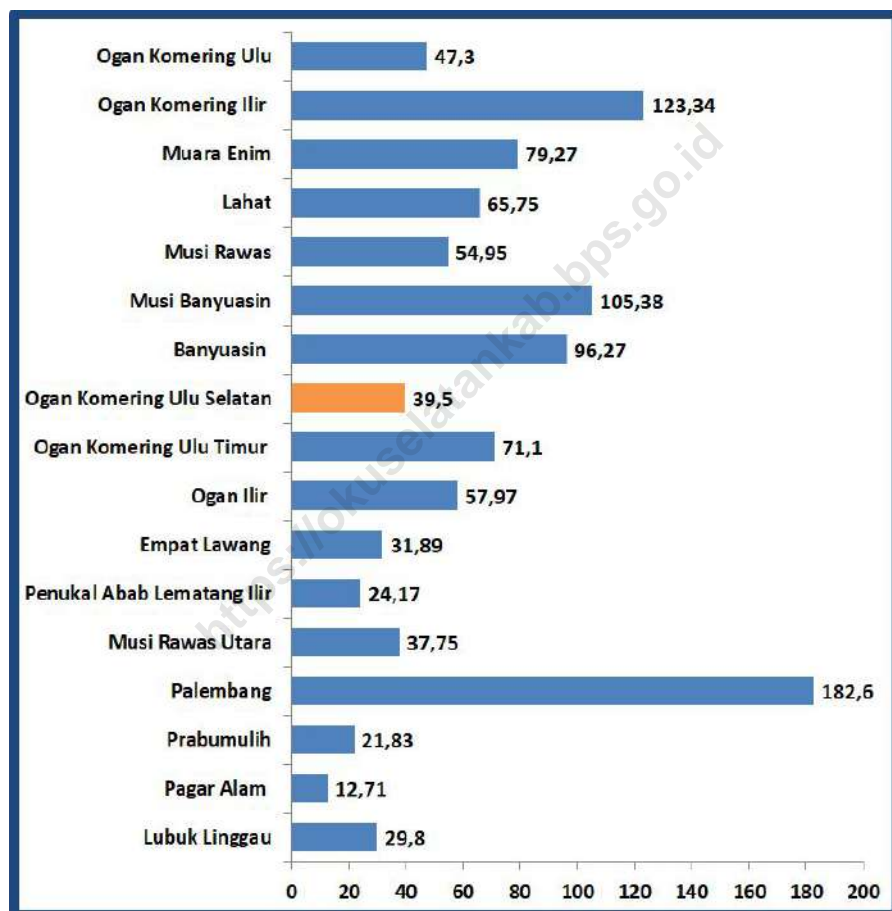
*The progress of human development is measured based on the Human Development Index (HDI). In 2020, HDI of Ogan Komering Ulu Selatan Regency was 65,30. This figure was lower than the HDI of Sumatera Selatan Province which reached 70,01.*

**Gambar** 13.1 Jumlah Penduduk Menurut Kabupaten/Kota di Provinsi Sumatera Selatan (ribu), 2020  
**Figures** 13.1 Population by Regency/Municipality in Sumatera Selatan Province (thousand), 2020



Sumber/Source: Hasil SP2020 (September)/ The Result of the 2020 Population Census (September)

**Gambar 13.2** Jumlah Penduduk Miskin Menurut Kabupaten/Kota di Provinsi Sumatera Selatan (ribu), 2020  
**Figures** *Number of Poor Population by Regency/Municipality in Sumatera Selatan Province (thousand), 2020*



Sumber/Source: BPS, Survei Sosial Ekonomi Nasional (Susenas) Maret 2016 - Maret 2020/BPS-Statistics Indonesia, National Socioeconomic Survey March 2019 - March 2020

**Tabel**  
**Table** 13.1

**Jumlah Penduduk Menurut Kabupaten/Kota di Provinsi Sumatera Selatan (ribu), 2016–2020**  
**Population by Regency/Municipality in Sumatera Selatan Province (thousand), 2016–2020**

| <b>Kabupaten/Kota</b><br><b>Regency/Municipality</b> | <b>2016<sup>1</sup></b> | <b>2017<sup>1</sup></b> | <b>2018<sup>1</sup></b> | <b>2019<sup>1</sup></b> | <b>2020<sup>2</sup></b> |
|--|-------------------------|-------------------------|-------------------------|-------------------------|-------------------------|
| (1)  | (2)                     | (3)                     | (4)                     | (5)                     | (6)                     |
| <b>Kabupaten/Regency</b>                             |                         |                         |                         |                         |                         |
| Ogan Komering Ulu                                    | 355,00                  | 359,67                  | 364,26                  | 368,76                  | 367,60                  |
| Ogan Komering Ilir                                   | 799,71                  | 810,71                  | 821,53                  | 832,15                  | 769,35                  |
| Muara Enim   | 610,5                   | 619,64                  | 628,66                  | 637,56                  | 612,90                  |
| Lahat  | 397,74                  | 401,73                  | 405,61                  | 409,35                  | 430,07                  |
| Musi Rawas   | 390,07                  | 395,20                  | 400,24                  | 405,18                  | 395,57                  |
| Musi Banyuasin                                       | 621,64                  | 630,91                  | 640,07                  | 649,09                  | 622,21                  |
| Banyuasin  | 824,02                  | 835,24                  | 846,27                  | 857,10                  | 836,91                  |
| Ogan Komering Ulu Selatan                            | 349,26                  | 353,93                  | 358,51                  | 363,00                  | 408,98                  |
| Ogan Komering Ulu Timur                              | 657,18                  | 664,02                  | 670,65                  | 677,08                  | 649,85                  |
| Ogan Ilir  | 414,79                  | 419,84                  | 424,77                  | 429,60                  | 416,55                  |
| Empat Lawang   | 241,51                  | 244,56                  | 247,54                  | 250,47                  | 333,62                  |
| Penukal Abab Lematang Ilir                           | 182,42                  | 185,00                  | 187,55                  | 190,06                  | 194,90                  |
| Musi Rawas Utara                                     | 185,44                  | 187,86                  | 190,22                  | 192,54                  | 188,86                  |
| <b>Kota/Municipality</b>                             |                         |                         |                         |                         |                         |
| Palembang  | 1 606,03                | 1.629,11                | 1 651,86                | 1 674,24                | 1 668,85                |
| Prabumulih   | 180,25                  | 183,09                  | 185,90                  | 188,67                  | 193,20                  |
| Pagar Alam   | 135,38                  | 136,69                  | 137,96                  | 139,19                  | 143,84                  |
| Lubuk Linggau  | 223,18                  | 226,55                  | 229,89                  | 233,18                  | 234,17                  |
| <b>Sumatera Selatan</b>                              | <b>8 174,13</b>         | <b>8 283,75</b>         | <b>8 391,49</b>         | <b>8 497,20</b>         | <b>8 467,43</b>         |

Sumber/Source: <sup>1</sup>Hasil Proyeksi SUPAS 2015–2025/ *The Result of 2015–2025 Population Survey Between Censuses*

<sup>2</sup>Hasil SP2020 (September)/ *The Result of the 2020 Population Census (September)*



**Tabel**  
**Table** 13.2

**Laju Pertumbuhan Produk Domestik Regional Bruto Atas Dasar Harga Konstan 2010 Menurut Kabupaten/Kota di Provinsi Sumatera Selatan (persen), 2016–2020**  
**Rate of Growth of Gross Regional Domestic Products at Constant 2010 Prices by Regency/Municipality in Sumatera Selatan Province (percent), 2016–2020**

| Kabupaten/Kota<br>Regency/Municipality | 2016        | 2017        | 2018        | 2019 <sup>x</sup> | 2020 <sup>xx</sup> |
|--|-------------|-------------|-------------|-------------------|--------------------|
| (1)                                    | (2)         | (3)         | (4)         | (5)               | (6)                |
| <b>Kabupaten/Regency</b>               |             |             |             |                   |                    |
| Ogan Komering Ulu                      | 3,96        | 4,06        | 4,88        | 5,66              | -0,01              |
| Ogan Komering Ilir                     | 4,47        | 5,11        | 4,94        | 5,08              | 0,24               |
| Muara Enim                             | 6,78        | 7,16        | 8,65        | 7,02              | 0,03               |
| Lahat                                  | 2,34        | 4,44        | 4,07        | 5,62              | 0,36               |
| Musi Rawas                             | 5,25        | 5,03        | 5,79        | 5,87              | 0,24               |
| Musi Banyuasin                         | 2,17        | 3,02        | 3,21        | 4,57              | -0,04              |
| Banyuasin                              | 5,89        | 5,05        | 5,10        | 5,22              | 0,13               |
| Ogan Komering Ulu Selatan              | 5,19        | 4,51        | 5,05        | 5,04              | 0,37               |
| Ogan Komering Ulu Timur                | 6,17        | 3,37        | 4,29        | 5,47              | 0,41               |
| Ogan Ilir                              | 5,13        | 5,14        | 5,18        | 5,19              | 0,14               |
| Empat Lawang                           | 4,54        | 3,71        | 4,23        | 3,62              | 0,09               |
| Penukal Abab Lematang Ilir             | 5,19        | 5,97        | 6,38        | 6,16              | 0,28               |
| Musi Rawas Utara                       | 2,70        | 4,65        | 4,21        | 4,15              | 0,37               |
| <b>Kota/Municipality</b>               |             |             |             |                   |                    |
| Palembang                              | 5,74        | 6,21        | 6,48        | 5,93              | -0,25              |
| Prabumulih                             | 6,62        | 5,27        | 5,83        | 5,55              | -0,18              |
| Pagar Alam                             | 4,41        | 4,81        | 4,18        | 3,52              | 0,01               |
| Lubuk Linggau                          | 6,33        | 6,31        | 5,93        | 5,70              | -0,13              |
| <b>Sumatera Selatan</b>                | <b>5,04</b> | <b>5,51</b> | <b>6,01</b> | <b>5,69</b>       | <b>-0,11</b>       |

Catatan/Note: <sup>x</sup> Angka Sementara/ Preliminary Figures

<sup>xx</sup> Angka Sangat Sementara/ Very Preliminary Figures

Sumber/Source: Badan Pusat Statistik Provinsi Sumatera Selatan/ BPS-Statistics of Sumatera Selatan Province

**Tabel** 13.3 **Jumlah Penduduk Miskin Menurut Kabupaten/Kota di Provinsi Sumatera Selatan (ribu), 2016–2020**  
**Table** 13.3 **Number of Poor Population by Regency/Municipality in Sumatera Selatan Province (thousand), 2016–2020**

| Kabupaten/Kota<br>Regency/Municipality | 2016            | 2017            | 2018            | 2019            | 2020            |
|--|-----------------|-----------------|-----------------|-----------------|-----------------|
| (1)                                    | (2)             | (3)             | (4)             | (5)             | (6)             |
| <b>Kabupaten/Regency</b>               |                 |                 |                 |                 |                 |
| Ogan Komering Ulu                      | 46,97           | 46,34           | 45,71           | 46,84           | 47,30           |
| Ogan Komering Ilir                     | 127,54          | 127,06          | 124,86          | 124,18          | 123,34          |
| Muara Enim                             | 82,35           | 81,30           | 78,58           | 78,75           | 79,27           |
| Lahat                                  | 67,83           | 67,33           | 65,31           | 65,03           | 65,75           |
| Musi Rawas                             | 55,50           | 55,96           | 54,75           | 53,82           | 54,95           |
| Musi Banyuasin                         | 106,78          | 105,08          | 105,15          | 105,83          | 105,38          |
| Banyuasin                              | 95,99           | 95,28           | 95,29           | 96,55           | 96,27           |
| Ogan Komering Ulu Selatan              | 38,42           | 38,63           | 37,87           | 37,92           | 39,50           |
| Ogan Komering Ulu Timur                | 73,93           | 72,81           | 70,65           | 70,40           | 71,10           |
| Ogan Ilir                              | 57,01           | 56,85           | 55,87           | 57,06           | 57,97           |
| Empat Lawang                           | 30,17           | 30,29           | 30,20           | 30,68           | 31,89           |
| Penukal Abab Lematang Ilir             | 25,89           | 26,75           | 25,78           | 25,47           | 24,17           |
| Musi Rawas Utara                       | 36,95           | 36,46           | 36,19           | 36,63           | 37,75           |
| <b>Kota/Municipality</b>               |                 |                 |                 |                 |                 |
| Palembang                              | 191,95          | 184,41          | 179,32          | 180,71          | 182,60          |
| Prabumulih                             | 20,47           | 20,72           | 20,95           | 21,62           | 21,83           |
| Pagar Alam                             | 12,40           | 12,12           | 12,07           | 12,36           | 12,71           |
| Lubuk Linggau                          | 31,05           | 29,54           | 29,74           | 29,98           | 29,80           |
| <b>Sumatera Selatan</b>                | <b>1 101,19</b> | <b>1 086,92</b> | <b>1 068,27</b> | <b>1 073,83</b> | <b>1 081,59</b> |

Sumber/Source: BPS, Survei Sosial Ekonomi Nasional (Susenas) Maret 2016 - Maret 2020/BPS-Statistics Indonesia, National Socioeconomic Survey March 2019 - March 2020

**Tabel**  
**Table** 13.4**Indeks Pembangunan Manusia Menurut Kabupaten/Kota  
di Provinsi Sumatera Selatan, 2016–2020**  
*Human Development Index by Regency/Municipality in  
Sumatera Selatan Province, 2016–2020*

| Kabupaten/Kota<br>Regency/Municipality | 2016         | 2017         | 2018         | 2019         | 2020         |
|--|--------------|--------------|--------------|--------------|--------------|
| (1)                                    | (2)          | (3)          | (4)          | (5)          | (6)          |
| <b>Kabupaten/Regency</b>               |              |              |              |              |              |
| Ogan Komering Ulu                      | 67,47        | 68,28        | 69,01        | 69,45        | 69,32        |
| Ogan Komering Ilir                     | 65,44        | 66,11        | 66,57        | 66,96        | 66,82        |
| Muara Enim                             | 66,71        | 67,63        | 68,28        | 68,88        | 68,74        |
| Lahat                                  | 65,75        | 66,38        | 66,99        | 67,62        | 67,44        |
| Musi Rawas                             | 64,75        | 65,31        | 66,18        | 66,92        | 66,79        |
| Musi Banyuasin                         | 66,45        | 66,96        | 67,57        | 67,83        | 67,69        |
| Banyuasin                              | 65,01        | 65,85        | 66,40        | 66,90        | 66,74        |
| Ogan Komering Ulu Selatan              | 63,42        | 63,96        | 64,84        | 65,43        | 65,30        |
| Ogan Komering Ulu Timur                | 67,38        | 67,84        | 68,58        | 69,34        | 69,28        |
| Ogan Ilir                              | 65,45        | 65,63        | 66,43        | 67,22        | 67,06        |
| Empat Lawang                           | 64,00        | 64,21        | 64,81        | 65,10        | 65,25        |
| Penukal Abab Lematang Ilir             | 61,66        | 62,58        | 63,49        | 64,33        | 64,70        |
| Musi Rawas Utara                       | 63,05        | 63,18        | 63,75        | 64,32        | 64,49        |
| <b>Kota/Municipality</b>               |              |              |              |              |              |
| Palembang                              | 76,59        | 77,22        | 77,89        | 78,44        | 78,33        |
| Prabumulih                             | 73,38        | 73,58        | 74,04        | 74,40        | 74,55        |
| Pagar Alam                             | 65,96        | 66,81        | 67,62        | 68,44        | 68,31        |
| Lubuk Linggau                          | 73,57        | 73,67        | 74,09        | 74,81        | 74,78        |
| <b>Sumatera Selatan</b>                | <b>68,24</b> | <b>68,86</b> | <b>69,39</b> | <b>70,02</b> | <b>70,01</b> |

Sumber/Source: BPS, Seri Publikasi Indeks Pembangunan Manusia Provinsi Sumatera Selatan/BPS-Statistics Indonesia, Series of Publication of Human Development Index in Sumatera Selatan Province







Sensus  
Penduduk  
2020

#MencatatIndonesia

# DATA

MENCERDASKAN BANGSA

*Enlighten The Nation*

<https://www.data.kab.bps.go.id>



**BADAN PUSAT STATISTIK**  
**KABUPATEN OGAN KOMERING ULU SELATAN**  
**BPS-STATISTICS OF OGAN KOMERING ULU SELATAN REGENCY**

Jalan Raya Ranau Km. 7,5 Komplek Kampus STMIK-Politeknik Muaradua  
Telp./Fax: (0735)591006  
Homepage: <http://okuselatankab.bps.go.id>, E-mail: [bps1608@bps.go.id](mailto:bps1608@bps.go.id)

ISBN 978-602-70778-3-6



9 786027 077836