

Katalog /Catalog: 1102001.9471

# **KOTA JAYAPURA DALAM ANGKA JAYAPURA MUNICIPALITY IN FIGURES 2021**

<https://jayapurakota.bps.go.id>



**BADAN PUSAT STATISTIK  
KOTA JAYAPURA  
BPS-STATISTICS OF JAYAPURA MUNICIPALITY**

# **KOTA JAYAPURA DALAM ANGKA *JAYAPURA MUNICIPALITY IN FIGURES* 2021**



**KOTA JAYAPURA DALAM ANGKA**  
**JAYAPURA MUNICIPALITY in Figures**  
**2021**

ISBN: 978-602-5524-47-9

No. Publikasi/*Publication Number*: 94710.2004

Katalog /*Catalog*: 1102001.9471

Ukuran Buku/*Book Size*: 14,8 cm x 21 cm

Jumlah Halaman/*Number of Pages* : xxxviii + 356 hal/*pages*

Naskah/*Manuscript*:

BPS KOTA JAYAPURA

*BPS-Statistics of Jayapura Municipality*

Penyunting/*Editor*:

BPS KOTA JAYAPURA

*BPS-Statistics of Jayapura Municipality*

Gambar Kover/*Cover Design*:

Seksi Integrasi Pengolahan dan Diseminasi Statistik

*Section of Integration Processing and Statistics Dissemination*

Ilustrasi Kover/*Cover Illustration*:

BPS KOTA JAYAPURA/*BPS-Statistics of Jayapura Municipality*

Diterbitkan oleh/*Published by*:

©BPS KOTA JAYAPURA/*BPS-Statistics of Jayapura Municipality*

Dicetak oleh/*Printed by*:

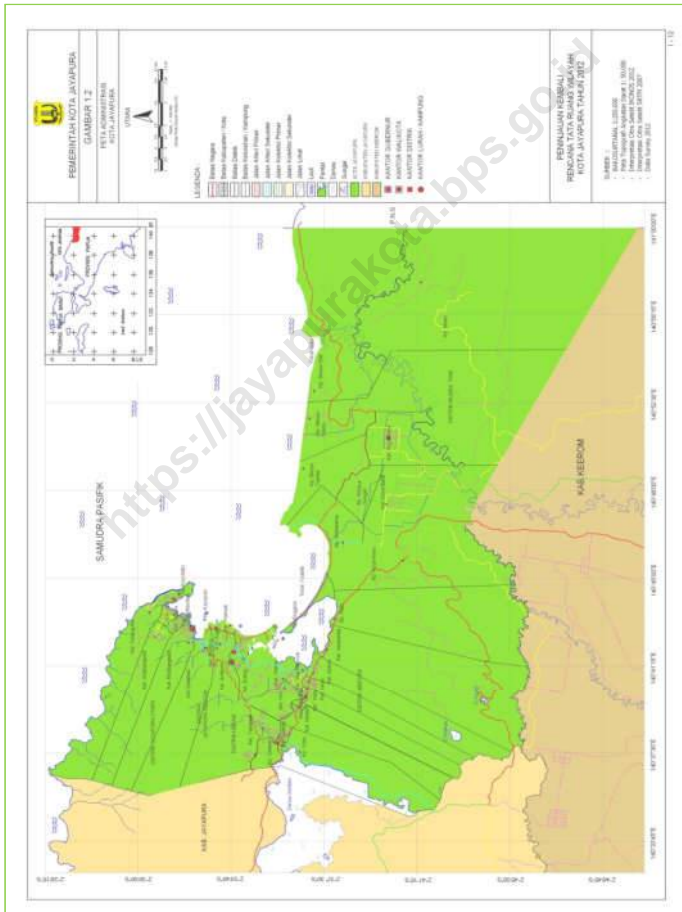
...

Dilarang mengumumkan, mendistribusikan, mengomunikasikan, dan/atau menggandakan sebagian atau seluruh isi buku ini untuk tujuan komersil tanpa izin tertulis dari Badan Pusat Statistik.

*Prohibited to announce, distribute, communicate, and/or copy part or all of this book for commercial purpose without permission from BPS-Statistics Indonesia.*

# PETA WILAYAH KOTA JAYAPURA MAP OF JAYAPURA MUNICIPALITY

## PETA KOTA JAYAPURA Map of Jayapura City





**KEPALA BPS KOTA JAYAPURA**  
**CHIEF STATISTICIAN OF JAYAPURA MUNICIPALITY**



**SUTIYO SE**



## KATA PENGANTAR

Kota Jayapura Dalam Angka 2021 merupakan salah satu indikator pembangunan yang telah dilaksanakan di daerah ini, sehingga bermanfaat bagi birokrat, peneliti, pembuat kebijakan, bahkan pihak swasta dalam rangka perencanaan.

Publikasi ini menyajikan data primer yang dikumpulkan oleh Badan Pusat Statistik (BPS) Kota Jayapura dan data sekunder dari instansi pemerintah dan instansi swasta di Kota Jayapura. Dengan demikian dapat diketahui pencapaian keberhasilan pembangunan yang telah dilaksanakan oleh pemerintah dan masyarakat.

Disamping menyajikan tabel dan grafik, publikasi ini juga menganalisis secara umum data yang tersedia sebagai penjelasan terhadap pencapaian keberhasilan pembangunan di daerah. Analisis belum dapat dilakukan secara komprehensif karena terbatasnya data, selain itu belum tepatnya waktu penyampaian sehingga data menjadi tidak *up to date*.

Publikasi ini akan lebih sempurna jika setiap institusi turut berpartisipasi aktif sehingga setiap indikator pembangunan dapat disajikan tepat waktu. Akhirnya atas bantuan semua pihak yang telah berpartisipasi dalam penerbitan publikasi ini disampaikan terimakasih.

Jayapura , Februari 2021  
Kepala BPS  
KOTA JAYAPURA

**SUTIYO SE**



## **PREFACE**

*Jayapura Municipality in Figures 2021 is one of the indicators of development that has been carried out in this region, so that it will be ery useful for the bureaucrats, researchers, decision makers, and even among the privates in term of planning purpose.*

*This publication presents primary data collected by BPS-Statistics (BPS) of Jayapura Municipality and secondary data from government and private institution in Jayapura. Thus it can be seen the achievement of development that government and the society has collaborated in.*

*Besides providing tables and graphs, it also generally analyses the available of data presented as a description of achievement of development in this region. Because of the limitation of data provided in each institution there are still also several limitation in presentating information mainly in data up-to-date.*

*It would be more harmonize if every institution has actively participated in this work so that the meaningful development who has been participated to publish it.*

Jayapura , February 2021  
Chief Statistician of  
JAYAPURA MUNICIPALITY

**SUTIYO SE**

## DAFTAR ISI / CONTENTS

|  | Halaman<br>Page |
|--|-----------------|
| DAFTAR TABEL/LIST OF TABLES  |                 |
| Kata Pengantar/ <i>Preface</i> .....   | vii             |
| Daftar Isi/ <i>Contents</i> .....  | ix              |
| Daftar Tabel/ <i>List of Tables</i> .....  | xi              |
| Daftar Gambar/ <i>List of Figures</i> .....  | xxix            |
| Daftar Singkatan/ <i>List of Abbreviations</i> .....   | xxxv            |
| Statistik Kunci/ <i>Key Statistics</i> .....   | xxxvii          |
| 1. Geografi dan Iklim/ <i>Geography and Climate</i> .....  | 1               |
| 2. Pemerintahan/ <i>Government</i> .....   | 15              |
| 3. Penduduk dan Ketenagakerjaan/ <i>Population and Employment</i> .....  | 35              |
| 4. Sosial dan Kesejahteraan Rakyat/ <i>Social and Welfare</i> .....  | 53              |
| 5. Pertanian, Kehutanan, Peternakan, dan Perikanan/ <i>Agriculture, Forestry, Livestock, and Fishery</i> ..... | 117             |
| 6. Industri, Pertambangan, dan Energi/ <i>Industry, Mining, and Energy</i> .....                               | 233             |
| 7. Pariwisata/ <i>Tourism</i> .....  | 245             |
| 8. Transportasi dan Komunikasi/ <i>Transportation and Communication</i> .....                                  | 257             |
| 9. Perbankan, Koperasi, dan Harga-harga/ <i>Banking, Cooperative, dan Prices</i> .....                         | 275             |
| 10. Pengeluaran Penduduk/ <i>Population Expenditure</i> .....  | 295             |
| 11. Perdagangan/ <i>Trade</i> .....  | 307             |
| 12. Sistem Neraca Regional/ <i>System of Regional Accounts</i> .....   | 319             |
| 13. Perbandingan Antar Kabupaten/Kota/ <i>Regency/Municipal Comparison</i>                                     | 341             |

## DAFTAR TABEL/LIST OF TABLES

Halaman  
Page

### DAFTAR TABEL/LIST OF TABLES

#### **1, GEOGRAFI DAN IKLIM/GEOGRAPHY AND CLIMATE**

##### **1.1 KEADAAN GEOGRAFI**

###### **GEOGRAPHY CONDITION**

- 1.1.1 Luas Daerah dan Jumlah Pulau Menurut Kecamatan di Kota Jayapura, 2020  
*Total Area and Number of Islands by Subdistrict in Jayapura Municipality, 2020*..... 9
- 1.1.2 Tinggi Wilayah dan Jarak ke Ibukota Kota Menurut Kecamatan di Kota Jayapura, 2020  
*Altitude and Distance to the Capital of Municipality by Subdistrict in Jayapura Municipality, 2020*..... 11
- 1.2 **KEADAAN IKLIM**
- CLIMATE CONDITION**
- 1.2.1 Pengamatan Unsur Iklim Menurut Bulan di Stasiun Jayapura, 2020  
*Observation of Climate Elements By Months at Jayapura Station, 2020*..... 12

#### **2. PEMERINTAHAN/GOVERNMENT**

##### **2.1 WILAYAH ADMINISTRATIF**

###### **ADMINISTRATIVE AREA**

- 2.1.1 Jumlah Desa<sup>1</sup>/Kelurahan Menurut Kecamatan di Kota Jayapura, 2016–2020  
*Number of Villages<sup>1</sup>/Kelurahan by Subdistrict in Jayapura Municipality, 2016–2020*..... 23

##### **2.2 DEWAN PERWAKILAN RAKYAT DAERAH**

###### **REGIONAL HOUSE OF REPRESENTATIVE**

- 2.2.1 Jumlah Anggota Dewan Perwakilan Rakyat Daerah Menurut Partai Politik dan Jenis Kelamin di Kota Jayapura, 2020



|            |   |    |
|------------|---|----|
|            | <i>Number of Regional House of Representatives's Members by Political Parties and Sex in Jayapura Regency/Municipality 2020.....</i>  | 24 |
| <b>2.3</b> | <b>SUMBER DAYA MANUSIA</b>  |    |
|            | <b>HUMAN RESOURCES</b>  |    |
| 2.3.1      | Jumlah Pegawai Negeri Sipil Menurut Jabatan dan Jenis Kelamin di Kota Jayapura, Desember 2019 dan Desember 2020<br><i>Number of Civil Servants by Occupation and Sex in Jayapura Municipality, December 2019 dan December 2020 .....</i>                  | 25 |
| 2.3.2      | Jumlah Pegawai Negeri Sipil Menurut Tingkat Pendidikan dan Jenis Kelamin di Kota Jayapura, Desember 2019 dan Desember 2020<br><i>Number of Civil Servants by Educational Level and Sex in Jayapura Municipality, December 2019 and December 2020.....</i> | 27 |
| 2.3.3      | Jumlah Pegawai Negeri Sipil Menurut Tingkat Kepangkatan dan Jenis Kelamin di Kota Jayapura, Desember 2019 dan Desember 2020<br><i>Number of Civil Servants by Hierarchy and Sex in Jayapura Municipality, December 2019 and December 2020.....</i>        | 29 |
| <b>2.4</b> | <b>KEUANGAN PEMERINTAH</b>  |    |
|            | <b>GOVERNMENT FINANCE</b>   |    |
| 2.4.1      | Realisasi Pendapatan Pemerintah Kota Jayapura Menurut Jenis Pendapatan (ribu rupiah), 2017–2020<br><i>Actual Jayapura Municipal Government Revenues by Kind of Revenues (thousand rupiahs), 2017–2020.....</i>  | 31 |
| 2.4.2      | Realisasi Belanja Pemerintah Kota Jayapura Menurut Jenis Belanja (ribu rupiah), 2017–2020<br><i>Actual Jayapura Municipal Government Expenditures by Kind of Expenditures (thousand rupiahs), 2017–2020.....</i>  | 33 |
| <b>3.</b>  | <b>PENDUDUK DAN KETENAGAKERJAAN/</b>  |    |
|            | <b>POPULATION AND EMPLOYMENT</b>  |    |
| <b>3.1</b> | <b>PENDUDUK</b>   |    |
|            | <b>POPULATION</b>   |    |
| 3.1.1      | Penduduk, Laju Pertumbuhan Penduduk per Tahun, Distribusi Persentase Penduduk, Kepadatan Penduduk, Rasio Jenis  |    |

|            |   |    |
|------------|---|----|
|            | Kelamin Penduduk Menurut Kecamatan di Kota Jayapura, 2020<br><i>Population, Annual Population Growth Rate, Percentage Distribution of Population, Population Density, and Population Sex Ratio by Subdistrict in Jayapura Municipality, 2020.....</i>   | 43 |
| <b>3.2</b> | <b>KETENAGAKERJAAN</b>  |    |
|            | <b>EMPLOYMENT</b>   |    |
| 3.2.1      | Jumlah Penduduk Berumur 15 Tahun Keatas Menurut Jenis Kegiatan Selama Seminggu yang Lalu dan Jenis Kelamin di Kota Jayapura, 2020<br><i>Population Aged 15 Years and Over by Type of Activity During The Previous Week and Sex in Jayapura Regency/Municipality, 2020.....</i>  | 46 |
| 3.2.2      | Penduduk Berumur 15 Tahun ke Atas Menurut Pendidikan Tertinggi yang Ditamatkan dan Jenis Kegiatan Selama Seminggu yang Lalu di Kabupaten/Kota Jayapura, 2020<br><i>Population 15 Years of Age and Over by Educational Attainment and Type of Activity During the Previous Week in Jayapura Regency/ Municipality, 2020.....</i> | 47 |
| 3.2.3      | Penduduk Berumur 15 Tahun Ke Atas yang Bekerja Selama Seminggu yang Lalu Menurut Status Pekerjaan Utama dan Jenis Kelamin di Kota Jayapura, 2020<br><i>Population 15 Years of Age and Over who Worked During The Previous Week by Main Employment Status and Sex in Jayapura Municipality, 2020.....</i>                        | 49 |
| 3.2.4      | Banyaknya Pencari Kerja Yang Mendaftarkan Diri di Dinas Tenaga Kerja Kota Jayapura Dirinci Menurut Bulan, 2020<br>Number of Job Applicants Registered in Labour Department by Month, 2020 .....   | 50 |
| 3.2.5      | Banyaknya Pencari Kerja Yang Mendaftarkan Diri di Dinas Tenaga Kerja Kota Jayapura Dirinci Menurut Pendidikan, 2020<br>Number of Job Applicants Registered in Labour Department Office by Education, 2020.....  | 51 |
| 3.2.6      | Banyaknya Pencari Kerja Yang Mendaftarkan Diri di Dinas Tenaga Kerja Kota Jayapura Dirinci Menurut Kelompok Umur, 2020<br>Number of Job Applicants Registered in Labour Department Office by Ages, 2020 .....   | 52 |

**4. SOSIAL DAN KESEJAHTERAAN RAKYAT/SOCIAL AND WELFARE**

**4.1 PENDIDIKAN**

**EDUCATION**

|       |   |    |
|-------|---|----|
| 4.1.1 | Jumlah Sekolah, Guru, dan Murid Taman Kanak-Kanak (TK) di Bawah Kementerian Pendidikan dan Kebudayaan Menurut Kecamatan di Kota Jayapura, 2019/2020 dan 2020/2020<br><i>Number of Schools, Teachers, and Pupils in Kindergarten Under The Ministry of Education and Culture by Subdistrict in Jayapura Municipality, 2019/2020 dan 2020/2021</i> .....                | 61 |
| 4.1.2 | Jumlah Sekolah, Guru, dan Murid Raudatul Athfal (RA) di Bawah Kementerian Agama Menurut Kecamatan Kota Jayapura, 2018/2019 dan 2019/2020<br><i>Number of Schools, Teachers, and Pupils in Raudatul Athfal (RA) Under The Ministry of Religious Affairs by Subdistrict in Jayapura Municipality, 2018/2019 dan 2019/2020</i> .....                                     | 64 |
| 4.1.3 | Jumlah Sekolah, Guru, dan Murid Sekolah Dasar (SD) di Bawah Kementerian Pendidikan dan Kebudayaan Menurut Kecamatan di Kota Jayapura, 2019/2020 dan 2020/2021<br><i>Number of Schools, Teachers, and Pupils in Primary Schools Under The Ministry of Education and Culture by Subdistrict in Jayapura Municipality, 2019/2020 dan 2020/2021</i> .....                 | 65 |
| 4.1.4 | Jumlah Sekolah, Guru, dan Murid Madrasah Ibtidaiyah (MI) di Bawah Kementerian Agama Menurut Kecamatan Menurut Kecamatan di Kota Jayapura, 2018/2019 dan 2019/2020<br><i>Number of Schools, Teachers, and Pupils in Madrasah Ibtidaiyah (MI) Under The Ministry of Religious Affairs by Subdistrict in Jayapura Municipality, 2018/2019 dan 2019/2020</i> .....        | 68 |
| 4.1.5 | Jumlah Sekolah, Guru, dan Murid Sekolah Menengah Pertama (SMP) di Bawah Kementerian Pendidikan dan Kebudayaan Menurut Kecamatan di Kota Jayapura, 2019/2020 dan 2020/2021<br><i>Number of Schools, Teachers, and Pupils in Junior High Schools Under The Ministry of Education and Culture by Subdistrict in Jayapura Municipality, 2019/2020 dan 2020/2021</i> ..... | 69 |
| 4.1.6 | Jumlah Sekolah, Guru, dan Murid Madrasah Tsanawiyah (MTs) di Bawah Kementerian Agama Menurut Kecamatan di Kota Jayapura, 2018/2019 dan 2019/2020  |    |

|        |  |    |
|--------|--|----|
|        | <i>Number of Schools, Teachers, and Pupils in Madrasah Tsanawiyah (MTs) Under The Ministry of Religious Affairs by Subdistrict in Jayapura Municipality, 2018/2019 dan 2019/2020.....</i>  | 72 |
| 4.1.7  | Jumlah Sekolah, Guru, dan Murid Sekolah Menengah Atas (SMA) di Bawah Kementerian Pendidikan dan Kebudayaan Menurut Kecamatan di Kota Jayapura, 2019/2020 dan 2020/2020<br><i>Number of Schools, Teachers, and Pupils in Senior High Schools Under The Ministry of Education and Culture by Subdistrict in Jayapura Municipality, 2019/2020 dan 2020/2021 .....</i>         | 73 |
| 4.1.8  | Jumlah Sekolah, Guru, dan Murid Sekolah Menengah Kejuruan (SMK) di Bawah Kementerian Pendidikan dan Kebudayaan Menurut Kecamatan di Kota Jayapura, 2019/2020 dan 2020/2021<br><i>Number of Schools, Teachers, and Pupils in Vocational High Schools Under The Ministry of Education and Culture by Subdistrict in Jayapura Municipality, 2019/2020 dan 2020/2021 .....</i> | 76 |
| 4.1.9  | Jumlah Sekolah, Guru, dan Murid Madrasah Aliyah (MA) di Bawah Kementerian Agama Menurut Kecamatan di Kota Jayapura, 2018/2019 dan 2019/2020<br><i>Number of Schools, Teachers, and Pupils in Madrasah Aliyah (MA) Under the Ministry of Religious Affairs by Subdistrict in Jayapura Municipality, 2018/2019 dan 2019/2020 .....</i>                                       | 79 |
| 4.1.10 | Jumlah Desa <sup>1</sup> /Kelurahan yang Memiliki Fasilitas Sekolah Menurut Kecamatan dan Tingkat Pendidikan di Kota Jayapura, 2014– 2020<br><i>Number of Villages<sup>1</sup>/Kelurahan Having Educational Facilities by Subdistrict and Educational Level in Jayapura Municipality, 2014– 2020.....</i>  | 80 |
| 4.1.11 | Angka Partisipasi Murni (APM) dan Angka Partisipasi Kasar (APK) Menurut Jenjang Pendidikan di Kota Jayapura, 2019 dan 2020<br><i>Net Participation Rates and Gross Participation Rates by Educational Level in Jayapura Municipality, 2019 and 2020.....</i>   | 85 |
| 4.1.12 | Persentase Penduduk Berumur 15 Tahun ke Atas yang Melek Huruf Menurut Kelompok Umur di Kota Jayapura, 2019 dan 2020<br><i>Percentage of Literate People Aged 15 Years and Over by Age Group in Jayapura Municipality, 2019 and 2020.....</i>   | 86 |

|            |  |    |
|------------|--|----|
| 4.1.13     | Jumlah Dosen menurut Perguruan Tinggi Di Kota Jayapura, 2020-2021<br><i>Number of Lecturers at College in Jayapura City, 2020-2020 .....</i>   | 87 |
| 4.1.14     | Jumlah Mahasiswa Perguruan Tinggi Menurut Jenis Kelamin di Kota Jayapura, 2020-2021<br><i>Number of Students in University by Sex in Jayapura City, 2020-2021 ..</i>   | 88 |
| 4.1.15     | Jumlah Lulusan Perguruan Tinggi di Kota Jayapura Menurut Jenis Kelamin, 2020-2021<br><i>Number of University Graduates by Sex in Jayapura City, 2020-2021 ....</i>   | 89 |
| 4.1.16     | Jumlah Lulusan Perguruan Tinggi di Kota Jayapura, 2020-2021<br><i>Number of University Graduates by Sex in Jayapura City, 2020-2021 ....</i>   | 90 |
| 4.1.17     | Banyaknya Lembaga Pendidikan, Ustadz dan Santri Menurut Lembaga Pendidikan Islam di Kota Jayapura, 2020<br><i>The number of Educational Institutions, Teacher, and Students by the Institute of Islamic Education in Jayapura City, 2020.....</i>  | 91 |
| 4.1.18     | Banyaknya Lembaga Pendidikan, Guru dan Siswa Seminari Menurut Lembaga Pendidikan Kristen dan Katolik di Kota Jayapura, 2020<br><i>The number of Educational Institutions, Teacher, and Students by the Institute of Christian and Catholic Education in Jayapura City, 2020 ....</i>   | 92 |
| <b>4.2</b> | <b>KESEHATAN</b><br><b>HEALTH</b>  |    |
| 4.2.1      | Jumlah Desa <sup>1</sup> /Kelurahan Yang Memiliki Sarana Kesehatan Menurut Kecamatan di Kota Jayapura, 2014–2020<br><i>Number of Villages<sup>1</sup>/Kelurahan Having Health Facilities by Subdistrict in Jayapura Municipality, 2014–2020.....</i>   | 93 |
| <b>4.3</b> | <b>AGAMA DAN SOSIAL LAINNYA</b><br><b>RELIGION AND OTHER SOCIAL AFFAIRS</b>  |    |
| 4.3.1      | Banyaknya Terdakwa/tertuduh dalam tindak pidana kejahatan yang telah diajukan dan mendapat keputusan sidang Pengadilan Negeri menurut jenis pidana/Hukuman dan sikap terhadap Keputusan di Kota Jayapura, 2020<br><i>Number of Suspect in Criminal Cases Reported and Decided by City Court by Kind of Punishment and Attitude to the Punishment in Jayapura City, 2020.....</i> | 99 |



|       |   |     |
|-------|---|-----|
| 4.3.2 | Banyaknya Terdakwa /tertuduh dalam tindak pidana kejahatan yang telah diajukan dan mendapat keputusan sidang Pengadilan Negeri menurut bulan Kelompok Umur dan jenis kelamin di Kota Jayapura, 2020<br><i>Number of Suspect in Criminal Cases Reported and Decided by District Court by Month, Age Group and Sex in Jayapura City, 2020</i> ..... | 100 |
| 4.3.3 | Jumlah Hakim pada Pengadilan Negeri Kota Jayapura Menurut Jenis Kelamin Tahun 2016-2020<br><i>Number of Judges in Government Civil Court of Jayapura City by Sex, 2016-2020</i> .....   | 101 |
| 4.3.4 | Jumlah Perkara Pidana, Perdata, Lalu Lintas yang Masuk dan Diputuskan Pengadilan Negeri Kota Jayapura, 2020<br><i>Number of Criminal Law Were Reported and Finished by Government Civil Court of Jayapura, 2020</i> .....   | 102 |
| 4.3.5 | Daftar Narapidana Berdasarkan Putusan Pengadilan Negeri Menurut Kasus Kejahatan dan Jenis Kelamin di Kota Jayapura, 2020<br><i>Number of Additional Prisoner Based on Court Vonis by Criminal Cases and Sex in Jayapura City, 2020</i> .....  | 103 |
| 4.3.6 | Jumlah Narapidana dan Tahanan Titipan di Lembaga Pemasyarakatan Kota Jayapura Menurut Jenis Kelamin dan Bulan, 2020<br><i>Number of Prisoner and Accused Prisoner in Prison Institution by Sex and Month in Jayapura City, 2020</i> .....   | 105 |
| 4.3.7 | Jumlah Narapidana dan Tahanan Titipan di Lembaga Pemasyarakatan Kota Jayapura Menurut Jenis Kelamin dan Bulan, 2020<br><i>Number of Prisoner and Accused Prisoner in Prison Institution by Sex and Month in Jayapura City, 2020</i> .....   | 106 |
| 4.3.8 | Jumlah Narapidana dari Putusan Pengadilan Menurut Bulan, Golongan Umur dan Jenis Kelamin di Kota Jayapura, 2020<br><i>Number of Prisoner from Decision Court by Month, Ages and Sex in Jayapura City, 2020</i> .....  | 107 |
| 4.3.9 | Perkara yang Masuk di Pengadilan Agama Kota Jayapura Menurut Jenis Perkara, 2020<br><i>Reported Cases at Religious Court in Jayapura City by Kinds of Cases, 2020</i> .....   | 108 |

|            |  |     |
|------------|--|-----|
| 4.3.10     | Jumlah Hakim pada Pengadilan Agama Kota Jayapura Menurut Jenis Kelamin Tahun 2016-2020<br><i>Number of Judges in Religious Court of Jayapura City by Sex, 2016-2020</i> .....  | 109 |
| 4.3.11     | Jumlah Surat Ijin Mendirikan Bangunan (IMB) Menurut Jenis Bangunan Yang Diterbitkan Pemerintah Kota Jayapura, Tahun 2018-2020<br><i>Number of Permit Construct Buildings by type of Building Published, 2018-2020</i> .....    | 110 |
| 4.3.12     | Jumlah Surat Ijin Kesehatan & Pendidikan Yang Diterbitkan Oleh Pemerintah Kota Jayapura, Tahun 2018-2020<br><i>Number of Permits Health &amp; Education Issued by Jayapura City Government, 2018-2020</i> .....                | 112 |
| <b>4.4</b> | <b>KEMISKINAN</b><br><b>POVERTY</b>  |     |
| 4.4.1      | Garis Kemiskinan, Jumlah, dan Persentase Penduduk Miskin di Kota Jayapura, 2012–2020<br><i>Poverty Line, Number, and Percentage of Poor People in Jayapura Municipality, 2012–2020</i> .....                                   | 115 |
| 4.4.2      | Indeks Kedalaman Kemiskinan dan Indeks Keparahan Kemiskinan di Kota Jayapura, 2012–2020<br><i>Poverty Gap Index and Poverty Severity Index in Jayapura Municipality, 2012–2020</i> .....                                       | 116 |
| <b>5.</b>  | <b>PERTANIAN, KEHUTANAN, PETERNAKAN, DAN PERIKANAN/<br/>AGRICULTURE, FORESTRY, LIVESTOCK, AND FISHERY</b>  |     |
| <b>5.1</b> | <b>HORTIKULTURA</b><br><b>HORTICULTURE</b>   |     |
| 5.1.1      | Luas Panen Tanaman Sayuran Menurut Kecamatan dan Jenis Tanaman di Kota Jayapura (ha), 2019 dan 2020<br><i>Harvested Area of Vegetables by Subdistrict and Kind of Plant in Jayapura Municipality (ha), 2019 and 2020</i> ..... | 133 |
| 5.1.2      | Produksi Tanaman Sayuran Menurut Kecamatan dan Jenis Tanaman di Kota Jayapura (kw), 2019 dan 2020<br><i>Production of Vegetables by Subdistrict and Kind of Plant in Jayapura Municipality (qui), 2019 dan 2020</i> .....      | 146 |

|        |   |     |
|--------|---|-----|
| 5.1.3  | Luas Panen Tanaman Sayuran dan Buah-buahan Semusim Menurut Jenis Tanaman di Kota Jayapura (ha), 2018–2020<br><i>Harvested Area of Seasonal Vegetables and Fruits by Kind of Plant in Jayapura Municipality (ha), 2018–2020</i> .....                            | 159 |
| 5.1.4  | Produksi Tanaman Sayuran dan Buah-buahan Semusim Menurut Jenis Tanaman di Kota Jayapura (kw), 2018–2020<br><i>Production of Seasonal Vegetables and Fruits by Kind of Plant in Jayapura Municipality (qui), 2018–2020</i> .....                                 | 161 |
| 5.1.5  | Luas Panen Tanaman Biofarmaka Menurut Kecamatan dan Jenis Tanaman di Kota Jayapura (m <sup>2</sup> ), 2019 dan 2020<br><i>Harvested Area of Medicinal Plants by Subdistrict and Kind of Plant in Jayapura Municipality (m<sup>2</sup>), 2019 and 2020</i> ..... | 163 |
| 5.1.6  | Produksi Tanaman Biofarmaka Menurut Kecamatan dan Jenis Tanaman di Kota Jayapura (kg), 2019 and 2020<br><i>Production of Medicinal Plants by Subdistrict and Kind of Plant in Jayapura Municipality (kg), 2019 and 2020</i> .....                               | 171 |
| 5.1.7  | Luas Panen Tanaman Biofarmaka Menurut Jenis Tanaman di Kota Jayapura (m <sup>2</sup> ), 2018–2020<br><i>Harvested Area of Medicinal Plants by Kind of Plant in Jayapura Municipality (m<sup>2</sup>), 2018–2020</i> .....                                       | 179 |
| 5.1.8  | Produksi Tanaman Biofarmaka Menurut Jenis Tanaman di Kota Jayapura (kg), 2018–2020<br><i>Production of Medicinal Plants by Kind of Plant in Jayapura Municipality (kg), 2018–2020</i> .....   | 180 |
| 5.1.9  | Luas Panen Tanaman Hias Menurut Kecamatan dan Jenis Tanaman di Kota Jayapura (m <sup>2</sup> ), 2019 and 2020<br><i>Harvested Area of Ornamental Plants by Subdistrict and Kind of Plant in Jayapura Municipality (m<sup>2</sup>), 2019 and 2020</i> .....      | 181 |
| 5.1.10 | Produksi Tanaman Hias Menurut Kecamatan dan Jenis Tanaman di Kota Jayapura (tangkai), 2019 and 2020<br><i>Production of Ornamental Plants by Subdistrict and Kind of Plant in Jayapura Municipality (stalks), 2019 and 2020</i> .....                           | 193 |
| 5.1.11 | Luas Panen Tanaman Hias Menurut Jenis Tanaman di Kota Jayapura (m <sup>2</sup> ), 2018–2020<br><i>Harvested Area of Ornamental Plants by Kind of Plant in Jayapura Municipality (m<sup>2</sup>), 2018–2020</i> .....  | 205 |

|            |   |     |
|------------|---|-----|
| 5.1.12     | Produksi Tanaman Hias Menurut Jenis Tanaman di Kota Jayapura , 2018–2020<br><i>Production of Ornamental Plants by Kind of Plant n Jayapura Municipality , 2018–2020</i> .....   | 206 |
| <b>5.2</b> | <b>PERTANIAN</b>  |     |
|            | <b>AGRICULTURE</b>  |     |
| 5.2.1      | Luas Panen, Produksi dan Rata-rata Produksi Padi Sawah dan Padi Ladang menurut Distrik di Kota Jayapura, 2020<br><i>Area of Harvest, Production, and Average of Wetland and Dryland Rice Production by Subdistrict in Jayapura City, 2020</i> ..... | 207 |
| 5.2.2      | Luas Panen, Produksi dan Rata-rata Produksi Ubi kayu dan Ubi Jalar menurut Distrik di Kota Jayapura, 2020<br><i>Area of Harvest, Production, and Average of Cassava and Sweet Potatoes Production by Subdistrict, 2020</i> .....                    | 208 |
| 5.2.3      | Luas Panen, Produksi dan Rata-rata Produksi Jagung dan Kacang Tanah menurut Distrik di Kota Jayapura, 2020<br><i>Area of Harvest, Production, and Average of Corn and Peanuts Production by subdistrict, 2020</i> .....                             | 209 |
| 5.2.4      | Luas Panen, Produksi dan Rata-rata Produksi Kacang Kedelai dan Kacang Hijau menurut Distrik di Kota Jayapura, 2020<br><i>Area of Harvest, Production, and Average of Soybean and Greenbean Production by subdistrict, 2020</i> .....                | 210 |
| 5.2.5      | Luas Panen, Produksi dan Rata-rata Produksi Tanaman Bahan Makanan di Kota Jayapura, 2020<br><i>Area of Harvest, Production, and Average of Food Crop Production, 2020</i> .....   | 211 |
| 5.2.6      | Produksi Buah-buahan Menurut Kecamatan dan Jenis Tanaman di Kota Jayapura (ton), 2019 and 2020<br><i>Production of Fruits by Subdistrict and Kind of Plant in Jayapura Municipality (ton), 2019 and 2020</i> .....                                  | 212 |
| 5.2.7      | Produksi Buah–Buahan dan Sayuran Tahunan Menurut Jenis Tanaman (ton) di Kota Jayapura, 2018–2020<br><i>Production of Annual Fruits and Vegetables by Kind of Plant in Jayapura Municipality (ton), 2018–2020</i> .....                              | 225 |

**5.3 PERKEBUNAN**  
**ESTATE CROPS**

|       |   |     |
|-------|---|-----|
| 5.3.1 | Luas Areal Tanaman Perkebunan Menurut Kecamatan dan Jenis Tanaman di Kota Jayapura (ha), 2019 dan 2020<br><i>Planted Area of Estate Crops by Subdistrict and Type of Crops in Jayapura Municipality (ha), 2019 dan 2020</i> ..... | 227 |
|-------|---|-----|

**5.4 KEHUTANAN**  
**FORESTRY**

|       |   |     |
|-------|---|-----|
| 5.4.1 | Produksi Kayu Bulat dan Kayu Gergajian dan Pemegang Izin HPH di Kota Jayapura, 2020 (M <sup>3</sup> )<br><i>Production of Cylinder Wood and Sawmill Wood and Forest Use Right Lisence Holder in Jayapura City, 2020 (M<sup>3</sup>)</i> ..... | 231 |
|-------|---|-----|

**6. INDUSTRI, PERTAMBANGAN, DAN ENERGI/**  
**INDUSTRY, MINING, AND ENERGY**

**6.1 INDUSTRI**  
**INDUSTRY**

|       |  |     |
|-------|--|-----|
| 6.1.1 | Jumlah Unit Usaha Industri Menurut Cabang Industri di Kota Jayapura 2018-2020<br><i>Number of Establishments Industrial by Industries Classification in Jayapura City, 2018-2020</i> ..... | 241 |
|-------|--|-----|

|       |   |     |
|-------|---|-----|
| 6.1.2 | Jumlah Tenaga Kerja Menurut Cabang Industri di Kota Jayapura Tahun 2018-2020<br><i>Number of Worker Employed by Industries Classification in Jayapura City, 2018-2020</i> ..... | 242 |
|-------|---|-----|

**6.2 ENERGI**  
**ENERGY**

|       |  |     |
|-------|--|-----|
| 6.2.1 | Daya Terpasang, Produksi, dan Distribusi Listrik PT. PLN (Persero) pada Cabang/Ranting PLN Menurut Kecamatan di Kota Jayapura, 2020<br><i>Installed Electricity Power, Production, and Distribution of PT. PLN (Persero) at PLN Branch by Subdistrict in Jayapura Municipality, 2020</i> . | 243 |
|-------|--|-----|



|            |  |     |
|------------|--|-----|
| 6.2.2      | Jumlah Pelanggan Listrik Menurut Kecamatan di Kota Jayapura, 2016–2020<br><i>Number of Electricity Customers by Subdistrict in Jayapura Municipality, 2016–2020</i> .....                        | 244 |
| <b>7.</b>  | <b>PARIWISATA/TOURISM</b>  |     |
| 7.1.1      | Jumlah Rumah Makan/Restoran Menurut Kecamatan di Kota Jayapura, 2017–2020<br><i>Number of Restaurants by Subdistrict in Jayapura Municipality, 2017–2020</i> .....                               | 253 |
| 7.1.2      | Jumlah Hotel / Losmen, Kamar, dan Tempat Tidur di Kota Jayapura Tahun 2016-2020<br><i>Number of Houtels/ Inns, Rooms, and Bed in Jayapura Municipality 2016-2020</i> .....                       | 254 |
| 7.1.3      | Nama Tempat/ Obyek Wisata, Lokasi, dan Jenis Wisata di Kota Jayapura, 2020<br><i>Name of Tourism Objects by Location, and Kind in Jayapura City, 2020</i> .....                                  | 255 |
| <b>8.</b>  | <b>TRANSPORTASI DAN KOMUNIKASI/<br/>TRANSPORTATION AND COMMUNICATION</b>   |     |
| <b>8.1</b> | <b>TRANSPORTASI<br/>TRANSPORTATION</b>   |     |
| 8.1.1      | Panjang Jalan Menurut Tingkat Kewenangan Pemerintahan di Kota Jayapura (km), 2018–2020<br><i>Length of Roads by Level of Government Authority in Jayapura Municipality (km), 2018–2020</i> ..... | 265 |
| 8.1.2      | Panjang Jalan Menurut Jenis Permukaan Jalan di Kota Jayapura (km), 2018–2020<br><i>Length of Roads by Type of Road Surface in Jayapura Municipality (km), 2018–2020</i> .....                    | 266 |
| 8.1.3      | Panjang Jalan Menurut Kondisi Jalan di Kota Jayapura (km), 2018–2020<br><i>Length of Roads by Condition of Roads in Jayapura Municipality (km), 2018–2020</i> .....                              | 267 |

|            |   |     |
|------------|---|-----|
| 8.1.4      | Banyaknya Kapal Dalam Negeri dan Luar Negeri yang Berlabuh di Pelabuhan Kota Jayapura per Bulan, 2020<br><i>Number of National and International Ship Landed in Jayapura City Port per Month, 2020</i> .....  | 268 |
| 8.1.5      | Arus Kedatangan dan Keberangkatan Penumpang Kapal Dalam dan Luar Negeri di Pelabuhan Kota Jayapura Menurut Bulan, 2020<br><i>Departure and Arrival National and International Ship Passenger's flow in Port of Jayapura City by Month, 2020</i> ..... | 269 |
| 8.1.6      | Kegiatan Bongkar Muat Kapal Dalam dan Negeri di Pelabuhan Kota Jayapura Menurut Bulan, 2020<br><i>Cargo Loading and Unloading National and International Ship per Month in Jayapura City Port, 2020</i> .....   | 270 |
| 8.1.7      | Jumlah Kendaraan Bermotor Dengan Menurut Jenis Kendaraan di Kota Jayapura, 2016-2020<br><i>Number of Vehicles by Type of Vehicle in Jayapura City, 2016-2020</i> .....  | 271 |
| <b>9.</b>  | <b>PERBANKAN, KOPERASI, DAN HARGA-HARGA/<br/>BANKING, COOPERATIVE, AND PRICES</b>   |     |
| <b>9.1</b> | <b>PERBANKAN<br/>BANKING</b>  |     |
| 9.1.1      | Banyaknya Kantor Bank Dirinci Menurut Jenis Unit Operasi di Kota Jayapura, 2020<br><i>Number of Bank Office Detailed by Type of Operating Unit in Jayapura City, 2020</i> .....   | 283 |
| 9.1.2      | Banyaknya Anjungan Tunai Mandiri Dirinci Menurut Jumlah Lokasi dan ATM di Kota Jayapura, 2020<br><i>Number of Automated Teller Machine Detailed by Total of Location and ATM in Jayapura City, 2020</i> .....   | 284 |
| 9.1.3      | Banyaknya Anjungan Tunai Mandiri Dirinci Menurut Uang Pecahan Yang Disediakan di Kota Jayapura, 2020<br><i>Number of Automated Teller Machine Detailed by Money Denomination Supplied in Jayapura City, 2020</i> .....                                | 285 |
| 9.1.4      | Jumlah Aktiva Rupiah Dan Valuta Asing Bank di Kota Jayapura, 2016-2020 (juta rupiah)<br><i>Total Bank's Assets Rupiah and Foreign Exchange in Jayapura City, 2016-2020 (million rupiah)</i> .....   | 286 |

|            |   |     |
|------------|---|-----|
| 9.1.5      | Posisi Simpanan Masyarakat Rupiah dan Valuta Asing Dirinci Menurut Jenis Simpanan di Kota Jayapura, 2020 (juta rupiah)<br><i>Position of Public Deposits in Rupiah and Foreign Exchange Detailed by Type of Savings in Jayapura City, 2020 (million rupiah) .....</i> | 287 |
| 9.1.6      | Posisi Pinjaman Rupiah dan Valuta Asing Dirinci Menurut Sektor Ekonomi di Kota Jayapura, 2018-2020 (juta rupiah)<br><i>Position of Loans in Rupiah And Foreign Exchange Detailed by Economic Sectors in Jayapura City, 2018-2020 (million rupiah) .....</i>           | 288 |
| 9.1.7      | Posisi Pinjaman Rupiah dan Valuta Asing Dirinci Menurut Jenis Penggunaan di Kota Jayapura, 2020 (juta rupiah)<br><i>Position of Loans in Rupiah And Foreign Exchange Detailed by Type Usage in Jayapura City, 2020 (million rupiah) .....</i>                         | 289 |
| 9.1.8      | Posisi Kredit Usaha Mikro, Kecil & Menengah Dirinci Menurut Skala Usaha di Kota Jayapura, 2020 (juta rupiah)<br><i>Position of Business Loans Micro, Small &amp; Medium Enterprises Detailed by Scale Enterprises in Jayapura City, 2020 (million rupiah) ....</i>    | 290 |
| 9.1.9      | Posisi Kredit Usaha Mikro, Kecil & Menengah Dirinci Menurut Jenis Penggunaan di Kota Jayapura, 2020 (juta rupiah)<br><i>Position of Business Loans Micro, Small &amp; Medium Enterprises Detailed by Type Usage in Jayapura City, 2020 (million rupiah) .....</i>     | 291 |
| 9.1.10     | Posisi Kredit Usaha Mikro, Kecil & Menengah Dirinci Menurut Sektor Ekonomi di Kota Jayapura, 2020 (juta rupiah)<br><i>Position of Business Loans Micro, Small &amp; Medium Enterprises Detailed by Economic Sectors in Jayapura City, 2020 (million rupiah) ..</i>    | 292 |
| <b>9.2</b> | <b>KOPERASI</b>   |     |
|            | <b>COOPERATIVE</b>  |     |
| 9.2.1      | Jumlah Koperasi Aktif Menurut Kecamatan di Kota Jayapura, 2017–2020<br><i>Number of Active Cooperative by Subdistrict in Jayapura Municipality, 2017–2020 .....</i>   | 293 |
| 9.2.2      | Jumlah Koperasi Menurut Jenis Koperasi dan Kecamatan di Kota Jayapura, 2020<br><i>Number of Cooperative by Kind of Cooperative and Subdistrict in Jayapura Municipality, 2020 .....</i>   | 294 |

**10. PENGELUARAN PENDUDUK/POPULATION EXPENDITURE**

|      |  |     |
|------|--|-----|
| 10.1 | Persentase Pengeluaran Rata-rata per Kapita Sebulan untuk Makanan dan Bukan Makanan Penduduk Kota Jayapura (persen), 2020<br><i>Percentage of Average per Capita of Expenditure for Food Consumption and Secondary Goods, 2020</i> .....                     | 303 |
| 10.2 | Persentase Pengeluaran per Kapita Sebulan Menurut Kelompok Komoditas di Kota Jayapura, 2019 dan 2020<br><i>Percentage of Monthly Expenditure per Capita by Commodity Group in Jayapura Municipality, 2019 and 2020</i> .....                                 | 304 |
| 10.3 | Rata-rata Pengeluaran Per Kapita Sebulan Menurut Golongan Pengeluaran Per Kapita Sebulan di Kota Jayapura, 2019 dan 2020<br><i>Monthly Average Expenditure per Capita by Per Capita Spending Group a Month in Jayapura Municipality, 2019 and 2020</i> ..... | 305 |

**11. PERDAGANGAN/TRADE**

|      |   |     |
|------|---|-----|
| 11.1 | Realisasi Pengadaan dan Penyaluran Gula Pasir di Kota Jayapura (ton), 2020<br><i>Realization of Supply and Distibution of Sugar in Jayapura City(ton), 2020</i> .....               | 315 |
| 11.2 | Realisasi Pengadaan dan Penyaluran Tepung Terigu Di Kota Jayapura, 2020 (Ton)<br><i>Realization of Supply and Distibution of Wheat Flour in Jayapura City, 2020 (Ton)</i> .....     | 316 |
| 11.3 | Realisasi Pengadaan dan Penyaluran Garam Di Kota Jayapura, 2020 (Ton)<br><i>Realization of Supply and Distibution of Salt in Jayapura City, 2020 (Ton)</i> .....                    | 317 |
| 11.4 | Realisasi Pengadaan dan Penyaluran Minyak Goreng Di Kota Jayapura, 2020 (Liter)<br><i>Realization of Supply and Distibution of Cooking Oil in Jayapura City, 2020 (Liter)</i> ..... | 318 |

|            |   |     |
|------------|---|-----|
| <b>12.</b> | <b>SISTEM NERACA REGIONAL/SYSTEM OF REGIONAL ACCOUNTS</b>   |     |
| 12.1       | Produk Domestik Regional Bruto Atas Dasar Harga Berlaku Menurut Lapangan Usaha di Kota Jayapura (miliar rupiah), 2016–2020<br><i>Gross Regional Domestic Product at Current Market Prices by Industry in Jayapura Municipality (billion rupiahs), 2016–2020 .....</i>                             | 331 |
| 12.2       | Produk Domestik Regional Bruto Atas Dasar Harga Konstan 2010 Menurut Lapangan Usaha di Kota Jayapura (miliar rupiah), 2016–2020<br><i>Gross Regional Domestic Product at 2010 Constant Market Prices by Industry in Jayapura Municipality (billion rupiahs), 2016–2020.....</i>                   | 333 |
| 12.3       | Distribusi Persentase Produk Domestik Regional Bruto Atas Dasar Harga Berlaku Menurut Lapangan Usaha di Kota Jayapura, 2016–2020<br><i>Percentage Distribution of Gross Regional Domestic Product at Current Market Prices by Industry in Jayapura Municipality, 2016–2020.....</i>               | 335 |
| 12.4       | Laju Pertumbuhan Produk Domestik Regional Bruto Atas Dasar Harga Konstan 2010 Menurut Lapangan Usaha di Kota Jayapura (persen), 2017–2020<br><i>Growth Rate of Gross Regional Domestic Product at 2010 Constant Market Prices by Industry in Jayapura Municipality (percent), 2017–2020 .....</i> | 337 |
| 12.5       | Produk Domestik Regional Bruto Atas Dasar Harga Berlaku Menurut Jenis Pengeluaran di Kota Jayapura (miliar rupiah), 2016–2020<br><i>Gross Regional Domestic Product at Current Market Prices by Type of Expenditure in Jayapura Municipality (billion rupiahs), 2016–2020.....</i>                | 339 |
| 12.6       | Produk Domestik Regional Bruto Atas Dasar Harga Konstan 2010 Menurut Jenis Pengeluaran di Kota Jayapura (miliar rupiah), 2016–2020<br><i>Gross Regional Domestic Product at 2010 Constant Market Prices by Type of Expenditure in Jayapura Municipality (billion rupiahs), 2016–2020 .....</i>    | 340 |

|            |   |     |
|------------|---|-----|
| <b>13.</b> | <b>PERBANDINGAN ANTAR KABUPATEN/<br/>KOTA/ REGENCY/MUNICIPAL COMPARISON</b>   |     |
| 13.1       | Jumlah Penduduk Menurut Kabupaten/<br>Kota di Provinsi Papua (ribu), 2016–2020<br><i>Population by Regency/Municipality in Papua Province (thousand),<br/>2016–2020</i> .....   | 349 |
| 13.2       | Laju Pertumbuhan Produk Domestik Regional Bruto<br>Atas Dasar Harga Konstan 2010 Menurut Kabupaten/<br>Kota di Provinsi Papua (persen), 2016–2020<br><i>Rate of Growth of Gross Regional Domestic Products at Constant<br/>2010 Prices by Regency/Municipality in Papua Province (percent),<br/>2016–2020</i> ..... | 351 |
| 13.3       | Jumlah Penduduk Miskin Menurut Kabupaten/<br>Kota di Provinsi Papua (ribu), 2016–2020<br><i>Number of Poor Population by Regency/Municipality in Papua<br/>Province (thousand), 2016–2020</i> .....   | 353 |
| 13.4       | Indeks Pembangunan Manusia Menurut<br>Kabupaten/Kota di Provinsi Papua, 2016–2020<br><i>Human Development Index by Regency/Municipality in Papua<br/>Province, 2016–2020</i> .....  | 355 |

<https://jayapurakota.bps.go.id>

## DAFTAR GAMBAR/LIST OF FIGURES

Halaman  
Page

### DAFTAR GAMBAR/LIST OF PICTURES

|     |   |     |
|-----|---|-----|
| 1.1 | Luas Daerah menurut Kecamatan (%), 2020<br><i>Area of Subdistrict (%), 2020</i> .....   | 7   |
| 2.1 | Jumlah Desa menurut Kecamatan , 2020<br><i>Number of Villages by Subdistrict , 2020</i> .....   | 21  |
| 2.2 | Jumlah Pegawai Negeri Sipil Menurut Jabatan dan<br>Jenis Kelamin di Kota Jayapura, Desember 2020<br><i>Number of Civil Servants by Occupation and Sex in Jayapura Municipality,<br/>December 2020</i> .....                       | 22  |
| 3.1 | Jumlah Penduduk Menurut Kecamatan di Kota Jayapura, 2020<br><i>Population by Subdistrict in Jayapura Municipality, 2020</i> .....   | 41  |
| 3.2 | Kepadatan Penduduk Menurut Kecamatan di Kota Jayapura, 2020 (km <sup>2</sup> )<br><i>Population Density by Subdistrict in Jayapura Municipality, 2020 (sq.km)</i>   | 42  |
| 4.1 | Jumlah Sekolah di Kota Jayapura, 2020<br><i>Number of School in Jayapura Municipality, 2020</i> .....   | 59  |
| 4.2 | Jumlah Guru di Kota Jayapura, 2020<br><i>Number of Teacher in Jayapura Municipality, 2020</i> .....   | 60  |
| 5.1 | Luas Panen Tanaman Sayuran dan Buah-buahan Semusim<br>Menurut Jenis Tanaman di Kota Jayapura (ha), 2020<br><i>Harvested Area of Seasonal Vegetables and Fruits by Kind of Plant in<br/>Jayapura Municipality (ha), 2020</i> ..... | 131 |
| 5.2 | Produksi Tanaman Sayuran dan Buah-buahan Semusim<br>Menurut Jenis Tanaman di Kota Jayapura (ton), 2020<br><i>Production of Seasonal Vegetables and Fruits by Kind of Plant in Jayapura<br/>Municipality (ha), 2020</i> .....      | 132 |
| 6.1 | Jumlah Pelanggan Air Menurut Kecamatan di Kota Jayapura, 2020<br><i>Number of Water Customers by Subdistrict in Jayapura Municipality,<br/>2020</i> .....   | 239 |



|       |   |     |
|-------|---|-----|
| 6.2   | Jumlah Air yang Disalurkan Menurut Kecamatan di Kota Jayapura, 2020<br><i>Number of Distributed Water by Subdistrict in Jayapura Municipality, 2020</i> .....   | 240 |
| 7.1   | Jumlah Rumah Makan/Restoran Menurut Kecamatan di Kota Jayapura, 2017–2020<br><i>Number of Restaurants by Subdistrict in Jayapura Municipality, 2017–2020</i> .....  | 251 |
| 8.1   | Persentase Jalan Menurut Tipe Permukaan Jalan di Kota Jayapura (km), 2020<br><i>Percentage of Roads by Type of Roads in Jayapura Municipality, 2020</i>   | 263 |
| 8.2   | Persentase Jalan Menurut Kondisi Jalan di Kota Jayapura (km), 2020<br><i>Percentage of Roads by Condition of Roads in Jayapura Municipality, 2020</i> .....   | 264 |
| 9.1   | DATA BELUM TERSEDIA<br><i>Data is Not Available</i> .....   | 281 |
| 10.1  | Rata-rata Pengeluaran per Kapita Sebulan Menurut Kelompok Komoditas (rupiah) di Kota Jayapura, 2019 dan 2020<br><i>Monthly Average Expenditure per Capita by Commodity Group (rupiahs) in Jayapura Municipality, 2019 and 2020</i> .....                                  | 301 |
| 11.1  | Data Belum Tersedia 2<br><i>Data is Not Available 2</i> .....   | 313 |
| 12.1. | Produk Domestik Regional Bruto Atas Dasar Harga Berlaku Menurut Lapangan Usaha di Kota Jayapura (miliar rupiah), 2020<br><i>Gross Regional Domestic Product at Current Market Prices by Industry in Jayapura Municipality (billion rupiahs), 2020</i> .....               | 329 |
| 12.5  | Produk Domestik Regional Bruto Atas Dasar Harga Berlaku Menurut Jenis Pengeluaran di Kota Jayapura (miliar rupiah), 2020<br><i>Gross Regional Domestic Product at Current Market Prices by Type of Expenditure in Jayapura Municipality (billion rupiahs), 2020</i> ..... | 330 |
| 13.1  | Jumlah Penduduk Menurut Kabupaten/ Kota di Provinsi Papua (ribu), 2020<br><i>Population by Regency/Municipality in Papua Province (thousand), 2020</i> .....  | 347 |

|      |  |     |
|------|--|-----|
| 13.2 | Jumlah Penduduk Miskin Menurut Kabupaten/Kota di<br>Provinsi Papua (ribu), 2020<br><i>Number of Poor Population by Regency/Municipality in Papua Province<br/>(thousand), 2020</i> ..... | 348 |
|------|--|-----|

<https://jayapurakota.bps.go.id>

<https://jayapurakota.bps.go.id>

## PENJELASAN UMUM/EXPLANATORY NOTES

Tanda-tanda, satuan-satuan, dan lain-lainnya yang digunakan dalam publikasi ini adalah sebagai berikut:

*Symbols, measurement units, and acronyms which are used in this publication, are as follows:*

### 1. TANDA-TANDA/SYMBOLS

|   |       |
|---|-------|
| Data tidak tersedia/Data not available .....                      | : ... |
| Tidak ada atau nol /Null or zero .....                            | : -   |
| Data dapat diabaikan/Data negligible .....                        | : 0   |
| Tanda decimal/Decimal point .....                                 | : ,   |
| Data tidak dapat ditampilkan/Not applicable .....                 | : NA  |
| Angka estimasi/Estimated figures .....                            | : e   |
| Angka diperbaiki/Revised figures .....                            | : r   |
| Angka sementara/Preliminary figures .....                         | : x   |
| Angka sangat sementara/Very preliminary figures .....             | : xx  |
| Angka sangat sangat sementara/Very very preliminary figures ..... | : xxx |

### 2. SATUAN/UNITS

|  |   |
|--|---|
| barel/barrel .....                           | : 158,99 liter/litres = 1/6,2898 m <sup>3</sup> |
| hektar (ha)/hectare (ha) .....               | : 10 000 m <sup>2</sup>                         |
| kilometer (km)/kilometres (km) .....         | : 1 000 meter/meters (m)                        |
| knot/knot .....                              | : 1,8523 km/jam (km/hour)                       |
| kuintal/quintal .....                        | : 100 kg  |
| KWh .....                                    | : 1 000 Watt hour                               |
| MWh .....                                    | : 1 000 KWh                                     |
| liter (untuk beras)/litre (for rice) .....   | : 0,80 kg                                       |
| MMSCF .....                                  | : 1/35,3 m <sup>3</sup>                         |
| metrik ton (m.ton)/metric ton (m. ton) ..... | : 0,98421 long ton = 1 000 kg                   |
| ons/ounce .....                              | : 28,31 gram/grams                              |
| ton .....                                    | : 1 000 kg                                      |

Satuan lain: buah, dus, butir, helai/lembar, kaleng, batang, pulsa, ton kilometer (ton-km), jam, menit, persen (%).

*Other units: unit, pack, pieces, sheet, tin, pulse, ton-kilometres(ton-km), hour, minute, percent (%).*

Perbedaan angka di belakang koma disebabkan oleh pembulatan angka.

*The difference in decimal numbers is caused by rounding.*

## DAFTAR SINGKATAN/ LIST OF ABBREVIATIONS

|           |  |
|-----------|--|
| SI        | : Stasiun Iklim  |
| SIMPK     | : Stasiun Meteorologi Pertanian Khusus                                     |
| t.t       | : Tempat tidur   |
| BCG       | : Bacillus Calmette Guerin   |
| DPT       | : Difteri, Pertusis, Tetanus   |
| TT        | : Tetanus Toxoid   |
| IOT       | : Industri Obat Tradisional/ <i>Traditional Medicine Industry</i>          |
| IKOT      | : Industri Kecil Obat Tradisional/ <i>Traditional Medicine Small</i>       |
| Alkes     | : Alat kesehatan/ <i>Health Kits</i>                                       |
| PKRT      | : Perbekalan Kesehatan Rumah tangga/ <i>Household Health Logistics</i>     |
| Kompl     | : Komplemen/ <i>Complement</i>   |
| IRTP      | : Industri Pangan Produksi Rumah Tangga/ <i>Foods Home Industry</i>        |
| PBF       | : Pedagang Besar Farmasi/ <i>Pharmacy Whole-seller</i>                     |
| GFK       | : Gudang Farmasi Kab/Kota/Regency/ <i>Municipality Pharmacy Warehouse</i>  |
| RB        | : Rumah Bersalin/ <i>Delivery House</i>                                    |
| Pustu     | : Puskesmas pembantu/ <i>Auxiliary Public Health Center</i>                |
| BP        | : Balai Pengobatan/ <i>Polyclinic</i>                                      |
| TPS       | : Tempat Pembuangan Sementara / <i>landfill</i>                            |
| Jamkesmas | : Jaminan kesehatan masyarakat miskin/ <i>Poor public health insurance</i> |
| PJKMU     | : Program Jaminan Kesehatan Masyarakat Umum                                |
| SIUP      | : Surat Ijin Usaha Perdagangan/ <i>Trading Permission Letter</i>           |
| TDP       | : Tanda Daftar Perusahaan/ <i>Company Registration Identity</i>            |
| API       | : Angka Pengenal Importir/ <i>Importer's Identity Number</i>               |

## Statistik Kunci, 2017–2019

### Key Statistics, 2017–2019

| Rincian/Description  | Satuan/Unit                               | 2018   | 2019   | 2020 |
|--|---|--------|--------|------|
| (1)  | (2)                                       | (3)    | (4)    | (5)  |
| <b>SOSIAL/SOCIAL</b>   |   |        |        |      |
| Penduduk <sup>1</sup> /Population <sup>1</sup>   | ribu/thousand                             | 297,77 | 300,19 |      |
| Laju Pertumbuhan Penduduk <sup>1</sup> /Population Growth <sup>1</sup>   | %   | 1,38   | 0,81   |      |
| Angka Harapan Hidup <sup>1-e</sup> /Life Expectancy Rate <sup>1</sup>  | tahun/years                               | 70,15  | -      |      |
| Angka Melek Huruf Usia 15+/ <i>Literacy Rate Aged 15+</i>  | %   | 98,52  | 99,54  |      |
| Tingkat Partisipasi Angkatan Kerja -TPAK <sup>2,3</sup><br><i>Labour Force Participation Rate-LFPR<sup>2,3</sup></i>                         | %   | -      | -      |      |
| Tingkat Pengangguran Terbuka-TPT <sup>2</sup><br><i>Unemployment Rate-UR<sup>2</sup></i>   | %   | -      | -      |      |
| Penduduk Miskin <sup>4</sup> /Poor People <sup>4</sup>   | ribu/thousand                             | 33,73  | -      |      |
| Persentase Penduduk Miskin <sup>4</sup><br><i>Percentage of Poor People<sup>4</sup></i>  | %   | 11,37  | -      |      |
| Indeks Pembangunan Manusia-IPM <sup>5</sup><br><i>Human Development Index<sup>5</sup></i>  | -   | 79,58  | 80,16  |      |
| <b>EKONOMI/ECONOMIC</b>  |   |        |        |      |
| Produk Domestik Regional Bruto (PDRB) Harga Berlaku <sup>6</sup><br><i>Gross Regional Domestic Bruto (GRDP) at Current Price<sup>6</sup></i> | triliun rupiah<br><i>trillion rupiahs</i> | 30,41  | 32,6   |      |
| Laju Pertumbuhan Ekonomi <sup>8</sup> /Economic Growth <sup>7</sup>  | %   | 5,45   | 5,13   |      |
| PDRB Per Kapita Harga Berlaku <sup>6,8</sup><br><i>Per Capita of GRDP at Current Price<sup>6,8</sup></i>                                     | juta rupiah<br><i>million rupiahs</i>     | 102,14 | 108,61 |      |

- Catatan/Notes: <sup>1</sup> Hasil proyeksi penduduk Indonesia 2010–2035 (pertengahan tahun/Juni)/*The result of Indonesia population projection 2010–2035 (mid year/June)*
- <sup>2</sup> Kondisi Agustus/Condition at August
- <sup>3</sup> Menggunakan penimbang hasil proyeksi penduduk tahun 2010–2035/Weighted by the 2010–2035 population projection
- <sup>4</sup> Kondisi Maret/Condition at March
- <sup>5</sup> Sejak tahun 2010, IPM dihitung dengan metode baru. Komponen IPM metode baru adalah angka harapan hidup saat lahir, harapan lama sekolah, rata-rata lama sekolah, dan pengeluaran per kapita/*Since 2010, HDI was calculated using new method. New HDI component are life expectancy at birth, expected years of schooling, means years of schooling, and expenditure per capita*
- <sup>6</sup> Mulai tahun 2010 mengadopsi System of National Account 2008 (SNA 2008)/*Since 2010 is in line with System of National Account 2008 (SNA 2008)*
- <sup>7</sup> Menggunakan tahun dasar 2010 (2010=100)/*Using 2010 base year (2010=100)*
- <sup>8</sup> Menggunakan proyeksi penduduk berdasarkan hasil SP2010/*Using population projection based on SP2010*

**01**

# **GEOGRAFI DAN IKLIM** **GEOGRAPHY AND CLIMATE**



**KOTA JAYAPURA  
MEMILIKI LUAS 940 km<sup>2</sup>**

The image shows a map of Jayapura city divided into several districts, each represented by a different color: purple, green, teal, pink, and olive. A red location pin is placed on the olive-colored district, with a dotted line leading to a text box. A watermark URL is visible across the map.

**DISTRIK MUARA TAMI  
MERUPAKAN DISTRIK  
TERLUAS DENGAN  
LUAS 626,7 km<sup>2</sup>**



**BADAN PUSAT STATISTIK  
KOTA JAYAPURA**

**PENJELASAN TEKNIS**

1. Secara astronomis, Kota Jayapura terletak antara 137°27"-141°41" Bujur Timur dan 1°27"-3°49" Lintang Selatan,
2. Kota Jayapura memiliki luas 940 km<sup>2</sup> dan terbagi menjadi 5 distrik, Distrik Muaratami merupakan distrik terluas, yaitu mencapai 626,7 km<sup>2</sup>. Sementara itu distrik Jayapura Selatan merupakan distrik dengan luas wilayah terkecil, hanya mencapai 43,4 km<sup>2</sup> atau hanya 4,62 persen dari total luas Kota Jayapura,
3. Kota Jayapura terdiri dari 5 distrik yaitu: Distrik Muaratami, Distrik Heram, Distrik Abepura, Distrik Jayapura Selatan, dan Distrik Jayapura Utara,
4. Kota Jayapura dibatasi oleh daratan dan lautan, Disebelah utara berbatasan langsung dengan lautan pasifik, sebelah timur berbatasan dengan Papua New Guinea, sementara itu disebelah selatan berbatasan dengan Kabupaten Kerom dan sebelah barat berbatasan dengan Kabupaten Jayapura,

**TECHNICAL NOTES**

1. *Astronomically, Jayapura Municipality locates between 137°27"-141°41" east longitude and 1°27"-3°49" south latitude,*
2. *Jayapura Municipality has an area of 940 km<sup>2</sup> and is divided into 5 districts, Muaratami district is the widest district, reaching 626,7 km<sup>2</sup>, Meanwhile South Jayapura subdistrict is a district with the smallest area, only reaching 43,4 km<sup>2</sup> or only 4,62 percent of the total area of Jayapura Municipality,*
3. *Jayapura Municipality consists of 5 subdistrict namely: Muara Tami district, Heram district, Abepura district, South Jayapura district, and North Jayapura district,*
4. *Jayapura Municipality bordered by land and sea, In the north it is bordered by the Pacific Ocean, in the east it borders Papua New Guinea, while in the south it borders Kerom Regency and in the west it borders Jayapura Regency,*



**ULASAN****DESCRIPTION**

## GEOGRAFI

Kota Jayapura adalah Ibukota Provinsi Papua dengan luas wilayah 940 km<sup>2</sup>, Distrik Muara Tami menjadi distrik dengan wilayah terluas di Kota Jayapura yang menempati 66,67 persen wilayah Provinsi Papua atau seluas 626,7 km<sup>2</sup>, Sebaliknya Distrik Jayapura Selatan menjadi distrik dengan wilayah terkecil di Kota Jayapura dengan luas 43,4 km<sup>2</sup> atau menempati 4,62 persen wilayah Kota Jayapura, Distrik Abepura menempati 16,56 persen wilayah Kota Jayapura atau memiliki luas 155,7 km<sup>2</sup>,

Distrik Jayapura Selatan sebagai Ibukota Kota Jayapura menjadi pusat pemerintahan dan perekonomian di Kota Jayapura, Data dari Dinas Perhubungan Kota Jayapura menunjukkan Distrik Muara Tami dan Distrik Heram menjadi distrik yang memiliki jarak terjauh dengan ibukota Kota Jayapura yaitu 40 km dan 17 km, Sebaliknya, Jayapura Selatan dan Distrik Abepura adalah kabupaten dengan jarak terdekat dengan ibukota Kota Jayapura yaitu 1 km dan 9 km,

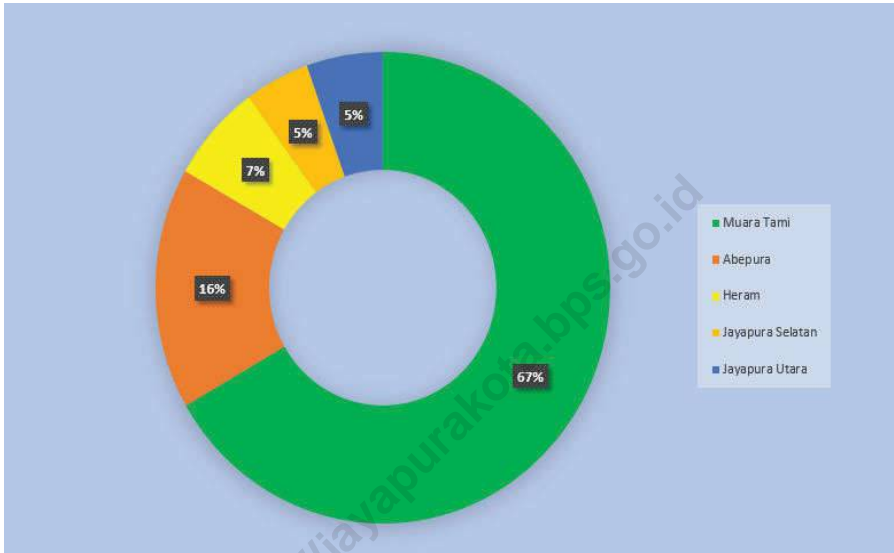
## GEOGRAPHY

*Jayapura Municipality is capital of Papua Province which has total area 940 square-km, Muara Tami District becomes the largest district in Jayapura Municipality which occupies 66,67 percent of Jayapura Municipality area or has total area 626,7 square-km, In contrast, Jayapura Selatan District becomes the smallest area in Jayapura Municipality with total area 43,4 square-km or occupies 4,62 percent of Jayapura Municipality area, Abepura district occupies 16,56 percent of Jayapura Municipality area or has a total area of 155,7 square km,*

*Jayapura Selatan District which is capital of Jayapura Municipality has become government and economic center in Jayapura Municipality, Data from Transportation Service of Jayapura Municipality shows Muara Tami District and Heram District become the furthest districts from Jayapura Municipality with 40 km and 17 km, In contrary, Jayapura Selatan District and Abepura District are the nearest regencies with Jayapura Municipality with 1 km and 9 km,*

**Gambar**  
**Figures** 1,1

**Luas Daerah menurut Kecamatan (%), 2020**  
**Area of Subdistrict (%), 2020**



Sumber/Source : Berdasarkan Peraturan Menteri Dalam Negeri No, 66 Tahun 2011 tanggal 28 Desember 2011  
Based on Minister Of Home Affairs Regulation No 66/2011, December 28, 2011

## 1.1 KEADAAN GEOGRAFI GEOGRAPHY CONDITION

**Tabel** 1.1.1 **Luas Daerah dan Jumlah Pulau Menurut Kecamatan di Kota Jayapura, 2020**  
*Total Area and Number of Islands by Subdistrict in Jayapura Municipality, 2020*

| Kecamatan<br><i>Subdistrict</i> | Ibukota Kecamatan<br><i>Capital of Subdistrict</i> | Luas<br><i>Total Area</i><br>(km <sup>2</sup> /sq,km) |
|---------------------------------|--|---|
| (1)                             | (2)  | (3)   |
| Muara Tami                      | Skouw Mabo   | 626,7   |
| Abepura                         | Kota Baru  | 155,7   |
| Heram                           | Waena  | 63,2  |
| Jayapura Selatan                | Entrop   | 43,4  |
| Jayapura Utara                  | Tanjung Ria  | 51  |
| <b>Kota Jayapura</b>            |  | <b>940</b>  |

Lanjutan Tabel/*Continued Table 1.1.1*

| Kecamatan<br><i>Subdistrict</i> | Persentase terhadap Luas Kota<br><i>Percentage to City Area</i> | Jumlah Pulau*<br><i>Number of Islands</i> |
|---------------------------------|---|---|
| (1)                             | (4)   | (5)                                       |
| Muara Tami                      | 66,67   | -   |
| Abepura                         | 16,56   | -   |
| Heram                           | 6,72  | -   |
| Jayapura Selatan                | 4,62  | -   |
| Jayapura Utara                  | 5,43  | -   |
| <b>Kota Jayapura</b>            | <b>100</b>  | <b>-</b>                                  |

Sumber/*Source*: BAPPEDA Kota Jayapura/*BAPPEDA of Jayapura Municipality*

**Tabel**  
**Table** 1.1.2

**Tinggi Wilayah dan Jarak ke Ibukota Kota Menurut  
Kecamatan di Kota Jayapura, 2020**  
*Altitude and Distance to the Capital of Municipality by  
Subdistrict in Jayapura Municipality, 2020*

| <b>Kecamatan<br/>Subdistrict</b> | <b>Tinggi Wilayah (mdpl)<br/>Altitude (m,a,s,l)</b> | <b>Jarak ke Ibukota<br/>Distance to the Capital</b> |
|----------------------------------|---|---|
| (1)                              | (2)   | (3)   |
| Muara Tami                       | 30  | 40  |
| Abepura                          | 10  | 9   |
| Heram                            | 100   | 17  |
| Jayapura Selatan                 | 100   | 1   |
| Jayapura Utara                   | 500   | 16  |
| <b>Kota Jayapura</b>             |   |   |

Sumber/Source: Dinas Perhubungan Kota Jayapura/Transportation Service of Jayapura Municipality

## 1.2 KEADAAN IKLIM CLIMATE CONDITION

**Tabel** 1.2.1 **Pengamatan Unsur Iklim Menurut Bulan di Stasiun Jayapura, 2020**  
**Table** 1.2.1 **Observation of Climate Elements By Months at Jayapura Station, 2020**

| Bulan<br>Month      | Suhu/Temperature (°C)* |                      |                     | 87Kelembaban/Humidity (%)* |                      |                     |
|---------------------|------------------------|----------------------|---------------------|----------------------------|----------------------|---------------------|
|                     | Minimum                | Rata-rata<br>Average | Maksimum<br>Maximum | Minimum                    | Rata-rata<br>Average | Maksimum<br>Maximum |
| (1)                 | (2)                    | (3)                  | (4)                 | (5)                        | (6)                  | (7)                 |
| Januari/January     | 25,9                   | 28,5                 | 32,2                | 76                         | 82                   | 91                  |
| Februari/February   | 25,6                   | 28,2                 | 32,2                | 74                         | 82                   | 94                  |
| Maret/March         | 25,8                   | 28,3                 | 31,8                | 78                         | 84                   | 91                  |
| April/April         | 25,8                   | 28,4                 | 31,9                | 75                         | 85                   | 93                  |
| Mei/May             | 26,5                   | 29,1                 | 32,1                | 78                         | 85                   | 89                  |
| Juni/June           | 26,0                   | 28,6                 | 31,6                | 82                         | 85                   | 92                  |
| Juli/July           | 25,8                   | 28,4                 | 31,8                | 79                         | 86                   | 93                  |
| Agustus/August      | 25,7                   | 28,1                 | 31,2                | 77                         | 86                   | 95                  |
| September/September | 26,1                   | 28,6                 | 31,6                | 79                         | 85                   | 90                  |
| Oktober/October     | 25,7                   | 28,4                 | 31,5                | 80                         | 86                   | 92                  |
| November/November   | 25,6                   | 28,4                 | 31,3                | 77                         | 87                   | 97                  |
| Desember/December   | 25,8                   | 28,4                 | 31,5                | 80                         | 87                   | 94                  |

Lanjutan Tabel/*Continued Table 1.2.1*

| Bulan<br><i>Month</i>       | Kecepatan Angin (m/det)<br><i>Wind Velocity (m/sec)*</i> |                             |                            | Tekanan Udara/ <i>Atmospheric Pressure</i><br>(mb)* |                             |                            |
|-----------------------------|--|-----------------------------|----------------------------|---|-----------------------------|----------------------------|
|                             | Minimum  | Rata-rata<br><i>Average</i> | Maksimum<br><i>Maximum</i> | Minimum   | Rata-rata<br><i>Average</i> | Maksimum<br><i>Maximum</i> |
| (1)                         | (8)  | (9)                         | (10)                       | (11)  | (12)                        | (13)                       |
| Januari/ <i>January</i>     | 0  | 2                           | 9                          | 1007,6  | 1010,5                      | 1013,4                     |
| Februari/ <i>February</i>   | 0  | 2                           | 9                          | 1009,0  | 1011,3                      | 1014,0                     |
| Maret/ <i>March</i>         | 0  | 2                           | 10                         | 1009,4  | 1011,4                      | 1013,7                     |
| April/ <i>April</i>         | 0  | 2                           | 10                         | 1009,1  | 1011,6                      | 1013,7                     |
| Mei/ <i>May</i>             | 0  | 2                           | 10                         | 1008,7  | 1011,3                      | 1013,8                     |
| Juni/ <i>June</i>           | 0  | 2                           | 9                          | 1009,3  | 1011,0                      | 1013,0                     |
| Juli/ <i>July</i>           | 0  | 2                           | 10                         | 1008,9  | 1010,3                      | 1012,2                     |
| Agustus/ <i>August</i>      | 0  | 2                           | 10                         | 1008,3  | 1011,3                      | 1014,2                     |
| September/ <i>September</i> | 0  | 2                           | 10                         | 1008,6  | 1011,2                      | 1013,1                     |
| Oktober/ <i>October</i>     | 0  | 2                           | 11                         | 1008,5  | 1010,6                      | 1013,0                     |
| November/ <i>November</i>   | 0  | 2                           | 11                         | 1008,4  | 1010,7                      | 1013,9                     |
| Desember/ <i>December</i>   | 0  | 2                           | 10                         | 1007,6  | 1009,9                      | 1012,3                     |

Lanjutan Tabel/*Continued Table 1.2.1*

| <b>Bulan<br/>Month</b> | <b>Jumlah Curah Hujan<br/>Number of Precipitation<br/>(mm)*</b> | <b>Jumlah Hari Hujan<br/>(hari)<br/>Number of Rainy Days<br/>(day)*</b> | <b>Penyinaran Matahari<br/>Duration of Sunshine<br/>(%)*</b> |
|------------------------|---|---|--|
| (1)                    | (14)  | (15)  | (16)   |
| Januari/January        | 112   | 22  | 48   |
| Februari/February      | 166   | 17  | 52   |
| Maret/March            | 136   | 27  | 44   |
| April/April            | 286   | 24  | 59   |
| Mei/May                | 133   | 18  | 67   |
| Juni/June              | 202   | 17  | 63   |
| Juli/July              | 149   | 14  | 62   |
| Agustus/August         | 150   | 16  | 59   |
| September/September    | 143   | 19  | 67   |
| Oktober/October        | 209   | 18  | 62   |
| November/November      | 347   | 19  | 51   |
| Desember/December      | 136   | 18  | 55   |

Sumber/*Source*: Badan Meteorologi, Klimatologi, dan Geofisika / Meteorological, Climatological and Geophysics Agency



**KOTA JAYAPURA  
MEMILIKI PEGAWAI  
NEGERI SIPIL SEBANYAK  
4.116 ORANG**

**1.660  
PEGAWAI  
LAKI-LAKI**

**2.456  
PEGAWAI  
PEREMPUAN**



**PENJELASAN TEKNIS****TECHNICAL NOTES**

1. Desa adalah satuan wilayah yang ditempati oleh sejumlah penduduk sebagai kesatuan masyarakat termasuk di dalamnya kesatuan masyarakat hukum yang mempunyai organisasi pemerintahan terendah dan langsung di bawah camat serta berhak menyelenggarakan rumah tangga sendiri dalam ikatan negara kesatuan Republik Indonesia (RI). Ciri utama desa adalah kepala desanya dipilih oleh masyarakat setempat.
  2. Kelurahan adalah satuan wilayah yang ditempati oleh sejumlah penduduk yang mempunyai organisasi pemerintahan terendah langsung di bawah camat dan tidak berhak menyelenggarakan rumah tangga sendiri. Ciri utama kelurahan adalah kepala kelurahannya (lurah) sebagai pegawai negeri dan tidak dipilih oleh rakyat.
  3. Pemerintahan Indonesia menganut sistem presidensial yang berdasarkan Pancasila. Pancasila terdiri atas lima dasar, yaitu:
    1. Ketuhanan Yang Maha Esa;
    2. Kemanusiaan yang adil dan beradab;
    3. Persatuan Indonesia;
    4. Kerakyatan yang dipimpin oleh hikmat kebijaksanaan
1. *A village refers to the territory which is under the jurisdiction of the lowest administration unit of the Indonesian government. This includes the community which is headed by a village head who ranks directly below the subdistrict head. The heads of desa are democratically elected by the community.*
  2. *Kelurahan refers to the territory which is under the jurisdiction of the lowest administration unit of the Indonesian government. The heads of kelurahan (lurah) are appointed as public servants.*
  3. *The Indonesian Government follows the presidential system based on the Five Principles (Pancasila). Pancasila consists of five principles, namely:*
    1. *The Belief in One God;*
    2. *A just and civilized humanism;*
    3. *Unity of Indonesia;*
    4. *Democratic citizenship led by wise guidance born of*

- dalam permusyawaratan perwakilan;
5. Keadilan sosial bagi seluruh rakyat Indonesia.
- representative consultation;*
5. *Social just for all the people of Indonesia.*

<https://jayapurakota.bps.go.id>

**ULASAN****DESCRIPTION****2.1. WILAYAH ADMINISTRATIF**

Wilayah administratif Kota Jayapura terbagi dalam 5 distrik dengan rincian sebanyak 14 kampung dan 25 kelurahan. Distrik Abepura memiliki jumlah kampung/kelurahan terbanyak (11 kampung/kelurahan) dan Distrik Heram memiliki jumlah kampung/kelurahan paling sedikit (5 kampung/kelurahan).

**2.2. DEWAN PERWAKILAN RAKYAT DAERAH**

Ulasan belum tersedia dikarenakan ketidakterersediaan data.

**2.3. PEGAWAI NEGERI SIPIL**

Pemerintahan yang baik tentunya ditunjang oleh kuantitas serta kualitas pegawai yang terdapat didalamnya. Pada tahun 2020, terdapat sebanyak 4.116 orang pegawai negeri sipil (PNS) otonom di lingkungan Pemerintah Daerah Kota Jayapura. Di tahun 2020, sebagian besar PNS otonom ini merupakan Iulusan Strata 1 (S1) yang mencapai hingga 2.133 orang. Jika ditinjau berdasarkan golongannya, separuh PNS otonom di Kota Jayapura berada pada golongan III (49,34 persen).

**2.1. ADMINISTRATIVE AREA**

*Jayapura City consisted of 5 subdistricts which covered 14 villages and 25 wards. Abepura Subdistrict has the largest number of villages and wards (11 villages/ward) and Heram Subdistrict has the smallest number of villages and wards (5 villages/ward).*

**2.2. THE REGIONAL HOUSE OF REPRESENTATIVE**

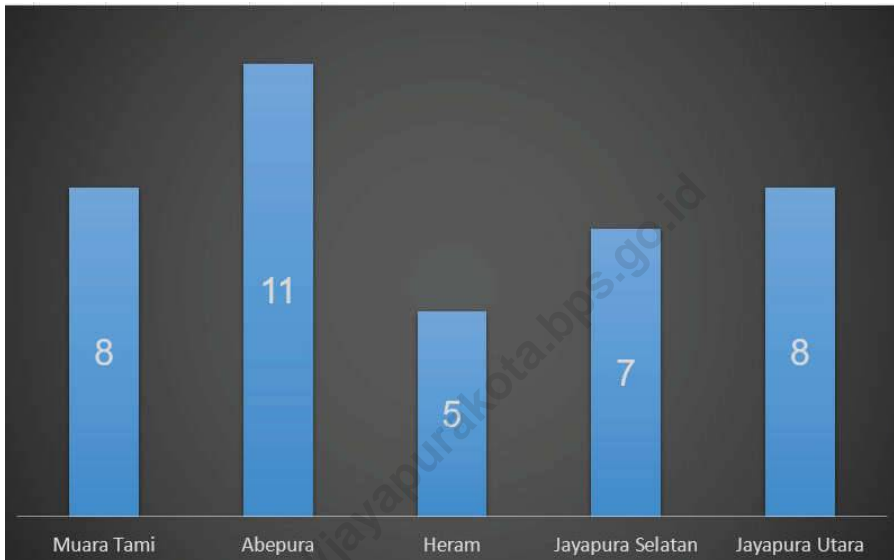
*Description is not available yet.*

**2.3. CIVIL SERVANTS**

*A good government is determine too by quantity also quality of employee of it. In 2020, there were 4.116 people of regional civil servant in area of Regional Government of Jayapura City . In 2020, most of this regional civil servant was Bachelor Degrees graduate reached to 2,133 people. If analyzed by hierarchy, half of regional civil servant in Jayapura City was in 3rd (49.34 percent).*

**Gambar** 2.1  
**Figures**

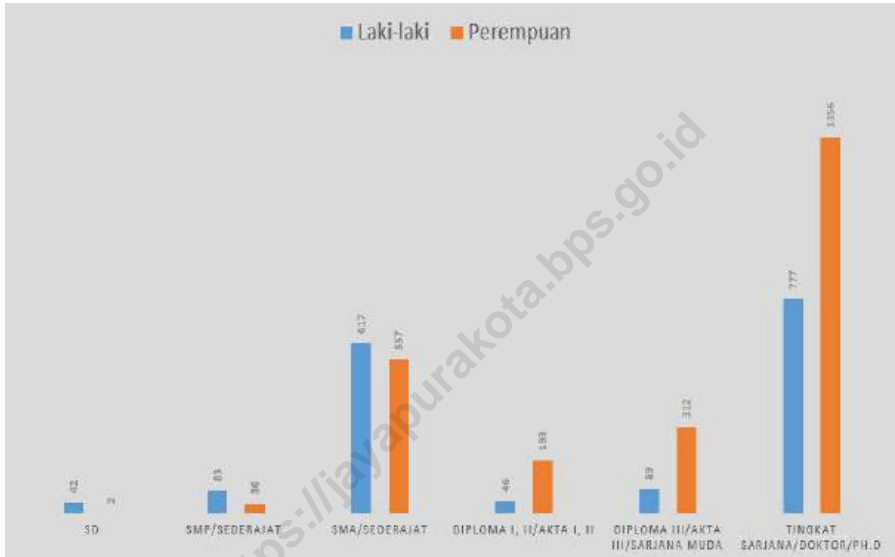
**Jumlah Desa menurut Kecamatan , 2020**  
**Number of Villages by Subdistrict , 2020**



Catatan/Note: <sup>1</sup>Termasuk Unit Permukiman Transmigrasi (UPT)/Include Transmigration Settlement Unit  
 Sumber/Source: Peraturan Kepala Badan Pusat Statistik Nomor 1 Tahun 2020 Tanggal 5 Februari 2020 tentang Perubahan Atas Peraturan Kepala Badan Pusat Statistik Nomor 3 Tahun 2020 tentang Kode dan Nama Wilayah Kerja Statistik Tahun 2020/Chief Statistician Regulation Number 1/2020, February 5 2020, as a revision of Chief Statistician Regulation Number 3 of 2020 on Code and Name of Regional Level of Data Collection.

**Gambar** 2.2  
**Figures**

**Jumlah Pegawai Negeri Sipil Menurut Jabatan dan Jenis Kelamin di Kota Jayapura, Desember 2020**  
**Number of Civil Servants by Occupation and Sex in Jayapura Municipality, December 2020**



Sumber/Source: Badan Kepegawaian Daerah Kota Jayapura / Civil Service Agency of Jayapura Municipality

## 2.1 WILAYAH ADMINISTRATIF ADMINISTRATIVE AREA

**Tabel** 2.1.1 Jumlah Desa<sup>1</sup>/Kelurahan Menurut Kecamatan di Kota Jayapura, 2016–2020  
**Table** 2.1.1 Number of Villages<sup>1</sup>/Kelurahan by Subdistrict in Jayapura Municipality, 2016–2020

| Kecamatan<br>Subdistrict | 2016      | 2017      | 2018      | 2019      | 2020      |
|--------------------------|-----------|-----------|-----------|-----------|-----------|
| (1)                      | (2)       | (3)       | (4)       | (5)       | (6)       |
| Muara Tami               | 8         | 8         | 8         | 8         | 8         |
| Abepura                  | 11        | 11        | 11        | 11        | 11        |
| Heram                    | 5         | 5         | 5         | 5         | 5         |
| Jayapura Selatan         | 7         | 7         | 7         | 7         | 7         |
| Jayapura Utara           | 8         | 8         | 8         | 8         | 8         |
| <b>Kota Jayapura</b>     | <b>39</b> | <b>39</b> | <b>39</b> | <b>39</b> | <b>39</b> |

Catatan/Note: <sup>1</sup>Termasuk Unit Permukiman Transmigrasi (UPT)/Include Transmigration Settlement Unit

Sumber/Source: Peraturan Kepala Badan Pusat Statistik Nomor 1 Tahun 2020 Tanggal 5 Februari 2020 tentang Perubahan Atas Peraturan Kepala Badan Pusat Statistik Nomor 3 Tahun 2020 tentang Kode dan Nama Wilayah Kerja Statistik Tahun 2020/Chief Statistician Regulation Number 1/2020, February 5 2020, as a revision of Chief Statistician Regulation Number 3 of 2020 on Code and Name of Regional Level of Data Collection.

## 2.2 DEWAN PERWAKILAN RAKYAT DAERAH REGIONAL HOUSE OF REPRESENTATIVE

**Tabel** 2.2.1 Jumlah Anggota Dewan Perwakilan Rakyat Daerah Menurut Partai Politik dan Jenis Kelamin di Kota Jayapura, 2020  
*Number of Regional House of Representatives's Members by Political Parties and Sex in Jayapura Regency/Municipality 2020*

| Partai Politik<br><i>Political Parties</i> | Laki-laki<br><i>Male</i> | Perempuan<br><i>Female</i> | Jumlah<br><i>Total</i> |
|--|--------------------------|----------------------------|------------------------|
| (1)  | (2)                      | (3)                        | (4)                    |
| GOLKAR                                     | 4                        | 2                          | 6                      |
| PDIP                                       | 3                        | 2                          | 5                      |
| GERINDRA                                   | 2                        | 0                          | 2                      |
| DEMOKRAT                                   | 1                        | 2                          | 3                      |
| HANURA                                     | 1                        | 1                          | 2                      |
| PAN  | 3                        | 0                          | 3                      |
| PKPI                                       | 1                        | 0                          | 1                      |
| PPP  | 1                        | 0                          | 1                      |
| NASDEM                                     | 3                        | 1                          | 4                      |
| PKB  | 3                        | 0                          | 3                      |
| PERINDO                                    | 1                        | 1                          | 2                      |
| PKS  | 1                        | 1                          | 2                      |
| PSI  | 2                        | 0                          | 2                      |
| PARTAI BERKARYA                            | 2                        | 0                          | 2                      |
| <b>Kota Jayapura</b>                       | <b>28</b>                | <b>10</b>                  | <b>38</b>              |

Sumber/Source: Sekretariat DPRD Kota Jayapura / Secretariat of Regional House of Representatives of Jayapura Municipality



## 2.3 SUMBER DAYA MANUSIA HUMAN RESOURCES

**Tabel 2.3.1** Jumlah Pegawai Negeri Sipil Menurut Jabatan dan Jenis Kelamin di Kota Jayapura, Desember 2019 dan Desember 2020  
*Number of Civil Servants by Occupation and Sex in Jayapura Municipality, December 2019 dan December 2020*

| Jabatan<br><i>Occupation</i>                             | 2019                     |                            | Jumlah<br><i>Total</i> |
|--|--------------------------|----------------------------|------------------------|
|  | Laki-laki<br><i>Male</i> | Perempuan<br><i>Female</i> |                        |
| (1)  | (2)                      | (3)                        | (4)                    |
| <b>Fungsional Tertentu</b><br><i>Specific Functional</i> | 375                      | 1 436                      | 1 811                  |
| <b>Fungsional Umum</b><br><i>Staf General Functional</i> | 875                      | 663                        | 1 538                  |
| <b>Struktural/Structural</b>                             |                          |                            |                        |
| Eselon V/5th Echelon                                     | 5                        | 7                          | 12                     |
| Eselon IV/4th Echelon                                    | 297                      | 281                        | 578                    |
| Eselon III/3rd Echelon                                   | 80                       | 64                         | 144                    |
| Eselon II/2nd Echelon                                    | 28                       | 5                          | 33                     |
| Eselon I/1st Echelon                                     | -                        | -                          | -                      |
| <b>Jumlah/Total</b>                                      | <b>1 660</b>             | <b>2 456</b>               | <b>4 116</b>           |

Lanjutan Tabel/*Continued Table 2.3.1*

| Jabatan<br><i>Occupation</i>                             | 2020                     |                            | Jumlah<br><i>Total</i> |
|--|--------------------------|----------------------------|------------------------|
|  | Laki-laki<br><i>Male</i> | Perempuan<br><i>Female</i> |                        |
| (1)  | (5)                      | (6)                        | (7)                    |
| <b>Fungsional Tertentu</b><br><i>Specific Functional</i> | ...                      | ...                        | ...                    |
| <b>Fungsional Umum</b><br><i>Staf General Functional</i> | ...                      | ...                        | ...                    |
| <b>Struktural/Structural</b>                             |                          |                            |                        |
| Eselon V/5th Echelon                                     | ...                      | ...                        | ...                    |
| Eselon IV/4th Echelon                                    | ...                      | ...                        | ...                    |
| Eselon III/3rd Echelon                                   | ...                      | ...                        | ...                    |
| Eselon II/2nd Echelon                                    | ...                      | ...                        | ...                    |
| Eselon I/1st Echelon                                     | ...                      | ...                        | ...                    |
| <b>Jumlah/Total</b>                                      | ...                      | ...                        | ...                    |

Sumber/*Source*: Badan Kepegawaian Daerah Kota Jayapura / *Civil Service Agency of Jayapura Municipality*

**Tabel**  
**Table** 2.3.2

**Jumlah Pegawai Negeri Sipil Menurut Tingkat Pendidikan dan Jenis Kelamin di Kota Jayapura, Desember 2019 dan Desember 2020**  
**Number of Civil Servants by Educational Level and Sex in Jayapura Municipality, December 2019 and December 2020**

| Tingkat Pendidikan<br><i>Educational Level</i>                            | 2019                     |                            |                        |
|---|--------------------------|----------------------------|------------------------|
|   | Laki-laki<br><i>Male</i> | Perempuan<br><i>Female</i> | Jumlah<br><i>Total</i> |
| (1)   | (2)                      | (3)                        | (4)                    |
| Sampai dengan SD<br><i>Up to Primary School</i>                           | 42                       | 2                          | 44                     |
| SMP/Sederajat<br><i>General Vocational Junior High School</i>             | 83                       | 36                         | 125                    |
| SMA/Sederajat<br><i>General/Vocational Senior High School</i>             | 617                      | 557                        | 1 174                  |
| Diploma I, II/Akta I, II<br><i>Diploma I, II/Akta I, II</i>               | 46                       | 193                        | 239                    |
| Diploma III/Akta III/Sarjana Muda<br><i>Diploma III/Akta III/Bachelor</i> | 89                       | 312                        | 401                    |
| Tingkat Sarjana/Doktor/Ph.D<br><i>University Graduates</i>                | 777                      | 1 356                      | 2 133                  |
| <b>Jumlah/Total</b>   | <b>1 660</b>             | <b>2 456</b>               | <b>4 116</b>           |

Lanjutan Tabel/Continued Table 2.3.2

| Tingkat Pendidikan<br><i>Educational Level</i>                            | 2020                     |                            |                        |
|---|--------------------------|----------------------------|------------------------|
|   | Laki-laki<br><i>Male</i> | Perempuan<br><i>Female</i> | Jumlah<br><i>Total</i> |
| (1)   | (2)                      | (3)                        | (4)                    |
| Sampai dengan SD<br><i>Up to Primary School</i>                           | ...                      | ...                        | ...                    |
| SMP/Sederajat<br><i>General Vocational Junior High School</i>             | ...                      | ...                        | ...                    |
| SMA/Sederajat<br><i>General/Vocational Senior High School</i>             | ...                      | ...                        | ...                    |
| Diploma I, II/Akta I, II<br><i>Diploma I, II/Akta I, II</i>               | ...                      | ...                        | ...                    |
| Diploma III/Akta III/Sarjana Muda<br><i>Diploma III/Akta III/Bachelor</i> | ...                      | ...                        | ...                    |
| Tingkat Sarjana/Doktor/Ph.D<br><i>University Graduates</i>                | ...                      | ...                        | ...                    |
| <b>Jumlah/Total</b>   | ...                      | ...                        | ...                    |

Sumber/Source: Badan Kepegawaian Daerah Kota Jayapura / *Civil Service Agency of Jayapura Municipality*

**Tabel**  
**Table** 2.3.2

**Jumlah Pegawai Negeri Sipil Menurut Tingkat  
Kepangkatan dan Jenis Kelamin di Kota Jayapura,  
Desember 2019 dan Desember 2020**  
*Number of Civil Servants by Hierarchy and Sex in Jayapura  
Municipality, December 2019 and December 2020*

| Pangkat/Golongan/Ruang<br>Hierarchy | 2019              |                     |                 |
|-------------------------------------|-------------------|---------------------|-----------------|
|                                     | Laki-laki<br>Male | Perempuan<br>Female | Jumlah<br>Total |
| (1)                                 | (2)               | (3)                 | (4)             |
| 1. I/A (Juru Muda)                  | 5                 | 1                   | 6               |
| 2. I/B (Juru Muda Tingkat I)        | 23                | 1                   | 24              |
| 3. I/C (Juru)                       | 32                | 23                  | 55              |
| 4. I/D (Juru Tingkat I)             | 44                | 9                   | 53              |
| <b>Golongan I/Range I</b>           | <b>104</b>        | <b>34</b>           | <b>138</b>      |
| 5. II/A (Pengatur Muda)             | 115               | 125                 | 240             |
| 6. II/B (Pengatur Muda Tingkat I)   | 267               | 191                 | 458             |
| 7. II/C (Pengatur)                  | 116               | 127                 | 243             |
| 8. II/D (Pengatur Tingkat I)        | 90                | 114                 | 204             |
| <b>Golongan II/Range II</b>         | <b>588</b>        | <b>557</b>          | <b>1 145</b>    |
| 9. III/A (Penata Muda)              | 143               | 298                 | 441             |
| 10. III/B (Penata Muda Tingkat I)   | 185               | 329                 | 514             |
| 11. III/C (Penata)                  | 187               | 370                 | 557             |
| 12. III/D (Penata Tingkat I)        | 185               | 334                 | 519             |
| <b>Golongan III/Range III</b>       | <b>700</b>        | <b>1 331</b>        | <b>2 031</b>    |
| 13. IV/A (Pembina)                  | 139               | 283                 | 422             |
| 14. IV/B (Pembina Tingkat I)        | 107               | 245                 | 352             |
| 15. IV/C (Pembina Utama Muda)       | 22                | 6                   | 28              |
| 16. IV/D (Pembina Utama Madya)      | -                 | -                   | -               |
| 17. IV/E (Pembina Utama)            | -                 | -                   | -               |
| <b>Golongan IV/Range IV</b>         | <b>268</b>        | <b>534</b>          | <b>802</b>      |
| <b>Jumlah/Total</b>                 | <b>1 660</b>      | <b>2 456</b>        | <b>4 116</b>    |

Lanjutan Tabel/*Continued Table 2.3.3*

| Pangkat/Golongan/Ruang<br><i>Hierarchy</i> | 2020                     |                            |                        |
|--|--------------------------|----------------------------|------------------------|
|  | Laki-laki<br><i>Male</i> | Perempuan<br><i>Female</i> | Jumlah<br><i>Total</i> |
| (1)  | (5)                      | (6)                        | (7)                    |
| 1. I/A (Juru Muda)                         | ...                      | ...                        | ...                    |
| 2. I/B (Juru Muda Tingkat I)               | ...                      | ...                        | ...                    |
| 3. I/C (Juru)                              | ...                      | ...                        | ...                    |
| 4. I/D (Juru Tingkat I)                    | ...                      | ...                        | ...                    |
| <b>Golongan I/Range I</b>                  | ...                      | ...                        | ...                    |
| 5. II/A (Pengatur Muda)                    | ...                      | ...                        | ...                    |
| 6. II/B (Pengatur Muda Tingkat I)          | ...                      | ...                        | ...                    |
| 7. II/C (Pengatur)                         | ...                      | ...                        | ...                    |
| 8. II/D (Pengatur Tingkat I)               | ...                      | ...                        | ...                    |
| <b>Golongan II/Range II</b>                | ...                      | ...                        | ...                    |
| 9. III/A (Penata Muda)                     | ...                      | ...                        | ...                    |
| 10. III/B (Penata Muda Tingkat I)          | ...                      | ...                        | ...                    |
| 11. III/C (Penata)                         | ...                      | ...                        | ...                    |
| 12. III/D (Penata Tingkat I)               | ...                      | ...                        | ...                    |
| <b>Golongan III/Range III</b>              | ...                      | ...                        | ...                    |
| 13. IV/A (Pembina)                         | ...                      | ...                        | ...                    |
| 14. IV/B (Pembina Tingkat I)               | ...                      | ...                        | ...                    |
| 15. IV/C (Pembina Utama Muda)              | ...                      | ...                        | ...                    |
| 16. IV/D (Pembina Utama Madya)             | ...                      | ...                        | ...                    |
| 17. IV/E (Pembina Utama)                   | ...                      | ...                        | ...                    |
| <b>Golongan IV/Range IV</b>                | ...                      | ...                        | ...                    |
| <b>Jumlah/Total</b>                        | ...                      | ...                        | ...                    |

Sumber/*Source*: Badan Kepegawaian Daerah Kota Jayapura / *Civil Service Agency of Jayapura Municipality*

## 2.4 KEUANGAN PEMERINTAH GOVERNMENT FINANCE

**Tabel 2.4.1** Realisasi Pendapatan Pemerintah Kota Jayapura Menurut Jenis Pendapatan (ribu rupiah), 2017–2020  
*Actual Jayapura Municipal Government Revenues by Kind of Revenues (thousand rupiahs), 2017–2020*

| Jenis Pendapatan/Kind of Revenues  | 2017 | 2018 |
|--|------|------|
| (1)  | (2)  | (3)  |
| <b>1. Pendapatan Asli Daerah (PAD)/Regional Revenue</b>  | ...  | ...  |
| 1.1 Pajak Daerah/Regional Tax  | ...  | ...  |
| 1.2 Retribusi Daerah/Regional Retribution  | ...  | ...  |
| 1.3 Hasil Perusahaan Milik Daerah dan Pengelolaan Kekayaan Daerah yang Dipisahkan/Regional-Owned Company Revenue and Separated Management of Regional Wealth | ...  | ...  |
| 1.4 Lain-lain PAD yang Sah/Other Regional Revenue  | ...  | ...  |
| <b>2. Dana Perimbangan/Balance Funds</b>   | ...  | ...  |
| 2.1 Bagi Hasil Pajak/Tax Sharing Revenue   | ...  | ...  |
| 2.2 Bagi Hasil Bukan Pajak/Sumber Daya Alam/Non-Tax Sharing Revenue/Natural Resources  | ...  | ...  |
| 2.3 Dana Alokasi Umum/General Allocation Fund  | ...  | ...  |
| 2.4 Dana Alokasi Khusus/Special Allocation Fund  | ...  | ...  |
| <b>3. Lain-lain Pendapatan yang Sah/Other Revenue</b>  | ...  | ...  |
| 3.1 Pendapatan Hibah/Grant   | ...  | ...  |
| 3.2 Dana Darurat/Emergency Fund  | ...  | ...  |
| 3.3 Dana Bagi Hasil Pajak dari Provinsi dan Pemerintah Daerah Lainnya/Tax Sharing Revenue from Provincial and Other Regional Governments                     | ...  | ...  |
| 3.4 Dana Penyesuaian dan Otonomi Daerah/Regional Adjustment and Autonomy Fund  | ...  | ...  |
| 3.5 Bantuan Keuangan dari Provinsi atau Pemerintah Daerah Lainnya/Financial Assistance from Provincial or Other Regional Governments                         | ...  | ...  |
| 3.6 Lainnya/Others   | ...  | ...  |
| <b>Jumlah/Total</b>  | ...  | ...  |

Lanjutan Tabel/Continued Table 2.4.1

| Jenis Pendapatan/Kind of Revenues  | 2019 | 2020 |
|--|------|------|
| (1)  | (4)  | (5)  |
| <b>1. Pendapatan Asli Daerah (PAD)/Regional Revenue</b>  | ...  | ...  |
| 1.1 Pajak Daerah/Regional Tax  | ...  | ...  |
| 1.2 Retribusi Daerah/Regional Retribution  | ...  | ...  |
| 1.3 Hasil Perusahaan Milik Daerah dan Pengelolaan Kekayaan Daerah yang Dipisahkan/Regional-Owned Company Revenue and Separated Management of Regional Wealth | ...  | ...  |
| 1.4 Lain-lain PAD yang Sah/Other Regional Revenue  | ...  | ...  |
| <b>2. Dana Perimbangan/Balance Funds</b>   | ...  | ...  |
| 2.1 Bagi Hasil Pajak/Tax Sharing Revenue   | ...  | ...  |
| 2.2 Bagi Hasil Bukan Pajak/Sumber Daya Alam/Non-Tax Sharing Revenue/Natural Resources  | ...  | ...  |
| 2.3 Dana Alokasi Umum/General Allocation Fund  | ...  | ...  |
| 2.4 Dana Alokasi Khusus/Special Allocation Fund  | ...  | ...  |
| <b>3. Lain-lain Pendapatan yang Sah/Other Revenue</b>  | ...  | ...  |
| 3.1 Pendapatan Hibah/Grant   | ...  | ...  |
| 3.2 Dana Darurat/Emergency Fund  | ...  | ...  |
| 3.3 Dana Bagi Hasil Pajak dari Provinsi dan Pemerintah Daerah Lainnya/Tax Sharing Revenue from Provincial and Other Regional Governments                     | ...  | ...  |
| 3.4 Dana Penyesuaian dan Otonomi Daerah/Regional Adjustment and Autonomy Fund  | ...  | ...  |
| 3.5 Bantuan Keuangan dari Provinsi atau Pemerintah Daerah Lainnya/Financial Assistance from Provincial or Other Regional Governments                         | ...  | ...  |
| 3.6 Lainnya/Others   | ...  | ...  |
| <b>Jumlah/Total</b>  | ...  | ...  |

Sumber/Source: Badan Pendapatan Daerah Kota Jayapura Kota Jayapura / Regional Revenue Office of Jayapura Municipality



**Tabel**  
**Table** 2.4.2

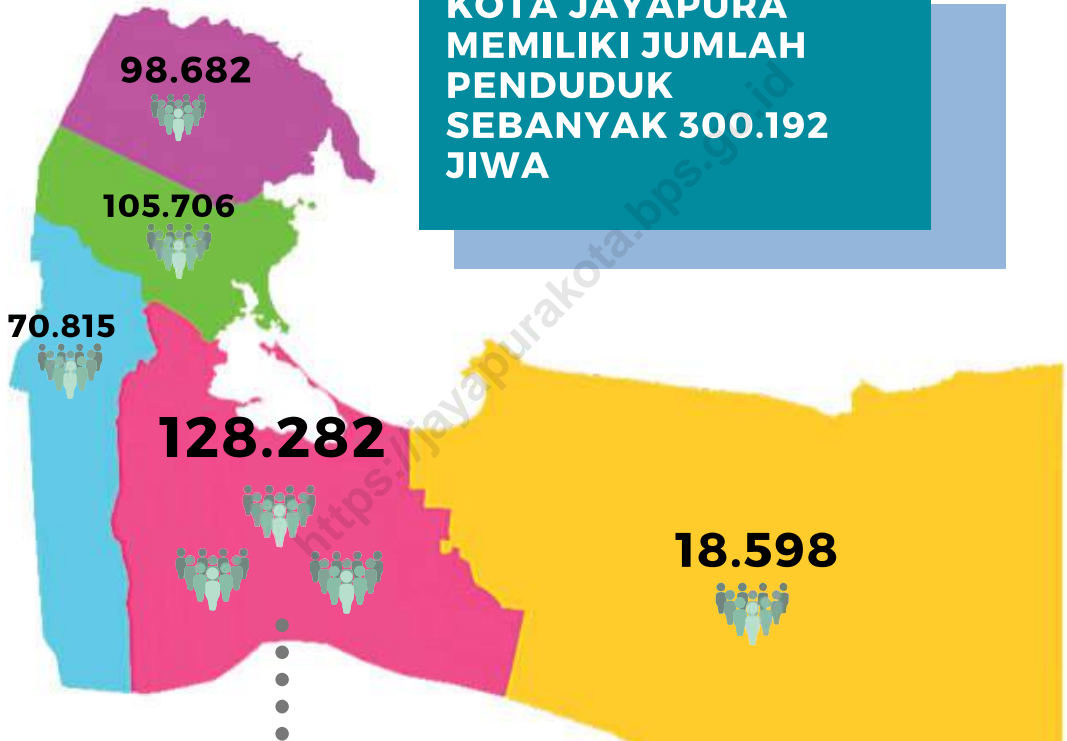
**Realisasi Belanja Pemerintah Kota Jayapura Menurut  
Jenis Belanja (ribu rupiah), 2017–2020**  
*Actual Jayapura Municipal Government Expenditures by  
Kind of Expenditures (thousand rupiahs), 2017–2020*

| Jenis Pendapatan<br><i>Kind of Revenues</i>                         | 2017 | 2018 |
|---|------|------|
| (1)   | (2)  | (3)  |
| <b>1. Belanja Tidak Langsung/<i>Indirect Expenditures</i></b>       | ...  | ...  |
| 1.1 Belanja Pegawai/ <i>Personnel Expenditures</i>                  | ...  | ...  |
| 1.2 Belanja Bunga/ <i>Interest Expenditures</i>                     | ...  | ...  |
| 1.3 Belanja Subsidi/ <i>Subsidies Expenditures</i>                  | ...  | ...  |
| 1.4 Belanja Hibah/ <i>Grant Expenditures</i>                        | ...  | ...  |
| 1.5 Belanja Bantuan Sosial/ <i>Social Aid Expenditures</i>          | ...  | ...  |
| 1.6 Belanja Bagi Hasil/ <i>Sharing Fund Expenditure</i>             | ...  | ...  |
| 1.7 Belanja Bantuan Keuangan/ <i>Financial Aids Expenditures</i>    | ...  | ...  |
| 1.8 Belanja Tidak Terduga/ <i>Unpredicted Expenditures</i>          | ...  | ...  |
| <b>2. Belanja Langsung/<i>Direct Expenditures</i></b>               | ...  | ...  |
| 2.1 Belanja Pegawai/ <i>Personnel Expenditures</i>                  | ...  | ...  |
| 2.2 Belanja Barang dan Jasa/ <i>Goods and Services Expenditures</i> | ...  | ...  |
| 2.3 Belanja Modal/ <i>Capital Expenditure</i>                       | ...  | ...  |
| <b>Jumlah/<i>Total</i></b>  | ...  | ...  |

Lanjutan Tabel/Continued Table 2.4.2

| Jenis Pendapatan<br>Kind of Revenues                        | 2019 | 2020 |
|---|------|------|
| (1)   | (4)  | (5)  |
| <b>1. Belanja Tidak Langsung/Indirect Expenditures</b>      | ...  | ...  |
| 1.1 Belanja Pegawai/Personnel Expenditures                  | ...  | ...  |
| 1.2 Belanja Bunga/Interest Expenditures                     | ...  | ...  |
| 1.3 Belanja Subsidi/Subsidies Expenditures                  | ...  | ...  |
| 1.4 Belanja Hibah/Grant Expenditures                        | ...  | ...  |
| 1.5 Belanja Bantuan Sosial/Social Aid Expenditures          | ...  | ...  |
| 1.6 Belanja Bagi Hasil/Sharing Fund Expenditure             | ...  | ...  |
| 1.7 Belanja Bantuan Keuangan/Financial Aids Expenditures    | ...  | ...  |
| 1.8 Belanja Tidak Terduga/Unpredicted Expenditures          | ...  | ...  |
| <b>2. Belanja Langsung/Direct Expenditures</b>              | ...  | ...  |
| 2.1 Belanja Pegawai/Personnel Expenditures                  | ...  | ...  |
| 2.2 Belanja Barang dan Jasa/Goods and Services Expenditures | ...  | ...  |
| 2.3 Belanja Modal/Capital Expenditure                       | ...  | ...  |
| <b>Jumlah/Total</b>   | ...  | ...  |

Sumber/Source: Badan Pendapatan Daerah Kota Jayapura Kota Jayapura / Regional Revenue Office of Jayapura Municipality



**PENJELASAN TEKNIS**

1. Penduduk adalah semua orang yang telah berdomisili selama 6 bulan atau lebih dan/atau mereka yang berdomisili kurang dari 6 bulan tetapi bertujuan menetap.
2. Laju pertumbuhan penduduk adalah angka yang menunjukkan tingkat pertambahan penduduk dalam jangka waktu tertentu. Angka ini dinyatakan sebagai persentase dari penduduk dasar.
3. Kepadatan penduduk menunjukkan jumlah penduduk untuk setiap kilometer persegi luas wilayah. Luas wilayah yang dimaksud adalah luas seluruh daratan pada suatu wilayah administrasi.
4. Rasio Jenis Kelamin (RJK) adalah perbandingan jumlah penduduk laki-laki dengan jumlah penduduk perempuan per 100 penduduk perempuan.

**TECHNICAL NOTES**

1. *Population Refers to people living in a certain area who have stayed for six months or more, or those persons who intend to stay even though their length of stay was less than six months.*
2. *Population Growth refers to the annual rate of population growth, expressed as a percentage of the base population.*
3. *Population Density is the population per unit of land area, for example, the number of persons per square kilometre.*
4. *Sex Ratio is the ratio of the number of males to the number of females in a given area and time, usually expressed as the number of males for every 100 females.*

<https://jayapurakota.bps.go.id>

**ULASAN****DESCRIPTION****3.1. PENDUDUK**

Pada tahun 2020 jumlah penduduk di Kota Jayapura sebesar 75.788 jiwa, meningkat 1,87 persen dari tahun sebelumnya. Jumlah penduduk laki-laki sebesar 40.013 jiwa dan perempuan 35.775 jiwa dengan rasio jenis kelamin sebesar 111,85.

Berdasarkan kelompok umur, penduduk Kota Jayapura didominasi oleh penduduk usia produktif (15-64 tahun) sebesar 67,26 persen. Jika dilihat dari persebaran, penduduk Kota Jayapura didominasi di distrik Batom dengan jumlah 4.873 atau 6,43 persen dari total penduduk.

**3.2. KETENAGAKERJAAN**

Penduduk usia kerja didefinisikan dengan penduduk usia 15 tahun ke atas. Di tahun 2020, penduduk usia kerja di Kota Jayapura sebanyak 51.429 jiwa. Secara lebih lanjut, jumlah angkatan kerja di Kota Jayapura adalah sebanyak 46.491 jiwa (90,40 persen) yang didominasi oleh laki-laki (25.583 jiwa).

Jumlah penduduk bekerja di Kota Jayapura adalah sebanyak 45.732 jiwa yang juga didominasi oleh laki-laki (54,87 persen). Meski begitu, peran perempuan dalam ketenagakerjaan di Kota Jayapura tidak bisa diabaikan karena perannya sebagai pekerja keluarga atau pekerja tak dibayar (34,54 persen).

**3.1. POPULATION**

*In 2020 the population of Jayapura Municipality was 75.788 peoples, it growth 1,87 percent from last year. The population of men is 40.013 peoples and woman 35.775 peoples, sex ration is 111,85.*

*Based on age group, population of Jayapura Municipality was dominated by productive age population (15-64 years old) by 67,26 percent. The population distribution in Jayapura Municipality was dominated in Batom Subdistrict by 4.873 peoples or 6,43 percent from the total population.*

**3.2. EMPLOYMENT**

*The working-age population is defined by people aged 15 years old and above. In 2020, the working-age population in Jayapura Municipality was 51.429 million people. In addition, the number of the economically active population in Jayapura Municipality was 46.491 people (90,40 percent) which was dominated by men (25.583 people).*

*The number of the working population in Jayapura Municipality was 45.732 people which was also dominated by men (54,87 percent). However, the role of women in the employment situation in Jayapura Municipality could not be ignored because of their role as a family worker or unpaid worker (34,54 percent).*

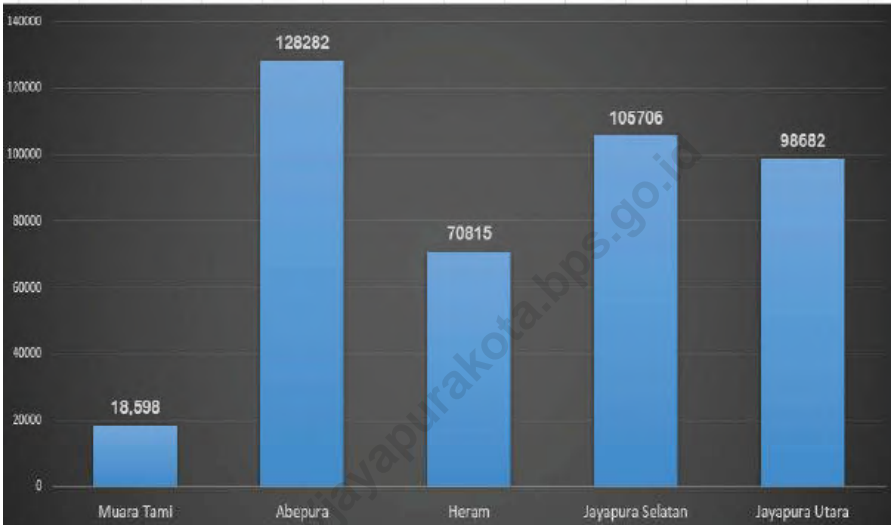
Secara lebih lanjut, penduduk bekerja di Kota Jayapura mendominasi di sektor pertanian (38.794 jiwa). Hal ini mungkin erat kaitannya dengan pendidikan tertinggi pada penduduk bekerja yang didominasi pada level pendidikan sekolah dasar atau dibawahnya (34.600 jiwa).

*Furthermore, the working population in Jayapura Municipality dominated in the agricultural sector (38.794 people). This situation might relate to school attainment in the working population that was dominated in the level of primary school or below (34.600 people).*

<https://jayapurakota.bps.go.id>

**Gambar** 3.1  
**Figures**

**Jumlah Penduduk Menurut Kecamatan di Kota Jayapura, 2020**  
**Population by Subdistrict in Jayapura Municipality, 2020**



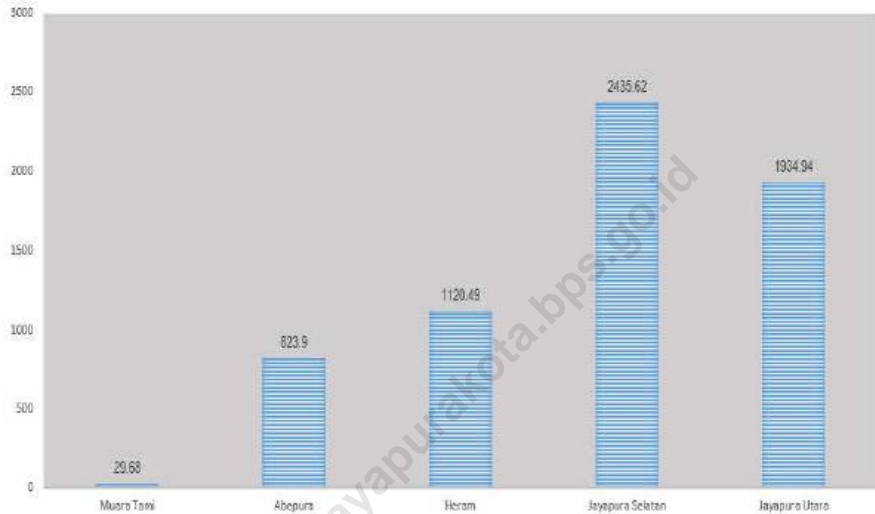
Catatan/Note: <sup>1</sup> Data dari Hasil Proyeksi Penduduk Indonesia 2010–2035 (Pertengahan tahun/Juni)/Data from the result of Indonesia Population Projection 2010–2035 (mid year/June)

Sumber/Source: Dinas Kependudukan dan Pencatatan Sipil Kota Jayapura/Population and Civil Registration Agency of Jayapura Municipality



**Gambar** 3.2  
**Figures**

**Kepadatan Penduduk Menurut Kecamatan di Kota Jayapura, 2020 (km<sup>2</sup>)**  
**Population Density by Subdistrict in Jayapura Municipality, 2020 (sq.km)**



Catatan/Note: <sup>1</sup> Data dari Hasil Proyeksi Penduduk Indonesia 2010–2035 (Pertengahan tahun/Juni)/Data from the result of Indonesia Population Projection 2010–2035 (mid year/June)

Sumber/Source: Dinas Kependudukan dan Pencatatan Sipil Kota Jayapura/Population and Civil Registration Agency of Jayapura Municipality

**3.1 PENDUDUK  
POPULATION**

**Tabel 3.1.1 Penduduk, Laju Pertumbuhan Penduduk per Tahun, Distribusi Persentase Penduduk, Kepadatan Penduduk, Rasio Jenis Kelamin Penduduk Menurut Kecamatan di Kota Jayapura, 2020**  
*Population, Annual Population Growth Rate, Percentage Distribution of Population, Population Density, and Population Sex Ratio by Subdistrict in Jayapura Municipality, 2020*

| Kecamatan<br>Subdistrict | Penduduk<br>Population | Laju Pertumbuhan Penduduk per<br>Tahun 2019–2020<br>Annual Population Growth Rate (%)<br>2019–2020 |
|--------------------------|------------------------|--|
| (1)                      | (2)                    | (3)  |
| Muara Tami               | 13 325                 | 1,27   |
| Abepura                  | 86 251                 | 1,16   |
| Heram                    | 47 532                 | 1,14   |
| Jayapura Selatan         | 79 554                 | 1,22   |
| Jayapura Utara           | 77 098                 | 1,20   |
| <b>Kota Jayapura</b>     | <b>303 760</b>         |  |

Lanjutan Tabel/*Continued Table 3.1.1*

| <b>Kecamatan<br/>Subdistrict</b> | <b>Persentase Penduduk<br/>Percentage of Total Population</b> | <b>Kepadatan Penduduk per km<sup>2</sup><br/>Population Density per sq.km</b> |
|----------------------------------|---|---|
| <b>(1)</b>                       | <b>(7)</b>  | <b>(8)</b>  |
| Muara Tami                       | 4,39  | 21,26   |
| Abepura                          | 28,39   | 553,96  |
| Heram                            | 15,65   | 752,09  |
| Jayapura Selatan                 | 26,19   | 1 833,04  |
| Jayapura Utara                   | 25,38   | 1 511,73  |
| <b>Kota Jayapura</b>             | <b>100</b>  |   |

Lanjutan Tabel/*Continued Table* 3.1.1

| Kecamatan<br><i>Subdistrict</i> | Jenis Kelamin/ <i>Sex</i> |                            | Rasio Jenis<br>Kelamin<br><i>Population Sex<br/>Ratio</i> |
|---------------------------------|---------------------------|----------------------------|---|
|                                 | Laki-Laki<br><i>Male</i>  | Perempuan<br><i>Female</i> |   |
| (1)                             | (9)                       | (10)                       | (11)  |
| Muara Tami                      | 7 129                     | 6 196                      | 115   |
| Abepura                         | 46 372                    | 39 879                     | 116   |
| Heram                           | 25 632                    | 21 900                     | 117   |
| Jayapura Selatan                | 42 296                    | 37 258                     | 114   |
| Jayapura Utara                  | 41 058                    | 36 040                     | 114   |
| <b>Kota jayapura</b>            | <b>162 487</b>            | <b>141 273</b>             |   |

Catatan/*Note*: <sup>1</sup>Data dari Hasil Proyeksi Penduduk Indonesia 2010–2035 (Pertengahan tahun/Juni)/*Data from the result of Indonesia Population Projection 2010–2035 (mid year/June)*

Sumber/*Source*: BPS/ *BPS-Statistics Indonesia*

### 3.2 KETENAGAKERJAAN EMPLOYMENT

**Tabel 3.2.1** Jumlah Penduduk Berumur 15 Tahun Keatas Menurut Jenis Kegiatan Selama Seminggu yang Lalu dan Jenis Kelamin di Kota Jayapura, 2020  
*Population Aged 15 Years and Over by Type of Activity During The Previous Week and Sex in Jayapura Municipality, 2020*

| Kegiatan Utama<br><i>Main Activity</i>                      | Jenis Kelamin/Sex        |                            |                        |
|---|--------------------------|----------------------------|------------------------|
|   | Laki-Laki<br><i>Male</i> | Perempuan<br><i>Female</i> | Jumlah<br><i>Total</i> |
| (1)   | (2)                      | (3)                        | (4)                    |
| <b>Angkatan Kerja</b><br><i>Economically Active</i>         | <b>94 903</b>            | <b>54 901</b>              | <b>149 804</b>         |
| Bekerja/ <i>Working</i>                                     | 85 104                   | 47 291                     | 132 395                |
| Pengangguran Terbuka<br><i>Unemployment</i>                 | 9 799                    | 7 610                      | 17 409                 |
| <b>Bukan Angkatan Kerja</b><br><i>Economically Inactive</i> | <b>32 894</b>            | <b>54 746</b>              | <b>87 640</b>          |
| Sekolah/ <i>Attending School</i>                            | 13 662                   | 14 078                     | 27 740                 |
| Mengurus Rumah Tangga<br><i>Housekeeping</i>                | 7 881                    | 38 335                     | 46 216                 |
| Lainnya/ <i>Others</i>                                      | 11 351                   | 2 333                      | 13 684                 |
| <b>Jumlah/Total</b>   | <b>127 797</b>           | <b>109 647</b>             | <b>237 444</b>         |

Sumber/Source: BPS, Survei Angkatan Kerja Nasional (Sakernas) Agustus/BPS-Statistics Indonesia, August National Labor Force Survey

**Tabel** 3.2.2  
**Table**

**Penduduk Berumur 15 Tahun ke Atas Menurut Pendidikan Tertinggi yang Ditamatkan dan Jenis Kegiatan Selama Seminggu yang Lalu di Kota Jayapura, 2020**  
*Population 15 Years of Age and Over by Educational Attainment and Type of Activity During the Previous Week in Jayapura Municipality, 2020*

| Pendidikan Tertinggi yang Ditamatkan <sup>1</sup><br><i>Educational Attainment<sup>1</sup></i> | Angkatan Kerja/ <i>Economically Active</i> |  |  | Persentase Bekerja terhadap Angkatan Kerja<br><i>Percentage of Working to Economically Active</i> |
|--|--|--|--|---|
|  | Bekerja<br><i>Working</i>                  | Pengangguran <sup>2</sup><br><i>Unemployment<sup>2</sup></i> | Jumlah Angkatan Kerja<br><i>Total of Economically Active</i> |   |
| (1)  | (2)  | (3)  | (4)  | (5)   |
| 0  | 16 222                                     | 1 749  | 17 971   | 90,27   |
| 1  | 16 130                                     | 1 538  | 17 668   | 91,29   |
| 2  | 63 839                                     | 9 140  | 72 979   | 87,48   |
| 3  | 36 204                                     | 4 982  | 41 186   | 98,90   |
| <b>Jumlah/Total</b>  | <b>132 395</b>                             | <b>17 409</b>  | <b>149 804</b>   | <b>88,38</b>  |

Lanjutan Tabel/*Continued Table 3.2.2*

| Pendidikan Tertinggi yang Ditamatkan <sup>1</sup><br><i>Educational Attainment<sup>1</sup></i> | Bukan Angkatan Kerja<br><i>Not Economically Active</i> | Jumlah Total   | Persentase Angkatan Kerja terhadap Penduduk Usia Kerja<br><i>Percentage of Economically Active to Working Age Population</i> |
|--|--|----------------|--|
| (1)  | (6)  | (7)            | (8)  |
| 0  | 12 557   | 30 528         | 58,87  |
| 1  | 17 791   | 35 459         | 49,83  |
| 2  | 49 865   | 122 844        | 59,41  |
| 3  | 7 427  | 48 613         | 84,72  |
| <b>Jumlah/Total</b>  | <b>87 640</b>  | <b>237 444</b> | <b>63,09</b>   |

- Catatan/Note:
- <sup>1</sup> 0. ≤ Sekolah Dasar (SD)/≤ *Primary School*
  1. Sekolah Menengah Pertama/*Junior High School*
  2. Sekolah Menengah Atas/*Senior High School*
  3. Perguruan Tinggi/*Collage*
  - <sup>2</sup> 1. Mencari pekerjaan/*Looking for work*
  2. Mempersiapkan usaha/*Establishing a new business/firm*
  3. Merasa tidak mungkin mendapat pekerjaan/*Hopeless of job*
  4. Sudah punya pekerjaan tetapi belum mulai bekerja/*Have a job in future start*

Sumber/Source: BPS, Survei Angkatan Kerja Nasional (Sakernas) Agustus/BPS-Statistics Indonesia, August National Labor Force Survey

**Tabel**  
**Table** 3.2.3

**Penduduk Berumur 15 Tahun Ke Atas yang Bekerja Selama Seminggu yang Lalu Menurut Status Pekerjaan Utama dan Jenis Kelamin di Kota Jayapura, 2020**  
*Population 15 Years of Age and Over who Worked During The Previous Week by Main Employment Status and Sex in Jayapura Municipality, 2020*

| <b>Status Pekerjaan Utama</b><br><i>Main Employment Status</i>   | <b>Laki-Laki</b><br><i>Male</i> | <b>Perempuan</b><br><i>Female</i> | <b>Jumlah</b><br><i>Total</i> |
|--|---------------------------------|-----------------------------------|-------------------------------|
| (1)  | (2)                             | (3)                               | (4)                           |
| Berusaha sendiri<br><i>Own account worker</i>  | 21 266                          | 10 786                            | 32 052                        |
| Berusaha dibantu buruh tidak tetap/buruh tidak dibayar<br><i>Employer assisted by temporary worker/unpaid worker</i> | 6 884                           | 3 841                             | 10 725                        |
| Berusaha dibantu buruh tetap/buruh dibayar<br><i>Employer assisted by permanent worker/paid worker</i>               | 1 998                           | 327                               | 2325                          |
| Buruh/Karyawan/Pegawai/ <i>Employee</i>  | 47 155                          | 25 279                            | 72 434                        |
| Pekerja bebas<br><i>Casual worker</i>  | 4 565                           | 227                               | 4 792                         |
| Pekerja keluarga/tak dibayar<br><i>Family worker/unpaid worker</i>   | 3 236                           | 6 831                             | 10 067                        |
| <b>Jumlah/Total</b>  | <b>85 104</b>                   | <b>47 291</b>                     | <b>132 395</b>                |

Sumber/Source: BPS, Survei Angkatan Kerja Nasional (Sakernas) Agustus/BPS-Statistics Indonesia, August National Labor Force Survey



**Tabel**  
**Table** 3.2.4**Banyaknya Pencari Kerja Yang Mendaftarkan Diri di Dinas  
Tenaga Kerja Kota Jayapura Dirinci Menurut Bulan, 2020**  
**Number of Job Applicants Registered in Labour Department  
by Month in Jayapura Municipality, 2020**

| Bulan<br>Month       | Jenis Kelamin/Sex |           |        |
|----------------------|-------------------|-----------|--------|
|                      | Laki-laki         | Perempuan | Jumlah |
| (1)                  | (2)               | (3)       | (4)    |
| Januari / January    | 79                | 65        | 144    |
| Februari / February  | 88                | 97        | 185    |
| Maret / March        | 19                | 15        | 34     |
| April / April        | 0                 | 1         | 1      |
| Mei / May            | 5                 | 1         | 6      |
| Juni / June          | 12                | 6         | 18     |
| Juli / July          | 30                | 18        | 48     |
| Agustus / August     | 37                | 62        | 99     |
| September/ September | 110               | 95        | 206    |
| Oktober / October    | 77                | 69        | 146    |
| November / November  | 71                | 69        | 140    |
| Desember / December  | 16                | 13        | 29     |
| 2020                 | 544               | 512       | 1 056  |
| Kota Jayapura 2019   | —                 | —         | —      |
| 2018                 | —                 | —         | —      |

Sumber/Source: Dinas Tenaga Kerja Kota Jayapura / Department of Labor of Jayapura Municipality

**Tabel**  
**Table** 3.2.5

**Banyaknya Pencari Kerja Yang Mendaftarkan Diri di Dinas Tenaga Kerja Kota Jayapura Dirinci Menurut Pendidikan, 2020**  
**Number of Job Applicants Registered in Labour Department Office by Education, 2020**

| Pendidikan<br><i>Education</i>      | Laki-Laki<br><i>Male</i> | Perempuan<br><i>Female</i> | Jumlah<br><i>Total</i> |
|-------------------------------------|--------------------------|----------------------------|------------------------|
| (1)                                 | (2)                      | (3)                        | (4)                    |
| SD                                  | –                        | –                          | 10                     |
| SMP                                 | –                        | –                          | 24                     |
| SMA                                 | –                        | –                          | 435                    |
| SMK                                 | –                        | –                          | 153                    |
| Diploma-1                           | –                        | –                          | 0                      |
| Diploma-2                           | –                        | –                          | 0                      |
| Diploma-3                           | –                        | –                          | 61                     |
| Sarjana (S1)/ Undergraduate         | –                        | –                          | 386                    |
| Pasca Sarjana (S2)/ Postgraduate    | –                        | –                          | 14                     |
| <b>2020</b>                         | –                        | –                          | 1 129                  |
| <b>Kota Jayapura</b><br><b>2019</b> | –                        | –                          | –                      |
| <b>2018</b>                         | 4 705                    | 4 275                      | 8 980                  |

Sumber/Source: Dinas Tenaga Kerja Kota Jayapura / Department of Labor of Jayapura Municipality

**Tabel**  
**Table** 3.2.6**Banyaknya Pencari Kerja Yang Mendaftarkan Diri di Dinas  
Tenaga Kerja Kota Jayapura Dirinci Menurut Kelompok  
Umur, 2020**  
**Number of Job Applicants Registered in Labour Department  
Office by Ages, 2020**

| <b>Distrik<br/>Subdistrict</b> | <b>Laki-Laki<br/>Male</b> | <b>Perempuan<br/>Female</b> | <b>Jumlah<br/>Total</b> |
|--------------------------------|---------------------------|-----------------------------|-------------------------|
| (1)                            | (2)                       | (3)                         | (4)                     |
| 15 – 19                        | 253                       | 215                         | 468                     |
| 20 – 29                        | 562                       | 446                         | 1 008                   |
| 30 – 34                        | 373                       | 453                         | 826                     |
| 45 – 54                        | 157                       | 251                         | 408                     |
| 55 +                           | 0                         | 0                           | 0                       |
| <b>Jumlah/Total</b>            | 1 354                     | 1 365                       | 2 719                   |

Sumber/Source: Dinas Tenaga Kerja Kota Jayapura / Department of Labor of Jayapura Municipality

# 04

## SOSIAL DAN KESEJAHTERAAN RAKYAT SOCIAL AND WELFARE



### JUMLAH GURU DI KOTA JAYAPURA

TK : 311 ORANG  
SD : 1.520 ORANG  
SMP : 804 ORANG  
SMA : 631 ORANG  
SMK : 492 ORANG



TK : 65 SEKOLAH  
SD : 96 SEKOLAH  
SMP : 37 SEKOLAH  
SMA : 25 SEKOLAH  
SMK : 15 SEKOLAH



### JUMLAH SEKOLAH DI KOTA JAYAPURA



**PENJELASAN TEKNIS**

1. Jalur pendidikan di Indonesia terdiri atas 1) pendidikan formal, 2) Pendidikan nonformal, dan 3) pendidikan informal yang ketiganya dapat saling melengkapi dan memperkaya (undang-undang no. 20 tahun 2003 tentang sistem pendidikan nasional).
2. Jenjang pendidikan formal terdiri atas pendidikan dasar, pendidikan menengah, dan pendidikan tinggi. Jenis pendidikan yang diajarkan mencakup pendidikan umum, kejuruan, akademik, profesi, vokasi, keagamaan dan khusus.
  - a. Pendidikan dasar berbentuk sekolah dasar (SD) dan madrasah ibtidayah (MI) atau bentuk lain yang sederajat serta sekolah menengah pertama (SMP) dan madrasah tsanawiyah (MTs) atau bentuk lain yang sederajat.
  - b. Pendidikan menengah berbentuk sekolah menengah atas (SMA), madrasah aliyah (MA), sekolah menengah kejuruan (SMK), dan madrasah aliyah kejuruan (MAK), atau bentuk lain yang sederajat.
  - c. pendidikan tinggi merupakan jenjang pendidikan setelah pendidikan menengah yang mencakup program pendidikan diploma, sarjana, magister,

**TECHNICAL NOTES**

1. *The education in Indonesia consists of 1) formal education, 2) non-formal education, and 3) informal education, all of which can complement and enrich each other (law no. 20 of 2003 concerning the national education system).*
2. *The formal education level consists of basic education, secondary education, and higher education. The type of education taught includes general education, vocational, academic, professional, vocational, religious and special.*
  - a. *Basic education in the form of elementary school (SD) and madrasah ibtidayah (MI) or other equivalent forms and junior high schools (SMP) and madrasah tsanawiyah (MTs) or other forms of equivalent.*
  - b. *Secondary education in the form of high school (SMA), madrasah aliyah (MA), vocational high school (SMK), and vocational aliyah madrasah (MAK), or other equivalent forms.*
  - c. *Higher education is a level of education after secondary education that includes diploma, bachelor, master, specialist, and doctoral education programs organized by tertiary institutions. Colleges can be in the form of academies, polytechnics, high*

- spesialis, dan doktor yang diselenggarakan oleh perguruan tinggi. Perguruan tinggi dapat berbentuk akademi, politeknik, sekolah tinggi, atau institut.
3. Rumah sakit umum adalah rumah sakit yang memberikan pelayanan kesehatan pada semua bidang dan jenis penyakit.
  4. Rumah sakit khusus adalah rumah sakit yang memberikan pelayanan utama pada satu bidang atau satu jenis penyakit tertentu berdasarkan disiplin ilmu, golongan umur, organ, jenis penyakit, atau kekhususan lainnya.
  5. Rumah sakit bersalin adalah rumah sakit khusus untuk persalinan, dilengkapi pelayanan spesialis pemeriksaan kehamilan, persalinan, rawat inap, dan rawat jalan ibu dan anak yang berada dibawah pengawasan dokter spesialis kandungan.
  6. Poliklinik adalah sarana kesehatan yang dipakai untuk pelayanan berobat jalan, biasanya berada dibawah pengawasan dokter/tenaga medis.
  7. Puskesmas adalah unit pelaksana teknis dinas kesehatan kabupaten/kota yang mempunyai fungsi utama sebagai penyelenggara pelayanan kesehatan tingkat pertama.
- schools, or institutes.*
3. *General hospital is a hospital that provides health services in all fields and types of diseases.*
  4. *Special hospital is a hospital that provides primary services in one particular field or type of disease based on scientific discipline, age group, organ, type of disease, or other specificities.*
  5. *Maternity hospital is a special hospital for childbirth, equipped with specialist services for examining pregnancy, childbirth, hospitalization, and outpatient care for mothers and children under the supervision of obstetricians.*
  6. *Polyclinic is a health facility used for outpatient services, usually under the supervision of a doctor / medical person.*
  7. *Puskesmas is a technical implementing unit of the district / city health office that has the main function as a first-level health service provider.*

**ULASAN****DESCRIPTION****4.1. PENDIDIKAN**

Tahun 2020 jumlah TK di Kota Jayapura untuk negeri sebanyak 2 sedangkan swasta 63. Pada jenjang Sekolah Dasar (SD) jumlah sekolah sebesar 96 dengan rasio guru terhadap murid sebesar 1:21. Untuk jenjang Sekolah Menengah Pertama (SMP) jumlah sekolahnya adalah 37, rasio guru terhadap murid 1:17. Pada jenjang Sekolah Menengah Atas (SMA) dan Sekolah Menengah Kejuruan (SMK) jumlah sekolahnya adalah 25 dan 15, untuk rasio guru terhadap murid sebesar 1:16 dan 1:13.

Angka Partisipasi Murni (APM) di Kota Jayapura untuk Sekolah Dasar(SD)/ sederajat adalah sebesar 95,19. Persentase ini semakin menurun pada setiap tingkatan pendidikan sehingga APM terendah terdapat pada tingkat Sekolah Menengah Atas(SMA)/ Sekolah Menengah Kejuruan (SMK) yaitu sebesar 67,36. Pola yang berbeda terjadi pada Angka Partisipasi Kasar (APK) dimana APK SD/sederajat adalah sebesar 102,66, menurun pada tingkat SMP, dan meningkat kembali pada tingkat SMA/SMK/ sederajat menjadi 119.16 persen.

**4.2. KESEHATAN**

Fasilitas Kesehatan di Kota Jayapura pada tahun 2020 di dominasi oleh Apotek sebanyak 22 unit

**4.1. EDUCATION**

*In 2020 the number of kindergarten in Jayapura Municipality public school is 2 while private school is 63. At the primary school, the number of school is 96 and the student-teacher ratio is 1:21. For junior high school, the number of school is 37 and the student-teacher ratio is 1:17. The number of Senior High School is 25 and the student-teacher ratio is 1:16. The number of Vocational High School is 15 and the student-teacher ratio is 1:13.*

*Net Enrollment Rate (NER) in Jayapura Municipality for primary school level was 95.19 percent. This percentage was decreasing at every education level to the lowest NER was in senior high school level is 67.36 percent. A different pattern accrued for Gross Enrollmen Ratio (GER) which GER of primary school was 102.66 percent and it was decreasing to GER of junior high school and increasing to senior high school with 119.16 percent.*

**4.2. HEALTH**

*Health facility in Jayapura Municipality in 2020 was dominated by Pharmacy with 22 unit, while Subsidiary*

sedangkan jumlah Puskesmas di Kota Jayapura ada sebanyak 19.

*of Public Health Center in Jayapura Municipality was 19.*

#### 4.3. AGAMA DAN SOSIAL LAINNYA

Menurut Kementerian Agama Kota Jayapura, jumlah Gereja Protestan di Kabupaten Pegunungan Bintang sebanyak 312 diikuti oleh Masjid sebanyak 212, sedangkan Gereja Katolik sebanyak 35.

#### 4.3. RELIGION AND OTHER SOCIAL AFFAIRS

*Based on Ministry Religious Affairs Jayapura Municipality, the number of Protestant church was 312 followed by Mosque 212, while Catholic Church was 35.*

#### 4.4. KEMISKINAN

Pada bulan Maret 2020, Garis Kemiskinan (KG) Kota Jayapura sebesar Rp. 992.610/kapita/bulan artinya jika seorang individu tinggal di Kota Jayapura memiliki pendapatan selama sebulan dibawah Rp. 992.610 maka dikategorikan sebagai penduduk miskin. Jumlah penduduk miskin di Kota Jayapura sebesar 11,49 persen atau sebanyak 34.420 jiwa.

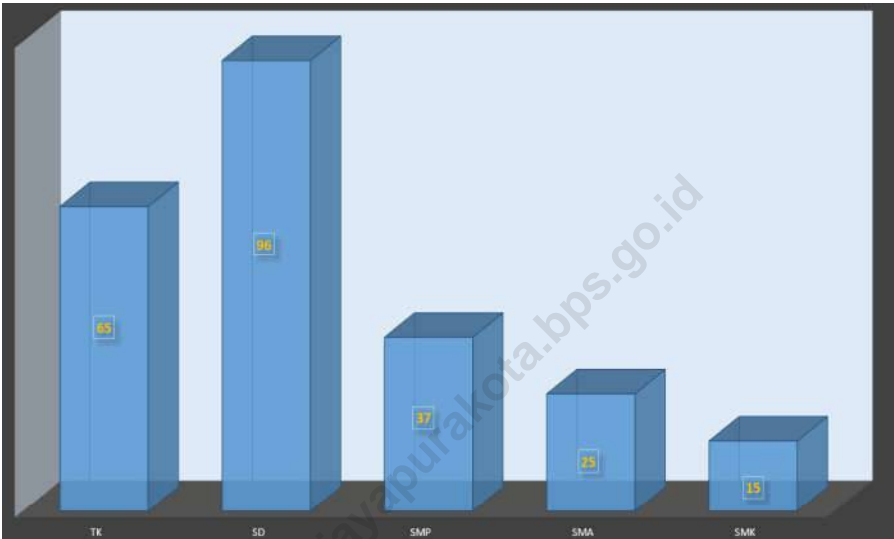
#### 4.4. POVERTY

*On March 2020, the poverty line in Jayapura Municipality was 992,610 rupiahs each people per month which it meant when a man/woman live in Jayapura Municipality and had income below 992,610 per month then he/she was catagorized as a poor people. The number of poverty in Jayapura Municipality was 11.49 percent or 34,420 peoples.*



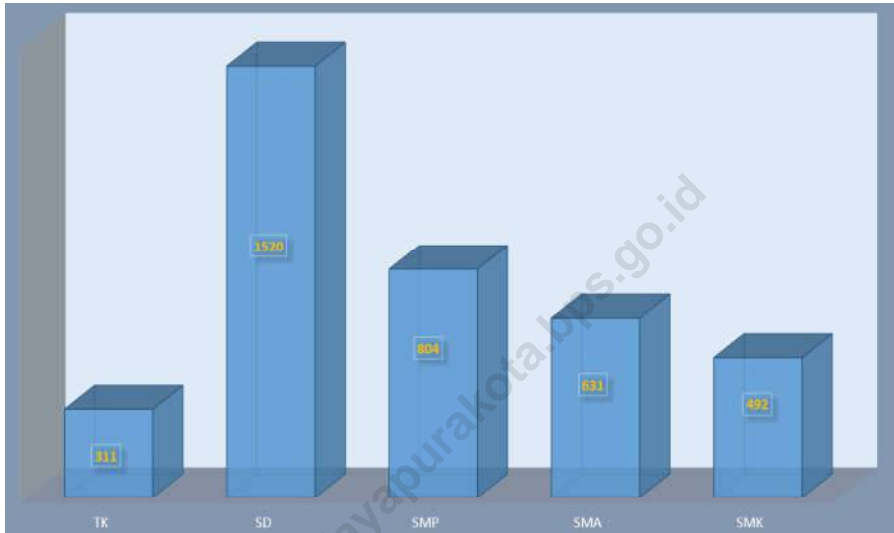
**Gambar** 4.1  
**Figures**

**Jumlah Sekolah di Kota Jayapura, 2020**  
**Number of School in Jayapura Municipality, 2020**



Sumber/Source: Kementerian Pendidikan dan Kebudayaan, Data Semester Ganjil/Ministry of Educations and Culture, Odd Semester Data

**Gambar 4.2** Jumlah Guru di Kota Jayapura, 2020  
**Figures** Number of Teacher in Jayapura Municipality, 2020



Catatan/Note: <sup>1</sup> Jumlah guru termasuk kepala sekolah dan guru/The total of teachers including headmaster and teacher

Sumber/Source: Kementerian Pendidikan dan Kebudayaan, Data Semester Ganjil/Ministry of Educations and Culture, Odd Semester Data

#### 4.1 PENDIDIKAN EDUCATION

**Tabel**  
**Table** 4.1.1

**Jumlah Sekolah, Guru, dan Murid Taman Kanak-Kanak (TK) di Bawah Kementerian Pendidikan dan Kebudayaan Menurut Kecamatan di Kota Jayapura, 2019/2020 dan 2020/2021**  
*Number of Schools, Teachers, and Pupils in Kindergarten Under The Ministry of Education and Culture by Subdistrict in Jayapura Municipality, 2019/2020 dan 2020/2021*

| Kecamatan<br>Subdistrict | Sekolah/Schools |           |                 |           |               |           |
|--------------------------|-----------------|-----------|-----------------|-----------|---------------|-----------|
|                          | Negeri/Public*  |           | Swasta/Private* |           | Jumlah/Total* |           |
|                          | 2019/2020       | 2020/2021 | 2019/2020       | 2020/2021 | 2019/2020     | 2020/2021 |
| (1)                      | (2)             | (3)       | (4)             | (5)       | (6)           | (7)       |
| Muara Tami               | –               | –         | 6               | 6         | 6             | 6         |
| Abepura                  | 2               | 2         | 17              | 15        | 19            | 17        |
| Heram                    | –               | –         | 11              | 8         | 11            | 8         |
| Jayapura Selatan         | –               | –         | 15              | 13        | 15            | 13        |
| Jayapura Utara           | –               | –         | 14              | 14        | 14            | 14        |
| <b>Kota Jayapura</b>     | <b>2</b>        | <b>2</b>  | <b>63</b>       | <b>56</b> | <b>65</b>     | <b>58</b> |

Lanjutan Tabel/*Continued Table 4.1.1*

| Kecamatan<br>Subdistrict | Guru <sup>1</sup> /Teachers <sup>1</sup> |           |                |            |              |            |
|--------------------------|--|-----------|----------------|------------|--------------|------------|
|                          | Negeri/Public                            |           | Swasta/Private |            | Jumlah/Total |            |
|                          | 2019/2020                                | 2020/2021 | 2019/2020      | 2020/2021  | 2019/2020    | 2020/2020  |
| (1)                      | (8)                                      | (9)       | (10)           | (11)       | (12)         | (13)       |
| Muara Tami               | –  | –         | 13             | 13         | 13           | 13         |
| Abepura                  | 15                                       | 14        | 84             | 104        | 99           | 118        |
| Heram                    | –  | –         | 41             | 42         | 41           | 42         |
| Jayapura Selatan         | –  | –         | 81             | 80         | 81           | 80         |
| Jayapura Utara           | –  | –         | 77             | 82         | 77           | 82         |
| <b>Kota Jayapura</b>     | <b>15</b>                                | <b>14</b> | <b>296</b>     | <b>321</b> | <b>311</b>   | <b>335</b> |

Lanjutan Tabel/*Continued Table 4.1.1*

| Kecamatan<br>Subdistrict | Murid/Pupils  |           |                |              |              |              |
|--------------------------|---------------|-----------|----------------|--------------|--------------|--------------|
|                          | Negeri/Public |           | Swasta/Private |              | Jumlah/Total |              |
|                          | 2019/2020     | 2020/2021 | 2019/2020      | 2020/2021    | 2019/2020    | 2020/2021    |
| (1)                      | (14)          | (15)      | (16)           | (17)         | (18)         | (19)         |
| Muara Tami               | –             | –         | 314            | 260          | 314          | 260          |
| Abepura                  | 114           | 93        | 957            | 802          | 1 071        | 895          |
| Heram                    | –             | –         | 355            | 295          | 355          | 295          |
| Jayapura Selatan         | –             | –         | 535            | 525          | 535          | 525          |
| Jayapura Utara           | –             | –         | 730            | 517          | 730          | 517          |
| <b>Kota Jayapura</b>     | <b>114</b>    | <b>93</b> | <b>2 891</b>   | <b>2 399</b> | <b>3 005</b> | <b>2 492</b> |

Catatan/Note: <sup>1</sup> Jumlah guru termasuk kepala sekolah dan guru/*The total of teachers including headmaster and teacher*

Sumber/Source: Kementerian Pendidikan dan Kebudayaan, Data Semester Ganjil/*Ministry of Educations and Culture, Odd Semester Data*

**Tabel**  
**Table** 4.1.2

**Jumlah Sekolah, Guru, dan Murid Raudatul Athfal (RA)  
di Bawah Kementerian Agama Menurut Kecamatan Kota  
Jayapura, 2018/2019 dan 2019/2020**  
*Number of Schools, Teachers, and Pupils in Raudatul Athfal  
(RA) Under The Ministry of Religious Affairs by Subdistrict in  
Jayapura Municipality, 2018/2019 dan 2019/2020*

| Kecamatan<br>Subdistrict | Sekolah/Schools |           | Guru/Teachers |           | Murid/Pupils |            |
|--------------------------|-----------------|-----------|---------------|-----------|--------------|------------|
|                          | 2018/2019       | 2019/2020 | 2018/2019     | 2019/2020 | 2018/2019    | 2019/2020  |
| (1)                      | (2)             | (3)       | (4)           | (5)       | (6)          | (7)        |
| Muara Tami               | -               | -         | -             | -         | -            | -          |
| Abepura                  | -               | 2         | -             | 6         | -            | 64         |
| Heram                    | -               | 1         | -             | 6         | -            | 62         |
| Jayapura Selatan         | -               | 1         | -             | 14        | -            | 185        |
| Jayapura Utara           | -               | -         | -             | -         | -            | -          |
| <b>Kota Jayapura</b>     | <b>4</b>        | <b>4</b>  | <b>26</b>     | <b>26</b> | <b>167</b>   | <b>311</b> |

Sumber/Source: Kementerian Agama, Data Semester Ganjil/Ministry of Religious Affairs, Odd Semester Data

**Tabel**  
**Table** 4.1.3

**Jumlah Sekolah, Guru, dan Murid Sekolah Dasar (SD)  
di Bawah Kementerian Pendidikan dan Kebudayaan  
Menurut Kecamatan di Kota Jayapura, 2019/2020 dan  
2020/2021**

***Number of Schools, Teachers, and Pupils in Primary Schools  
Under The Ministry of Education and Culture by Subdistrict  
in Jayapura Municipality, 2019/2020 dan 2020/2021***

| Kecamatan<br>Subdistrict | Sekolah/Schools |           |                |           |              |           |
|--------------------------|-----------------|-----------|----------------|-----------|--------------|-----------|
|                          | Negeri/Public   |           | Swasta/Private |           | Jumlah/Total |           |
|                          | 2019/2021       | 2020/2021 | 2019/2021      | 2020/2021 | 2019/2021    | 2020/2021 |
| (1)                      | (2)             | (3)       | (4)            | (5)       | (6)          | (7)       |
| Muara Tami               | 9               | 9         | 1              | 1         | 10           | 10        |
| Abepura                  | 17              | 17        | 9              | 8         | 26           | 25        |
| Heram                    | 7               | 7         | 6              | 5         | 13           | 12        |
| Jayapura Selatan         | 10              | 10        | 13             | 13        | 23           | 23        |
| Jayapura Utara           | 11              | 11        | 13             | 13        | 24           | 24        |
| <b>Kota Jayapura</b>     | <b>54</b>       | <b>54</b> | <b>42</b>      | <b>40</b> | <b>96</b>    | <b>94</b> |

Lanjutan Tabel/Continued Table 4.1.3

| Kecamatan<br>Subdistrict | Guru <sup>1</sup> /Teachers <sup>1</sup> |            |                 |            |               |              |
|--------------------------|--|------------|-----------------|------------|---------------|--------------|
|                          | Negeri/Public*                           |            | Swasta/Private* |            | Jumlah/Total* |              |
|                          | 2019/2020                                | 2020/2021  | 2019/2021       | 2020/2021  | 2019/2021     | 2020/2021    |
| (1)                      | (8)                                      | (9)        | (10)            | (11)       | (12)          | (13)         |
| Muara Tami               | 108                                      | 112        | 3               | –          | 111           | 112          |
| Abepura                  | 340                                      | 342        | 154             | 165        | 494           | 507          |
| Heram                    | 137                                      | 143        | 70              | 81         | 207           | 224          |
| Jayapura Selatan         | 173                                      | 177        | 147             | 169        | 320           | 346          |
| Jayapura Utara           | 160                                      | 171        | 228             | 235        | 388           | 406          |
| <b>Kota Jayapura</b>     | <b>918</b>                               | <b>945</b> | <b>602</b>      | <b>650</b> | <b>1 520</b>  | <b>1 595</b> |



Lanjutan Tabel/*Continued Table* 4.1.3

| Kecamatan<br>Subdistrict | Murid/Pupils   |               |                 |               |               |               |
|--------------------------|----------------|---------------|-----------------|---------------|---------------|---------------|
|                          | Negeri/Public* |               | Swasta/Private* |               | Jumlah/Total* |               |
|                          | 2019/2020      | 2020/2021     | 2019/2020       | 2020/2021     | 2019/2020     | 2020/2021     |
| (1)                      | (14)           | (15)          | (16)            | (17)          | (18)          | (19)          |
| Muara Tami               | 1 971          | 1 981         | 11              | 11            | 1 982         | 1 992         |
| Abepura                  | 6 915          | 6 778         | 2 912           | 2 897         | 9 827         | 9 675         |
| Heram                    | 2 649          | 2 545         | 1 287           | 1 290         | 3 936         | 3 835         |
| Jayapura Selatan         | 3 724          | 3 586         | 3 150           | 3 161         | 6 874         | 6 747         |
| Jayapura Utara           | 3 972          | 3 771         | 4 908           | 4 763         | 8 880         | 8 534         |
| <b>Kota Jayapura</b>     | <b>19 231</b>  | <b>18 661</b> | <b>12 268</b>   | <b>12 122</b> | <b>31 499</b> | <b>30 783</b> |

Catatan/Note: <sup>1</sup> Jumlah guru termasuk kepala sekolah dan guru/The total of teachers including headmaster and teacher

Sumber/Source: Kementerian Pendidikan dan Kebudayaan, Data Semester Ganjil/Ministry of Educations and Culture, Odd Semester Data

**Tabel**  
**Table** 4.1.4**Jumlah Sekolah, Guru, dan Murid Madrasah Ibtidaiyah (MI) di Bawah Kementerian Agama Menurut Kecamatan Menurut Kecamatan di Kota Jayapura, 2018/2019 dan 2019/2020****Number of Schools, Teachers, and Pupils in Madrasah Ibtidaiyah (MI) Under The Ministry of Religious Affairs by Subdistrict in Jayapura Municipality, 2018/2019 dan 2019/2020**

| Kecamatan<br>Subdistrict | Sekolah/Schools* |           | Guru/Teachers* |            | Murid/Pupils* |              |
|--------------------------|------------------|-----------|----------------|------------|---------------|--------------|
|                          | 2018/2019        | 2019/2020 | 2018/2019      | 2019/2020  | 2018/2019     | 2019/2020    |
| (1)                      | (2)              | (3)       | (4)            | (5)        | (6)           | (7)          |
| Muara Tami               | -                | 2         | -              | 29         | -             | 662          |
| Abepura                  | -                | 4         | -              | 57         | -             | 1 098        |
| Heram                    | -                | 1         | -              | 18         | -             | 178          |
| Jayapura Selatan         | -                | 1         | -              | 18         | -             | 390          |
| Jayapura Utara           | -                | 1         | -              | 9          | -             | 416          |
| <b>Kota Jayapura</b>     | <b>9</b>         | <b>9</b>  | <b>154</b>     | <b>131</b> | <b>2 464</b>  | <b>2 744</b> |

Sumber/Source: Kementerian Agama, Data Semester Ganjil/Ministry of Religious Affairs, Odd Semester Data

**Tabel**  
**Table** 4.1.5

**Jumlah Sekolah, Guru, dan Murid Sekolah Menengah Pertama (SMP) di Bawah Kementerian Pendidikan dan Kebudayaan Menurut Kecamatan di Kota Jayapura, 2019/2020 dan 2020/2021**  
**Number of Schools, Teachers, and Pupils in Junior High Schools Under The Ministry of Education and Culture by Subdistrict in Jayapura Municipality, 2019/2020 dan 2020/2021**

| Kecamatan<br>Subdistrict | Sekolah/Schools |           |                 |           |               |           |
|--------------------------|-----------------|-----------|-----------------|-----------|---------------|-----------|
|                          | Negeri/Public*  |           | Swasta/Private* |           | Jumlah/Total* |           |
|                          | 2019/2020       | 2020/2021 | 2019/2020       | 2020/2021 | 2019/2020     | 2020/2021 |
| (1)                      | (2)             | (3)       | (4)             | (5)       | (6)           | (7)       |
| Muara Tami               | 2               | 3         | –               | –         | 2             | 3         |
| Abepura                  | 3               | 3         | 4               | 4         | 7             | 7         |
| Heram                    | 3               | 3         | 6               | 6         | 9             | 9         |
| Jayapura Selatan         | 3               | 3         | 6               | 6         | 9             | 9         |
| Jayapura Utara           | 3               | 3         | 7               | 7         | 10            | 10        |
| <b>Kota Jayapura</b>     | <b>14</b>       | <b>15</b> | <b>23</b>       | <b>23</b> | <b>37</b>     | <b>38</b> |

Lanjutan Tabel/Continued Table 4.1.5

| Kecamatan<br>Subdistrict | Guru <sup>1</sup> /Teachers <sup>1</sup> |            |                |            |              |            |
|--------------------------|--|------------|----------------|------------|--------------|------------|
|                          | Negeri/Public                            |            | Swasta/Private |            | Jumlah/Total |            |
|                          | 2019/2020                                | 2020/2021  | 2019/2020      | 2020/2021  | 2019/2020    | 2020/2021  |
| (1)                      | (8)                                      | (9)        | (10)           | (11)       | (12)         | (13)       |
| Muara Tami               | 36                                       | 38         | –              | –          | 36           | 38         |
| Abepura                  | 105                                      | 111        | 79             | 94         | 184          | 205        |
| Heram                    | 61                                       | 64         | 96             | 99         | 157          | 163        |
| Jayapura Selatan         | 148                                      | 144        | 65             | 68         | 213          | 212        |
| Jayapura Utara           | 101                                      | 101        | 113            | 115        | 214          | 216        |
| <b>Kota Jayapura</b>     | <b>451</b>                               | <b>458</b> | <b>353</b>     | <b>376</b> | <b>804</b>   | <b>834</b> |

Lanjutan Tabel/*Continued Table* 4.1.5

| Kecamatan<br>Subdistrict | Murid/Pupils  |              |                |              |               |               |
|--------------------------|---------------|--------------|----------------|--------------|---------------|---------------|
|                          | Negeri/Public |              | Swasta/Private |              | Jumlah/Total  |               |
|                          | 2019/2020     | 2020/2021    | 2019/2020      | 2020/2021    | 2019/2020     | 2020/2021     |
| (1)                      | (14)          | (15)         | (16)           | (17)         | (18)          | (19)          |
| Muara Tami               | 605           | 625          | –              | –            | 605           | 625           |
| Abepura                  | 1 805         | 1 747        | 1 362          | 1 373        | 3 167         | 3 120         |
| Heram                    | 956           | 880          | 1 639          | 1 587        | 2 595         | 2 467         |
| Jayapura Selatan         | 2 772         | 2 762        | 707            | 614          | 3 479         | 3 376         |
| Jayapura Utara           | 1 895         | 1 860        | 1 633          | 1 499        | 3 528         | 3 359         |
| <b>Kota Jayapura</b>     | <b>8 033</b>  | <b>7 874</b> | <b>5 341</b>   | <b>5 073</b> | <b>13 374</b> | <b>12 947</b> |

Catatan/Note: <sup>1</sup> Jumlah guru termasuk kepala sekolah dan guru/*The total of teachers including headmaster and teacher*

Sumber/Source: Kementerian Pendidikan dan Kebudayaan, Data Semester Ganjil/*Ministry of Educations and Culture, Odd Semester Data*

**Tabel**  
**Table** 4.1.6

**Jumlah Sekolah, Guru, dan Murid Madrasah Tsanawiyah (MTs) di Bawah Kementerian Agama Menurut Kecamatan di Kota Jayapura, 2019/2020 dan 2020/2021**  
**Number of Schools, Teachers, and Pupils in Madrasah Tsanawiyah (MTs) Under The Ministry of Religious Affairs by Subdistrict in Jayapura Municipality , 2019/2020 dan 2020/2021**

| Kecamatan<br>Subdistrict | Sekolah/Schools* |           | Guru/Teachers* |            | Murid/Pupils* |              |
|--------------------------|------------------|-----------|----------------|------------|---------------|--------------|
|                          | 2018/2019        | 2019/2020 | 2018/2019      | 2019/2020  | 2018/2019     | 2019/2020    |
| (1)                      | (2)              | (3)       | (4)            | (5)        | (6)           | (7)          |
| Muara Tami               | -                | 4         | -              | 32         | -             | 359          |
| Abepura                  | -                | 3         | -              | 46         | -             | 386          |
| Heram                    | -                | 1         | -              | 14         | -             | 95           |
| Jayapura Selatan         | -                | 1         | -              | 11         | -             | 184          |
| Jayapura Utara           | -                | 1         | -              | 10         | -             | 225          |
| <b>Kota Jayapura</b>     | <b>10</b>        | <b>10</b> | <b>111</b>     | <b>113</b> | <b>1 335</b>  | <b>1 249</b> |

Sumber/Source: Kementerian Agama, Data Semester Ganjil/Ministry of Religious Affairs, Odd Semester Data

**Tabel**  
**Table** 4.1.7

**Jumlah Sekolah, Guru, dan Murid Sekolah Menengah Atas (SMA) di Bawah Kementerian Pendidikan dan Kebudayaan Menurut Kecamatan di Kota Jayapura, 2019/2020 dan 2020/2020**  
***Number of Schools, Teachers, and Pupils in Senior High Schools Under The Ministry of Education and Culture by Subdistrict in Jayapura Municipality, 2019/2020 dan 2020/2021***

| Kecamatan<br>Subdistrict | Sekolah/Schools |           |                |           |              |           |
|--------------------------|-----------------|-----------|----------------|-----------|--------------|-----------|
|                          | Negeri/Public   |           | Swasta/Private |           | Jumlah/Total |           |
|                          | 2019/2020       | 2020/2021 | 2019/2020      | 2020/2021 | 2019/2020    | 2020/2021 |
| (1)                      | (2)             | (3)       | (4)            | (5)       | (6)          | (7)       |
| Muara Tami               | 1               | 1         | –              | –         | 1            | 1         |
| Abepura                  | 1               | 1         | 2              | 2         | 3            | 3         |
| Heram                    | 2               | 2         | 5              | 5         | 7            | 7         |
| Jayapura Selatan         | 1               | 1         | 7              | 7         | 8            | 8         |
| Jayapura Utara           | 2               | 2         | 4              | 4         | 6            | 6         |
| <b>Kota Jayapura</b>     | <b>7</b>        | <b>7</b>  | <b>18</b>      | <b>18</b> | <b>25</b>    | <b>25</b> |

Lanjutan Tabel/Continued Table 4.1.7

| Kecamatan<br>Subdistrict | Guru <sup>1</sup> /Teachers <sup>1</sup> |            |                |            |              |            |
|--------------------------|--|------------|----------------|------------|--------------|------------|
|                          | Negeri/Public                            |            | Swasta/Private |            | Jumlah/Total |            |
|                          | 2019/2020                                | 2020/2021  | 2019/2020      | 2020/2021  | 2019/2020    | 2020/2021  |
| (1)                      | (8)                                      | (9)        | (10)           | (11)       | (12)         | (13)       |
| Muara Tami               | 19                                       | 21         | -              | -          | 19           | 21         |
| Abepura                  | 83                                       | 86         | 59             | 64         | 142          | 150        |
| Heram                    | 53                                       | 55         | 95             | 107        | 148          | 162        |
| Jayapura Selatan         | 79                                       | 79         | 95             | 98         | 174          | 177        |
| Jayapura Utara           | 83                                       | 91         | 65             | 69         | 148          | 160        |
| <b>Kota Jayapura</b>     | <b>317</b>                               | <b>332</b> | <b>314</b>     | <b>338</b> | <b>631</b>   | <b>670</b> |



Lanjutan Tabel/*Continued Table 4.1.7*

| Kecamatan<br>Subdistrict | Murid/Pupils  |              |                |              |              |              |
|--------------------------|---------------|--------------|----------------|--------------|--------------|--------------|
|                          | Negeri/Public |              | Swasta/Private |              | Jumlah/Total |              |
|                          | 2019/2020     | 2020/2021    | 2019/2020      | 2020/2021    | 2019/2020    | 2020/2021    |
| (1)                      | (14)          | (15)         | (16)           | (17)         | (18)         | (19)         |
| Muara Tami               | 246           | 235          | –              | –            | 246          | 235          |
| Abepura                  | 1 643         | 1 581        | 860            | 934          | 2 503        | 2 515        |
| Heram                    | 831           | 929          | 1 281          | 1 147        | 2 112        | 2 076        |
| Jayapura Selatan         | 1 467         | 1 430        | 861            | 708          | 2 328        | 2 138        |
| Jayapura Utara           | 1 635         | 1 604        | 1 152          | 1 228        | 2 787        | 2 832        |
| <b>Kota Jayapura</b>     | <b>5 822</b>  | <b>5 779</b> | <b>4 154</b>   | <b>4 017</b> | <b>9 976</b> | <b>9 796</b> |

Catatan/Note: <sup>1</sup> Jumlah guru termasuk kepala sekolah dan guru/*The total of teachers including headmaster and teacher*

Sumber/Source: Kementerian Pendidikan dan Kebudayaan, Data Semester Ganjil/*Ministry of Educations and Culture, Odd Semester Data*

**Tabel**  
**Table** 4.1.8

**Jumlah Sekolah, Guru, dan Murid Sekolah Menengah Kejuruan (SMK) di Bawah Kementerian Pendidikan dan Kebudayaan Menurut Kecamatan di Kota Jayapura, 2019/2020 dan 2020/2021**  
**Number of Schools, Teachers, and Pupils in Vocational High Schools Under The Ministry of Education and Culture by Subdistrict in Jayapura Municipality, 2019/2020 dan 2020/2021**

| Kecamatan<br>Subdistrict | Sekolah/Schools |           |                |           |              |           |
|--------------------------|-----------------|-----------|----------------|-----------|--------------|-----------|
|                          | Negeri/Public   |           | Swasta/Private |           | Jumlah/Total |           |
|                          | 2019/2020       | 2020/2021 | 2019/2020      | 2020/2021 | 2019/2020    | 2020/2021 |
| (1)                      | (2)             | (3)       | (4)            | (5)       | (6)          | (7)       |
| Muara Tami               | 1               | 1         | –              | –         | 1            | 1         |
| Abepura                  | 5               | 5         | 1              | 1         | 6            | 6         |
| Heram                    | 2               | 2         | –              | –         | 2            | 2         |
| Jayapura Selatan         | -               | -         | 1              | 1         | 1            | 1         |
| Jayapura Utara           | 3               | 3         | 2              | 2         | 5            | 5         |
| <b>Kota Jayapura</b>     | <b>11</b>       | <b>11</b> | <b>4</b>       | <b>4</b>  | <b>15</b>    | <b>15</b> |

Lanjutan Tabel/*Continued Table* 4.1.8

| Kecamatan<br>Subdistrict | Guru <sup>1</sup> /Teachers <sup>1</sup> |            |                |           |              |            |
|--------------------------|--|------------|----------------|-----------|--------------|------------|
|                          | Negeri/Public                            |            | Swasta/Private |           | Jumlah/Total |            |
|                          | 2019/2020                                | 2020/2021  | 2019/2020      | 2020/2021 | 2019/2020    | 2020/2021  |
| (1)                      | (8)                                      | (9)        | (10)           | (11)      | (12)         | (13)       |
| Muara Tami               | 26                                       | 24         | –              | –         | 26           | 24         |
| Abepura                  | 329                                      | 312        | 15             | 13        | 344          | 325        |
| Heram                    | 29                                       | 27         | –              | –         | 29           | 27         |
| Jayapura Selatan         | –  | –          | 18             | 17        | 18           | 17         |
| Jayapura Utara           | 87                                       | 78         | 25             | 21        | 112          | 99         |
| <b>Kota Jayapura</b>     | <b>471</b>                               | <b>441</b> | <b>58</b>      | <b>51</b> | <b>529</b>   | <b>492</b> |

Lanjutan Tabel/Continued Table 4.1.8

| Kecamatan<br>Subdistrict | Murid/Pupils  |              |                |            |              |              |
|--------------------------|---------------|--------------|----------------|------------|--------------|--------------|
|                          | Negeri/Public |              | Swasta/Private |            | Jumlah/Total |              |
|                          | 2019/2020     | 2020/2021    | 2019/2020      | 2020/2021  | 2019/2020    | 2020/2021    |
| (1)                      | (14)          | (15)         | (16)           | (17)       | (18)         | (19)         |
| Muara Tami               | 186           | 170          | –              | –          | 186          | 170          |
| Abepura                  | 3 746         | 3 869        | 84             | 72         | 3 830        | 3 941        |
| Heram                    | 202           | 243          | –              | –          | 202          | 243          |
| Jayapura Selatan         | –             | –            | 107            | 114        | 107          | 114          |
| Jayapura Utara           | 1 373         | 1 442        | 394            | 349        | 1 767        | 1 791        |
| <b>Kota Jayapura</b>     | <b>5 507</b>  | <b>5 724</b> | <b>585</b>     | <b>535</b> | <b>6 092</b> | <b>6 259</b> |

Catatan/Note: <sup>1</sup> Jumlah guru termasuk kepala sekolah dan guru/The total of teachers including headmaster and teacher 1 Guru yang mengajar di 2 sekolah atau lebih dihitung di masing-masing sekolah. Jumlah guru termasuk kepala sekolah dan guru/The teacher who taught in two schools or more counted in every school. The total of teachers including headmaster and teacher

Sumber/Source: Kementerian Pendidikan dan Kebudayaan, Sistem Data Pokok Pendidikan, data semester ganjil laporan sampai dengan 2020/Ministry of Educations and Culture, Basic Education Data System, odd semester report data up to 2021

**Tabel**  
**Table** 4.1.9

**Jumlah Sekolah, Guru, dan Murid Madrasah Aliyah (MA) di Bawah Kementerian Agama Menurut Kecamatan di Kota Jayapura, 2018/2019 dan 2019/2020**  
**Number of Schools, Teachers, and Pupils in Madrasah Aliyah (MA) Under the Ministry of Religious Affairs by Subdistrict in Jayapura Municipality, 2018/2019 dan 2019/2020**

| Kecamatan<br>Subdistrict | Sekolah/Schools |           | Guru/Teachers |           | Murid/Pupils |            |
|--------------------------|-----------------|-----------|---------------|-----------|--------------|------------|
|                          | 2018/2019       | 2019/2020 | 2018/2019     | 2019/2020 | 2018/2019    | 2019/2020  |
| (1)                      | (2)             | (3)       | (4)           | (5)       | (6)          | (7)        |
| Muara Tami               | -               | 3         | -             | 26        | -            | 87         |
| Abepura                  | -               | 1         | -             | 9         | -            | 84         |
| Heram                    | -               | 1         | -             | 11        | -            | 72         |
| Jayapura Selatan         | -               | 1         | -             | 8         | -            | 60         |
| Jayapura Utara           | -               | 1         | -             | 14        | -            | 81         |
| <b>Kota Jayapura</b>     | <b>7</b>        | <b>7</b>  | <b>77</b>     | <b>68</b> | <b>380</b>   | <b>384</b> |

Sumber/Source: Kementerian Agama, Data Semester Ganjil/Ministry of Religious Affairs, Odd Semester Data

**Tabel** 4.1.10 **Jumlah Desa<sup>1</sup>/Kelurahan yang Memiliki Fasilitas Sekolah Menurut Kecamatan dan Tingkat Pendidikan di Kota Jayapura, 2014– 2020**  
**Number of Villages<sup>1</sup>/Kelurahan Having Educational Facilities by Subdistrict and Educational Level in Jayapura Municipality, 2014– 2020**

| Kecamatan<br>Subdistrict | SD/MI/Sederajat<br>Primary School |           |           |
|--------------------------|-----------------------------------|-----------|-----------|
|                          | 2014                              | 2018      | 2020      |
| (1)                      | (2)                               | (3)       | (4)       |
| Muara Tami               | 8                                 | 8         | 8         |
| Abepura                  | 10                                | 10        | 10        |
| Heram                    | 4                                 | 4         | 4         |
| Jayapura Selatan         | 5                                 | 5         | 5         |
| Jayapura Utara           | 7                                 | 7         | 7         |
| <b>Kota Jayapura</b>     | <b>34</b>                         | <b>34</b> | <b>34</b> |

Lanjutan Tabel/*Continued Table* 4.1.10

| Kecamatan<br><i>Subdistrict</i> | SMP/MTs/ Sederajat<br><i>Lower Secondary School</i> |           |           |
|---------------------------------|---|-----------|-----------|
|                                 | 2014  | 2018      | 2020      |
| (1)                             | (5)   | (6)       | (7)       |
| Muara Tami                      | 5   | 4         | 4         |
| Abepura                         | 5   | 6         | 7         |
| Heram                           | 4   | 5         | 4         |
| Jayapura Selatan                | 4   | 4         | 4         |
| Jayapura Utara                  | 7   | 7         | 7         |
| <b>Kota Jayapura</b>            | <b>25</b>   | <b>26</b> | <b>26</b> |

Lanjutan Tabel/*Continued Table* 4.1.10

| Kecamatan<br>Subdistrict | SMA/MA/Sederajat<br>Upper Secondary School |           |           |
|--------------------------|--|-----------|-----------|
|                          | 2014                                       | 2018      | 2020      |
| (1)                      | (8)  | (9)       | (10)      |
| Muara Tami               | 3  | 2         | 4         |
| Abepura                  | 3  | 3         | 4         |
| Heram                    | 2  | 3         | 3         |
| Jayapura Selatan         | 3  | 3         | 3         |
| Jayapura Utara           | 6  | 5         | 5         |
| <b>Kota Jayapura</b>     | <b>17</b>                                  | <b>16</b> | <b>19</b> |



Lanjutan Tabel/*Continued Table* 4.1.10

| Kecamatan<br><i>Subdistrict</i> | SMK<br><i>Vocational School</i> |           |           |
|---------------------------------|---------------------------------|-----------|-----------|
|                                 | 2014                            | 2018      | 2020      |
| (1)                             | (11)                            | (12)      | (13)      |
| Muara Tami                      | 1                               | 1         | 2         |
| Abepura                         | 5                               | 5         | 5         |
| Heram                           | 2                               | 3         | 2         |
| Jayapura Selatan                | 1                               | 1         | 1         |
| Jayapura Utara                  | 4                               | 4         | 4         |
| <b>Kota Jayapura</b>            | <b>13</b>                       | <b>14</b> | <b>14</b> |

Lanjutan Tabel/Continued Table 4.1.10

| Kecamatan<br>Subdistrict | Perguruan Tinggi<br>University |           |           |
|--------------------------|--------------------------------|-----------|-----------|
|                          | 2014                           | 2018      | 2020      |
| (1)                      | (14)                           | (15)      | (16)      |
| Muara Tami               | 0                              | 0         | 0         |
| Abepura                  | 6                              | 5         | 5         |
| Heram                    | 3                              | 3         | 3         |
| Jayapura Selatan         | 3                              | 3         | 3         |
| Jayapura Utara           | 3                              | 2         | 2         |
| <b>Kota Jayapura</b>     | <b>15</b>                      | <b>13</b> | <b>13</b> |

Catatan/Note: <sup>1</sup> Desa pada tabel ini termasuk Unit Permukiman Transmigrasi (UPT) yang masih dibina oleh kementerian terkait dan nagari di Provinsi Sumatera Barat/Villages in this table include Transmigration Settlement Unit which is still fostered by the relevant ministries and the nagari in the Province of Sumatera Barat

Sumber/Source: BPS, Pendataan Potensi Desa (Podes)/ BPS-Statistics Indonesia, Village Potential Data Collection

**Tabel**  
**Table** 4.1.11

**Angka Partisipasi Murni (APM) dan Angka Partisipasi Kasar (APK) Menurut Jenjang Pendidikan di Kota Jayapura, 2019 dan 2020**  
***Net Participation Rates and Gross Participation Rates by Educational Level in Jayapura Municipality, 2019 and 2020***

| Jenjang Pendidikan<br><i>Educational Level</i> | Angka Partisipasi Murni (APM)<br><i>Net Participation Rates</i> |      | Angka Partisipasi Kasar (APK)<br><i>Gross Participation Rates</i> |      |
|--|---|------|---|------|
|  | 2019  | 2020 | 2019  | 2020 |
| (1)  | (2)   | (3)  | (4)   | (5)  |
| SD/MI<br><i>Elementary School</i>              | 95,19   | –    | 102,66  | –    |
| SMP/MTs<br><i>Junior High School</i>           | 78,57   | –    | 98,70   | –    |
| SMA/SMK/MA<br><i>Senior High School</i>        | 67,36   | –    | 119,16  | –    |

Sumber/Source: BPS, Survei Sosial Ekonomi Nasional (Susenas)/BPS-Statistics Indonesia, National Socioeconomic Survey

**Tabel** 4.1.12 **Persentase Penduduk Berumur 15 Tahun ke Atas yang Melek Huruf Menurut Kelompok Umur di Kota Jayapura, 2019 dan 2020**  
**Table** 4.1.12 **Percentage of Literate People Aged 15 Years and Over by Age Group in Jayapura Municipality, 2019 and 2020**

| Kelompok Umur<br>Age Group | 2019   | 2020   |
|----------------------------|--------|--------|
| (1)                        | (2)    | (3)    |
| 15–19                      | 100,00 | 100,00 |
| 20–24                      | 100,00 | 99,37  |
| 25–29                      | 99,82  | 100,00 |
| 30–34                      | 99,50  | 99,09  |
| 35–39                      | 98,93  | 100,00 |
| 40–44                      | 100,00 | 99,21  |
| 45–49                      | 99,14  | 96,32  |
| 50+                        | 99,15  | 95,89  |

Sumber/Source: BPS, Survei Sosial Ekonomi Nasional (Susenas)/BPS-Statistics Indonesia, National Socioeconomic Survey

**Tabel**  
**Table** 4.1.13

**Jumlah Dosen menurut Perguruan Tinggi Di Kota  
Jayapura, 2020-2021**  
*Number of Lecturers at College in Jayapura City, 2020-  
2020*

| Kecamatan<br>Subdistrict        | Dosen<br>Lecturer  |                     |                          |                     | Jumlah<br>Total |
|---------------------------------|--------------------|---------------------|--------------------------|---------------------|-----------------|
|                                 | Tetap<br>Full-Time |                     | Tidak Tetap<br>Part-Time |                     |                 |
|                                 | Laki-Laki<br>Male  | Perempuan<br>Female | Laki-Laki<br>Male        | Perempuan<br>Female |                 |
| (1)                             | (2)                | (3)                 | (4)                      | (5)                 | (6)             |
| Universitas Cenderawasih        | 422                | 214                 | 11                       | 13                  | 660             |
| Universitas Yapis Jayapura      | ...                | ...                 | ...                      | ...                 | ...             |
| Univ. Saint & Teknologi Jypr    | ...                | ...                 | ...                      | ...                 | ...             |
| Univ. Ottow Geisler Papua       | ...                | ...                 | ...                      | ...                 | ...             |
| STFT Fajar Timur                | 10                 | 1                   | 11                       | 3                   | 25              |
| STISIPOL Silas Papare           | ...                | ...                 | ...                      | ...                 | ...             |
| STT Baptis Jayapura             | ...                | ...                 | ...                      | ...                 | ...             |
| STT. I. S Kijne                 | ...                | ...                 | ...                      | ...                 | ...             |
| STIMIK 10 Nopember              | 7                  | 6                   | —                        | —                   | 13              |
| STIE Port Numbay                | ...                | ...                 | ...                      | ...                 | ...             |
| STAIN Al-Fatah Jayapura         | ...                | ...                 | ...                      | ...                 | ...             |
| Universitas Muhammadiyah Papua  | 8                  | 11                  | 22                       | 4                   | 45              |
| STIH Umel Mandiri               | ...                | ...                 | ...                      | ...                 | ...             |
| AMIK Umel Mandiri               | ...                | ...                 | ...                      | ...                 | ...             |
| Akademi Pariwisata '45          | ...                | ...                 | ...                      | ...                 | ...             |
| AKPER Marthen Indey             | ...                | ...                 | ...                      | ...                 | ...             |
| POLTEKES Jayapura               | ...                | ...                 | ...                      | ...                 | ...             |
| ISBI Tanah Papua                | ...                | ...                 | ...                      | ...                 | ...             |
| Politeknik Penerbangan Jayapura | 5                  | —                   | 11                       | 3                   | 19              |
| <b>Jumlah<br/>Total</b>         | <b>2020</b>        | ...                 | ...                      | ...                 | ...             |
|                                 | <b>2019</b>        | ...                 | ...                      | ...                 | ...             |
|                                 | <b>2018</b>        | ...                 | ...                      | ...                 | ...             |

Sumber/Source: Masing-masing Perguruan Tinggi di Kota Jayapura/Each of University in Jayapura City

**Tabel 4.1.14** Jumlah Mahasiswa Perguruan Tinggi Menurut Jenis Kelamin di Kota Jayapura, 2020-2021  
**Table** *Number of Students in University by Sex in Jayapura City, 2020-2021*

| Kecamatan<br>Subdistrict             | Mahasiswa<br>Students |                     | Jumlah<br>Total |
|--------------------------------------|-----------------------|---------------------|-----------------|
|                                      | Laki-Laki<br>Male     | Perempuan<br>Female |                 |
| (1)                                  | (2)                   | (3)                 | (4)             |
| Universitas Cenderawasih             | ...                   | ...                 | ...             |
| Universitas Yapis Jayapura           | ...                   | ...                 | ...             |
| Univ. Saint & Teknologi Jypr         | ...                   | ...                 | ...             |
| Univ. Ottow Geisler Papua            | ...                   | ...                 | ...             |
| STFT Fajar Timur                     | 170                   | 0                   | 170             |
| STISIPOL Silas Papare                | ...                   | ...                 | ...             |
| STT Baptis Jayapura                  | ...                   | ...                 | ...             |
| STT. I. S Kijne                      | ...                   | ...                 | ...             |
| STIMIK 10 Nopember                   | 159                   | 72                  | 231             |
| STIE Port Numbay                     | ...                   | ...                 | ...             |
| STAIN Al-Fatah Jayapura              | ...                   | ...                 | ...             |
| Universitas Muhammadiyah             | 865                   | 209                 | 1 074           |
| STIH Umel Mandiri                    | ...                   | ...                 | ...             |
| AMIK Umel Mandiri                    | ...                   | ...                 | ...             |
| Akademi Pariwisata '45               | ...                   | ...                 | ...             |
| AKPER Marthen Indey                  | ...                   | ...                 | ...             |
| POLTEKES Jayapura                    | ...                   | ...                 | ...             |
| ISBI Tanah Papua                     | ...                   | ...                 | ...             |
| Politeknik Penerbangan Kota Jayapura | 99                    | 42                  | 141             |
| <b>Jumlah<br/>Total</b>              | <b>2020</b>           | ...                 | ...             |
|                                      | <b>2019</b>           | ...                 | ...             |
|                                      | <b>2018</b>           | ...                 | ...             |

Sumber/Source: Masing-masing Perguruan Tinggi di Kota Jayapura/Each of University in Jayapura City

**Tabel 4.1.15** Jumlah Lulusan Perguruan Tinggi di Kota Jayapura Menurut Jenis Kelamin, 2020-2021  
**Table** *Number of University Graduates by Sex in Jayapura City, 2020-2021*

| Kecamatan<br>Subdistrict             | Lulusan<br>University Graduates |                     | Jumlah<br>Total |
|--------------------------------------|---------------------------------|---------------------|-----------------|
|                                      | Laki-Laki<br>Male               | Perempuan<br>Female |                 |
| (1)                                  | (2)                             | (3)                 | (4)             |
| Universitas Cenderawasih             | ...                             | ...                 | ...             |
| Universitas Yapis Jayapura           | ...                             | ...                 | ...             |
| Univ. Saint & Teknologi Jypr         | ...                             | ...                 | ...             |
| Univ. Ottow Geisler Papua            | ...                             | ...                 | ...             |
| STFT Fajar Timur                     | 30                              | 0                   | 30              |
| STISIPOL Silas Papare                | ...                             | ...                 | ...             |
| STT Baptis Jayapura                  | ...                             | ...                 | ...             |
| STT. I. S Kijne                      | ...                             | ...                 | ...             |
| STIMIK 10 Nopember                   | 33                              | 8                   | 41              |
| STIE Port Numbay                     | ...                             | ...                 | ...             |
| STAIN Al-Fatah Jayapura              | ...                             | ...                 | ...             |
| Universitas Muhammadiyah             | 78                              | 24                  | 102             |
| STIH Umel Mandiri                    | ...                             | ...                 | ...             |
| AMIK Umel Mandiri                    | ...                             | ...                 | ...             |
| Akademi Pariwisata '45               | ...                             | ...                 | ...             |
| AKPER Marthen Indey                  | ...                             | ...                 | ...             |
| POLTEKES Jayapura                    | ...                             | ...                 | ...             |
| ISBI Tanah Papua                     | ...                             | ...                 | ...             |
| Politeknik Penerbangan Kota Jayapura | —                               | —                   | —               |
| <b>Jumlah<br/>Total</b>              | <b>2020</b>                     | ...                 | ...             |
|                                      | <b>2019</b>                     | ...                 | ...             |
|                                      | <b>2018</b>                     | ...                 | ...             |

Sumber/Source: Masing-masing Perguruan Tinggi di Kota Jayapura/Each of University in Jayapura City

**Tabel 4.1.16** Jumlah Lulusan Perguruan Tinggi di Kota Jayapura, 2020-2021  
**Table** 4.1.16 **Number of University Graduates by Sex in Jayapura City, 2020-2021**

| Kecamatan<br>Subdistrict             | Lulusan<br>University Graduates |     |     |     |     | Jumlah<br>Total |
|--------------------------------------|---------------------------------|-----|-----|-----|-----|-----------------|
|                                      | D1/2                            | D3  | S1  | S2  | S3  |                 |
|                                      | (1)                             | (2) | (3) | (4) | (5) |                 |
| Universitas Cenderawasih             | ...                             | ... | ... | ... | ... | ...             |
| Universitas Yapis Jayapura           | ...                             | ... | ... | ... | ... | ...             |
| Univ. Saint & Teknologi Jypr         | ...                             | ... | ... | ... | ... | ...             |
| Univ. Ottow Geisler Papua            | ...                             | ... | ... | ... | ... | ...             |
| STFT Fajar Timur                     | ...                             | ... | ... | ... | ... | ...             |
| STISIPOL Silas Papare                | ...                             | ... | ... | ... | ... | ...             |
| STT Baptis Jayapura                  | ...                             | ... | ... | ... | ... | ...             |
| STT. I. S Kijne                      | ...                             | ... | ... | ... | ... | ...             |
| STIMIK 10 Nopember                   | ...                             | ... | ... | ... | ... | ...             |
| STIE Port Numbay                     | ...                             | ... | ... | ... | ... | ...             |
| STAIN Al-Fatah Jayapura              | ...                             | ... | ... | ... | ... | ...             |
| STIKOM Muhammadiyah                  | ...                             | ... | ... | ... | ... | ...             |
| STIH Umel Mandiri                    | ...                             | ... | ... | ... | ... | ...             |
| AMIK Umel Mandiri                    | ...                             | ... | ... | ... | ... | ...             |
| Akademi Pariwisata '45               | ...                             | ... | ... | ... | ... | ...             |
| AKPER Marthen Indey                  | ...                             | ... | ... | ... | ... | ...             |
| POLTEKES Jayapura                    | ...                             | ... | ... | ... | ... | ...             |
| ISBI Tanah Papua                     | ...                             | ... | ... | ... | ... | ...             |
| Politeknik Penerbangan Kota Jayapura | —                               | —   | —   | —   | —   | —               |
| <b>Jumlah<br/>Total</b>              | <b>2020</b>                     | ... | ... | ... | ... | ...             |
|                                      | <b>2019</b>                     | ... | ... | ... | ... | ...             |
|                                      | <b>2018</b>                     | ... | ... | ... | ... | ...             |

Sumber/Source: Masing-masing Perguruan Tinggi di Kota Jayapura/Each of University in Jayapura City



**Tabel**  
**Table** 4.1.17

**Banyaknya Lembaga Pendidikan, Ustadz dan Santri Menurut Lembaga Pendidikan Islam di Kota Jayapura, 2020**  
*The number of Educational Institutions, Teacher, and Students by the Institute of Islamic Education in Jayapura City, 2020*

| Nama Lembaga Pendidikan/<br>Name of The Educational Institutions |             | Jumlah Lembaga Pendidikan/ Total<br>of Educational Institutions | Ustadz/ Teachers | Santri/ Students |
|--|-------------|---|------------------|------------------|
| (1)  |             | (2)   | (3)              | (4)              |
| Madrasah Diniyah/ Islamic Religious School                       |             | ...   | ...              | ...              |
| Pondok Pesantren/ Boarding School                                |             | ...   | ...              | ...              |
| <b>Jumlah<br/>Total</b>  | <b>2020</b> | ...   | ...              | ...              |
|  | <b>2019</b> | ...   | ...              | ...              |
|  | <b>2018</b> | ...   | ...              | ...              |

Sumber/Source: Kementerian Agama Kota Jayapura/Ministry Religion of Jayapura City

**Tabel 4.1.18** Banyaknya Lembaga Pendidikan, Guru dan Siswa Seminari Menurut Lembaga Pendidikan Kristen dan Katolik di Kota Jayapura, 2020  
*The number of Educational Institutions, Teacher, and Students by the Institute of Christian and Catholic Education in Jayapura City, 2020*

| <b>Nama Lembaga Pendidikan/<br/>Name of The Educational Institutions</b> | <b>Jumlah Lembaga Pendidikan/ Total<br/>of Educational Institutions</b> | <b>Guru/ Teachers</b> | <b>Murid Seminari/<br/>Students</b> |
|--|---|-----------------------|-------------------------------------|
| (1)  | (2)   | (3)                   | (4)                                 |
| Kristen/ <i>Christian</i>  | ...   | ...                   | ...                                 |
| Katolik/ <i>Catholic</i>   | ...   | ...                   | ...                                 |
| <b>Jumlah Total</b>  | <b>2020</b>   | ...                   | ...                                 |
|  | <b>2019</b>   | ...                   | ...                                 |
|  | <b>2018</b>   | ...                   | ...                                 |

Sumber/*Source*: Kementerian Agama Kota Jayapura/*Ministry Religion of Jayapura City*

## 4.2 KESEHATAN HEALTH

**Tabel** 4.2.1 **Jumlah Desa<sup>1</sup>/Kelurahan Yang Memiliki Sarana Kesehatan Menurut Kecamatan di Kota Jayapura, 2014–2020**  
**Table** **Number of Villages<sup>1</sup>/Kelurahan Having Health Facilities by Subdistrict in Jayapura Municipality, 2014–2020**

| Kecamatan<br>Subdistrict | Rumah Sakit<br>Hospital |          |          |
|--------------------------|-------------------------|----------|----------|
|                          | 2014                    | 2018     | 2020     |
| (1)                      | (2)                     | (3)      | (4)      |
| Muara Tami               | 0                       | 0        | 0        |
| Abepura                  | 3                       | 3        | 3        |
| Heram                    | 1                       | 1        | 1        |
| Jayapura Selatan         | 0                       | 1        | 1        |
| Jayapura Utara           | 2                       | 2        | 2        |
| <b>Kota Jayapura</b>     | <b>6</b>                | <b>7</b> | <b>7</b> |

Lanjutan Tabel/*Continued Table 4.2.1*

| Kecamatan<br><i>Subdistrict</i> | Rumah Sakit Bersalin<br><i>Maternity Hospital</i> |          |          |
|---------------------------------|---|----------|----------|
|                                 | 2014  | 2018     | 2020     |
| (1)                             | (5)   | (6)      | (7)      |
| Muara Tami                      | 0   | 0        | 0        |
| Abepura                         | 0   | 0        | 0        |
| Heram                           | 0   | 0        | 0        |
| Jayapura Selatan                | 0   | 0        | 0        |
| Jayapura Utara                  | 0   | 0        | 0        |
| <b>Kota Jayapura</b>            | <b>0</b>  | <b>0</b> | <b>0</b> |

Lanjutan Tabel/*Continued Table* 4.2.1

| Kecamatan<br>Subdistrict | Poliklinik<br>Polyclinic |          |          |
|--------------------------|--------------------------|----------|----------|
|                          | 2014                     | 2018     | 2020     |
| (1)                      | (8)                      | (9)      | (10)     |
| Muara Tami               | 2                        | 1        | 1        |
| Abepura                  | 1                        | 1        | 1        |
| Heram                    | 1                        | 3        | 3        |
| Jayapura Selatan         | 1                        | 1        | 1        |
| Jayapura Utara           | 1                        | 2        | 2        |
| <b>Kota Jayapura</b>     | <b>6</b>                 | <b>8</b> | <b>8</b> |

Lanjutan Tabel/Continued Table 4.2.1

| Kecamatan<br>Subdistrict | Puskesmas<br>Public Health Center |           |           |
|--------------------------|-----------------------------------|-----------|-----------|
|                          | 2014                              | 2018      | 2020      |
| (1)                      | (11)                              | (12)      | (13)      |
| Muara Tami               | 2                                 | 2         | 2         |
| Abepura                  | 2                                 | 2         | 2         |
| Heram                    | 3                                 | 3         | 3         |
| Jayapura Selatan         | 2                                 | 3         | 3         |
| Jayapura Utara           | 3                                 | 3         | 3         |
| <b>Kota Jayapura</b>     | <b>12</b>                         | <b>13</b> | <b>13</b> |

Lanjutan Tabel/*Continued Table* 4.2.1

| Kecamatan<br><i>Subdistrict</i> | Puskesmas Pembantu<br><i>Subsidiary of Public Health Center</i> |           |           |
|---------------------------------|---|-----------|-----------|
|                                 | 2014  | 2018      | 2020      |
| (1)                             | (14)  | (15)      | (16)      |
| Muara Tami                      | 6   | 6         | 6         |
| Abepura                         | 5   | 5         | 5         |
| Heram                           | 3   | 3         | 3         |
| Jayapura Selatan                | 4   | 3         | 2         |
| Jayapura Utara                  | 3   | 4         | 3         |
| <b>Kota Jayapura</b>            | <b>21</b>   | <b>21</b> | <b>19</b> |

Lanjutan Tabel/Continued Table 4.2.1

| Kecamatan<br>Subdistrict | Apotek<br>Pharmacy |           |           |
|--------------------------|--------------------|-----------|-----------|
|                          | 2014               | 2018      | 2020      |
| (1)                      | (17)               | (18)      | (19)      |
| Muara Tami               | 1                  | 1         | 1         |
| Abepura                  | 6                  | 7         | 7         |
| Heram                    | 3                  | 4         | 4         |
| Jayapura Selatan         | 3                  | 4         | 4         |
| Jayapura Utara           | 5                  | 6         | 6         |
| <b>Kota Jayapura</b>     | <b>18</b>          | <b>22</b> | <b>22</b> |

Catatan/Note: <sup>1</sup> Desa pada tabel ini termasuk Unit Permukiman Transmigrasi (UPT) yang masih dibina oleh kementerian terkait dan nagari di Provinsi Sumatera Barat/Villages in this table include Transmigration Settlement Unit which is still fostered by the relevant ministries and the nagari in the Province of Sumatera Barat

Sumber/Source: BPS, Pendataan Potensi Desa (Podes)/BPS-Statistics Indonesia, Village Potential Data Collecting



### 4.3 AGAMA DAN SOSIAL LAINNYA RELIGION AND OTHER SOCIAL AFFAIRS

**Tabel**  
**Table** 4.3.1

**Banyaknya Terdakwa/tertuduh dalam tindak pidana kejahatan yang telah diajukan dan mendapat keputusan sidang Pengadilan Negeri menurut jenis pidana/Hukuman dan sikap terhadap Keputusan di Kota Jayapura, 2020**  
**Number of Suspect in Criminal Cases Reported and Decided by City Court by Kind of Punishment and Attitude to the Punishment in Jayapura City, 2020**

| Bulan<br>Month   | Menerima<br>Accept | Banding<br>Continue | Grasi<br>Gratation | Jumlah<br>Total |
|--|--------------------|---------------------|--------------------|-----------------|
| (1)  | (2)                | (3)                 | (4)                | (5)             |
| Pidana Mati/Death Punishment                                 | –                  | –                   | –                  | –               |
| Pidana Seumur Hidup/Longlive Punishment                      | –                  | –                   | –                  | –               |
| Pidana Penjara/Prison Punishment                             | 466                | 28                  | –                  | 494             |
| Pidana Kurungan/Accused Prison Punishment                    | –                  | –                   | –                  | –               |
| Pidana Bersyarat/Conditional Punishment                      | –                  | –                   | –                  | –               |
| Pidana Denda/Pay Bill's Punishment                           | –                  | –                   | –                  | –               |
| Pidana Tambahan/Additional Punishment                        | –                  | –                   | –                  | –               |
| Dikembalikan kepada Orang Tua/Wali/<br>Returned to Parents   | –                  | –                   | –                  | –               |
| Diserahkan kepada Pemerintah/Given<br>to the Government      | –                  | –                   | –                  | –               |
| Dilepaskan dari segala Tuduhan/<br>Release from every Charge | –                  | –                   | –                  | –               |
| Dilepaskan dari Tuntutan/Release from<br>Prosecute           | –                  | –                   | –                  | –               |
| <b>Jumlah</b>  | <b>2020</b>        | <b>466</b>          | <b>28</b>          | <b>–</b>        |
| <b>Total</b>   | <b>2019</b>        | <b>–</b>            | <b>–</b>           | <b>–</b>        |
|  | <b>2018</b>        | <b>467</b>          | <b>39</b>          | <b>–</b>        |
|  |                    |                     |                    | <b>506</b>      |

Sumber/Source: Pengadilan Negeri Kota Jayapura/ Government Civil Court of Jayapura City

**Tabel**  
**Table** 4.3.2

**Banyaknya Terdakwa /tertuduh dalam tindak pidana kejahatan yang telah diajukan dan mendapat keputusan sidang Pengadilan Negeri menurut bulan Kelompok Umur dan jenis kelamin di Kota Jayapura, 2020**

**Number of Suspect in Criminal Cases Reported and Decided by District Court by Month, Age Group and Sex in Jayapura City, 2020**

| Bulan<br>Month      | < 16 Tahun<br>< 16 Years old |     | 16 - 20 Tahun<br>16 – 20 Years old |     | > 20 Tahun<br>> 20 Years old |     | Jumlah<br>Total |     | L+P<br>M+F |     |
|---------------------|------------------------------|-----|------------------------------------|-----|------------------------------|-----|-----------------|-----|------------|-----|
|                     | L/M                          | P/F | L/M                                | P/F | L/M                          | P/F | L/M             | P/F |            |     |
| (1)                 | (2)                          | (3) | (4)                                | (5) | (6)                          | (7) | (8)             | (9) |            |     |
| Januari / January   | 3                            | –   | –                                  | –   | 16                           | –   | 19              | –   | 19         |     |
| Februari / February | 2                            | –   | 2                                  | –   | 30                           | –   | 34              | –   | 34         |     |
| Maret / March       | 6                            | –   | 2                                  | –   | 68                           | 3   | 76              | 3   | 79         |     |
| April / April       | 1                            | –   | 1                                  | –   | 6                            | 2   | 8               | 2   | 10         |     |
| Mei / May           | –                            | –   | –                                  | –   | 40                           | –   | 40              | –   | 40         |     |
| Juni / June         | 3                            | –   | 1                                  | –   | 34                           | 1   | 38              | 1   | 39         |     |
| Juli / July         | 1                            | –   | 3                                  | –   | 88                           | 2   | 92              | 2   | 94         |     |
| Agustus / August    | –                            | –   | –                                  | –   | 37                           | 3   | 37              | 3   | 40         |     |
| Septembe/ September | 1                            | 1   | 4                                  | –   | 43                           | 1   | 48              | 2   | 50         |     |
| Oktober / October   | 1                            | –   | –                                  | –   | 51                           | 1   | 52              | 1   | 53         |     |
| November / November | 3                            | –   | 3                                  | –   | 72                           | –   | 78              | –   | 78         |     |
| Desember / December | 2                            | –   | –                                  | –   | 71                           | 1   | 73              | 1   | 74         |     |
| Kota<br>Jayapura    | 2020                         | 23  | 1                                  | 16  | –                            | 556 | 14              | 595 | 15         | 610 |
|                     | 2019                         | –   | –                                  | –   | –                            | –   | –               | –   | –          | –   |
|                     | 2018                         | 26  | –                                  | 12  | –                            | 795 | 52              | 819 | 52         | 871 |

catatan?Note : L/M Laki-laki/Male; P/F Perempuan/Female

Sumber/Source: Pengadilan Negeri Kota Jayapura/ Government Civil Court of Jayapura City

**Tabel**  
**Table** 4.3.3

**Jumlah Hakim pada Pengadilan Negeri Kota Jayapura  
Menurut Jenis Kelamin Tahun 2016-2020**  
*Number of Judges in Government Civil Court of Jayapura  
City by Sex, 2016-2020*

| Tahun<br>Year | Hakim/Judges      |                     |
|---------------|-------------------|---------------------|
|               | Laki-Laki<br>Male | Perempuan<br>Female |
| (1)           | (2)               | (3)                 |
| 2016          | 8                 | 6                   |
| 2017          | 7                 | 5                   |
| 2018          | 9                 | 1                   |
| 2019          | —                 | —                   |
| 2020          | 12                | 1                   |

Sumber/Source: Pengadilan Negeri Kota Jayapura/ Government Civil Court of Jayapura City

**Tabel**  
**Table 4.3.4****Jumlah Perkara Pidana, Perdata, Lalu Lintas yang Masuk dan Diputuskan Pengadilan Negeri Kota Jayapura, 2020**  
**Number of Criminal Law Were Reported and Finished by Government Civil Court of Jayapura, 2020**

|  | <b>Pidana Umum</b><br><i>General Criminal</i> | <b>Pidana Khusus</b><br><i>Specific Criminal</i> | <b>Jumlah</b><br><i>Total</i> |
|--|---|--|-------------------------------|
| <b>(1)</b>                                     | <b>(2)</b>                                    | <b>(3)</b>                                       | <b>(4)</b>                    |
| Sisa tahun lalu<br><i>Rest of last year</i>    | –   | 1  | 1                             |
| Masuk tahun ini<br><i>Affairs in this year</i> | 586   | 261  | 847                           |
| Jumlah tahun ini<br><i>Total in this year</i>  | 586   | 262  | 848                           |
| Diselesaikan<br><i>Finished</i>                | 494   | 163  | 667                           |
| Sisa tahun ini<br><i>Rest of this year</i>     | 92  | 99   | 191                           |

Sumber/Source: Pengadilan Negeri Kota Jayapura/ *Government Civil Court of Jayapura City*

**Tabel**  
**Table** 4.3.5

**Daftar Narapidana Berdasarkan Putusan Pengadilan Negeri Menurut Kasus Kejahatan dan Jenis Kelamin di Kota Jayapura, 2020**  
*Number of Additional Prisoner Based on Court Verdict by Criminal Cases and Sex in Jayapura City, 2020*

| Kasus Kejahatan<br><i>Criminal cases</i>                | Laki-Laki<br><i>Male</i> | Perempuan<br><i>Female</i> | Jumlah<br><i>Total</i> |
|---|--------------------------|----------------------------|------------------------|
| (1)   | (2)                      | (3)                        | (4)                    |
| Politik (104-129)/ Political                            | 0                        | 0                          | 0                      |
| Terhadap Kepala Negara (130-139)/ Against the President | 0                        | 0                          | 0                      |
| Pembakaran (187-188)/ Burning                           | 3                        | 0                          | 3                      |
| Penyuapan (209-210)/ Bribery                            | 0                        | 0                          | 0                      |
| Mata Uang (244-251) /                                   | 0                        | 0                          | 0                      |
| Pemalsuan Meterai (253-275)/ Surat                      | 0                        | 0                          | 0                      |
| Kesusilaan (281-297)/ Amoral                            | 22                       | 0                          | 22                     |
| Perjudian (303)/ Gambling                               | 0                        | 0                          | 0                      |
| Penculikan (324-336)/ Kidnapping                        | 0                        | 0                          | 0                      |
| Pembunuhan (338-350)/ Murder                            | 47                       | 0                          | 47                     |
| Penganiayaan (351-356)/ Assault                         | 68                       | 0                          | 68                     |
| Pencurian (362-364)/ Theft                              | 74                       | 0                          | 74                     |
| Perampokan (365)/ Robbery                               | 40                       | 0                          | 40                     |
| Memeras/mengancam (368-369)/ Blackmail                  | 0                        | 0                          | 0                      |
| Penggelapan (372-375)/ Money Laundry                    | 17                       | 0                          | 17                     |
| Penipuan (378)/ Cheating                                | 8                        | 0                          | 8                      |
| Pengrusakan / Anarchism                                 | 1                        | 0                          | 1                      |
| Dalam Jabatan (413-438)/ In Position                    | 0                        | 0                          | 0                      |
| Penadahan (480)   | 15                       | 0                          | 15                     |
| UU No. 55 Migas / Ekonomi / Economical                  | 2                        | 0                          | 2                      |
| Ketertiban Umum / Public Safety                         | 0                        | 0                          | 0                      |
| UU No 9/92 Keimigrasian                                 | 25                       | 0                          | 25                     |
| UU No. 20 Th 2001 Tipikor                               | 72                       | 0                          | 72                     |
| UU No. 22 Th 2003 Pasal 310 LAJ                         | 16                       | 0                          | 16                     |
| UU No. 23 Th 2004 Penghapusan KDRT (44)                 | 7                        | 0                          | 7                      |
| UU NO. 12 Th 1951 Pasal 1,2 Tentang Senjata Tajam       | 9                        | 0                          | 9                      |

Sumber/Source: Lembaga Pemasarakatan Kelas IIA Abepura/ IIA Prison of Abepura

Lanjutan Tabel/Continued Table 4.3.5

| <b>Kasus Kejahatan<br/>Criminal cases</b>          | <b>Laki-Laki<br/>Male</b> | <b>Perempuan<br/>Female</b> | <b>Jumlah<br/>Total</b> |
|--|---------------------------|-----------------------------|-------------------------|
| (1)  | (2)                       | (3)                         | (4)                     |
| UU No. 23 Th 2002 Pasal 80,81,82 Perlindungan Anak | 129                       | 0                           | 129                     |
| UU No. 17 Th 2006 Kepabeanan                       | 0                         | 0                           | 0                       |
| UU No. 44 Th 2008 Pornografi                       | 0                         | 0                           | 0                       |
| Bawa Lari Anak Dibawah Umur                        | 0                         | 0                           | 0                       |
| Pencucian Uang (105-106)                           | 0                         | 0                           | 0                       |
| Pengeroyokan (170)                                 | 34                        | 0                           | 34                      |
| Penyertaan Dalam Tindak Pidana (66)                | 0                         | 0                           | 0                       |
| Kealpaan Menyebabkan Luka/ Mati (359-361)          | 0                         | 0                           | 0                       |
| UU No. 41 Th 1999 Illegal Logging                  | 0                         | 0                           | 0                       |
| UU No. 36 Th 2009 Kesehatan                        | 1                         | 0                           | 1                       |
| UU No. 71 Th 2010 Pangan                           | 1                         | 0                           | 1                       |
| UU No. 21 Th 2007 Trafficking                      | 0                         | 0                           | 0                       |
| UU No 11 Tahun 2008 ITE / 44                       | 5                         | 0                           | 5                       |
| Penghasutan / 160                                  | 0                         | 0                           | 0                       |
| UU No 31 Tahun 2004 Perikanan / 84                 | 2                         | 0                           | 2                       |
| Produksi Minuman Keras                             | 1                         | 0                           | 1                       |
| UU No. 10 Tahun 2017 Pilkada / 178                 | 0                         | 0                           | 0                       |
| UU No 21 Tahun 2020 Perbankan / 63                 | 9                         | 0                           | 9                       |
| UU No 35 Tahun 2009 Narkotika/ 111                 | 9                         | 0                           | 9                       |
| <b>Jumlah</b>                                      | <b>617</b>                | <b>0</b>                    | <b>617</b>              |
| <b>Total</b>                                       | <b>—</b>                  | <b>—</b>                    | <b>—</b>                |
|  | <b>465</b>                | <b>0</b>                    | <b>465</b>              |

Sumber/Source: Lembaga Pemasyarakatan Kelas IIA Abepura/ IIA Prison of Abepura

**Tabel**  
**Table** 4.3.6

**Jumlah Narapidana dan Tahanan Titipan di Lembaga Pemasyarakatan Kota Jayapura Menurut Jenis Kelamin dan Bulan, 2020**  
**Number of Prisoner and Accused Prisoner in Prison Institution by Sex and Month in Jayapura City, 2020**

| Tahun<br>Year | Pelanggaran KUHP<br>Law Violation |                     |                 | Pelanggaran Ekonomi<br>Economic Violation |                     |                 |
|---------------|-----------------------------------|---------------------|-----------------|---|---------------------|-----------------|
|               | Laki-Laki<br>Male                 | Perempuan<br>Female | Jumlah<br>Total | Laki-Laki<br>Male                         | Perempuan<br>Female | Jumlah<br>Total |
| (1)           | (2)                               | (3)                 | (4)             | (5)                                       | (6)                 | (7)             |
| 2016          | 337                               | 27                  | 364             | 20  | 0                   | 20              |
| 2017          | 386                               | 9                   | 395             | 28  | 1                   | 29              |
| 2018          | 454                               | 0                   | 454             | 11  | 0                   | 11              |
| 2019          | 387                               | 0                   | 387             | 3   | 0                   | 3               |
| 2020          | 390                               | 0                   | 290             | 2   | 0                   | 2               |

Sumber/Source: Lembaga Pemasyarakatan Kota Jayapura/ Prison of Jayapura City

**Tabel**  
**Table** 4.3.7

**Jumlah Narapidana dan Tahanan Titipan di Lembaga Pemasyarakatan Kota Jayapura Menurut Jenis Kelamin dan Bulan, 2020**  
**Number of Prisoner and Accused Prisoner in Prison Institution by Sex and Month in Jayapura City, 2020**

| Bulan<br>Month      | Narapidana<br>Prisoner |                     | Tahanan Titipan<br>Accused Prisoner |                     | Jumlah<br>Total   |                     |
|---------------------|------------------------|---------------------|-------------------------------------|---------------------|-------------------|---------------------|
|                     | Laki-laki<br>Male      | Perempuan<br>Female | Laki-laki<br>Male                   | Perempuan<br>Female | Laki-laki<br>Male | Perempuan<br>Female |
| (1)                 | (2)                    | (3)                 | (4)                                 | (5)                 | (6)               | (7)                 |
| Januari / January   | 528                    | 0                   | 119                                 | 0                   | 647               | 0                   |
| Februari / February | 530                    | 0                   | 129                                 | 0                   | 659               | 0                   |
| Maret / March       | 522                    | 0                   | 129                                 | 0                   | 651               | 0                   |
| April / April       | 509                    | 0                   | 86                                  | 0                   | 595               | 0                   |
| Mei / May           | 503                    | 0                   | 70                                  | 0                   | 573               | 0                   |
| Juni / June         | 527                    | 0                   | 69                                  | 0                   | 596               | 0                   |
| Juli / July         | 531                    | 0                   | 69                                  | 0                   | 600               | 0                   |
| Agustus / August    | 527                    | 0                   | 58                                  | 0                   | 585               | 0                   |
| Septembe/ September | 492                    | 0                   | 55                                  | 0                   | 547               | 0                   |
| Oktober / October   | 489                    | 0                   | 64                                  | 0                   | 553               | 0                   |
| November / November | 533                    | 0                   | 60                                  | 0                   | 593               | 0                   |
| Desember / December | 538                    | 0                   | 79                                  | 0                   | 617               | 0                   |

Sumber/Source: Lembaga Pemasyarakatan Kota Jayapura / Prison of Jayapura City



**Tabel**  
**Table** 4.3.8**Jumlah Narapidana dari Putusan Pengadilan Menurut Bulan, Golongan Umur dan Jenis Kelamin di Kota Jayapura, 2020****Number of Prisoner from Decision Court by Month, Ages and Sex in Jayapura City, 2020**

| Bulan<br>Month      | Dewasa<br>Adults  |                     | Remaja<br>Adolescents |                     | Anak-anak<br>Children |                     |
|---------------------|-------------------|---------------------|-----------------------|---------------------|-----------------------|---------------------|
|                     | Laki-laki<br>Male | Perempuan<br>Female | Laki-laki<br>Male     | Perempuan<br>Female | Laki-laki<br>Male     | Perempuan<br>Female |
| (1)                 | (2)               | (3)                 | (4)                   | (5)                 | (6)                   | (7)                 |
| Januari / January   | 440               | 0                   | 88                    | 0                   | 0                     | 0                   |
| Februari / February | 436               | 0                   | 94                    | 0                   | 0                     | 0                   |
| Maret / March       | 427               | 0                   | 95                    | 0                   | 0                     | 0                   |
| April / April       | 415               | 0                   | 94                    | 0                   | 0                     | 0                   |
| Mei / May           | 403               | 0                   | 103                   | 0                   | 0                     | 0                   |
| Juni / June         | 423               | 0                   | 104                   | 0                   | 0                     | 0                   |
| Juli / July         | 426               | 0                   | 105                   | 0                   | 0                     | 0                   |
| Agustus / August    | 432               | 0                   | 95                    | 0                   | 0                     | 0                   |
| Septembe/ September | 401               | 0                   | 91                    | 0                   | 0                     | 0                   |
| Oktober / October   | 399               | 0                   | 90                    | 0                   | 0                     | 0                   |
| November / November | 438               | 0                   | 95                    | 0                   | 0                     | 0                   |
| Desember / December | 454               | 0                   | 84                    | 0                   | 0                     | 0                   |

Sumber/Source: Lembaga Pemasyarakatan Kota Jayapura/ Prison of Jayapura City

**Tabel**  
**Table** 4.3.9**Perkara yang Masuk di Pengadilan Agama Kota Jayapura Menurut Jenis Perkara, 2020**  
**Reported Cases at Religious Court in Jayapura City by Kinds of Cases, 2020**

| <b>Jenis Gugatan /<br/>Kinds of Cases</b> | <b>2016</b> | <b>2017</b> | <b>2018</b> | <b>2019</b> | <b>2020</b> |
|---|-------------|-------------|-------------|-------------|-------------|
| <b>(1)</b>                                | <b>(2)</b>  | <b>(3)</b>  | <b>(4)</b>  | <b>(5)</b>  | <b>(6)</b>  |
| Cerai / Divorce                           | 112         | 108         | 118         | 128         | 106         |
| Cerai Gugat / Contested Divorce           | 265         | 267         | 295         | 309         | 272         |
| Harta Bersama / Joint Property            | 4           | 1           | 3           | 3           | 7           |
| Hadhanah (Pengasuhan Anak) / Child Care   | 3           | 1           | 8           | 2           | –           |
| Ekonomi Syariah / Sharia Economic         | –           | 1           | –           | –           | –           |
| Isbat Nikah                               | 9           | 11          | 29          | 37          | 29          |
| Lainnya / Others                          | 13          | 14          | 51          | 60          | 74          |
| <b>Jumlah/Total</b>                       | <b>406</b>  | <b>403</b>  | <b>504</b>  | <b>539</b>  | <b>488</b>  |

Sumber/Source: Kantor Pengadilan Agama Kota Jayapura/ Religious Court of Jayapura City

**Tabel**  
**Table** 4.3.10**Jumlah Hakim pada Pengadilan Agama Kota Jayapura  
Menurut Jenis Kelamin Tahun 2016-2020**  
*Number of Judges in Religious Court of Jayapura City by Sex,  
2016-2020*

| Tahun<br>Year | Hakim/<br>Judges  |                     |
|---------------|-------------------|---------------------|
|               | Laki-Laki<br>Male | Perempuan<br>Female |
| (1)           | (2)               | (3)                 |
| 2016          | 5                 | –                   |
| 2017          | 7                 | 1                   |
| 2018          | 5                 | 2                   |
| 2019          | 5                 | 3                   |
| 2020          | 6                 | 4                   |

Sumber/Source: Kantor Pengadilan Agama Kota Jayapura/ *Religious Court of Jayapura City*

**Tabel 4.3.11** Jumlah Surat Ijin Mendirikan Bangunan (IMB) Menurut Jenis Bangunan Yang Diterbitkan Pemerintah Kota Jayapura, Tahun 2018-2020  
**Number of Permit Construct Buildings by type of Building Published, 2018-2020**

| Jenis Bangunan<br>Type of Building | 2018 | 2019 | 2020 |
|------------------------------------|------|------|------|
| (1)                                | (2)  | (3)  | (4)  |
| Aula                               | –    | –    | –    |
| Asrama                             | 1    | 1    | –    |
| Bar Dan Karaoke                    | –    | –    | –    |
| BTS/Antena/Pemancar                | –    | 6    | 2    |
| Cafe & Panti Pijat                 | –    | 1    | –    |
| Cucian Mobil dan Kantor            | –    | –    | –    |
| Gudang                             | 9    | 1    | 1    |
| Hotel                              | 3    | 4    | 2    |
| Kantor                             | 8    | 1    | 3    |
| Kantor dan Bengkel                 | –    | –    | –    |
| Klinik                             | –    | –    | –    |
| Losmen                             | –    | –    | –    |
| Mess Karyawan                      | 2    | 3    | –    |
| Pastori dan Aula                   | –    | –    | –    |
| Peternakan Ayam                    | –    | –    | –    |
| Rumah Makan dan Rumah Tinggal      | 1    | –    | –    |
| Rumah Sewa                         | 23   | 12   | 10   |
| Rumah Sewa dan Rumah Tinggal       | 5    | 5    | 4    |
| Rumah Tinggal                      | 560  | 507  | 970  |
| Rumah Toko                         | 72   | 81   | 49   |
| Rumah Ibadah                       | 2    | 1    | 4    |
| Rumah Sakit                        | 1    | –    | –    |
| Sekolah                            | 1    | 1    | –    |
| Sekolah dan Asrama                 | –    | –    | –    |

Lanjutan Tabel/*Continued Table* 4.3.11

| Jenis Bangunan                 | 2018 | 2019 | 2020 |
|--------------------------------|------|------|------|
| (1)                            | (2)  | (3)  | (4)  |
| Showroom                       | –    | –    | –    |
| Tempat Usaha dan Rumah Tinggal | –    | –    | –    |
| Toko                           | –    | –    | –    |
| Toko dan Mess                  | –    | –    | –    |
| Toko dan Rumah Tinggal         | –    | –    | –    |
| Waterpark                      | –    | –    | –    |
| Workshop                       | –    | –    | –    |
| Restoran                       | –    | –    | –    |
| Gudang dan Mess                | –    | –    | –    |
| Pembangkit Listrik             | –    | –    | –    |
| Parking                        | –    | –    | –    |
| Pasar                          | –    | –    | –    |
| Rumah Sakit                    | –    | –    | –    |
| Selter                         | –    | –    | –    |
| Gudang dan Rumah Tinggal       | –    | –    | –    |
| Cafe dan Bakery                | –    | –    | –    |
| Rumah Tinggal dan Wisma        | –    | –    | –    |
| Kios dan Tempat Tinggal        | –    | –    | –    |
| ATM                            | –    | –    | –    |
| Perumahan                      | –    | –    | –    |
| Bengkel                        | –    | –    | –    |
| Puskes                         | –    | –    | –    |
| Bank                           | –    | –    | –    |

Sumber/*Source*: Badan Penanaman Modal & Pelayanan Terpadu Satu Pintu Kota Jayapura/ *Investment Bureau & One Stop Integrated Service of Jayapura City*

**Tabel 4.3.12** Jumlah Surat Ijin Kesehatan & Pendidikan Yang Diterbitkan Oleh Pemerintah Kota Jayapura, Tahun 2018-2020  
**Table** *Number of Permits Health & Education Issued by Jayapura City Government, 2018-2020*

| Jenis Ijin<br>Type of Permits        | 2018 | 2019 | 2020 |
|--------------------------------------|------|------|------|
| (1)                                  | (2)  | (3)  | (4)  |
| <b>KESEHATAN/ Health</b>             |      |      |      |
| Ijin Praktek Dokter Spesialis        | 138  | 83   | 91   |
| Ijin Praktek Dokter Umum             | 114  | 107  | 115  |
| Ijin Praktek Dokter Gigi             | 39   | 15   | 27   |
| Ijin Praktek Apoteker                | 60   | 64   | 61   |
| Ijin Kerja Bidan                     | 125  | 135  | 78   |
| Ijin Kerja Analisis                  | 124  | 75   | 31   |
| Ijin Kerja Sanitarian                | 5    | 17   | 0    |
| Ijin Kerja Perawat                   | 676  | 659  | 189  |
| Ijin Kerja Perawat Gigi              | 10   | 4    | 1    |
| Ijin Kerja Apoteker                  | –    | –    | –    |
| Ijin Kerja Tenaga Teknis Keperawatan | –    | –    | –    |
| Ijin Apotek                          | 46   | 38   | 32   |
| Ijin Toko Obat                       | 12   | 10   | 10   |
| Ijin Klinik Kecantikan               | 3    | 4    | 11   |
| Ijin Salon                           | 10   | 12   | 5    |
| Ijin Laboratorium                    | 3    | 8    | 5    |
| Ijin Optical                         | 7    | 4    | 5    |
| Ijin Klinik (non inap)               | 9    | 11   | 8    |
| Ijin Industri Rumah Tangga           | 30   | 41   | 30   |
| Ijin Pengobatan Tradisional          | 9    | 0    | 9    |
| <b>PENDIDIKAN/ Education</b>         |      |      |      |
| Ijin PAUD                            | 114  | 110  | 84   |

Lanjutan Tabel/*Continued Table* 4.3.12

| <b>Jenis Ijin</b><br><i>Type of Permits</i> | <b>2018</b> | <b>2019</b> | <b>2020</b> |
|---|-------------|-------------|-------------|
| (1)   | (2)         | (3)         | (4)         |
| Ijin PKBM                                   | 10          | 7           | 7           |
| Ijin Kursus                                 | 10          | 17          | 9           |
| Ijin Sekolah SMP/SLTP                       | 2           | 1           | 17          |
| Ijin Sekolah SMA/SLTA                       | 1           | 0           | 0           |
| SITU  | 4 857       | 4 326       | 3 924       |
| SIUP  | 2 101       | 1 925       | 1 674       |
| TDP   | 2 007       | 1 656       | 1 549       |
| 54TDG                                       | 54          | 43          | 32          |
| TDI   | 146         | 81          | 92          |
| Reklame                                     | 49          | 25          | 12          |
| IUI   | 5           | 2           | 1           |
| <b>Pariwisata/ Tourism :</b>                |             |             |             |
| Agen Biro Perjalanan                        | 7           | 7           | 6           |
| Bilyard                                     | 2           | 2           | 1           |
| Bar & Diskotik                              | 20          | 12          | 27          |
| Cafe  | 20          | 12          | 27          |
| Karaoke                                     | 10          | 12          | 7           |
| Pangkas Rambut                              | 15          | 14          | 11          |
| Panti Pijat                                 | 10          | 9           | 8           |
| Perhotelan                                  | 12          | 17          | 9           |
| Restoran                                    | 7           | 2           | 2           |
| Rumah Makan                                 | 30          | 33          | 14          |

Lanjutan Tabel/*Continued Table* 4.3.12

| <b>Jenis Ijin<br/>Type of Permits</b> | <b>2018</b>   | <b>2019</b>   | <b>2020</b>  |
|---------------------------------------|---------------|---------------|--------------|
| <b>(1)</b>                            | <b>(2)</b>    | <b>(3)</b>    | <b>(4)</b>   |
| Salon                                 | 13            | 8             | 9            |
| Hiburan                               | –             | –             | –            |
| Warung Makan                          | 60            | 39            | 28           |
| Pemancingan                           | 1             | 2             | 3            |
| SIUJK                                 | 709           | 723           | 624          |
| Ijin Kerja Malam                      | 23            | 14            | –            |
| Ijin Trayek                           | 1 531         | 1 912         | 1 319        |
| SIPI (Perikanan)                      | 176           | –             | –            |
| SIUP (Perikanan)                      | 104           | –             | –            |
| Budi Daya Ikan                        | –             | –             | –            |
| <b>Jumlah<br/>Total</b>               | <b>11 833</b> | <b>10 779</b> | <b>9 308</b> |

Sumber/*Source*: Badan Penanaman Modal & Pelayanan Terpadu Satu Pintu Kota Jayapura/ *Investment Bureau & One Stop Integrated Service of Jayapura City*



#### 4.4 KEMISKINAN POVERTY

**Tabel** 4.4.1 **Garis Kemiskinan, Jumlah, dan Persentase Penduduk Miskin di Kota Jayapura, 2012–2020**  
*Poverty Line, Number, and Percentage of Poor People in Jayapura Municipality, 2012–2020*

| Tahun<br>Year | Garis Kemiskinan<br>(rupiah/kapita/bulan)<br>Poverty Line<br>(rupiah/capita/month) | Jumlah Penduduk<br>Miskin (ribu)<br>Number of Poor People<br>(thousand) | Persentase Penduduk<br>Miskin<br>Percentage of Poor<br>People |
|---------------|--|---|---|
| (1)           | (2)  | (3)   | (4)   |
| 2013          | 700 719  | 44,3  | 16,19   |
| 2014          | 716 186  | 33,92   | 12,21   |
| 2015          | 763 326  | 34,34   | 12,22   |
| 2016          | 805 746  | 34,48   | 12,06   |
| 2017          | 849 496  | 33,51   | 11,46   |
| 2018          | 944 479  | 33,73   | 11,37   |
| 2019          | 992 610  | 34,42   | 11,49   |
| 2020          | 1 021 759  | 33,80   | 11,16   |

Sumber/Source: BPS, Survei Sosial Ekonomi Nasional Maret/BPS-Statistics Indonesia, March National Socioeconomic Survey

**Tabel** 4.4.2 **Indeks Kedalaman Kemiskinan dan Indeks Keparahan Kemiskinan di Kota Jayapura, 2012–2020**  
**Poverty Gap Index and Poverty Severity Index in Jayapura Municipality, 2012–2020**

| Tahun<br>Year | Indeks Kedalaman Kemiskinan<br>Poverty Gap Index | Indeks Keparahan Kemiskinan<br>Poverty Severity Index |
|---------------|--|---|
| (1)           | (2)  | (3)   |
| 2013          | 3,51   | 1,14  |
| 2014          | 3,44   | 1,24  |
| 2015          | 1,9  | 0,47  |
| 2016          | 1,63   | 0,45  |
| 2017          | 3,20   | 1,25  |
| 2018          | 2,55   | 0,89  |
| 2019          | 2,27   | 0,76  |
| 2020          | 1,98   | 0,55  |

Sumber/Source: BPS, Survei Sosial Ekonomi Nasional Maret/BPS-Statistics Indonesia, March National Socioeconomic Survey

05

**PERTANIAN , KEHUTANAN, PETERNAKAN DAN  
PERIKANAN**  
*AGRICULTURE, FORESTRY, LIVESTOCK  
AND FISHERY*

**LUAS AREAL  
PERKEBUNAN  
KOTA JAYAPURA**

**499 Ha**

**KELAPA**

**268 Ha**

**KOPI**

**5 Ha**

**KAKAO**

**226 Ha**



**BADAN PUSAT STATISTIK  
KOTA JAYAPURA**

**PENJELASAN TEKNIS**

1. Lahan sawah adalah lahan pertanian yang berpetak-petak dan dibatasi oleh pematang (galangan), saluran untuk menahan/ menyalurkan air, yang biasanya ditanami padi sawah tanpa memandang dari mana diperoleh atau status lahan tersebut. Lahan yang dimaksud termasuk lahan yang terdaftar di Pajak Bumi Bangunan, Iuran Pembangunan Daerah, lahan bengkok, lahan serobotan, lahan rawa yang ditanami padi dan lahan bekas tanaman tahunan yang telah dijadikan sawah, baik yang ditanami padi, palawija atau tanaman semusim lainnya.
2. Tegak/Kebun adalah lahan pertanian bukan sawah (lahan kering) yang ditanami tanaman semusim atau tahunan dan terpisah dengan halaman sekitar rumah serta penggunaannya tidak berpindah pindah.
3. Ladang/Huma adalah lahan pertanian bukan sawah (lahan kering) yang biasanya ditanami tanaman semusim dan penggunaannya hanya semusim atau dua musim, kemudian akan ditinggalkan bila sudah tidak subur lagi (berpindah-pindah). Kemungkinan lahan ini beberapa tahun kemudian akan dikerjakan kembali jika sudah subur.
4. Lahan yang sementara tidak diusahakan adalah lahan yang

**TECHNICAL NOTES**

1. *Wetland is agricultural land that separated by small dykes to resist water, where the main crop is usually wetland paddy without considering where it is got from or the status of the land. It includes the land that is registered at land income tax office, regional development contribution, 'bengkok' land, illegal ownership, swamps for rice cultivation, and annual crop land mark that has been used as rice field, which are both planted with paddy, secondary crops or the other seasonal crops.*
2. *Dry field/Garden is an dryland (unirrigated land) which is planted with seasonal or annual crops and separately from the yard around the house without shifting.*
3. *Unirrigated agricultural field/ Shifting cultivation land is dryland (unirrigated land) that usually is cultivated for seasonal crops and utilized only for one or two seasons, then it will be left when it is not fertile (shifting). Maybe, this land will be used again in a few years if it has been fertile.*
4. *Temporarily unused land is land that is regularly used but temporarily (more than a year but less or equal than two years) is unused, it includes wetland that is not cultivated more than two years.*
5. *The main food crops data collected consists of harvested area and productivity (yield per hectare).*

biasanya diusahakan tetapi untuk sementara (lebih dari 1 (satu) tahun tetapi kurang dari atau sama dengan 2 (dua) tahun) tidak diusahakan, termasuk lahan sawah yang tidak diusahakan selama lebih dari 2 (dua) tahun.

5. Data pokok tanaman pangan yang dikumpulkan adalah luas panen dan produktivitas (hasil per hektar). Produksi tanaman pangan merupakan hasil perkalian antara luas panen dengan produktivitas. Pengumpulan data luas panen dilakukan setiap bulan dengan pendekatan area kecamatan di seluruh wilayah Indonesia. Pengumpulan data produktivitas dilakukan melalui pengukuran langsung pada plot ubinan berukuran 2½ m x 2½ m. Pengumpulan data produktivitas dilakukan setiap subround (empat bulanan) pada waktu panen petani.
6. Data produksi padi dan palawija yang disajikan adalah dalam kualitas: gabah kering giling (padi), pipilan kering (jagung), biji kering (kedelai dan kacang tanah), dan umbi basah (ubi kayu dan ubi jalar).
7. Tanaman sayuran dan buah-buahan semusim. Tanaman sayuran semusim adalah tanaman sumber vitamin, garam mineral dan lain-lain yang dikonsumsi dari bagian tanaman yang berupa daun, bunga, buah, dan umbinya, yang berumur kurang dari satu

*Food crops production is generated by harvested area multiplied by productivity. The harvested area data is collected every month using sub district area approach in all sub district in Indonesia. The productivity data collection is conducted by a direct measurement in 2½m x 2½m crop cutting plot. The productivity measurement is conducted in every subround (four monthly) at the time when farmers are harvesting their crops.*

6. *Production of paddy and secondary crops data are presented in the form of: dry unhusked rice (paddy), dry loose maize (maize), dry shells crops (soybeans and peanuts), and fresh roots (cassava and sweet potatoes).*
7. *Seasonal vegetable and fruit plants. Seasonal vegetable plants are plants which are the sources of vitamin, mineral salt, etc, consumed from the part of the plant in the form of leaf, flower, fruit, and root with the age of less than one year. Seasonal fruit plants are plants which are the sources of vitamin, mineral salt, etc, consumed from the part of the plant in the form of fruits. These plants are creeps with the age of less than one year.*
8. *Annual fruit and vegetable plants. Annual fruit plants are plants which are the sources of vitamin, contained mineral salt, etc, consumed from the part of plant in the form of fruit and more than one year of age. Annual vegetable*

tahun. Tanaman buah-buahan semusim adalah tanaman sumber vitamin, garam mineral, dan lain-lain yang dikonsumsi dari bagian tanaman yang berupa buah, berumur kurang dari satu tahun, tidak berbentuk pohon/rumpuntetapi menjalar dan berbatang lunak.

8. Tanaman buah-buahan dan sayuran tahunan Tanaman buah-buahan tahunan adalah tanaman sumber vitamin, garam mineral, dan lainlain yang dikonsumsi dari bagian tanaman yang berupa buah dan merupakan tanaman tahunan. Tanaman sayuran tahunan adalah tanaman sumber vitamin, garam mineral, dan lain-lain yang dikonsumsi dari bagian tanaman yang berupa daun dan atau buah yang berumur lebih dari satu tahun.
9. Tanaman biofarmaka adalah tanaman yang bermanfaat untuk obat-obatan, kosmetik, dan kesehatan yang dikonsumsi atau digunakan dari bagian-bagian tanaman seperti daun, batang, buah, umbi (rimpang) ataupun akar.
10. Tanaman hias adalah tanaman yang mempunyai nilai keindahan baik bentuk, warna daun, tajuk maupun bunganya, sering digunakan untuk penghias pekarangan dan lain sebagainya
11. Luas panen tanaman hortikultura adalah luas tanaman sayuran,

*plants are plants which are the sources of vitamin, contained mineral salt, etc, consumed from the part of the plant in the form of vegetable and more than one year of age.*

9. *Medicinal plants are plants which are useful for medicine. It is consumed from part of the plant such as leaf, flower, fruit, tuber, and root. Annual vegetable plants are plants which are the sources of vitamin, contained mineral salt, etc, consumed from the part of the plant in the form of vegetable and more than one year of age. Medicinal plants are plants which are useful for medicine. It is consumed from part of the plant such as leaf, flower, fruit, tuber, and root.*
10. *Ornamental plants are plants which have a beauty value, either in shape, colour of leaf or crown of flower, and they are often used as a yard decorator.*
11. *Harvested area of horticultureis area which vegetable, fruit, medicinal and ornamental plant of crop harvested during the period of report.*
12. *Harvested area of vegetablesis area of entirely plant harvested/ demolished and plant harvested several times/undemolished.*
13. *Entirely plants harvested/ demolished are plants usually harvested once and demolished to be substituted by other plants, consisting of: shallots, garlic, leeks,*

- buah-buahan, biofarmaka, dan tanaman hias yang diambil hasilnya/dipanen pada periode pelaporan.
12. Luas panen untuk tanaman sayuran adalah luas tanaman yang dipanen sekaligus/habis/ dibongkar dan luas tanaman yang dipanen berkali-kali (lebih dari satu kali)/belum habis.
  13. Tanaman yang dipanen sekaligus/ habis/dibongkar adalah tanaman yang sehabis panen langsung dibongkar/ dicabut, terdiri dari bawang merah, bawang putih, bawang daun, kentang, kol/ kubis, kembang kol, petsai/ sawi, wortel, lobak, dan kacang merah. Tanaman yang dipanen berkali-kali (lebih dari satu kali)/ belum habis adalah tanaman yang pemanenannya lebih dari satu kali dan biasanya dibongkar apabila panen terakhir sudah tidak memadai lagi, terdiri dari: kacang panjang, cabe besar, cabe rawit, jamur, tomat, terung, buncis, ketimun, labu siam, kangkung, bayam, melon, semangka, dan blewah.
  14. Produksi hortikultura adalah hasil menurut bentuk produk dari setiap tanaman sayuran, buahbuahan, biofarmaka dan tanaman hias yang diambil berdasarkan luas yang dipanen/ tanaman yang menghasilkan pada bulan/ triwulan laporan.
  15. Data perkebunan besar dikumpulkan oleh BPS setiap *potato, cabbage, cauli flower, mustard green, carrots, chinese radish, and red kidney beans. Plants harvested several times/ undemolished are plants usually harvested more than once and demolished in the case that the last harvest was economically not profitable. They consist of : yard long beans, chili, small chili, mushroom, tomatoes, egg plant, french beans, cucumber, pumpkin/ chajota, swamp cabbage, spinach, melon, watermelon, and blewah .*
  14. *Horticulture production is the standard production quantity form of vegetable, fruit, medicinal and ornamental plant based on harvested area/the number of production plants reported monthly/quarterly.*
  15. *Data on estates are collected by the BPS every month on complete basis through a mailing system. Data on coconut, clove, and kapok, as well as on smallholder plantation, are acquired from the Directorate General of Estates. Planted areas of estates refer to condition at the end of the year, and exclude areas less than 5 hectares. Production of estates crops are follows: dry rubber (rubber); dry leaves (tea and tobacco); dry beans (coffee and cocoa); dry bark (cassia vera and cinchona); dry fibre (rosella); dry flowers/buds (cloves); refined sugar (sugar cane from estate); cup sugar (sugar cane from smallholders);*

bulan secara lengkap (sensus bulanan) dengan sistem surat pos. Khusus untuk tanaman kelapa, cengkeh, dan kapok, datanya diperoleh dari Direktorat Jenderal Perkebunan. Data perkebunan rakyat juga diperoleh dari Direktorat Jenderal Perkebunan. Penghitungan luas tanaman perkebunan besar adalah pada keadaan akhir tahun dan tidak termasuk yang luasnya kurang dari 5 hektar. Bentuk produksi perkebunan adalah; karet kering (karet), daun kering (teh dan tembakau), biji kering (kopi dan coklat), kulit kering (kayu manis dan kina), serat kering (rami), bunga kering (cengkeh), refined sugar (tebu dari perkebunan besar), gula mangkok (tebu dari perkebunan rakyat), ekivalen kopra (kopra), biji dan bunga (pala) serta minyak daun (sereh). Persediaan akhir tahun produksi perkebunan besar bukan merupakan cadangan penyangga (buffer stock).

16. Data Statistik Kehutanan sebagian besar merupakan data sekunder yang bersumber dari Kementerian Kehutanan. Kawasan hutan adalah wilayah tertentu yang berupa hutan, yang ditunjuk dan atau ditetapkan oleh pemerintah untuk dipertahankan keberadaannya sebagai hutan tetap. Hal ini untuk menjamin kepastian hukum mengenai status kawasan hutan, letak batas

*copra (copra); seeds and buds (nutmeg); and leaf oil (citronella). The production availability of estates at the end of year is not the buffer stock.*

16. *Most of forestry statistics are secondary data obtained from the Ministry of Forestry. Forest Area is a specific territory of forest ecosystem determined and or decided by the government as a permanent forest. Such decision is important to maintain the size of forest area and to ensure its legitimation and boundary demarcation of permanent forest. Indonesian forest area is determined by the Minister of Forestry in the format of Ministerial Decree on the Designation of Provincial Forest Area and Inland Water, Coastal and Marine Ecosystem. The designation of Forest Area is formulated based on integrated and harmonized of Provincial Spatial Planning (RTRWP) and Forest Land Use by Concensus (TGHK). The designation of forest area in some cases also cover inland water, coastal and marine ecosystem that may become part of Sanctuary Reserve Area (KSA) and Nature Conservation Area (KPA). A Sanctuary Reserve Area is a specific terrestrial or aquatic area having specific criteria for preserving biodiversity plant and animal as well as ecosystem, which also serve as life support system. A Nature Conservation area is a specific terrestrial or aquatic area whose*



dan luas suatu wilayah tertentu yang sudah ditunjuk menjadi kawasan hutan tetap. Kawasan hutan Indonesia ditetapkan oleh Menteri Kehutanan dalam bentuk Surat Keputusan Menteri Kehutanan tentang Penunjukan Kawasan Hutan dan Perairan Provinsi. Penunjukan Kawasan Hutan ini disusun berdasarkan hasil pepaduserasian antara Rencana Tata Ruang Wilayah Provinsi (RTRWP) dengan Tata Guna Hutan Kesepakatan (TGHK). Penunjukan kawasan hutan mencakup pula kawasan perairan yang menjadi bagian dari Kawasan Suaka Alam (KSA) dan Kawasan Pelestarian Alam (KPA). Kawasan Suaka Alam (KSA) adalah kawasan dengan ciri tertentu, baik di darat maupun di perairan yang mempunyai fungsi pokok sebagai kawasan pengawetan keanekaragaman tumbuhan dan satwa serta ekosistemnya, juga berfungsi sebagai wilayah sistem penyangga kehidupan. Kawasan Pelestarian Alam (KPA) adalah kawasan dengan ciri khas tertentu, baik di darat maupun di perairan yang mempunyai fungsi pokok perlindungan sistem penyangga kehidupan, pengawetan keanekaragaman jenis tumbuhan dan satwa, serta pemanfaatan secara lestari sumber daya alam hayati dan ekosistemnya. Berdasarkan Undang-Undang No. 41 Tahun 1999 tentang

*main function is to serve life support system and preserve diversity of plant and animal species, as well as to provide a sustainable utilization of living resources and their ecosystems. In accordance to the Act on Forestry No. 41/1999, forest area is categorized as Conservation Forest, Protection Forest and Production Forest. Conservation Forest is a forest area having specific characteristic established for the purposes of conservation of animal and plant species as well as their ecosystem. Protection Forest is a forest area designated to serve life support system, maintain hydrological system, prevent of flood, erosion control, seawater intrusion, and maintain soil fertility. Production Forest is a forest area designated mainly to promote sustainable forest production. Production forest is classified as permanent production forest, limited production forest, and convertible production forest. Conservation Forest is divided into: Sanctuary Reserve area consists of Strict Nature Reserve and Wildlife Sanctuary. Nature conservation area consists of National Park (TN), Grand Forest Park (THR), and Nature Recreation Park (TWA); Game Hunting Park (TB) Game Hunting Park is forest area devoted for game hunting recreation. Critical land refers to a piece of land vegetation cover so that its functions as water retention, erosion control, nutrient*

Kehutanan, kawasan hutan dibagi ke dalam kelompok Hutan Konservasi, Hutan Lindung, dan Hutan Produksi. Hutan Konservasi adalah kawasan hutan dengan ciri khas tertentu, yang mempunyai fungsi pokok pengawetan keanekaragaman tumbuhan dan satwa serta ekosistemnya. Hutan Lindung adalah kawasan hutan yang mempunyai fungsi pokok sebagai perlindungan sistem penyangga kehidupan untuk mengatur tata air, mencegah banjir, mengendalikan erosi, mencegah intrusi air laut, dan memelihara kesuburan tanah. Hutan Produksi adalah kawasan hutan yang mempunyai fungsi pokok memproduksi hasil hutan. Hutan produksi terdiri dari Hutan Produksi Tetap (HP), Hutan Produksi Terbatas (HPT), dan Hutan Produksi yang dapat dikonversi. Hutan Konservasi terdiri dari: Kawasan suaka alam berupa Cagar Alam (CA) dan Suaka Margasatwa (SM); kawasan pelestarian alam berupa Taman Nasional (TN), Taman Hutan Raya (THR), dan Taman Wisata Alam (TWA); Taman Buru (TB). Taman Buru adalah kawasan hutan yang ditetapkan sebagai tempat wisata berburu. Penetapan lahan kritis mengacu pada lahan yang telah sangat rusak karena kehilangan penutupan vegetasinya, sehingga kehilangan atau berkurang fungsinya sebagai penahan air,

*cycling, micro climate regulator and carbon retention are completely depleted. Based upon its vegetation condition, the land could be classified as : very critical, critical, slight critical, potential critical, and normal condition. Reforestation or forest rehabilitation is intended to rehabilitate the critical land inside forest area or watershed to improve their ecological and hydrological functions. The activities were conducted with active participation of local communities who live nearby the target area. Commercial utilization of timber as forest product is activities to utilize timber without destructing the environment and undermining the main functions of the forest area. Those activities could only be executed in forest area with high commercial timber value with licens The license to commercially utilize timber in natural forest is license to utilize production forest for which the activities consist of harvesting or felling, planting, tending, protecting, processing, and marketing. The license could be granted to individuals, cooperatives, private companies, state-owned enterprises/local government-owned enterprises. The main product of commercial forest operation is log. The log is harvested from various sources such as natural forest granted to concessionaires (IUPHHK/HPH), land clearing activities (IPK), industrial forest*

pengendali erosi, siklus hara, pengatur iklim mikro, dan retensi karbon. Berdasarkan kondisi vegetasinya, kondisi lahan dapat diklasifikasikan sebagai: sangat kritis, kritis, agak kritis, potensial kritis, dan kondisi normal. Reboisasi atau rehabilitasi hutan bertujuan untuk menghutankan kembali kawasan hutan yang kritis di wilayah daerah aliran sungai (DAS) yang dilaksanakan bersama masyarakat secara partisipatif. Pemanfaatan hasil hutan kayu adalah segala bentuk usaha yang memanfaatkan dan mengusahakan hasil hutan kayu dengan tidak merusak lingkungan dan tidak mengurangi fungsi pokok hutan. Kegiatan ini hanya dapat dilaksanakan pada areal hutan yang memiliki potensi untuk dilakukan kegiatan pemanfaatan hasil hutan kayu dan dapat dilaksanakan setelah diperoleh izin usaha. Izin Usaha Pemanfaatan Hasil Hutan Kayu (IUPHHK) pada hutan alam adalah izin untuk memanfaatkan hutan produksi yang kegiatannya terdiri dari pemanenan atau penebangan, penanaman, pemeliharaan, pengamanan, pengolahan, dan pemasaran hasil hutan kayu. IUPHHK dapat diberikan kepada perorangan, koperasi, badan usaha swasta, dan BUMN/BUMD. Produksi hasil hutan utama yang dihasilkan dari hutan adalah kayu bulat.

*plantation (HTI) and community forest. Sawn Timber Constitutes a sawmill product derived from logs as raw material. The product is characterized with regular forms having parallel sides at right angle to each other, thickness not more than 6 cm and moisture content not to exceed 18 percent. Sawn timber produced directly from logs must be certified by a legal document. Plywood is wood panel consisting of layers pressed together in between veneers; the core may be veneer or some other material, bound together with glue and pressed tightly together to make a strong panel. Included to this definition is plywood covered with other materials.*

17. *Data of domestic livestock population are obtain from the Directorate General of Livestock and Animal Health Service, while data on the number of animals slaughtered are based on the quarterly survey conducted by BPS. This survey is a complete enumeration on all slaughterhouses and abattoirs in Indonesia.*
18. *Fishery Statistics are secondary data obtained from the Directorate General of Capture Fisheries and Directorate General of Aquaculture. Fishery statistics are categorized into capture fisheries and aquaculture. Capture fisheries are further classified into marine capture fisheries and inland*

Produksi kayu bulat ini dihasilkan dari hutan alam melalui kegiatan perusahaan Hak Pengusahaan Hutan (HPH/IUPHHK), kegiatan ijin pemanfaatan kayu (IPK) dalam rangka pembukaan wilayah hutan, pembangunan Hutan Tanaman Industri (HTI), serta kegiatan hutan rakyat. Kayu Gergajian merupakan kayu hasil konversi kayu bulat dengan menggunakan mesin gergaji, mempunyai bentuk yang teratur dengan sisi-sisi sejajar dan sudutnya siku dengan ketebalan tidak lebih dari 6 cm dan kadar air tidak lebih dari 18 persen. Kayu gergajian yang diolah langsung dari kayu bulat, wajib didukung dengan dokumen yang sah. Kayu Lapis adalah panel kayu yang tersusun dari lapisan veneer dibagian luarnya, sedangkan dibagian intinya (core) bisa berupa veneer atau material lain, diikat dengan lem kemudian dipress (ditekan) sedemikian rupa sehingga menjadi panel yang kuat. Termasuk dalam artian ini adalah kayu lapis yang dilapisi lagi dengan material lain.

17. Data populasi ternak bersumber dari Direktorat Jenderal Peternakan dan Kesehatan Hewan Kementerian Pertanian, sedangkan jumlah pemotongan ternak merupakan hasil Survei Laporan Pemotongan Ternak. Pengumpulan data pemotongan ternak dilakukan secara lengkap

*open water capture fisheries. Aquaculture are further classified into several types of culture: marine culture, brackish water pond, fresh water pond, cage, floating net, and fish breeding in paddy fields.*

19. *A capture fishery household is a household conducting activities in catching fishes/other aquatic animals/aquatic plants, for which the products are wholly or partly to be sold.*
20. *An aquaculture fishery household is a household conducting activities in culturing fishes/other aquatic animals/ aquatic plants, for which the products are wholly or partly to be sold. different types of parameters.*

setiap triwulan di seluruh Rumah Potong Hewan (RPH) dan Tempat Pemotongan Hewan (TPH) yang ada di Indonesia.

18. Data statistik perikanan merupakan data sekunder yang bersumber dari Direktorat Jenderal Perikanan Tangkap dan Direktorat Jenderal Budidaya. Statistik perikanan dibedakan atas data Perikanan Tangkap dan Perikanan Budidaya. Perikanan Tangkap diklasifikasikan atas penangkapan ikan di laut dan penangkapan ikan di perairan umum. Perikanan Budidaya diklasifikasikan atas jenis budidaya yaitu budidaya laut, tambak, kolam, karamba, jaring apung, dan sawah.
19. Rumah Tangga Perikanan Tangkap adalah rumah tangga yang melakukan kegiatan penangkapan ikan/binatang air lainnya/tanaman air dengan tujuan sebagian/seluruh hasilnya untuk dijual.
20. Rumah Tangga Perikanan Budidaya adalah rumah tangga yang melakukan kegiatan budidaya ikan/binatang air lainnya/tanaman air dengan tujuan sebagian/seluruh hasilnya untuk dijual.

**ULASAN****DESCRIPTION****5.1 TANAMAN PANGAN**

Tanaman bahan makanan dalam publikasi ini meliputi tanaman padi sawah dan palawija yang terdiri dari tanaman jagung, ketela pohon dan kacang tanah.

**5.1 FOODS CROPS**

*Food crops in this publication include paddy and dry land crops as maize, cassava and peanut.*

**5.2 HORTIKULTURA**

Tanaman hortikultura dalam publikasi ini meliputi tanaman sayursayuran, buah-buahan, tanaman obat dan tanaman hias.

**5.2 HORTICULTURE**

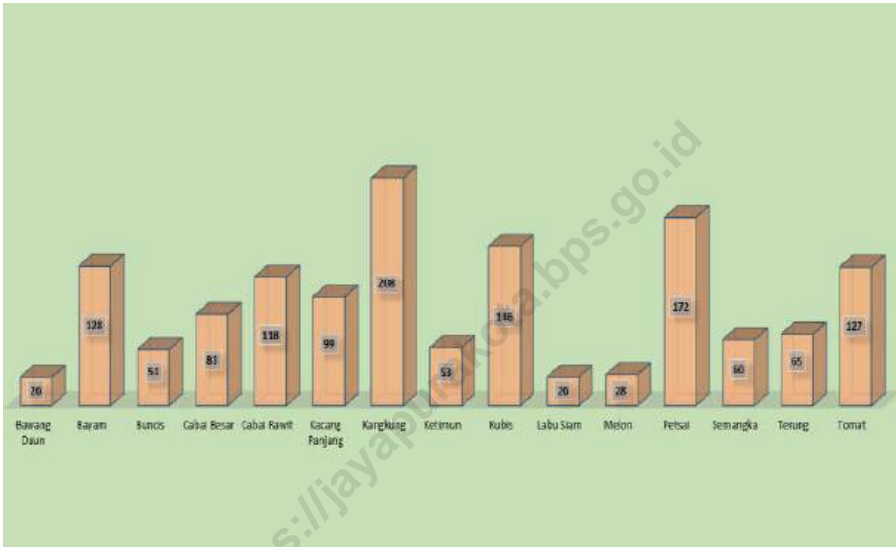
*Horticulture crops in this publication include vegetables, fruits, medicinal plants and ornamentals trees.*

Berdasarkan hasil Survei Pertanian, pada tahun 2020 produksi terbesar tanaman sayur-sayuran adalah kangkung (22.161 ton).

*Based on Survey of Agriculture, in 2020 the largest production of plant vegetable is kangkung ( 22.161 ton).*

**Gambar** 5.1  
**Figures**

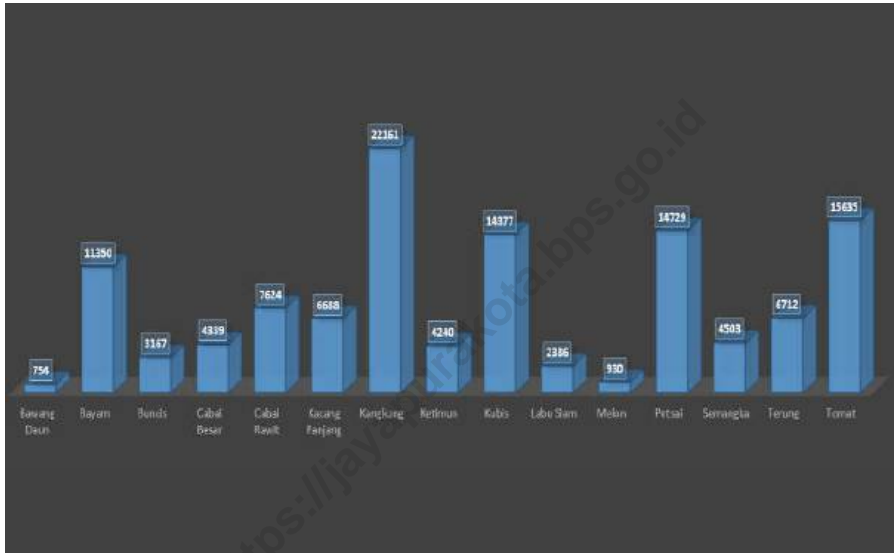
**Luas Panen Tanaman Sayuran dan Buah-buahan  
Semusim Menurut Jenis Tanaman di Kota Jayapura  
(ha), 2020**  
**Harvested Area of Seasonal Vegetables and Fruits by Kind  
of Plant in Jayapura Municipality (ha), 2020**



Sumber/Source: BPS, Statistik Pertanian Hortikultura SPH-SBS/BPS-Statistics Indonesia, Agricultural Statistic for Horticulture SPH-SBS

**Gambar** 5.2  
**Figures**

**Produksi Tanaman Sayuran dan Buah-buahan Semusim Menurut Jenis Tanaman di Kota Jayapura (ton), 2020**  
**Production of Seasonal Vegetables and Fruits by Kind of Plant in Jayapura Municipality (ha), 2020**



Sumber/Source: BPS, Statistik Pertanian Hortikultura SPH-SBS/BPS-Statistics Indonesia, Agricultural Statistic for Horticulture SPH-SBS



## 5.1 HORTIKULTURA

### HORTICULTURE

**Tabel** 5.1.1 **Luas Panen Tanaman Sayuran Menurut Kecamatan dan Jenis Tanaman di Kota Jayapura (ha), 2019 dan 2020**  
**Table** 5.1.1 **Harvested Area of Vegetables by Subdistrict and Kind of Plant in Jayapura Municipality (ha), 2019 and 2020**

| Kecamatan<br>Subdistrict | Bawang Daun/Scallion |           | Bawang Merah/Shallots |          |
|--------------------------|----------------------|-----------|-----------------------|----------|
|                          | 2019                 | 2020      | 2019                  | 2020     |
| (1)                      | (2)                  | (3)       | (4)                   | (5)      |
| Muara Tami               | 21                   | 18        | –                     | –        |
| Abepura                  | 5                    | 7         | –                     | –        |
| Heram                    | –                    | –         | –                     | –        |
| Jayapura Selatan         | –                    | –         | –                     | –        |
| Jayapura Utara           | –                    | –         | –                     | –        |
| <b>Kota Jayapura</b>     | <b>26</b>            | <b>25</b> | <b>–</b>              | <b>–</b> |

Lanjutan Tabel/*Continued Table* 5.1.1

| Kecamatan<br>Subdistrict | Bawang Putih/ Garlic |          | Bayam/Spinach |           |
|--------------------------|----------------------|----------|---------------|-----------|
|                          | 2019                 | 2020     | 2019          | 2020      |
| (1)                      | (6)                  | (7)      | (8)           | (9)       |
| Muara Tami               | –                    | –        | 89            | 47        |
| Abepura                  | –                    | –        | 33            | 28        |
| Heram                    | –                    | –        | 6             | 10        |
| Jayapura Selatan         | –                    | –        | –             | –         |
| Jayapura Utara           | –                    | –        | –             | –         |
| <b>Kota Jayapura</b>     | <b>–</b>             | <b>–</b> | <b>128</b>    | <b>85</b> |

Lanjutan Tabel/*Continued Table* 5.1.1

| Kecamatan<br>Subdistrict | Blewah/Blewah |          | Buncis/String Bean |           |
|--------------------------|---------------|----------|--------------------|-----------|
|                          | 2019          | 2020     | 2019               | 2020      |
| (1)                      | (6)           | (7)      | (8)                | (9)       |
| Muara Tami               | –             | –        | 37                 | 20        |
| Abepura                  | –             | –        | 10                 | 6         |
| Heram                    | –             | –        | 2                  | 4         |
| Jayapura Selatan         | –             | –        | -                  | 3         |
| Jayapura Utara           | –             | –        | 2                  | 1         |
| <b>Kota Jayapura</b>     | <b>–</b>      | <b>–</b> | <b>51</b>          | <b>34</b> |

Lanjutan Tabel/*Continued Table* 5.1.1

| Kecamatan<br><i>Subdistrict</i> | Cabai Besar/Big Chili |           | Cabai Rawit/Chili |           |
|---------------------------------|-----------------------|-----------|-------------------|-----------|
|                                 | 2019                  | 2020      | 2019              | 2020      |
| (1)                             | (6)                   | (7)       | (8)               | (9)       |
| Muara Tami                      | 65                    | 52        | 63                | 57        |
| Abepura                         | 15                    | 12        | 39                | 27        |
| Heram                           | 3                     | 3         | 7                 | 8         |
| Jayapura Selatan                | –                     | –         | 1                 | 2         |
| Jayapura Utara                  | –                     | –         | 2                 | 1         |
| <b>Kota Jayapura</b>            | <b>83</b>             | <b>66</b> | <b>118</b>        | <b>95</b> |

Lanjutan Tabel/*Continued Table* 5.1.1

| Kecamatan<br><i>Subdistrict</i> | Jamur/ <i>Mushroom</i> |      | Kacang Merah/ <i>Red Beans</i> |      |
|---------------------------------|------------------------|------|--------------------------------|------|
|                                 | 2019                   | 2020 | 2019                           | 2020 |
| (1)                             | (6)                    | (7)  | (8)                            | (9)  |
| Muara Tami                      | –                      | –    | –                              | –    |
| Abepura                         | –                      | –    | –                              | –    |
| Heram                           | –                      | –    | –                              | –    |
| Jayapura Selatan                | –                      | –    | –                              | –    |
| Jayapura Utara                  | –                      | –    | –                              | –    |
| <b>Kota Jayapura</b>            | –                      | –    | –                              | –    |

Lanjutan Tabel/*Continued Table 5.1.1*

| Kecamatan<br><i>Subdistrict</i> | Kacang Panjang/ <i>Long Beans</i> |           | Kangkung/ <i>Water Spinach</i> |            |
|---------------------------------|-----------------------------------|-----------|--------------------------------|------------|
|                                 | 2019                              | 2020      | 2019                           | 2020       |
| (1)                             | (6)                               | (7)       | (8)                            | (9)        |
| Muara Tami                      | 77                                | 36        | 109                            | 61         |
| Abepura                         | 6                                 | 8         | 91                             | 86         |
| Heram                           | 7                                 | 11        | 8                              | 8          |
| Jayapura Selatan                | 5                                 | 1         | –                              | –          |
| Jayapura Utara                  | 4                                 | –         | –                              | –          |
| <b>Kota Jayapura</b>            | <b>99</b>                         | <b>56</b> | <b>208</b>                     | <b>155</b> |

Lanjutan Tabel/Continued Table 5.1.1

| Kecamatan<br>Subdistrict | Kembang Kol/Cauliflower |      | Kentang/Potato |      |
|--------------------------|-------------------------|------|----------------|------|
|                          | 2019                    | 2020 | 2019           | 2020 |
| (1)                      | (6)                     | (7)  | (8)            | (9)  |
| Muara Tami               | –                       | –    | –              | –    |
| Abepura                  | –                       | –    | –              | –    |
| Heram                    | –                       | –    | –              | –    |
| Jayapura Selatan         | –                       | –    | –              | –    |
| Jayapura Utara           | –                       | –    | –              | –    |
| <b>Kota Jayapura</b>     | –                       | –    | –              | –    |

Lanjutan Tabel/Continued Table 5.1.1

| Kecamatan<br>Subdistrict | Ketimun/Cucumber |           | Kubis/Cabbage |            |
|--------------------------|------------------|-----------|---------------|------------|
|                          | 2019             | 2020      | 2019          | 2020       |
| (1)                      | (6)              | (7)       | (8)           | (9)        |
| Muara Tami               | 46               | 18        | 133           | 91         |
| Abepura                  | 3                | 2         | 13            | 14         |
| Heram                    | –                | 2         | –             | 1          |
| Jayapura Selatan         | –                | –         | –             | –          |
| Jayapura Utara           | 4                | –         | –             | –          |
| <b>Kota Jayapura</b>     | <b>53</b>        | <b>23</b> | <b>146</b>    | <b>106</b> |



Lanjutan Tabel/Continued Table 5.1.1

| Kecamatan<br>Subdistrict | Labu Siam/Chayote |           | Lobak/Radish |          |
|--------------------------|-------------------|-----------|--------------|----------|
|                          | 2019              | 2020      | 2019         | 2020     |
| (1)                      | (6)               | (7)       | (8)          | (9)      |
| Muara Tami               | 26                | 14        | –            | –        |
| Abepura                  | –                 | –         | –            | –        |
| Heram                    | –                 | –         | –            | –        |
| Jayapura Selatan         | –                 | 1         | –            | –        |
| Jayapura Utara           | –                 | –         | –            | –        |
| <b>Kota Jayapura</b>     | <b>26</b>         | <b>15</b> | <b>–</b>     | <b>–</b> |

Lanjutan Tabel/Continued Table 5.1.1

| Kecamatan<br>Subdistrict | Melon/Melon |           | Paprika/Bell Pepper |          |
|--------------------------|-------------|-----------|---------------------|----------|
|                          | 2019        | 2020      | 2019                | 2020     |
| (1)                      | (6)         | (7)       | (8)                 | (9)      |
| Muara Tami               | 28          | 16        | -                   | -        |
| Abepura                  | -           | -         | -                   | -        |
| Heram                    | -           | -         | -                   | -        |
| Jayapura Selatan         | -           | -         | -                   | -        |
| Jayapura Utara           | -           | -         | -                   | -        |
| <b>Kota Jayapura</b>     | <b>28</b>   | <b>16</b> | <b>-</b>            | <b>-</b> |

Lanjutan Tabel/*Continued Table* 5.1.1

| Kecamatan<br>Subdistrict | Petsai/ <i>Chinese Cabbage</i> |            | Semangka/ <i>Water Melon</i> |           |
|--------------------------|--------------------------------|------------|------------------------------|-----------|
|                          | 2019                           | 2020       | 2019                         | 2020      |
| (1)                      | (6)                            | (7)        | (8)                          | (9)       |
| Muara Tami               | 92                             | 51         | 54                           | 42        |
| Abepura                  | 70                             | 48         | 6                            | –         |
| Heram                    | 10                             | 8          | –                            | –         |
| Jayapura Selatan         | –                              | –          | –                            | –         |
| Jayapura Utara           | –                              | –          | –                            | –         |
| <b>Kota Jayapura</b>     | <b>172</b>                     | <b>108</b> | <b>60</b>                    | <b>42</b> |

Lanjutan Tabel/Continued Table 5.1.1

| Kecamatan<br>Subdistrict | Stroberi/Strawberry |          | Terung/Eggplant |           |
|--------------------------|---------------------|----------|-----------------|-----------|
|                          | 2019                | 2020     | 2019            | 2020      |
| (1)                      | (6)                 | (7)      | (8)             | (9)       |
| Muara Tami               | –                   | –        | 55              | 26        |
| Abepura                  | –                   | –        | 6               | 4         |
| Heram                    | –                   | –        | 4               | 7         |
| Jayapura Selatan         | –                   | –        | –               | –         |
| Jayapura Utara           | –                   | –        | –               | –         |
| <b>Kota Jayapura</b>     | <b>–</b>            | <b>–</b> | <b>65</b>       | <b>37</b> |

Lanjutan Tabel/*Continued Table* 5.1.1

| Kecamatan<br>Subdistrict | Tomat/Tomato |           | Wortel/Carrot |          |
|--------------------------|--------------|-----------|---------------|----------|
|                          | 2019         | 2020      | 2019          | 2020     |
| (1)                      | (6)          | (7)       | (8)           | (9)      |
| Muara Tami               | 96           | 58        | –             | –        |
| Abepura                  | 29           | 30        | –             | –        |
| Heram                    | 2            | 7         | –             | –        |
| Jayapura Selatan         | –            | –         | –             | –        |
| Jayapura Utara           | –            | –         | –             | –        |
| <b>Kota Jayapura</b>     | <b>127</b>   | <b>95</b> | <b>–</b>      | <b>–</b> |

Sumber/*Source*: BPS, Statistik Pertanian Hortikultura SPH/BPS-Statistics Indonesia, *Agricultural Statistic for Horticulture SPH*

**Tabel** 5.1.2 **Produksi Tanaman Sayuran Menurut Kecamatan dan Jenis Tanaman di Kota Jayapura (kw), 2019 dan 2020**  
**Table** 5.1.2 **Production of Vegetables by Subdistrict and Kind of Plant in Jayapura Municipality (qui), 2019 dan 2020**

| Kecamatan<br>Subdistrict | Bawang Daun/Scallion |          | Bawang Merah/Shallots |          |
|--------------------------|----------------------|----------|-----------------------|----------|
|                          | 2019                 | 2020     | 2019                  | 2020     |
| (1)                      | (2)                  | (3)      | (4)                   | (5)      |
| Muara Tami               | 459                  | 413      | –                     | –        |
| Abepura                  | 295                  | 670      | –                     | –        |
| Heram                    | –                    | –        | –                     | –        |
| Jayapura Selatan         | –                    | –        | –                     | –        |
| Jayapura Utara           | –                    | –        | –                     | –        |
| <b>Kota Jayapura</b>     | <b>754</b>           | <b>–</b> | <b>–</b>              | <b>–</b> |

Lanjutan Tabel/*Continued Table* 5.1.2

| Kecamatan<br>Subdistrict | Bawang Putih/Garlic |          | Bayam/Spinach |              |
|--------------------------|---------------------|----------|---------------|--------------|
|                          | 2019                | 2020     | 2019          | 2020         |
| (1)                      | (6)                 | (7)      | (8)           | (9)          |
| Muara Tami               | –                   | –        | 8 850         | 1 188        |
| Abepura                  | –                   | –        | 1 920         | 2 155        |
| Heram                    | –                   | –        | 580           | 426          |
| Jayapura Selatan         | –                   | –        | –             | –            |
| Jayapura Utara           | –                   | –        | –             | –            |
| <b>Kota Jayapura</b>     | <b>–</b>            | <b>–</b> | <b>11 350</b> | <b>3 769</b> |

Lanjutan Tabel/Continued Table 5.1.2

| Kecamatan<br>Subdistrict | Blewah/Blewah |          | Buncis/String Bean |              |
|--------------------------|---------------|----------|--------------------|--------------|
|                          | 2019          | 2020     | 2019               | 2020         |
| (1)                      | (6)           | (7)      | (8)                | (9)          |
| Muara Tami               | –             | –        | 483                | 86           |
| Abepura                  | –             | –        | 2 240              | 1 548        |
| Heram                    | –             | –        | 184                | 257          |
| Jayapura Selatan         | –             | –        | –                  | 308          |
| Jayapura Utara           | –             | –        | 260                | 190          |
| <b>Kota Jayapura</b>     | <b>–</b>      | <b>–</b> | <b>3 167</b>       | <b>2 389</b> |



Lanjutan Tabel/*Continued Table* 5.1.2

| Kecamatan<br><i>Subdistrict</i> | Cabai Besar/Big Chili |              | Cabai Rawit/Chili |              |
|---------------------------------|-----------------------|--------------|-------------------|--------------|
|                                 | 2019                  | 2020         | 2019              | 2020         |
| (1)                             | (6)                   | (7)          | (8)               | (9)          |
| Muara Tami                      | 1 131                 | 956          | 1 436             | 1 504        |
| Abepura                         | 2 677                 | 2 030        | 3 802             | 3 960        |
| Heram                           | 531                   | 504          | 935               | 611          |
| Jayapura Selatan                | –                     | –            | 571               | 598          |
| Jayapura Utara                  | –                     | –            | 880               | 339          |
| <b>Kota Jayapura</b>            | <b>4 339</b>          | <b>3 490</b> | <b>7 624</b>      | <b>7 012</b> |

Lanjutan Tabel/Continued Table 5.1.2

| Kecamatan<br>Subdistrict | Jamur/Mushroom |          | Kacang Merah/Red Beans |          |
|--------------------------|----------------|----------|------------------------|----------|
|                          | 2019           | 2020     | 2019                   | 2020     |
| (1)                      | (6)            | (7)      | (8)                    | (9)      |
| Muara Tami               | -              | -        | -                      | -        |
| Abepura                  | -              | -        | -                      | -        |
| Heram                    | -              | -        | -                      | -        |
| Jayapura Selatan         | -              | -        | -                      | -        |
| Jayapura Utara           | -              | -        | -                      | -        |
| <b>Kota Jayapura</b>     | <b>-</b>       | <b>-</b> | <b>-</b>               | <b>-</b> |

Lanjutan Tabel/*Continued Table* 5.1.2

| Kecamatan<br>Subdistrict | Kacang Panjang/Long Beans |              | Kangkung/Water Spinach |               |
|--------------------------|---------------------------|--------------|------------------------|---------------|
|                          | 2019                      | 2020         | 2019                   | 2020          |
| (1)                      | (6)                       | (7)          | (8)                    | (9)           |
| Muara Tami               | 2 458                     | 1 148        | 10 700                 | 1 465         |
| Abepura                  | 1 500                     | 1 400        | 7 970                  | 11 235        |
| Heram                    | 1 555                     | 1 211        | 3 491                  | 4 230         |
| Jayapura Selatan         | 640                       | 80           | –                      | –             |
| Jayapura Utara           | 535                       | –            | –                      | –             |
| <b>Kota Jayapura</b>     | <b>6 688</b>              | <b>3 839</b> | <b>22 161</b>          | <b>16 930</b> |

Lanjutan Tabel/Continued Table 5.1.2

| Kecamatan<br>Subdistrict | Kembang Kol/Cauliflower |      | Kentang/Potato |      |
|--------------------------|-------------------------|------|----------------|------|
|                          | 2019                    | 2020 | 2019           | 2020 |
|                          | (1)                     | (6)  | (7)            | (8)  |
| Muara Tami               | -                       | -    | -              | -    |
| Abepura                  | -                       | -    | -              | -    |
| Heram                    | -                       | -    | -              | -    |
| Jayapura Selatan         | -                       | -    | -              | -    |
| Jayapura Utara           | -                       | -    | -              | -    |
| <b>Kota Jayapura</b>     | -                       | -    | -              | -    |

Lanjutan Tabel/*Continued Table* 5.1.2

| Kecamatan<br>Subdistrict | Ketimun/Cucumber |              | Kubis/Cabbage |               |
|--------------------------|------------------|--------------|---------------|---------------|
|                          | 2019             | 2020         | 2019          | 2020          |
| (1)                      | (6)              | (7)          | (8)           | (9)           |
| Muara Tami               | 2 875            | 1 433        | 11 802        | 12 698        |
| Abepura                  | 595              | 970          | 2 575         | 4 025         |
| Heram                    | –                | 26           | –             | 15            |
| Jayapura Selatan         | –                | –            | –             | –             |
| Jayapura Utara           | 770              | 170          | –             | –             |
| <b>Kota Jayapura</b>     | <b>4 240</b>     | <b>2 599</b> | <b>14 377</b> | <b>16 738</b> |

Lanjutan Tabel/*Continued Table* 5.1.2

| Kecamatan<br>Subdistrict | Labu Siam/ <i>Chayote</i> |              | Lobak/ <i>Radish</i> |          |
|--------------------------|---------------------------|--------------|----------------------|----------|
|                          | 2019                      | 2020         | 2019                 | 2020     |
| (1)                      | (6)                       | (7)          | (8)                  | (9)      |
| Muara Tami               | 2 386                     | 1 903        | –                    | –        |
| Abepura                  | –                         | –            | –                    | –        |
| Heram                    | –                         | –            | –                    | –        |
| Jayapura Selatan         | –                         | 350          | –                    | –        |
| Jayapura Utara           | –                         | –            | –                    | –        |
| <b>Kota Jayapura</b>     | <b>2 386</b>              | <b>2 253</b> | <b>–</b>             | <b>–</b> |

Lanjutan Tabel/*Continued Table* 5.1.2

| Kecamatan<br>Subdistrict | Melon/Melon |              | Paprika/Bell Pepper |          |
|--------------------------|-------------|--------------|---------------------|----------|
|                          | 2019        | 2020         | 2019                | 2020     |
| (1)                      | (6)         | (7)          | (8)                 | (9)      |
| Muara Tami               | 930         | 1 456        | –                   | –        |
| Abepura                  | –           | –            | –                   | –        |
| Heram                    | –           | –            | –                   | –        |
| Jayapura Selatan         | –           | –            | –                   | –        |
| Jayapura Utara           | –           | –            | –                   | –        |
| <b>Kota Jayapura</b>     | <b>930</b>  | <b>1 456</b> | <b>–</b>            | <b>–</b> |

Lanjutan Tabel/Continued Table 5.1.2

| Kecamatan<br>Subdistrict | Petsai/Chinese Cabbage |              | Semangka/Water Melon |              |
|--------------------------|------------------------|--------------|----------------------|--------------|
|                          | 2019                   | 2020         | 2019                 | 2020         |
| (1)                      | (6)                    | (7)          | (8)                  | (9)          |
| Muara Tami               | 6 280                  | 5 000        | 3 293                | 7 849        |
| Abepura                  | 7 830                  | 2 790        | 1 210                | –            |
| Heram                    | 619                    | 284          | –                    | –            |
| Jayapura Selatan         | –                      | –            | –                    | –            |
| Jayapura Utara           | –                      | –            | –                    | –            |
| <b>Kota Jayapura</b>     | <b>14 729</b>          | <b>8 074</b> | <b>4 503</b>         | <b>7 849</b> |



Lanjutan Tabel/*Continued Table* 5.1.2

| Kecamatan<br>Subdistrict | Stroberi/ <i>Strawberry</i> |      | Terung/ <i>Eggplant</i> |              |
|--------------------------|-----------------------------|------|-------------------------|--------------|
|                          | 2019                        | 2020 | 2019                    | 2020         |
| (1)                      | (6)                         | (7)  | (8)                     | (9)          |
| Muara Tami               | –                           | –    | 5 572                   | 3 470        |
| Abepura                  | –                           | –    | 790                     | 955          |
| Heram                    | –                           | –    | 350                     | 532          |
| Jayapura Selatan         | –                           | –    | –                       | –            |
| Jayapura Utara           | –                           | –    | –                       | –            |
| <b>Kota Jayapura</b>     | –                           | –    | <b>6 712</b>            | <b>4 957</b> |

Lanjutan Tabel/*Continued Table* 5.1.2

| Kecamatan<br>Subdistrict | Tomato/Tomato |               | Wortel/Carrot |          |
|--------------------------|---------------|---------------|---------------|----------|
|                          | 2019          | 2020          | 2019          | 2020     |
| (1)                      | (6)           | (7)           | (8)           | (9)      |
| Muara Tami               | 7 535         | 5 851         | –             | –        |
| Abepura                  | 7 180         | 6 740         | –             | –        |
| Heram                    | 920           | 691           | –             | –        |
| Jayapura Selatan         | –             | –             | –             | –        |
| Jayapura Utara           | –             | –             | –             | –        |
| <b>Kota Jayapura</b>     | <b>15 635</b> | <b>13 282</b> | <b>–</b>      | <b>–</b> |

Catatan/Note : Angka Sementara (ASEM)/ Preliminary Figures

Sumber/Source: BPS, Statistik Pertanian Hortikultura SPH/BPS-Statistics Indonesia, Agricultural Statistic for Horticulture SPH

**Tabel**  
**Table** 5.1.3

**Luas Panen Tanaman Sayuran dan Buah-buahan Semusim Menurut Jenis Tanaman di Kota Jayapura (ha), 2018–2020**  
**Harvested Area of Seasonal Vegetables and Fruits by Kind of Plant in Jayapura Municipality (ha), 2018–2020**

| Jenis Tanaman<br><i>Kind of Plants</i>          | 2018 | 2019 | 2020 |
|---|------|------|------|
| (1)   | (3)  | (4)  | (5)  |
| Bawang Daun/ <i>Wlech Onion</i>                 | 41   | 26   | 25   |
| Bawang Merah/ <i>Shallot</i>                    | –    | –    | –    |
| Bawang Putih/ <i>Garlic</i>                     | –    | –    | –    |
| Bayam/ <i>Spinach</i>                           | 222  | 128  | 85   |
| Blewah/ <i>Blewah</i>                           | –    | –    | –    |
| Buncis/ <i>Green Bean</i>                       | 98   | 51   | 34   |
| Cabai Besar/ <i>Big Chili</i>                   | 139  | 83   | 66   |
| Cabai Rawit/ <i>Chili (Capsicum Frutescens)</i> | 188  | 118  | 95   |
| Jamur/ <i>Mushroom</i>                          | –    | –    | –    |
| Kacang Merah/ <i>Red Bean</i>                   | –    | –    | –    |
| Kacang Panjang/ <i>Yarldlong Bean</i>           | 216  | 99   | 56   |
| Kangkung/ <i>Kangkong</i>                       | 243  | 208  | 155  |
| Kembang Kol/ <i>Cauliflower</i>                 | 9    | –    | –    |
| Kentang/ <i>Potato</i>                          | –    | –    | –    |
| Ketimun/ <i>Cucumber</i>                        | 124  | 53   | 23   |
| Kubis/ <i>Cabbage</i>                           | 334  | 146  | 106  |
| Labu Siam/ <i>Chayote</i>                       | 78   | 26   | 15   |
| Lobak/ <i>Radish</i>                            | –    | –    | –    |

Lanjutan Tabel/*Continued Table* 5.1.3

| <b>Jenis Tanaman</b><br><i>Kind of Plants</i> | <b>2018</b> | <b>2019</b> | <b>2020</b> |
|---|-------------|-------------|-------------|
| (1)   | (3)         | (4)         | (5)         |
| Melon/ <i>Melon</i>                           | 72          | 28          | 16          |
| Paprika/ <i>Bell Pepper</i>                   | -           | -           | -           |
| Petsai/ <i>Chinese Cabbage</i>                | 331         | 172         | 108         |
| Semangka/ <i>Watermelon</i>                   | 109         | 60          | 42          |
| Stroberi/ <i>Strawberry</i>                   | -           | -           | -           |
| Terung/ <i>Eggplant</i>                       | 131         | 65          | 37          |
| Tomat/ <i>Tomato</i>                          | 151         | 127         | 95          |
| Wortel/ <i>Carrot</i>                         | -           | -           | -           |

Catatan/Note : Angka Sementara (ASEM)/ Preliminary Figures

Sumber/Source: BPS, Statistik Pertanian Hortikultura SPH/BPS-Statistics Indonesia, Agricultural Statistic for Horticulture SPH

**Tabel**  
**Table** 5.1.4

**Produksi Tanaman Sayuran dan Buah-buahan Semusim  
Menurut Jenis Tanaman di Kota Jayapura (kw), 2018–2020**  
*Production of Seasonal Vegetables and Fruits by Kind of  
Plant in Jayapura Municipality (qui), 2018–2020*

| Jenis Tanaman<br><i>Kind of Plants</i>              | 2018   | 2019   | 2020   |
|---|--------|--------|--------|
| (1)   | (3)    | (4)    | (5)    |
| Bawang Daun/ <i>Wlech Onion</i>                     | 633    | 754    | 1 083  |
| Bawang Merah/ <i>Shallot</i>                        | –      | –      | –      |
| Bawang Putih/ <i>Garlic</i>                         | –      | –      | –      |
| Bayam/ <i>Spinach</i>                               | 9 947  | 11 350 | 3 769  |
| Blewah/ <i>Blewah</i>                               | –      | –      | –      |
| Buncis/ <i>Green Bean</i>                           | 1 496  | 3 167  | 2 389  |
| Cabai Besar/ <i>Big Chili</i>                       | 4 836  | 4 339  | 3 490  |
| Cabai Rawit/ <i>Chili (Capsicum<br/>Frutescens)</i> | 7 756  | 7 624  | 7 012  |
| Jamur/ <i>Mushroom</i>                              | –      | –      | –      |
| Kacang Merah/ <i>Red Bean</i>                       | –      | –      | –      |
| Kacang Panjang/ <i>Yarldlong Bean</i>               | 11 964 | 6 688  | 3 839  |
| Kangkung/ <i>Kangkong</i>                           | 11 709 | 22 161 | 16 930 |
| Kembang Kol/ <i>Cauliflower</i>                     | 341    | –      | –      |
| Kentang/ <i>Potato</i>                              | –      | –      | –      |
| Ketimun/ <i>Cucumber</i>                            | 7 081  | 4 240  | 2 599  |
| Kubis/ <i>Cabbage</i>                               | 18 278 | 14 377 | 16 738 |
| Labu Siam/ <i>Chayote</i>                           | 3 165  | 2 386  | 2 253  |
| Lobak/ <i>Radish</i>                                | –      | –      | –      |

Lanjutan Tabel/Continued Table 5.1.4

| Jenis Tanaman<br>Kind of Plants | 2018   | 2019   | 2020   |
|---------------------------------|--------|--------|--------|
| (1)                             | (3)    | (4)    | (5)    |
| Melon/Melon                     | 3 389  | 930    | 1 456  |
| Paprika/Bell Pepper             | –      | –      | –      |
| Petsai/Chinese Cabbage          | 21 115 | 14 729 | 8 074  |
| Semangka/Watermelon             | 6 148  | 4 503  | 7 849  |
| Stroberi/Strawberry             | –      | –      | –      |
| Terung/Eggplant                 | 6 610  | 6 712  | 4 957  |
| Tomat/Tomato                    | 6 659  | 15 635 | 13 282 |
| Wortel/Carrot                   | –      | –      | –      |

Catatan/Note : Angka Sementara (ASEM)/ Preliminary Figures

Sumber/Source : BPS, Statistik Pertanian Hortikultura SPH/BPS-Statistics Indonesia, Agricultural Statistic for Horticulture SPH

**Tabel**  
**Table** 5.1.5

**Luas Panen Tanaman Biofarmaka Menurut Kecamatan dan Jenis Tanaman di Kota Jayapura (m<sup>2</sup>), 2019 dan 2020**  
**Harvested Area of Medicinal Plants by Subdistrict and Kind of Plant in Jayapura Municipality (m<sup>2</sup>), 2019 and 2020**

| Kecamatan<br>Subdistrict | Dlingo/Dringo/Calamus |            | Jahe/Ginger |            |
|--------------------------|-----------------------|------------|-------------|------------|
|                          | 2019                  | 2020       | 2019        | 2020       |
| (1)                      | (2)                   | (3)        | (4)         | (5)        |
| Muara Tami               | –                     | ...        | 265         | ...        |
| Abepura                  | –                     | ...        | 200         | ...        |
| Heram                    | –                     | ...        | 86          | ...        |
| Jayapura Selatan         | 197                   | ...        | 100         | ...        |
| Jayapura Utara           | –                     | ...        | 1           | ...        |
| <b>Kota Jayapura</b>     | <b>197</b>            | <b>...</b> | <b>652</b>  | <b>...</b> |

Lanjutan Tabel/Continued Table 5.1.5

| Kecamatan<br>Subdistrict | Kapulaga/Java Cardamom |      | Keji Beling/Verbenace |      |
|--------------------------|------------------------|------|-----------------------|------|
|                          | 2019                   | 2020 | 2019                  | 2020 |
| (1)                      | (6)                    | (7)  | (8)                   | (9)  |
| Muara Tami               | -                      |      | -                     |      |
| Abepura                  | -                      |      | 50                    |      |
| Heram                    | -                      |      | 47                    |      |
| Jayapura Selatan         | -                      |      | 279                   |      |
| Jayapura Utara           | -                      |      | -                     |      |
| <b>Kota Jayapura</b>     | -                      |      | <b>376</b>            |      |



Lanjutan Tabel/*Continued Table* 5.1.5

| Kecamatan<br><i>Subdistrict</i> | Kencur/ <i>East Indian Galangal</i> |            | Kunyit/ <i>Turmeric</i> |            |
|---------------------------------|-------------------------------------|------------|-------------------------|------------|
|                                 | 2019                                | 2020       | 2019                    | 2020       |
| (1)                             | (6)                                 | (7)        | (8)                     | (9)        |
| Muara Tami                      | 277                                 | ...        | 253                     | ...        |
| Abepura                         | 250                                 | ...        | 200                     | ...        |
| Heram                           | 61                                  | ...        | 99                      | ...        |
| Jayapura Selatan                | 45                                  | ...        | 475                     | ...        |
| Jayapura Utara                  | –                                   | ...        | 1                       | ...        |
| <b>Kota Jayapura</b>            | <b>633</b>                          | <b>...</b> | <b>1 028</b>            | <b>...</b> |

Lanjutan Tabel/*Continued Table* 5.1.5

| Kecamatan<br>Subdistrict | Laos/Lengkuas/Galanga |            | Lempuyang/Zingiber<br>Aromaticum |            |
|--------------------------|-----------------------|------------|----------------------------------|------------|
|                          | 2019                  | 2020       | 2019                             | 2020       |
| (1)                      | (6)                   | (7)        | (8)                              | (9)        |
| Muara Tami               | 340                   | ...        | –                                | ...        |
| Abepura                  | 400                   | ...        | –                                | ...        |
| Heram                    | 64                    | ...        | –                                | ...        |
| Jayapura Selatan         | 300                   | ...        | –                                | ...        |
| Jayapura Utara           | –                     | ...        | –                                | ...        |
| <b>Kota Jayapura</b>     | <b>1 104</b>          | <b>...</b> | <b>–</b>                         | <b>...</b> |

Lanjutan Tabel/Continued Table 5.1.5

| Kecamatan<br>Subdistrict | Lidah Buaya/Aloevera |            | Mahkota Dewa/Phaleria<br>Macrocarpa |            |
|--------------------------|----------------------|------------|-------------------------------------|------------|
|                          | 2019                 | 2020       | 2019                                | 2020       |
| (1)                      | (6)                  | (7)        | (8)                                 | (9)        |
| Muara Tami               | –                    | ...        | 90                                  | ...        |
| Abepura                  | 100                  | ...        | 40                                  | ...        |
| Heram                    | 88                   | ...        | 14                                  | ...        |
| Jayapura Selatan         | 75                   | ...        | 200                                 | ...        |
| Jayapura Utara           | –                    | ...        | –                                   | ...        |
| <b>Kota Jayapura</b>     | <b>263</b>           | <b>...</b> | <b>344</b>                          | <b>...</b> |

Lanjutan Tabel/*Continued Table* 5.1.5

| Kecamatan<br>Subdistrict | Mengkudu/Pace/Indian<br>Mulberry |            | Sambiloto/King of Bitter |            |
|--------------------------|----------------------------------|------------|--------------------------|------------|
|                          | 2019                             | 2020       | 2019                     | 2020       |
| (1)                      | (6)                              | (7)        | (8)                      | (9)        |
| Muara Tami               | –                                | ...        | 52                       | ...        |
| Abepura                  | 60                               | ...        | 80                       | ...        |
| Heram                    | 78                               | ...        | 11                       | ...        |
| Jayapura Selatan         | 450                              | ...        | 95                       | ...        |
| Jayapura Utara           | –                                | ...        | –                        | ...        |
| <b>Kota Jayapura</b>     | <b>588</b>                       | <b>...</b> | <b>238</b>               | <b>...</b> |

Lanjutan Tabel/*Continued Table* 5.1.5

| Kecamatan<br><i>Subdistrict</i> | Temuireng/ <i>Black Turmeric</i> |      | Temukunci/ <i>Chinese Keys</i> |      |
|---------------------------------|----------------------------------|------|--------------------------------|------|
|                                 | 2019                             | 2020 | 2019                           | 2020 |
| (1)                             | (6)                              | (7)  | (8)                            | (9)  |
| Muara Tami                      | –                                | ...  | 62                             | ...  |
| Abepura                         | –                                | ...  | –                              | ...  |
| Heram                           | –                                | ...  | 75                             | ...  |
| Jayapura Selatan                | –                                | ...  | 350                            | ...  |
| Jayapura Utara                  | –                                | ...  | –                              | ...  |
| <b>Kota Jayapura</b>            | –                                | ...  | <b>487</b>                     | ...  |

Lanjutan Tabel/*Continued Table* 5.1.5

| Kecamatan<br>Subdistrict | Temulawak/ <i>Java Turmeric</i> |            |
|--------------------------|---------------------------------|------------|
|                          | 2019                            | 2020       |
| (1)                      | (6)                             | (7)        |
| Muara Tami               | 62                              | ...        |
| Abepura                  | —                               | ...        |
| Heram                    | 75                              | ...        |
| Jayapura Selatan         | 350                             | ...        |
| Jayapura Utara           | —                               | ...        |
| <b>Kota Jayapura</b>     | <b>487</b>                      | <b>...</b> |

Catatan/*Note* : Angka Sementara (ASEM)/ *Preliminary Figures*

Sumber/*Source* : BPS, Statistik Pertanian Hortikultura SPH/BPS-*Statistics Indonesia, Agricultural Statistic for Horticulture SPH*

**Tabel**  
**Table** 5.1.6

**Produksi Tanaman Biofarmaka Menurut Kecamatan dan Jenis Tanaman di Kota Jayapura (kg), 2019 and 2020**  
*Production of Medicinal Plants by Subdistrict and Kind of Plant in Jayapura Municipality (kg), 2019 and 2020*

| Kecamatan<br>Subdistrict | Dlingo/Dringo/Calamus |            | Jahe/Ginger  |            |
|--------------------------|-----------------------|------------|--------------|------------|
|                          | 2019                  | 2020       | 2019         | 2020       |
| (1)                      | (2)                   | (3)        | (4)          | (5)        |
| Muara Tami               | –                     | ...        | 549          | ...        |
| Abepura                  | –                     | ...        | 650          | ...        |
| Heram                    | –                     | ...        | 295          | ...        |
| Jayapura Selatan         | 394                   | ...        | 25           | ...        |
| Jayapura Utara           | –                     | ...        | 1            | ...        |
| <b>Kota Jayapura</b>     | <b>394</b>            | <b>...</b> | <b>1 520</b> | <b>...</b> |

Lanjutan Tabel/*Continued Table* 5.1.6

| Kecamatan<br><i>Subdistrict</i> | Kapulaga/ <i>Java Cardamom</i> |            | Keji Beling/ <i>Verbenaceae</i> |            |
|---------------------------------|--------------------------------|------------|---------------------------------|------------|
|                                 | 2019                           | 2020       | 2019                            | 2020       |
| (1)                             | (6)                            | (7)        | (8)                             | (9)        |
| Muara Tami                      | –                              | ...        | –                               | ...        |
| Abepura                         | –                              | ...        | 75                              | ...        |
| Heram                           | –                              | ...        | 66                              | ...        |
| Jayapura Selatan                | –                              | ...        | 558                             | ...        |
| Jayapura Utara                  | –                              | ...        | –                               | ...        |
| <b>Kota Jayapura</b>            | <b>–</b>                       | <b>...</b> | <b>699</b>                      | <b>...</b> |



Lanjutan Tabel/*Continued Table 5.1.6*

| Kecamatan<br>Subdistrict | Kencur/ <i>East Indian Galangal</i> |            | Kunyit/ <i>Turmeric</i> |            |
|--------------------------|-------------------------------------|------------|-------------------------|------------|
|                          | 2019                                | 2020       | 2019                    | 2020       |
| (1)                      | (6)                                 | (7)        | (8)                     | (9)        |
| Muara Tami               | 413                                 | ...        | 359                     | ...        |
| Abepura                  | 520                                 | ...        | 600                     | ...        |
| Heram                    | 150                                 | ...        | 417                     | ...        |
| Jayapura Selatan         | 90                                  | ...        | 1 187                   | ...        |
| Jayapura Utara           | —                                   | ...        | 1                       | ...        |
| <b>Kota Jayapura</b>     | <b>1 173</b>                        | <b>...</b> | <b>2 564</b>            | <b>...</b> |

Lanjutan Tabel/*Continued Table* 5.1.6

| Kecamatan<br><i>Subdistrict</i> | Laos/Lengkuas/Galangan |            | Lempuyang/Zingiber<br><i>Aromaticum</i> |            |
|---------------------------------|------------------------|------------|---|------------|
|                                 | 2019                   | 2020       | 2019                                    | 2020       |
| (1)                             | (6)                    | (7)        | (8)                                     | (9)        |
| Muara Tami                      | 791                    | ...        | –                                       | ...        |
| Abepura                         | 1 350                  | ...        | –                                       | ...        |
| Heram                           | 500                    | ...        | –                                       | ...        |
| Jayapura Selatan                | 108                    | ...        | –                                       | ...        |
| Jayapura Utara                  | –                      | ...        | –                                       | ...        |
| <b>Kota Jayapura</b>            | <b>2 749</b>           | <b>...</b> | <b>–</b>                                | <b>...</b> |

Lanjutan Tabel/*Continued Table* 5.1.6

| Kecamatan<br><i>Subdistrict</i> | Lidah Buaya/ <i>Aloevera</i> |            | Mahkota Dewa/ <i>Phaleria Macrocarpa</i> |            |
|---------------------------------|------------------------------|------------|--|------------|
|                                 | 2019                         | 2020       | 2019                                     | 2020       |
| (1)                             | (6)                          | (7)        | (8)                                      | (9)        |
| Muara Tami                      | –                            | ...        | 2 950                                    | ...        |
| Abepura                         | 1 250                        | ...        | 980                                      | ...        |
| Heram                           | 890                          | ...        | 930                                      | ...        |
| Jayapura Selatan                | 375                          | ...        | 6 000                                    | ...        |
| Jayapura Utara                  | –                            | ...        | –  | ...        |
| <b>Kota Jayapura</b>            | <b>2 515</b>                 | <b>...</b> | <b>10 860</b>                            | <b>...</b> |

Lanjutan Tabel/Continued Table 5.1.6

| Kecamatan<br>Subdistrict | Mengkudu/Pace/Indian<br>Mulberry |            | Sambiloto/King of Bitter |            |
|--------------------------|----------------------------------|------------|--------------------------|------------|
|                          | 2019                             | 2020       | 2019                     | 2020       |
| (1)                      | (6)                              | (7)        | (8)                      | (9)        |
| Muara Tami               | –                                | ...        | 243                      | ...        |
| Abepura                  | 660                              | ...        | 88                       | ...        |
| Heram                    | 1 850                            | ...        | 27                       | ...        |
| Jayapura Selatan         | 2 250                            | ...        | 190                      | ...        |
| Jayapura Utara           | –                                | ...        | –                        | ...        |
| <b>Kota Jayapura</b>     | <b>4 760</b>                     | <b>...</b> | <b>548</b>               | <b>...</b> |

Lanjutan Tabel/*Continued Table* 5.1.6

| Kecamatan<br><i>Subdistrict</i> | Temuireng/ <i>Black Turmeric</i> |      | Temukunci/ <i>Chinese Key</i> |      |
|---------------------------------|----------------------------------|------|-------------------------------|------|
|                                 | 2019                             | 2020 | 2019                          | 2020 |
| (1)                             | (6)                              | (7)  | (8)                           | (9)  |
| Muara Tami                      | –                                | –    | –                             | ...  |
| Abepura                         | –                                | –    | –                             | ...  |
| Heram                           | –                                | –    | –                             | ...  |
| Jayapura Selatan                | –                                | –    | –                             | ...  |
| Jayapura Utara                  | –                                | –    | –                             | ...  |
| <b>Kota Jayapura</b>            | –                                | –    | –                             | ...  |

Lanjutan Tabel/Continued Table 5.1.6

| Kecamatan<br>Subdistrict | Temulawak/Java Turmeric |            |
|--------------------------|-------------------------|------------|
|                          | 2019                    | 2020       |
| (1)                      | (6)                     | (7)        |
| Muara Tami               | 72                      | ...        |
| Abepura                  | –                       | ...        |
| Heram                    | 107                     | ...        |
| Jayapura Selatan         | 525                     | ...        |
| Jayapura Utara           | –                       | ...        |
| <b>Kota Jayapura</b>     | <b>704</b>              | <b>...</b> |

Sumber/Source: BPS, Statistik Pertanian Hortikultura SPH-TBF/BPS-Statistics Indonesia, Agricultural Statistic for Horticulture SPH-TBF

**Tabel** 5.1.7 **Luas Panen Tanaman Biofarmaka Menurut Jenis Tanaman di Kota Jayapura (m<sup>2</sup>), 2018–2020**  
**Harvested Area of Medicinal Plants by Kind of Plant in Jayapura Municipality (m<sup>2</sup>), 2018–2020**

| Jenis Tanaman<br>Kind of Plants            | 2018 | 2019  | 2020 |
|--|------|-------|------|
| (1)  | (3)  | (4)   | (5)  |
| Dlingo/Dringo/ <i>Calamus</i>              | –    | 197   | ...  |
| Jahe/ <i>Ginger</i>                        | 785  | 652   | ...  |
| Kapulaga/ <i>Java Cardamon</i>             | –    | –     | ...  |
| Keji Beling/ <i>Verbenaceae</i>            | 90   | 376   | ...  |
| Kencur/ <i>East Indian Galangal</i>        | 410  | 633   | ...  |
| Kunyit/ <i>Turmeric</i>                    | 820  | 1 028 | ...  |
| Laos/Lengkuas/ <i>Galanga</i>              | 930  | 1 104 | ...  |
| Lempuyang/ <i>Zingiber Aromaticum</i>      | –    | –     | ...  |
| Lidah Buaya/ <i>Aloevera</i>               | 70   | 263   | ...  |
| Mahkota Dewa/ <i>Phaleria Macrocarpa</i> * | 130  | 344   | ...  |
| Mengkudu/ <i>Pace/Indian Mulberry</i> *    | 90   | 588   | ...  |
| Sambiloto/ <i>King of Bitter</i>           | 80   | 238   | ...  |
| Temuireng/ <i>Black Turmeric</i>           | –    | –     | ...  |
| Temukunci/ <i>Chinese Keys</i>             | –    | –     | ...  |
| Temulawak/ <i>Java Turmeric</i>            | 260  | 487   | ...  |

Catatan/Note: Satuan Pohon/ Unit by Tree

Sumber/Source: BPS, Statistik Pertanian Hortikultura SPH-TBF/BPS-Statistics Indonesia, Agricultural Statistic for Horticulture SPH-TBF

**Tabel** 5.1.8 **Produksi Tanaman Biofarmaka Menurut Jenis Tanaman di Kota Jayapura (kg), 2018–2020**  
**Table** 5.1.8 **Production of Medicinal Plants by Kind of Plant in Jayapura Municipality (kg), 2018–2020**

| Jenis Tanaman<br><i>Kind of Plants</i>   | 2018   | 2019   | 2020 |
|--|--------|--------|------|
| (1)                                      | (3)    | (4)    | (5)  |
| Dlingo/Dringo/ <i>Calamus</i>            | –      | 394    | ...  |
| Jahe/ <i>Ginger</i>                      | 10 632 | 1 520  | ...  |
| Kapulaga/ <i>Java Cardamon</i>           | –      | –      | ...  |
| Keji Beling/ <i>Verbenaceae</i>          | 1 390  | 699    | ...  |
| Kencur/ <i>East Indian Galangal</i>      | 9 300  | 1 173  | ...  |
| Kunyit/ <i>Turmeric</i>                  | 12 840 | 2 564  | ...  |
| Laos/Lengkuas/ <i>Galanga</i>            | 17 350 | 2 749  | ...  |
| Lempuyang/ <i>Zingiber Aromaticum</i>    | –      | –      | ...  |
| Lidah Buaya/ <i>Aloevera</i>             | 7 618  | 2 515  | ...  |
| Mahkota Dewa/ <i>Phaleria Macrocarpa</i> | 82 725 | 10 860 | ...  |
| Mengkudu/Pace/ <i>Indian Mulberry</i>    | 27 625 | 4 760  | ...  |
| Sambiloto/ <i>King of Bitter</i>         | 400    | 548    | ...  |
| Temuireng/ <i>Black Turmeric</i>         | –      | –      | ...  |
| Temukunci/ <i>Chinese Keys</i>           | –      | –      | ...  |
| Temulawak/ <i>Java Turmeric</i>          | 1 485  | 704    | ...  |

Sumber/Source: BPS, Statistik Pertanian Hortikultura SPH-TBF/BPS-Statistics Indonesia, Agricultural Statistic for Horticulture SPH-TBF



**Tabel 5.1.9** Luas Panen Tanaman Hias Menurut Kecamatan dan Jenis Tanaman di Kota Jayapura (m<sup>2</sup>), 2019 and 2020  
**Harvested Area of Ornamental Plants by Subdistrict and Kind of Plant in Jayapura Municipality (m<sup>2</sup>), 2019 and 2020**

| Kecamatan<br>Subdistrict | Anggrek/ <i>Orchid</i><br>(m <sup>2</sup> /m <sup>2</sup> ) |            | Anthurium Bunga/<br><i>Flamingo Lily Flower</i><br>(m <sup>2</sup> /m <sup>2</sup> ) |            |
|--------------------------|---|------------|--|------------|
|                          | 2019  | 2020       | 2019   | 2020       |
| (1)                      | (2)   | (3)        | (4)  | (5)        |
| Muara Tami               | 90  | ...        | -  | ...        |
| Abepura                  | 20  | ...        | 40   | ...        |
| Heram                    | 77  | ...        | 4  | ...        |
| Jayapura Selatan         | -   | ...        | -  | ...        |
| Jayapura Utara           | 20  | ...        | -  | ...        |
| <b>Kota Jayapura</b>     | <b>207</b>  | <b>...</b> | <b>44</b>  | <b>...</b> |

Lanjutan Tabel/*Continued Table* 5.1.9

| Kecamatan<br><i>Subdistrict</i> | Anthurium Daun/<br><i>Anthurium</i><br>(m <sup>2</sup> /m <sup>2</sup> ) |            | Anyelir/ <i>Carnation</i><br>(m <sup>2</sup> /m <sup>2</sup> ) |            |
|---------------------------------|--|------------|--|------------|
|                                 | 2019   | 2020       | 2019   | 2020       |
| (1)                             | (6)  | (7)        | (8)  | (9)        |
| Muara Tami                      | -  | ...        | -  | ...        |
| Abepura                         | -  | ...        | -  | ...        |
| Heram                           | 2  | ...        | -  | ...        |
| Jayapura Selatan                | -  | ...        | -  | ...        |
| Jayapura Utara                  | -  | ...        | -  | ...        |
| <b>Kota Jayapura</b>            | <b>2</b>   | <b>...</b> | <b>-</b>   | <b>...</b> |

Lanjutan Tabel/*Continued Table* 5.1.9

| Kecamatan<br>Subdistrict | Balaceng/Dieffenbacia<br>(m <sup>2</sup> /m <sup>2</sup> ) |            | Dracaena/Dracaena<br>(m <sup>2</sup> /m <sup>2</sup> ) |            |
|--------------------------|--|------------|--|------------|
|                          | 2019   | 2020       | 2019   | 2020       |
| (1)                      | (6)  | (7)        | (8)  | (9)        |
| Muara Tami               | -  | ...        | -  | ...        |
| Abepura                  | -  | ...        | -  | ...        |
| Heram                    | 14   | ...        | -  | ...        |
| Jayapura Selatan         | -  | ...        | -  | ...        |
| Jayapura Utara           | -  | ...        | -  | ...        |
| <b>Kota Jayapura</b>     | <b>14</b>  | <b>...</b> | <b>-</b>   | <b>...</b> |

Lanjutan Tabel/*Continued Table* 5.1.9

| Kecamatan<br><i>Subdistrict</i> | Euphorbia/ <i>Euphorbia</i><br>(m <sup>2</sup> /m <sup>2</sup> ) |            | Gladiol/ <i>Gladiol</i><br>(m <sup>2</sup> /m <sup>2</sup> ) |            |
|---------------------------------|--|------------|--|------------|
|                                 | 2019   | 2020       | 2019   | 2020       |
| (1)                             | (6)  | (7)        | (8)  | (9)        |
| Muara Tami                      | -  | ...        | -  | ...        |
| Abepura                         | -  | ...        | -  | ...        |
| Heram                           | 49   | ...        | 2  | ...        |
| Jayapura Selatan                | -  | ...        | -  | ...        |
| Jayapura Utara                  | -  | ...        | -  | ...        |
| <b>Kota Jayapura</b>            | <b>49</b>  | <b>...</b> | <b>2</b>   | <b>...</b> |

Lanjutan Tabel/*Continued Table* 5.1.9

| Kecamatan<br>Subdistrict | Hanjuang/ <i>Cordyline</i><br>(m <sup>2</sup> /m <sup>2</sup> ) |      | Herbras/ <i>Gerbera</i><br>(m <sup>2</sup> /m <sup>2</sup> ) |      |
|--------------------------|---|------|--|------|
|                          | 2019  | 2020 | 2019   | 2020 |
| (1)                      | (6)   | (7)  | (8)  | (9)  |
| Muara Tami               | -   | ...  | -  | ...  |
| Abepura                  | -   | ...  | -  | ...  |
| Heram                    | -   | ...  | -  | ...  |
| Jayapura Selatan         | -   | ...  | -  | ...  |
| Jayapura Utara           | -   | ...  | -  | ...  |
| <b>Kota Jayapura</b>     | -   | ...  | -  | ...  |

Lanjutan Tabel/*Continued Table* 5.1.9

| Kecamatan<br><i>Subdistrict</i> | Kamboja Jepang/ <i>Adenium</i><br>(m <sup>2</sup> /m <sup>2</sup> ) |            | Keladi Hias/ <i>Caladium</i><br>(m <sup>2</sup> /m <sup>2</sup> ) |            |
|---------------------------------|---|------------|---|------------|
|                                 | 2019  | 2020       | 2019  | 2020       |
| (1)                             | (6)   | (7)        | (8)   | (9)        |
| Muara Tami                      | 58  | ...        | -   | ...        |
| Abepura                         | 20  | ...        | -   | ...        |
| Heram                           | 87  | ...        | 56  | ...        |
| Jayapura Selatan                | -   | ...        | -   | ...        |
| Jayapura Utara                  | -   | ...        | 15  | ...        |
| <b>Kota Jayapura</b>            | <b>165</b>  | <b>...</b> | <b>71</b>   | <b>...</b> |

Lanjutan Tabel/*Continued Table* 5.1.9

| Kecamatan<br>Subdistrict | Krisan/ <i>Chrysanthemum</i><br>(m <sup>2</sup> /m <sup>2</sup> ) |            | Mawar/ <i>Rose</i><br>(m <sup>2</sup> /m <sup>2</sup> ) |            |
|--------------------------|---|------------|---|------------|
|                          | 2019  | 2020       | 2019  | 2020       |
| (1)                      | (6)   | (7)        | (8)   | (9)        |
| Muara Tami               | 129   | ...        | 226   | ...        |
| Abepura                  | 40  | ...        | 50  | ...        |
| Heram                    | 57  | ...        | 27  | ...        |
| Jayapura Selatan         | -   | ...        | -   | ...        |
| Jayapura Utara           | -   | ...        | 7   | ...        |
| <b>Kota Jayapura</b>     | <b>226</b>  | <b>...</b> | <b>310</b>  | <b>...</b> |

Lanjutan Tabel/Continued Table 5.1.9

| Kecamatan<br>Subdistrict | Melati/Jasmine<br>(m <sup>2</sup> /m <sup>2</sup> ) |            | Monstera/Monstera<br>(m <sup>2</sup> /m <sup>2</sup> ) |            |
|--------------------------|---|------------|--|------------|
|                          | 2019  | 2020       | 2019   | 2020       |
| (1)                      | (6)   | (7)        | (8)  | (9)        |
| Muara Tami               | 30  | ...        | -  | ...        |
| Abepura                  | -   | ...        | -  | ...        |
| Heram                    | 5   | ...        | -  | ...        |
| Jayapura Selatan         | -   | ...        | -  | ...        |
| Jayapura Utara           | -   | ...        | -  | ...        |
| <b>Kota Jayapura</b>     | <b>35</b>   | <b>...</b> | <b>-</b>   | <b>...</b> |



Lanjutan Tabel/*Continued Table* 5.1.9

| Kecamatan<br>Subdistrict | Pakis/Leather Leaf Fern<br>(m <sup>2</sup> /m <sup>2</sup> ) |            | Palem/Palm<br>(m <sup>2</sup> /m <sup>2</sup> ) |            |
|--------------------------|--|------------|---|------------|
|                          | 2019   | 2020       | 2019  | 2020       |
| (1)                      | (6)  | (7)        | (8)   | (9)        |
| Muara Tami               | 112  | ...        | 103   | ...        |
| Abepura                  | 15   | ...        | 60  | ...        |
| Heram                    | 17   | ...        | 76  | ...        |
| Jayapura Selatan         | -  | ...        | -   | ...        |
| Jayapura Utara           | -  | ...        | -   | ...        |
| <b>Kota Jayapura</b>     | <b>144</b>   | <b>...</b> | <b>239</b>                                      | <b>...</b> |

Lanjutan Tabel/Continued Table 5.1.9

| Kecamatan<br>Subdistrict | Pedang-Pedangan/ <i>Sansevieria</i><br>(m <sup>2</sup> /m <sup>2</sup> ) |            | Philodendron/ <i>Philodendron</i><br>(m <sup>2</sup> /m <sup>2</sup> ) |            |
|--------------------------|--|------------|--|------------|
|                          | 2019   | 2020       | 2019   | 2020       |
| (1)                      | (6)  | (7)        | (8)  | (9)        |
| Muara Tami               | 79   | ...        | -  | ...        |
| Abepura                  | 15   | ...        | -  | ...        |
| Heram                    | 40   | ...        | 18   | ...        |
| Jayapura Selatan         | -  | ...        | -  | ...        |
| Jayapura Utara           | 8  | ...        | -  | ...        |
| <b>Kota Jayapura</b>     | <b>142</b>   | <b>...</b> | <b>18</b>  | <b>...</b> |

Lanjutan Tabel/*Continued Table* 5.1.9

| Kecamatan<br><i>Subdistrict</i> | Pisang-Pisangan/ <i>Heliconia</i><br>(m <sup>2</sup> /m <sup>2</sup> ) |            | Sedap Malam/ <i>Tuberose</i><br>(m <sup>2</sup> /m <sup>2</sup> ) |            |
|---------------------------------|--|------------|---|------------|
|                                 | 2019   | 2020       | 2019  | 2020       |
| (1)                             | (6)  | (7)        | (8)   | (9)        |
| Muara Tami                      | 85   | ...        | 148   | ...        |
| Abepura                         | 25   | ...        | 25  | ...        |
| Heram                           | 64   | ...        | -   | ...        |
| Jayapura Selatan                | -  | ...        | -   | ...        |
| Jayapura Utara                  | -  | ...        | -   | ...        |
| <b>Kota Jayapura</b>            | <b>174</b>   | <b>...</b> | <b>173</b>  | <b>...</b> |

Lanjutan Tabel/Continued Table 5.1.9

| Kecamatan<br>Subdistrict | Soka/Ixora<br>(m <sup>2</sup> /m <sup>2</sup> ) |            | Sri Rejeki/Aglaonema<br>(m <sup>2</sup> /m <sup>2</sup> ) |            |
|--------------------------|---|------------|---|------------|
|                          | 2019  | 2020       | 2019  | 2020       |
| (1)                      | (6)   | (7)        | (8)   | (9)        |
| Muara Tami               | 100   | ...        | -   | ...        |
| Abepura                  | 10  | ...        | -   | ...        |
| Heram                    | 23  | ...        | 94  | ...        |
| Jayapura Selatan         | -   | ...        | -   | ...        |
| Jayapura Utara           | -   | ...        | -   | ...        |
| <b>Kota Jayapura</b>     | <b>133</b>                                      | <b>...</b> | <b>94</b>   | <b>...</b> |

Sumber/Source: BPS, Statistik Pertanian Hortikultura SPH-TH/BPS-Statistics Indonesia, Agricultural Statistik for Horticulture SPH-TH

**Tabel**  
**Table** 5.1.10

**Produksi Tanaman Hias Menurut Kecamatan dan Jenis  
Tanaman di Kota Jayapura (tangkai), 2019 and 2020**  
*Production of Ornamental Plants by Subdistrict and Kind of  
Plant in Jayapura Municipality (stalks), 2019 and 2020*

| Kecamatan<br>Subdistrict | Anggrek/Orchid<br>(tangkai/stalks) |            | Anthurium Bunga/<br>Flamingo Lily Flower<br>(tangkai/stalks) |            |
|--------------------------|------------------------------------|------------|--|------------|
|                          | 2019                               | 2020       | 2019   | 2020       |
| (1)                      | (2)                                | (3)        | (4)  | (5)        |
| Muara Tami               | 259                                | ...        | –  | ...        |
| Abepura                  | 280                                | ...        | 540  | ...        |
| Heram                    | 590                                | ...        | 50   | ...        |
| Jayapura Selatan         | –                                  | ...        | –  | ...        |
| Jayapura Utara           | 20                                 | ...        | –  | ...        |
| <b>Kota Jayapura</b>     | <b>1 149</b>                       | <b>...</b> | <b>590</b>   | <b>...</b> |

Lanjutan Tabel/Continued Table 5.1.10

| Kecamatan<br>Subdistrict | Anthurium Daun/<br>Anthurium<br>(pohon/tree) |            | Anyelir/Carnation<br>(tangkai/stalks) |            |
|--------------------------|--|------------|---------------------------------------|------------|
|                          | 2019   | 2020       | 2019                                  | 2020       |
| (1)                      | (6)  | (7)        | (8)                                   | (9)        |
| Muara Tami               | –  | ...        | –                                     | ...        |
| Abepura                  | –  | ...        | –                                     | ...        |
| Heram                    | 58   | ...        | –                                     | ...        |
| Jayapura Selatan         | –  | ...        | –                                     | ...        |
| Jayapura Utara           | –  | ...        | –                                     | ...        |
| <b>Kota Jayapura</b>     | <b>58</b>                                    | <b>...</b> | <b>–</b>                              | <b>...</b> |

Lanjutan Tabel/*Continued Table* 5.1.10

| Kecamatan<br><i>Subdistrict</i> | Balaceng/ <i>Dieffenbacia</i><br>(pohon/tree) |      | Dracaena/ <i>Dracaena</i><br>(pohon/tree) |      |
|---------------------------------|---|------|---|------|
|                                 | 2019  | 2020 | 2019                                      | 2020 |
| (1)                             | (6)   | (7)  | (8)                                       | (9)  |
| Muara Tami                      | –   | ...  | –   | ...  |
| Abepura                         | –   | ...  | –   | ...  |
| Heram                           | 130   | ...  | –   | ...  |
| Jayapura Selatan                | –   | ...  | –   | ...  |
| Jayapura Utara                  | –   | ...  | –   | ...  |
| <b>Kota Jayapura</b>            | <b>130</b>                                    | ...  | –   | ...  |

Lanjutan Tabel/Continued Table 5.1.10

| Kecamatan<br>Subdistrict | Euphorbia/Euphorbia<br>(pohon/tree) |            | Gladiol/Gladiol<br>(tangkai/stalks) |            |
|--------------------------|-------------------------------------|------------|-------------------------------------|------------|
|                          | 2019                                | 2020       | 2019                                | 2020       |
| (1)                      | (6)                                 | (7)        | (8)                                 | (9)        |
| Muara Tami               | –                                   | ...        | –                                   | ...        |
| Abepura                  | –                                   | ...        | –                                   | ...        |
| Heram                    | 690                                 | ...        | 30                                  | ...        |
| Jayapura Selatan         | –                                   | ...        | –                                   | ...        |
| Jayapura Utara           | –                                   | ...        | –                                   | ...        |
| <b>Kota Jayapura</b>     | <b>690</b>                          | <b>...</b> | <b>30</b>                           | <b>...</b> |



Lanjutan Tabel/Continued Table 5.1.10

| Kecamatan<br>Subdistrict | Hanjuang/ <i>Cordyline</i><br>(pohon/tree) |      | Herbras/ <i>Gerbera</i><br>(tangkai/stalks) |      |
|--------------------------|--|------|---|------|
|                          | 2019                                       | 2020 | 2019  | 2020 |
| (1)                      | (6)  | (7)  | (8)   | (9)  |
| Muara Tami               | –  | ...  | –   | ...  |
| Abepura                  | –  | ...  | –   | ...  |
| Heram                    | –  | ...  | –   | ...  |
| Jayapura Selatan         | –  | ...  | –   | ...  |
| Jayapura Utara           | –  | ...  | –   | ...  |
| <b>Kota Jayapura</b>     | –  | ...  | –   | ...  |

Lanjutan Tabel/Continued Table 5.1.10

| Kecamatan<br>Subdistrict | Kamboja Jepang/ <i>Adenium</i><br>(pohon/tree) |            | Keladi Hias/ <i>Caladium</i><br>(pohon/tree) |            |
|--------------------------|--|------------|--|------------|
|                          | 2019   | 2020       | 2019   | 2020       |
| (1)                      | (6)  | (7)        | (8)  | (9)        |
| Muara Tami               | 179  | ...        | —  | ...        |
| Abepura                  | 110  | ...        | —  | ...        |
| Heram                    | 398  | ...        | 620  | ...        |
| Jayapura Selatan         | —  | ...        | —  | ...        |
| Jayapura Utara           | 15   | ...        | 15   | ...        |
| <b>Kota Jayapura</b>     | <b>685</b>                                     | <b>...</b> | <b>635</b>                                   | <b>...</b> |

Lanjutan Tabel/*Continued Table* 5.1.10

| Kecamatan<br><i>Subdistrict</i> | Krisan/ <i>Chrysanthemum</i><br>(tangkai/ <i>stalks</i> ) |            | Mawar/ <i>Rose</i><br>(tangkai/ <i>stalks</i> ) |            |
|---------------------------------|---|------------|---|------------|
|                                 | 2019  | 2020       | 2019  | 2020       |
| (1)                             | (6)   | (7)        | (8)   | (9)        |
| Muara Tami                      | 383   | ...        | 688   | ...        |
| Abepura                         | 1 056   | ...        | 500   | ...        |
| Heram                           | 568   | ...        | 462   | ...        |
| Jayapura Selatan                | –   | ...        | –   | ...        |
| Jayapura Utara                  | –   | ...        | 7   | ...        |
| <b>Kota Jayapura</b>            | <b>2 007</b>  | <b>...</b> | <b>1 657</b>                                    | <b>...</b> |

Lanjutan Tabel/*Continued Table* 5.1.10

| Kecamatan<br><i>Subdistrict</i> | Melati/ <i>Jasmine</i><br>(kg/kg) |      | Monstera/ <i>Monstera</i><br>(pohon/tree) |      |
|---------------------------------|-----------------------------------|------|---|------|
|                                 | 2019                              | 2020 | 2019                                      | 2020 |
| (1)                             | (6)                               | (7)  | (8)                                       | (9)  |
| Muara Tami                      | 76                                | ...  | –   | ...  |
| Abepura                         | –                                 | ...  | –   | ...  |
| Heram                           | 160                               | ...  | –   | ...  |
| Jayapura Selatan                | –                                 | ...  | –   | ...  |
| Jayapura Utara                  | –                                 | ...  | –   | ...  |
| <b>Kota Jayapura</b>            | <b>236</b>                        | ...  | –   | ...  |

Lanjutan Tabel/Continued Table 5.1.10

| Kecamatan<br>Subdistrict | Pakis/Leather Leaf Fern<br>(pohon/tree) |            | Palem/Palm<br>(pohon/tree) |            |
|--------------------------|---|------------|----------------------------|------------|
|                          | 2019                                    | 2020       | 2019                       | 2020       |
| (1)                      | (6)                                     | (7)        | (8)                        | (9)        |
| Muara Tami               | 384                                     | ...        | 334                        | ...        |
| Abepura                  | 300                                     | ...        | 202                        | ...        |
| Heram                    | 345                                     | ...        | 145                        | ...        |
| Jayapura Selatan         | —                                       | ...        | —                          | ...        |
| Jayapura Utara           | —                                       | ...        | —                          | ...        |
| <b>Kota Jayapura</b>     | <b>1 029</b>                            | <b>...</b> | <b>681</b>                 | <b>...</b> |

Lanjutan Tabel/Continued Table 5.1.10

| Kecamatan<br>Subdistrict | Pedang-Pedangan/ <i>Sansevieria</i><br>(rumpun/clumps) |            | Philodendron/ <i>Philodendron</i><br>(pohon/tree) |            |
|--------------------------|--|------------|---|------------|
|                          | 2019   | 2020       | 2019  | 2020       |
| (1)                      | (6)  | (7)        | (8)   | (9)        |
| Muara Tami               | 437  | ...        | –   | ...        |
| Abepura                  | 90   | ...        | –   | ...        |
| Heram                    | 580  | ...        | 198   | ...        |
| Jayapura Selatan         | –  | ...        | –   | ...        |
| Jayapura Utara           | 8  | ...        | –   | ...        |
| <b>Kota Jayapura</b>     | <b>1 115</b>   | <b>...</b> | <b>198</b>  | <b>...</b> |

Lanjutan Tabel/*Continued Table* 5.1.10

| Kecamatan<br><i>Subdistrict</i> | Pisang-Pisangan/ <i>Heliconia</i><br>(tangkai/ <i>stalks</i> ) |            | Sedap Malam/ <i>Tuberose</i><br>(tangkai/ <i>stalks</i> ) |            |
|---------------------------------|--|------------|---|------------|
|                                 | 2019   | 2020       | 2019  | 2020       |
| (1)                             | (6)  | (7)        | (8)   | (9)        |
| Muara Tami                      | 256  | ...        | 514   | ...        |
| Abepura                         | 150  | ...        | 500   | ...        |
| Heram                           | 650  | ...        | –   | ...        |
| Jayapura Selatan                | –  | ...        | –   | ...        |
| Jayapura Utara                  | –  | ...        | –   | ...        |
| <b>Kota Jayapura</b>            | <b>1 056</b>   | <b>...</b> | <b>1 014</b>  | <b>...</b> |

Lanjutan Tabel/Continued Table 5.1.10

| Kecamatan<br>Subdistrict | Soka/Ixora<br>(pohon/tree) |            | Sri Rejeki/Aglaonema<br>(pohon/tree) |            |
|--------------------------|----------------------------|------------|--------------------------------------|------------|
|                          | 2019                       | 2020       | 2019                                 | 2020       |
| (1)                      | (6)                        | (7)        | (8)                                  | (9)        |
| Muara Tami               | 190                        | ...        | –                                    | ...        |
| Abepura                  | 65                         | ...        | –                                    | ...        |
| Heram                    | 570                        | ...        | 514                                  | ...        |
| Jayapura Selatan         | –                          | ...        | –                                    | ...        |
| Jayapura Utara           | –                          | ...        | –                                    | ...        |
| <b>Kota Jayapura</b>     | <b>825</b>                 | <b>...</b> | <b>514</b>                           | <b>...</b> |

Catatan/Note : Angka Sementara (ASEM)/ Preliminary Figures

Sumber/Source : BPS, Statistik Pertanian Hortikultura SPH/BPS-Statistics Indonesia, Agricultural Statistik for Horticulture SPH



**Tabel 5.1.11 Luas Panen Tanaman Hias Menurut Jenis Tanaman di Kota Jayapura (m<sup>2</sup>), 2018–2020**  
**Harvested Area of Ornamental Plants by Kind of Plant in Jayapura Municipality (m<sup>2</sup>), 2018–2020**

| Jenis Tanaman<br><i>Kind of Plants</i>       | 2018 | 2019 | 2020 |
|--|------|------|------|
| (1)  | (3)  | (4)  | (5)  |
| Anggrek/ <i>Orchid</i>                       | 777  | 207  | ...  |
| Anthurium Bunga/ <i>Flamingo Lily Flower</i> | —    | 44   | ...  |
| Anthurium Daun/ <i>Laceleaf</i>              | —    | 2    | ...  |
| Anyelir/ <i>Carantian</i>                    | —    | —    | ...  |
| Balanceng/ <i>Dieffenbacia</i>               | —    | 14   | ...  |
| Dracaena/ <i>Dracaena</i>                    | —    | —    | ...  |
| Euphorbia/ <i>Euphorbia</i>                  | 130  | 49   | ...  |
| Gladiol/ <i>Gladiol</i>                      | —    | 2    | ...  |
| Hanjuang/ <i>Cordyline</i>                   | —    | —    | ...  |
| Herbras/ <i>Gerbera</i>                      | —    | —    | ...  |
| Kamboja Jepang/ <i>Adenium</i>               | 665  | 165  | ...  |
| Keladi Hias/ <i>Caladium</i>                 | 128  | 71   | ...  |
| Krisan/ <i>Chrysantemum</i>                  | 275  | 226  | ...  |
| Mawar/ <i>Rose</i>                           | 321  | 310  | ...  |
| Melati/ <i>Jasmine</i>                       | 85   | 35   | ...  |
| Monstera/ <i>Monstera</i>                    | —    | —    | ...  |
| Pakis/ <i>Leather Leaf Fern</i>              | 265  | 144  | ...  |
| Palem/ <i>Palm*</i>                          | 570  | 239  | ...  |
| Pedang-pedangan/ <i>Sansevieria</i>          | 145  | 142  | ...  |
| Philodendron/ <i>Philodendron</i>            | —    | 18   | ...  |
| Pisang-pisangan/ <i>Heliconia</i>            | 156  | 174  | ...  |
| Sedap Malam/ <i>Tuberose</i>                 | 175  | 173  | ...  |
| Soka/ <i>Ixora</i>                           | 340  | 133  | ...  |
| Sri Rejeki/ <i>Aglaonema</i>                 | 125  | 94   | ...  |

Catatan/Note : \*Satuan Pohon/ *Unit by Tree*  
 Angka Sementara (ASEM)/ *Preliminary Figures*

Sumber/Source: BPS, Statistik Pertanian Hortikultura SPH/BPS-Statistics Indonesia, *Agricultural Statistik for Horticulture SPH*

**Tabel** 5.1.12 **Produksi Tanaman Hias Menurut Jenis Tanaman di Kota Jayapura , 2018–2020**  
**Table** 5.1.12 **Production of Ornamental Plants by Kind of Plant n Jayapura Municipality , 2018–2020**

| Jenis Tanaman<br><i>Kind of Plants</i>       | Satuan<br><i>Unit</i>  | 2018  | 2019  | 2020 |
|--|------------------------|-------|-------|------|
| (1)  | (2)                    | (3)   | (4)   | (5)  |
| Anggrek/ <i>Orchid</i>                       | tangkai/ <i>stalks</i> | 2 234 | 1 149 | ...  |
| Anthurium Bunga/ <i>Flamingo Lily Flower</i> | tangkai/ <i>stalks</i> | –     | 590   | ...  |
| Anthurium Daun/ <i>Laceleaf</i>              | pohon/ <i>tree</i>     | –     | 58    | ...  |
| Anyelir/ <i>Carantian</i>                    | tangkai/ <i>stalks</i> | –     | –     | ...  |
| Balanceng/ <i>Dieffenbacia</i>               | pohon/ <i>tree</i>     | –     | 130   | ...  |
| Dracaena/ <i>Dracaena</i>                    | pohon/ <i>tree</i>     | –     | –     | ...  |
| Euphorbia/ <i>Euphorbia</i>                  | pohon/ <i>tree</i>     | 246   | 690   | ...  |
| Gladiol/ <i>Gladiol</i>                      | tangkai/ <i>stalks</i> | –     | 30    | ...  |
| Hanjuang/ <i>Cordyline</i>                   | pohon/ <i>tree</i>     | –     | –     | ...  |
| Herbras/ <i>Gerbera</i>                      | tangkai/ <i>stalks</i> | –     | –     | ...  |
| Kamboja Jepang/ <i>Adenium</i>               | pohon/ <i>tree</i>     | 1 820 | 685   | ...  |
| Keladi Hias/ <i>Caladium</i>                 | pohon/ <i>tree</i>     | 386   | 635   | ...  |
| Krisan/ <i>Chrysantemum</i>                  | tangkai/ <i>stalks</i> | 624   | 2 007 | ...  |
| Mawar/ <i>Rose</i>                           | tangkai/ <i>stalks</i> | 576   | 1 657 | ...  |
| Melati/ <i>Jasmine</i>                       | kg/ <i>kg</i>          | 170   | 236   | ...  |
| Monstera/ <i>Monstera</i>                    | pohon/ <i>tree</i>     | –     | –     | ...  |
| Pakis/ <i>Leather Leaf Fern</i>              | pohon/ <i>tree</i>     | 739   | 1 029 | ...  |
| Palem/ <i>Palm</i>                           | pohon/ <i>tree</i>     | 1 530 | 681   | ...  |
| Pedang-pedangan/ <i>Sansevieria</i>          | rumpun/ <i>clumps</i>  | 391   | 1 115 | ...  |
| Philodendron/ <i>Philodendron</i>            | pohon/ <i>tree</i>     | –     | 198   | ...  |
| Pisang-pisangan/ <i>Heliconia</i>            | tangkai/ <i>stalks</i> | 404   | 1 056 | ...  |
| Sedap Malam/ <i>Tuberose</i>                 | tangkai/ <i>stalks</i> | 354   | 1 014 | ...  |
| Soka/ <i>Ixora</i>                           | pohon/ <i>tree</i>     | 679   | 825   | ...  |
| Sri Rejeki/ <i>Aglaonema</i>                 | pohon/ <i>tree</i>     | 305   | 514   | ...  |

Catatan/Note : Angka Sementara (ASEM)/Preliminary Figures

Sumber/Source: BPS, Statistik Pertanian Hortikultura SPH/BPS-Statistics Indonesia, Agricultural Statistik for Horticulture SPH

**5.2 PERTANIAN  
AGRICULTURE**

**Tabel** 5.2.1 **Luas Panen, Produksi dan Rata-rata Produksi Padi Sawah dan Padi Ladang menurut Distrik di Kota Jayapura, 2020**  
*Area of Harvest, Production, and Average of Wetland and Dryland Rice Production by Subdistrict in Jayapura City, 2020*

| Kecamatan<br>Subdistrict | Padi Sawah/ Wetland                       |                                  |  | Padi Ladang/ Dryland                      |                                  |   |
|--------------------------|---|----------------------------------|--|---|----------------------------------|---|
|                          | Luas Panen/<br>Area of<br>Harvest<br>(Ha) | Produksi/<br>Production<br>(Ton) | Rata-rata<br>Produksi<br>Production<br>Average<br>(Ton/Ha) | Luas Panen/<br>Area of<br>Harvest<br>(Ha) | Produksi/<br>Production<br>(Ton) | Rata-rata<br>Produksi/<br>Production<br>Average<br>(Ton/Ha) |
| (1)                      | (2)                                       | (3)                              | (4)  | (5)                                       | (6)                              | (7)   |
| Muara Tami               | ...                                       | ...                              | ...  | ...                                       | ...                              | ...   |
| Abepura                  | ...                                       | ...                              | ...  | ...                                       | ...                              | ...   |
| Heram                    | ...                                       | ...                              | ...  | ...                                       | ...                              | ...   |
| Jayapura Selatan         | ...                                       | ...                              | ...  | ...                                       | ...                              | ...   |
| Jayapura Utara           | ...                                       | ...                              | ...  | ...                                       | ...                              | ...   |
| Jumlah                   | 2020                                      | ...                              | ...  | ...                                       | ...                              | ...   |
| Total                    | 2019                                      | ...                              | ...  | ...                                       | ...                              | ...   |
|                          | 2018                                      | ...                              | ...  | ...                                       | ...                              | ...   |

Sumber/Source: Dinas Pertanian Kota Jayapura/ Food Crops Service of Jayapura City

**Tabel**  
**Table** 5.2.2

**Luas Panen, Produksi dan Rata-rata Produksi Ubi kayu dan Ubi Jalar menurut Distrik di Kota Jayapura, 2020**  
**Area of Harvest, Production, and Average of Cassava and Sweet Potatoes Production by Subdistrict, 2020**

| Kecamatan<br>Subdistrict | Ubi Kayu/ Wetland                         |                                  |  | Ubi Jalar/Sweet Potatoes                  |                                  |   |
|--------------------------|---|----------------------------------|--|---|----------------------------------|---|
|                          | Luas Panen/<br>Area of<br>Harvest<br>(Ha) | Produksi/<br>Production<br>(Ton) | Rata-rata<br>Produksi<br>Production<br>Average<br>(Ton/Ha) | Luas Panen/<br>Area of<br>Harvest<br>(Ha) | Produksi/<br>Production<br>(Ton) | Rata-rata<br>Produksi/<br>Production<br>Average<br>(Ton/Ha) |
| (1)                      | (2)                                       | (3)                              | (4)  | (5)                                       | (6)                              | (7)   |
| Muara Tami               | ...                                       | ...                              | ...  | ...                                       | ...                              | ...   |
| Abepura                  | ...                                       | ...                              | ...  | ...                                       | ...                              | ...   |
| Heram                    | ...                                       | ...                              | ...  | ...                                       | ...                              | ...   |
| Jayapura Selatan         | ...                                       | ...                              | ...  | ...                                       | ...                              | ...   |
| Jayapura Utara           | ...                                       | ...                              | ...  | ...                                       | ...                              | ...   |
| Jumlah<br>Total          | <b>2020</b>                               | ...                              | ...  | ...                                       | ...                              | ...   |
|                          | <b>2019</b>                               | ...                              | ...  | ...                                       | ...                              | ...   |
|                          | <b>2018</b>                               | ...                              | ...  | ...                                       | ...                              | ...   |

Sumber/Source: Dinas Pertanian Kota Jayapura/ Food Crops Service of Jayapura City

**Tabel**  
**Table** 5.2.3

**Luas Panen, Produksi dan Rata-rata Produksi Jagung dan Kacang Tanah menurut Distrik di Kota Jayapura, 2020**  
*Area of Harvest, Production, and Average of Corn and Peanuts Production by subdistrict, 2020*

| Kecamatan<br>Subdistrict | Jagung/ Corn                              |                                  |  | Kacang Tanah/ Peanuts                     |                                  |   |
|--------------------------|---|----------------------------------|--|---|----------------------------------|---|
|                          | Luas Panen/<br>Area of<br>Harvest<br>(Ha) | Produksi/<br>Production<br>(Ton) | Rata-rata<br>Produksi<br>Production<br>Average<br>(Ton/Ha) | Luas Panen/<br>Area of<br>Harvest<br>(Ha) | Produksi/<br>Production<br>(Ton) | Rata-rata<br>Produksi/<br>Production<br>Average<br>(Ton/Ha) |
| (1)                      | (2)                                       | (3)                              | (4)  | (5)                                       | (6)                              | (7)   |
| Muara Tami               | ...                                       | ...                              | ...  | ...                                       | ...                              | ...   |
| Abepura                  | ...                                       | ...                              | ...  | ...                                       | ...                              | ...   |
| Heram                    | ...                                       | ...                              | ...  | ...                                       | ...                              | ...   |
| Jayapura Selatan         | ...                                       | ...                              | ...  | ...                                       | ...                              | ...   |
| Jayapura Utara           | ...                                       | ...                              | ...  | ...                                       | ...                              | ...   |
| Jumlah<br>Total          | <b>2020</b>                               | ...                              | ...  | ...                                       | ...                              | ...   |
|                          | <b>2019</b>                               | ...                              | ...  | ...                                       | ...                              | ...   |
|                          | <b>2018</b>                               | ...                              | ...  | ...                                       | ...                              | ...   |

Sumber/Source: Dinas Pertanian Kota Jayapura/ Food Crops Service of Jayapura City

**Tabel**  
**Table** 5.2.4

**Luas Panen, Produksi dan Rata-rata Produksi Kacang Kedelai dan Kacang Hijau menurut Distrik di Kota Jayapura, 2020**  
**Area of Harvest, Production, and Average of Soybean and Greenbean Production by subdistrict, 2020**

| Kecamatan<br>Subdistrict | Kacang Kedelai/Soybean                 |                                  |  | Kacang Hijau/Greenbean                 |                                  |  |
|--------------------------|--|----------------------------------|--|--|----------------------------------|--|
|                          | Luas Panen/<br>Area of Harvest<br>(Ha) | Produksi/<br>Production<br>(Ton) | Rata-rata Produksi/<br>Production<br>Average<br>(Ton/Ha) | Luas Panen/<br>Area of Harvest<br>(Ha) | Produksi/<br>Production<br>(Ton) | Rata-rata Produksi/<br>Production<br>Average<br>(Ton/Ha) |
| (1)                      | (2)                                    | (3)                              | (4)  | (5)                                    | (6)                              | (7)  |
| Muara Tami               | ...                                    | ...                              | ...  | ...                                    | ...                              | ...  |
| Abepura                  | ...                                    | ...                              | ...  | ...                                    | ...                              | ...  |
| Heram                    | ...                                    | ...                              | ...  | ...                                    | ...                              | ...  |
| Jayapura Selatan         | ...                                    | ...                              | ...  | ...                                    | ...                              | ...  |
| Jayapura Utara           | ...                                    | ...                              | ...  | ...                                    | ...                              | ...  |
| Kota Jayapura            | 2020                                   | ...                              | ...  | ...                                    | ...                              | ...  |
|                          | 2019                                   | ...                              | ...  | ...                                    | ...                              | ...  |
|                          | 2018                                   | ...                              | ...  | ...                                    | ...                              | ...  |

Sumber/Source: Dinas Ketahanan Pangan dan Pertanian Kota Jayapura/ Food Crops Service of Jayapura City

**Tabel**  
**Table** 5.2.5**Luas Panen, Produksi dan Rata-rata Produksi Tanaman  
Bahan Makanan di Kota Jayapura, 2020**  
**Area of Harvest, Production, and Average of Food Crop  
Production, 2020**

| Jenis Tanaman/ Kind of Plan | Luas Panen/ Area of Harvest (Ha) | Produksi/ Production (Ton) | Rata-rata Produksi/ Production Average (Ton/ Ha) |
|-----------------------------|----------------------------------|----------------------------|--|
| (1)                         | (2)                              | (3)                        | (4)  |
| Padi/ Rice                  | ...                              | ...                        | ...  |
| Jagung/ Corn                | ...                              | ...                        | ...  |
| Kedelei/ Soybean            | ...                              | ...                        | ...  |
| Kacang Tanah/ Peanuts       | ...                              | ...                        | ...  |
| Kacang Hijau/ Greenbean     | ...                              | ...                        | ...  |
| Ubi Kayu/ Cassava           | ...                              | ...                        | ...  |
| Ubi Jalar/ Sweet Potatoes   | ...                              | ...                        | ...  |

Sumber/Source: Dinas Ketahanan Pangan dan Pertanian Kota Jayapura/ Food Crops Service of Jayapura City

**Tabel** 5.2.6 **Produksi Buah-buahan Menurut Kecamatan dan Jenis Tanaman di Kota Jayapura (ton), 2019 and 2020**  
**Table** 5.2.6 **Production of Fruits by Subdistrict and Kind of Plant in Jayapura Municipality (ton), 2019 and 2020**

| Kecamatan<br>Subdistrict | Alpukat/Avocado |            | Anggur/Grape |            |
|--------------------------|-----------------|------------|--------------|------------|
|                          | 2019            | 2020       | 2019         | 2020       |
| (1)                      | (2)             | (3)        | (4)          | (5)        |
| Muara Tami               | 32              | ...        | –            | ...        |
| Abepura                  | 40              | ...        | –            | ...        |
| Heram                    | 18              | ...        | –            | ...        |
| Jayapura Selatan         | 2               | ...        | –            | ...        |
| Jayapura Utara           | –               | ...        | –            | ...        |
| <b>Kota Jayapura</b>     | <b>90</b>       | <b>...</b> | <b>–</b>     | <b>...</b> |



Lanjutan Tabel/*Continued Table* 5.2.6

| Kecamatan<br>Subdistrict | Apel/ <i>Apple</i> |      | Belimbing/ <i>Star Fruit</i> |      |
|--------------------------|--------------------|------|------------------------------|------|
|                          | 2019               | 2020 | 2019                         | 2020 |
| (1)                      | (6)                | (7)  | (8)                          | (9)  |
| Muara Tami               | –                  | ...  | 34                           | ...  |
| Abepura                  | –                  | ...  | –                            | ...  |
| Heram                    | –                  | ...  | 23                           | ...  |
| Jayapura Selatan         | –                  | ...  | 20                           | ...  |
| Jayapura Utara           | –                  | ...  | –                            | ...  |
| <b>Kota Jayapura</b>     | –                  | ...  | <b>77</b>                    | ...  |

Lanjutan Tabel/Continued Table 5.2.6

| Kecamatan<br>Subdistrict | Duku/Langsar/Kokosan/Duku |      | Durian/Durian |      |
|--------------------------|---------------------------|------|---------------|------|
|                          | 2019                      | 2020 | 2019          | 2020 |
| (1)                      | (10)                      | (11) | (12)          | (13) |
| Muara Tami               | -                         | ...  | -             | ...  |
| Abepura                  | -                         | ...  | -             | ...  |
| Heram                    | -                         | ...  | -             | ...  |
| Jayapura Selatan         | -                         | ...  | -             | ...  |
| Jayapura Utara           | -                         | ...  | -             | ...  |
| <b>Kota Jayapura</b>     | -                         | ...  | -             | ...  |

Lanjutan Tabel/*Continued Table* 5.2.6

| Kecamatan<br><i>Subdistrict</i> | Jambu Air/ <i>Water Apple</i> |            | Jambu Biji/ <i>Guava</i> |            |
|---------------------------------|-------------------------------|------------|--------------------------|------------|
|                                 | 2019                          | 2020       | 2019                     | 2020       |
| (1)                             | (10)                          | (11)       | (12)                     | (13)       |
| Muara Tami                      | 11                            | ...        | 413                      | ...        |
| Abepura                         | –                             | ...        | –                        | ...        |
| Heram                           | 36                            | ...        | 68                       | ...        |
| Jayapura Selatan                | 2                             | ...        | 6                        | ...        |
| Jayapura Utara                  | –                             | ...        | –                        | ...        |
| <b>Kota Jayapura</b>            | <b>49</b>                     | <b>...</b> | <b>487</b>               | <b>...</b> |

Lanjutan Tabel/*Continued Table* 5.2.6

| Kecamatan<br><i>Subdistrict</i> | Jengkol/Jengkol |      | Jeruk Besar/Pomelo |      |
|---------------------------------|-----------------|------|--------------------|------|
|                                 | 2019            | 2020 | 2019               | 2020 |
| (1)                             | (10)            | (11) | (12)               | (13) |
| Muara Tami                      | –               | ...  | –                  | ...  |
| Abepura                         | –               | ...  | –                  | ...  |
| Heram                           | –               | ...  | –                  | ...  |
| Jayapura Selatan                | –               | ...  | 2                  | ...  |
| Jayapura Utara                  | –               | ...  | –                  | ...  |
| <b>Kota Jayapura</b>            | –               | ...  | <b>2</b>           | ...  |

Lanjutan Tabel/*Continued Table* 5.2.6

| Kecamatan<br>Subdistrict | Jeruk Siam/Kepron/Orange/<br>Tangerine |            | Mangga/Mango |            |
|--------------------------|--|------------|--------------|------------|
|                          | 2019                                   | 2020       | 2019         | 2020       |
| (1)                      | (10)                                   | (11)       | (12)         | (13)       |
| Muara Tami               | 37                                     | ...        | 78           | ...        |
| Abepura                  | –                                      | ...        | 3            | ...        |
| Heram                    | –                                      | ...        | 133          | ...        |
| Jayapura Selatan         | 200                                    | ...        | –            | ...        |
| Jayapura Utara           | –                                      | ...        | –            | ...        |
| <b>Kota Jayapura</b>     | <b>237</b>                             | <b>...</b> | <b>214</b>   | <b>...</b> |

Lanjutan Tabel/Continued Table 5.2.6

| Kecamatan<br>Subdistrict | Manggis/Mangosteen |      | Markisa/Konyal/Passion Fruit |      |
|--------------------------|--------------------|------|------------------------------|------|
|                          | 2019               | 2020 | 2019                         | 2020 |
| (1)                      | (10)               | (11) | (12)                         | (13) |
| Muara Tami               | –                  | ...  | –                            | ...  |
| Abepura                  | –                  | ...  | –                            | ...  |
| Heram                    | –                  | ...  | –                            | ...  |
| Jayapura Selatan         | –                  | ...  | –                            | ...  |
| Jayapura Utara           | –                  | ...  | –                            | ...  |
| <b>Kota Jayapura</b>     | –                  | ...  | –                            | ...  |

Lanjutan Tabel/*Continued Table* 5.2.6

| Kecamatan<br><i>Subdistrict</i> | Melinjo/ <i>Gnetum/Melinjo</i> |      | Nangka/ <i>Cempedak/Jackfruit</i> |      |
|---------------------------------|--------------------------------|------|-----------------------------------|------|
|                                 | 2019                           | 2020 | 2019                              | 2020 |
| (1)                             | (10)                           | (11) | (12)                              | (13) |
| Muara Tami                      | –                              | ...  | 221                               | ...  |
| Abepura                         | –                              | ...  | –                                 | ...  |
| Heram                           | –                              | ...  | 58                                | ...  |
| Jayapura Selatan                | –                              | ...  | 20                                | ...  |
| Jayapura Utara                  | –                              | ...  | 15                                | ...  |
| <b>Kota Jayapura</b>            | –                              | ...  | <b>314</b>                        | ...  |

Lanjutan Tabel/Continued Table 5.2.6

| Kecamatan<br>Subdistrict | Nenas/Pineapple |            | Pepaya/Papaya |            |
|--------------------------|-----------------|------------|---------------|------------|
|                          | 2019            | 2020       | 2019          | 2020       |
| (1)                      | (10)            | (11)       | (12)          | (13)       |
| Muara Tami               | 40              | ...        | 275           | ...        |
| Abepura                  | –               | ...        | –             | ...        |
| Heram                    | 1               | ...        | 97            | ...        |
| Jayapura Selatan         | 2               | ...        | 23            | ...        |
| Jayapura Utara           | –               | ...        | –             | ...        |
| <b>Kota Jayapura</b>     | <b>43</b>       | <b>...</b> | <b>395</b>    | <b>...</b> |



Lanjutan Tabel/*Continued Table* 5.2.6

| Kecamatan<br><i>Subdistrict</i> | Petai/ <i>Twisted Cluster Bean</i> |            | Pisang/ <i>Banana</i> |            |
|---------------------------------|------------------------------------|------------|-----------------------|------------|
|                                 | 2019                               | 2020       | 2019                  | 2020       |
| (1)                             | (10)                               | (11)       | (12)                  | (13)       |
| Muara Tami                      | 38                                 | ...        | 5 452                 | ...        |
| Abepura                         | –                                  | ...        | 15                    | ...        |
| Heram                           | –                                  | ...        | 54                    | ...        |
| Jayapura Selatan                | –                                  | ...        | 300                   | ...        |
| Jayapura Utara                  | –                                  | ...        | 17                    | ...        |
| <b>Kota Jayapura</b>            | <b>38</b>                          | <b>...</b> | <b>5 838</b>          | <b>...</b> |

Lanjutan Tabel/Continued Table 5.2.6

| Kecamatan<br>Subdistrict | Rambutan/Rambutan |            | Salak/Snakefruit |            |
|--------------------------|-------------------|------------|------------------|------------|
|                          | 2019              | 2020       | 2019             | 2020       |
| (1)                      | (10)              | (11)       | (12)             | (13)       |
| Muara Tami               | –                 | ...        | 39               | ...        |
| Abepura                  | –                 | ...        | –                | ...        |
| Heram                    | 17                | ...        | –                | ...        |
| Jayapura Selatan         | 20                | ...        | –                | ...        |
| Jayapura Utara           | –                 | ...        | –                | ...        |
| <b>Kota Jayapura</b>     | <b>37</b>         | <b>...</b> | <b>39</b>        | <b>...</b> |

Lanjutan Tabel/*Continued Table* 5.2.6

| Kecamatan<br>Subdistrict | Sawo/Sapodilla/Sawo |            | Sirsak/Soursop |            |
|--------------------------|---------------------|------------|----------------|------------|
|                          | 2019                | 2020       | 2019           | 2020       |
| (1)                      | (10)                | (11)       | (12)           | (13)       |
| Muara Tami               | -                   | ...        | 164            | ...        |
| Abepura                  | -                   | ...        | 10             | ...        |
| Heram                    | 45                  | ...        | 23             | ...        |
| Jayapura Selatan         | 12                  | ...        | 2              | ...        |
| Jayapura Utara           | -                   | ...        | 5              | ...        |
| <b>Kota Jayapura</b>     | <b>57</b>           | <b>...</b> | <b>204</b>     | <b>...</b> |

Lanjutan Tabel/Continued Table 5.2.6

| Kecamatan<br>Subdistrict | Sukun/Breadfruit |            |
|--------------------------|------------------|------------|
|                          | 2019             | 2020       |
| (1)                      | (10)             | (11)       |
| Muara Tami               | 103              | ...        |
| Abepura                  | 8                | ...        |
| Heram                    | 18               | ...        |
| Jayapura Selatan         | 34               | ...        |
| Jayapura Utara           | -                | ...        |
| <b>Kota Jayapura</b>     | <b>163</b>       | <b>...</b> |

Sumber/Source: BPS, Statistik Pertanian Hortikultura SPH/BPS-Statistics Indonesia, Agricultural Statistic for Horticulture SPH

**Tabel**  
**Table** 5.2.7**Produksi Buah–Buahan dan Sayuran Tahunan Menurut  
Jenis Tanaman (ton) di Kota Jayapura, 2018–2020**  
*Production of Annual Fruits and Vegetables by Kind of Plant  
in Jayapura Municipality (ton), 2018–2020*

| <b>Jenis Tanaman</b><br><i>Kind of Plants</i>   | <b>2018</b> | <b>2019</b> | <b>2020</b> |
|---|-------------|-------------|-------------|
| (1)   | (3)         | (4)         | (5)         |
| Alpukat/ <i>Avocado</i>                         | 52          | 90          | ...         |
| Anggur/ <i>Grape</i>                            | -           | -           | ...         |
| Apel/ <i>Apple</i>                              | -           | -           | ...         |
| Belimbing/ <i>Star Fruit</i>                    | 14          | 77          | ...         |
| Duku/Langsar/ <i>Kokosan/Duku</i>               | -           | -           | ...         |
| Durian/ <i>Durian</i>                           | -           | -           | ...         |
| Jambu Air/ <i>Water Apple</i>                   | 21          | 49          | ...         |
| Jambu Biji/ <i>Guava</i>                        | 32          | 487         | ...         |
| Jengkol/ <i>Jengkol</i>                         | -           | -           | ...         |
| Jeruk Besar/ <i>Pomelo</i>                      | 2           | 2           | ...         |
| Jeruk Siam/ <i>Keprok/Orange/<br/>Tangerine</i> | 2           | 237         | ...         |
| Mangga/ <i>Mango</i>                            | 68          | 214         | ...         |
| Manggis/ <i>Mangosteen</i>                      | 0           | -           | ...         |
| Markisa/ <i>Konya/Passion fruit</i>             | 0           | -           | ...         |
| Melinjo/ <i>Gnetum/Melinjo</i>                  | -           | -           | ...         |
| Nangka/ <i>Cempedak/Jackfruit</i>               | 5           | 314         | ...         |
| Nenas/ <i>Pineapple</i>                         | 1           | 43          | ...         |
| Pepaya/ <i>Papaya</i>                           | 24          | 395         | ...         |
| Petai/ <i>Twisted Cluster Bean</i>              | -           | 38          | ...         |
| Pisang/ <i>Banana</i>                           | 34          | 5 838       | ...         |

Lanjutan Tabel/*Continued Table* 5.2.7

| <b>Jenis Tanaman</b><br><i>Kind of Plants</i> | <b>2018</b> | <b>2019</b> | <b>2020</b> |
|---|-------------|-------------|-------------|
| (1)   | (3)         | (4)         | (5)         |
| Rambutan/ <i>Rambutan</i>                     | 5           | 37          | ...         |
| Salak/ <i>Snakefruit</i>                      | 6           | 39          | ...         |
| Sawo/ <i>Sapodilla/Sawo</i>                   | 2           | 57          | ...         |
| Sirsak/ <i>Soursop</i>                        | 23          | 204         | ...         |
| Sukun/ <i>Breadfruit</i>                      | 14          | 163         | ...         |

Sumber/*Source*: BPS, Statistik Pertanian Hortikultura SPH-BST/*BPS-Statistics Indonesia, Agricultural Statistic for Horticulture SPH-BST*

### 5.3 PERKEBUNAN ESTATE CROPS

**Tabel** 5.3.1 **Luas Areal Tanaman Perkebunan Menurut Kecamatan dan Jenis Tanaman di Kota Jayapura (ha), 2019 dan 2020**  
*Planted Area of Estate Crops by Subdistrict and Type of Crops in Jayapura Municipality (ha), 2019 dan 2020*

| Kecamatan<br>Subdistrict | Kelapa Sawit/Oil Palm |      | Kelapa/Coconut |      |
|--------------------------|-----------------------|------|----------------|------|
|                          | 2019                  | 2020 | 2019           | 2020 |
| (1)                      | (2)                   | (3)  | (4)            | (5)  |
| Muara Tami               | -                     | ...  | 190            | ...  |
| Abepura                  | -                     | ...  | 78             | ...  |
| Heram                    | -                     | ...  | -              | ...  |
| Jayapura Selatan         | -                     | ...  | -              | ...  |
| Jayapura Utara           | -                     | ...  | -              | ...  |
| <b>Kota Jayapura</b>     | -                     | ...  | <b>268</b>     | ...  |

Lanjutan Tabel/Continued Table 5.3.1

| Kecamatan<br>Subdistrict | Karet/Rubber |            | Kopi/Coffee |            |
|--------------------------|--------------|------------|-------------|------------|
|                          | 2019         | 2020       | 2019        | 2020       |
| (1)                      | (6)          | (7)        | (8)         | (9)        |
| Muara Tami               | -            | ...        | 5           | ...        |
| Abepura                  | -            | ...        | -           | ...        |
| Heram                    | -            | ...        | -           | ...        |
| Jayapura Selatan         | -            | ...        | -           | ...        |
| Jayapura Utara           | -            | ...        | -           | ...        |
| <b>Kota Jayapura</b>     | <b>-</b>     | <b>...</b> | <b>5</b>    | <b>...</b> |



Lanjutan Tabel/*Continued Table 5.3.1*

| Kecamatan<br>Subdistrict | Kakao/Cocoa |            | Tebu/Sugar cane |            |
|--------------------------|-------------|------------|-----------------|------------|
|                          | 2019        | 2020       | 2019            | 2020       |
| (1)                      | (10)        | (11)       | (12)            | (13)       |
| Muara Tami               | 10          | ...        | -               | ...        |
| Abepura                  | 216         | ...        | -               | ...        |
| Heram                    | 0           | ...        | -               | ...        |
| Jayapura Selatan         | 0           | ...        | -               | ...        |
| Jayapura Utara           | 0           | ...        | -               | ...        |
| <b>Kota Jayapura</b>     | <b>226</b>  | <b>...</b> | <b>-</b>        | <b>...</b> |

Lanjutan Tabel/*Continued Table* 5.3.1

| Kecamatan<br><i>Subdistrict</i> | Teh/ <i>Tea</i> |      | Tembakau/ <i>Tobacco</i> |      |
|---------------------------------|-----------------|------|--------------------------|------|
|                                 | 2019            | 2020 | 2019                     | 2020 |
| (1)                             | (14)            | (15) | (16)                     | (17) |
| Muara Tami                      | -               | ...  | -                        | ...  |
| Abepura                         | -               | ...  | -                        | ...  |
| Heram                           | -               | ...  | -                        | ...  |
| Jayapura Selatan                | -               | ...  | -                        | ...  |
| Jayapura Utara                  | -               | ...  | -                        | ...  |
| <b>Kota Jayapura</b>            | -               | ...  | -                        | ...  |

Sumber/*Source*: BPS, Statistik Pertanian Hortikultura SPH-BST/*BPS-Statistics Indonesia, Agricultural Statistic for Horticulture SPH-BST*

#### 5.4 KEHUTANAN FORESTRY

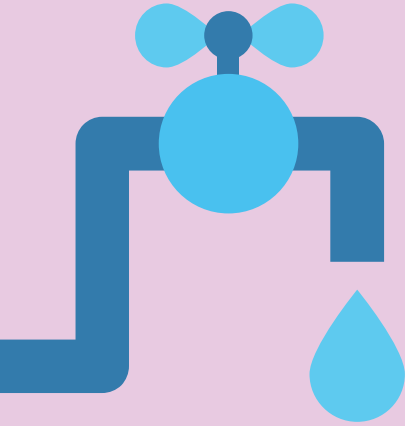
**Tabel** 5.4.1 **Produksi Kayu Bulat dan Kayu Gergajian dan Pemegang Izin HPH di Kota Jayapura, 2020 (M<sup>3</sup>)**  
**Table** *Production of Cylinder Wood and Sawmill Wood and Forest Use Right Liscence Holder in Jayapura City, 2020 (M<sup>3</sup>)*

| Kecamatan<br>Subdistrict | Jumlah Pemegang Izin<br>HPH<br>Number of Forest Use<br>Right Liscence Holder | Produksi Kayu/ Wood Production |            |
|--------------------------|--|--------------------------------|------------|
|                          |  | Gergajian/ Sawmill             | Bulat/ Log |
| (1)                      | (2)  | (3)                            | (4)        |
| Muara Tami               | ...  | ...                            | ...        |
| Abepura                  | ...  | ...                            | ...        |
| Heram                    | ...  | ...                            | ...        |
| Jayapura Selatan         | ...  | ...                            | ...        |
| Jayapura Utara           | ...  | ...                            | ...        |
| <b>Kota Jayapura</b>     | ...  | ...                            | ...        |

Sumber/Source: Dinas Kehutanan Provinsi Papua/ Forestry Services of Papua Province

06

**INDUSTRI, PERTAMBANGAN DAN ENERGI**  
**INDUSTRY, MINING, AND ENERGY**



**JUMLAH PELANGGAN AIR  
DI KOTA JAYAPURA  
SEBANYAK 30.773  
RUMAH TANGGA**

**JUMLAH PELANGGAN  
LISTRIK DI KOTA  
JAYAPURA SEBANYAK  
92.880 RUMAH TANGGA**



**BADAN PUSAT STATISTIK  
KOTA JAYAPURA**

**PENJELASAN TEKNIS**

1. Pengumpulan data industri besar dan sedang dilakukan melalui Survei Industri Besar dan Sedang yang dilaksanakan setiap tahun secara lengkap (sensus) sejak tahun 1975. Survei Industri Besar dan Sedang mencakup semua perusahaan industri yang mempunyai tenaga kerja 20 orang atau lebih dengan menggunakan kuesioner II A.
2. Klasifikasi industri yang digunakan dalam survei ini berdasar kepada Klasifikasi Baku Lapangan Usaha Indonesia (KBLI). KBLI adalah klasifikasi lapangan usaha yang berdasar kepada International Standard Industrial Classification of All Economic Activities (ISIC) revisi 4 yang telah disesuaikan dengan kondisi Indonesia.
3. Jasa industri adalah kegiatan industri yang melayani keperluan pihak lain. Pada kegiatan ini bahan baku disediakan oleh pihak lain sedangkan pihak pengolah hanya melakukan pengolahannya dengan mendapat imbalan sebagai balas jasa (upah maklon).
4. Industri adalah suatu usaha atau kegiatan pengolahan bahan mentah atau barang setengah jadi menjadi barang jadi. Hasil industri tidak hanya berupa barang, tetapi juga dalam bentuk jasa. Usaha perakitan dan reparasi adalah bagian dari industri.
5. Industri manufaktur adalah

**TECHNICAL NOTES**

1. *Data collection of large and medium scale manufacturing is conducted through The Large and Medium Manufacturing Establishment Survey that has been done annually for all industries (census) since 1975. Large and Medium Manufacturing Establishment Survey covers all manufactures/industries with 20 workers or more by questionnaire II A.*
2. *The industrial classification adopted in this survey refers to the Klasifikasi Baku Lapangan Usaha Indonesia (KBLI). KBLI is classification of economic activities based on the International Standard Industrial Classification of All Economic Activities (ISIC rev 4) that has been modified according to the local condition in Indonesia.*
3. *Services for manufacturing is defined as a manufacturing activity which serving other manufacturing establishments. In this case, raw materials are supplied by others while the workers are paid as a compensation for processing raw materials.*
4. *Industry is a business or activity processing the raw materials or intermediate goods into finished goods. The results not only in the form of industrial goods, but also in the form of services. Assembly and repair efforts were part of the industry.*

- suatu kegiatan ekonomi yang melakukan kegiatan mengubah suatu barang dasar secara mekanis, kimia, atau dengan tangan sehingga menjadi barang jadi/setengah jadi, dan atau barang yang kurangnya nilainya menjadi barang yang lebih tinggi nilainya, dan sifatnya lebih dekat kepada pemakai akhir. Termasuk dalam kegiatan ini adalah jasa industri dan pekerjaan perakitan.
6. Perusahaan Listrik Negara (PLN) adalah perusahaan umum milik negara yang mempunyai aktivitas kegiatan pembangkitan, transmisi, dan distribusi tenaga listrik.
  7. Perusahaan Air Bersih adalah perusahaan yang mempunyai aktivitas dalam penampungan, penjernihan, dan penyaluran air baku atau air bersih dari terminal air melalui saluran air, pipa atau mobil tangki (dalam satu pengelolaan administrasi dengan kegiatan ekonomi) kepada rumah tangga, perusahaan industri, atau pengguna komersial lainnya.
  8. Air disalurkan adalah volume air bersih dari perusahaan air bersih.
5. *Manufacturing industry is defined as an economic activity processing basic goods mechanically, chemicals or manually into final or intermediate goods. It is also defined as processing of lower value goods into higher value goods as final or intermediate products. The activities also include services for manufacturing and assembling.*
  6. *State Electricity Company (PLN) is a state owned public companies which have activities generation, transmission, and distribution of electricity.*
  7. *Water companies are companies which have activities in the shelter, purification, and distribution of raw water or fresh water from the terminal water through water channels, pipes or tank car (in a single administration with economic activity) to households, industrial companies, or other users.*
  8. *Distributed water is the volume of water supply from water supply establishment.*

**ULASAN****DESCRIPTION**

Jumlah pelanggan listrik PLN di Kota Jayapura pada tahun 2020 sebanyak 92.880 dengan rincian 52.303 pelanggan di unit Abepura dan 40.577 di unit Jayapura Utara.

*The number of PLN electricity customers in Jayapura Municipality are 2.880 customers with 52.303 in Abepura branch office and 214.102 in Jayapura Utara branch office.*

Jumlah akumulasi kwh listrik yang disalurkan kepada semua pelanggan pada 2 unit gardu di Kota Jayapura sebesar 31.740.963 Kwh.

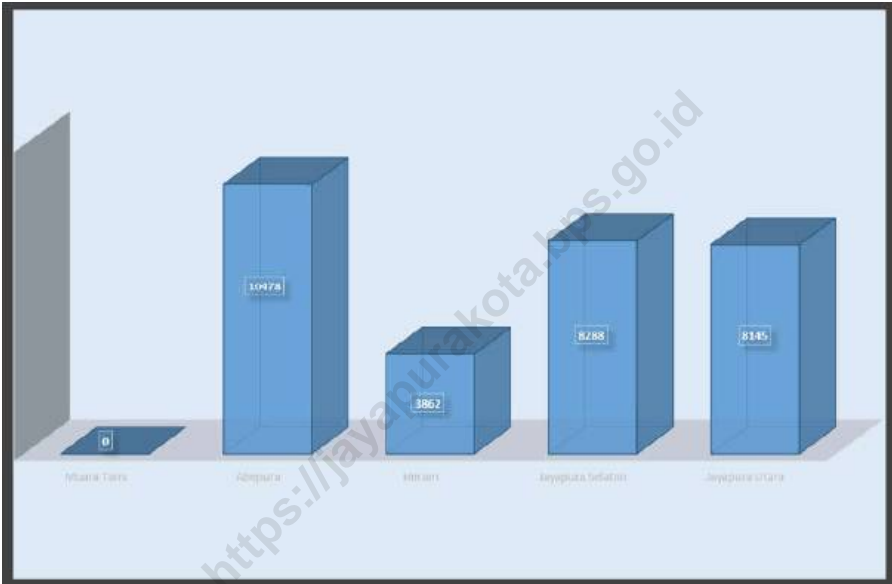
*Electricity consumption in Jayapura Municipality reaches 31.740.963 Kwh.*

Jumlah pelanggan PAM di Kota Jayapura pada tahun 2020 sebanyak 30.773.

*The number of PAM customers in Jayapura Municipality in 2020 was 30,733.*

**Gambar** 6.1  
**Figures**

**Jumlah Pelanggan Air Menurut Kecamatan di Kota  
Jayapura, 2020**  
**Number of Water Customers by Subdistrict in Jayapura  
Municipality, 2020**

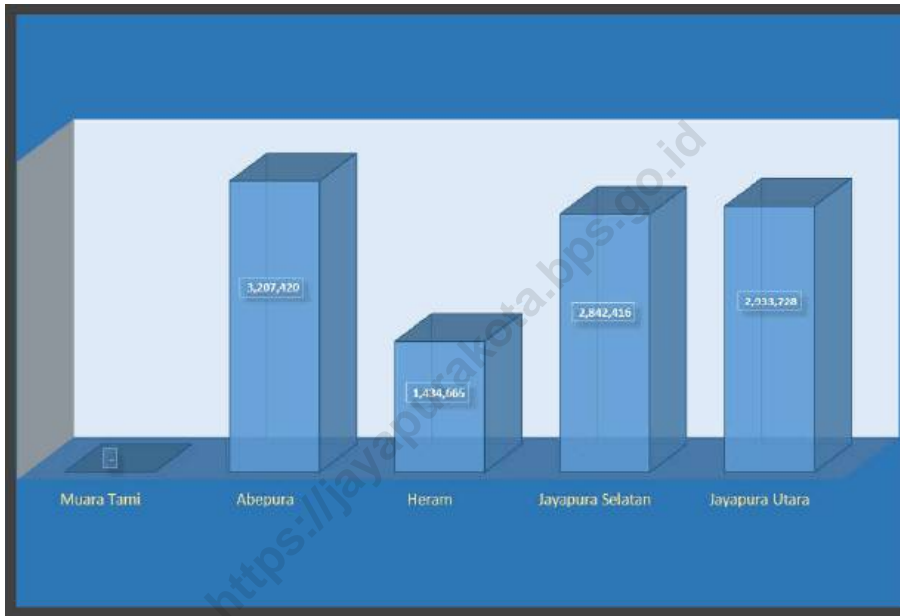


Sumber/Source: PDAM Kota Jayapura / Water Supply Company



**Gambar** 6.2  
**Figures**

**Jumlah Air yang Disalurkan Menurut Kecamatan di Kota Jayapura, 2020**  
**Number of Distributed Water by Subdistrict in Jayapura Municipality, 2020**



Sumber/Source: PDAM Kota Jayapura / Water Supply Company

## 6.1 INDUSTRI INDUSTRY

**Tabel** 6.1.1 **Jumlah Unit Usaha Industri Menurut Cabang Industri di Kota Jayapura 2018-2020**  
**Table** 6.1.1 **Number of Establishments Industrial by Industries Classification in Jayapura City, 2018-2020**

| <i>Klasifikasi Industri/<br/>Industrial Group</i> | <i>Tahun/Year</i> |             |             |
|---|-------------------|-------------|-------------|
|   | <b>2018</b>       | <b>2019</b> | <b>2020</b> |
| (1)   | (2)               | (3)         | (4)         |
| Industri Kimia dan Argo                           | ...               | ...         | ...         |
| Industri Hasil Hutan dan Hasil Tambang            | ...               | ...         | ...         |
| Industri Logam Mesin dan Elektronika              | ...               | ...         | ...         |
| Industri Sandang Kulit dan Aneka                  | ...               | ...         | ...         |

Sumber/Source: Dinas Perindustrian, Perdagangan, Koperasi dan UKM Kota Jayapura/ *Manufacturing, Trading, Cooperatives and Medium Enterprises Service of Jayapura Municipality*

**Tabel 6.1.2** Jumlah Tenaga Kerja Menurut Cabang Industri di Kota Jayapura Tahun 2018-2020  
**Table** Number of Worker Employed by Industries Classification in Jayapura City, 2018-2020

| Klasifikasi Industri/<br>Industrial Group | Tahun/Year |      |      |
|---|------------|------|------|
|   | 2018       | 2019 | 2020 |
| (1)                                       | (2)        | (3)  | (4)  |
| Industri Kimia dan Argo                   | ...        | ...  | ...  |
| Industri Hasil Hutan dan Hasil Tambang    | ...        | ...  | ...  |
| Industri Logam Mesin dan Elektronika      | ...        | ...  | ...  |
| Industri Sandang Kulit dan Aneka          | ...        | ...  | ...  |

Sumber/Source: Dinas Perindustrian, Perdagangan, Koperasi dan UKM Kota Jayapura/ Manufacturing, Trading, Cooperatives and Medium Enterprises Service of Jayapura Municipality

## 6.2 ENERGI ENERGY

**Tabel 6.2.1** Daya Terpasang, Produksi, dan Distribusi Listrik PT. PLN (Persero) pada Cabang/Ranting PLN Menurut Kecamatan di Kota Jayapura, 2020  
*Installed Electricity Power, Production, and Distribution of PT. PLN (Persero) at PLN Branch by Subdistrict in Jayapura Municipality, 2020*

| Kecamatan<br>Subdistrict | Daya<br>Terpasang<br>Installed<br>Electricity<br>Power<br>(KW) | Produksi<br>Listrik<br>Electricity<br>Production<br>(KWh) | Listrik<br>Terjual<br>Electricity<br>Sold<br>(KWh) | Dipakai<br>Sendiri<br>Own<br>Used<br>(KWh) | Susut/<br>Hilang<br>Shrinkage/<br>Lost<br>(KWh) |
|--------------------------|--|---|--|--|---|
| (1)                      | (2)  | (3)   | (4)  | (5)  | (6)   |
| Muara Tami               | ...  | ...   | ...  | ...  | ...   |
| Abepura                  | ...  | ...   | ...  | ...  | ...   |
| Heram                    | ...  | ...   | ...  | ...  | ...   |
| Jayapura Selatan         | ...  | ...   | ...  | ...  | ...   |
| Jayapura Utara           | ...  | ...   | ...  | ...  | ...   |
| <b>Kota Jayapura</b>     | ...  | ...   | ...  | ...  | ...   |

Catatan/Note: Berdasarkan Lokasi Cabang PLN/ Based on State Electricity Company Branch Location

Sumber/Source: PLN Kota Jayapura/State Electricity Company p of Jayapura

**Tabel**  
**Table 6.2.2****Jumlah Pelanggan Listrik Menurut Kecamatan di Kota Jayapura, 2016–2020**  
**Number of Electricity Customers by Subdistrict in Jayapura Municipality, 2016–2020**

| <b>Kecamatan<br/>Subdistrict</b> | <b>2016</b>   | <b>2017</b>   | <b>2018</b>   | <b>2019</b>   | <b>2020</b> |
|----------------------------------|---------------|---------------|---------------|---------------|-------------|
| <b>(1)</b>                       | <b>(2)</b>    | <b>(3)</b>    | <b>(4)</b>    | <b>(5)</b>    | <b>(6)</b>  |
| Muara Tami                       | -             | -             | -             | -             | ...         |
| Abepura                          | 42 775        | 45 667        | 48 594        | 52 303        | ...         |
| Heram                            | -             | -             | -             | -             | ...         |
| Jayapura Selatan                 | -             | -             | -             | -             | ...         |
| Jayapura Utara                   | 35 867        | 37 431        | 38 828        | 40 577        | ...         |
| <b>Kota Jayapura</b>             | <b>78 642</b> | <b>83 098</b> | <b>87,422</b> | <b>92 880</b> | <b>...</b>  |

Catatan/Note: Berdasarkan Lokasi Cabang PLN/ Based on State Electricity Company Branch Location

Sumber/Source: PLN UP3 Kota Jayapura/State Electricity Company UP3 Jayapura

07

**PARIWISATA  
TOURISM**

# **JUMLAH RUMAH MAKAN/RESTORAN KOTA JAYAPURA**

*Number of Restaurant in Jayapura City*

**452** usaha



**PENJELASAN TEKNIS**

1. Usaha adalah adalah suatu kegiatan ekonomi yang bertujuan menghasilkan barang/jasa untuk diperjualbelikan atau ditukar dengan barang/jasa lainnya, dan ada seorang atau lebih yang bertanggungjawab/ menanggung resiko.
2. Menurut KBLI (Klasifikasi Baku Lapangan Usaha Indonesia) tahun 2016, usaha penyediaan makanan dan minuman mencakup kegiatan pelayanan makan minum yang menyediakan makanan atau minuman untuk dikonsumsi segera, baik restoran tradisional, restoran "self service" atau restoran "take away", baik di tempat tetap maupun sementara dengan atau tanpa tempat duduk. Yang menentukan adalah makanan dan minuman untuk dikonsumsi segera berdasarkan pemesanan, bukan berdasar fasilitas yang ditawarkan.
3. Usaha akomodasi adalah usaha yang menyediakan akomodasi jangka pendek untuk pengunjung dan pelancong lainnya. Usaha penyediaan akomodasi ini dapat berupa penyediaan fasilitas akomodasi saja atau fasilitas akomodasi yang disertai dengan fasilitas makanan dan minuman. Termasuk penyediaan akomodasi dengan furniture, lengkap dengan dapur, dengan atau tanpa jasa pramuwisma dan

**TECHNICAL NOTES**

1. *Business is an economic activity which has objection to produce goods/services, which will be soldbought or exchanged with other goods/services, and there is one or more person who responsible/bear the risk.*
2. *According to Indonesian Standard Industrial Classification (KBLI) 2016, food and beverage service activities includes food and beverage serving activities providing complete meals or drinks fit for immediate consumption, whether in traditional restaurants, self-service or take-away restaurants, whether as permanent or temporary stands with or without seating Decisive is the fact that meals fit for immediate consumption are offered, not the kind of facility providing them.*
3. *Accommodation establishment is an establishment that provide short-term accommodation for visitors and other travelers. This establishment may include the provision of accommodation facilities only or with food and beverages facilities. It includes the provision of accommodation with furniture, kitchen, with or without the services of maids and often includes some additional services and facilities such as parking, laundry, swimming pool, gymnasium, recreational facilities, and meeting rooms. Including accommodation*

sering kali termasuk beberapa tambahan jasa dan fasilitas seperti fasilitas parkir, binatu, kolam renang, ruang olah raga, fasilitas rekreasi, dan ruang rapat. Usaha penyediaan akomodasi yang tercakup disini adalah penyediaan akomodasi jangka pendek yang menyediakan akomodasi, khususnya untuk harian atau mingguan.

*establishment such as short-term accommodation, especially for daily or weekly.*

<https://jayapurakota.bps.go.id>



**ULASAN****DESCRIPTION****PARIWISATA****TOURISM**

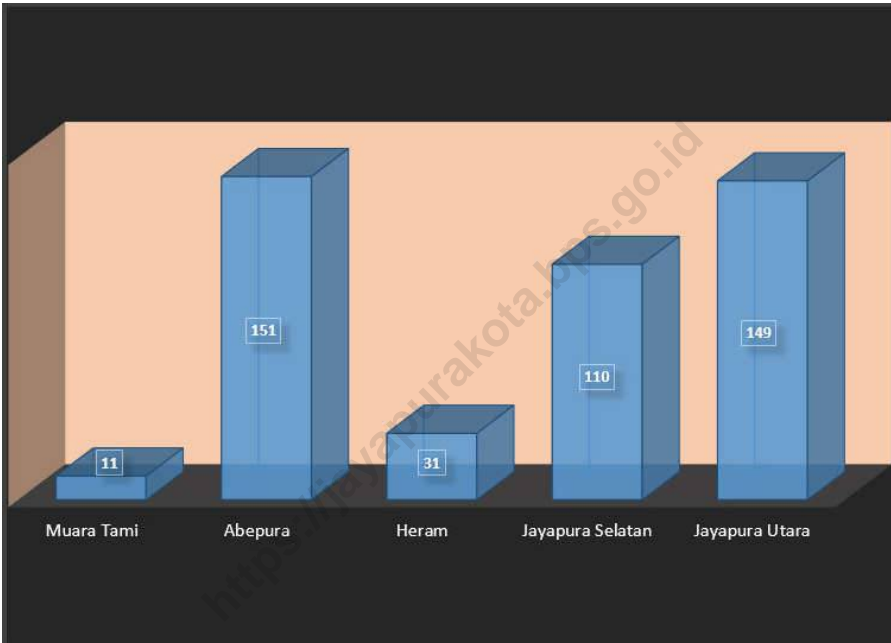
Jumlah Rumah Makan di Kota Jayapura yang mempunyai Ijin Tetap Usaha Pariwisata yaitu sebanyak 452 dengan jumlah terbanyak di Kecamatan Abepura, dengan jumlah 151.

*The number of restaurants in Jayapura Municipality that have a Permanent Tourism Business License is 452 with the highest number in Abepura District, with a total of 151.*

<https://jayapurakota.bps.go.id>

**Gambar** 7.1  
**Figures**

**Jumlah Rumah Makan/Restoran Menurut Kecamatan di Kota Jayapura, 2017–2020**  
**Number of Restaurants by Subdistrict in Jayapura Municipality, 2017–2020**



Sumber/Source: Dinas Pariwisata Kota Jayapura/ Department of Tourism of Jayapura Municipality

**Tabel**  
**Table** 7.1.1

**Jumlah Rumah Makan/Restoran Menurut Kecamatan di  
Kota Jayapura, 2017–2020**  
**Number of Restaurants by Subdistrict in Jayapura  
Municipality, 2017–2020**

| Kecamatan<br>Subdistrict | 2017       | 2018       | 2019       | 2020       |
|--------------------------|------------|------------|------------|------------|
| (1)                      | (2)        | (3)        | (4)        | (5)        |
| Muara Tami               | 5          | 9          | 11         | ...        |
| Abepura                  | 61         | 139        | 151        | ...        |
| Heram                    | 21         | 30         | 31         | ...        |
| Jayapura Selatan         | 47         | 109        | 110        | ...        |
| Jayapura Utara           | 51         | 141        | 149        | ...        |
| <b>Kota Jayapura</b>     | <b>185</b> | <b>428</b> | <b>452</b> | <b>...</b> |

Sumber/Source: Dinas Pariwisata Kota Jayapura/ Department of Tourism of Jayapura Municipality

**Tabel** 7.1.2 **Jumlah Hotel / Losmen, Kamar, dan Tempat Tidur di Kota Jayapura Tahun 2016–2020**  
**Number of Houtels/ Inns, Rooms, and Bed in Jayapura Municipality 2016-2020**

| Tahun<br>Year | Hotel/Penginapan<br>Hotels/Inns | Kamar<br>Rooms | Tempat Tidur<br>Beds |
|---------------|---------------------------------|----------------|----------------------|
| (1)           | (2)                             | (3)            | (4)                  |
| 2016          | ...                             | ...            | ...                  |
| 2017          | ...                             | ...            | ...                  |
| 2018          | ...                             | ...            | ...                  |
| 2019          | ...                             | ...            | ...                  |
| 2020          | ...                             | ...            | ...                  |

Sumber/Source: Badan Pusat Statistik Kota Jayapura / BPS-Statistics of Jayapura City

**Tabel**  
**Table** 7.1.3

**Nama Tempat/ Obyek Wisata, Lokasi, dan Jenis Wisata di Kota Jayapura, 2020**  
**Name of Tourism Objects by Location, and Kind in Jayapura City, 2020**

| <b>Nama Tempat/Obyek Wisata</b><br><i>Name of Tourism Objects</i> | <b>Lokasi Obyek Wisata</b><br><i>Location of Tourism Objects</i> | <b>Jenis Obyek Wisata</b><br><i>Kind of Tourism Objects</i> |
|---|--|---|
| (1)   | (2)  | (3)   |
| Pantai Base G   | Distrik Jayapura Utara   | Wisata Pantai   |
| Pantai Hamadi   | Distrik Jayapura Selatan   | Wisata Pantai   |
| Tugu Pepera   | Distrik Jayapura Utara   | Wisata Sejarah  |
| Tugu Pendaratan Sekutu  | Distrik Jayapura Selatan   | Wisata Sejarah  |
| Pantai Holtekamp  | Distrik Muara Tami   | Wisata Pantai   |
| Monumen Yos Sudarso   | Distrik Jayapura Utara   | Wisata Sejarah  |
| Tugu Injil Metu Debi  | Distrik Abepura  | Wisata Rohani   |
| Kawasan Teluk Youtefa   | Distrik Jayapura Selatan   | Wisata Bahari   |
| Pulau Tobati dan Injros   | Distrik Abepura  | Wisata Bahari   |
| Persembahyangan Jepang  | Distrik Abepura  | Wisata Sejarah  |
| Pantai Skouw Yambe  | Distrik Muara Tami   | Wisata Bahari   |
| Tugu RI-PNG   | Distrik Muara Tami   | Wisata Sejarah  |
| Wihara Budhist  | Distrik Abepura  | Wisata Rohani   |
| Pura Hindu  | Distrik Jayapura Selatan   | Wisata Rohani   |
| Museum Papua  | Distrik Heram  | Wisata Budaya   |

Sumber/Source: Dinas Pariwisata Kota Jayapura / Department of Culture and Tourism of Jayapura City



**JALAN DI KOTA  
JAYAPURA DENGAN  
PERMUKAAN ASPAL  
ADA SEPANJANG  
242,55 KM**

**JALAN DI KOTA  
JAYAPURA DENGAN  
PERMUKAAN KERIKIL  
ADA SEPANJANG  
13,11 KM**



**JALAN DI KOTA  
JAYAPURA DENGAN  
PERMUKAAN TANAH  
ADA SEPANJANG  
2,68 KM**

**PENJELASAN TEKNIS**

1. Data mengenai transportasi dan komunikasi bersumber dari masing-masing dinas atau instansi terkait yang dikumpulkan oleh BPS secara berkala.
2. Data panjang jalan yang disajikan dalam publikasi ini bersumber dari Dinas Pekerjaan Umum Kota Jayapura, dalam hal ini jalan dikelompokkan menjadi jalan negara, jalan propinsi, dan jalan kabupaten/kota.
3. Kendaraan bermotor adalah setiap kendaraan yang digerakkan oleh peralatan teknik yang ada pada kendaraan tersebut, biasanya digunakan untuk angkutan orang atau barang di atas jalan raya selain kendaraan yang berjalan di atas rel. Kendaraan bermotor yang dicatat adalah semua jenis kendaraan kecuali kendaraan bermotor TNI/Polri dan Korps Diplomatik.

**TECHNICAL NOTES**

1. *Data on transportation and communications are obtained from their respective agencies or related institutions that are collected by BPS regularly.*
2. *Road length data presented in this publication are sourced from the Public Works Department of Sorong Manucipality, in this way are grouped into state roads, provincial roads and Subdistrict roads.*
3. *Motor vehicles are any kind of vehicles motorized by machine set up in those vehicles, they are usually used for transporting peoples or goods on roads except vehicles moving along a railway line. The data cover all kinds of motor vehicles except those belong to Indonesia Army Force Indonesian State Police and Diplomatic Corps.*

<https://jayapurakota.bps.go.id>



**ULASAN****DESCRIPTION****TRANSPORTASI****TRANSPORTATION**

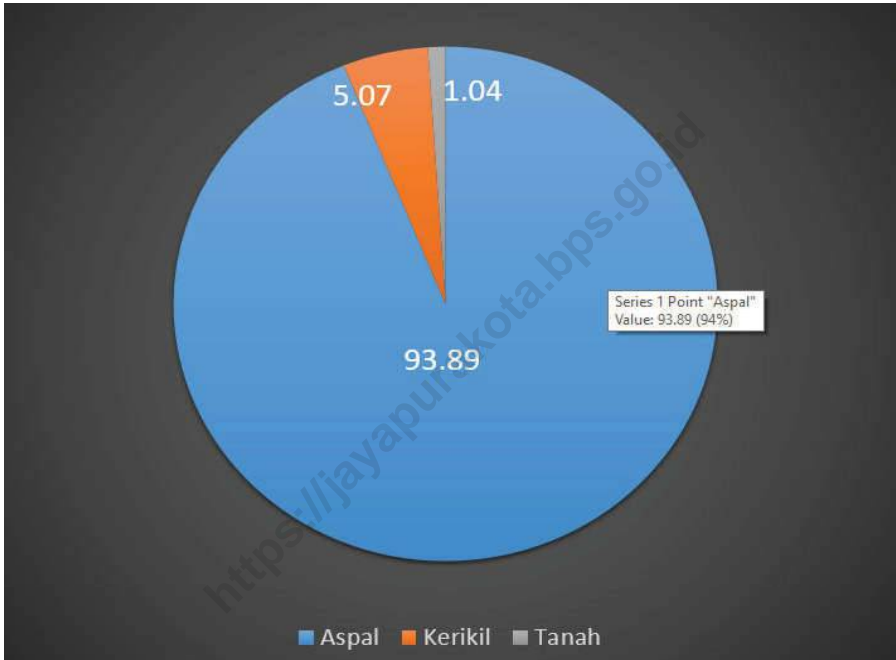
Pada tahun 2019, Panjang jalan yang ada di Kota Jayapura sepanjang 346,84 km. Jalan sepanjang 50 km adalah jalan negara sementara 38,5 km adalah jalan provinsi dan 258,34 merupakan jalan kabupaten/kota.

*In 2020, Jayapura Municipality has 346,84 km of roads. National roads has 50 km, 38,5 was provincial roads and 258,34 km was regency road.*

<https://jayapurakota.bps.go.id>

**Gambar** 8.1  
**Figures**

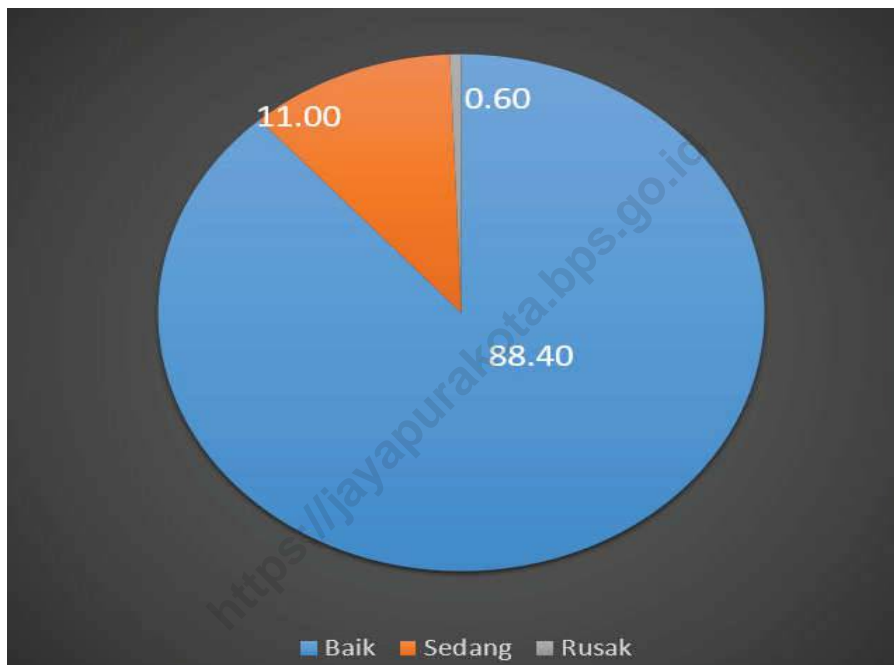
**Persentase Jalan Menurut Tipe Permukaan Jalan di Kota Jayapura (km), 2020**  
*Percentage of Roads by Type of Roads in Jayapura Municipality, 2020*



Sumber/Source: Dinas PU Kota Jayapura / Public Work Service of Jayapura City

**Gambar** 8.2  
**Figures**

**Persentase Jalan Menurut Kondisi Jalan di Kota Jayapura (km), 2020**  
**Percentage of Roads by Condition of Roads in Jayapura Municipality, 2020**



Sumber/Source: Dinas PU Kota Jayapura / Public Work Service of Jayapura City

## 8.1 TRANSPORTASI TRANSPORTATION

**Tabel 8.1.1** Panjang Jalan Menurut Tingkat Kewenangan Pemerintahan di Kota Jayapura (km), 2018–2020  
**Table** Length of Roads by Level of Government Authority in Jayapura Municipality (km), 2018–2020

| Tingkat Kewenangan Pemerintahan<br>Level of Government Authority | 2018          | 2019     | 2020       |
|--|---------------|----------|------------|
| (1)  | (2)           | (3)      | (4)        |
| Negara/State   | 50            | –        | ...        |
| Provinsi/Province  | 38,5          | –        | ...        |
| Kabupaten/Kota<br>Regency/Municipality                           | 258,34        | –        | ...        |
| <b>Jumlah/Total</b>  | <b>346,84</b> | <b>–</b> | <b>...</b> |

Sumber/Source: Dinas PU Kota Jayapura / Public Work Service of Jayapura City

**Tabel 8.1.2** Panjang Jalan Menurut Jenis Permukaan Jalan di Kota Jayapura (km), 2018–2020  
**Table** Length of Roads by Type of Road Surface in Jayapura Municipality (km), 2018–2020

| Jenis Permukaan Jalan<br>Type of Road Surface | 2018          | 2019     | 2020       |
|---|---------------|----------|------------|
| (1)   | (2)           | (3)      | (4)        |
| Aspal/Paved                                   | 242,55        | –        | ...        |
| Kerikil/Gravel                                | 13,11         | –        | ...        |
| Tanah/Soil                                    | 2,68          | –        | ...        |
| Lainnya/Others                                | –             | –        | ...        |
| <b>Jumlah/Total</b>                           | <b>258,34</b> | <b>–</b> | <b>...</b> |

Sumber/Source: Dinas PU Kota Jayapura / Public Work Service of Jayapura City

**Tabel 8.1.3** Panjang Jalan Menurut Kondisi Jalan di Kota Jayapura (km), 2018–2020  
**Table** *Length of Roads by Condition of Roads in Jayapura Municipality (km), 2018–2020*

| Kondisi Jalan<br><i>Condition of Roads</i> | 2018          | 2019     | 2020       |
|--|---------------|----------|------------|
| (1)  | (2)           | (3)      | (4)        |
| Baik/ <i>Good</i>                          | 184,01        | –        | ...        |
| Sedang/ <i>Moderate</i>                    | 56,131        | –        | ...        |
| Rusak/ <i>Damage</i>                       | 18,2          | –        | ...        |
| Rusak Berat/ <i>Severely Damage</i>        | –             | –        | ...        |
| <b>Jumlah/Total</b>                        | <b>258,34</b> | <b>–</b> | <b>...</b> |

Sumber/*Source*: Dinas PU Kota Jayapura / *Public Work Service of Jayapura City*

**Tabel** 8.1.4 **Banyaknya Kapal Dalam Negeri dan Luar Negeri yang Berlabuh di Pelabuhan Kota Jayapura per Bulan, 2020**  
**Number of National and International Ship Landed in Jayapura City Port per Month, 2020**

| <i>Bulan<br/>Month</i> | <i>Kapal Dalam Negeri<br/>National Ship (Unit)</i> | <i>Kapal Luar Negeri<br/>International Ship (Unit)</i> | <i>Jumlah<br/>Total<br/>(Unit)</i> |
|------------------------|--|--|------------------------------------|
| (1)                    | (2)  | (3)  | (4)                                |
| Januari/January        | 47   | —  | 47                                 |
| Pebruari/February      | 46   | 1  | 47                                 |
| Maret/March            | 43   | —  | 43                                 |
| April/April            | 29   | —  | 29                                 |
| Mei/May                | 29   | —  | 29                                 |
| Juni/June              | 36   | —  | 36                                 |
| Juli/July              | 35   | —  | 35                                 |
| Agustus/August         | 33   | 1  | 34                                 |
| September/September    | 40   | —  | 40                                 |
| Oktober/October        | 40   | 1  | 41                                 |
| Nopember/November      | 56   | —  | 56                                 |
| Desember/December      | 56   | —  | 50                                 |

Sumber/Source: PT. Pelabuhan Indonesia IV/ PT. Pelabuhan Indonesia IV

**Tabel**  
**Table** 8.1.5

**Arus Kedatangan dan Keberangkatan Penumpang Kapal  
Dalam dan Luar Negeri di Pelabuhan Kota Jayapura  
Menurut Bulan, 2020**  
*Departure and Arrival National and International Ship  
Passenger's flow in Port of Jayapura City by Month,  
2020*

| <b>Bulan<br/>Month</b> | <b>Arus Kedatangan dan Keberangkatan Penumpang<br/>Departure and Arrival Passenger</b> |                                     |                                   |                                     |
|------------------------|--|-------------------------------------|-----------------------------------|-------------------------------------|
|                        | <b>Dalam Negeri<br/>National/ National</b>   |                                     | <b>Luar Negeri/ International</b> |                                     |
|                        | <b>Kedatangan/<br/>Arrival</b>   | <b>Keberangkatan/<br/>Departure</b> | <b>Kedatangan/<br/>Arrival</b>    | <b>Keberangkatan/<br/>Departure</b> |
| (1)                    | (2)  | (3)                                 | (4)                               | (5)                                 |
| Januari/January        | 25 109   | 17 805                              | –                                 | –                                   |
| Pebruari/February      | 12 708   | 9 286                               | –                                 | –                                   |
| Maret/March            | 7 998  | 9 101                               | –                                 | –                                   |
| April/April            | –  | –                                   | –                                 | –                                   |
| Mei/May                | –  | –                                   | –                                 | –                                   |
| Juni/June              | 1 240  | 3 233                               | –                                 | –                                   |
| Juli/July              | 3 748  | 7 530                               | –                                 | –                                   |
| Agustus/August         | 571  | 2 067                               | –                                 | –                                   |
| September/September    | 3 277  | 3 775                               | –                                 | –                                   |
| Oktober/October        | 3 616  | 4 541                               | –                                 | –                                   |
| Nopember/November      | 4 483  | 6 112                               | –                                 | –                                   |
| Desember/December      | 7 786  | 13 452                              | –                                 | –                                   |

Sumber/Source: PT. Pelabuhan Indonesia IV/ PT. Pelabuhan Indonesia IV



**Tabel**  
**Table** 8.1.6**Kegiatan Bongkar Muat Kapal Dalam dan Negeri di  
Pelabuhan Kota Jayapura Menurut Bulan, 2020  
Cargo Loading and Unloading National and International  
Ship per Month in Jayapura City Port, 2020**

| <i>Bulan<br/>Month</i> | <i>Dalam Negeri/ National</i> |                      | <i>Luar Negeri/ International</i> |                      |
|------------------------|-------------------------------|----------------------|-----------------------------------|----------------------|
|                        | <i>Bongkar/<br/>Unloading</i> | <i>Muat/ Loading</i> | <i>Bongkar/<br/>Unloading</i>     | <i>Muat/ Loading</i> |
| (1)                    | (2)                           | (3)                  | (4)                               | (5)                  |
| Januari/January        | 74 124                        | 9 198                | –                                 | –                    |
| Pebruari/February      | 101 939                       | 8 432                | –                                 | –                    |
| Maret/March            | 94 346                        | 11 919               | –                                 | –                    |
| April/April            | 92 161                        | 11 301               | –                                 | –                    |
| Mei/May                | 66 758                        | 13 447               | –                                 | –                    |
| Juni/June              | 61 833                        | 9 775                | –                                 | –                    |
| Juli/July              | 75 661                        | 10 049               | –                                 | –                    |
| Agustus/August         | 72 345                        | 10 831               | –                                 | –                    |
| September/September    | 95 300                        | 11 431               | –                                 | –                    |
| Oktober/October        | 93 928                        | 12 059               | –                                 | –                    |
| Nopember/November      | 109 455                       | 13 140               | –                                 | –                    |
| Desember/December      | 84 104                        | 7 604                | –                                 | –                    |

Sumber/Source: PT. Pelabuhan Indonesia IV/ PT. Pelabuhan Indonesia IV

**Tabel**  
**Table** 8.1.7**Jumlah Kendaraan Bermotor Dengan Menurut Jenis  
Kendaraan di Kota Jayapura, 2016-2020**  
**Number of Vehicles by Type of Vehicle in Jayapura City,  
2016-2020**

| <b>Tahun<br/>Year</b> | <b>Jenis Kendaraan/Type of Vehicle</b> |                     |                              |                  |            |               |                  |
|-----------------------|--|---------------------|------------------------------|------------------|------------|---------------|------------------|
|                       | <b>Sedan</b>                           | <b>Jip<br/>Jeep</b> | <b>Bus Kecil<br/>Minibus</b> | <b>Micro Bus</b> | <b>Bus</b> | <b>PickUp</b> | <b>Blind Van</b> |
| (1)                   | (2)                                    | (3)                 | (4)                          | (5)              | (6)        | (7)           | (8)              |
| 2016                  | 2 095                                  | 2 544               | 21 701                       | 380              | 46         | 5 483         | 10               |
| 2017                  | 2 106                                  | 2 623               | 22 891                       | 394              | 46         | 5 718         | 22               |
| 2018                  | 2 114                                  | 2 644               | 24 976                       | 417              | 46         | 6 154         | 26               |
| 2019                  | 2 097                                  | 2 692               | 24 976                       | 419              | 46         | 6 443         | 37               |
| 2020                  | 2 106                                  | 2 721               | 25 780                       | 437              | 47         | 6 722         | 45               |

Sumber/Source: Kantor Samsat Kota Jayapura/ Samsat Office of Jayapura City

Lanjutan Tabel/Continued Table 8.1.7

| Tahun<br>Year | Jenis Kendaraan/Type of Vehicle |            |                                  |                           |                      |
|---------------|---------------------------------|------------|----------------------------------|---------------------------|----------------------|
|               | Truk Ringan<br>Light Truck      | Truk Truck | Pemadam Kebakaran<br>Fire Engine | Ransus<br>Special Vehicle | Ambulan<br>Ambulance |
| (1)           | (9)                             | (10)       | (11)                             | (12)                      | (13)                 |
| 2016          | 4 004                           | 766        | 8                                | 19                        | 93                   |
| 2017          | 4 124                           | 782        | 8                                | 19                        | 96                   |
| 2018          | 4 257                           | 803        | 8                                | 19                        | 97                   |
| 2019          | 4 345                           | 814        | 8                                | 19                        | 101                  |
| 2020          | 4 400                           | 850        | 8                                | 19                        | 104                  |

Sumber/Source: Kantor Samsat Kota Jayapura/ Samsat Office of Jayapura City

Lanjutan Tabel/*Continued Table* 8.1.7

| Tahun<br>Year | Jenis Kendaraan/ <i>Type of Vehicle</i> |                                  |                            |  | Jumlah<br>Total |
|---------------|---|----------------------------------|----------------------------|--|-----------------|
|               | Mobil Jenazah<br><i>Hearse</i>          | Alat Berat<br>Heavy<br>Equipment | Sepeda Motor<br>Motorcycle | Sepeda Motor<br>Roda 3<br>3-Wheels<br>Motorcycle |                 |
| (1)           | (2)                                     | (3)                              | (4)                        | (5)  | (9)             |
| 2016          | 3                                       | 1                                | 142 668                    | 243  | 180 064         |
| 2017          | 3                                       | 1                                | 149 232                    | 252  | 188 317         |
| 2018          | 3                                       | 1                                | 160 744                    | 282  | 202 591         |
| 2019          | 3                                       | 1                                | 170 027                    | 284  | 212 312         |
| 2020          | 3                                       | 1                                | 178 117                    | 305  | 221 665         |

Sumber/*Source*: Kantor Samsat Kota Jayapura/ *Samsat Office of Jayapura City*



<https://jayapurakota.bps.go.id>

**PENJELASAN TEKNIS**

1. Koperasi adalah sebuah organisasi ekonomi yang dimiliki dan dioperasikan oleh orang-seorang demi kepentingan bersama. Koperasi melandaskan kegiatan berdasarkan prinsip gerakan ekonomi rakyat yang berdasarkan asas kekeluargaan.

**TECHNICAL NOTES**

1. *A cooperative is an economic organization that is owned and operated by individuals for the common good. Cooperatives based activities based on the principles of the people's economic movement based on family principles.*

<https://jayapurakota.bps.go.id>

<https://jayapurakota.bps.go.id>

**ULASAN****HARGA-HARGA**

Indeks Harga Konsumen (IHK) di Kota Jayapura pada bulan Desember 2020 sebesar 139,62 dan perubahannya (inflasi) sebesar 0,30 persen. Laju inflasi tahun 2020 sebesar 3,23 persen. Komoditas penyumbang inflasi tertinggi di bulan Desember tahun 2020 adalah kelompok bahan makanan sebesar 0,94 persen.

**KOPERASI**

Jumlah koperasi yang aktif di Jakarta Barat pada tahun 2020 sebanyak 205 unit dengan jumlah anggota sebanyak 19 155 orang.

**DESCRIPTION****PRICES**

Consumer Price Index (CPI) in Jaapura Municipality in December 2020 was 139,62 and the changes (inflation) was 0,30 percent. The inflation rate in 2020 was 3,23 percent. Commodities that has the highest contributor for inflation in December 2020 was the food about 0,94 percent.

**COOPERATIVE**

The number of active cooperative in Jakarta Barat (until Dec, 2020) was 205 units with the number of member cooperative are 19 155 persons.



**Gambar** 9.1  
**Figures**

**DATA BELUM TERSEDIA**  
*Data is Not Available*

**DATA BELUM TERSEDIA**

<https://jayapurakota.bps.go.id>

## 9.1 PERBANKAN BANKING

**Tabel 9.1.1** Banyaknya Kantor Bank Dirinci Menurut Jenis Unit Operasi di Kota Jayapura, 2020  
**Number of Bank Office Detailed by Type of Operating Unit in Jayapura City, 2020**

| Jenis Koperasi<br>Cooperation Type | Jenis Unit Operasi / Type of Operating |                      |                                      |                  |                |
|------------------------------------|--|----------------------|--------------------------------------|------------------|----------------|
|                                    | Kantor Cabang Utama<br>Main Branch     | Kantor Cabang Branch | Kantor Cabang Pembantu<br>Sub-Branch | Kantor Unit Unit | Lainnya Others |
| (1)                                | (3)                                    | (4)                  | (5)                                  |                  |                |
| Bank Papua                         | 1                                      | 1                    | 9                                    | 5                | –              |
| Bank Rakyat Indonesia              | –                                      | 1                    | 2                                    | 5                | 1              |
| Bank Mandiri                       | 1                                      | –                    | 13                                   | –                | –              |
| Bank Syariah Indonesia             | –                                      | 1                    | 2                                    | 1                | –              |
| Bank Negara Indonesia 46           | –                                      | 1                    | 2                                    | 6                | –              |
| Bank Danamon                       | 1                                      | –                    | 1                                    | –                | –              |
| Bank Maybank                       | 1                                      | –                    | –                                    | –                | –              |
| Bank Central Asia                  | ...                                    | ...                  | ...                                  | ...              | ...            |
| Bank Panin                         | ...                                    | ...                  | ...                                  | ...              | ...            |
| Bank Muamalat                      | ...                                    | ...                  | ...                                  | ...              | ...            |
| Bank CIMB Niaga                    | 1                                      | –                    | –                                    | –                | –              |
| Bank Tabungan Negara               | ...                                    | ...                  | ...                                  | ...              | ...            |
| Bank Mayapada                      | –                                      | 1                    | –                                    | –                | 1              |
| Bank Sahabat Sampoerna             | 1                                      | –                    | –                                    | –                | –              |
| Bank Sinar Mas                     | ...                                    | ...                  | ...                                  | ...              | ...            |
| Bank Mega                          | 1                                      | –                    | –                                    | –                | –              |

Sumber/Source: Bank di Kota Jayapura/ Bank in Jayapura city

**Tabel**  
**Table** 9.1.2**Banyaknya Anjungan Tunai Mandiri Dirinci Menurut Jumlah Lokasi dan ATM di Kota Jayapura, 2020**  
**Number of Automated Teller Machine Detailed by Total of Location and ATM in Jayapura City, 2020**

| Jenis Koperasi<br><i>Cooperation Type</i> | Anjungan Tunai Mandiri<br><i>Automated Teller Machine</i> |                                   |
|---|---|-----------------------------------|
|   | Jumlah Lokasi ATM<br><i>Total of ATM Location</i>         | Jumlah ATM<br><i>Total of ATM</i> |
| (1)                                       | (3)   | (4)                               |
| Bank Papua                                | 2   | 76                                |
| Bank Rakyat Indonesia                     | 28  | 40                                |
| Bank Mandiri                              | 61  | 67                                |
| Bank Syariah Indonesia                    | 5   | 5                                 |
| Bank Negara Indonesia 46                  | 48  | 67                                |
| Bank Danamon                              | 6   | 7                                 |
| Bank Maybank                              | 5   | 5                                 |
| Bank Central Asia                         | ...   | ...                               |
| Bank Panin                                | ...   | ...                               |
| Bank Muamalat                             | ...   | ...                               |
| Bank CIMB Niaga                           | 6   | 6                                 |
| Bank Tabungan Negara                      | ...   | ...                               |
| Bank Mayapada                             | 2   | 2                                 |
| Bank Sahabat Sampoerna                    | 1   | 1                                 |
| Bank Sinar Mas                            | ...   | ...                               |
| Bank Mega                                 | 1   | —                                 |

Sumber/Source: Bank di Kota Jayapura/ Bank in Jayapura city

**Tabel**  
**Table** 9.1.3**Banyaknya Anjungan Tunai Mandiri Dirinci Menurut Uang Pecahan Yang Disediakan di Kota Jayapura, 2020**  
**Number of Automated Teller Machine Detailed by Money Denomination Supplied in Jayapura City, 2020**

| <i>Nama Bank</i><br><i>Bank Name</i> | <i>Uang Pecahan</i><br><i>Money Denomination</i> |                    | <i>Jumlah</i><br><i>Total</i> |
|--------------------------------------|--|--------------------|-------------------------------|
|                                      | <i>Rp. 50.000</i>                                | <i>Rp. 100.000</i> |                               |
| (1)                                  | (2)  | (3)                |                               |
| Bank Papua                           | 40   | 36                 | 76                            |
| Bank Rakyat Indonesia                | 14   | 26                 | 40                            |
| Bank Mandiri                         | 41   | 26                 | 67                            |
| Bank Syariah Indonesia               | 5  | —                  | 5                             |
| Bank Negara Indonesia 46             | 37   | 30                 | 67                            |
| Bank Danamon                         | 4  | 3                  | 7                             |
| Bank Maybank                         | 5  | —                  | 5                             |
| Bank Central Asia                    | ...  | ...                | ...                           |
| Bank Panin                           | ...  | ...                | ...                           |
| Bank Muamalat                        | ...  | ...                | ...                           |
| Bank CIMB Niaga                      | —  | 6                  | 6                             |
| Bank Tabungan Negara                 | ...  | ...                | ...                           |
| Bank Mayapada                        | 2  | —                  | 2                             |
| Bank Sahabat Sampoerna               | 1  | —                  | 1                             |
| Bank Sinar Mas                       | ...  | ...                | ...                           |
| Bank Mega                            | 1  | —                  | 1                             |

Sumber/Source: Bank di Kota Jayapura/ Bank in Jayapura city

**Tabel** 9.1.4 **Jumlah Aktiva Rupiah Dan Valuta Asing Bank di Kota Jayapura, 2016-2020 (juta rupiah)**  
**Table** 9.1.4 **Total Bank's Assets Rupiah and Foreign Exchange in Jayapura City, 2016-2020 (million rupiah)**

| Tahun<br>Year | Nilai (juta rupiah)<br>Value (million rupiah) |
|---------------|---|
| (1)           | (2)   |
| 2016          | ...   |
| 2017          | ...   |
| 2018          | ...   |
| 2019          | ...   |
| 2020          | ...   |

Sumber/Source: Bank Indonesia Cabang Jayapura/ Bank Indonesia Branch of Jayapura

**Tabel**  
**Table** 9.1.5

**Posisi Simpanan Masyarakat Rupiah dan Valuta Asing  
Dirinci Menurut Jenis Simpanan di Kota Jayapura, 2020  
(juta rupiah)**  
*Position of Public Deposits in Rupiah and Foreign Exchange  
Detailed by Type of Savings in Jayapura City, 2020 (million  
rupiah)*

| <i>Jenis Simpanan<br/>Type of Savings</i> | <i>Nominal Simpanan<br/>Nominal Savings<br/>(Jutaan / Million Rp.)</i> | <i>Jumlah Rekening / Bilyet<br/>Account Number/ Bilyet</i> |
|---|--|--|
| (1)                                       | (2)  | (3)  |
| Giro / Giro                               | ...  | ...  |
| Simpanan Berjangka / Time Deposits        | ...  | ...  |
| Tabungan / Savings                        | ...  | ...  |

Catatan/Note: Data Meliputi Kota Jayapura, Kabupaten Mamberamo Tengah, Kabupaten Mamberamo Raya, Kabupaten Keerom dan Kabupaten Sarmi/Data Include Jayapura City, Mamberamo Tengah Regency, Mamberamo Raya Regency, Keerom Regency and Sarmi Regency

Sumber/Source: Bank Indonesia Cabang Jayapura/ Bank Indonesia Branch of Jayapura

**Tabel**  
**Table** 9.1.6**Posisi Pinjaman Rupiah dan Valuta Asing Dirinci Menurut Sektor Ekonomi di Kota Jayapura, 2018-2020 (juta rupiah)**  
**Position of Loans in Rupiah And Foreign Exchange Detailed by Economic Sectors in Jayapura City, 2018-2020 (million rupiah)**

| Sektor Ekonomi<br><i>Economic Sectors</i>  | 2018 | 2019 | 2020 |
|--|------|------|------|
| (1)  | (2)  | (3)  | (4)  |
| Lapangan Usaha / Industrial Origin:  | ...  | ...  | ...  |
| - Pertanian, Peternakan, Kehutanan & Perikanan /<br>Agriculture, Livestock, Forestry & Fishery | ...  | ...  | ...  |
| -Pertambangan & Penggalian / Mining & Quarrying  | ...  | ...  | ...  |
| -Industri Pengolahan / Manufacturing Industry  | ...  | ...  | ...  |
| -Listrik, Gas & Air Bersih / Electricity, Gas & Water Supply                                   | ...  | ...  | ...  |
| -Konstruksi / Construction   | ...  | ...  | ...  |
| -Perdagangan, Hotel & Restoran / Trade, Hotel &<br>Restaurant                                  | ...  | ...  | ...  |
| -Pengangkutan & Komunikasi / Transport &<br>Communication                                      | ...  | ...  | ...  |
| -Keuangan, Real Estate & Jasa Perusahaan / Financial,<br>Ownership & Business Services         | ...  | ...  | ...  |
| -Jasa-jasa / Services  | ...  | ...  | ...  |
| Bukan Lapangan Usaha / Non Industrial Origin:  | ...  | ...  | ...  |
| -Rumah Tinggal / Housing   | ...  | ...  | ...  |
| -Flat & Apartemen / Flat & Apartment   | ...  | ...  | ...  |
| -Rumah Toko (Ruko) & Rumah Kantor (Rukan) /<br>Shophouse & Office                              | ...  | ...  | ...  |
| -Kendaraan Bermotor / Vehicles   | ...  | ...  | ...  |
| -Lainnya / Others  | ...  | ...  | ...  |

Sumber/Source: Bank Indonesia Cabang Jayapura/ Bank Indonesia Branch of Jayapura

**Tabel**  
**Table** 9.1.7

**Posisi Pinjaman Rupiah dan Valuta Asing Dirinci Menurut Jenis Penggunaan di Kota Jayapura, 2020 (juta rupiah)**  
**Position of Loans in Rupiah And Foreign Exchange Detailed by Type Usage in Jayapura City, 2020 (million rupiah)**

| <i>Jenis Penggunaan</i><br><i>Type of Usage</i> | 2020 |
|---|------|
| (1)   | (2)  |
| Rupiah  | ...  |
| - Modal Kerja / Working Capital                 | ...  |
| - Investasi / Investment                        | ...  |
| - Konsumsi / Consumption                        | ...  |
| Valuta Asing / Foreign Exchange                 | ...  |
| - Modal Kerja / Working Capital                 | ...  |
| - Investasi / Investment                        | ...  |
| - Konsumsi / Consumption                        | ...  |

Sumber/Source: Bank Indonesia Cabang Jayapura/ Bank Indonesia Branch of Jayapura



**Tabel**  
**Table** 9.1.8

**Posisi Kredit Usaha Mikro, Kecil & Menengah Dirinci Menurut Skala Usaha di Kota Jayapura, 2020 (juta rupiah)**  
**Position of Business Loans Micro, Small & Medium Enterprises Detailed by Scale Enterprises in Jayapura City, 2020 (million rupiah)**

| <i>Skala Usaha</i><br><i>Scale Enterprises</i> | 2020 |     |
|--|------|-----|
|  | (1)  | (2) |
| Mikro / Micro                                  |      | ... |
| Kecil / Small                                  |      | ... |
| Menengah / Medium                              |      | ... |

Sumber/Source: Bank Indonesia Cabang Jayapura/ Bank Indonesia Branch of Jayapura

**Tabel**  
**Table** 9.1.9

**Posisi Kredit Usaha Mikro, Kecil & Menengah Dirinci Menurut Jenis Penggunaan di Kota Jayapura, 2020 (juta rupiah)**  
**Position of Business Loans Micro, Small & Medium Enterprises Detailed by Type Usage in Jayapura City, 2020 (million rupiah)**

| <i>Jenis Penggunaan</i><br><i>Type of Usage</i> | 2020 |
|---|------|
| (1)   | (2)  |
| Modal Kerja / Working Capital                   | ...  |
| Investasi / Investment                          | ...  |
| Tidak Teridentifikasi / Not Identified          | ...  |

Sumber/Source: Bank Indonesia Cabang Jayapura/ Bank Indonesia Branch of Jayapura

**Tabel** 9.1.10 **Posisi Kredit Usaha Mikro, Kecil & Menengah Dirinci Menurut Sektor Ekonomi di Kota Jayapura, 2020 (juta rupiah)**  
**Position of Business Loans Micro, Small & Medium Enterprises Detailed by Economic Sectors in Jayapura City, 2020 (million rupiah)**

| Sektor Ekonomi<br><i>Economic Sectors</i>  | 2020 |
|--|------|
| (1)  | (2)  |
| Pertanian, Peternakan, Kehutanan & Perikanan /<br>Agriculture, Livestock, Forestry & Fishery | ...  |
| Pertambangan & Penggalian / Mining & Quarrying   | ...  |
| Industri Pengolahan / Manufacturing Industry   | ...  |
| Listrik, Gas & Air Bersih / Electricity, Gas & Water Supply                                  | ...  |
| Konstruksi / Construction  | ...  |
| Perdagangan, Hotel & Restoran / Trade, Hotel &<br>Restaurant                                 | ...  |
| Pengangkutan & Komunikasi / Transport &<br>Communication                                     | ...  |
| Keuangan, Real Estate & Jasa Perusahaan / Financial,<br>Ownership & Business Services        | ...  |
| Jasa-jasa /Services  | ...  |
| Tidak Teridentifikasi / Not Identified   | ...  |

Sumber/Source: Bank Indonesia Cabang Jayapura/ Bank Indonesia Branch of Jayapura

## 9.2 KOPERASI COOPERATIVE

**Tabel** 9.2.1 **Jumlah Koperasi Aktif Menurut Kecamatan di Kota Jayapura, 2017–2020**  
**Table** 9.2.1 **Number of Active Cooperative by Subdistrict in Jayapura Municipality, 2017–2020**

| Kecamatan<br>Subdistrict | 2017 | 2018 | 2019 | 2020 |
|--------------------------|------|------|------|------|
| (1)                      | (2)  | (3)  | (4)  | (5)  |
| Muara Tami               | ...  | ...  | ...  | ...  |
| Abepura                  | ...  | ...  | ...  | ...  |
| Heram                    | ...  | ...  | ...  | ...  |
| Jayapura Selatan         | ...  | ...  | ...  | ...  |
| Jayapura Utara           | ...  | ...  | ...  | ...  |
| <b>Kota Jayapura</b>     | ...  | ...  | ...  | ...  |

Sumber/Source: Dinas Perindustrian, Perdagangan, Koperasi dan UKM Kota Jayapura


**Tabel**  
**Table** 9.2.2**Jumlah Koperasi Menurut Jenis Koperasi dan Kecamatan di Kota Jayapura, 2020**  
**Number of Cooperative by Kind of Cooperative and Subdistrict in Jayapura Municipality, 2020**

| Kecamatan<br>Subdistrict | Jenis Koperasi/ Kind of Cooperative |      |        |        |                  | Jumlah<br>Total |
|--------------------------|-------------------------------------|------|--------|--------|------------------|-----------------|
|                          | KUD                                 | KPRI | KOPKAR | KOPPAS | Lainnya<br>Other |                 |
| (1)                      | (2)                                 | (3)  | (4)    | (5)    | (6)              | (7)             |
| Muara Tami               | ...                                 | ...  | ...    | ...    | ...              | ...             |
| Abepura                  | ...                                 | ...  | ...    | ...    | ...              | ...             |
| Heram                    | ...                                 | ...  | ...    | ...    | ...              | ...             |
| Jayapura Selatan         | ...                                 | ...  | ...    | ...    | ...              | ...             |
| Jayapura Utara           | ...                                 | ...  | ...    | ...    | ...              | ...             |
| <b>Kota Jayapura</b>     | ...                                 | ...  | ...    | ...    | ...              | ...             |

Sumber/Source: Dinas Perindustrian, Perdagangan, Koperasi dan UKM Kota Jayapura

10

# PENGELUARAN DAN KONSUMSI CONSUMPTION AND EXPENDITURE



**RATA-RATA PENGELUARAN  
MAKANAN PER KAPITA PER  
BULAN**

**RP 1.045.349**

**RATA-RATA PENGELUARAN  
NON MAKANAN PER KAPITA  
PER BULAN**

**RP 827.121**



**BADAN PUSAT STATISTIK  
KOTA JAYAPURA**

**PENJELASAN TEKNIS**

1. Susenas Maret 2020 mencakup 320.000 rumah tangga sampel yang tersebar pada 34 provinsi dan 514 kabupaten/kota di Indonesia. Jika dibandingkan dengan Maret 2019, terjadi penambahan sampel dalam rangka integrasi Susenas dengan Survei Riskesdas. Tujuannya supaya lebih banyak sampel balita yang tercakup. Response rate Susenas Maret 2020 adalah sebesar 99,95 persen atau 319.845 rumah tangga. Setelah dilakukan pengecekan kelengkapan dan konsistensi data, jumlah sampel yang dinyatakan clean sebanyak 315.672 rumah tangga. Dengan jumlah sampel tersebut, estimasi data hasil Susenas Maret 2020 dapat dilakukan hingga level kabupaten.
2. Seluruh rumah tangga sampel ditanyakan mengenai apa yang dikonsumsi oleh seluruh anggota rumah tangga selama seminggu terakhir, baik kuantitas maupun uang yang dikeluarkan untuk makanan tersebut. Rumah tangga juga ditanyakan mengenai besarnya uang yang dikeluarkan untuk barang-barang selain makanan selama sebulan atau setahun terakhir.
3. Pengeluaran untuk konsumsi makanan dihitung selama seminggu terakhir, sedangkan
4. konsumsi bukan makanan

**TECHNICAL NOTES**

1. *The March 2020 Susenas covers 320,000 sample households spread in 34 provinces and 514 districts / cities in Indonesia. When compared to March 2019, there was an increase in the sample in the framework of integration of Susenas with the Riskesdas Survey. The goal is that more under five child samples are included. The response rate of the March 2020 Susenas is 99.95 percent or 319,845 households. After checking the completeness and consistency of the data, the number of samples declared clean is 315,672 households. With this sample size, estimation of Susenas data from March 2020 can be carried out to the district level.*
2. *The entire households sample were asked about what is eaten by all household members for the past week both quantity and money spent on the food. Households were also asked about the amount of money spent on items other than food for the last one month or the last one year.*
3. *The reference period for food consumption is one week, and for non food consumption is one month and one year prior to enumeration. Both food and non food consumption are converted on a average monthly expenditure. The average per capita consumption / expenditure figures presented in*

dihitung sebulan dan setahun terakhir. Baik konsumsi makanan maupun bukan makanan selanjutnya dikonversikan ke dalam pengeluaran rata-rata sebulan. Angka konsumsi/ pengeluaran rata-rata per kapita yang disajikan dalam publikasi ini diperoleh dari hasil bagi jumlah konsumsi seluruh rumah tangga terhadap jumlah penduduk (baik mengonsumsi atau tidak).

*this publication are derived from the results of the total consumption of all households to the population (whether or not consuming).*

<https://jayapurakota.bps.go.id>



**ULASAN****DESCRIPTION****PENGELUARAN PENDUDUK**

Pengeluaran rata-rata perkapita perbulan di Kota ayapura tahun 2020 pada kelompok Makanan sebanyak 44,17 persen dan kelompok Bukan Makanan sebanyak 55,83 persen. Distribusi rata-rata pengeluaran penduduk per kapita sebulan terbanyak pada kelompok perumahan, bahan bakar, penerangan dan air sebesar 34,69 persen, diikuti kelompok makanan dan minuman jadi yaitu sebesar 13,07 persen.

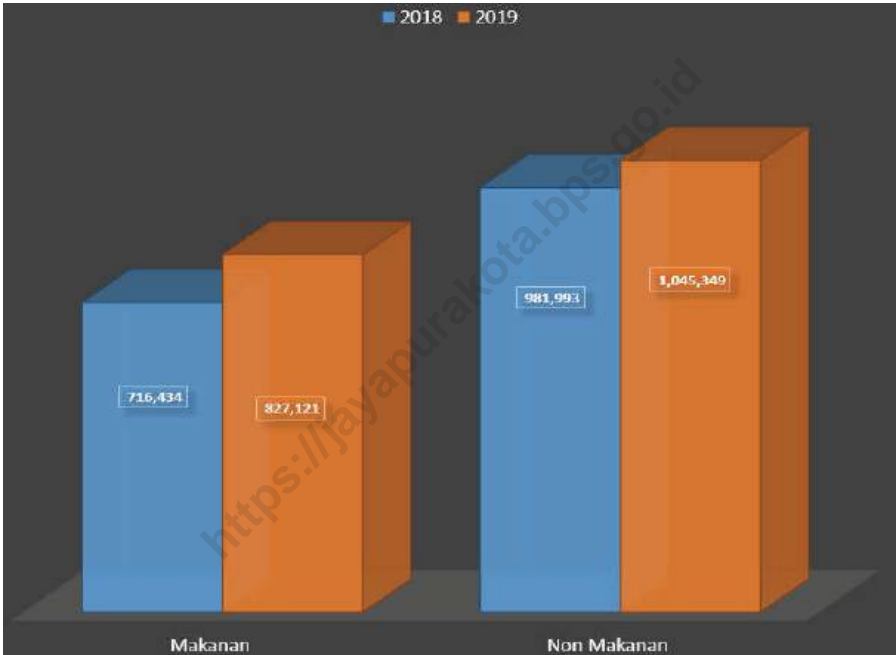
**SOCIETY EXPENDITURE**

*Average expenditure per capita per month in Jakarta Municipality in 2020 was 44,17 percent for Food and 55,83 percent for non-food. The most distribution of average expenditure per capita per month was on housing, fuel, light and water about 34,69 percent, followed by beverages food and drink group about 13,07 percent.*

<https://jayapurakota.bps.go.id>

**Gambar** 10.1  
**Figures**

**Rata-rata Pengeluaran per Kapita Sebulan Menurut Kelompok Komoditas (rupiah) di Kota Jayapura, 2019 dan 2020**  
*Monthly Average Expenditure per Capita by Commodity Group (rupiahs) in Jayapura Municipality, 2019 and 2020*



**Tabel**  
**Table** 10.1

**Persentase Pengeluaran Rata-rata per Kapita Sebulan untuk Makanan dan Bukan Makanan Penduduk Kota Jayapura (persen), 2020**  
**Percentage of Average per Capita of Expenditure for Food Consumption and Secondary Goods, 2020**

| <b>Tahun/Year</b><br>(1)  | <b>2019</b><br>(2) | <b>2020</b><br>(3) |
|---|--------------------|--------------------|
| <b>Makanan/Food</b>   |                    |                    |
| Padi-padian/ <i>Cereals</i>   | 71 413             | 69 637             |
| Umbi-umbian/ <i>Tubers</i>  | 14 949             | 17 348             |
| Ikan/udang/cumi/kerang/ <i>Fish/shrimp/common squid/shells</i>                | 110 146            | 94 679             |
| Daging/ <i>Meat</i>   | 43 250             | 37 170             |
| Telur dan susu/ <i>Eggs and milk</i>  | 64 550             | 50 857             |
| Sayur-sayuran/ <i>Vegetables</i>  | 72 614             | 67 777             |
| Kacang-kacangan/ <i>Legumes</i>   | 14 649             | 14 622             |
| Buah-buahan/ <i>Fruits</i>  | 30 083             | 36 385             |
| Minyak dan kelapa/ <i>Oil and coconut</i>                                     | 18 552             | 17 850             |
| Bahan minuman/ <i>Beverage stuffs</i>   | 18 600             | 18 429             |
| Bumbu-bumbuan/ <i>Spices</i>  | 18 312             | 16 476             |
| Konsumsi lainnya/ <i>Miscellaneous food items</i>                             | 13 983             | 14 469             |
| Makanan dan minuman jadi/ <i>Prepared food and beverages</i>                  | 244 667            | 274 603            |
| Rokok/ <i>Cigarettes</i>  | 91 352             | 93 620             |
| <b>Jumlah makanan/Total food</b>  | <b>827 121</b>     | <b>823 920</b>     |
| <b>Bukan makanan/Non-food</b>   |                    |                    |
| Perumahan dan fasilitas rumah tangga/ <i>Housing and household facilities</i> | 649 644            | 613 180            |
| Aneka komoditas dan jasa/ <i>Goods and services</i>                           | 227 521            | 213 625            |
| Pakaian alas kaki dan tutup kepala/ <i>Clothing footwear and headgear</i>     | 42 700             | 45 457             |
| Komoditas tahan lama/ <i>Durable goods</i>                                    | 66 331             | 47 518             |
| Pajak pungutan dan asuransi/ <i>Taxes and insurance</i>                       | 37 057             | 55 505             |
| Keperluan pesta dan upacara/kenduri/ <i>Parties and ceremonies</i>            | 22 097             | 20 070             |
| <b>Jumlah bukan makanan/Total non-food</b>                                    | <b>1 045 349</b>   | <b>995 356</b>     |
| <b>Jumlah/Total</b>   | <b>1 872 471</b>   | <b>1 819 276</b>   |

Sumber/Source: BPS, Survei Sosial Ekonomi Nasional (Susenas) Maret/BPS-Statistics Indonesia, National Socioeconomic Survey March

**Tabel**  
**Table** 10.2**Persentase Pengeluaran per Kapita Sebulan Menurut Kelompok Komoditas di Kota Jayapura, 2019 dan 2020**  
**Percentage of Monthly Expenditure per Capita by Commodity Group in Jayapura Municipality, 2019 and 2020**

| <b>Kelompok Komoditas/Commodity Group</b>                                     | <b>2019</b>   | <b>2020</b>   |
|---|---------------|---------------|
| (1)   | (2)           | (3)           |
| <b>Makanan/Food</b>   |               |               |
| Padi-padian/ <i>Cereals</i>   | 3,81          | 4,03          |
| Umbi-umbian/ <i>Tubers</i>  | 0,80          | 7,39          |
| Ikan/udang/cumi/kerang/ <i>Fish/shrimp/common squid/shells</i>                | 5,88          | 3,14          |
| Daging/ <i>Meat</i>   | 2,31          | 3,53          |
| Telur dan susu/ <i>Eggs and milk</i>  | 3,45          | 1,53          |
| Sayur-sayuran/ <i>Vegetables</i>  | 3,88          | 6,37          |
| Kacang-kacangan/ <i>Legumes</i>   | 0,78          | 0,57          |
| Buah-buahan/ <i>Fruits</i>  | 1,61          | 1,36          |
| Minyak dan kelapa/ <i>Oil and coconut</i>                                     | 0,99          | 1,47          |
| Bahan minuman/ <i>Beverage stuffs</i>   | 0,99          | 2,06          |
| Bumbu-bumbuan/ <i>Spices</i>  | 0,98          | 0,97          |
| Konsumsi lainnya/ <i>Miscellaneous food items</i>                             | 0,75          | 0,92          |
| Makanan dan minuman jadi/ <i>Prepared food and beverages</i>                  | 13,07         | 3,57          |
| Rokok/ <i>Cigarettes</i>  | 4,88          | 4,11          |
| <b>Jumlah makanan/Total food</b>  | <b>44,17</b>  | <b>41,05</b>  |
| <b>Bukan makanan/Non-food</b>   |               |               |
| Perumahan dan fasilitas rumah tangga/ <i>Housing and household facilities</i> | 34,69         | 36,32         |
| Aneka komoditas dan jasa/ <i>Goods and services</i>                           | 12,15         | 12,65         |
| Pakaian, alas kaki, dan tutup kepala/ <i>Clothing, footwear, and headgear</i> | 2,28          | 2,69          |
| Komoditas tahan lama/ <i>Durable goods</i>                                    | 3,54          | 2,81          |
| Pajak, pungutan, dan asuransi/ <i>Taxes and insurance</i>                     | 1,98          | 3,29          |
| Keperluan pesta dan upacara/kenduri/ <i>Parties and ceremonies</i>            | 1,18          | 1,19          |
| <b>Jumlah bukan makanan/Total non-food</b>                                    | <b>55,83</b>  | <b>38,95</b>  |
| <b>Jumlah/Total</b>   | <b>100,00</b> | <b>100,00</b> |

Sumber/Source: BPS, Survei Sosial Ekonomi Nasional (Susenas) Maret/BPS-Statistics Indonesia, National Socioeconomic Survey March

**Tabel**  
**Table** 10.3

**Rata-rata Pengeluaran Per Kapita Sebulan Menurut Golongan Pengeluaran Per Kapita Sebulan di Kota Jayapura, 2019 dan 2020**  
*Monthly Average Expenditure per Capita by Per Capita Spending Group a Month in Jayapura Municipality, 2019 and 2020*

| <b>Golongan Pengeluaran<br/>Spending Group<br/>(Rp)</b> | <b>2019</b>      | <b>2020</b> |
|---|------------------|-------------|
| <b>(1)</b>  | <b>(2)</b>       | <b>(3)</b>  |
| < 150 000   | -                | ...         |
| 150 000–199 999   | -                | ...         |
| 200 000–299 999   | 272 600          | ...         |
| 300 000–499 999   | 395 118          | ...         |
| 500 000–749 999   | 656 857          | ...         |
| 750 000–999 999   | 872 210          | ...         |
| 1 000 000–1 499 999                                     | 1 251 765        | ...         |
| > 1 500 000   | 2 531 075        | ...         |
| <b>Jumlah/Total</b>                                     | <b>1 872 471</b> | <b>...</b>  |

Sumber/Source: BPS, Survei Sosial Ekonomi Nasional (Susenas) Maret/BPS-Statistics Indonesia, National Socioeconomic Survey March

**DATA BELUM TERSEDIA**

<https://jayaparakota.bps.go.id>



**PENJELASAN TEKNIS**

1. Pasar adalah tempat bertemunya pembeli dan penjual untuk melakukan transaksi jual beli barang atau jasa.
2. Toko adalah tempat tertutup yang di dalamnya terjadi kegiatan perdagangan dengan jenis benda atau barang yang khusus.
3. Kios adalah toko kecil yang fungsinya sama dengan toko, namun memiliki ukuran lebih kecil.
4. Warung adalah usaha kecil milik keluarga yang berbentuk kedai, kios, toko kecil, atau restoran sederhana.

**TECHNICAL NOTES**

1. *Market is a meeting place for buyers and sellers to make buying and selling goods or services.*
2. *Shop is covered in it occurs trade activities with types of objects or special items.*
3. *Newsstand is a small shop that functions the same as the stores, but has a smaller size.*
4. *Warung is a small family owned business in the form of shops, stalls, small shops, or a simple restaurant*

<https://jayapurakota.>

<https://jayapurakota.bps.go.id>



**ULASAN**

ULASAN BELUM TERSEDIA

**DESCRIPTION**

DESCRIPTION IS NOT AVAILABLE

<https://jayapurakota.bps.go.id>

**Gambar**  
**Figures** 11.1

**Data Belum Tersedia 2**  
**Data is Not Available 2**

**DATA BELUM TERSEDIA**

<https://jayapurakota.bps.go.id>

**Tabel**  
**Table** 11.1

**Realisasi Pengadaan dan Penyaluran Gula Pasir di Kota Jayapura (ton), 2020**  
**Realization of Supply and Distribution of Sugar in Jayapura City(ton), 2020**

| <i>Bulan</i><br><i>Month</i> | Stock Awal | Pengadaan | Penyaluran | Stock Akhir |
|------------------------------|------------|-----------|------------|-------------|
| (1)                          | (2)        | (3)       | (4)        | (5)         |
| <i>Januari/January</i>       | ...        | ...       | ...        | ...         |
| <i>Pebruari/February</i>     | ...        | ...       | ...        | ...         |
| <i>Maret/March</i>           | ...        | ...       | ...        | ...         |
| <i>April/April</i>           | ...        | ...       | ...        | ...         |
| <i>Mei/May</i>               | ...        | ...       | ...        | ...         |
| <i>Juni/June</i>             | ...        | ...       | ...        | ...         |
| <i>Juli/July</i>             | ...        | ...       | ...        | ...         |
| <i>Agustus/August</i>        | ...        | ...       | ...        | ...         |
| <i>September/September</i>   | ...        | ...       | ...        | ...         |
| <i>Oktober/October</i>       | ...        | ...       | ...        | ...         |
| <i>Nopember/November</i>     | ...        | ...       | ...        | ...         |
| <i>Desember/December</i>     | ...        | ...       | ...        | ...         |

Sumber/Source: Dinas Perindustrian ,Perdagangan, Koperasi dan UKM Kota Jayapura/ *Manufacturing, Trading, Cooperatives and Medium Enterprises Service of Jayapura City*

**Tabel**  
**Table** 11.2**Realisasi Pengadaan dan Penyaluran Tepung Terigu Di Kota Jayapura, 2020 (Ton)**  
**Realization of Supply and Distribution of Wheat Flour in Jayapura City, 2020 (Ton)**

| <i>Ian</i><br><i>Month</i> | Stock Awal | Pengadaan | Penyaluran | Stock Akhir |
|----------------------------|------------|-----------|------------|-------------|
| (1)                        | (2)        | (3)       | (4)        | (5)         |
| Januari/January            | ...        | ...       | ...        | ...         |
| Pebruari/February          | ...        | ...       | ...        | ...         |
| Maret/March                | ...        | ...       | ...        | ...         |
| April/April                | ...        | ...       | ...        | ...         |
| Mei/May                    | ...        | ...       | ...        | ...         |
| Juni/June                  | ...        | ...       | ...        | ...         |
| Juli/July                  | ...        | ...       | ...        | ...         |
| Agustus/August             | ...        | ...       | ...        | ...         |
| September/September        | ...        | ...       | ...        | ...         |
| Oktober/October            | ...        | ...       | ...        | ...         |
| Nopember/November          | ...        | ...       | ...        | ...         |
| Desember/December          | ...        | ...       | ...        | ...         |

Sumber/Source: Dinas Perindustrian ,Perdagangan, Koperasi dan UKM Kota Jayapura/ *Manufacturing, Trading, Cooperatives and Medium Enterprises Service of Jayapura City*

**Tabel**  
**Table** 11.3

**Realisasi Pengadaan dan Penyaluran Garam Di Kota  
Jayapura, 2020 (Ton)**  
*Realization of Supply and Distribution of Salt in Jayapura  
City, 2020 (Ton)*



| <i>Ian</i><br><i>Month</i> | Stock Awal | Pengadaan | Penyaluran | Stock Akhir |
|----------------------------|------------|-----------|------------|-------------|
| (1)                        | (2)        | (3)       | (4)        | (5)         |
| <i>Januari/January</i>     | ...        | ...       | ...        | ...         |
| <i>Pebruari/February</i>   | ...        | ...       | ...        | ...         |
| <i>Maret/March</i>         | ...        | ...       | ...        | ...         |
| <i>April/April</i>         | ...        | ...       | ...        | ...         |
| <i>Mei/May</i>             | ...        | ...       | ...        | ...         |
| <i>Juni/June</i>           | ...        | ...       | ...        | ...         |
| <i>Juli/July</i>           | ...        | ...       | ...        | ...         |
| <i>Agustus/August</i>      | ...        | ...       | ...        | ...         |
| <i>September/September</i> | ...        | ...       | ...        | ...         |
| <i>Oktober/October</i>     | ...        | ...       | ...        | ...         |
| <i>Nopember/November</i>   | ...        | ...       | ...        | ...         |
| <i>Desember/December</i>   | ...        | ...       | ...        | ...         |

Sumber/Source: Dinas Perindustrian ,Perdagangan, Koperasi dan UKM Kota Jayapura/ *Manufacturing, Trading, Cooperatives and Medium Enterprises Service of Jayapura City*

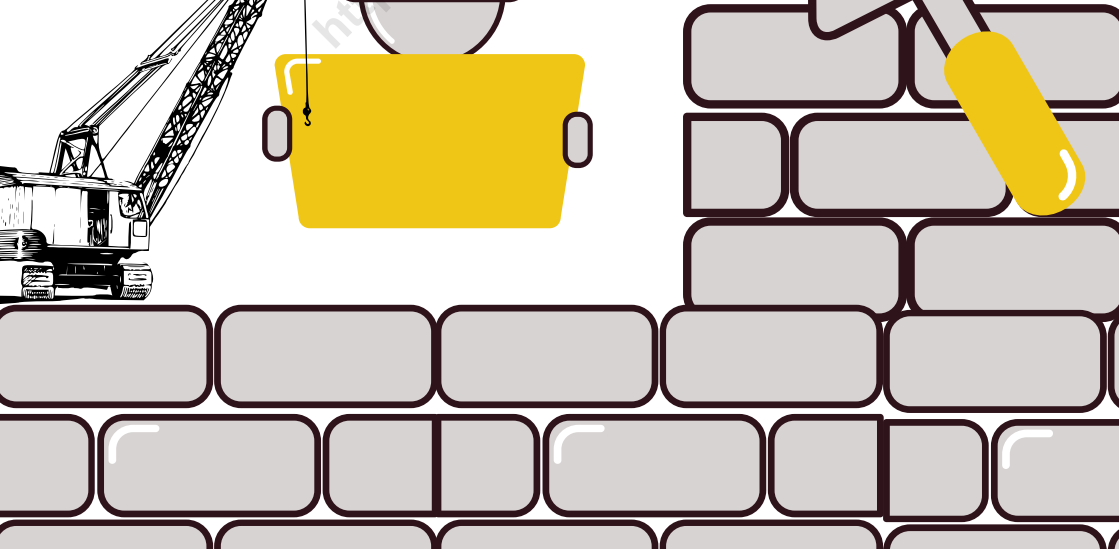


**Tabel**  
**Table** 11.4**Realisasi Pengadaan dan Penyaluran Minyak Goreng Di Kota Jayapura, 2020 (Liter)**  
**Realization of Supply and Distribution of Cooking Oil in Jayapura City, 2020 (Liter)**

| Bulan<br>Month      | Stock Awal | Pengadaan | Penyaluran | Stock Akhir |
|---------------------|------------|-----------|------------|-------------|
| (1)                 | (2)        | (3)       | (4)        | (5)         |
| Januari/January     | ...        | ...       | ...        | ...         |
| Pebruari/February   | ...        | ...       | ...        | ...         |
| Maret/March         | ...        | ...       | ...        | ...         |
| April/April         | ...        | ...       | ...        | ...         |
| Mei/May             | ...        | ...       | ...        | ...         |
| Juni/June           | ...        | ...       | ...        | ...         |
| Juli/July           | ...        | ...       | ...        | ...         |
| Agustus/August      | ...        | ...       | ...        | ...         |
| September/September | ...        | ...       | ...        | ...         |
| Oktober/October     | ...        | ...       | ...        | ...         |
| Nopember/November   | ...        | ...       | ...        | ...         |
| Desember/December   | ...        | ...       | ...        | ...         |

Sumber/Source: Dinas Perindustrian, Perdagangan, Koperasi dan UKM Kota Jayapura/ Manufacturing, Trading, Cooperatives and Medium Enterprises Service of Jayapura City



**SEKTOR KONSTRUKSI  
MERUPAKAN PENYUMBANG  
TERBESAR PDRB DI KOTA  
JAYAPURA SEBESAR 24,17%**



**PENJELASAN TEKNIS****TECHNICAL NOTES**

1. Penghitungan statistik neraca nasional mengikuti buku petunjuk yang diterbitkan oleh Perserikatan Bangsa Bangsa (PBB) dikenal sebagai Sistem Neraca Nasional (SNN). SNN adalah rekomendasi internasional tentang bagaimana menyusun ukuran aktivitas ekonomi yang sesuai dengan standar neraca baku yang didasarkan pada prinsip-prinsip ekonomi. Rekomendasi yang dimaksud dinyatakan dalam sekumpulan konsep, definisi, klasifikasi, dan aturan neraca yang disepakati secara internasional dalam mengukur indikator tertentu seperti Produk Domestik Bruto (PDB). Salah satu bentuk adaptasi pencatatan statistik nasional adalah melakukan perubahan tahun dasar PDB Indonesia dari tahun 2000 ke 2010. Perubahan tahun dasar PDB dilakukan seiring dengan mengadopsi rekomendasi PBB yang tertuang dalam Sistem Neraca Nasional 2008 (SNA 2008).
2. PDB pada tingkat nasional serta Produk Domestik Regional Bruto (PDRB) pada tingkat regional menggambarkan kemampuan suatu wilayah untuk menciptakan nilai tambah pada suatu waktu tertentu. Untuk menyusun PDB maupun PDRB digunakan 2 pendekatan, yaitu lapangan

1. *The method used to estimate national accounts statistics is based on the standard guidelines formed by United Nation known as System of National Accounts (SNA). SNA is the internationally agreed standard set of recommendations on how to compile measures of economic activity in accordance with strict accounting conventions based on economic principles. The recommendations are expressed in term of a set of concepts, definitions, classifications and accounting rules that comprise the internationally agreed standard for measuring indicators such as Gross Domestic Product (GDP). One of the improvement in the national statistical system is to rebase GDP form base year 2000 to 2010 in order to capture current economic condition. It is in line with the United Nations (UN) recommendation on 2008 SNA.*
2. *The basic measure of the value added arising from economic activity is known as Gross Domestic Product at the national level and Gross Regional Domestic Product (GRDP) at the regional level. To compile these statistics, two approaches have been used, i.e. "production approach" and "expenditure approach". The first approach is to measure value added produced by various kinds of economic activities, while the*



usaha dan pengeluaran. Keduanya menyajikan komposisi data nilai tambah dirinci menurut sumber kegiatan ekonomi (lapangan usaha) dan menurut komponen penggunaannya. PDB maupun PDRB dari sisilapangan usaha merupakan penjumlahan seluruh komponen nilai tambah bruto yang mampu diciptakan oleh sektor-sektor ekonomi atas berbagai aktivitas produksinya. Sedangkan dari sisi pengeluaran menjelaskan tentang penggunaan dari nilai tambah tersebut.

3. PDRB menurut lapangan usaha mengalami perubahan klasifikasi dari 9 lapangan usaha menjadi 17 lapangan usaha. PDRB menurut lapangan usaha dirinci menurut total nilai tambah dari seluruh sektor ekonomi yang mencakup lapangan usaha Pertanian, Kehutanan, dan Perikanan; Pertambangan dan Penggalian; Industri Pengolahan; Pengadaan Listrik dan Gas; Pengadaan Air, Pengelolaan Sampah, Limbah dan Daur Ulang; Konstruksi; Perdagangan Besar dan Eceran, Reparasi Mobil dan Sepeda Motor; Transportasi dan Pergudangan; Penyediaan Akomodasi dan Makan Minum; Informasi dan Komunikasi; Jasa Keuangan dan Asuransi; Real Estat; Jasa Perusahaan; Administrasi Pemerintahan, Pertahanan dan Jaminan Sosial dan Jasa lainnya.

*second approach is to measure final uses of the country's output. In other words, GDP/GRDP is the sum of total value added produced by all economic industries (activities) and the way of using it.*

3. *GRDP by industry classification changes from 9 sectors to 17 industries. GRDP by industry is classified by types of economic activities such as Agriculture, Forestry and Fishing; Mining and Quarrying; Manufacturing; Electricity and Gas; Water supply, Sewerage, Waste Management and Remediation Activities; Construction; Wholesale and Retail Trade; Repair of Motor Vehicles and Motorcycles; Transportation and Storage; Accommodation and Food Service Activities; Information and Communication; Financial and Insurance Activities; Real Estate Activities; Business Activities; Public Administration; Defence and Compulsory Social Security; Education; Human Health and Social Work Activities; and Other Services Activities.*
4. *GRDP by expenditure classification changes where consumption expenditure Non-profit Institutions Serving Households (NPISH) previously included as part household consumption expenditure is taken out into separate component. So that, GRDP by type of expenditures is classified into: household consumption expenditure, NPISH consumption*

4. PDRB menurut pengeluaran mengalami perubahan klasifikasi dimana pengeluaran konsumsi Lembaga Non Profit yang Melayani Rumah Tangga (LNPR) yang sebelumnya termasuk bagian dari pengeluaran konsumsi rumah tangga menjadi komponen terpisah. Sehingga klasifikasi PDRB menurut pengeluaran dirinci menjadi 7 komponen yaitu komponen pengeluaran konsumsi rumah tangga, pengeluaran konsumsi LNPR, pengeluaran konsumsi pemerintah, pembentukan modal tetap bruto, perubahan inventori, ekspor barang dan jasa, dan impor barang dan jasa.
5. Pengeluaran konsumsi rumah tangga mencakup berbagai pengeluaran konsumsi akhir rumah tangga atas barang dan jasa untuk memenuhi kebutuhan individu ataupun kelompok secara langsung. Pengeluaran rumah tangga di sini mencakup makanan dan minuman selain restoran; pakaian, alas kaki dan jasa perawatannya; perumahan dan perlengkapan rumah tangga; kesehatan dan pendidikan; transportasi dan komunikasi; restoran dan hotel serta lainnya.
6. Pengeluaran Konsumsi Pemerintah terdiri dari Pengeluaran Konsumsi Individu dan Pengeluaran Konsumsi Kolektif. Barang dan jasa individu merupakan barang dan jasa *expenditure, government consumption expenditure, gross fixed capital formation, changes in inventories, exports of goods and services, and imports of goods and services.*
5. *Household consumption expenditures consist of expenditures incurred by households, which are used for both individual or collective needs. Household consumptions are classified into food and beverages other than restaurants; clothing, footwear, and related maintenance services; housing and household equipment; health and education; transport and communication; restaurants and hotels; and others.*
6. *Government consumption expenditure consists of Individual Consumption Expenditure and Collective Consumption Expenditure. Individual goods and services are private goods and services, which the characteristics of private goods is a) Scarcity, that there is a scarcity/limited in number; b) Excludable consumption, the consumption of goods can be limited only to those who meet certain requirements (usually the price); c) Rivalrous competition, ie consumption by the consumer will reduce or eliminate the chance of another party to do so. Examples of goods and services produced by government and classified as*

privat, dimana ciri-ciri barang privat adalah a) Scarcity, yaitu ada kelangkaan/keterbatasan dalam jumlah; b) Excludable consumption, yaitu konsumsi suatu barang dapat dibatasi hanya pada mereka yang memenuhi persyaratan tertentu (biasanya harga); c) Rivalrous competition, yaitu konsumsi oleh satu konsumen akan mengurangi atau menghilangkan kesempatan pihak lain untuk melakukan hal serupa. Contoh barang dan jasa yang dihasilkan pemerintah dan tergolong sebagai barang dan jasa individu adalah jasa pelayanan kesehatan pemerintah di rumah sakit/puskesmas dan jasa pendidikan di sekolah/universitas negeri. Sedangkan barang dan jasa kolektif ekuivalen dengan barang publik yang memiliki ciri a) Non rivalry, yaitu penggunaan satu konsumen terhadap suatu barang tidak mengurangi kesempatan konsumen lain untuk juga mengkonsumsi barang tersebut; b) Non excludable, yaitu apabila suatu barang publik tersedia, maka tidak ada yang dapat menghalangi siapapun untuk memperoleh manfaat dari barang tersebut atau dengan kata lain setiap orang memiliki akses ke barang tersebut. Contoh barang dan jasa yang dihasilkan pemerintah dan tergolong sebagai barang dan jasa kolektif adalah jasa pertahanan yang

*goods and services of individuals is the government health services in hospitals/health centers and education services in schools/universities. Collective goods and services equivalent to public goods characterized by a) Non-rivalry, namely the use of a consumer for an item does not reduce the chance of another consumer to also consume goods; b) Non-excludable, i.e. when a public good available, then nothing can hinder anyone to benefit from the goods or in other words everyone has access to the goods. Examples of goods and services produced by government and classified as collective goods and services is carried military defense services and the police's security*

7. *Gross Fixed Capital Formation (GFCF) includes procurement, manufacture, and the purchase of capital goods. Capital goods are goods which are used for the production process, durable or have a service life of more than one year such as buildings, machinery, and transportation equipment. Including here: huge improvement that are to extend the life or changing the shape or the capacity of the capital goods. Capital expenditures for military purposes are also covered as GFCF. GFCF component are classified into six sub-components: Construction; Machinery and Equipment; vehicle; Other equipment; Cultivated*

- dilakukan TNI dan keamanan yang dilakukan kepolisian.
7. Pembentukan Modal Tetap Bruto (PMTB) mencakup pengadaan, pembuatan, dan pembelian barang modal. Barang modal dimaksud adalah barang-barang yang digunakan untuk proses produksi, tahan lama atau yang mempunyai umur pemakaian lebih dari satu tahun seperti bangunan, mesin-mesin dan alat angkutan. Termasuk pula di sini perbaikan besar (berat) yang sifatnya memperpanjang umur atau mengubah bentuk atau kapasitas barang modal tersebut. Pengeluaran barang modal untuk keperluan militer juga dicakup sebagai PMTB. Klasifikasi komponen PMTB dibagi menjadi 6 sub komponen yaitu Konstruksi; Mesin dan Peralatan; Kendaraan; Peralatan Lainnya; Cultivated Biological Resources (CBR) dan Produk Kekayaan Intelektual.
  8. Ekspor barang dan jasa merupakan transaksi perdagangan barang dan jasa dari penduduk (residen) ke bukan penduduk (nonresiden). Impor barang dan jasa adalah transaksi perdagangan dari bukan penduduk ke penduduk. Ekspor atau impor barang terjadi pada saat terjadi perubahan hak kepemilikan barang antara penduduk dengan bukan penduduk (dengan atau tanpa *Biological Resources (CBR) and Intellectual Property Product.*
  8. *Exports of goods and services consist of transactions of goods and services from residents to non-residents. Imports of goods and services consist of transaction of goods and services from non residents to residents. Exports and imports of goods occur when there are changes in ownership of goods between residents and nonresidents (with or without physical movements of goods across frontiers). On the GRDP at 2010 basic year, exports and imports of goods specified into non oil and gas and oil and gas.*
  9. *GRDP and its aggregations are presented in two forms: at current market prices and at constant base year market prices. In presenting current market prices, all aggregates are valued at current market prices, while base year constant market prices are shown by valuing all aggregates at fixed base year prices. Year of 2010 is used as the base year in this publication.*
  10. *Growth rate of GRDP is derived from GRDP at constant market prices. It is obtained by subtracting the value of GRDP year n with the value of GRDP year n-1, divided by the value of GRDP year n-1 then multiplied by 100 percent. The growth rate of GRDP explains the income growth during the given period.*

perpindahan fisik barang tersebut). Pada PDRB dengan tahun dasar 2010, ekspor dan impor barang dirinci menjadi nonmigas dan migas.

9. PDRB maupun agregat 9. PDRB maupun agregat turunannya disajikan dalam 2 versi penilaian, yaitu atas dasar "harga berlaku" dan atas dasar "harga konstan". Disebut sebagai harga berlaku karena seluruh agregat dinilai dengan menggunakan harga pada tahun berjalan, sedangkan harga konstan penilaiannya didasarkan kepada harga satu tahun dasar tertentu, dalam publikasi ini digunakan harga tahun 2010.
10. Laju pertumbuhan PDRB diperoleh dari perhitungan PDRB atas dasar harga konstan. Diperoleh dengan cara mengurangkan nilai PDRB pada tahun ke-n terhadap nilai pada tahun ke n-1 (tahun sebelumnya), dibagi dengan nilai pada tahun ke n-1, dikalikan dengan 100 persen. Laju pertumbuhan menunjukkan perkembangan agregat pendapatan dari satu waktu tertentu terhadap waktu sebelumnya.

**ULASAN**

1. Laju pertumbuhan ekonomi Kota Jayapura tahun 2020 mencapai 5,13 persen, sedikit mengalami penurunan dibanding tahun 2019 yang mencapai 5,45 persen.

2. Kategori Konstruksi menjadi kontributor utama pada PDRB Kota Jayapura. Kedua diikuti oleh sektor Perdagangan Besar dan Eceran; Reparasi Mobil dan Sepeda Motor dengan nilai Rp. 5.27,59 Miliar dan yang ketiga yaitu sektor Administrasi Pemerintahan, Pertahanan, dan Jaminan Sosial dengan nilai Rp. 4.262,11 Miliar.

**DESCRIPTION**

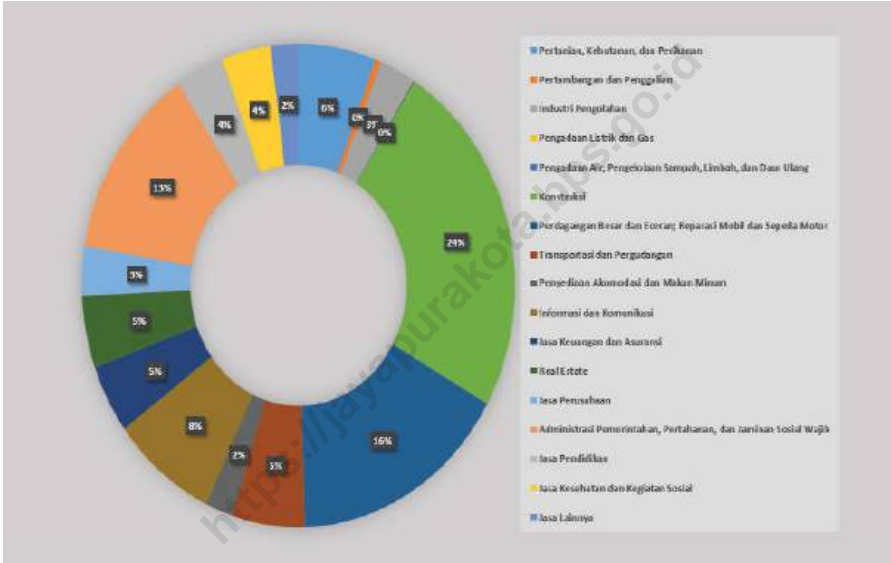
1. *The rate of economic growth in Jayapura municipality in 2020 reached 5.13 percent, a slight slowdown compared to 2019 which reached 5.45 percent.*

2. *Category Construction became the main contributor to the total GRDP of Jayapura municipality. The second was followed by the Wholesale & Retail Trade Repair of Motor Vehicles & Motorcycles sector with a value of Rp. 5.27,59 billion and the third is the Public Administration and Defence; Compulsory Social Security sector with a value of Rp. 4.262,11 billion.*

<https://jayapura.go.id>

**Gambar** 12.1.  
**Figures**

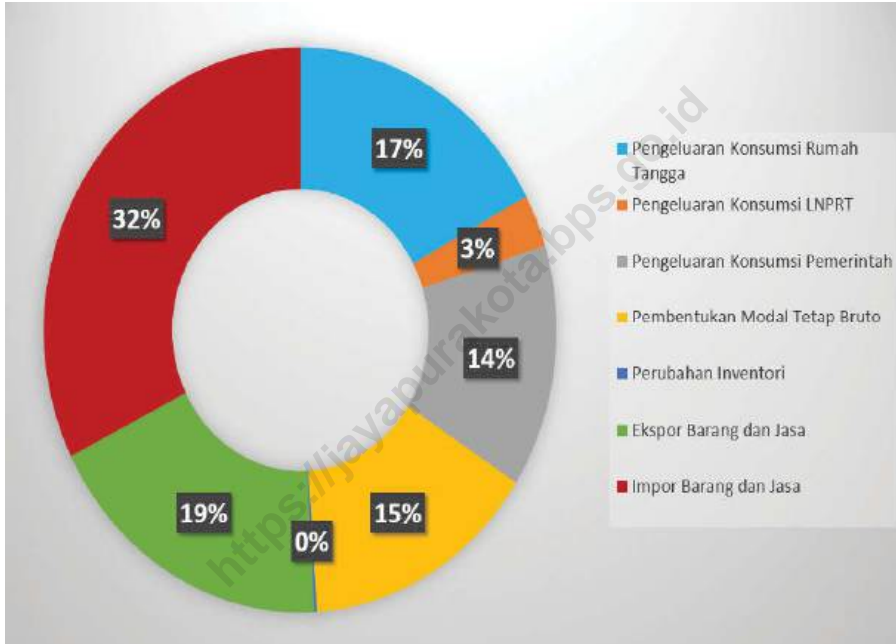
**Produk Domestik Regional Bruto Atas Dasar Harga Berlaku Menurut Lapangan Usaha di Kota Jayapura (miliar rupiah), 2020**  
**Gross Regional Domestic Product at Current Market Prices by Industry in Jayapura Municipality (billion rupiahs), 2020**



Sumber/Source: BPS, berbagai sensus, survei dan sumber lain/BPS-Statistics Indonesia, various census, survey, and other sources

**Gambar** 12.5  
**Figures**

**Produk Domestik Regional Bruto Atas Dasar Harga Berlaku Menurut Jenis Pengeluaran di Kota Jayapura (miliar rupiah), 2020**  
**Gross Regional Domestic Product at Current Market Prices by Type of Expenditure in Jayapura Municipality (billion rupiahs), 2020**



Sumber/Source: BPS, berbagai sensus, survei dan sumber lain/BPS-Statistics Indonesia, various census, survey, and other sources



**Tabel**  
**Table** 12.1

**Produk Domestik Regional Bruto Atas Dasar Harga Berlaku Menurut Lapangan Usaha di Kota Jayapura (miliar rupiah), 2016–2020**  
**Gross Regional Domestic Product at Current Market Prices by Industry in Jayapura Municipality (billion rupiahs), 2016–2020**

|   | Lapangan Usaha/Industry  | 2016     | 2017     | 2018     | 2019     | 2020     |
|---|--|----------|----------|----------|----------|----------|
|   | (1)  | (2)      | (3)      | (4)      | (5)      | (6)      |
| A | Pertanian, Kehutanan, dan Perikanan/ <i>Agriculture, Forestry, and Fishing</i>   | 1 515,86 | 1 606,80 | 1 769,76 | 1 874,69 | 1 888,95 |
| B | Pertambangan dan Penggalian/ <i>Mining and Quarrying</i>   | 124,30   | 134,41   | 145,46   | 154,91   | 163,28   |
| C | Industri Pengolahan/ <i>Manufacturing</i>  | 671,02   | 740,07   | 808,93   | 832,36   | 815,57   |
| D | Pengadaan Listrik dan Gas/ <i>Electricity and Gas</i>  | 13,27    | 15,37    | 16,51    | 17,89    | 17,60    |
| E | Pengadaan Air; Pengelolaan Sampah, Limbah, dan Daur Ulang/ <i>Water Supply; Sewerage, Waste Management, and Remediation Activities</i>     | 34,52    | 36,03    | 38,01    | 38,25    | 37,63    |
| F | Konstruksi/ <i>Construction</i>  | 6 351,65 | 6 848,16 | 7 302,42 | 7 802,68 | 8 068,68 |
| G | Perdagangan Besar dan Eceran; Reparasi Mobil dan Sepeda Motor/ <i>Wholesale and Retail Trade; Repair of Motor Vehicles and Motorcycles</i> | 4 114,45 | 4 440,88 | 4 899,67 | 5 244,75 | 5 283,79 |
| H | Transportasi dan Pergudangan/ <i>Transportation and Storage</i>  | 1 330,11 | 1 465,74 | 1 590,78 | 1 758,32 | 1 336,32 |
| I | Penyediaan Akomodasi dan Makan Minum/ <i>Accommodation and Food Service Activities</i>   | 562,58   | 592,95   | 618,48   | 669,07   | 543,53   |
| J | Informasi dan Komunikasi/ <i>Information and Communication</i>   | 2 295,55 | 2 413,08 | 2 517,13 | 2 561,60 | 2 650,52 |

**Tabel** Lanjutan Tabel/*Continued Table* 12.1  
**Table**

|         | <b>Lapangan Usaha/Industry</b>  | <b>2016</b>      | <b>2017</b>      | <b>2018</b>      | <b>2019</b>      | <b>2020</b>      |
|---------|---|------------------|------------------|------------------|------------------|------------------|
|         | (1)   | (2)              | (3)              | (4)              | (5)              | (6)              |
| K       | Jasa Keuangan dan Asuransi/<br><i>Financial and Insurance<br/>Activities</i>  | 1 174,28         | 1 245,25         | 1 396,17         | 1 490,68         | 1 452,20         |
| L       | Real Estat/ <i>Real Estate Activities</i>   | 1 336,68         | 1 459,28         | 1 520,80         | 1 592,24         | 1 576,80         |
| M,N     | Jasa Perusahaan/ <i>Business<br/>Activities</i>   | 829,12           | 889,19           | 1 007,55         | 1 095,52         | 1 064,85         |
| O       | Administrasi Pemerintahan,<br>Pertahanan, dan Jaminan<br>Sosial Wajib/ <i>Public<br/>Administration and Defence;<br/>Compulsory Social Security</i> | 3 234,02         | 3 586,56         | 3 955,76         | 4 219,86         | 4 192,96         |
| P       | Jasa Pendidikan/ <i>Education</i>   | 956,48           | 1 036,32         | 1 103,83         | 1 163,14         | 1 163,72         |
| Q       | Jasa Kesehatan dan Kegiatan<br>Sosial/ <i>Human Health and Social<br/>Work Activities</i>   | 947,22           | 1 026,83         | 1 096,44         | 1 186,14         | 1 280,16         |
| R,S,T,U | Jasa Lainnya/ <i>Other Services<br/>Activities</i>  | 538,66           | 580,10           | 626,35           | 672,10           | 669,99           |
|         | <b>Produk Domestik Regional<br/>Bruto/<i>Gross Regional<br/>Domestic Product</i></b>  | <b>26 029,78</b> | <b>28 117,03</b> | <b>30 414,05</b> | <b>32 606,54</b> | <b>32,206,58</b> |

Sumber/*Source*: BPS, berbagai sensus, survei dan sumber lain/*BPS-Statistics Indonesia, various census, survey, and other sources*

**Tabel**  
**Table** 12.2

**Produk Domestik Regional Bruto Atas Dasar Harga Konstan 2010 Menurut Lapangan Usaha di Kota Jayapura (miliar rupiah), 2016–2020**  
**Gross Regional Domestic Product at 2010 Constant Market Prices by Industry in Jayapura Municipality (billion rupiahs), 2016–2020**

|   | <b>Lapangan Usaha/Industry</b>   | <b>2016</b> | <b>2017</b> | <b>2018</b> | <b>2019</b> | <b>2020</b> |
|---|--|-------------|-------------|-------------|-------------|-------------|
|   | (1)  | (2)         | (3)         | (4)         | (5)         | (6)         |
| A | Pertanian, Kehutanan, dan Perikanan/ <i>Agriculture, Forestry, and Fishing</i>   | 1 082,80    | 1 153,79    | 1 214,93    | 1 253,89    | 1 251,53    |
| B | Pertambangan dan Penggalian/ <i>Mining and Quarrying</i>   | 73,50       | 78,06       | 83,60       | 87,64       | 90,41       |
| C | Industri Pengolahan/ <i>Manufacturing</i>  | 501,39      | 537,82      | 568,51      | 574,05      | 553,74      |
| D | Pengadaan Listrik dan Gas/ <i>Electricity and Gas</i>  | 11,08       | 11,54       | 11,80       | 12,29       | 12,27       |
| E | Pengadaan Air; Pengelolaan Sampah, Limbah, dan Daur Ulang/ <i>Water Supply; Sewerage, Waste Management, and Remediation Activities</i>     | 28,40       | 29,41       | 30,72       | 30,72       | 30,73       |
| F | Konstruksi/ <i>Construction</i>  | 3 936,54    | 4 139,12    | 4 227,66    | 4 470,08    | 4 527,80    |
| G | Perdagangan Besar dan Eceran; Reparasi Mobil dan Sepeda Motor/ <i>Wholesale and Retail Trade; Repair of Motor Vehicles and Motorcycles</i> | 3 120,53    | 3 292,71    | 3 495,14    | 3 673,47    | 3 609,05    |
| H | Transportasi dan Pergudangan/ <i>Transportation and Storage</i>  | 998,62      | 1 083,91    | 1 167,46    | 1 249,22    | 938,61      |
| I | Penyediaan Akomodasi dan Makan Minum/ <i>Accommodation and Food Service Activities</i>   | 402,66      | 420,19      | 435,06      | 458,53      | 370,53      |
| J | Informasi dan Komunikasi/ <i>Information and Communication</i>   | 2 027,50    | 2 130,13    | 2 214,29    | 2 248,30    | 2 346,380   |

**Tabel** Lanjutan Tabel/*Continued Table* 12.2  
**Table**

|         | <b>Lapangan Usaha/Industry</b>  | <b>2016</b>      | <b>2017</b>      | <b>2018</b>      | <b>2019</b>      | <b>2020</b>      |
|---------|---|------------------|------------------|------------------|------------------|------------------|
|         | (1)   | (2)              | (3)              | (4)              | (5)              | (6)              |
| K       | Jasa Keuangan dan Asuransi/<br><i>Financial and Insurance<br/>Activities</i>  | 837,47           | 858,02           | 932,64           | 991,38           | 960,35           |
| L       | Real Estat/ <i>Real Estate Activities</i>   | 1 033,40         | 1 089,07         | 1 134,00         | 1 170,88         | 1 171,06         |
| M,N     | Jasa Perusahaan/ <i>Business<br/>Activities</i>   | 649,00           | 686,28           | 749,71           | 811,76           | 781,61           |
| O       | Administrasi Pemerintahan,<br>Pertahanan, dan Jaminan<br>Sosial Wajib/ <i>Public<br/>Administration and Defence;<br/>Compulsory Social Security</i> | 2 683,19         | 2 905,66         | 3 125,56         | 3 330,36         | 3 303,35         |
| P       | Jasa Pendidikan/ <i>Education</i>   | 870,60           | 931,34           | 990,24           | 1 034,63         | 1 014,73         |
| Q       | Jasa Kesehatan dan Kegiatan<br>Sosial/ <i>Human Health and Social<br/>Work Activities</i>   | 757,63           | 811,51           | 865,86           | 930,21           | 995,85           |
| R,S,T,U | Jasa Lainnya/ <i>Other Services<br/>Activities</i>  | 466,11           | 494,43           | 531,47           | 568,44           | 555,55           |
|         | <b>Produk Domestik Regional<br/>Bruto/<i>Gross Regional<br/>Domestic Product</i></b>  | <b>19 480,40</b> | <b>20 652,97</b> | <b>21 778,65</b> | <b>22 895,89</b> | <b>22 513,63</b> |

Sumber/*Source*: BPS, berbagai sensus, survei dan sumber lain/*BPS-Statistics Indonesia, various census, survey, and other sources*

**Tabel**  
**Table** 12.3

**Distribusi Persentase Produk Domestik Regional Bruto Atas Dasar Harga Berlaku Menurut Lapangan Usaha di Kota Jayapura, 2016–2020**  
**Percentage Distribution of Gross Regional Domestic Product at Current Market Prices by Industry in Jayapura Municipality, 2016–2020**

|   | Lapangan Usaha/ <i>Industry</i>  | 2016  | 2017  | 2018  | 2019  | 2020  |
|---|--|-------|-------|-------|-------|-------|
|   | (1)  | (2)   | (3)   | (4)   | (5)   | (6)   |
| A | Pertanian, Kehutanan, dan Perikanan/ <i>Agriculture, Forestry, and Fishing</i>   | 5,82  | 5,71  | 5,82  | 5,79  | 5,87  |
| B | Pertambangan dan Penggalian/ <i>Mining and Quarrying</i>   | 0,48  | 0,48  | 0,48  | 0,48  | 0,51  |
| C | Industri Pengolahan/ <i>Manufacturing</i>  | 2,58  | 2,63  | 2,66  | 2,57  | 2,53  |
| D | Pengadaan Listrik dan Gas/ <i>Electricity and Gas</i>  | 0,05  | 0,05  | 0,05  | 0,05  | 0,05  |
| E | Pengadaan Air; Pengelolaan Sampah, Limbah, dan Daur Ulang/ <i>Water Supply; Sewerage, Waste Management, and Remediation Activities</i>     | 0,13  | 0,13  | 0,12  | 0,12  | 0,12  |
| F | Konstruksi/ <i>Construction</i>  | 24,4  | 24,36 | 24,01 | 24,10 | 25,05 |
| G | Perdagangan Besar dan Eceran; Reparasi Mobil dan Sepeda Motor/ <i>Wholesale and Retail Trade; Repair of Motor Vehicles and Motorcycles</i> | 15,81 | 15,79 | 16,11 | 16,20 | 16,41 |
| H | Transportasi dan Pergudangan/ <i>Transportation and Storage</i>  | 5,11  | 5,21  | 5,23  | 5,43  | 4,15  |
| I | Penyediaan Akomodasi dan Makan Minum/ <i>Accommodation and Food Service Activities</i>   | 2,16  | 2,11  | 2,03  | 2,07  | 1,69  |
| J | Informasi dan Komunikasi/ <i>Information and Communication</i>   | 8,82  | 8,58  | 8,28  | 7,91  | 8,23  |
| K | Jasa Keuangan dan Asuransi/ <i>Financial and Insurance Activities</i>  | 4,51  | 4,43  | 4,59  | 4,60  | 4,51  |

**Tabel** Lanjutan Tabel/*Continued Table* 12.3  
**Table**

|         | <b>Lapangan Usaha/Industry</b>  | <b>2016</b> | <b>2017</b> | <b>2018</b> | <b>2019</b> | <b>2020</b> |
|---------|---|-------------|-------------|-------------|-------------|-------------|
|         | (1)   | (2)         | (3)         | (4)         | (5)         | (6)         |
| L       | Real Estat/ <i>Real Estate Activities</i>   | 5,14        | 5,19        | 5           | 4,92        | 4,90        |
| M,N     | Jasa Perusahaan/ <i>Business Activities</i>   | 3,19        | 3,16        | 3,31        | 3,38        | 3,31        |
| O       | Administrasi Pemerintahan, Pertahanan, dan Jaminan Sosial Wajib/ <i>Public Administration and Defence; Compulsory Social Security</i> | 12,42       | 12,76       | 13,01       | 13,04       | 13,02       |
| P       | Jasa Pendidikan/ <i>Education</i>   | 3,67        | 3,69        | 3,63        | 3,59        | 3,61        |
| Q       | Jasa Kesehatan dan Kegiatan Sosial/ <i>Human Health and Social Work Activities</i>  | 3,64        | 3,65        | 3,61        | 3,66        | 3,97        |
| R,S,T,U | Jasa Lainnya/ <i>Other Services Activities</i>  | 2,07        | 2,06        | 2,06        | 2,08        | 2,08        |
|         | <b>Produk Domestik Regional Bruto/<i>Gross Regional Domestic Product</i></b>  | <b>100</b>  | <b>100</b>  | <b>100</b>  | <b>100</b>  | <b>100</b>  |

Sumber/*Source*: BPS, berbagai sensus, survei dan sumber lain/*BPS-Statistics Indonesia, various census, survey, and other sources*

**Tabel**  
**Table** 12.4

**Laju Pertumbuhan Produk Domestik Regional Bruto Atas Dasar Harga Konstan 2010 Menurut Lapangan Usaha di Kota Jayapura (persen), 2017–2020**  
**Growth Rate of Gross Regional Domestic Product at 2010 Constant Market Prices by Industry in Jayapura Municipality (percent), 2017–2020**

|     | <b>Lapangan Usaha/Industry</b>   | <b>2016</b> | <b>2017</b> | <b>2018</b> | <b>2019</b> | <b>2020</b> |
|-----|--|-------------|-------------|-------------|-------------|-------------|
|     | (1)  | (2)         | (3)         | (4)         | (5)         | (6)         |
| A   | Pertanian, Kehutanan, dan Perikanan/ <i>Agriculture, Forestry, and Fishing</i>   | 7,14        | 6,56        | 5,30        | 3,21        | -0,19       |
| B   | Pertambangan dan Penggalian/ <i>Mining and Quarrying</i>   | 7,91        | 6,21        | 7,11        | 4,84        | 3,16        |
| C   | Industri Pengolahan/ <i>Manufacturing</i>  | 5,88        | 7,27        | 5,64        | 1,04        | -3,54       |
| D   | Pengadaan Listrik dan Gas/ <i>Electricity and Gas</i>  | 14,62       | 4,17        | 2,25        | 4,18        | -0,10       |
| E   | Pengadaan Air; Pengelolaan Sampah, Limbah, dan Daur Ulang/ <i>Water Supply; Sewerage, Waste Management, and Remediation Activities</i>     | 3,37        | 3,56        | 4,43        | 0,01        | 0,04        |
| F   | Konstruksi/ <i>Construction</i>  | 8,81        | 5,15        | 2,14        | 5,73        | 1,29        |
| G   | Perdagangan Besar dan Eceran; Reparasi Mobil dan Sepeda Motor/ <i>Wholesale and Retail Trade; Repair of Motor Vehicles and Motorcycles</i> | 6,60        | 5,52        | 6,15        | 5,10        | -1,75       |
| H   | Transportasi dan Pergudangan/ <i>Transportation and Storage</i>  | 8,33        | 8,54        | 7,71        | 7,00        | -24,86      |
| I   | Penyediaan Akomodasi dan Makan Minum/ <i>Accommodation and Food Service Activities</i>   | 6,18        | 4,35        | 3,54        | 5,39        | -19,19      |
| J   | Informasi dan Komunikasi/ <i>Information and Communication</i>   | 3,36        | 5,06        | 3,95        | 1,54        | 4,36        |
| K   | Jasa Keuangan dan Asuransi/ <i>Financial and Insurance Activities</i>  | 6,85        | 2,45        | 8,70        | 6,30        | -3,13       |
| L   | Real Estat/ <i>Real Estate Activities</i>  | 7,08        | 5,39        | 4,13        | 3,25        | 0,02        |
| M,N | Jasa Perusahaan/ <i>Business Activities</i>  | 5,62        | 5,74        | 9,24        | 8,28        | -3,71       |

**Tabel** Lanjutan Tabel/*Continued Table* 12.4  
**Table**

|         | <b>Lapangan Usaha/Industry</b>  | <b>2016</b> | <b>2017</b> | <b>2018</b> | <b>2019</b> | <b>2020</b>  |
|---------|---|-------------|-------------|-------------|-------------|--------------|
|         | (1)   | (2)         | (3)         | (4)         | (5)         | (6)          |
| 0       | Administrasi Pemerintahan, Pertahanan, dan Jaminan Sosial Wajib/ <i>Public Administration and Defence; Compulsory Social Security</i> | 3,36        | 5,06        | 3,95        | 1,54        | 4,36         |
| P       | Jasa Pendidikan/ <i>Education</i>   | 6,85        | 2,45        | 8,70        | 6,30        | -3,13        |
| Q       | Jasa Kesehatan dan Kegiatan Sosial/ <i>Human Health and Social Work Activities</i>  | 7,08        | 5,39        | 4,13        | 3,25        | 0,02         |
| R,S,T,U | Jasa Lainnya/ <i>Other Services Activities</i>  | 5,62        | 5,74        | 9,24        | 8,28        | -3,71        |
|         | <b>Produk Domestik Regional Bruto/<i>Gross Regional Domestic Product</i></b>  | <b>5,62</b> | <b>5,74</b> | <b>9,24</b> | <b>8,28</b> | <b>-3,71</b> |

Sumber/*Source*: BPS, berbagai sensus, survei dan sumber lain/*BPS-Statistics Indonesia, various census, survey, and other sources*



**Tabel**  
**Table** 12.5

**Produk Domestik Regional Bruto Atas Dasar Harga Berlaku Menurut Jenis Pengeluaran di Kota Jayapura (miliar rupiah), 2016–2020**  
**Gross Regional Domestic Product at Current Market Prices by Type of Expenditure in Jayapura Municipality (billion rupiahs), 2016–2020**

| <b>Jenis Pengeluaran</b><br><i>Type of Expenditure</i>                        | <b>2015</b>      | <b>2016</b>      | <b>2017</b>      | <b>2018</b>      | <b>2019</b>      |
|---|------------------|------------------|------------------|------------------|------------------|
| (1)   | (2)              | (3)              | (4)              | (5)              | (6)              |
| Pengeluaran Konsumsi Rumah Tangga<br><i>Household Consumption Expenditure</i> | 11 780,50        | 12 631,54        | 13 536,76        | 14 974,31        | 15 864,80        |
| Pengeluaran Konsumsi LNPRT<br><i>NPISH Consumption Expenditure</i>            | 1 654,56         | 1 823,51         | 2 021,78         | 2 317,69         | 2 790,58         |
| Pengeluaran Konsumsi Pemerintah<br><i>Government Consumption Expenditure</i>  | 9 632,52         | 10 607,96        | 11 635,76        | 12 347,42        | 12 909,96        |
| Pembentukan Modal Tetap Bruto<br><i>Gross Fixed Capital Formation</i>         | 10 408,35        | 11 416,25        | 12 239,06        | 12 841,77        | 13 759,14        |
| Perubahan Inventori<br><i>Changes in Inventories</i>                          | 38,19            | 43,46            | 40,61            | 38,64            | 37,09            |
| Net Ekspor Barang dan Jasa / Net Exports of Goods and Services                | -10 388,50       | -10 492,94       | -11 356,94       | -12 105,77       | -12 755,03       |
| <b>Produk Domestik Regional Bruto/Gross Regional Domestic Product</b>         | <b>23 125,61</b> | <b>26 029,78</b> | <b>28 117,03</b> | <b>30 414,05</b> | <b>32 606,54</b> |

Sumber/Source: BPS, berbagai sensus, survei dan sumber lain/BPS-Statistics Indonesia, various census, survey, and other sources

**Tabel**  
**Table** 12.6

**Produk Domestik Regional Bruto Atas Dasar Harga Konstan 2010 Menurut Jenis Pengeluaran di Kota Jayapura (miliar rupiah), 2016–2020**  
**Gross Regional Domestic Product at 2010 Constant Market Prices by Type of Expenditure in Jayapura Municipality (billion rupiahs), 2016–2020**

| <b>Jenis Pengeluaran</b><br><b>Type of Expenditure</b>                        | <b>2016</b>      | <b>2017</b>      | <b>2018</b>      | <b>2019</b>      | <b>2020</b>      |
|---|------------------|------------------|------------------|------------------|------------------|
| (1)   | (2)              | (3)              | (4)              | (5)              | (6)              |
| Pengeluaran Konsumsi Rumah Tangga<br><i>Household Consumption Expenditure</i> | 8 895,85         | 9 169,98         | 9 506,47         | 9 865,16         | 10 218,17        |
| Pengeluaran Konsumsi LNPRT<br><i>NPISH Consumption Expenditure</i>            | 1 183,49         | 1 252,64         | 1 335,04         | 1 429,55         | 1 652,43         |
| Pengeluaran Konsumsi Pemerintah<br><i>Government Consumption Expenditure</i>  | 7 552,85         | 7 979,31         | 8 479,24         | 8 510,84         | 8 761,85         |
| Pembentukan Modal Tetap Bruto<br><i>Gross Fixed Capital Formation</i>         | 7 916,63         | 8 459,22         | 8 844,37         | 9 109,76         | 9 542,17         |
| Perubahan Inventori<br><i>Changes in Inventories</i>                          | 17,41            | 18,44            | 16,09            | 14,58            | 13,53            |
| Ekspor Barang dan Jasa/ <i>Exports of Goods and Services</i>                  | 9 051,08         | 10 084,88        | 11 176,20        | 12 246,68        | 13 716,99        |
| <b>Produk Domestik Regional Bruto/Gross Regional Domestic Product</b>         | <b>18 166,64</b> | <b>19 480,40</b> | <b>20 652,97</b> | <b>21 778,65</b> | <b>22 896,82</b> |

Sumber/Source: BPS, berbagai sensus, survei dan sumber lain/BPS-Statistics Indonesia, various census, survey, and other sources

BIAK NUMFOR

KEPULAUAN YAPEN



**KOTA JAYAPURA  
MERUPAKAN DAERAH  
DENGAN INDEKS  
PEMBANGUNAN MANUSIA  
TERTINGGI DI PROVINSI  
PAPUA (80,16)**

20

40

60

80

**PENJELASAN TEKNIS**

1. Penduduk adalah semua orang yang berdomisili di suatu wilayah selama 6 bulan atau lebih dan atau mereka yang berdomisili kurang dari 6 bulan tetapi berniat menetap.
2. Laju pertumbuhan Produk Produk Domestik Bruto diperoleh dari perhitungan PDRB atas dasar harga konstan, diperoleh dengan cara mengurangi nilai PDRB pada tahun ke-n terhadap nilai pada tahun ke n-1 (tahun sebelumnya), kemudian dibagi dengan nilai pada tahun ke n-1, selanjutnya dikalikan dengan 100 persen. Laju pertumbuhan menunjukkan perkembangan agregat pendapatan dari satu waktu tertentu terhadap waktu sebelumnya.
3. Indeks Pembangunan Manusia adalah indeks komposit dari gabungan empat indikator yaitu angka harapan hidup, angka melek huruf, rata-rata lama sekolah dan pengeluaran perkapita.
4. Untuk mengukur kemiskinan, BPS menggunakan konsep kemampuan memenuhi kebutuhan dasar (basic needs approach). Dengan pendekatan ini, kemiskinan dipandang sebagai ketidakmampuan dari sisi ekonomi untuk memenuhi kebutuhan dasar makanan dan bukan makanan yang diukur dari

**TECHNICAL NOTES**

1. *Population are all residents of the entire an area who have stayed for six months or longer, and those who live less than six months but intend to stay.*
2. *Gross Domestic Product Growth Rate was obtained from the calculation of GDP at constant prices, obtained by subtracting the value of GDP in year n to the value in year n-1 (previous year), then divided by the value in year n-1, hereinafter multiplied by 100 percent. Growth rate of aggregate income from a certain year to earlier.*
3. *The Human Development Index is a composite index of four indicators are combined life expectancy, literacy rates, average length of school and spending per capita.*
4. *To measure poverty, BPS uses the concept of ability to meet basic needs (basic needs approach). With his approach, poverty is seen as an economic inability to meet the basic needs of food and non-food which is measured from the expenditure side. So the poor is the population had an average monthly per capita expenditure below the poverty line. The main data sources used are the National Economic Social Survey data (Susenas) Consumption Module Panel and Cor.*
5. *Poor people are residents who have an average expenditure per capita per month below the Poverty Line.*

sisi pengeluaran. Jadi Penduduk Miskin adalah penduduk yang memiliki rata-rata pengeluaran perkapita perbulan dibawah garis kemiskinan. Sumber data utama yang dipakai adalah data Survei Sosial Ekonomi Nasional (Susenas) Panel Modul Konsumsi dan Kor.

5. Penduduk miskin adalah penduduk yang memiliki rata-rata pengeluaran per kapita per bulan dibawah Garis Kemiskinan.
6. Garis Kemiskinan Makanan (GKM) merupakan nilai pengeluaran kebutuhan minimum makanan yang disetarakan dengan 2.100 kkalori per kapita perhari. Garis Kemiskinan Non-Makanan (GKNM) adalah kebutuhan minimum untuk perumahan, sandang, pendidikan, kesehatan dan kebutuhan dasar lainnya.

6. *The Foods Poverty Line (GKM) is the value of minimum food expenditure requirements comparable to 2100 k calories per capita per day. Non Foods Poverty Line (GKNM) is the expenditure for the minimum requirements for housing, clothing, education, health and other basic*

**ULASAN**

Berdasarkan hasil proyeksi data sensus penduduk tahun 2010, kabupaten/kota yang memiliki jumlah penduduk terbanyak pada tahun 2020 adalah Kota Jayapura yakni sebanyak 300.192 ribu jiwa. Sementara kabupaten/kota yang memiliki jumlah penduduk terendah adalah Kabupaten Supiori yaitu 20.710 jiwa.

Ukuran kemiskinan yang digunakan adalah jumlah penduduk miskin yang diperoleh dari data Survei Sosial Ekonomi Nasional (SUSENAS). Pada tahun 2020, dibanding kabupaten/kota lain di Provinsi Papua, Kabupaten Supiori memiliki penduduk miskin ketiga terendah yaitu sebesar 7,97 ribu jiwa, setelah Kabupaten Sarmi pada urutan pertama dan Kabupaten Mamberamo Raya pada urutan kedua.

Kemajuan pembangunan manusia diukur berdasarkan Indeks Pembangunan Manusia (IPM). Tahun 2020, IPM tertinggi terdapat di Kota Jayapura yaitu 80,16, sementara IPM terendah terdapat di Kabupaten Kabupaten Nduga yaitu 30,75.

**DESCRIPTION**

*Based on the projection of Population Census data 2010, in 2020 the municipality which has the biggest population is Jayapura Municipality of 300.192 thousand people. While the municipality has the lowest number of population is Supiori Regency of which has 20.710 people.*

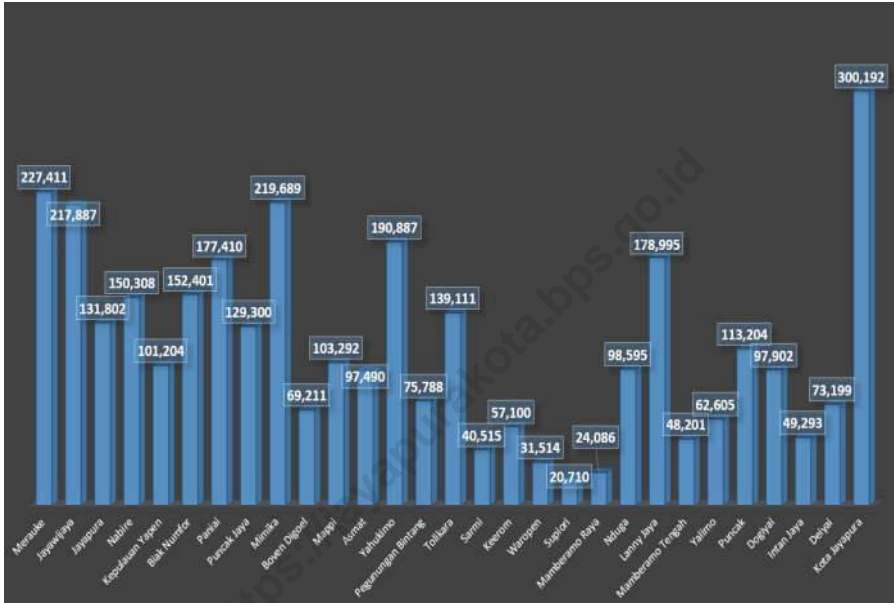
*Poverty measure which is used is the number of poor people that the data is obtained from the National Socio Economic Survey (SUSENAS). In 2020, compared to the other municipality in Papua Province, Supiory Regency have the third lowest poverty 7,97 thousand people. After Sarmi Regency in the first place and Mamberamo Raya Regency in the second place.*

*The progress of Human development is measured by the Human Development Index (HDI). In 2020, the highest HDI was in Jayapura municipality (84,75), while the lowest HDI where in Nduga Regency is 30,75.*

<https://jayapurakota.bps.go.id>

**Gambar** 13.1  
**Figures**

**Jumlah Penduduk Menurut Kabupaten/Kota di Provinsi Papua (ribu), 2020**  
**Population by Regency/Municipality in Papua Province (thousand), 2020**

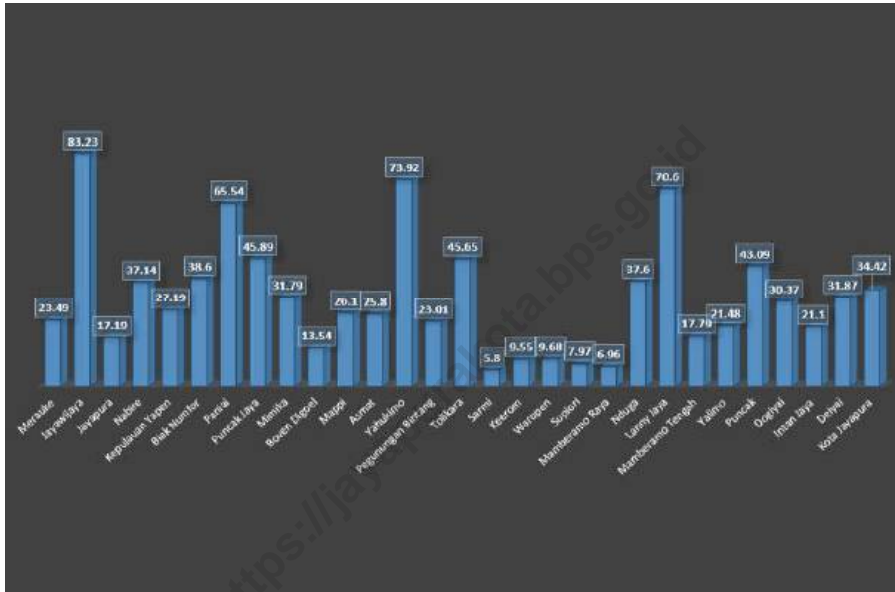


Sumber/Source: BPS/BPS-Statistics Indonesia



**Gambar** 13.2  
**Figures**

**Jumlah Penduduk Miskin Menurut Kabupaten/Kota di Provinsi Papua (ribu), 2020**  
**Number of Poor Population by Regency/Municipality in Papua Province (thousand), 2020**



Sumber/Source: BPS/BPS-Statistics Indonesia

**Tabel**  
**Table** 13.1**Jumlah Penduduk Menurut Kabupaten/Kota di Provinsi Papua (ribu), 2016–2020**  
**Population by Regency/Municipality in Papua Province (thousand), 2016–2020**

| <b>Kabupaten/Kota<br/>Regency/Municipality</b> | <b>2016</b> | <b>2017</b> | <b>2018</b> | <b>2019</b> | <b>2020</b> |
|--|-------------|-------------|-------------|-------------|-------------|
| (1)  | (2)         | (3)         | (4)         | (5)         | (6)         |
| <b>Kabupaten/Regency</b>                       |             |             |             |             |             |
| Merauke  | 216 585     | 220 006     | 223 389     | 225 714     | 227 411     |
| Jayawijaya                                     | 206 320     | 210 229     | 212 811     | 214 994     | 217 887     |
| Jayapura                                       | 121 410     | 123 780     | 125 975     | 128 587     | 131 802     |
| Nabire   | 140 178     | 142 795     | 145 101     | 147 921     | 150 308     |
| Kepulauan Yapen                                | 91 404      | 93 114      | 95 007      | 97 412      | 101 204     |
| Biak Numfor                                    | 139 171     | 141 801     | 144 697     | 148 404     | 152 401     |
| Paniai   | 164 280     | 167 325     | 170 193     | 173 392     | 177 410     |
| Puncak Jaya                                    | 115 310     | 119 779     | 123 591     | 126 113     | 129 300     |
| Mimika   | 201 677     | 205 591     | 210 413     | 215 493     | 219 689     |
| Boven Digoel                                   | 63 020      | 64 674      | 66 209      | 67 717      | 69 211      |
| Mappi  | 91 876      | 93 592      | 94 671      | 99 599      | 103 292     |
| Asmat  | 88 578      | 90 316      | 92 909      | 95 606      | 97 490      |
| Yahukimo                                       | 181 326     | 184 217     | 187 021     | 189 092     | 190 887     |
| Pegunungan Bintang                             | 71 710      | 72 511      | 73 473      | 74 396      | 75 788      |
| Tolikara                                       | 131 323     | 133 786     | 136 576     | 137 695     | 139 111     |
| Sarmi  | 36 797      | 37 511      | 38 210      | 39 406      | 40 515      |
| Keerom   | 53 694      | 54 130      | 55 018      | 55 799      | 57 100      |
| Waropen  | 28 395      | 28 803      | 29 480      | 30 612      | 31 514      |
| Supiori  | 18 186      | 18 486      | 19 104      | 20 018      | 20 710      |

**Tabel** Lanjutan Tabel/*Continued Table* 13.1  
**Table**

| <b>Kabupaten/Kota<br/>Regency/Municipality</b> | <b>2016</b>      | <b>2017</b>      | <b>2018</b>      | <b>2019</b>      | <b>2020</b>      |
|--|------------------|------------------|------------------|------------------|------------------|
| (1)  | (2)              | (3)              | (4)              | (5)              | (6)              |
| Mamberamo Raya                                 | 21 523           | 21 821           | 22 313           | 23 307           | 24 086           |
| Nduga  | 94 173           | 95 885           | 97 012           | 97 517           | 98 595           |
| Lanny Jaya                                     | 172 625          | 174 782          | 176 687          | 177 682          | 178 995          |
| Mamberamo Tengah                               | 46 321           | 46 696           | 47 487           | 48 090           | 48 201           |
| Yalimo   | 58 891           | 59 778           | 60 822           | 61 115           | 62 605           |
| Puncak   | 103 624          | 105 521          | 107 822          | 111 182          | 113 204          |
| Dogiyai  | 92 190           | 93 809           | 94 997           | 96 590           | 97 902           |
| Intan Jaya                                     | 45 917           | 47 300           | 48 318           | 48 812           | 49 293           |
| Deiyai   | 69 381           | 70 620           | 72 206           | 72 486           | 73 199           |
| <b>Kota/Municipality</b>                       |                  |                  |                  |                  |                  |
| Jayapura                                       | 283 490          | 288 786          | 293 690          | 297 775          | 300 192          |
| <b>Papua</b>                                   | <b>3 149 375</b> | <b>3 207 444</b> | <b>3 265 202</b> | <b>3 322 526</b> | <b>3 379 302</b> |

Sumber/Source: BPS/BPS-Statistics Indonesia

**Tabel**  
**Table** 13.2

**Laju Pertumbuhan Produk Domestik Regional Bruto Atas Dasar Harga Konstan 2010 Menurut Kabupaten/Kota di Provinsi Papua (persen), 2016–2020**  
**Rate of Growth of Gross Regional Domestic Products at Constant 2010 Prices by Regency/Municipality in Papua Province (percent), 2016–2020**

| <b>Kabupaten/Kota</b><br><b>Regency/Municipality</b> | <b>2016</b> | <b>2017</b> | <b>2018</b> | <b>2019</b> | <b>2020</b> |
|--|-------------|-------------|-------------|-------------|-------------|
| (1)  | (2)         | (3)         | (4)         | (5)         | (6)         |
| <b>Kabupaten/Regency</b>                             |             |             |             |             |             |
| Merauke  | 5,93        | 7,66        | 7,46        | 8,11        | 7,57        |
| Jayawijaya   | 2,98        | 4,67        | 5,51        | 6,34        | 4,97        |
| Jayapura   | 5,76        | 8,54        | 7,01        | 7,69        | 7,69        |
| Nabire   | 4,6         | 6,79        | 6,1         | 5,83        | 4,83        |
| Kepulauan Yapen                                      | 1,86        | 5,41        | 4,64        | 4,55        | 4,73        |
| Biak Numfor  | 2,6         | 4,06        | -4,57       | 0,42        | 2,18        |
| Paniai   | 1,89        | 6,73        | 4,76        | 6,49        | 3,84        |
| Puncak Jaya  | 0,66        | 4,6         | 3,73        | 4,52        | 4,29        |
| Mimika   | 44,26       | 13,51       | 3,69        | 10,27       | -38,52      |
| Boven Digoel   | 2,21        | 4,74        | 4,07        | 3,45        | 2,42        |
| Mappi  | 1,13        | 6,92        | 7,03        | 6,31        | 6,11        |
| Asmat  | 0,95        | 6,18        | 5,85        | 5,77        | 4,72        |
| Yahukimo   | 0,96        | 4,61        | 6,05        | 5,47        | 4,98        |
| Pegunungan Bintang                                   | 0,88        | 6,49        | 6,05        | 5,28        | 4,74        |
| Tolikara   | 0,69        | 4,58        | 4,6         | 4,63        | 3,92        |
| Sarmi  | 1,1         | 6,71        | 7,1         | 6,24        | 5,93        |
| Keerom   | 1,28        | 5,79        | 4,85        | 4,19        | 3,92        |

**Tabel** Lanjutan Tabel/*Continued Table* 13.2  
**Table**

| <b>Kabupaten/Kota<br/>Regency/Municipality</b> | <b>2016</b> | <b>2017</b> | <b>2018</b> | <b>2019</b> | <b>2020</b> |
|--|-------------|-------------|-------------|-------------|-------------|
| (1)  | (2)         | (3)         | (4)         | (5)         | (6)         |
| Waropen  | 0,88        | 9,46        | 7,72        | 7,18        | 5,43        |
| Supiori  | 0,5         | 4,43        | 4,01        | 4,18        | 4,34        |
| Mamberamo Raya                                 | 0,61        | 8,08        | 6,45        | 5,9         | 5,88        |
| Nduga  | 0,48        | 6,73        | 7,25        | 5,74        | 4,84        |
| Lanny Jaya                                     | 0,73        | 5,81        | 5,39        | 5,27        | 5,16        |
| Mamberamo Tengah                               | 0,47        | 5,72        | 5,66        | 5,11        | 4,94        |
| Yalimo   | 0,46        | 6,83        | 5,19        | 6,49        | 5,49        |
| Puncak   | 0,5         | 7,32        | 6,67        | 6,72        | 4,8         |
| Dogiyai  | 0,55        | 6,9         | 5,88        | 5,86        | 5,73        |
| Intan Jaya                                     | 0,5         | 7,17        | 3,66        | 2,79        | 2,72        |
| Deiyai   | 0,53        | 7,91        | 4,8         | 3,43        | 3,74        |
| <b>Kota/Municipality</b>                       |             |             |             |             |             |
| Jayapura                                       | 14,05       | 7,23        | 6,02        | 5,45        | 5,13        |
| <b>Papua</b>                                   |             |             |             |             |             |

Sumber/Source: BPS/BPS-Statistics Indonesia

**Tabel**  
**Table** 13.3**Jumlah Penduduk Miskin Menurut Kabupaten/Kota di  
Provinsi Papua (ribu), 2016–2020**  
**Number of Poor Population by Regency/Municipality in  
Papua Province (thousand), 2016–2020**

| Kabupaten/Kota<br>Regency/Municipality | 2016  | 2017  | 2018  | 2019  | 2020  |
|--|-------|-------|-------|-------|-------|
| (1)                                    | (2)   | (3)   | (4)   | (5)   | (6)   |
| <b>Kabupaten/Regency</b>               |       |       |       |       |       |
| Merauke                                | 24,28 | 24,06 | 23,72 | 23,49 | 22,89 |
| Jayawijaya                             | 83    | 81,94 | 82,9  | 83,23 | 81,71 |
| Jayapura                               | 16,76 | 16,31 | 17,19 | 17,19 | 16,61 |
| Nabire                                 | 36,99 | 36,68 | 37,06 | 37,14 | 36,75 |
| Kepulauan Yapen                        | 25,53 | 25,35 | 26,3  | 27,19 | 27,04 |
| Biak Numfor                            | 38,1  | 36,63 | 37,93 | 38,60 | 38,02 |
| Paniai                                 | 65,18 | 63,38 | 64,45 | 65,54 | 65,98 |
| Puncak Jaya                            | 44,27 | 44,16 | 45,51 | 45,89 | 46,07 |
| Mimika                                 | 30,12 | 31,15 | 31,18 | 31,79 | 31,75 |
| Boven Digoel                           | 13,38 | 13,1  | 13,7  | 13,54 | 13,86 |
| Mappi                                  | 24,82 | 24,31 | 25,21 | 26,10 | 26,91 |
| Asmat                                  | 24,97 | 25,05 | 26,02 | 25,80 | 25,12 |
| Yahukimo                               | 74,54 | 73,27 | 74,02 | 73,92 | 71,76 |
| Pegunungan Bintang                     | 22,79 | 22,41 | 22,81 | 23,01 | 23,03 |
| Tolikara                               | 45,33 | 44,47 | 45,54 | 45,65 | 44,88 |
| Sarmi                                  | 5,13  | 5,23  | 5,67  | 5,80  | 5,70  |
| Keerom                                 | 9,26  | 9,14  | 9,4   | 9,55  | 9,42  |
| Waropen                                | 8,97  | 9,03  | 9,26  | 9,68  | 9,44  |
| Supiori                                | 6,99  | 7,09  | 7,76  | 7,97  | 7,78  |

**Tabel** Lanjutan Tabel/*Continued Table* 13.3  
**Table**

| <b>Kabupaten/Kota<br/>Regency/Municipality</b> | <b>2016</b>   | <b>2017</b>   | <b>2018</b>   | <b>2019</b>   | <b>2020</b>   |
|--|---------------|---------------|---------------|---------------|---------------|
| (1)  | (2)           | (3)           | (4)           | (5)           | (6)           |
| Mamberamo Raya                                 | 6,42          | 6,63          | 6,94          | 6,96          | 6,98          |
| Nduga  | 36,72         | 36,07         | 37,14         | 37,60         | 36,54         |
| Lanny Jaya                                     | 72,13         | 69,78         | 71,08         | 70,60         | 68,62         |
| Mamberamo Tengah                               | 17,88         | 17,2          | 17,75         | 17,79         | 17,72         |
| Yalimo   | 21,36         | 21,18         | 21,64         | 21,48         | 20,84         |
| Puncak   | 40,53         | 40,17         | 42,1          | 43,09         | 42,43         |
| Dogiyai  | 29,15         | 28,75         | 29,32         | 30,37         | 28,31         |
| Intan Jaya                                     | 20,53         | 20,29         | 20,8          | 21,10         | 20,46         |
| Deiyai   | 31,72         | 31,33         | 31,5          | 31,87         | 30,98         |
| <b>Kota/Municipality</b>                       |               |               |               |               |               |
| Jayapura                                       | 34,48         | 33,51         | 33,74         | 34,42         | 33,80         |
| <b>Papua</b>                                   | <b>911,33</b> | <b>897,69</b> | <b>917,63</b> | <b>926,36</b> | <b>911,37</b> |

Sumber/Source: BPS/BPS-Statistics Indonesia

**Tabel**  
**Table** 13.4**Indeks Pembangunan Manusia Menurut Kabupaten/Kota  
di Provinsi Papua, 2016–2020**  
*Human Development Index by Regency/Municipality in  
Papua Province, 2016–2020*

| Kabupaten/Kota<br>Regency/Municipality | 2016  | 2017  | 2018  | 2019  | 2020  |
|--|-------|-------|-------|-------|-------|
| (1)                                    | (2)   | (3)   | (4)   | (5)   | (6)   |
| <b>Kabupaten/Regency</b>               |       |       |       |       |       |
| Merauke                                | 67,75 | 68,09 | 68,64 | 69,38 | 69,98 |
| Jayawijaya                             | 54,18 | 54,96 | 55,99 | 56,82 | 57,79 |
| Jayapura                               | 70,04 | 70,5  | 70,97 | 71,25 | 71,84 |
| Nabire                                 | 66,49 | 66,64 | 67,11 | 67,7  | 68,53 |
| Kepulauan Yapen                        | 65,28 | 65,55 | 66,07 | 67    | 67,76 |
| Biak Numfor                            | 70,85 | 71,13 | 71,56 | 71,96 | 72,57 |
| Paniai                                 | 54,2  | 54,34 | 54,91 | 55,83 | 56,58 |
| Puncak Jaya                            | 44,87 | 45,49 | 46,57 | 47,39 | 48,33 |
| Mimika                                 | 70,89 | 71,64 | 72,42 | 73,15 | 74,13 |
| Boven Digoel                           | 59,02 | 59,35 | 60,14 | 60,83 | 61,51 |
| Mappi                                  | 56,11 | 56,54 | 57,1  | 57,72 | 58,3  |
| Asmat                                  | 46,62 | 47,31 | 48,49 | 49,37 | 50,37 |
| Yahukimo                               | 46,63 | 47,13 | 47,95 | 48,51 | 49,25 |
| Pegunungan Bintang                     | 40,91 | 41,9  | 43,24 | 44,22 | 45,21 |
| Tolikara                               | 46,38 | 47,11 | 47,89 | 48,85 | 49,68 |
| Sarmi                                  | 60,99 | 61,27 | 62,31 | 63    | 63,45 |
| Keerom                                 | 63,43 | 64,1  | 64,99 | 65,75 | 66,59 |
| Waropen                                | 62,35 | 63,1  | 64,08 | 64,8  | 65,34 |
| Supiori                                | 60,09 | 60,59 | 61,23 | 61,84 | 62,3  |



**Tabel** Lanjutan Tabel/*Continued Table* 13.4  
**Table**

| <b>Kabupaten/Kota<br/>Regency/Municipality</b> | <b>2016</b>  | <b>2017</b>  | <b>2018</b>  | <b>2019</b>  | <b>2020</b>  |
|--|--------------|--------------|--------------|--------------|--------------|
| (1)  | (2)          | (3)          | (4)          | (5)          | (6)          |
| Mamberamo Raya                                 | 48,29        | 49           | 50,25        | 51,24        | 52,2         |
| Nduga  | 25,47        | 26,56        | 27,87        | 29,42        | 30,75        |
| Lanny Jaya                                     | 44,18        | 45,16        | 46,49        | 47,34        | 48,00        |
| Mamberamo Tengah                               | 43,55        | 44,15        | 45,5         | 46,41        | 47,23        |
| Yalimo   | 44,32        | 44,95        | 46,19        | 47,13        | 48,08        |
| Puncak   | 39,41        | 39,96        | 41,06        | 41,81        | 42,7         |
| Dogiyai  | 52,78        | 53,32        | 54,04        | 54,44        | 55,41        |
| Intan Jaya                                     | 44,35        | 44,82        | 45,68        | 46,55        | 47,51        |
| Deiyai   | 48,28        | 48,5         | 49,07        | 49,55        | 50,11        |
| <b>Kota/Municipality</b>                       |              |              |              |              |              |
| Jayapura                                       | 78,05        | 78,56        | 79,23        | 79,58        | 80,16        |
| <b>Papua</b>                                   | <b>57,25</b> | <b>58,05</b> | <b>59,09</b> | <b>60,06</b> | <b>60,84</b> |

Sumber/Source: BPS/BPS-Statistics Indonesia



Sensus  
Penduduk  
2020

#MencatatIndonesia

# DATA

MENCERDASKAN BANGSA

*Enlighten The Nation*



**BADAN PUSAT STATISTIK  
KOTA JAYAPURA  
BPS-STATISTICS OF JAYAPURA MUNICIPALITY**

Jl. Dewi Sartika No.2 Abepura 99351  
Telp.: (0967) 581336  
Homepage: <http://jayapurakota.bps.go.id>  
E-mail: [bps9471@bps.go.id](mailto:bps9471@bps.go.id)

ISBN 978-602-5524-47-9



9 786025 524479