



Taman
PATTIMURA

<https://ainp21.com>

KOTA AMBON DALAM ANGKA 2021

Ambon Municipality in Figures 2021





KOTA AMBON DALAM ANGKA 2021

Ambon Municipality in Figures 2021

KOTA AMBON DALAM ANGKA
Ambon Municipality in Figures
2021

ISSN: 0215-6849

No. Publikasi/*Publication Number*: 81710.2102

Katalog /*Catalog*: 1102001.8171

Ukuran Buku/*Book Size*: 14,8 cm x 21 cm

Jumlah Halaman/*Number of Pages* : xlvi + 420 hal/*pages*

Naskah/*Manuscript*:

BPS Kota Ambon

BPS-Statistics of Ambon Municipality

Penyunting/*Editor*:

BPS Kota Ambon

BPS-Statistics of Ambon Municipality

Gambar Kover/*Cover Design*:

Fungsi Integrasi Pengolahan dan Diseminasi Statistik

Function of Integration Processing and Statistics Dissemination

Ilustrasi Kover/*Cover Illustration*:

Fungsi Integrasi Pengolahan dan Diseminasi Statistik

Function of Integration Processing and Statistics Dissemination

Penghargaan untuk icon dan vector/*credit for icons and vectors* : www.freepik.com

Diterbitkan oleh/*Published by*:

©BPS Kota Ambon/*BPS-Statistics of Ambon Municipality*

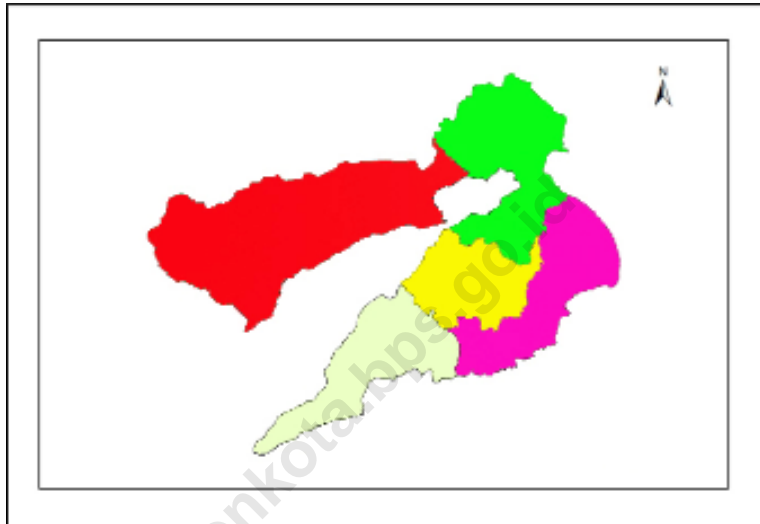
Dicetak oleh/*Printed by*:

©BPS Kota Ambon/*BPS-Statistics of Ambon Municipality*

Dilarang mengumumkan, mendistribusikan, mengomunikasikan, dan/atau menggandakan sebagian atau seluruh isi buku ini untuk tujuan komersil tanpa izin tertulis dari Badan Pusat Statistik.

Prohibited to announce, distribute, communicate, and/or copy part or all of this book for commercial purpose without permission from BPS-Statistics Indonesia.

PETA WILAYAH KOTA AMBON
MAP OF AMBON MUNICIPALITY



KEPALA BPS KOTA AMBON
CHIEF STATISTICIAN OF AMBON MUNICIPALITY



Ir. CHATERINA H. PERSULESSY



KATA PENGANTAR

Puji syukur ke hadirat Tuhan Yang Maha Kuasa, atas perkenan-Nya publikasi Kota Ambon Dalam Angka 2021 berhasil kami terbitkan meskipun di tengah kondisi pandemi. Kota Ambon Dalam Angka 2021 merupakan seri publikasi tahunan BPS Kota Ambon yang menyajikan beragam jenis data yang bersumber dari BPS dan institusi lain sebagai bentuk pemenuhan kebutuhan data di Kota Ambon. Publikasi ini memuat gambaran umum tentang keadaan geografi dan iklim, pemerintahan, serta perkembangan kondisi sosial-demografi dan perekonomian di Ambon. Untuk memudahkan pemahaman dan pemanfaatan data, disertakan juga penjelasan teknis dari setiap jenis statistik yang disajikan.

Jadwal terbit Publikasi Kota Ambon Dalam Angka sejak tahun 2021 lebih cepat dibandingkan tahun-tahun sebelumnya. Seiring dengan meningkatnya kebutuhan konsumen data, publikasi Kota Ambon Dalam Angka akan terus mengalami penyempurnaan baik struktur maupun muatannya. Sejak tahun 2014, urutan penyajian tabel statistik menurut kecamatan disesuaikan dengan Peraturan Kepala Badan Pusat Statistik Nomor 40 Tahun 2014. Untuk mempermudah akses terhadap publikasi Kota Ambon Dalam Angka dan tabel-tabel berdasarkan subjek, maka Publikasi Kota Ambon Dalam Angka 2021 bisa dibaca dan diunduh melalui website BPS Kota Ambon (ambonkota.bps.go.id) tanpa berbayar.

Publikasi ini dapat terwujud berkat kerja sama dan partisipasi dari berbagai pihak. Kepada semua pihak yang telah memberikan kontribusi, kami sampaikan penghargaan dan terima kasih. Semoga publikasi yang disajikan bermanfaat bagi pengguna untuk berbagai keperluan. Kami mengharapkan tanggapan dan saran dari para pengguna publikasi ini untuk perbaikan pada edisi yang akan datang.

Ambon, Februari 2021
Kepala Badan Pusat Statistik
Kota Ambon

Ir. CHATERINA H. PERSULESSY



PREFACE

Praise be to the presence of The Almighty God, for His approval, the publication of Ambon Municipality in Figures 2021 was successfully published even in the midst of a pandemic condition. Ambon Municipality in Figures 2021 is an Statistics of Ambon Municipality annual publication series that presents various types of data sourced from Statistics of Indonesia and other institutions. This publication contains a general description of geography and climate, governance, and the development of socio-demographic and economic conditions in Indonesia. To facilitate the understanding and utilization of data, technical explanations are also included of each type of statistics presented.

The schedule for Ambon Municipality in Figures since 2021 is faster than in previous years. Along with the increasing needs of data consumers, Ambon Municipality in Figures will continue to improve both the structure and content. Since 2014, the order in which statistical tables are presented by subdistrict has been adjusted to the Head of the Central Statistics Agency Number 40 of 2014. To facilitate access to Ambon Municipality in Figures 2021 publications and tables by subject, Ambon Municipality in Figures 2021 can be read and downloaded via the BPS-Statistics Ambon Municipality's Website (ambonkota.bps.go.id) for free.

This publication can be realized thanks to the cooperation and participation of various parties. To all those who have contributed, we extend our appreciation and thanks. Hopefully the publications presented are useful for users for various purposes. We look forward to your comments and suggestions from users of this publication for improvement in future editions.

Ambon, Februari 2021
Chief Statistician of
Ambon Municipality

Ir. CHATERINA H. PERSULESSY

DAFTAR ISI / CONTENTS

| | Halaman <i>Page</i> |
|--|------------------------|
| Kata Pengantar/ <i>Preface</i> | vii |
| Daftar Isi/ <i>Contents</i> | ix |
| Daftar Tabel/ <i>List of Tables</i> | xi |
| Daftar Gambar/ <i>List of Figures</i> | xliii |
| Penjelasan Umum/ <i>Explanatory Notes</i> | xliii |
| Daftar Singkatan/ <i>List of Abbreviations</i> | xlv |
| Statistik Kunci/ <i>Key Statistics</i> | xlvi |
| | |
| 1. Geografi dan Iklim/ <i>Geography and Climate</i> | 1 |
| 2. Pemerintahan/ <i>Government</i> | 27 |
| 3. Penduduk dan Ketenagakerjaan/ <i>Population and Employment</i> | 69 |
| 4. Sosial dan Kesejahteraan Rakyat/ <i>Social and Welfare</i> | 93 |
| 5. Pertanian, Kehutanan, Peternakan, dan Perikanan/ <i>Agriculture, Forestry, Livestock, and Fishery</i> | 211 |
| 6. Pertambangan dan Energi/ <i>Mining and Energy</i> | 261 |
| 7. Pariwisata/ <i>Tourism</i> | 275 |
| 8. Transportasi dan Telekomunikasi/ <i>Transportation and Telecommunication</i> | 297 |
| 9. Perbankan, Koperasi, dan Harga-harga/ <i>Banking, Cooperatives, and Prices</i> | 335 |
| 10. Konsumsi dan Pengeluaran/ <i>Consumption and Expenditures</i> | 371 |
| 11. Perdagangan/ <i>Trade</i> | 379 |
| 12. Sistem Neraca Regional/ <i>System of Regional Accounts</i> | 393 |
| 13. Perbandingan antar Kabupaten atau Kota/ <i>Regency/Municipal Comparison</i> | 411 |

DAFTAR TABEL/LIST OF TABLES

| | Halaman <i>Page</i> |
|---|------------------------|
| 1. GEOGRAFI DAN IKLIM/GEOGRAPHY AND CLIMATE | 1 |
| 1.1 KEADAAN GEOGRAFI/GEOGRAPHY CONDITION..... | 6 |
| 1.1.1 Luas Daerah dan Jumlah Pulau Menurut Kecamatan, di Kota Ambon 2020 | 6 |
| <i>Total Area and Number of Islands by Subdistrict, in Ambon Municipality 2020</i> | 6 |
| 1.1.2 Tinggi Wilayah dan Jarak ke Ibukota menurut Kecamatan di Kota Ambon, 2020 | 8 |
| <i>Altitude and Distance to the Capital of Municipality by Subdistrict in Ambon Municipality, 2020.....</i> | 8 |
| 1.1.3 Letak dan Batas Wilayah Kota Ambon, 2020 | 9 |
| <i>Position and Borders of Ambon Municipality,2020.....</i> | 9 |
| 1.1.4 Luas Daratan Kota Ambon Menurut Kecamatan Dirinci per Desa/... Kelurahan, 2020..... | 10 |
| <i>Land Area of Ambon Municipality by Subdistrict and Village/ Kelurahans,2020.....</i> | 10 |
| 1.1.5 Jarak dari Desa/Kelurahan ke Ibukota Kecamatan di Kota Ambon, 2020 | 13 |
| <i>Distance between Villages/Kelurahans to their Subdistrict's Capital in Ambon Municipality ,2020.....</i> | 13 |
| 1.1.6 Jarak dari Ibukota Kecamatan ke Ibukota Kota Ambon, 2020..... | 16 |
| <i>Distance between Subdistrict Capital Town to the Capital Town of Ambon Municipality, 2020.....</i> | 16 |
| 1.1.7 Jarak dari Ibukota Kecamatan ke Ibukota Kota Ambon, 2020..... | 17 |
| <i>Distance between Subdistrict Capital Town to the Capital Town of Ambon Municipality, 2020.....</i> | 17 |
| 1.1.8 Lokasi Pengelompokan Wilayah Daratan di Kota Ambon,2020..... | 18 |
| <i>Location Based on the Classification of Hinterland in Ambon Municipality, 2020.....</i> | 18 |
| 1.1.9 Nama dan Tinggi Gunung di Kota Ambon Menurut Kecamatan..... | 19 |
| <i>Name and Height of Mountains in Ambon Municipality by Subdistrict</i> | 19 |

| | | |
|------------|--|-----------|
| 1.2 | KEADAAN IKLIM/CLIMATE CONDITION | 20 |
| 1.2.1 | Pengamatan Unsur Iklim Menurut Bulan di Stasiun Meteorologi Pattimura, 2020 | 20 |
| | <i>Observation of Climate Elements By Months at Pattimura Meteorology Station, 2020.....</i> | 20 |
| 1.2.2 | Jumlah Kejadian Gempabumi Per Bulan yang Dirasakan dan Tidak Dirasakan yang Tercatat di Stasiun Geofisika Kelas I Ambon, 2020.... | 23 |
| | <i>Number of Earthquake Events by Month Perceived and Not Felt recorded In Geophysics Station of Ambon, 2020.....</i> | 23 |
| 1.2.3 | Jumlah Kejadian Gempabumi Berdasarkan Magnitudo yang Tercatat di Stasiun Geofisika Kelas I Ambon, 2020 | 24 |
| | <i>Number of Earthquake Events Magnitude recorded In Geophysics Station of Ambon, 2020.....</i> | 24 |
| 1.2.4 | Jumlah Kejadian Gempa bumi Berdasarkan Kedalaman Hiposenter yang Tercatat di Stasiun Geofisika Kelas I Ambon, 2020 . | 25 |
| | <i>Number of Earthquake Events based on Hippocentrum Depth recorded In Geophysics Station of Ambon, 2020.....</i> | 25 |
| 2. | PEMERINTAHAN/GOVERNMENT | 27 |
| 2.1 | WILAYAH ADMINISTRATIF/ADMINISTRATIVE AREA..... | 32 |
| 2.1.1 | Jumlah Desa ¹ /Kelurahan Menurut Kecamatan di Kota Ambon, 2016–2020..... | 32 |
| | <i>Number of Villages¹/Kelurahan by Subdistrict in Ambon Municipality, 2016–2020</i> | 32 |
| 2.1.2 | Banyaknya Negeri, Desa, Kelurahan, Dusun, Rukun Warga dan Rukun Tetangga Menurut Kecamatan di Kota Ambon, 2020 | 33 |
| | <i>Number of Negeri, Village, Kelurahan, Dusun, Rukun Warga and Rukun Tetangga by Subdistrict in Ambon Municipality, 2020.....</i> | 33 |
| 2.1.3 | Banyaknya Desa/Kelurahan Berklasifikasi Urban dan Rural Menurut Kecamatan di Kota Ambon, 2020..... | 34 |
| | <i>Number of Urban and Rural Villages/Kelurahan in Ambon Municipality by Subdistrict, 2020.....</i> | 34 |

| | Halaman Page | |
|------------|---|-----------|
| 2.1.4 | Nama-Nama Walikota dan Sekretaris Kota Ambon, 1956 - Sekarang <i>Name of Ambon Municipality Mayors and City Council Secretaries, 1956 - Nowadays.....</i> | 35 35 |
| 2.1.5 | Jumlah Sertifikat Tanah yang Dikeluarkan Menurut Jenis Hak Atas Tanah di Kota Ambon, 2016 – 2020 <i>Number of Land Certificate Issued by Right of Property in Ambon Municipality, 2016 – 2020</i> | 36 36 |
| 2.2 | DEWAN PERWAKILAN RAKYAT DAERAH/REGIONAL HOUSE OF REPRESENTATIVE | 37 |
| 2.2.1 | Jumlah Anggota Dewan Perwakilan Rakyat Daerah Menurut Partai Politik dan Jenis Kelamin di Kota Ambon, 2020 <i>Number of Regional House of Representatives's Members by Political Parties and Sex in Ambon Municipality 2020.....</i> | 37 37 |
| 2.2.2 | Nama dan Jabatan Pimpinan DPRD Kota Ambon, 2004 – Sekarang <i>Name and Position of Chairmen of Ambon Municipality Parliament, 2004-Nowadays.....</i> | 38 38 |
| 2.2.3 | Jumlah Produk Hukum yang Dihasilkan DPRD Kota Ambon Menurut Jenis, Tahun 2019– 2020 <i>Number of Legal Products that Generated by the Type of Ambon Municipality Parliament, in 2019 – 2020.....</i> | 39 39 |
| 2.2.4 | Jumlah Anggota DPRD Kota Ambon Periode 2019 – 2024 Menurut Jenis Pendidikan dan Jenis Kelamin <i>Number of Members of Parliament of Ambon Municipality 2019-2024 Period, by Type of Education and Sex.....</i> | 40 40 |
| 2.3 | SUMBER DAYA MANUSIA DAN PEMERINTAH LAINNYA/ HUMAN RESOURCES AND THE OTHER GOVERNMENT | 41 |
| 2.3.1 | Jumlah Pegawai Negeri Sipil Menurut Jabatan dan Jenis Kelamin di Kota Ambon, Desember 2019 dan Desember 2020..... <i>Number of Civil Servants by Occupation and Sex in Ambon Municipality, December 2019 dan December 2020</i> | 41 41 |
| 2.3.2 | Jumlah Pegawai Negeri Sipil Menurut Tingkat Pendidikan dan Jenis Kelamin di Kota Ambon, Desember 2019 dan Desember 2020 | 43 |

| | | |
|--------|---|----|
| | <i>Number of Civil Servants by Educational Level and Sex in Ambon Municipality, December 2019 and December 2020.....</i> | 43 |
| 2.3.3 | Jumlah Pegawai Negeri Sipil Menurut Tingkat Kepangkatan dan Jenis Kelamin di Kota Ambon, Desember 2019 dan Desember 2020 <i>Number of Civil Servants by Hierarchy and Sex in Ambon Municipality, December 2019 and December 2020.....</i> | 45 |
| 2.3.4 | Banyaknya Pegawai Kontrak pada Pemerintah Kota Ambon Menurut Tingkat Pendidikan dan Jenis Kelamin, 2020..... <i>Number of Contract Workers at the Ambon Municipality Council by Educational Level and Sex, 2020</i> | 47 |
| 2.3.5 | Jumlah Narapidana pada Lembaga Pemasyarakatan Kelas IIA Ambon Dirinci Menurut Jenis Penahanan dan Jenis Narapidana, 2016 – 2020..... <i>Number of Convicts Held in the Correctional Institution 2nd A Grade, Ambon By Type of Imprisonment and Convicts, 2016 – 2020.....</i> | 48 |
| 2.3.6 | Jumlah Pelaku Gangguan Kamtibmas di Kota Ambon yang Ditangani Kepolisian Resort Kota P. Ambon dan P.P. Lease Menurut Bulan dan Jenis Kelamin, 2020..... <i>Number of Violator of Law and Order in Ambon Municipality, Settled by the Resort Police of P. Ambon and P.P. Lease by Month and Sex, 2020</i> | 50 |
| 2.3.7 | Jumlah Kejadian dan Korban Kecelakaan Lalu Lintas di Kota Ambon, 2016 – 2020..... <i>Number of Occurrence and Victims of Traffic Accident in Ambon Municipality, 2016 – 2020</i> | 51 |
| 2.3.8 | Keadaan Perkara Pidana Biasa di Pengadilan Negeri Ambon, 2020.. <i>Ordinary Criminal at District Court of Ambon Regional Office, 2020.....</i> | 52 |
| 2.3.9 | Keadaan Perkara Pidana Korupsi di Pengadilan Negeri Ambon, 2020 <i>Corruption Cases at District Court of Ambon Regional Office, 2020</i> | 53 |
| 2.3.10 | Keadaan Perkara Perselisihan Hubungan Industrial di Pengadilan Negeri Ambon, 2020..... <i>Industrial Relations Disputes Cases at District Court of Ambon Regional Office, 2020</i> | 54 |
| 2.3.11 | Keadaan Perkara Perikanan di Pengadilan Negeri Ambon, 2020..... <i>Fishery Cases at District Court of Ambon Regional Office, 2020.....</i> | 55 |

| | Halaman Page |
|---|-----------------|
| 2.3.12 Keadaan Perkara Perdata Gugatan di Pengadilan Negeri Ambon, 2020 <i>Civil Lawsuit Case at District Court of Ambon Regional Office, 2020</i> | 56 56 |
| 2.3.13 Keadaan Perkara Perdata Permohonan di Pengadilan Negeri Ambon, 2020 | 57 57 |
| <i>Ordinary Criminal and Civil Cases at District Court of Ambon Regional Office, 2020</i> | 57 57 |
| 2.3.14 Keadaan Perkara Perdata Gugatan Sederhana di Pengadilan Negeri Ambon, 2020 | 58 58 |
| <i>Simple Civil Lawsuit Case at District Court of Ambon Regional Office, 2020</i> | 58 58 |
| 2.3.15 Jumlah Jaksa pada kantor Kejaksaan Negeri Ambon, 2016 - 2020 | 59 59 |
| <i>Number of District Attorney at Public Attorney of Ambon Regional Office, 2016 - 2020</i> | 59 59 |
| 2.3.16 Jumlah Perkara dan Tahanan pada Kejaksanaan Negeri Ambon, 2020 | 60 60 |
| <i>Number of Cases and Prisoners at Public Attorney of Ambon Regional Office, 2020</i> | 60 60 |
| 2.3.17 Jumlah Narapidana dan Tahanan pada Rumah Tahanan Negara Kelas IIA Ambon, 2020 | 61 61 |
| <i>Number of Convicts and Prisoners Held in 2nd A Grade Prison of Ambon, 2020</i> | 61 61 |
| 2.4 KEUANGAN PEMERINTAH/GOVERNMENT FINANCE | 62 |
| 2.4.1 Realisasi Pendapatan Pemerintah Kota Ambon Menurut Jenis Pendapatan (ribu rupiah), 2017–2020 | 62 62 |
| <i>Actual Ambon Municipal Government Revenues by Kind of Revenues (thousand rupiahs), 2017–2020</i> | 62 62 |
| 2.4.2 Realisasi Belanja Pemerintah Kota Ambon Menurut Jenis Belanja (ribu rupiah), 2017–2020 | 64 64 |
| <i>Actual Ambon Municipal Government Expenditures by Kind of Expenditures (thousand rupiahs), 2017–2020</i> | 64 64 |
| 2.4.3 Realisasi Penerimaan PBB dan BPHTB di Kota Ambon Menurut Sektor (000 Rupiah), 2016 – 2020 | 66 66 |
| <i>Actual Income from Land and Building Taxes (LBT) in Ambon Municipality by Sector (000 Rupiahs), 2016 – 2020</i> | 66 66 |
| 2.4.4 Pokok Ketetapan, Tunggakan dan Realisasi PBB dan BPHTB di Kota | |

| | Halaman Page |
|---|-----------------|
| Ambon (000 Rupiah), 2016 – 2020 | 67 |
| <i>Main of Assessment, Arrears and Actual Income of LBT in Ambon Municipality (000 Rupiahs), 2016– 2020</i> | <i>67</i> |
| 2.4.5 Rencana Penerimaan dan Realisasi PBB dan BPHTB di Kota Ambon (000 Rupiah), 2016 – 2020 | 68 |
| <i>Planned and Actual Income from LBT in Ambon Municipality (000 Rupiahs), 2016 – 2020.....</i> | <i>68</i> |
| 3. PENDUDUK DAN KETENAGAKERJAAN/POPULATION AND EMPLOYMENT | 69 |
| 3.1 PENDUDUK/POPULATION | 80 |
| 3.1.1 Penduduk, Laju Pertumbuhan Penduduk per Tahun, Distribusi Persentase Penduduk, Kepadatan Penduduk, Rasio Jenis Kelamin Penduduk Menurut Kecamatan di Kota Ambon, 2020 | 80 |
| <i>Population, Annual Population Growth Rate, Percentage Distribution of Population, Population Density, and Population Sex Ratio by Subdistrict in Ambon Municipality, 2020.....</i> | <i>80</i> |
| 3.1.2 Jumlah Penduduk Kota Ambon Menurut Kelompok Umur dan Jenis Kelamin, 2020..... | 83 |
| <i>Population in Ambon Municipality by Age-Group and Sex, 2020.....</i> | <i>83</i> |
| 3.2 KETENAGAKERJAAN/EMPLOYMENT..... | 84 |
| 3.2.1 Jumlah Penduduk Berumur 15 Tahun Keatas Menurut Jenis Kegiatan Selama Seminggu yang Lalu dan Jenis Kelamin di Kota Ambon, 2020..... | 84 |
| <i>Population Aged 15 Years and Over by Type of Activity During The Previous Week and Sex in Ambon Municipality, 2020.....</i> | <i>84</i> |
| 3.2.2 Penduduk Berumur 15 Tahun ke Atas Menurut Pendidikan Tertinggi yang Ditamatkan dan Jenis Kegiatan Selama Seminggu yang Lalu di Kota Ambon, 2020..... | 85 |
| <i>Population 15 Years of Age and Over by Educational Attainment and Type of Activity During the Previous Week in Ambon Municipality Municipality, 2020.....</i> | <i>85</i> |
| 3.2.3 Penduduk Berumur 15 Tahun Ke Atas yang Bekerja Selama Seminggu yang Lalu Menurut Status Pekerjaan Utama dan Jenis Kelamin di Kota Ambon, Agustus 2020 | 87 |

| | | |
|------------|---|------------|
| | <i>Population 15 Years of Age and Over who Worked During The Previous Week by Main Employment Status and Sex in Ambon Municipality, August 2020</i> | 87 |
| 3.2.4 | Jumlah Penduduk Usia Kerja (15 Tahun ke Atas) yang Bekerja Menurut Kelompok Umur dan Jenis Kelamin di Kota Ambon, Agustus 2020..... <i>Number of Working Age Population (15 Years and Over) that Currently Working by Age Group and Sex in Ambon Municipality, August 2020</i> | 88 |
| 3.2.5 | Jumlah Penduduk Usia Kerja (15 Tahun ke Atas) yang Bekerja Menurut Lapangan Usaha Utama dan Jenis Kelamin di Kota Ambon, Agustus 2020..... <i>Number of Working Age Population (15 Years and Over) that Currently Working by Major Sector and Sex in Ambon Municipality, August 2020</i> | 89 |
| 3.2.6 | Penduduk 15 Tahun Ke Atas Yang Termasuk Pengangguran Terbuka Menurut Pendidikan dan Jenis Kelamin di Kota Ambon, Agustus 2020..... <i>Population 15 Years of Age and Over Who Were Categorized Unemployment by Educational Attainment and Sex in Ambon Municipality, August 2020</i> | 90 |
| 3.2.7 | Banyaknya Pencari Kerja yang Terdaftar dan yang Ditempatkan Menurut Tingkat Pendidikan yang Ditamatkan dan Jenis Kelamin di Kota Ambon, 2020..... <i>Number of Registered and Assigned Job Seekers by Educational Attainment and Sex in Ambon Municipality, 2020</i> | 91 |
| 4. | SOSIAL DAN KESEJAHTERAAN RAKYAT/SOCIAL AND WELFARE | 93 |
| 4.1 | PENDIDIKAN/EDUCATION | 106 |
| 4.1.1 | Jumlah Sekolah, Guru, dan Murid Taman Kanak-Kanak (TK) di Bawah Kementerian Pendidikan dan Kebudayaan Menurut Kecamatan di Kota Ambon, 2019/2020 dan 2020/2021..... <i>Number of Schools, Teachers, and Pupils in Kindergarten Under The Ministry of Education and Culture by Subdistrict in Ambon Municipality, 2019/2020 and 2020/2021</i> | 106 |

| | Halaman Page |
|-------|---|
| 4.1.2 | Jumlah Sekolah, Guru, dan Murid Raudatul Athfal (RA) di Bawah Kementerian Agama Menurut Kecamatan di Kota Ambon, 2018/2019 dan 2019/2020 109 <i>Number of Schools, Teachers, and Pupils in Raudatul Athfal (RA) Under The Ministry of Religious Affairs by Subdistrict in Ambon Municipality, 2018/2019 and 2019/2020</i> 109 |
| 4.1.3 | Jumlah Sekolah, Guru, dan Murid Sekolah Dasar (SD) di Bawah Kementerian Pendidikan dan Kebudayaan Menurut Kecamatan di Kota Ambon, 2019/2020 dan 2020/2021 110 <i>Number of Schools, Teachers, and Pupils in Primary Schools Under The Ministry of Education and Culture by Subdistrict in Ambon Municipality, 2019/2020 and 2020/2021</i> 110 |
| 4.1.4 | Jumlah Sekolah, Guru, dan Murid Madrasah Ibtidaiyah (MI) di Bawah Kementerian Agama Menurut Kecamatan Menurut Kecamatan di Kota Ambon, 2018/2019 dan 2019/2020..... 113 <i>Number of Schools, Teachers, and Pupils in Madrasah Ibtidaiyah (MI) Under The Ministry of Religious Affairs by Subdistrict in Ambon Municipality, 2018/2019 and 2019/2020</i> 113 |
| 4.1.5 | Jumlah Sekolah, Guru, dan Murid Sekolah Menengah Pertama (SMP) di Bawah Kementerian Pendidikan dan Kebudayaan Menurut Kecamatan di Kota Ambon, 2019/2020 dan 2020/2021 116 <i>Number of Schools, Teachers, and Pupils in Junior High Schools Under The Ministry of Education and Culture by Subdistrict in Ambon Municipality, 2019/2020 and 2020/2021</i> 116 |
| 4.1.6 | Jumlah Sekolah, Guru, dan Murid Madrasah Tsanawiyah (MTs) di Bawah Kementerian Agama Menurut Kecamatan di Kota Ambon, 2018/2019 dan 2019/2020 119 <i>Number of Schools, Teachers, and Pupils in Madrasah Tsanawiyah (MTs) Under The Ministry of Religious Affairs by Subdistrict in Ambon Municipality, 2018/2019 and 2019/2020</i> 119 |
| 4.1.7 | Jumlah Sekolah, Guru, dan Murid Sekolah Menengah Atas (SMA) di Bawah Kementerian Pendidikan dan Kebudayaan Menurut Kecamatan di Kota Ambon, 2019/2020 dan 2020/2021 122 <i>Number of Schools, Teachers, and Pupils in Senior High Schools Under The Ministry of Education and Culture by Subdistrict in Ambon Municipality, 2019/2020 and 2020/2021</i> 122 |

| | Halaman Page |
|---|-----------------|
| 4.1.8 Jumlah Sekolah, Guru, dan Murid Sekolah Menengah Kejuruan (SMK) di Bawah Kementerian Pendidikan dan Kebudayaan Menurut Kecamatan di Kota Ambon, 2019/2020 dan 2020/2021 | 125 |
| <i>Number of Schools, Teachers, and Pupils in Vocational High Schools Under The Ministry of Education and Culture by Subdistrict in Ambon Municipality, 2019/2020 and 2020/2021</i> | 125 |
| 4.1.9 Jumlah Sekolah, Guru, dan Murid Madrasah Aliyah (MA) di Bawah Kementerian Agama Menurut Kecamatan di Kota Ambon, 2018/2019 dan 2019/2020 | 128 |
| <i>Number of Schools, Teachers, and Pupils in Madrasah Aliyah (MA) Under the Ministry of Religious Affairs by Subdistrict in Ambon Municipality, 2018/2019 and 2019/2020</i> | 128 |
| 4.1.10 Jumlah Desa ¹ /Kelurahan yang Memiliki Fasilitas Sekolah Menurut Kecamatan dan Tingkat Pendidikan di Kota Ambon, 2018, 2019, dan 2020 | 131 |
| <i>Number of Villages¹ Having Educational Facilities by Subdistrict and Educational Level in Ambon Municipality, 2018, 2019, and 2020.....</i> | 131 |
| 4.1.11 Banyaknya Sekolah Menurut Jenjang Pendidikan dan Status Akreditasi di Kota Ambon, 2020 | 136 |
| <i>Number of Schools by Level of Education and Accreditation Status in Ambon Municipality, 2020.....</i> | 136 |
| 4.1.12 Banyaknya Sekolah Menurut Jenjang Pendidikan, Status dan Tahun Akreditasi di Kota Ambon, 2018-2020 | 137 |
| <i>Number of Schools by Level of Education, Status and Year of Accreditation in Ambon Municipality, 2018-2020</i> | 137 |
| 4.1.13 Angka Partisipasi Murni (APM) dan Angka Partisipasi Kasar (APK) Menurut Jenjang Pendidikan di Kota Ambon, 2019 dan 2020 | 139 |
| <i>Net Participation Rates and Gross Participation Rates by Educational Level in Ambon Municipality, 2019 and 2020</i> | 139 |
| 4.1.14 Persentase Penduduk Berumur 15 Tahun ke Atas yang Melek Huruf Menurut Kelompok Umur di Kota Ambon, 2019 dan 2020 | 140 |
| <i>Percentage of Literate People Aged 15 Years and Over by Age Group in Ambon Municipality, 2019 and 2020.....</i> | 140 |
| 4.1.15 Persentase Penduduk Usia 7-24 Tahun Menurut Karakteristik Pendidikan dan Jenis Kelamin di Kota Ambon, 2020 | 141 |

| | Halaman Page |
|---|-----------------|
| <i>Percentage of Population Aged 7-24 Years According to Characteristics of Education and Sex in Ambon Municipality, 2020</i> | 141 |
| 4.1.16 Jumlah Perguruan Tinggi Swasta, Mahasiswa, dan Tenaga Pendidikan di Kota Ambon, 2020 | 142 |
| <i>Number of Private Universities, Students and Education Personnel in Ambon Municipality, 2020</i> | 142 |
| 4.1.17 Banyaknya Program Studi dan Jumlah Mahasiswa menurut Rumpun Ilmu pada Perguruan Tinggi Swasta di Kota Ambon, 2020. | 143 |
| <i>Number of Program and Students of Private Universities in Ambon Municipality by Clumps of Science, 2020</i> | 143 |
| 4.1.18 Jumlah Pengunjung pada Perpustakaan Nasional Provinsi Maluku Dirinci per Bulan, 2016 – 2020 | 144 |
| <i>Number of Visitors at National Library of Maluku Province per Month, 2016 - 2020</i> | 144 |
| 4.1.19 Jumlah Buku, Pengunjung dan Bahan Pustaka yang Digunakan pada Perpustakaan Nasional Provinsi Maluku, 2016 – 2020..... | 145 |
| <i>Number of Books, Visitors and References Used at National Library of Maluku Province, 2016 – 2020</i> | 145 |
| 4.2 KESEHATAN/HEALTH | 147 |
| 4.2.1 Jumlah Desa ¹ /Kelurahan Yang Memiliki Sarana Kesehatan Menurut Kecamatan di Kota Ambon, 2018-2020..... | 147 |
| <i>Number of Villages¹ Having Health Facilities by Subdistrict in Ambon Municipality, 2018-2020</i> | 147 |
| 4.2.2 Jumlah Tenaga Kesehatan Menurut Kecamatan di Kota Ambon, 2020 | 153 |
| <i>Number of Medical Personnel by Subdistrict in Ambon Municipality, 2020</i> | 153 |
| 4.2.3 Persentase Penduduk yang Mempunyai Keluhan Kesehatan Selama Sebulan Terakhir Menurut Karakteristik di Kota Ambon, 2020 (%)..... | 155 |
| <i>Percentage of People Who Had Health Problems During a Month Prior to The Survey by Characteristics in Ambon Municipality, 2020 (%)</i> | 155 |

| | | |
|--------|--|------------|
| 4.2.4 | Jumlah Rumah Sakit Umum, Rumah Sakit Khusus, Rumah Sakit/ Rumah Bersalin, Puskesmas, Klinik/Balai Kesehatan, Posyandu, dan Polindes Menurut Kecamatan di Kota Ambon, 2019 dan 2020 | 156 |
| | <i>Number of General Hospital, Special Hospital, Maternity Hospital and Public Health Center, Medical Clinic, Integrated Service Post, Village maternity Cottage by Subdistrict in Ambon Municipality, 2019 and 2020</i> | <i>156</i> |
| 4.2.5 | Banyaknya Tenaga Kesehatan yang Bekerja pada Rumah Sakit di Kota Ambon, 2020 | 159 |
| | <i>Number of Health Personnels in Hospital at Ambon Municipality, 2020</i> | <i>159</i> |
| 4.2.6 | Jumlah Fasilitas Farmasi di Kota Ambon Menurut Kecamatan, 2020 | 160 |
| | <i>Number of Pharmacies Facilities in Ambon Municipality by Subdistrict, 2020</i> | <i>160</i> |
| 4.2.7 | Jumlah Kasus 10 Penyakit Terbanyak di Kota Ambon, 2020 | 161 |
| | <i>Top 10 Diseases In Ambon Municipality, 2020</i> | <i>161</i> |
| 4.2.8 | Kejadian Kasus Gigitan Anjing dan Jumlah Korban Meninggal di Kota Ambon Menurut Bulan, 2020 | 162 |
| | <i>Dog Bite Cases and Death Victims In Ambon Municipality by Month, 2020</i> | <i>162</i> |
| 4.2.9 | Jumlah Kasus HIV/AIDS, IMS, DBD, Diare, TB dan Malaria di Kota Ambon Menurut Kecamatan, 2020 | 163 |
| | <i>Number of HIV/AIDS Cases, Sexually Contaminate Infection, Dengue, Diarrhea, Tuberculosis and Malaria in Ambon Municipality by Subdistrict, 2020</i> | <i>163</i> |
| 4.2.10 | Jumlah Kasus Aktif Covid-19, Sembuh, dan Meninggal di Kota Ambon menurut Bulan, 2020 | 164 |
| | <i>Number of Active Covid-19 Cases, Recovered, and Died in Ambon Municipality by Month, 2020</i> | <i>164</i> |
| 4.2.11 | Jumlah Bayi yang Lahir pada Rumah Sakit di Kota Ambon Menurut Kecamatan, 2020 | 165 |
| | <i>Number of Babies Born at Hospital in Ambon Municipality by Subdistricts, 2020</i> | <i>165</i> |
| 4.2.12 | Jumlah Kelahiran Bayi Tercatat di Kota Ambon Menurut Penolong Kelahiran dan Kecamatan, 2020 | 166 |

| | Halaman Page |
|---|-----------------|
| <i>Number of Registered Births in Ambon Municipality by Birth Practitioner and Subdistrict, 2020.....</i> | 166 |
| 4.2.13 Jumlah Bayi Lahir di Kota Ambon menurut Berat Badan Saat Lahir dan Kecamatan, 2019-2020 | 167 |
| <i>Number of Registered Births in Ambon Municipality by Weight and Subdistrict, 2019-2020</i> | 167 |
| 4.2.14 Jumlah Wanita hamil, Melakukan Kunjungan K1, K4, Kurang Energi Kronis (KEK) dan Mendapat Zat Besi (Fe) di Kota Ambon Menurut Kecamatan, 2020..... | 168 |
| <i>Number of Pregnant Women, Those with One Visit and Four Visits of Antenatal Care, Chronic Energy Deficiency (CED), and Receiving Iron Supplement in Ambon Municipality by Subdistrict, 2020.....</i> | 168 |
| 4.2.15 Jumlah Wanita Hamil yang Sudah Mendapat Vaksinasi TT di Kota Ambon Menurut Kecamatan dan Jenis Vaksinasi, 2020 | 169 |
| <i>Number of Pregnant Women who Got TT Vaccination in Ambon Municipality by Subdistrict and Type of Vaccination 2020.....</i> | 169 |
| 4.2.16 Banyaknya Anak yang Sudah Mendapat Vaksinasi di Kota Ambon Menurut Kecamatan dan Jenis Vaksinasi, 2020 | 170 |
| <i>Number of Vaccinated Children in Ambon Municipality by Subdistrict and Type of Vaccination, 2020.....</i> | 170 |
| 4.2.17 Jumlah Bayi yang Sudah Mendapat Vaksinasi Hepatitis B di Kota Ambon Menurut Kecamatan, 2020 | 172 |
| <i>Number of Babies who Got Hepatitis B Vaccination in Ambon Municipality by Subdistrict, 2020.....</i> | 172 |
| 4.2.18 Jumlah Posyandu dan Penyerapan Gizi Balita di Kota Ambon Menurut Kecamatan, 2020 | 173 |
| <i>Number of Integrated Ministering Posts and Toddlers Nutrient Absorption in Ambon Municipality by Subdistrict, 2020.....</i> | 173 |
| 4.2.19 Target dan Realisasi Akseptor Baru di Kota Ambon Menurut Jenis Kontrasepsi, 2019..... | 174 |
| <i>Target and Realization of New Contraceptive Acceptors in Ambon Municipality by Type of Contraceptive, 2019.....</i> | 174 |
| 4.2.20 Target dan Realisasi Akseptor Aktif di Kota Ambon Menurut Jenis Kontrasepsi, 2019..... | 175 |
| <i>Target and Realization of Active Contraceptive Acceptors in Ambon</i> | |

| | Halaman Page |
|--|-----------------|
| <i>Municipality by Type of Contraceptive, 2019</i> | 175 |
| 4.2.21 Pencapaian Akseptor Baru di Kota Ambon Menurut Bulan, 2016-2020 <i>Achievement of New Acceptors in Ambon Municipality by Month, 2016-2020</i> | 176 176 |
| 4.2.22 Banyaknya Klinik Keluarga Berencana dan Pos Pelayanan Keluarga Berencana Desa (PPKBD) di Kota Ambon Menurut Kecamatan, 2018 <i>Number of Planned Family Clinic and Post of Village Planned Family Services in Ambon Municipality by Subdistrict, 2018</i> | 177 177 |
| 4.2.23 Jumlah Pasangan Usia Subur (PUS) dan Wanita Usia Subur (WUS) Menurut Kecamatan di Kota Ambon, 2019..... <i>Number of Fertile Age Couples and Women of Fertile Age by Subdistrict in Ambon Municipality 2019</i> | 178 178 |
| 4.2.24 Jumlah Peserta KB Aktif Menurut Kecamatan di Kota Ambon, 2019 <i>Number of Family Planning Participants by Subdistrict in Ambon Municipality, 2019</i> | 179 179 |
| 4.3 AGAMA DAN SOSIAL LAINNYA/RELIGION AND OTHER SOCIAL AFFAIRS | 181 |
| 4.3.1 Jumlah Penduduk Menurut Kecamatan dan Agama yang Dianut di Kota Ambon, 2020..... <i>Population by Subdistrict and Religion in Ambon Municipality, 2020...</i> | 181 181 |
| 4.3.2 Jumlah Tempat Peribadatan Menurut Kecamatan di Kota Ambon, 2019..... <i>Number of Places of Worship by Subdistrict and Religion in Ambon Municipality, 2019</i> | 182 182 |
| 4.3.3 Jumlah Perceraian di Pengadilan Agama Ambon Kelas IA menurut Bulan dan Penyebab, 2020..... <i>Number of Divorce in Religious Court of Ambon by Month and the Cause, 2020</i> | 183 183 |
| 4.3.4 Jumlah Desa ¹ /Kelurahan yang Mengalami Bencana Alam ² Menurut Kecamatan di Kota Ambon, 2014, 2018 dan 2019..... <i>Number of Villages¹ that Had Natural Disaster² by Subdistrict in Ambon Municipality, 2014, 2018 and 2019</i> | 186 186 |
| 4.3.5 Perkiraan Produksi Sampah per Hari, Volume Sampah yang Terkumpul dan Terangkut per Hari dan Komposisi Sampah per Hari di Kota Ambon, 2016 – 2020 | 189 |

| | | |
|--------|--|-----|
| | <i>Daily Garbage Production Estimation, Daily Garbage Volume that Accumulated and Transported and Daily Garbage Composition in Ambon Municipality, 2016 – 2020</i> | 189 |
| 4.3.6 | Jumlah Tenaga Kerja dan Sarana Kebersihan di Kota Ambon, 2016 – 2020..... <i>Number of Workers and Sanitary Facilities in Ambon Municipality, 2016 – 2020</i> | 191 |
| 4.3.7 | Jumlah Anak Terlantar di Kota Ambon Menurut Kecamatan, Jenis Kelamin dan Tingkat Pendidikan, 2020 <i>Number of Waif in Ambon Municipality by Subdistrict, Sex and Education Attainment, 2020</i> | 192 |
| 4.3.8 | Jumlah Lokalisasi Prostitusi, Germo dan Wanita Tuna Susila di Kota Ambon Menurut Kecamatan, 2020 <i>Number of Prostitution Localization, Pimp and Prostitute in Ambon Municipality by Subdistrict, 2020</i> | 194 |
| 4.3.9 | Jumlah Korban Bencana Alam Menurut Kecamatan dan Jenis Kelamin di Kota Ambon, 2020 <i>Number of Natural Disasters Casualties by Subdistrict and Sex in Ambon Municipality, 2020</i> | 195 |
| 4.3.10 | Banyaknya Korban Bencana Sosial Menurut Kecamatan dan Jenis Kelamin di Kota Ambon, 2020 <i>Number of Social Disasters Casualties by Subdistrict and Sex in Ambon Municipality, 2020</i> | 196 |
| 4.3.11 | Banyaknya ABH (Anak Berhadapan dengan Hukum) di Kota Ambon Menurut Kecamatan dan Jenis Kelamin, 2020 <i>Number of Delinquent Children in Ambon Municipality by Subdistrict and Sex, 2020</i> | 197 |
| 4.3.12 | Jumlah Bekas Narapidana di Kota Ambon Menurut Kecamatan, Jenis Kelamin dan Tingkat Pendidikan, 2020 <i>Number of Ex-Convicts in Ambon Municipality by Subdistrict, Sex and Educational Attainment, 2020</i> | 198 |
| 4.3.13 | Jumlah Lanjut Usia (Jompo) Terlantar di Kota Ambon Menurut Kecamatan dan Jenis Kelamin, 2020..... <i>Number of Neglected Old People in Ambon Municipality by Subdistrict and Sex, 2020</i> | 200 |

| | Halaman Page |
|--|-----------------|
| 4.3.14 Jumlah Pekerja Sosial Masyarakat di Kota Ambon Menurut Kecamatan, Jenis Kelamin dan Tingkat Pendidikan, 2020 <i>Number of Social Workers in Ambon Municipality by Subdistrict, Sex and Educational Attainment, 2020</i> | 201 201 |
| 4.3.15 Jumlah Peristiwa Kebakaran di Kota Ambon, 2016 - 2020 <i>Number of Conflagration Events in Ambon Municipality, 2016 - 2020..</i> | 203 203 |
| 4.3.16 Jumlah Sarana Pemadam Kebakaran di Kota Ambon Menurut Jenis, 2016 – 2020 <i>Number of Fire Service Facilities in Ambon Municipality by Type, 2016 – 2020</i> | 205 205 |
| 4.3.17 Banyaknya Kegiatan Penyelamatan di Kota Ambon dan Pulau Ambon, 2018-2020 <i>Number of Evacuation Incident in Ambon Municipality and Ambon Island, 2018-2020</i> | 206 206 |
| 4.4 KEMISKINAN/POVERTY | 207 |
| 4.4.1 Garis Kemiskinan, Jumlah, dan Persentase Penduduk Miskin di Kota Ambon, 2012–2020..... <i>Poverty Line, Number, and Percentage of Poor People in Ambon Municipality, 2012–2020</i> | 207 207 |
| 4.4.2 Indeks Kedalaman Kemiskinan dan Indeks Keparahan Kemiskinan di Kota Ambon, 2012–2020..... <i>Poverty Gap Index and Poverty Severity Index in Ambon Municipality, 2012–2020</i> | 208 208 |
| 4.4.3 Jumlah Penerima Bantuan dan Besaran Anggaran Bantuan Pangan Non Tunai di Kota Ambon Menurut Kecamatan, 2018 – 2019 <i>Number of Receptient and The Amount of Cashless Foot Aid Budget in Ambon Municipality by Subdistrict, 2018 - 2019</i> | 209 209 |
| 5. PERTANIAN, KEHUTANAN, PETERNAKAN, DAN PERIKANAN/ AGRICULTURE, FORESTRY, LIVESTOCK, AND FISHERY | 211 |
| 5.1 HORTIKULTURA/HORTICULTURE | 222 |
| 5.1.1 Luas Panen Tanaman Sayuran Menurut Kecamatan dan Jenis Tanaman (ha) di Kota Ambon, 2019 dan 2020 | 222 |

| | Halaman Page |
|---|-----------------|
| <i>Harvested Area of Vegetables by Subdistrict and Kind of Plant (ha) in Ambon Municipality, 2019 and 2020</i> | 222 |
| 5.1.2 Produksi Tanaman Sayuran Menurut Kecamatan dan Jenis Tanaman (ton) di Kota Ambon, 2019 dan 2020 | 227 |
| <i>Production of Vegetables by Subdistrict and Kind of Plant (ton) in Ambon Municipality, 2019 and 2020</i> | 227 |
| 5.1.3 Luas Panen Tanaman Sayuran dan Buah-Buahan Semusim Menurut Jenis Tanaman (ha) di Kota Ambon, 2017-2020 | 231 |
| <i>Harvested Area of Seasonal Vegetables and Fruits by Kind of Plant (ha) in Ambon Municipality, 2017-2020</i> | 231 |
| 5.1.4 Produksi Tanaman Sayuran dan Buah-Buahan Semusim Menurut Jenis Tanaman (kuintal) di Kota Ambon, 2017-2020 | 232 |
| <i>Production of Seasonal Vegetables and Fruits by Kind of Plant (quintal) in Ambon Municipality, 2017-2020</i> | 232 |
| 5.1.5 Luas Panen Tanaman Biofarmaka Menurut Kecamatan dan Jenis Tanaman (m ²) di Kota Ambon, 2019 dan 2020 | 233 |
| <i>Harvested Area of Medicinal Plants by Subdistrict and Kind of Plant (m²) in Ambon Municipality, 2019 and 2020</i> | 233 |
| 5.1.6 Produksi Tanaman Biofarmaka Menurut Kecamatan dan Jenis Tanaman (kg) di Kota Ambon, 2019 and 2020 | 235 |
| <i>Production of Medicinal Plants by Subdistrict and Kind of Plant (kg) in Ambon Municipality, 2019 and 2020</i> | 235 |
| 5.1.7 Luas Panen Tanaman Biofarmaka Menurut Jenis Tanaman (m ²) di Kota Ambon, 2017-2020 | 237 |
| <i>Harvested Area of Medicinal Plants by Kind of Plant (m²) In Ambon Municipality, 2017-2020</i> | 237 |
| 5.1.8 Produksi Tanaman Biofarmaka Menurut Jenis Tanaman (kg) di Kota Ambon, 2017-2020 | 238 |
| <i>Production of Medicinal Plants by Kind of Plant (kg) in Ambon Municipality, 2017-2020</i> | 238 |
| 5.1.9 Produksi Buah-buahan Menurut Kecamatan dan Jenis Tanaman (ton) di Kota Ambon, 2019 and 2020 | 239 |
| <i>Production of Fruits by Subdistrict and Kind of Plant (ton) in Ambon Municipality, 2019 and 2020</i> | 239 |

| | Halaman Page | |
|------------|--|------------|
| 5.1.14 | Produksi Buah-Buahan dan Sayuran Tahunan Menurut Jenis Tanaman (Ton) di Kota Ambon, 2017-2020..... | 243 |
| | <i>Production of Annual Fruits and Vegetables by Kind of Plant (ton) in Ambon Municipality, 2017-2020.....</i> | 243 |
| 5.1.15 | Luas Tanam, Luas Panen, Hasil Produksi dan Rata-rata Produksi Ubi Kayu di Kota Ambon Menurut Kecamatan, 2020..... | 244 |
| | <i>Cultivated Area, Harvested Area, Production and Yield Rate of Cassava in Ambon Municipality by Subdistrict, 2020.....</i> | 244 |
| 5.1.16 | Luas Tanam, Luas Panen, Hasil Produksi dan Rata-rata Produksi Ubi Jalar di Kota Ambon Menurut Kecamatan, 2020..... | 245 |
| | <i>Cultivated Area, Harvested Area, Production and Yield Rate of Sweet Potatoes in Ambon Municipality by Subdistrict, 2020.....</i> | 245 |
| 5.1.17 | Luas Tanam, Luas Panen, Hasil Produksi dan Rata-rata Produksi Kacang Tanah di Kota Ambon Menurut Kecamatan, 2020..... | 246 |
| | <i>Cultivated Area, Harvested Area, Production and Yield Rate of Peanuts in Ambon Municipality by Subdistrict, 2020.....</i> | 246 |
| 5.1.18 | Luas Tanam, Luas Panen, Hasil Produksi dan Rata-rata Produksi Jagung di Kota Ambon Menurut Kecamatan, 2020..... | 247 |
| | <i>Cultivated Area, Harvested Area, Production and Yield Rate of Maize in Ambon Municipality by Subdistrict, 2020.....</i> | 247 |
| 5.2 | PERKEBUNAN/ESTATE CROPS | 248 |
| 5.2.1 | Luas Areal Tanaman Perkebunan Menurut Kecamatan dan Jenis Tanaman (ha) di Kota Ambon, 2019 dan 2020..... | 248 |
| | <i>Planted Area of Estate Crops by Subdistrict and Type of Crops (ha) in Ambon Municipality, 2019 dan 2020.....</i> | 248 |
| 5.2.2 | Produksi Perkebunan Menurut Kecamatan dan Jenis Tanaman (ton) di Kota Ambon, 2019 dan 2020..... | 251 |
| | <i>Production of Estate by Subdistrict and Type of Crops (ton) in Ambon Municipality, 2019 and 2020.....</i> | 251 |
| 5.3 | PETERNAKAN DAN PERIKANAN/LIVESTOCK AND FISHERIES | 254 |
| 5.3.1 | Populasi, Jumlah Pemotongan Hewan, Jumlah Produksi Daging, Perkembangan Nilai Produksi, dan Jumlah Impor Hewan Ternak, Menurut Jenis Hewan Ternak di Kota Ambon, 2020..... | 254 |

| | | |
|-----------|--|------------|
| | <i>Population, Number of Slaughterhouses, Number of Meat Production, Development of Production Value, and Number of Imported Livestock, by Type of Livestock in Ambon Municipality, 2020.</i> | 254 |
| 5.3.2 | Jumlah Rumah Tangga Perikanan (RTP) dan Perahu Tanpa Motor di Kota Ambon, 2016 – 2020..... <i>Number of Fishery Households (FHH) and Motorless Fishing-Boats in Ambon Municipality, 2016 – 2020</i> | 255 |
| 5.3.3 | Jumlah Perahu Kapal Penangkapan Ikan pada Pusat Pendaratan di Kota Ambon, 2016 – 2020 | 256 |
| | <i>Number of Fishing-Boats in Landing Ports of Ambon Municipality, 2016 – 2020.....</i> | 256 |
| 5.3.4 | Jumlah Alat Penangkapan Ikan Menurut Jenisnya di Kota Ambon, 2016 – 2020..... | 257 |
| | <i>Number of Fishing-Boats in Landing Ports of Ambon Municipality, 2016 – 2020.....</i> | 257 |
| 5.3.5 | Volume dan Nilai Produksi Ikan Segar di Tempat Pelelangan Ikan di Kota Ambon, 2020..... | 258 |
| | <i>Volume and Production Value of Fresh Fish at Public Fish Auction Place Ambon Municipality, 2020.....</i> | 258 |
| 5.3.6 | Produksi dan Nilai Produksi Perikanan di Kota Ambon Menurut Kecamatan, 2020..... | 259 |
| | <i>Fishery Production and Value by Subdistricts in Ambon Municipality, 2020.....</i> | 259 |
| 6. | PERTAMBANGAN DAN ENERGI/MINING AND ENERGY | 262 |
| 6.1 | Persentase Jumlah Pelanggan Listrik Menurut Kecamatan di Kota Ambon, 2020 | 264 |
| | <i>Percentage Number of Electricity Customers by Subdistrict in Ambon Municipality, 2020.....</i> | 264 |
| 6.1 | Daya Terpasang, Produksi, dan Distribusi Listrik PT. PLN (Persero) pada Cabang/Ranting PLN Menurut Kecamatan di Kota Ambon, 2020 | 265 |
| | <i>Installed Electricity Power, Production, and Distribution of PT. PLN (Persero) at PLN Branch by Subdistrict in Ambon Municipality, 2020.....</i> | 265 |
| 6.2 | Jumlah Pelanggan Listrik Menurut Kecamatan di Kota Ambon, 2016–2020..... | 266 |

| | Halaman Page |
|-----------|--|
| | <i>Number of Electricity Customers by Subdistrict in Ambon Municipality, 2016–2020</i> 266 |
| 6.3 | Jumlah Pelanggan dan Air yang Disalurkan Menurut Kecamatan di Kota Ambon, 2020..... 267 <i>Number of Customers and Distributed Water by Subdistrict in Ambon Municipality, 2020</i> 267 |
| 6.4 | Jumlah Pelanggan, Uang Masuk dan Jumlah Air yang Disalurkan oleh PDAM Kota Ambon Menurut Jenis Konsumen, 2020 268 <i>Number of Customers, Income and Volume of Water Distributed by Water Supply Regional Company of Ambon Municipality by Type of Customer, 2020</i> 268 |
| 6.5 | Jumlah Industri Pangan Formal yang Terdaftar di Kota Ambon Menurut Kecamatan, 2020 270 <i>Number of Registered Formal Food Industry in Ambon Municipality by Subdistrict, 2020</i> 270 |
| 6.6 | Jumlah Industri Sandang Formal yang Terdaftar di Kota Ambon Menurut Kecamatan, 2020 271 <i>Number of Registered Formal Textile Industry in Ambon Municipality by Subdistrict, 2020</i> 271 |
| 6.7 | Jumlah Industri Industri Logam dan Elektronika Formal yang Terdaftar di Kota Ambon Menurut Kecamatan, 2020..... 272 <i>Number of Registered Formal Metal and Electronic Industry in Ambon Municipality by Subdistrict, 2020</i> 272 |
| 6.8 | Jumlah Industri Kerajinan Umum Formal yang Terdaftar di Kota Ambon Menurut Kecamatan, 2020 273 <i>Number of Registered Formal General Crafting Industry in Ambon Municipality by Subdistrict, 2020</i> 273 |
| 6.9 | Jumlah Industri Kimia dan Bahan Bangunan Formal yang Terdaftar di Kota Ambon Menurut Kecamatan, 2020 274 <i>Number of Registered Formal Chemical and Construction Material Industry in Ambon Municipality by Subdistrict, 2020</i> 274 |
| 7. | PARIWISATA/TOURISM 262 |
| 7.1 | Jumlah Rumah Makan/Restoran Menurut Kecamatan di Kota Ambon, 2017–2020..... 278 |

| | Halaman Page |
|---|-----------------|
| <i>Number of Restaurants by Subdistrict in Ambon Municipality, 2017–2020</i> | 278 |
| 7.2 Jumlah Obyek Wisata di Kota Ambon Menurut Kecamatan dan Jenis, 2020 | 279 |
| <i>Number of Tourism Objects in Ambon Municipality by Subdistrict and Type, 2020</i> | 279 |
| 7.3 Potensi Wisata Budaya di Kota Ambon, 2020..... | 288 |
| <i>Cultural Tourism Potency in Ambon, 2020</i> | 288 |
| 7.4 Jumlah Kedatangan Orang Asing di Kota Ambon Menurut Kebangsaan/Warga Negara, 2020 | 290 |
| <i>Number of Arrivals of Foreign Tourists in Ambon Municipality by Nationality, 2020</i> | 290 |
| 7.5 Jumlah Pembuatan Paspor WNI Menurut Bulan Berdasarkan Jenis Pembuatan di Kota Ambon, 2020..... | 292 |
| <i>Number of Indonesian-Citizen Passport Issued per Month by Kind of Issued in Ambon Municipality, 2020</i> | 292 |
| 7.6 Jumlah WNA Menurut Bulan Berdasarkan Jenis Pembuatan dan Perpanjangan Izin Tinggal di Kota Ambon, 2020..... | 293 |
| <i>Number of Foreigner per Month by Kind of Issued and Renewal of Stay-Permit in Ambon Municipality, 2020</i> | 293 |
| 7.7 Banyaknya Pengunjung pada Museum Siwalima Ambon Menurut Bulan, 2020..... | 294 |
| <i>Number of Visitors of Museum of Siwalima Ambon by Month, 2020</i> | 294 |
| 8. TRANSPORTASI DAN KOMUNIKASI/TRANSPORTATION AND COMMUNICATION | 262 |
| 8.1 TRANSPORTASI/TRANSPORTATION | 301 |
| 8.1.1 Panjang Jalan Menurut Tingkat Kewenangan Pemerintahan di Kota Ambon (km), 2018–2020 | 301 |
| <i>Length of Roads by Level of Government Authority in Ambon Municipality (km), 2018–2020</i> | 301 |
| 8.1.2 Panjang Jalan Menurut Jenis Permukaan Jalan di Kota Ambon (km), 2018–2020..... | 302 |
| <i>Length of Roads by Type of Road Surface in Ambon Municipality (km), 2018–2020</i> | 302 |

| | Halaman Page |
|--|-----------------|
| 8.1.3 Panjang Jalan Menurut Kondisi Jalan di Kota Ambon (km), 2018–2020..... | 303 |
| <i>Length of Roads by Condition of Roads in Ambon Municipality (km), 2018–2020</i> | <i>303</i> |
| 8.1.4 Jumlah Angkutan Penumpang Menurut Trayek yang Beroperasi Dalam Wilayah Kota Ambon, 2017 – 2020 | 304 |
| <i>Number of Public Transportation Operated in Ambon Municipality by Designated Routes, 2017– 2020</i> | <i>304</i> |
| 8.1.5 Jumlah Angkutan Penumpang dan Barang Kota Ambon pada Lintasan Penyeberangan Ambon (Galala) – Namlea per Bulan, 2020 | 308 |
| <i>Number of Passengers and Freight Traffic in Ambon Municipality at Ambon (Galala) – Namlea Ferryboat Line, 2020.....</i> | <i>308</i> |
| 8.1.6 Banyaknya Pelabuhan, Dermaga dan Luas Gudang di Kota Ambon, 2016 – 2020..... | 309 |
| <i>Number of Port, Quay and Area of Ports/Quas Storehouse in Ambon Municipality, 2016 – 2020.....</i> | <i>309</i> |
| 8.1.7 Jumlah Kunjungan Kapal dan Penumpang per Bulan di Pelabuhan Ambon, 2019..... | 310 |
| <i>Number of Ship Calls and Passenger Traffic by Month at Port of Ambon, 2019.....</i> | <i>310</i> |
| 8.1.10 Jumlah Kunjungan Kapal per Bulan Menurut Jenis Pelayaran di Pelabuhan Ambon, 2019..... | 311 |
| <i>Number of Ship Calls by Month and Type of Voyage at Port of Ambon, 2019.....</i> | <i>311</i> |
| 8.1.11 Perkembangan Arus Bongkar Muat Barang Menurut Jenis di Pelabuhan Ambon, 2019..... | 313 |
| <i>Cargo handling by Type of Freight Good at Port of Ambon, 2019.....</i> | <i>313</i> |
| 8.1.12 Jumlah Mobil Crane, Kapasitas dan Banyaknya Jam Pemakaian dalam Kegiatan Bongkar Muat Menurut Bulan di Pelabuhan Ambon, 2019..... | 315 |
| <i>Number of Cranes, Capacities and Operating Hours on Cargo Handling by Month at Port of Ambon, 2019</i> | <i>315</i> |
| 8.1.13 Pemakaian Reach Stacker dan Tronton dalam Kegiatan Bongkar Muat Menurut Kapasitas per Bulan di Pelabuhan Ambon, 2019 | 316 |
| <i>Reach Stacker and Trailers Usage on Cargo Handling by Capacity per Month at Port of Ambon, 2019</i> | <i>316</i> |

| | Halaman Page |
|--|-----------------|
| 8.1.14 Jumlah Kontainer Crane, Kapasitas dan Banyaknya Jam Pemakaian dalam Kegiatan Bongkar Muat Menurut Bulan di Pelabuhan Ambon, 2019..... | 318 |
| <i>Number of Container Cranes, Capacities and Operating Hours on Cargo Handling by Month at Ambon Port by Month, 2019.....</i> | <i>318</i> |
| 8.1.15 Jumlah Rubber Tyred Gantry, Kapasitas dan Banyaknya Jam Pemakaian dalam Kegiatan Bongkar Muat Menurut Bulan di Pelabuhan Ambon, 2019..... | 319 |
| <i>Number of Rubber Tyred Gantry, Capacities and Operating Hours on Cargo Handling by Month at Port of Ambon, 2019.....</i> | <i>319</i> |
| 8.1.16 Jumlah Head Truck, Kapasitas dan Banyaknya Jam Pemakaian dalam Kegiatan Bongkar Muat Menurut Bulan di Pelabuhan Ambon, 2019..... | 320 |
| <i>Number of Head Truck, Capacities and Operating Hours on Cargo Handling by Month at Port of Ambon, 2019.....</i> | <i>320</i> |
| 8.1.17 Jumlah Level Luffing Crane, Kapasitas dan Banyaknya Jam Pemakaian dalam Kegiatan Bongkar Muat Menurut Bulan di Pelabuhan Ambon, 2019..... | 321 |
| <i>Number of Level Luffing Crane, Capacities and Operating Hours on Cargo Handling by Month at Port of Ambon, 2019.....</i> | <i>321</i> |
| 8.1.18 Frekuensi Penerbangan, Jumlah Penumpang dan Barang/Kargo per Bulan Melalui Bandar Udara Pattimura Ambon, 2020..... | 324 |
| <i>Flights Frequency, Number of Passengers and Bagage Freight via Pattimura Airport of Ambon, 2020.....</i> | <i>324</i> |
| 8.1.19 Jumlah Kendaraan Bermotor Terdaftar di Kota Ambon menurut Jenis Kendaraan dan Kepemilikan, 2019-2020..... | 325 |
| <i>Number of Registered Motor Vehicle in Ambon Municipality by Kind of Vehicle and , 2019-2020.....</i> | <i>325</i> |
| 8.2 KOMUNIKASI/COMMUNICATION | 327 |
| 8.2.1 Jumlah Kantor Pos Pembantu Menurut Kecamatan di Kota Ambon, 2017–2020..... | 327 |
| <i>Number of Post Offices Subsidiaries by Subdistrict in Ambon Municipality, 2017–2020.....</i> | <i>327</i> |
| 8.2.2 Banyaknya Surat Pos Biasa dan Pos Tercatat Dalam Negeri yang Diterima dan yang Dikirim per Bulan Melalui PT. Pos Indonesia | |

| | Halaman Page |
|---|-----------------|
| (Persero) Ambon (Lembar), 2020 | 328 |
| <i>Number of Common and Registered Domestic Mails Received and Sent Off per Month by Indonesian Post of Ambon (Sheet), 2020</i> | <i>328</i> |
| 8.2.3 Banyaknya Surat Pos Kilat Khusus Dalam Negeri yang Diterima dan yang Dikirim per Bulan Melalui PT. Pos Indonesia Ambon (Lembar), 2020 | 329 |
| <i>Number of Special Dispatch Domestic Mails Received and Sent Off per Month by Indonesian Post of Ambon (Sheets), 2020.....</i> | <i>329</i> |
| 8.2.4 Banyaknya Paket Pos Dalam dan Luar Negeri yang Diterima dan yang Dikirim per Bulan Melalui PT. Pos Indonesia Ambon (Kg), 2020 | 330 |
| <i>Number of Domestic and Abroad Parcel Post Received and Sent Off per Month by Indonesian Post of Ambon (Kgs), 2020</i> | <i>330</i> |
| 8.2.5 Banyaknya Kantor Telepon dan Sentral Telepon di Kota Ambon menurut Kecamatan, 2020 | 331 |
| <i>Number of Telephone Office and Central Telephone in Ambon Municipality by Subdistrict, 2020.....</i> | <i>331</i> |
| 8.2.6 Kapasitas Sentral Telepon di Kota Ambon menurut Lokasi, 2016 – 2020 | 332 |
| <i>Capacity of Telephone Centrals in Ambon Municipality by Location, 2016 - 2020</i> | <i>332</i> |
| 8.2.7 Kapasitas Jaringan yang Tersedia dan Pelanggan Telepon di Kota Ambon Dirinci per Kecamatan, 2020..... | 333 |
| <i>Number of Telephone Network Capacity and Telephone Subscribers in Ambon by Subdistrict, 2020</i> | <i>333</i> |
| 9. PERBANKAN, KOPERASI, DAN HARGA-HARGA/BANKING, COOPERATIVES, AND PRICES | 335 |
| 9.1 KOPERASI/COOPERATIVES | 339 |
| 9.1.1 Jumlah Koperasi Aktif Menurut Kecamatan di Kota Ambon, 2017–2020..... | 339 |
| <i>Number of Active Cooperative by Subdistrict in Ambon Municipality, 2017–2020</i> | <i>339</i> |
| 9.1.2 Jumlah Koperasi Menurut Jenis Koperasi dan Kecamatan di Kota Ambon, 2020 | 340 |
| <i>Number of Cooperative by Kind of Cooperative and Subdistrict in Ambon Municipality, 2020.....</i> | <i>340</i> |

| | Halaman Page |
|------------|---|
| 9.1.3 | Jumlah Koperasi di Kota Ambon Menurut Kecamatan, 2020 341 <i>Number of Cooperation in Ambon Municipality by Subdistrict, 2020....</i> 341 |
| 9.1.4 | Perkembangan Koperasi KUD di Kota Ambon, 2018 – 2020 343 <i>Number of Village-Unit Cooperation (VUC) in Ambon Municipality, 2018 - 2020</i> 343 |
| 9.1.5 | Perkembangan Koperasi Non KUD di Kota Ambon, 2018 – 2020 344 <i>Number of Non Village-Unit Cooperation (VUC) in Ambon Municipality, 2018 - 2020</i> 344 |
| 9.2 | PERBANKAN/BANKING 345 |
| 9.2.1 | Perkembangan Kantor Bank di Kota Ambon (Unit), 2016 - 2020..... 345 <i>Number of Banks in Ambon Municipality (Unit), 2016 – 2020</i> 345 |
| 9.2.2 | Perkembangan Kantor Bank Dalam Wilayah Kerja Kantor Perwakilan Bank Indonesia Provinsi Maluku (Unit), 2016 - 2020..... 346 <i>Number of Banks in the Authority Region of Bank Indonesia, Regional Office of Maluku Province, 2016 – 2020</i> 346 |
| 9.2.3 | Perkembangan Posisi Pengerahan Dana pada Bank-bank dalam Wilayah Kerja Kantor Perwakilan Bank Indonesia Provinsi Maluku (Juta Rupiah), 2016 – 2020 347 <i>Fund Accumulations of Banks in the Authority Region of Bank Indonesia, Regional Office of Maluku Province (Million Rupiahs), 2016 – 2020</i> 347 |
| 9.2.4 | Perkembangan Deposito Berjangka pada Bank-bank dalam Wilayah Kerja Kantor Perwakilan Bank Indonesia Provinsi Maluku (Juta Rupiah), 2016 – 2020 348 <i>Position of Outstanding Time Deposits of Banks in the Authority Region of Bank Indonesia, Regional Office of Maluku Province (Millions Rupiahs), 2016 – 2020</i> 348 |
| 9.2.5 | Perkembangan Tabungan pada Bank-bank dalam Wilayah Kerja Kantor Perwakilan Bank Indonesia Provinsi Maluku (Juta Rupiah), 2016 – 2020 349 <i>Deposits of Banks in the Authority Region of Bank Indonesia, Regional Office of Maluku Province (Million Rupiahs), 2016 – 2020</i> 349 |
| 9.2.6 | Perkembangan Posisi Kredit Menurut Jenis Penggunaan pada Bank-bank dalam Wilayah Kerja Kantor Perwakilan Bank Indonesia Provinsi Maluku (Juta Rupiah), 2016 – 2020 350 |

| | | |
|------------|--|------------|
| | <i>Credit Granted by Banks in the Authority Region of Bank Indonesia, Regional Office of Maluku Province by Usage Type (Million Rupiahs), 2016 – 2020.....</i> | 350 |
| 9.2.7 | Jumlah Nasabah Menurut Golongan pada PT. Pegadaian Cabang Ambon (Orang), 2016– 2020 <i>Number of Customers of the Pawn Shop Company, Ambon Branch by Customer Group (Person), 2016 - 2020</i> | 351 351 |
| 9.2.8 | Jumlah Kredit/Pinjaman pada PT. Pegadaian Cabang Ambon Menurut Golongan Nasabah, 2016 - 2020..... <i>Paying Off Credit/Loan Extended at the Pawn Shop Company, Ambon Branch by Customer Group, 2016 - 2020</i> | 352 352 |
| 9.2.9 | Jumlah Tebusan/Pelunasan Kredit/Pinjaman pada PT. Pegadaian Cabang Ambon Menurut Golongan Nasabah, 2016- 2020..... <i>Redeeming of Credit/Loans at the Pawn Shop Company, Ambon Branch by Customer Group, 2016 - 2020.....</i> | 354 354 |
| 9.2.10 | Jumlah Pelelangan Barang Jaminan Kredit/Pinjaman pada PT. Pegadaian Cabang Ambon Menurut Golongan Nasabah, 2016-2020 <i>Auctioned off of Warranty Goods at the Pawn Shop Company, Ambon Branch by Customer Group, 2016– 2020.....</i> | 356 356 |
| 9.2.11 | Jumlah Saldo Kredit/Pinjaman pada PT. Pegadaian Cabang Ambon Menurut Golongan Nasabah, 2016 - 2020 <i>Balance of Credit/Loan at the Pawn Shop Company, Ambon Branch by Customer Group, 2016 - 2020</i> | 358 358 |
| 9.2.12 | Realisasi Penanaman Modal di Kota Ambon menurut Sektor Usaha, 2020..... <i>Realization of Investment in Ambon Municipality by Industry, 2020</i> | 360 360 |
| 9.3 | HARGA-HARGA/PRICES | 361 |
| 9.3.1 | Indeks Harga Konsumen per Bulan Menurut Kelompok Pengeluaran (2018=100) di Kota Ambon, 2020..... <i>Consumer Price Index per Month by Expenditure Group (2018=100) in Ambon Municipality, 2020.....</i> | 361 361 |
| 9.3.2 | Laju Inflasi Bulanan Menurut Kelompok Pengeluaran (2018=100) di Kota Ambon, 2020..... <i>Monthly Inflation Rate by Expenditure Group (2018=100) in Ambon Municipality, 2020.....</i> | 365 365 |

| | Halaman Page |
|--|-----------------|
| 9.3.3 Laju Inflasi Kota Ambon dan Nasional Menurut Kelompok Barang (%) <i>Ambon Municipality and National Inflation Rate by Group of Goods and Services (%)</i> , 2020 | 369 |
| 10. PENGELUARAN PENDUDUK/POPULATION EXPENDITURE | 371 |
| 10.1 Rata-rata Pengeluaran per Kapita Sebulan Menurut Kelompok Komoditas (rupiah) di Kota Ambon, 2019 dan 2020..... <i>Monthly Average Expenditure per Capita by Commodity Group (rupiahs) in Ambon Municipality, 2019 and 2020</i> | 375 |
| 10.2 Persentase Pengeluaran per Kapita Sebulan Menurut Kelompok Komoditas di Kota Ambon, 2018 dan 2019..... <i>Percentage of Monthly Expenditure per Capita by Commodity Group in Ambon Municipality, 2018 and 2019</i> | 376 |
| 10.3 Persentase Penduduk Menurut Golongan Pengeluaran Per Kapita Sebulan di Kota Ambon, 2019 dan 2020..... <i>Percentage of Population by Per Capita Spending Group a Month in Ambon Municipality, 2019 and 2020</i> | 377 |
| 11. PERDAGANGAN/TRADE | 379 |
| 11.1 Jumlah Sarana Perdagangan Menurut Jenisnya di Kota Ambon, 2017–2020..... <i>Number of Trading Facilities by Type of Facility in Ambon Municipality, 2017–2020</i> | 382 |
| 11.2 Jumlah Perusahaan yang Memiliki Izin Tempat Usaha Menurut Jenis Usaha dari Pemda Kota Ambon, 2015– 2018 | 383 |
| 11.3 Realisasi Pemasukan dan Penyaluran Beras oleh Badan Urusan Logistik (BULOG) Divisi Regional Maluku per Bulan di Kota Ambon (Kg), 2020 | 387 |
| 11.4 Realisasi Pemasukan dan Penyaluran Beras Komersial oleh Badan Urusan Logistik (BULOG) Divisi Regional Maluku per Bulan di Kota Ambon (Kg), 2020..... | 388 |

| | | |
|------------|--|------------|
| | <i>Realization of Commercial Rice Procurement and Distribution by Logistic Board-Maluku Regional Division in Ambon Municipality (Kg), 2020</i> | 388 |
| 11.5 | Realisasi Pemasukan dan Penyaluran Gula oleh Badan Urusan Logistik (BULOG) Divisi Regional Maluku per Bulan di Kota Ambon (Kg), 2020 | 389 |
| | <i>Realization of Sugar Procurement and Distribution by Logistic Board-Maluku Regional Division in Ambon Municipality (Kg), 2020</i> | 389 |
| 11.6 | Realisasi Pemasukan dan Penyaluran Terigu oleh Badan Urusan Logistik (BULOG) Divisi Regional Maluku per Bulan di Kota Ambon (Kg), 2020 | 390 |
| | <i>Realization of Wheat Procurement and Distribution by Logistic Board-Maluku Regional Division in Ambon Municipality (Kg), 2020</i> | 390 |
| 11.7 | Realisasi Pemasukan dan Penyaluran Minyak Goreng oleh Badan Urusan Logistik (BULOG) Divisi Regional Maluku per Bulan di Kota Ambon (Kg), 2020 | 391 |
| | <i>Realization of Cooking Oil Procurement and Distribution by Logistic Board-Maluku Regional Division in Ambon Municipality (Kg), 2020</i> | 391 |
| 11.8 | Realisasi Penyaluran Beras oleh Badan Urusan Logistik (BULOG) Divisi Regional Maluku per Bulan di Kota Ambon (Kg) Menurut Alokasi Penyaluran, 2020 | 392 |
| | <i>Realization of Rice Distribution by Logistic Board-Maluku Regional Division in Ambon Municipality (Kg) According to Distribution Allocation, 2020</i> | 392 |
| 12. | SISTEM NERACA REGIONAL/SYSTEM OF REGIONAL ACCOUNTS | 393 |
| 12.1 | Laju Pertumbuhan Produk Domestik Regional Bruto Atas Dasar Harga Konstan 2010=100 (persen) di Kota Ambon, 2016–2020 | 398 |
| | <i>Growth of Gross Regional Domestic Product at Constant Market Prices 2010=100 (percent) in Ambon Municipality, 2016–2020</i> | 398 |
| 12.2 | Distribusi Persentase Produk Domestik Regional Bruto Atas Dasar Harga Berlaku Menurut Lapangan Usaha (persen) di Kota Ambon, 2020 | 399 |
| | <i>Percentage Distribution of Gross Regional Domestic Product at Current Market Prices by Industry (percent) in Ambon Municipality, 2020</i> | 399 |

| | Halaman Page | |
|------|--|-----|
| 12.1 | Produk Domestik Regional Bruto Atas Dasar Harga Berlaku Menurut Lapangan Usaha (miliar rupiah) di Kota Ambon, 2016–2020 | 400 |
| | <i>Gross Regional Domestic Product at Current Market Prices by Industry (billion rupiahs) in Ambon Municipality, 2016–2020.....</i> | 400 |
| 12.2 | Produk Domestik Regional Bruto Atas Dasar Harga Konstan 2010 Menurut Lapangan Usaha (miliar rupiah) di Kota Ambon, 2016–2020 | 402 |
| | <i>Gross Regional Domestic Product at 2010 Constant Market Prices by Industry (billion rupiahs) in Ambon Municipality, 2016–2020.....</i> | 402 |
| 12.3 | Distribusi Persentase Produk Domestik Regional Bruto Atas Dasar Harga Berlaku Menurut Lapangan Usaha di Kota Ambon, 2016–2020 | 404 |
| | <i>Percentage Distribution of Gross Regional Domestic Product at Current Market Prices by Industry in Ambon Municipality, 2016–2020..</i> | 404 |
| 12.4 | Laju Pertumbuhan Produk Domestik Regional Bruto Atas Dasar Harga Konstan 2010 Menurut Lapangan Usaha (persen) di Kota Ambon, 2016–2020..... | 406 |
| | <i>Growth Rate of Gross Regional Domestic Product at 2010 Constant Market Prices by Industry (percent) in Ambon Municipality, 2016–2020.....</i> | 406 |
| 12.5 | Produk Domestik Regional Bruto Atas Dasar Harga Berlaku Menurut Jenis Pengeluaran di Kota Ambon (miliar rupiah), 2016–2020..... | 408 |
| | <i>Gross Regional Domestic Product at Current Market Prices by Type of Expenditure Ambon Municipality (billion rupiahs), 2016–2020.....</i> | 408 |
| 12.6 | Produk Domestik Regional Bruto Atas Dasar Harga Konstan 2010 Menurut Jenis Pengeluaran di Kota Ambon (miliar rupiah), 2016–2020..... | 409 |
| | <i>Gross Regional Domestic Product at 2010 Constant Market Prices by Type of Expenditure Ambon Municipality (billion rupiahs), 2016–2020</i> | 409 |

| | | |
|------------|---|------------|
| 13. | PERBANDINGAN ANTAR KABUPATEN/KOTA/ REGENCY/ MUNICIPAL COMPARISON | 411 |
| 13.1 | Jumlah Penduduk Menurut Kabupaten/Kota di Provinsi Maluku (ribu), 2010 dan 2020..... <i>Population by Regency/Municipality in Maluku Province (thousand), 2010 and 2020</i> | 417 417 |
| 13.2 | Laju Pertumbuhan Produk Domestik Regional Bruto Atas Dasar Harga Konstan 2010 Menurut Kabupaten/Kota di Provinsi Maluku (persen), 2016–2020 | 418 418 |
| | <i>Rate of Growth of Gross Regional Domestic Products at Constant 2010 Prices by Regency/Municipality in Maluku Province (percent), 2016–2020</i> | |
| 13.3 | Jumlah Penduduk Miskin Menurut Kabupaten/Kota di Provinsi Maluku (ribu), 2016–2020 | 419 419 |
| | <i>Number of Poor Population by Regency/Municipality in Maluku Province (thousand), 2016–2020</i> | |
| 13.4 | Indeks Pembangunan Manusia Menurut Kabupaten/Kota di Provinsi Maluku, 2016–2020 | 420 420 |
| | <i>Human Development Index by Regency/Municipality in Maluku Province, 2016–2020</i> | |

DAFTAR GAMBAR/LIST OF FIGURES

| | | |
|-----|--|-----|
| 1.1 | Luas Daerah menurut Kecamatan (%) di Kota Ambon, 2020..... | 5 |
| | <i>Area of Subdistrict (%) in Ambon Municipality, 2020.....</i> | 5 |
| 2.1 | Jumlah Pegawai Negeri Sipil Menurut Golongan dan Jenis Kelamin di Pemerintahan Kota Ambon Desember 2020 | 31 |
| | <i>Number of Civil Servants by Range and Sex in Ambon Municipality Government , December 2020</i> | 31 |
| 3.1 | Persentase Penduduk Penduduk Menurut Kecamatan di Kota Ambon, 2020 | 78 |
| | <i>Percentage Distribution of Population by Subdistrict in Ambon Municipality, 2020.....</i> | 78 |
| 3.2 | Penduduk Usia Kerja (15 Tahun ke atas) di Kota Ambon dan Pengangguran Terbuka Dirinci menurut Tingkat Pendidikan, Agustus 2020 | 79 |
| | <i>Working Age Population (15 years and over) in Ambon Municipality and Unemployment by Education Attainment, August 2020</i> | 79 |
| 4.1 | Persentase Penduduk Usia 7-24 Tahun menurut Karakteristik Pendidikan dan Jenis Kelamin di Kota Ambon, Maret 2020 | 104 |
| | <i>Percentage of 7-24 Years Old Population by Education Characteristic and gender in Ambon Municipality, March 2020</i> | 104 |
| 4.2 | 10 Penyakit Terbanyak Diderita di Kota Ambon, 2020 | 105 |
| | <i>Top 10 Diseases Occured in Ambon Municipality, 2020.....</i> | 105 |
| 5.1 | Produksi Buah-Buahan Menurut Jenis Tanaman (kuintal) di Kota Ambon, 2020 | 220 |
| | <i>Production of Fruits by Kind of Plant (Quintal) in Ambon Municipality, 2020</i> | 220 |
| 5.2 | Volume dan Nilai Produksi Ikan Segar di Tempat Pelelangan Ikan di Kota Ambon, 2020 | 221 |
| | <i>Volume and Production Value of Fresh Fish at Public Fish Auction Place Ambon Municipality, 2020.....</i> | 221 |
| 6.1 | Persentase Jumlah Pelanggan Listrik Menurut Kecamatan di Kota Ambon, 2020 | 260 |
| | <i>Percentage Number of Electricity Customers by Subdistrict in Ambon Municipality, 2020.....</i> | 260 |

| | | |
|------|--|-----|
| 8.1 | Jumlah Angkutan Penumpang di Kota Ambon, 2017 – 2020 | 300 |
| | <i>Number of Passenger Public Transport in Ambon Municipality, 2017 – 2020</i> | 300 |
| 9.1 | Laju Inflasi Kota Ambon menurut Kelompok Barang, 2020 | 338 |
| | <i>Ambon Municipality Inflation Rate by Group of Commodities, 2020</i> | 338 |
| 10.1 | Rata-rata Pengeluaran Makanan per Kapita sebulan di Kota Ambon, Maret 2020 | 374 |
| | <i>Monthly Average food Expenditure per Capita in Ambon Municipality, March 2020</i> | 374 |
| 12.1 | Laju Pertumbuhan Produk Domestik Regional Bruto Atas Dasar Harga Konstan 2010=100 (persen) di Kota Ambon, 2016–2020 | 398 |
| | <i>Growth of Gross Regional Domestic Product at Constant Market Prices 2010=100 (percent) in Ambon Municipality, 2016–2020</i> | 398 |
| 12.2 | Distribusi Persentase Produk Domestik Regional Bruto Atas Dasar Harga Berlaku Menurut Lapangan Usaha (persen) di Kota Ambon, 2020 | 399 |
| | <i>Percentage Distribution of Gross Regional Domestic Product at Current Market Prices by Industry (percent) in Ambon Municipality, 2020</i> | 399 |
| 13.1 | Luas Provinsi Maluku Menurut Kabupaten/Kota (%), 2020 | 415 |
| | <i>Area of Maluku Province by District/Municipality (%),2020</i> | 415 |

PENJELASAN UMUM/EXPLANATORY NOTES

Tanda-tanda, satuan-satuan, dan lain-lainnya yang digunakan dalam publikasi ini adalah sebagai berikut:

Symbols, measurement units, and acronyms which are used in this publication, are as follows:

1. TANDA-TANDA/SYMBOLS

| | |
|---|-------|
| Data tidak tersedia/Data not available | : ... |
| Tidak ada atau nol /Null or zero | : - |
| Data dapat diabaikan/Data negligible | : 0 |
| Tanda decimal/Decimal point | : , |
| Data tidak dapat ditampilkan/Not applicable | : NA |
| Angka estimasi/Estimated figures | : e |
| Angka diperbaiki/Revised figures | : r |
| Angka sementara/Preliminary figures | : x |
| Angka sangat sementara/Very preliminary figures | : xx |
| Angka sangat sangat sementara/Very very preliminary figures | : xxx |

2. SATUAN/UNITS

| | |
|--|---|
| barel/barrel | : 158,99 liter/litres = 1/6,2898 m ³ |
| hektar (ha)/hectare (ha) | : 10 000 m ² |
| kilometer (km)/kilometres (km) | : 1 000 meter/meters (m) |
| knot/knot | : 1,8523 km/jam (km/hour) |
| kuintal/quintal | : 100 kg |
| KWh | : 1 000 Watt hour |
| MWh | : 1 000 KWh |
| liter (untuk beras)/litre (for rice) | : 0,80 kg |
| MMSCF | : 1/35,3 m ³ |
| metrik ton (m.ton)/metric ton (m. ton) | : 0,98421 long ton = 1 000 kg |
| ons/ounce | : 28,31 gram/grams |
| ton | : 1 000 kg |

Satuan lain: buah, dus, butir, helai/lembar, kaleng, batang, pulsa, ton kilometer (ton-km), jam, menit, persen (%).

Other units: unit, pack, pieces, sheet, tin, pulse, ton-kilometres(ton-km), hour, minute, percent (%).

Perbedaan angka di belakang koma disebabkan oleh pembulatan angka.
The difference in decimal numbers is caused by rounding.

DAFTAR SINGKATAN/ LIST OF ABBREVIATIONS

| | |
|-----------|--|
| SI | : Stasiun Iklim |
| SIMPK | : Stasiun Meteorologi Pertanian Khusus |
| t.t | : Tempat tidur |
| BCG | : Bacillus Calmette Guerin |
| DPT | : Difteri, Pertusis, Tetanus |
| TT | : Tetanus Toxoid |
| IOT | : Industri Obat Tradisional/ <i>Traditional Medicine Industry</i> |
| IKOT | : Industri Kecil Obat Tradisional/ <i>Traditional Medicine Small</i> |
| Alkes | : Alat kesehatan/ <i>Health Kits</i> |
| PKRT | : Perbekalan Kesehatan Rumah tangga/ <i>Household Health Logistics</i> |
| Kompl | : Komplemen/ <i>Complement</i> |
| IRTP | : Industri Pangan Produksi Rumah Tangga/ <i>Foods Home Industry</i> |
| PBF | : Pedagang Besar Farmasi/ <i>Pharmacy Whole-seller</i> |
| GFK | : Gudang Farmasi Kab/Kota/Regency/ <i>Municipality Pharmacy Warehouse</i> |
| RB | : Rumah Bersalin/ <i>Delivery House</i> |
| Pustu | : Puskesmas pembantu/ <i>Auxiliary Public Health Center</i> |
| BP | : Balai Pengobatan/ <i>Polyclinic</i> |
| TPS | : Tempat Pembuangan Sementara / <i>landfill</i> |
| Jamkesmas | : Jaminan kesehatan masyarakat miskin/ <i>Poor public health insurance</i> |
| PJKMU | : Program Jaminan Kesehatan Masyarakat Umum |
| SIUP | : Surat Ijin Usaha Perdagangan/ <i>Trading Permission Letter</i> |
| TDP | : Tanda Daftar Perusahaan/ <i>Company Registration Identity</i> |
| API | : Angka Pengenal Importir/ <i>Importer's Identity Number</i> |

Statistik Kunci, 2018–2020 Key Statistics, 2018–2020

| Rincian/Description | Satuan/Unit | 2018 | 2019 | 2020 |
|--|----------------------------------|--------------------|------------------------|-------------------------|
| (1) | (2) | (3) | (4) | (5) |
| SOSIAL/SOCIAL | | | | |
| Penduduk ¹ /Population ¹ | ribu/ thousand | 461,699 | 478,616 | 347,288 |
| Laju Pertumbuhan Penduduk ¹ /Population Growth ¹ | % | 3,66 | 3,52 | 0,46 |
| Tingkat Partisipasi Angkatan Kerja –TPAK ² Labour Force Participation Rate–LFPR ² | % | 57,10 ³ | 58,72 ³ | 60,54 ³ |
| Tingkat Pengangguran Terbuka–TPT ² Unemployment Rate–UR ² | % | 12,22 ⁴ | 12,34 ⁴ | 12,84 ⁴ |
| Penduduk Miskin ⁵ /Poor People ⁴ | ribu/ thousand | 21,61 | 21,66 | 22,15 |
| Persentase Penduduk Miskin ⁴ Percentage of Poor People ⁴ | % | 4,72 | 4,57 | 4,51 |
| Indeks Pembangunan Manusia–IPM ⁵ Human Development Index ⁵ | – | 80,24 | 80,81 | 80,84 |
| EKONOMI/ECONOMIC | | | | |
| Produk Domestik Regional Bruto (PDBR) Harga Berlaku ⁶ Gross Domestic Regional Bruto (GDRP) at Current Price ⁶ | miliar rupiah billion rupiahs | 13 822,43 | 14 808,72 ^x | 14 706,63 ^{xx} |
| Laju Pertumbuhan Ekonomi ⁸ /Economic Growth ⁷ | % | 6,21 | 5,78 ^x | -1,95 ^{xx} |
| PDRB Per Kapita Harga Berlaku ^{6,8} Per Capita of GDRP at Current Price ^{6,8} | juta rupiah million rupiahs | 29,94 | 31,00 ^x | 29,68 ^{xx} |
| Inflasi/Inflation (y–o–y) | % | 3,53 | 2,06 ⁹ | 0,06 ⁹ |

Catatan/Notes: ¹ Hasil Proyeksi Penduduk Indonesia 2010–2035 (pertengahan tahun/Juni); Tahun 2020 hasil Sensus Penduduk 2020 (September)/The result of Indonesia population projection 2010–2035 (mid year/June); Year 2020 uses The result of 2020 Population Census (September)

² Kondisi Agustus/Condition at August

³ Menggunakan penimbang hasil proyeksi penduduk tahun 2010–2035/Weighted by the 2010–2035 population projection

⁴ Kondisi Maret/Condition at March

⁵ Sejak tahun 2010, IPM dihitung dengan metode baru. Komponen IPM metode baru adalah angka harapan hidup saat lahir, harapan lama sekolah, rata-rata lama sekolah, dan pengeluaran per kapita/Since 2010, HDI was calculated using new method. New HDI component are life expectancy at birth, expected years of schooling, means years of schooling, and expenditure per capita

⁶ Mulai tahun 2010 mengadopsi System of National Account 2008 (SNA 2008)/Since 2010 is in line with System of National Account 2008 (SNA 2008)

⁷ Menggunakan tahun dasar 2010 (2010=100)/using 2010 base year (2010=100)

⁸ Mulai 2010 proyeksi penduduk berdasarkan hasil SP2010/Since 2010 population projection based on SP2010

⁹ IHK 82 kota (2014 = 100); Tahun 2020 menggunakan IHK tahun dasar 2018 (2018=100)/CPI 82 cities (2012 = 100); In 2020, inflation rate uses the 2018 based CPI (2018=100)



BAB I

CHAPTER I

GEOGRAFI DAN IKLIM

GEOGRAPHY AND CLIMATE



01 IBUKOTA

Kota Ambon merupakan ibukota dan kota terbesar di Provinsi Maluku.

Ambon City is the capital and largest city in Maluku Province.



02 LUAS

Luas daratan Kota Ambon 359,45 km², dibagi menjadi 5 kecamatan dengan total 50 kelurahan/desa/niegeri.

Ambon City land area is 359.45 km², divided into 5 sub-districts with a total of 50 wards/villages/countries.



03 CUACA

Pada tahun 2020, rata-rata hujan turun dalam 20 hari dalam sebulan dengan intensitas kecil hingga sedang.

The average rain falls in 20 days in a month with small to moderate intensity



04 SUHU UDARA

Suhu udara di Kota Ambon cenderung panas dengan suhu rata-rata 27 derajat selsius

The air temperature in Ambon City tends to be hot with an average temperature of 27 degrees Celsius



05 PESISIR

Kota Ambon terletak di Pulau Ambon. Kota Ambon merupakan daerah dataran rendah dan berbatasan dengan laut.

Ambon city is located on the island of Ambon, a lowland area and borders the sea



06 GEMPA BUMI

Kota Ambon sering mengalami gempa bumi tektonik. Pada tahun 2020, terdapat 138 kali gempa yang dirasakan.

In 2020, there were 138 earthquakes felt

PENJELASAN TEKNIS

1. Secara geografis, Kota Ambon terletak pada posisi 3°34'4,80" - 3°47'38,4" Lintang Selatan dan 128°1'33,6" - 128°18'7,20" Bujur Timur, dimana secara keseluruhan Kota Ambon berbatasan dengan Kabupaten Maluku Tengah
2. Sesuai Peraturan Pemerintah Nomor 13 Tahun 1979 luas wilayah Kota Ambon seluruhnya 377 Km² dan berdasarkan hasil Survey Tata Guna Tanah tahun 1980 luas daratan Kota Ambon tercatat 359,45 km². Sesuai Perda Kota Ambon Nomor 2 Tahun 2006, Kota Ambon memiliki lima kecamatan dengan luas masing-masing: Kecamatan Nusaniwe 88,35 km², Kecamatan Sirimau 86,81 km², Kecamatan Teluk Ambon 93,68 km², Kecamatan Teluk Ambon Baguala 40,11 km² dan Kecamatan Leitimur Selatan dengan luas 50,50 km².
3. Sementara jarak dari Ibukota Kota Ambon ke Ibukota Kecamatan. Kecamatan dengan jarak terjauh yaitu kecamatan Leitimur Selatan dengan jarak 16,99 km, kecamatan dengan jarak terdekat yaitu Kecamatan Sirimau dengan jarak 2,15 km.
4. Iklim di Kota Ambon adalah iklim laut tropis dan iklim musim, karena letak pulau Ambon dikelilingi oleh laut. Oleh karena

TECHNICAL NOTES

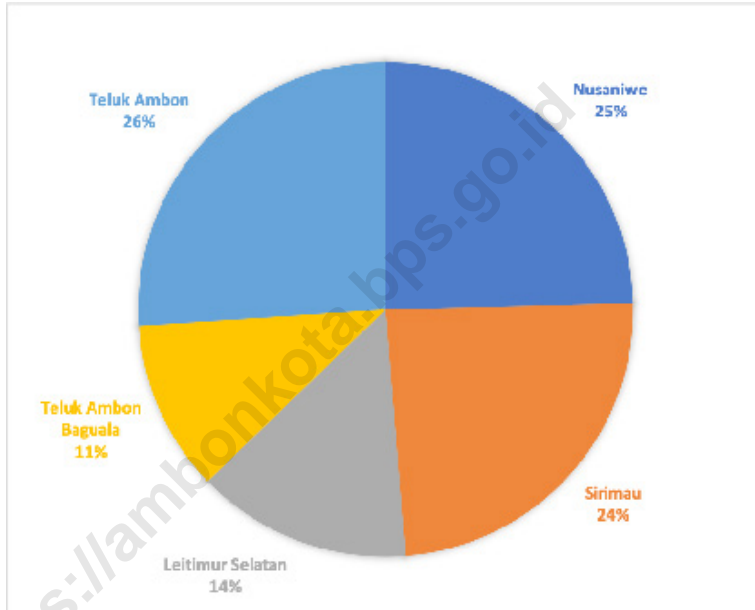
1. Geographically, Ambon Municipality is lies between: 3°34'4,80" - 3°47'38,4" Southern Latitude and 128°1'33,6" - 128°18'7,20" Eastern Longitude, where bordered by Regency of Central Maluku.
2. According to the Government Regulation No. 13 (1979), total area of Ambon Municipality region is 377 sq.km, and based on the Land Use Survey (1980), it has land area of 359,45 sq.km. According to Ambon Municipality regulation No. 2 Year 2006, Ambon has five Subdistricts, with area each: Subdistrict of Nusaniwe 88.35 sq.km, Subdistrict of Sirimau 86.81 sq.km, Subdistrict of Teluk Ambon 93.68 sq.km, Subdistrict Of Teluk Ambon Baguala 40.11 sq.km and Subdistrict of Leitimur Selatan for the area of 50.50 sq.km.
3. While the distance from the Capital City of Ambon to the Capital District. The district with the farthest distance is Leitimur Selatan sub-district with a distance of 16.99 km, the sub-district with the closest distance is Sirimau District with a distance of 2.15 km
4. Ambon Municipality has a tropical and monsoon climate due to its location that surrounded by vast seas. Consequently, this

itu iklim di sini sangat dipengaruhi oleh lautan dan berlangsung bersamaan dengan iklim musim, yaitu musim Barat atau Utara dan musim Timur atau Tenggara. Pergantian musim selalu diselingi oleh musim Pancaroba yang merupakan transisi dari kedua musim tersebut. Musim Barat umumnya berlangsung dari bulan Desember sampai dengan bulan Maret, sedangkan pada bulan April merupakan masa transisi ke Musim Timur yang berlangsung dari bulan Mei sampai dengan bulan Oktober disusul oleh masa pancaroba pada bulan Nopember yang merupakan transisi ke musim Barat.

climate is very much affected by the vastness of the seas, varies accordance to the pattern of the seasonal climate; namely western monsoon or northern monsoon and eastern monsoon or south-eastern monsoon. These two monsoons have transitions-known as pancaroba in between. Western monsoon usually occurs in the months of December until March, followed by a transition period in the month of April. Eastern monsoon occurs in the month of May up to October and followed by a transition period to western monsoon in the month of November.

Gambar 1.1
Figures

**Luas Daerah menurut Kecamatan (%) di Kota
Ambon, 2020**
**Area of Subdistrict (%) in Ambon Municipality,
2020**



Sumber/Source : Berdasarkan Peraturan Menteri Dalam Negeri No. 66 Tahun 2011 tanggal 28 Desember 2011
Based on Minister Of Home Affairs Regulation No 66/2011, December 28, 2011

1.1 KEADAAN GEOGRAFI GEOGRAPHY CONDITION

Tabel
Table 1.1.1 **Luas Daerah dan Jumlah Pulau Menurut Kecamatan, di Kota Ambon 2020**
Total Area and Number of Islands by Subdistrict, in Ambon Municipality 2020

| Kecamatan Subdistrict | Ibukota Kecamatan Capital of Subdistrict | Luas Total Area (km²/sq.km) |
|----------------------------------|---|---|
| (1) | (2) | (3) |
| Nusaniwe | Negeri Amahusu | 88,35 |
| Sirimau | Kelurahan Waihoka | 86,81 |
| Leitimur Selatan | Negeri Leahari | 50,50 |
| Teluk Ambon Baguala | Negeri Passo | 40,11 |
| Teluk Ambon | Desa Waiyame | 93,68 |
| Kota Ambon | Kelurahan Honipopu | 359,45 |

Lanjutan Tabel/*Continued Table* 1.1.1

| Kecamatan Subdistrict | Persentase terhadap Luas Kota Ambon Percentage to Ambon Municipality's Area | Jumlah Pulau Number of Islands |
|--------------------------|--|-----------------------------------|
| (1) | (4) | (5) |
| Nusaniwe | 25,00 | – |
| Sirimau | 24,00 | – |
| Leitimur Selatan | 14,00 | – |
| Teluk Ambon Baguala | 11,00 | – |
| Teluk Ambon | 26,00 | – |
| Kota Ambon | 100,00 | 1 |

Catatan/*Note* : Kota Ambon terletak dalam satu pulau/*Ambon Municipality located in an island*

Sumber/*Source*: Badan Perencanaan Pembangunan Daerah dan Litbang Kota Ambon/*Ambon Municipality Regional Development and Resesearch Planning Agency*

Tabel
Table 1.1.2**Tinggi Wilayah dan Jarak ke Ibukota menurut Kecamatan di Kota Ambon, 2020**
Altitude and Distance to the Capital of Municipality by Subdistrict in Ambon Municipality, 2020

| Kecamatan Subdistrict | Tinggi Wilayah (mdpl) Altitude (m a.s.l) | Jarak ke Ibukota (km) Distance to the Capital (km) |
|----------------------------------|---|---|
| (1) | (2) | (3) |
| Nusaniwe | 510 | 6,34 |
| Sirimau | 555 | 2,15 |
| Leitimur Selatan | 555 | 26,84* / 16,99** |
| Teluk Ambon Baguala | 675 | 12,08 |
| Teluk Ambon | 820 | 24,84* / 9,39 *** |
| Kota Ambon | 820 | — |

Catatan/Note : * Jarak jalan diukur melalui Jalan Sultan Hasanudin ke arah Passo / Road distance is measured through Jalan Sultan Hasanudin in the direction of Passo
 ** Jarak diukur melalui Jalan Pattimura ke arah Soya / Distance is measured through Pattimura Road to Soya
 *** Jarak jalan diukur melalui Jalan Sudirman melewati Jembatan Merah Putih / Road distance is measured through Jalan Sudirman past the Jembatan Merah Putih

Sumber/Source: Badan Perencanaan Pembangunan Daerah dan Litbang Kota Ambon/ Ambon Municipality Regional Development and Resesearch Planning Agency

Tabel
Table 1.1.3

Letak dan Batas Wilayah Kota Ambon, 2020
Position and Borders of Ambon Municipality, 2020

| Kota City | Letak Posisi Position | Batas Wilayah Bordered by |
|--------------|---|---|
| (1) | (2) | (3) |
| Ambon | <p>3°34'4,80" - 3°47'38,4" LS (Lintang Selatan) 3°34'4,80" - 3°47'38,4" Southern Latitude</p> <p>128°1'33,6" - 128°18'7,20" BT (Bujur Timur) 128°1'33,6" - 128°18'7,20" Eastern Longitude</p> | <ul style="list-style-type: none"> Sebelah Utara, dengan: Petuanan Desa Hitu, Hila, Kaitetu, Kecamatan Leihitu, Kabupaten Maluku Tengah <i>To the North by the territory of Hitu, Hila and Kaitetu Villages, Subdistrict of Leihitu, Regency of Central Maluku.</i> Sebelah Selatan, dengan: Laut Banda <i>To the South by Banda Sea</i> Sebelah Timur, dengan: Petuanan Desa Suli, Kecamatan Salahutu Kabupaten Maluku Tengah <i>To the East by the territory of Suli village, Subdistrict of Salahutu, Regency of Central Maluku</i> Sebelah Barat, dengan: Petuanan Desa Hatu, Kecamatan Leihitu Barat Kabupaten Maluku Tengah <i>To the East by the territory of Suli village, Subdistrict of Salahutu, Regency of Central Maluku</i> |

Sumber/Source: Badan Perencanaan Pembangunan Daerah dan Litbang Kota Ambon/ *Ambon Municipality Regional Development and Research Planning Board*

Tabel 1.1.4 Luas Daratan Kota Ambon Menurut Kecamatan Dirinci per Desa/Kelurahan, 2020
Land Area of Ambon Municipality by Subdistrict and Village/Kelurahans, 2020

| Kecamatan Subdistrict | Kelurahan/Desa/Negeri Kelurahans/Villages/Negeri | Luas (Km ²) Area (Km ²) |
|--------------------------|---|--|
| (1) | (2) | (3) |
| Nusaniwe | | 88,34 |
| | Negeri Latuhalat | 13,00 |
| | Negeri Seilale | 2,41 |
| | Negeri Nusaniwe | 16,00 |
| | Negeri Amahusu | 8,00 |
| | Kelurahan Nusaniwe | 0,16 |
| | Kelurahan Benteng | 0,87 |
| Nusaniwe | Kelurahan Wainitu | 0,30 |
| | Kelurahan Kudamati | 0,66 |
| | Negeri Urimessing | 46,16 |
| | Kelurahan Mangga Dua | 0,18 |
| | Kelurahan Urimessing | 0,27 |
| | Kelurahan Waihaong | 0,15 |
| | Kelurahan Silale | 0,18 |
| Sirimau | | 86,81 |
| | Negeri Soya | 59,65 |
| | Kelurahan Waihoka | 0,75 |
| | Kelurahan Karang Panjang | 0,43 |
| | Kelurahan Batu Meja | 0,85 |
| Sirimau | Kelurahan Batu Gajah | 0,45 |
| | Kelurahan Ahusen | 0,24 |
| | Kelurahan Honipopu | 0,34 |
| | Kelurahan Uritetu | 0,35 |
| | Kelurahan Rijali | 0,28 |

Lanjutan Tabel/*Continued Table 1.1.4*

| Kecamatan <i>Subdistrict</i> | Kelurahan/Desa/Negeri <i>Kelurahans/Villages/Negeri</i> | Luas (Km ²) <i>Area (Km²)</i> |
|---------------------------------|--|---|
| (1) | (2) | (3) |
| Sirimau | Kelurahan Amantelu | 1,15 |
| | Negeri Batu Merah | 16,67 |
| | Kelurahan Pandan Kasturi | 4,00 |
| | Negeri Hative Kecil | 1,53 |
| | Desa Galala | 0,12 |
| Leitimur Selatan | | 50,50 |
| Leitimur Selatan | Negeri Naku | 5,00 |
| | Negeri Kilang | 5,00 |
| | Negeri Hukurila | 7,50 |
| | Negeri Ema | 3,00 |
| | Negeri Hatalae | 5,00 |
| | Negeri Hutumuri | 15,00 |
| | Negeri Rutong | 5,00 |
| | Negeri Leahari | 5,00 |
| Teluk Ambon Baguala | | 40,11 |
| Teluk Ambon Baguala | Desa Waiheru | 6,00 |
| | Desa Nania | 0,12 |
| | Desa Negeri Lama | 4,50 |
| | Negeri Passo | 11,38 |
| | Kelurahan Lateri | 2,01 |
| | Negeri Halong | 16,00 |
| | Desa Latta | 0,10 |
| Teluk Ambon | | 93,68 |
| Teluk Ambon | Negeri Laha | 17,00 |

Lanjutan Tabel/*Continued Table 1.1.4*

| Kecamatan Subdistrict | Kelurahan/Desa/Negeri Kelurahans/Villages/Negeri | Luas (Km ²) Area (Km ²) |
|--------------------------|---|--|
| (1) | (2) | (3) |
| Teluk Ambon | Negeri Tawiri | 5,68 |
| | Negeri Hative Besar | 30,00 |
| | Desa Wayame | 7,50 |
| | Negeri Rumah Tiga | 28,39 |
| | Kelurahan Tihu | 0,33 |
| | Desa Poka | 2,78 |
| | Desa Hunuth/Durian Patah | 2,00 |

Sumber/Source: Badan Perencanaan Pembangunan Daerah dan Litbang Kota Ambon/ *Ambon Municipality Regional Development and Ressearch Planning Agency*

Tabel
Table 1.1.5

**Jarak dari Desa/Kelurahan ke Ibukota Kecamatan di Kota
Ambon, 2020**
*Distance between Villages/Kelurahans to their Subdistrict's
Capital in Ambon Municipality ,2020*

| Kecamatan Subdistrict | Ibukota Kecamatan Subdistrict's Capital | Kelurahan/Desa/Negeri Kelurahans/Villages/Negeri | Jarak (Km²) Distance (Km²) |
|----------------------------------|--|---|---|
| (1) | (2) | (3) | (4) |
| Nusaniwe | Amahusu | Negeri Latuhalat | 7,35 |
| | | Negeri Seilale | 5,95 |
| | | Negeri Nusaniwe | 3,91 |
| | | Negeri Amahusu | 0,21 |
| | | Kelurahan Nusaniwe | 2,67 |
| | | Kelurahan Benteng | 3,72 |
| | | Kelurahan Wainitu | 4,57 |
| | | Kelurahan Kudamati | 4,99 |
| | | Negeri Urimessing | 9,18 |
| | | Kelurahan Mangga Dua | 5,08 |
| | | Kelurahan Urimessing | 5,50 |
| | | Kelurahan Waihaong | 5,76 |
| | | Kelurahan Silale | 5,96 |
| Sirimau | Karang Panjang | Negeri Soya | 6,52 |
| | | Kelurahan Waihoka | 1,71 |
| | | Kelurahan Karang Panjang | 1,74 |
| | | Kelurahan Batu Meja | 2,14 |
| | | Kelurahan Batu Gajah | 2,82 |
| | | Kelurahan Ahusen | 2,84 |
| | | Kelurahan Honipopu | 2,32 |
| | | Kelurahan Uritetu | 2,31 |
| | | Kelurahan Rijali | 1,47 |
| | | Kelurahan Amantelu | 0,98 |
| Negeri Batu Merah | 1,35 | | |

Lanjutan Tabel/Continued Table 1.1.5

| Kecamatan Subdistrict | Ibukota Kecamatan Subdistrict's Capital | Kelurahan/Desa/Negeri Kelurahans/Villages/Negeri | Jarak (Km ²) Distance (Km ²) |
|--------------------------|--|---|---|
| (1) | (2) | (3) | (4) |
| Sirimau | Karang Panjang | Kelurahan Pandan Kasturi | 2,66 |
| | | Negeri Hative Kecil | 4,63 |
| | | Desa Galala | 4,33 |
| Leitimur Selatan | Leihari | Negeri Naku | 8,02 |
| | | Negeri Kilang | 7,52 |
| | | Negeri Hukurila | 5,19 |
| | | Negeri Ema | 7,43 |
| | | Negeri Hatalae | 11,88 |
| | | Negeri Hutumuri | 3,60 |
| | | Negeri Rutong | 1,45 |
| | | Negeri Leahari | 0,36 |
| | | Desa Waiheru | 4,22 |
| | | Desa Nania | 3,14 |
| | | T. A. Baguala | Passo |
| Negeri Passo | 0,34 | | |
| Kelurahan Lateri | 1,88 | | |
| Negeri Halong | 3,58 | | |
| Desa Latta | 4,00 | | |
| Teluk Ambon | Wayame | Negeri Laha | 10,30 |
| | | Negeri Tawiri | 9,40 |
| | | Negeri Hative Besar | 2,70 |
| | | Desa Wayame | 0,02 |
| | | Negeri Rumah Tiga | 3,66 |
| | | Kelurahan Tihu | 3,12 |

Lanjutan Tabel/*Continued Table 1.1.5*

| Kecamatan Subdistrict | Ibukota Kecamatan Subdistrict's Capital | Kelurahan/Desa/Negeri Kelurahans/Villages/Negeri | Jarak (Km²) Distance (Km²) |
|----------------------------------|--|---|---|
| (1) | (2) | (3) | (4) |
| Teluk Ambon | Wayame | Desa Poka | 3,79 |
| | | Desa Hunuth/Durian Patah | 7,58 |

Sumber/*Source*: Badan Perencanaan Pembangunan Daerah dan Litbang Kota Ambon/*Ambon Municipality Regional Development and Research Planning Agency*

Tabel
Table 1.1.6

Jarak dari Ibukota Kecamatan ke Ibukota Kota Ambon, 2020
Distance between Subdistrict Capital Town to the Capital Town of Ambon Municipality, 2020

| Ibukota Kecamatan Capital Town of Subdistrict Region | Ibukota Kota Ambon Capital of Ambon Municipality | Jarak (Km²) Distance (Km²) |
|---|---|---|
| (1) | (2) | (3) |
| Amahusu (Kec.Nusaniwe)/ <i>Amahusu (Nusaniwe Subdistrict)</i> | Ambon | 6,34 |
| Karang Panjang (Kec.Sirimau)/ <i>Karang Panjang (Sirimau Subdistrict)</i> | Ambon | 2,15 |
| Leahari (Kec. Leitimur Selatan)/ <i>Leahari (Leitimur Selatan Subdistrict)</i> | Ambon | 26,39*/16,99** |
| Passo (Kec. T. A. Baguala)/ <i>Passo (T. A. Baguala Subdistrict)</i> | Ambon | 12,08 |
| Wayame (Kec. Teluk Ambon)/ <i>Wayame (Teluk Ambon Subdistrict)</i> | Ambon | 24,84*/9,39*** |

Catatan/Note: * Jarak jalan diukur melalui Jalan Sultan Hasanudin ke arah Passo/ *Road distance is measured through Jalan Sultan Hasanudin in the direction of Passo*

** Jarak diukur melalui Jalan Pattimura ke arah Soya / *Distance is measured through Pattimura Road to Soya*

*** Jarak jalan diukur melalui Jalan Sudirman melewati Jembatan Merah Putih / *Road distance is measured through Jalan Sudirman past the Jembatan Merah Putih*

Sumber/Source: Badan Perencanaan Pembangunan Daerah dan Litbang Kota Ambon/ *Ambon Municipality Regional Development and Ressearch Planning Agency*

Tabel
Table 1.1.7

Jarak dari Ibukota Kecamatan ke Ibukota Kota Ambon, 2020
Distance between Subdistrict Capital Town to the Capital Town of Ambon Municipality, 2020

| Ibukota Kota Ambon <i>Capital of Ambon Municipality</i> | Ibukota Kabupaten Lainnya <i>Regencies Capital</i> | Jarak (Mil) <i>Distance (Mile)</i> |
|--|---|---|
| (1) | (2) | (3) |
| Ambon | Saumlaki (Kab./Regency of Maluku Tenggara Barat) | 584,60 |
| Ambon | Langgur (Kab./Regency of Maluku Tenggara) | 552,59 |
| Ambon | Masohi (Kab. /Regency of Maluku Tengah) | 95,85 |
| Ambon | Namelea (Kab. /Regency of Buru) | 135,09 |
| Ambon | Dobo (Kab. /Regency of Kepulauan Aru) | 724,86 |
| Ambon | Piru (Kab. /Regency of Seram Bagian Barat) | 70,20 |
| Ambon | Bula (Kab. /Regency of Seram Bagian Timur) | 270,19 |
| Ambon | Tiakur (Kab. /Regency of Maluku Barat Daya) | 494,55 |
| Ambon | Namrole (Kab. /Regency of Buru Selatan) | 165,76 |
| Ambon | Tual (Kota/Municipality of Tual) | 552,23 |

Sumber/Source: Badan Perencanaan Pembangunan Daerah dan Litbang Kota Ambon/ *Ambon Municipality Regional Development and Ressearch Planning Agency*

Tabel 1.1.8 Lokasi Pengelompokan Wilayah Daratan di Kota Ambon, 2020
Table 1.1.8 Location Based on the Classification of Hinterland in Ambon Municipality, 2020

| Lokasi <i>Location</i> | Area | | Luas (Km ²) <i>Area (Km²)</i> | Persentase (%) <i>Percentage (%)</i> |
|---|---------------------------------------|--|---|---|
| | Ketinggian (m) <i>Altitude (m)</i> | Kemiringan (°) <i>Elevation (°)</i> | | |
| (1) | (2) | (3) | (4) | (5) |
| Pusat Kota dan Sekitarnya (sebagian petuanan Amahusu sampai Latta) <i>Down Town and Surroundings (part of Amahusu Territory to Latta)</i> | 0-50 | 3,36 | 13,50 | 5,44 |
| Rumah Tiga dan Sekitarnya <i>Rumah Tiga and Surroundings</i> | 0-50 | 3,18 | 4,50 | 5,57 |
| Passo dan Sekitarnya <i>Passo and Surroundings</i> | 0-50 | 3,00 | 14,75 | 4,74 |
| Laha dan Sekitarnya <i>Laha and Surroundings</i> | 0-50 | 3,93 | 4,25 | 6,18 |
| Hutumuri dan Sekitarnya <i>Hutumuri and Surroundings</i> | 0-50 | 6,16 | 4,25 | 9,70 |
| Kilang dan Sekitarnya <i>Kilang and Surroundings</i> | 0-50 50-250 | 5,66 6,56 | 3,50 3,25 | 9,91 10,30 |
| Latuhalat dan Sekitarnya <i>Latuhalat and surroundings</i> | 0-50 | 5,40 | 4,00 | 8,57 |

Sumber/Source: Badan Perencanaan Pembangunan Daerah dan Litbang Kota Ambon/ Ambon Municipality Regional Development and Resesearch Planning Agency

Tabel
Table 1.1.9

Nama dan Tinggi Gunung di Kota Ambon Menurut Kecamatan
Name and Height of Mountains in Ambon Municipality by Subdistrict

| Kecamatan Subdistrict | Nama Gunung Name | Tinggi (m) Height (m) |
|--------------------------|---------------------|--------------------------|
| (1) | (2) | (3) |
| Nusaniwe | Kapal*) | 230 |
| | Nona | 600 |
| Sirimau | Sirimau | 566 |
| Leitimur Selatan | Horil*) | ... |
| | Tersili*) | ... |
| | Marawai*) | ... |
| | Hikawa*) | ... |
| | Mou*) | ... |
| | Huwau*) | ... |
| | Colobae*) | 224 |
| | Aring*) | 200 |
| | Maut*) | 334 |
| | Api Angus*) | 316 |
| T. A. Baguala | Waimola*) | 375 |
| | Eril*) | 486 |
| | Hatang*) | 414 |
| | Ehut*) | ... |
| | Tihu*) | ... |

Catatan/Note: *) Bukit/Hills

Sumber/Source: Badan Perencanaan Pembangunan Daerah dan Litbang Kota Ambon/ Ambon Municipality Regional Development and Ressearch Planning Agency

1.2 KEADAAN IKLIM CLIMATE CONDITION

Tabel 1.2.1 **Pengamatan Unsur Iklim Menurut Bulan di Stasiun Meteorologi Pattimura, 2020**
Table 1.2.1 **Observation of Climate Elements By Months at Pattimura Meteorology Station, 2020**

| Bulan Month | Suhu/Temperature (°C) | | | Kelembaban/Humidity (%) | | |
|---------------------|-----------------------|----------------------|---------------------|-------------------------|----------------------|---------------------|
| | Minimum | Rata-rata Average | Maksimum Maximum | Minimum | Rata-rata Average | Maksimum Maximum |
| (1) | (2) | (3) | (4) | (5) | (6) | (7) |
| Januari/January | 24,4 | 28,4 | 33,3 | 44 | 77 | 97 |
| Februari/February | 24,7 | 28,8 | 33,5 | 44 | 74 | 97 |
| Maret/March | 24,2 | 27,6 | 32,1 | 52 | 82 | 98 |
| April/April | 24,2 | 27,4 | 31,8 | 55 | 83 | 98 |
| Mei/May | 24,6 | 27,0 | 30,7 | 64 | 88 | 99 |
| Juni/June | 24,0 | 26,0 | 28,7 | 63 | 89 | 100 |
| Juli/July | 23,8 | 25,5 | 27,8 | 71 | 90 | 100 |
| Agustus/August | 23,3 | 25,6 | 28,3 | 59 | 87 | 100 |
| September/September | 23,8 | 25,9 | 29,3 | 68 | 89 | 100 |
| Oktober/October | 23,9 | 26,9 | 30,6 | 61 | 85 | 100 |
| November/November | 24,0 | 27,7 | 31,8 | 59 | 83 | 100 |
| Desember/December | 22,9 | 27,9 | 33,9 | 56 | 81 | 100 |

Lanjutan Tabel/*Continued Table 1.2.1*

| Bulan <i>Month</i> | Kecepatan Angin (m/det) <i>Wind Velocity (m/sec)</i> | | | Tekanan Udara/ <i>Atmospheric Pressure</i> (mb) | | |
|-----------------------------|---|-----------------------------|----------------------------|--|-----------------------------|----------------------------|
| | Minimum | Rata-rata <i>Average</i> | Maksimum <i>Maximum</i> | Minimum | Rata-rata <i>Average</i> | Maksimum <i>Maximum</i> |
| (1) | (8) | (9) | (10) | (11) | (12) | (13) |
| Januari/ <i>January</i> | ... | 4 | 19 | 1 003,7 | 1 010,1 | 1 010.1 |
| Februari/ <i>February</i> | ... | 4 | 20 | 1 000,0 | 1 013,4 | 1 010.4 |
| Maret/ <i>March</i> | ... | 4 | 20 | 1 005,5 | 1 012,8 | 1 010.9 |
| April/ <i>April</i> | ... | 4 | 16 | 1 000,0 | 1 013,4 | 1 011.3 |
| Mei/ <i>May</i> | ... | 4 | 16 | 1 001,6 | 1 014,4 | 1 010.8 |
| Juni/ <i>June</i> | ... | 4 | 17 | 1 010,3 | 1 013,7 | 1 011.5 |
| Juli/ <i>July</i> | ... | 4 | 16 | 1 007,0 | 1 013,0 | 1 011.1 |
| Agustus/ <i>August</i> | ... | 4 | 15 | 1 010,0 | 1 014,5 | 1 012.3 |
| September/ <i>September</i> | ... | 4 | 15 | 1 000,0 | 1 013,3 | 1 011.4 |
| Oktober/ <i>October</i> | ... | 4 | 12 | 1 005,5 | 1 013,4 | 1 010.3 |
| November/ <i>November</i> | ... | 4 | 13 | 1 000,0 | 1 013,5 | 1 010.5 |
| Desember/ <i>December</i> | ... | 4 | 23 | 1 003,7 | 1 011,2 | 1 008.6 |

Lanjutan Tabel/*Continued Table 1.2.1*

| Bulan Month | Jumlah Curah Hujan Number of Precipitation (mm) | Jumlah Hari Hujan (hari) Number of Rainy Days (day) | Penyinaran Matahari Duration of Sunshine (%) |
|------------------------|--|--|---|
| (1) | (14) | (15) | (16) |
| Januari/January | 54 | 11 | 76 |
| Februari/February | 47 | 12 | 71 |
| Maret/March | 75 | 17 | 67 |
| April/April | 25 | 22 | 54 |
| Mei/May | 123 | 26 | 53 |
| Juni/June | 110 | 30 | 24 |
| Juli/July | 104 | 31 | 14 |
| Agustus/August | 68 | 20 | 13 |
| September/September | 86 | 26 | 29 |
| Oktober/October | 199 | 20 | 63 |
| November/November | 62 | 20 | 71 |
| Desember/December | 39 | 23 | 53 |

Sumber/*Source:* Stasiun Meteorologi Kelas I Ambon/*Meteorology Station, Ambon*

Tabel 1.2.2
Table

Jumlah Kejadian Gempabumi Per Bulan yang Dirasakan dan Tidak Dirasakan yang Tercatat di Stasiun Geofisika Kelas I Ambon, 2020
Number of Earthquake Events by Month Perceived and Not Felt recorded In Geophysics Station of Ambon, 2020

| Bulan Month | Gempa Bumi Dirasakan Earthquake Felt | Gempabumi tidak Dirasakan Earthquake Not Felt | umlah Total |
|------------------------|---|--|------------------------|
| (1) | (2) | (53) | (4) |
| Januari | 17 | 284 | 301 |
| Februari | 24 | 322 | 346 |
| Maret | 8 | 316 | 324 |
| April | 12 | 298 | 310 |
| Mei | 10 | 259 | 269 |
| Juni | 7 | 198 | 205 |
| Juli | 5 | 181 | 186 |
| Agustus | 12 | 239 | 251 |
| September | 18 | 243 | 261 |
| Oktober | 6 | 243 | 249 |
| November | 14 | 232 | 246 |
| Desember | 5 | 186 | 191 |
| Jumlah / Total | 138 | 3 001 | 3 139 |

Sumber/Source:

Stasiun Geofisika Kelas I Ambon/Geophysics Station of Ambon

Tabel 1.2.3 Jumlah Kejadian Gempabumi Berdasarkan Magnitudo yang Tercatat di Stasiun Geofisika Kelas I Ambon, 2020
Number of Earthquake Events Magnitude recorded In Geophysics Station of Ambon, 2020

| Bulan Month | Magnitudo / Magnitude (SR) | | | | | | | Jumlah Total |
|-------------------------|----------------------------|------------|------------|-----------|-----------|-----------|----------|-----------------|
| | < 3.0 | 3.0 - 3.9 | 4.0 - 4.9 | 5.0 - 5.9 | 6.0 - 6.9 | 7.0 - 7.9 | > 8.0 | |
| (1) | (2) | (3) | (4) | (5) | (6) | (7) | (8) | (9) |
| Januari | 202 | 61 | 33 | 5 | 0 | 0 | 0 | 301 |
| Februari | 175 | 107 | 56 | 7 | 1 | 0 | 0 | 346 |
| Maret | 194 | 86 | 40 | 4 | 0 | 0 | 0 | 324 |
| April | 193 | 74 | 42 | 1 | 0 | 0 | 0 | 310 |
| Mei | 148 | 68 | 48 | 4 | 1 | 0 | 0 | 269 |
| Juni | 95 | 60 | 47 | 2 | 1 | 0 | 0 | 205 |
| Juli | 74 | 68 | 39 | 5 | 0 | 0 | 0 | 186 |
| Agustus | 119 | 79 | 50 | 2 | 1 | 0 | 0 | 251 |
| September | 117 | 79 | 59 | 5 | 1 | 0 | 0 | 261 |
| Oktober | 112 | 79 | 54 | 4 | 0 | 0 | 0 | 249 |
| November | 76 | 91 | 74 | 4 | 1 | 0 | 0 | 246 |
| Desember | 57 | 66 | 63 | 5 | 0 | 0 | 0 | 191 |
| Jumlah Total | 1 562 | 918 | 605 | 48 | 6 | 0 | 0 | 3 139 |

Sumber/Source: Stasiun Geofisika Kelas I Ambon/Geophysics Station of Ambon

Tabel
Table 1.2.4

Jumlah Kejadian Gempabumi Berdasarkan Kedalaman Hiposenter yang Tercatat di Stasiun Geofisika Kelas I Ambon, 2020
Number of Earthquake Events based on Hippocentrum Depth recorded In Geophysics Station of Ambon, 2020

| Bulan Month | Gempa Bumi Dangkal Shallow Earthquake (h < 60 km) | Gempabumi Menengah Medium Earthquake (h = 60 - 300 km) | Gempabumi Mendalam Deep Earthquake (h > 300 km) | Jumlah Total |
|------------------------------|---|---|---|---------------------|
| (1) | (2) | (3) | (4) | (5) |
| Januari | 271 | 25 | 5 | 301 |
| Februari | 303 | 38 | 5 | 346 |
| Maret | 263 | 54 | 7 | 324 |
| April | 255 | 48 | 7 | 310 |
| Mei | 206 | 55 | 8 | 269 |
| Juni | 156 | 49 | 0 | 205 |
| Juli | 127 | 50 | 9 | 186 |
| Agustus | 199 | 43 | 9 | 251 |
| September | 191 | 62 | 8 | 261 |
| Oktober | 179 | 60 | 10 | 249 |
| November | 170 | 65 | 11 | 246 |
| Desember | 117 | 61 | 13 | 191 |
| Jumlah / Total | 2 437 | 610 | 92 | 3 139 |

Sumber/Source:

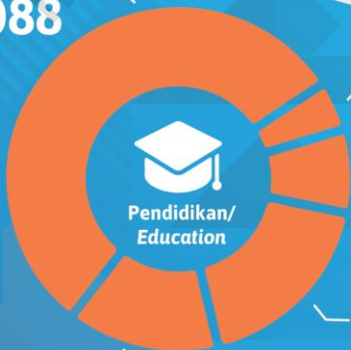
Stasiun Geofisika Kelas I Ambon/Geophysics Station of Ambon

BAB II CHAPTER II PEMERINTAHAN GOVERNMENT



Sarjana/Doktor/Ph.D
University Graduates

3088



SD
Up to Primary School

13

SMP/Sederajat
Junior High School

22

SMA/Sederajat
Senior High school

1012

Jumlah PNS Kota Ambon 2020
Number of Civil Servants for Ambon City

4933

Jumlah Pegawai Kontrak
Number of contract employees

708

Diploma I/II/III

798

Perempuan/Female

28%



Laki-Laki/Male

78%

PENJELASAN TEKNIS

1. Wilayah Kota Ambon secara administratif terbagi menjadi lima Kecamatan dengan 50 desa/kelurahan. Kota Ambon dipimpin oleh seorang Walikota. Pada tabel di bawah juga terdapat nama-nama dan masa jabatan Walikota dan Sekretaris Daerah yang pernah memimpin Kota Ambon sejak tahun 1956 sampai sekarang.
2. Dewan Perwakilan Rakyat Daerahkota (disingkat DPRD kabupaten/kota) adalah lembaga perwakilan rakyat daerah yang berkedudukan sebagai unsur penyelenggara pemerintahan daerah kabupaten/kota. DPRD kabupaten/kota terdiri atas anggota partai politik peserta pemilihan umum yang dipilih melalui pemilihan umum
3. Jumlah Aparatur Sipil Negara (ASN) di Pemerintahan Kota Ambon tahun 2020 mencapai 5.177 orang, yang terdiri dari 1.470 orang berjenis kelamin laki-laki, dan 3.707 orang berjenis kelamin perempuan.
4. Pendapatan Asli Daerah adalah penerimaan dari sumber-sumber di dalam wilayah suatu daerah tertentu, yang dipungut berdasarkan Undang-undang yang berlaku.

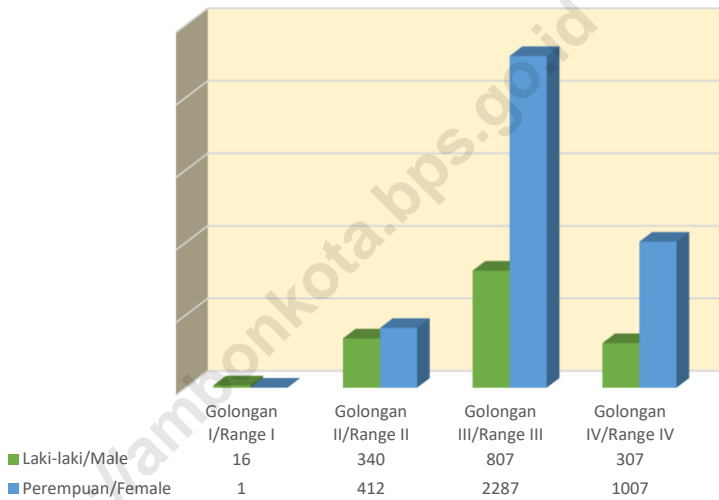
TECHNICAL NOTES

1. *Ambon Municipality Region is administratively divided into five subdistricts with 50 villages. Ambon Municipality is led by a Mayor. The table below also lists the names and terms of office of the Mayor and Regional Secretary who have led Ambon Municipality since 1956 until now.*
2. *The Regional Representative Council of the City (abbreviated as regency / city DPRD) is a regional people's representative body that is domiciled as an organizer of the regency / city regional government. District / city DPRD consists of members of political parties participating in general elections who are elected through general elections*
3. *The number of State Civil Apparatus (ASN) in Ambon City Government in 2020 reached 5,177 people, consisting of 1,470 people who are male, and 3,707 people who are female.*
4. *Regional Original Revenue is revenue from sources within the territory of a certain region, which is levied based on applicable laws.*

5. Realisasi Anggaran Pendapatan Daerah adalah seluruh pemasukan daerah yang digunakan untuk pembiayaan kegiatan, dan program daerah, baik Kota, Kabupaten, maupun Provinsi.
 6. Realisasi Belanja Pemerintah Daerah merupakan seluruh anggaran yang yang terealisasi yang telah dibelanjakan oleh pemerintah daerah. Sumber anggaran yang digunakan berasal dari anggaran pendapatan belanja daerah.
5. *Realization of Regional Revenue Budget is all regional income used to finance regional activities and programs, both City, Regency and Province.*
 6. *Realization of Regional Government Expenditures is the entire realized budget that has been spent by regional governments. The source of the budget used comes from the regional expenditure budget.*

Gambar 2.1
Figures

Jumlah Pegawai Negeri Sipil Menurut Golongan dan Jenis Kelamin di Pemerintahan Kota Ambon Desember 2020
Number of Civil Servants by range and Sex in Ambon Municipality Government, December 2020



Sumber/Source : Badan Kepegawaian dan Pengembangan Sumber Daya Manusia Kota Ambon/ *Ambon Municipality Human Resources and Human Resources Development Agency*

2.1 WILAYAH ADMINISTRATIF ADMINISTRATIVE AREA

Tabel 2.1.1 Jumlah Desa¹/Kelurahan Menurut Kecamatan di Kota
Table 2.1.1 Number of Villages¹/Kelurahan by Subdistrict in Ambon
Municipality, 2016–2020

| Kecamatan Subdistrict | 2016 | 2017 | 2018 | 2019 | 2020 |
|--------------------------|-----------|-----------|-----------|-----------|-----------|
| (1) | (2) | (3) | (4) | (5) | (6) |
| Nusaniwe | 13 | 13 | 13 | 13 | 13 |
| Sirimau | 14 | 14 | 14 | 14 | 14 |
| Leitimur Selatan | 8 | 8 | 8 | 8 | 8 |
| Teluk Ambon Baguala | 7 | 7 | 7 | 7 | 7 |
| Teluk Ambon | 8 | 8 | 8 | 8 | 8 |
| Kota Ambon | 50 | 50 | 50 | 50 | 50 |

Catatan/Note: ¹ Termasuk kelurahan dan Unit Permukiman Transmigrasi (UPT)/Include Transmigration Settlement Unit
Sumber/Source: Peraturan Kepala Badan Pusat Statistik Nomor 29 Tahun 2018 Tanggal 15 Januari 2018 tentang Perubahan Atas Peraturan Kepala Badan Pusat Statistik Nomor 55 Tahun 2017 tentang Kode dan Nama Wilayah Kerja Statistik Tahun 2017
Chief Statistician Regulation Number 29/2018, January 15 2018, as a revision of Chief Statistician Regulation Number 55 of 2017 on Code and Name of Regional Level of Data Collection.

Tabel
Table 2.1.2

Banyaknya Negeri, Desa, Kelurahan, Dusun, Rukun Warga dan Rukun Tetangga Menurut Kecamatan di Kota Ambon, 2020

Number of Negeri, Village, Kelurahan, Dusun, Rukun Warga and Rukun Tetangga by Subdistrict in Ambon Municipality, 2020

| Kecamatan Subdistrict | Banyaknya/Number of | | | | | |
|--------------------------|---------------------|------------------|-----------|-----------|----------------|-------------------|
| | Negeri | Desa Villages | Kelurahan | Dusun | Rukun Warga | Rukun Tetangga |
| (1) | (2) | (3) | (4) | (5) | (6) | (7) |
| Nusaniwe | 5 | - | 8 | - | 80 | 299 |
| Sirimau | 3 | 1 | 10 | - | 88 | 389 |
| Leitimur Selatan | 8 | - | - | - | 57 | 19 |
| Teluk Ambon Baguala | 2 | 4 | 1 | 5 | 54 | 213 |
| Teluk Ambon | 4 | 3 | 1 | 27 | 65 | 193 |
| Kota Ambon | 20 | 8 | 20 | 25 | 282 | 1 111 |

Sumber/Source: Masing-masing Kecamatan/Each Subdistrict

Tabel
Table 2.1.3

Banyaknya Desa/Kelurahan Berklasifikasi Urban dan Rural Menurut Kecamatan di Kota Ambon, 2020
Number of Urban and Rural Villages/Kelurahan in Ambon Municipality by Subdistrict, 2020

| Kecamatan Subdistrict | Desa/Kelurahan Villages/Kelurahans | | |
|--------------------------|---------------------------------------|--------------------|-----------------|
| | Perkotaan Urban | Perdesaan Rural | Jumlah Total |
| (1) | (2) | (3) | (4) |
| Nusaniwe | 11 | 2 | 13 |
| Sirimau | 14 | - | 14 |
| Leitimur Selatan | - | 8 | 8 |
| Teluk Ambon Baguala | 7 | - | 7 |
| Teluk Ambon | 7 | 1 | 8 |
| Kota Ambon | 39 | 11 | 50 |

Sumber/Source: Badan Pusat Statistik/BPS-Statistics Indonesia

Tabel
Table 2.1.4**Nama-Nama Walikota dan Sekretaris Kota Ambon, 1956 - Sekarang**
Name of Ambon Municipality Mayors and City Council Secretaries, 1956 - Nowadays

| Walikota dan Wakil Wali Kota <i>Mayor and Vice Mayor</i> | | Sekretaris Kota <i>City Council Secretary</i> | |
|---|-------------------------------|--|-------------------------------|
| Nama <i>Name</i> | Masa Jabatan <i>Tenure</i> | Nama <i>Name</i> | Masa Jabatan <i>Tenure</i> |
| (1) | (2) | (3) | (4) |
| C.K. Soselissa | 1956-1957 | - | - |
| Z.M. Sitanala | 1957-1962 | Christofol | - |
| Drs. J.M.E. Soukotta | 1962-1966 | - | - |
| Drs. A. Malawat | 1966-1969 | N.E. Syauta | 1966-1969 |
| M.A. Manuputty | 1969-1975 | N.E. Syauta | 1969-1971 |
| Drs. Salim Assagaf | Feb-Nov 1975 | Z.J. Tauran | 1971-1980 |
| A. Porwayla | 1975-1985 | Abd. Fatah SyahDoa | 1980-1985 |
| D.J. Wattimena | 1985-1990 | Abd. Fatah SyahDoa | 1985-1987 |
| | | Drs. J. Tamtelahitu | 1987-1990 |
| Y. Sudiyono | 1990-1996 | Drs. J. Tamtelahitu | 1990-1992*) |
| | | Drs. H. Aponno | 1992-1996 |
| Ch. Tanasale | 1996-2001 | Drs. H. Aponno | 1996-2001 |
| Drs. M.J. Papilaja, MS/ Syarif Hadler | 2001-2006 | Drs. H. Aponno | 2001-2003 |
| | | Dr. H.J. Huliselan, M.Kes | 2003-2006 |
| Drs. M.J. Papilaja, MS/ Dra. Ny. Olivia Latuconsina/S | 2006-2011 | Dr. H.J. Huliselan, M.Kes | 2006-2011 |
| Richard Louhenapessy, SH./ Syarif Hadler | 2011-sekarang | A. G. Latuheru, SH., M.Si | 2011-sekarang |

Catatan/Note : *) Sampai dengan Desember 1992/Until December 1992

Sumber/Source : Biro Pemerintahan Daerah Kantor Gubernur Provinsi Maluku dan Bagian Kepegawaian Kantor Walikota Ambon/Regional Administration Bureau of Maluku Province and Personnel Department of Ambon Municipality

Tabel
Table 2.1.5**Jumlah Sertifikat Tanah yang Dikeluarkan Menurut Jenis Hak Atas Tanah di Kota Ambon, 2016 – 2020**
Number of Land Certificate Issued by Right of Property in Ambon Municipality, 2016 – 2020

| Hak Atas tanah Right of Property | Tahun/Year | | | | |
|---|-------------------|--------------|--------------|--------------|--------------|
| | 2016 | 2017 | 2018 | 2019 | 2020 |
| (1) | (2) | (3) | (4) | (5) | (6) |
| Hak Milik / <i>Property</i> | 1 284 | 3 324 | 2 718 | 1 123 | 3 956 |
| Hak Guna Bangunan / <i>Right for Utilise Building</i> | 22 | 15 | 225 | 14 | 236 |
| Hak Guna Usaha / <i>Right of Tenure By Long Lease</i> | - | - | - | - | - |
| Hak Pakai / <i>Right for Vesture</i> | 43 | 24 | 14 | 7 | 23 |
| Jumlah / Total | 1 349 | 3 363 | 2 957 | 1 144 | 4 215 |

Sumber/Source : Kantor Pertanahan Kota Ambon/National Land Board of Ambon Municipality Regional Office

2.2 DEWAN PERWAKILAN RAKYAT DAERAH REGIONAL HOUSE OF REPRESENTATIVE

Tabel 2.2.1 Jumlah Anggota Dewan Perwakilan Rakyat Daerah Menurut Partai Politik dan Jenis Kelamin di Kota Ambon, 2020
Number of Regional House of Representatives's Members by Political Parties and Sex in Ambon Municipality 2020

| Partai Politik <i>Political Parties</i> | Laki-laki <i>Male</i> | Perempuan <i>Female</i> | Jumlah <i>Total</i> |
|--|--------------------------|----------------------------|------------------------|
| (1) | (2) | (3) | (4) |
| Golkar | 1 | 3 | 4 |
| PDI-P | 4 | - | 4 |
| GERINDRA | 3 | 1 | 4 |
| Nasdem | 4 | - | 4 |
| Perindo | 4 | - | 4 |
| Kebangkitan Bangsa | 4 | 1 | 5 |
| Demokrat | 2 | 1 | 3 |
| Persatuan & Keadilan | 4 | - | 4 |
| Hanura | 3 | - | 3 |
| Kota Ambon | 29 | 6 | 35 |

Sumber/Source: Sekretariat DPRD Kota Ambon/*Secretariat of Ambon Municipality Parliament*

Tabel
Table 2.2.2

Nama dan Jabatan Pimpinan DPRD Kota Ambon, 2004 – Sekarang
Name and Position of Chairmen of Ambon Municipality Parliament, 2004-Nowadays

| Periode/Tahun <i>Period</i> | Nama <i>Name</i> | Jabatan <i>Position</i> |
|---------------------------------------|---|---|
| (1) | (2) | (3) |
| 2004 – 2009 | 1. Drs. Lucky Wattimury, MSi 2. Jantje Wenno, SH 3. Ir. M. A. Pattisahusiwa | Ketua/Chairman Wakil Ketua/Vice Chairman Wakil Ketua/Vice Chairman |
| 2009 – 2013 | 1. Reinhard Touwahuw, SH 2. Jantje Wenno, SH 3. Paulus Ch. Joris | Christofol Ketua/Chairman Wakil Ketua/Vice Chairman Wakil Ketua/Vice Chairman |
| 2014 – 2018 | 1. Ir. James R. Maatita 2. H. Husein Toisuta 3. Rustam Latupono, S.Pi | Ketua/Chairman Wakil Ketua/Vice Chairman Wakil Ketua/Vice Chairman |
| 2018 – 2019 | 1. Ir. James R. Maatita 2. Ny. Ely Toisuta 3. Rustam Latupono, S.Pi | Ketua/Chairman Wakil Ketua/Vice Chairman Wakil Ketua/Vice Chairman |
| 2019 – sekarang | 1. Ny. Ely Toisuta 2. Gerald Mailoa 3. Rustam Latupono, S.Pi | Ketua/Chairman Wakil Ketua/Vice Chairman Wakil Ketua/Vice Chairman |

Sumber/Source : Sekretariat DPRD Kota Ambon/*Secretariat of Ambon Municipality Parliament*

Tabel
Table 2.2.3

**Jumlah Produk Hukum yang Dihasilkan DPRD Kota
Ambon Menurut Jenis, Tahun 2019– 2020**
**Number of Legal Products that Generated by the Type of
Ambon Municipality Parliament, in 2019 – 2020**

| Jenis Produk Hukum Yang Dihasilkan <i>Type of the resulting Regulations</i> | Tahun <i>Year</i> | |
|--|----------------------|------|
| | 2019 | 2020 |
| (1) | (2) | (3) |
| Peraturan Daerah <i>Local Regulations</i> | 19 | 7 |
| Keputusan <i>Decision Of Parliament</i> | 5 | 26 |
| Keputusan Pimpinan <i>Decision Of The Chairman</i> | 14 | 10 |

Sumber/Source : Sekretariat DPRD Kota Ambon/*Secretariat of Ambon Municipality Parliament*

Tabel
Table 2.2.4

**Jumlah Anggota DPRD Kota Ambon Periode 2019 – 2024
Menurut Jenis Pendidikan dan Jenis Kelamin
Number of Members of Parliament of Ambon Municipality
2019-2024 Period, by Type of Education and Sex**

| Jenis Pendidikan <i>Education</i> | Jenis Kelamin <i>Sex</i> | | Jumlah <i>Total</i> |
|--------------------------------------|-----------------------------|----------------------------|------------------------|
| | Laki-Laki <i>Male</i> | Perempuan <i>Female</i> | |
| (1) | (2) | (3) | (4) |
| SLTA <i>Senior High School</i> | 3 | 2 | 5 |
| S1 <i>Graduate</i> | 24 | 2 | 26 |
| S2 <i>Magister</i> | 3 | 1 | 4 |
| Jumlah <i>Total</i> | 30 | 5 | 35 |

Sumber/Source : Sekretariat DPRD Kota Ambon/*Secretariat of Ambon Municipality Parliament*

2.3 SUMBER DAYA MANUSIA DAN PEMERINTAH LAINNYA HUMAN RESOURCES AND THE OTHER GOVERNMENT

Tabel 2.3.1 Jumlah Pegawai Negeri Sipil Menurut Jabatan dan Jenis Kelamin di Kota Ambon, Desember 2019 dan Desember 2020
Number of Civil Servants by Occupation and Sex in Ambon Municipality, December 2019 dan December 2020

| Jabatan <i>Occupation</i> | 2019 | | Jumlah <i>Total</i> |
|--|--------------------------|----------------------------|------------------------|
| | Laki-laki <i>Male</i> | Perempuan <i>Female</i> | |
| (1) | (2) | (3) | (4) |
| Fungsional Tertentu <i>Specific Functional</i> | ... | ... | ... |
| Fungsional Umum <i>Staf General Functional</i> | 926 | 3 211 | 4 087 |
| Struktural/Structural | 272 | 288 | 560 |
| Eselon V/5th Echelon | – | – | – |
| Eselon IV/4th Echelon | 176 | 228 | 404 |
| Eselon III/3rd Echelon | 73 | 53 | 126 |
| Eselon II/2nd Echelon | 23 | 7 | 30 |
| Eselon I/1st Echelon | – | – | – |
| Jumlah/Total | 1 470 | 3 707 | 5 177 |

Lanjutan Tabel/*Continued Table 2.3.1*

| Jabatan <i>Occupation</i> | 2020 | | |
|--|--------------------------|----------------------------|------------------------|
| | Laki-laki <i>Male</i> | Perempuan <i>Female</i> | Jumlah <i>Total</i> |
| (1) | (5) | (6) | (7) |
| Fungsional Tertentu <i>Specific Functional</i> | ... | ... | ... |
| Fungsional Umum <i>Staf General Functional</i> | 1 136 | 3 269 | 4 405 |
| Struktural/Structural | 254 | 274 | 528 |
| Eselon V/5th Echelon | - | - | - |
| Eselon IV/4th Echelon | 169 | 219 | 388 |
| Eselon III/3rd Echelon | 66 | 48 | 114 |
| Eselon II/2nd Echelon | 19 | 7 | 26 |
| Eselon I/1st Echelon | - | - | - |
| Jumlah/Total | 1 390 | 3 543 | 4 933 |

Catatan/*Note*: ¹Jumlah jabatan fungsional umum termasuk jumlah jabatan Fungsional tertentu/*Number of general functional position including certain functional positions*

Sumber/*Source*: Badan Kepegawaian dan Pengembangan Sumber Daya Manusia Kota Ambon/ *Ambon Municipality Human Resources and Human Resources Development Agency*

Tabel
Table 2.3.2

Jumlah Pegawai Negeri Sipil Menurut Tingkat Pendidikan dan Jenis Kelamin di Kota Ambon, Desember 2019 dan Desember 2020
Number of Civil Servants by Educational Level and Sex in Ambon Municipality, December 2019 and December 2020

| Tingkat Pendidikan <i>Educational Level</i> | 2019 | | |
|---|--------------------------|----------------------------|------------------------|
| | Laki-laki <i>Male</i> | Perempuan <i>Female</i> | Jumlah <i>Total</i> |
| (1) | (2) | (3) | (4) |
| Sampai dengan SD <i>Up to Primary School</i> | 14 | 1 | 15 |
| SMP/Sederajat <i>General Vocational Junior High School</i> | 17 | 2 | 19 |
| SMA/Sederajat <i>General/Vocational Senior High School</i> | 486 | 681 | 1 167 |
| Diploma I, II/Akta I, II <i>Diploma I, II/Akta I, II</i> | ... | ... | ... |
| Diploma III/Akta III/Sarjana Muda <i>Diploma III/Akta III/Bachelor</i> | 182 | 587 | 769 |
| Tingkat Sarjana/Doktor/Ph.D <i>University Graduates</i> | 771 | 2 436 | 3 207 |
| Jumlah/Total | 1 470 | 3 707 | 5 177 |

Lanjutan Tabel/*Continued Table 2.3.2*

| Tingkat Pendidikan <i>Educational Level</i> | 2020 | | |
|---|--------------------------|----------------------------|------------------------|
| | Laki-laki <i>Male</i> | Perempuan <i>Female</i> | Jumlah <i>Total</i> |
| (1) | (2) | (3) | (4) |
| Sampai dengan SD <i>Up to Primary School</i> | 13 | - | 13 |
| SMP/Sederajat <i>General Vocational Junior High School</i> | 17 | 5 | 22 |
| SMA/Sederajat <i>General/Vocational Senior High School</i> | 432 | 580 | 1 012 |
| Diploma I, II/Akta I, II <i>Diploma I, II/Akta I, II</i> | ... | ... | ... |
| Diploma III/Akta III/Sarjana Muda <i>Diploma III/Akta III/Bachelor</i> | 190 | 608 | 798 |
| Tingkat Sarjana/Doktor/ <i>Ph.D</i> <i>University Graduates</i> | 738 | 2 350 | 3 088 |
| Jumlah/Total | 1 390 | 3 543 | 4 933 |

Catatan/Note: ¹ Jumlah Pegawai berpendidikan diploma I,II sudah termasuk data pegawai berpendidikan diploma III/*The number of Diploma III educated employees includes diploma I/II educated employees*

Sumber/Source: Badan Kepegawaian dan Pengembangan Sumber Daya Manusia Kota Ambon/ *Ambon Municipality Human Resources and Human Resources Development Agency*

Tabel
Table 2.3.2

**Jumlah Pegawai Negeri Sipil Menurut Tingkat
Kepangkatan dan Jenis Kelamin di Kota Ambon,
Desember 2019 dan Desember 2020**
*Number of Civil Servants by Hierarchy and Sex in Ambon
Municipality, December 2019 and December 2020*

| Pangkat/Golongan/Ruang Hierarchy | 2019 | | |
|-------------------------------------|-------------------|---------------------|-----------------|
| | Laki-laki Male | Perempuan Female | Jumlah Total |
| (1) | (2) | (3) | (4) |
| 1. I/A (Juru Muda) | – | – | – |
| 2. I/B (Juru Muda Tingkat I) | 5 | – | 5 |
| 3. I/C (Juru) | 3 | 1 | 4 |
| 4. I/D (Juru Tingkat I) | 8 | – | 8 |
| Golongan I/Range I | 16 | 1 | 17 |
| 5. II/A (Pengatur Muda) | 43 | 27 | 70 |
| 6. II/B (Pengatur Muda Tingkat I) | 77 | 92 | 169 |
| 7. II/C (Pengatur) | 105 | 156 | 261 |
| 8. II/D (Pengatur Tingkat I) | 115 | 137 | 252 |
| Golongan II/Range II | 340 | 412 | 752 |
| 9. III/A (Penata Muda) | 200 | 548 | 748 |
| 10. III/B (Penata Muda Tingkat I) | 236 | 719 | 955 |
| 11. III/C (Penata) | 178 | 557 | 735 |
| 12. III/D (Penata Tingkat I) | 193 | 463 | 656 |
| Golongan III/Range III | 807 | 2 287 | 3 094 |
| 13. IV/A (Pembina) | 199 | 632 | 831 |
| 14. IV/B (Pembina Tingkat I) | 89 | 370 | 459 |
| 15. IV/C (Pembina Utama Muda) | 18 | 4 | 22 |
| 16. IV/D (Pembina Utama Madya) | 1 | 1 | 2 |
| 17. IV/E (Pembina Utama) | – | – | – |
| Golongan IV/Range IV | 307 | 1 007 | 1 314 |
| Jumlah/Total | 1 470 | 3 707 | 5 177 |

Lanjutan Tabel/*Continued Table 2.3.3*

| Pangkat/Golongan/Ruang <i>Hierarchy</i> | 2020 | | |
|--|--------------------------|----------------------------|------------------------|
| | Laki-laki <i>Male</i> | Perempuan <i>Female</i> | Jumlah <i>Total</i> |
| (1) | (5) | (6) | (7) |
| 1. I/A (Juru Muda) | - | - | - |
| 2. I/B (Juru Muda Tingkat I) | 5 | - | 5 |
| 3. I/C (Juru) | 3 | 1 | 4 |
| 4. I/D (Juru Tingkat I) | 8 | - | 8 |
| Golongan I/Range I | 16 | 1 | 17 |
| 5. II/A (Pengatur Muda) | 38 | 21 | 59 |
| 6. II/B (Pengatur Muda Tingkat I) | 71 | 92 | 163 |
| 7. II/C (Pengatur) | 102 | 155 | 257 |
| 8. II/D (Pengatur Tingkat I) | 111 | 136 | 247 |
| Golongan II/Range II | 322 | 404 | 726 |
| 9. III/A (Penata Muda) | 202 | 506 | 708 |
| 10. III/B (Penata Muda Tingkat I) | 223 | 720 | 943 |
| 11. III/C (Penata) | 166 | 493 | 659 |
| 12. III/D (Penata Tingkat I) | 191 | 497 | 688 |
| Golongan III/Range III | 782 | 2 216 | 2 998 |
| 13. IV/A (Pembina) | 166 | 537 | 703 |
| 14. IV/B (Pembina Tingkat I) | 89 | 378 | 467 |
| 15. IV/C (Pembina Utama Muda) | 14 | 6 | 20 |
| 16. IV/D (Pembina Utama Madya) | 1 | 1 | 2 |
| 17. IV/E (Pembina Utama) | - | - | - |
| Golongan IV/Range IV | 270 | 922 | 1 192 |
| Jumlah/Total | 1 390 | 3 543 | 4 933 |

Sumber/*Source*: Badan Kepegawaian dan Pengembangan Sumber Daya Manusia Kota Ambon/ *Ambon Municipality Human Resources and Human Resources Development Agency*

Tabel
Table 2.3.4

**Banyaknya Pegawai Kontrak pada Pemerintah Kota
Ambon Menurut Tingkat Pendidikan dan Jenis Kelamin,
2020**
*Number of Contract Workers at the Ambon Municipality
Council by Educational Level and Sex, 2020*

| Tingkat Pendidikan <i>Educational Level</i> | 2020 | | |
|---|--------------------------|----------------------------|------------------------|
| | Laki-laki <i>Male</i> | Perempuan <i>Female</i> | Jumlah <i>Total</i> |
| (1) | (2) | (3) | (4) |
| SD / <i>Elementary School</i> | 6 | 3 | 9 |
| SMP/Sederajat <i>General Vocational Junior High School</i> | 16 | 1 | 17 |
| SMA/Sederajat <i>General/Vocational Senior High School</i> | 334 | 64 | 398 |
| Diploma I/II/III/Sarjana Muda <i>Diploma I/II/III/Bachelor</i> | 37 | 67 | 104 |
| Tingkat Sarjana/Doktor/Ph.D <i>University Graduates</i> | 78 | 102 | 180 |
| Jumlah/Total | 471 | 237 | 708 |

Sumber/Source: Badan Kepegawaian dan Pengembangan Sumber Daya Manusia Kota Ambon/ *Ambon Municipality Human Resources and Human Resources Development Agency*

Tabel
Table 2.3.5

**Jumlah Narapidana pada Lembaga Pemasyarakatan Kelas
IIA Ambon Dirinci Menurut Jenis Penahanan dan Jenis
Narapidana, 2016 – 2020**
*Number of Convicts Held in the Correctional Institution 2nd
A Grade, Ambon By Type of Imprisonment and Convicts,
2016 – 2020*

| Tahun Year | Jenis Penahanan/Type of Imprisonment | | | | | | | | | Jumlah Total |
|---------------|--------------------------------------|------|-------|------|-----|-----|--------|--------|-------|-----------------|
| | A.I | A.II | A.III | A.IV | A.V | B.I | B.II.A | B.II.B | B.III | |
| (1) | (2) | (3) | (4) | (5) | (6) | (7) | (8) | (9) | (10) | (11) |
| 2016 | ... | 1 | 2 | 4 | - | 304 | 17 | - | 20 | 341 |
| 2017 | ... | - | 7 | 5 | 5 | 335 | 14 | - | 16 | 382 |
| 2018 | ... | 1 | 4 | - | 3 | 359 | 12 | - | 15 | 394 |
| 2019 | 1 | 1 | 1 | - | 1 | 384 | 10 | 2 | 12 | 412 |
| 2020 | - | - | - | - | - | 398 | 29 | - | 20 | 347 |

Lanjutan Tabel/*Continued Table 2.3.5*

| Tahun Year | Jenis Narapidana/ <i>Type of Convicts</i> | | | | | | Jumlah Total |
|---------------|---|------------------------|-----------------------|-----------------------|--------------------|--|-----------------|
| | Umum General | Khusus/Special | | | | Penebang- an Liar Illegal Logging | |
| | | Narkotika Narcotics | Terroris Terrorist | Korupsi Corruption | Politik Politic | | |
| (1) | (12) | (13) | (14) | (15) | (16) | (17) | (18) |
| 2016 | 205 | 86 | - | 45 | 5 | - | 341 |
| 2017 | 234 | 88 | - | 60 | - | - | 382 |
| 2018 | 231 | 102 | - | 53 | 8 | - | 394 |
| 2019 | 247 | 117 | - | 47 | - | - | 441 |
| 2020 | 224 | 69 | - | 50 | 3 | 1 | 347 |

| | | |
|----------------------------|--------|---|
| Keterangan/ <i>Remark:</i> | A.I | = Tahanan Kepolisian/ <i>Police Custody</i> |
| | A.II | = Tahanan Kejaksaan/ <i>Prisoners prosecutor's office</i> |
| | A.III | = Tahanan Pengadilan/ <i>Court custody</i> |
| | A.IV | = Tahanan Mahkamah Agung/ <i>Custody of the Supreme Court</i> |
| | B.I | = Narapidana yang Dihukum Mulai dari 1 Tahun 1 hari ke Atas/ <i>Imprisonment charge >1 year</i> |
| | B.II.A | = Narapidana yang Besar Hukumnya Mulai dari 3 Bulan 1 Hari Sampai 1 Thn/ <i>Imprisonment charge of 3 month to 1 year.</i> |
| | B.II.B | = Narapidana yang Besar Hukumnya Mulai dari 1 Hari s/d 3 Bulan/ <i>Imprisonment charge of 1 day to 3 month</i> |
| | B.III | = Pidana Pengganti Denda/ <i>Imprisonment as fine substitution</i> |

Sumber/*Source:* Lembaga Pemasyarakatan Kelas IIA Ambon/*Institution of Correctional 2nd A Grade, Ambon Municipality*

Tabel
Table 2.3.6

Jumlah Pelaku Gangguan Kamtibmas di Kota Ambon yang Ditangani Kepolisian Resort Kota P. Ambon dan P.P. Lease Menurut Bulan dan Jenis Kelamin, 2020
Number of Violator of Law and Order in Ambon Municipality, Settled by the Resort Police of P. Ambon and P.P. Lease by Month and Sex, 2020

| Bulan Month | Laki-laki Male | Perempuan Female | Jumlah Total |
|------------------------------|---------------------------------|-----------------------------------|-------------------------------|
| (1) | (2) | (3) | (4) |
| Januari/January | 81 | 7 | 88 |
| Februari/February | 64 | 9 | 73 |
| Maret/March | 54 | 9 | 63 |
| April/April | 40 | 6 | 46 |
| Mei/May | 48 | 6 | 54 |
| Juni/June | 34 | 7 | 41 |
| Juli/July | 25 | 1 | 26 |
| Agustus/August | 30 | 6 | 36 |
| September/September | 37 | 7 | 44 |
| Oktober/October | 47 | 6 | 53 |
| November/November | 35 | 5 | 40 |
| Desember/December | 30 | 4 | 34 |
| Jumlah/Total | 525 | 73 | 598 |

Sumber/Source : Kepolisian Resort Kota P. Ambon & P.P. Lease/Police Resort of P. Ambon & P.P. Lease

Tabel 2.3.7 Jumlah Kejadian dan Korban Kecelakaan Lalu Lintas di Kota Ambon, 2016 – 2020
Number of Occurrence and Victims of Traffic Accident in Ambon Municipality, 2016 – 2020

| Tahun Year | Jumlah Kecelakaan Number of traffic Accident | Korban (orang) Victim (person) | | |
|---------------|--|-----------------------------------|---------------------------|----------------------------|
| | | Meninggal Death | Luka Berat Acute Wound | Luka Ringan Flesh Wound |
| (1) | (2) | (3) | (4) | (5) |
| 2016' | 311 | 68 | 256 | 221 |
| 2017' | 119 | 46 | 75 | 81 |
| 2018' | 93 | 56 | 62 | 56 |
| 2019' | 89 | 44 | 59 | 55 |
| 2020 | 68 | 43 | 40 | 47 |

Catatan/Note: Angka diperbaiki/Revised figures

Sumber/Source : Kepolisian Resort Kota P. Ambon & P.P. Lease/Police Resort of P. Ambon & P.P.Lease

Tabel
Table 2.3.8**Keadaan Perkara Pidana Biasa di Pengadilan Negeri
Ambon, 2020**
**Ordinary Criminal at District Court of Ambon Regional
Office, 2020**

| Bulan Month | Pidana/Criminal | | |
|---------------------|-------------------|-----------------------|------------------------|
| | Sisa Leftovers | Diajukan Submitted | Diputuskan Resolved |
| (1) | (2) | (3) | (4) |
| Januari/January | 111 | 32 | 44 |
| Februari/February | 99 | 36 | 37 |
| Maret/March | 98 | 44 | 34 |
| April/April | 108 | 33 | 37 |
| Mei/May | 104 | 55 | 53 |
| Juni/June | 106 | 41 | 37 |
| Juli/July | 110 | 50 | 38 |
| Agustus/August | 122 | 36 | 43 |
| September/September | 115 | 30 | 51 |
| Oktober/October | 94 | 50 | 44 |
| November/November | 100 | 34 | 45 |
| Desember/December | 89 | 34 | 36 |
| Jumlah/Total | N/A | 475 | 499 |

Sumber/Source : Kantor Pengadilan Negeri Ambon/Official of District Court, Ambon Regional

Tabel
Table 2.3.9

**Keadaan Perkara Pidana Korupsi di Pengadilan Negeri
Ambon, 2020**
*Corruption Cases at District Court of Ambon Regional
Office, 2020*

| Bulan Month | Pidana/Criminal | | |
|---------------------|-------------------|-----------------------|------------------------|
| | Sisa Leftovers | Diajukan Submitted | Diputuskan Resolved |
| (1) | (2) | (3) | (4) |
| Januari/January | 13 | 2 | - |
| Februari/February | 15 | 2 | - |
| Maret/March | 17 | 6 | 5 |
| April/April | 18 | 2 | 7 |
| Mei/May | 13 | - | 1 |
| Juni/June | 12 | - | 3 |
| Juli/July | 9 | - | - |
| Agustus/August | 9 | 4 | 7 |
| September/September | 6 | 2 | 2 |
| Oktober/October | 6 | 1 | 1 |
| November/November | 6 | 4 | 1 |
| Desember/December | 9 | 4 | - |
| Jumlah/Total | N/A | 27 | 27 |

Sumber/Source : Kantor Pengadilan Negeri Ambon/Official of District Court, Ambon Regional

Tabel 2.3.10 **Keadaan Perkara Perselisihan Hubungan Industrial di Pengadilan Negeri Ambon, 2020**
Table **Industrial Relations Disputes Cases at District Court of Ambon Regional Office, 2020**

| Bulan Month | Pidana/Criminal | | |
|---------------------|-------------------|-----------------------|------------------------|
| | Sisa Leftovers | Diajukan Submitted | Diputuskan Resolved |
| (1) | (2) | (3) | (4) |
| Januari/January | - | 1 | - |
| Februari/February | 1 | 1 | 1 |
| Maret/March | 1 | 1 | - |
| April/April | 2 | - | 2 |
| Mei/May | - | 1 | 1 |
| Juni/June | - | 2 | - |
| Juli/July | 2 | 1 | 1 |
| Agustus/August | 2 | 1 | 1 |
| September/September | 2 | 2 | 2 |
| Oktober/October | 2 | 1 | 1 |
| November/November | 2 | 1 | 2 |
| Desember/December | 1 | - | 1 |
| Jumlah/Total | N/A | 12 | 12 |

Sumber/Source : Kantor Pengadilan Negeri Ambon/Official of District Court, Ambon Regional

Tabel
Table 2.3.11

Keadaan Perkara Perikanan di Pengadilan Negeri Ambon, 2020
Fishery Cases at District Court of Ambon Regional Office, 2020

| Bulan Month | Pidana/Criminal | | |
|---------------------|-------------------|-----------------------|------------------------|
| | Sisa Leftovers | Diajukan Submitted | Diputuskan Resolved |
| (1) | (2) | (3) | (4) |
| Januari/January | - | - | - |
| Februari/February | - | - | - |
| Maret/March | - | - | - |
| April/April | - | - | - |
| Mei/May | - | - | - |
| Juni/June | - | - | - |
| Juli/July | - | - | - |
| Agustus/August | - | - | - |
| September/September | - | - | - |
| Oktober/October | - | 1 | - |
| November/November | 1 | - | 1 |
| Desember/December | - | - | - |
| Jumlah/Total | N/A | 1 | 1 |

Sumber/Source : Kantor Pengadilan Negeri Ambon/Official of District Court, Ambon Regional

Tabel
Table 2.3.12**Keadaan Perkara Perdata Gugatan di Pengadilan Negeri
Ambon, 2020**
**Civil Lawsuit Case at District Court of Ambon Regional
Office, 2020**

| Bulan Month | Pidana/Criminal | | |
|---------------------|-------------------|-----------------------|------------------------|
| | Sisa Leftovers | Diajukan Submitted | Diputuskan Resolved |
| (1) | (2) | (3) | (4) |
| Januari/January | 99 | 26 | 26 |
| Februari/February | 99 | 27 | 29 |
| Maret/March | 97 | 26 | 27 |
| April/April | 96 | 14 | 23 |
| Mei/May | 87 | 17 | 27 |
| Juni/June | 77 | 23 | 26 |
| Juli/July | 74 | 20 | 22 |
| Agustus/August | 72 | 25 | 17 |
| September/September | 80 | 34 | 22 |
| Oktober/October | 92 | 23 | 15 |
| November/November | 100 | 23 | 30 |
| Desember/December | 93 | 19 | 24 |
| Jumlah/Total | N/A | 277 | 288 |

Sumber/Source : Kantor Pengadilan Negeri Ambon/Official of District Court, Ambon Regional

Tabel
Table 2.3.13

**Keadaan Perkara Perdata Permohonan di Pengadilan
Negeri Ambon, 2020**
*Ordinary Criminal and Civil Cases at District Court of
Ambon Regional Office, 2020*

| Bulan Month | Pidana/Criminal | | |
|---------------------|-------------------|-----------------------|------------------------|
| | Sisa Leftovers | Diajukan Submitted | Diputuskan Resolved |
| (1) | (2) | (3) | (4) |
| Januari/January | 6 | 16 | 14 |
| Februari/February | 8 | 16 | 17 |
| Maret/March | 7 | 19 | 10 |
| April/April | 16 | 2 | 14 |
| Mei/May | 4 | 5 | 4 |
| Juni/June | 5 | 9 | 9 |
| Juli/July | 5 | 13 | 13 |
| Agustus/August | 5 | 13 | 11 |
| September/September | 7 | 26 | 23 |
| Oktober/October | 10 | 13 | 14 |
| November/November | 9 | 16 | 18 |
| Desember/December | 7 | 5 | 9 |
| Jumlah/Total | N/A | 153 | 156 |

Sumber/Source : Kantor Pengadilan Negeri Ambon/Official of District Court, Ambon Regional

Tabel 2.3.14 Keadaan Perkara Perdata Gugatan Sederhana di Pengadilan Negeri Ambon, 2020
Simple Civil Lawsuit Case at District Court of Ambon Regional Office, 2020

| Bulan Month | Pidana/Criminal | | |
|---------------------|-------------------|-----------------------|------------------------|
| | Sisa Leftovers | Diajukan Submitted | Diputuskan Resolved |
| (1) | (2) | (3) | (4) |
| Januari/January | 5 | - | 5 |
| Februari/February | - | - | - |
| Maret/March | - | - | - |
| April/April | - | - | - |
| Mei/May | - | 1 | - |
| Juni/June | 1 | - | 1 |
| Juli/July | - | - | - |
| Agustus/August | - | 1 | - |
| September/September | 1 | 1 | 1 |
| Oktober/October | 1 | 1 | 1 |
| November/November | 1 | - | 1 |
| Desember/December | - | - | - |
| Jumlah/Total | ... | 4 | 9 |

Sumber/Source : Kantor Pengadilan Negeri Ambon/Official of District Court, Ambon Regional

Tabel 2.3.15 Jumlah Jaksa pada kantor Kejaksaan Negeri Ambon, 2016 - 2020
Table *Number of District Attorney at Public Attorney of Ambon Regional Office, 2016 - 2020*

| Tahun Year | Laki-laki Male | Perempuan Female | Jumlah Total |
|---------------|-------------------|---------------------|-----------------|
| (1) | (2) | (3) | (4) |
| 2020 | 9 | 7 | 16 |
| 2019 | 7 | 6 | 13 |
| 2018 | 7 | 6 | 13 |
| 2017 | 7 | 5 | 12 |
| 2016 | 6 | 5 | 11 |

Sumber/Source : Kantor Kejaksaan Negeri Ambon/Official of District Public Attorney of Ambon

Tabel 2.3.16 **Jumlah Perkara dan Tahanan pada Kejaksaan Negeri Ambon, 2020**
Table **Number of Cases and Prisoners at Public Attorney of Ambon Regional Office, 2020**

| | Perkara dan Tahanan <i>Cases and Prisoners</i> | Pidana Umum <i>General Criminal</i> | Pidana Korupsi <i>Corruption</i> | Jumlah <i>Total</i> |
|------------|---|---|--|-------------------------------|
| | (1) | (2) | (3) | (4) |
| I. | Perkara Masuk <i>Cases Received This year</i> | 450 | 11 | 461 |
| | Diselesaikan <i>Finished This Year</i> | 450 | 3 | 453 |
| | Sisa <i>This Year Leftovers</i> | - | 8 | 8 |
| II. | Tahanan Masuk <i>Prisoners Received This Year</i> | 507 | 10 | 517 |
| | Diselesaikan <i>Finished This Year</i> | 507 | 3 | 510 |
| | Sisa <i>This Year Leftovers</i> | - | 7 | 7 |

Sumber/Source : Kantor Kejaksaan Negeri Ambon/Official of District Public Attorney of Ambon

Tabel
Table 2.3.17

**Jumlah Narapidana dan Tahanan pada Rumah Tahanan
Negara Kelas IIA Ambon, 2020**
**Number of Convicts and Prisoners Held in 2nd A Grade
Prison of Ambon, 2020**

| Bulan Month | Narapidana/Convicts | | | | | Tahanan/Prisoners | | | | | |
|---------------------|---------------------|--------|--------|-------|-------|-------------------|------|-------|------|------|-------|
| | B.I | B.II.A | B.II.B | B.III | TOTAL | A.I | A.II | A.III | A.IV | A.V | TOTAL |
| (1) | (2) | (3) | (4) | (5) | (6) | (7) | (8) | (9) | (10) | (11) | (12) |
| Januari/January | 48 | 11 | - | - | 59 | 20 | 29 | 139 | 8 | - | 196 |
| Februari/February | 74 | 13 | - | 1 | 88 | 25 | 30 | 128 | 3 | - | 186 |
| Maret/March | 85 | 23 | - | 1 | 109 | 35 | 24 | 134 | 9 | 1 | 203 |
| April/April | 82 | 15 | - | - | 97 | 18 | 45 | 127 | 17 | 1 | 208 |
| Mei/May | 90 | 10 | - | - | 100 | 8 | 65 | 138 | 17 | 3 | 231 |
| Juni/June | 66 | 17 | - | - | 83 | 4 | 34 | 158 | 3 | 16 | 215 |
| Juli/July | 87 | 8 | - | - | 95 | - | 52 | 163 | - | 15 | 230 |
| Agustus/August | 126 | 16 | - | - | 142 | - | 32 | 144 | 10 | 15 | 201 |
| September/September | 117 | 15 | 1 | - | 133 | - | 45 | 137 | 8 | 15 | 205 |
| Oktober/October | 132 | 13 | - | - | 145 | - | 33 | 150 | 9 | 14 | 206 |
| November/November | 104 | 6 | - | - | 110 | - | 34 | 160 | 11 | 13 | 218 |
| Desember/December | 97 | 7 | - | - | 104 | - | 35 | 170 | 10 | 14 | 229 |
| Jumlah/Total | ... | ... | ... | ... | ... | ... | ... | ... | ... | ... | ... |

| | | |
|--------------------|--------|--|
| Keterangan/Remark: | B.I | = Narapidana yang Dihukum Mulai dari 1 Tahun 1 hari ke Atas/ <i>Convicts that have Imprisonment charge > 1 year.</i> |
| | B.II.A | = Narapidana yang Besar Hukumnya Mulai dari 3 Bulan 1 Hari Sampai 1 Tahun/ <i>Convicts that have Imprisonment charge of 3 month to 1 year.</i> |
| | B.II.B | = Narapidana yang Besar Hukumnya Mulai dari 1 Hari s/d 3 Bulan/ <i>Convicts that have Imprisonment charge of 1 day to 3 month.</i> |
| | B.III | = Pidana Pengganti Denda/ <i>Imprisonment as fine supplementary</i> |
| | A.I | = Tahanan yang Perkaranya dalam Penyidikan Polisi/ <i>Cases are on the Police Investigation</i> |
| | A.II | = Tahanan yang Perkaranya dalam Penyidikan Kejaksaan/ <i>Cases are on the Inspection of Prosecutor</i> |

| | | |
|---|-------|---|
| Keterangan (lanjutan) / Remark (cont.): | A.III | = Tahanan yang Perkaranya dalam Penyidikan Pengadilan Negeri/ <i>Cases are on the Inspection of State Court</i> |
| | A.IV | = Tahanan yang Perkaranya dalam Penyidikan Pengadilan Tinggi/ <i>Cases are on the Inspection of High Court</i> |
| | A.V | = Tahanan yang Perkaranya dalam Penyidikan Mahkamah Agung/ <i>Cases are on the Inspection of Supreme Court</i> |

Sumber/Source: Rumah Tahanan Kelas IIA Ambon/2nd A Grade Prison, Ambon Municipality

2.4 KEUANGAN PEMERINTAH GOVERNMENT FINANCE

Tabel 2.4.1 Realisasi Pendapatan Pemerintah Kota Ambon Menurut Jenis Pendapatan (ribu rupiah), 2017–2020
Actual Ambon Municipal Government Revenues by Kind of Revenues (thousand rupiahs), 2017–2020

| Jenis Pendapatan/Kind of Revenues | 2017 | 2018 |
|--|-----------------------------|-----------------------------|
| (1) | (2) | (3) |
| 1. Pendapatan Asli Daerah (PAD)/Regional Revenue | 132 624 717 503,00 | ... |
| 1.1 Pajak Daerah/Regional Tax | ... | ... |
| 1.2 Retribusi Daerah/Regional Retribution | ... | ... |
| 1.3 Hasil Perusahaan Milik Daerah dan Pengelolaan Kekayaan Daerah yang Dipisahkan/Regional-Owned Company Revenue and Separated Management of Regional Wealth | ... | ... |
| 1.4 Lain-lain PAD yang Sah/Other Regional Revenue | ... | ... |
| 2. Dana Perimbangan/Balance Funds | 895 614 214 000,00 | ... |
| 2.1 Bagi Hasil Pajak/Tax Sharing Revenue | ... | ... |
| 2.2 Bagi Hasil Bukan Pajak/Sumber Daya Alam/Non-Tax Sharing Revenue/Natural Resources | ... | ... |
| 2.3 Dana Alokasi Umum/General Allocation Fund | ... | ... |
| 2.4 Dana Alokasi Khusus/Special Allocation Fund | ... | ... |
| 3. Lain-lain Pendapatan yang Sah/Other Revenue | 107 428 909 945,00 | ... |
| 3.1 Pendapatan Hibah/Grant | ... | ... |
| 3.2 Dana Darurat/Emergency Fund | ... | ... |
| 3.3 Dana Bagi Hasil Pajak dari Provinsi dan Pemerintah Daerah Lainnya/Tax Sharing Revenue from Provincial and Other Regional Governments | ... | ... |
| 3.4 Dana Penyesuaian dan Otonomi Daerah/Regional Adjustment and Autonomy Fund | ... | ... |
| 3.5 Bantuan Keuangan dari Provinsi atau Pemerintah Daerah Lainnya/Financial Assistance from Provincial or Other Regional Governments | ... | ... |
| 3.6 Lainnya/Others | ... | ... |
| Jumlah/Total | 1 135 667 841 448,00 | 1 172 430 262 996,00 |

Lanjutan Tabel/*Continued Table 2.4.1*

| Jenis Pendapatan/ <i>Kind of Revenues</i> | 2019 | 2020 |
|--|-----------------------------|-----------------------------|
| (1) | (4) | (5) |
| 1. Pendapatan Asli Daerah (PAD)/<i>Regional Revenue</i> | 184 452 217 679,00 | 114 213 988 215,56 |
| 1.1 Pajak Daerah/ <i>Regional Tax</i> | 108 760 117 000,00 | 82 522 337 965,00 |
| 1.2 Retribusi Daerah/ <i>Regional Retribution</i> | 48 368 370 412,00 | 21 742 131 997,00 |
| 1.3 Hasil Perusahaan Milik Daerah dan Pengelolaan Kekayaan Daerah yang Dipisahkan/ <i>Regional-Owned Company Revenue and Separated Management of Regional Wealth</i> | 4 500 000 000,00 | - |
| 1.4 Lain-lain PAD yang Sah/ <i>Other Regional Revenue</i> | 22 823 730 267,00 | 9 949 518 253,56 |
| 2. Dana Perimbangan/<i>Balance Funds</i> | 898 711 258 000,00 | 826 133 599 077,00 |
| 2.1 Bagi Hasil Pajak/ <i>Tax Sharing Revenue</i> | 24 942 726 000,00 | 26 360 466 822,00 |
| 2.2 Bagi Hasil Bukan Pajak/Sumber Daya Alam/ <i>Non-Tax Sharing Revenue/Natural Resources</i> | ... | 3 682 674 047,00 |
| 2.3 Dana Alokasi Umum/ <i>General Allocation Fund</i> | 697 567 328 000,00 | 632 334 033 000,00 |
| 2.4 Dana Alokasi Khusus/ <i>Special Allocation Fund</i> | 176 201 204 000,00 | 163 756 425 208,00 |
| 3. Lain-lain Pendapatan yang Sah/<i>Other Revenue</i> | 215 785 946 144,00 | 135 219 119 291,00 |
| 3.1 Pendapatan Hibah/ <i>Grant</i> | 90 415 220 464,00 | 54 472 640 150,00 |
| 3.2 Dana Darurat/ <i>Emergency Fund</i> | ... | - |
| 3.3 Dana Bagi Hasil Pajak dari Provinsi dan Pemerintah Daerah Lainnya/ <i>Tax Sharing Revenue from Provincial and Other Regional Governments</i> | 77 257 537 680,00 | 42 499 953 141,00 |
| 3.4 Dana Penyesuaian dan Otonomi Daerah/ <i>Regional Adjustment and Autonomy Fund</i> | 48 113 188 000,00 | 35 326 206 000,00 |
| 3.5 Bantuan Keuangan dari Provinsi atau Pemerintah Daerah Lainnya/ <i>Financial Assistance from Provincial or Other Regional Governments</i> | ... | 2 920 320 000,00 |
| 3.6 Lainnya/ <i>Others</i> | ... | - |
| Jumlah/<i>Total</i> | 1 298 949 421 823,00 | 1 075 566 706 583,56 |

Sumber/Source: Badan Pengelola Keuangan Kota Ambon/Financial Management Board, Ambon Municipality

Tabel
Table 2.4.2**Realisasi Belanja Pemerintah Kota Ambon Menurut Jenis Belanja (ribu rupiah), 2017–2020**
Actual Ambon Municipal Government Expenditures by Kind of Expenditures (thousand rupiahs), 2017–2020

| Jenis Pendapatan Kind of Revenues | 2017 | 2018 |
|---|-----------------------------|-----------------------------|
| (1) | (2) | (3) |
| 1. Belanja Tidak Langsung/Indirect Expenditures | 698 200 381 714,20 | ... |
| 1.1 Belanja Pegawai/Personnel Expenditures | ... | ... |
| 1.2 Belanja Bunga/Interest Expenditures | ... | ... |
| 1.3 Belanja Subsidi/Subsidies Expenditures | ... | ... |
| 1.4 Belanja Hibah/Grant Expenditures | ... | ... |
| 1.5 Belanja Bantuan Sosial/Social Aid Expenditures | ... | ... |
| 1.6 Belanja Bagi Hasil/Sharing Fund Expenditure | ... | ... |
| 1.7 Belanja Bantuan Keuangan/Financial Aids Expenditures | ... | ... |
| 1.8 Belanja Tidak Terduga/Unpredicted Expenditures | ... | ... |
| 2. Belanja Langsung/Direct Expenditures | 440 459 086 076,68 | ... |
| 2.1 Belanja Pegawai/Personnel Expenditures | ... | ... |
| 2.2 Belanja Barang dan Jasa/Goods and Services Expenditures | ... | ... |
| 2.3 Belanja Modal/Capital Expenditure | ... | ... |
| Jumlah/Total | 1 138 659 467 790,88 | 1 243 610 781 427,65 |

Sumber/Source: Badan Pengelola Keuangan Kota Ambon/Financial Management Board, Ambon Municipality

Lanjutan Tabel/*Continued Table 2.4.2*

| Jenis Pendapatan <i>Kind of Revenues</i> | 2019 | 2020 |
|---|-----------------------------|-----------------------------|
| (1) | (4) | (5) |
| 1. Belanja Tidak Langsung/<i>Indirect Expenditures</i> | 592 689 757 224,30 | 609 867 643 102,29 |
| 1.1 Belanja Pegawai/ <i>Personnel Expenditures</i> | 443 443 536 444,30 | 476 371 409 204,06 |
| 1.2 Belanja Bunga/ <i>Interest Expenditures</i> | - | - |
| 1.3 Belanja Subsidi/ <i>Subsidies Expenditures</i> | 487 227 280,00 | 181 542 170,00 |
| 1.4 Belanja Hibah/ <i>Grant Expenditures</i> | 23 007 495 100,00 | 13 160 690 827,30 |
| 1.5 Belanja Bantuan Sosial/ <i>Social Aid Expenditures</i> | 10 224 000 000,00 | 6 019 845 950,00 |
| 1.6 Belanja Bagi Hasil/ <i>Sharing Fund Expenditure</i> | - | - |
| 1.7 Belanja Bantuan Keuangan/ <i>Financial Aids Expenditures</i> | 109 777 498 400,00 | 49 394 573 373,00 |
| 1.8 Belanja Tidak Terduga/ <i>Unpredicted Expenditures</i> | 5 750 000 000,00 | 64 739 581 578,00 |
| 2. Belanja Langsung/<i>Direct Expenditures</i> | 721 879 430 875,00 | 449 506 700 873,00 |
| 2.1 Belanja Pegawai/ <i>Personnel Expenditures</i> | 13 538 698 500,00 | 10 264 354 490,00 |
| 2.2 Belanja Barang dan Jasa/ <i>Goods and Services Expenditures</i> | 484 484 302 951,00 | 305 875 150 100,00 |
| 2.3 Belanja Modal/ <i>Capital Expenditure</i> | 223 856 429 424,00 | 133 365 536 283,00 |
| Jumlah/<i>Total</i> | 1 314 569 188 099,30 | 1 059 374 343 975,29 |

Sumber/Source: Badan Pengelola Keuangan Kota Ambon/Financial Management Board, Ambon Municipality

Tabel
Table 2.4.3**Realisasi Penerimaan PBB dan BPHTB di Kota Ambon Menurut Sektor (000 Rupiah), 2016 – 2020**
Actual Income from Land and Building Taxes (LBT) in Ambon Municipality by Sector (000 Rupiahs), 2016 – 2020

| Sektor Sector | Realisasi | | | | |
|-----------------------------------|----------------------|----------------------|----------------------|----------------------|----------------------|
| | 2016 | 2017 | 2018 | 2019 | 2020 |
| (1) | (2) | (3) | (4) | (5) | (6) |
| Perkotaan Urban Areas | - | - | - | - | - |
| Perkebunan Estate | 1 245 885,94 | 5 485 507,89 | 772 469,26 | 3 615 143,05 | 3 257 663,45 |
| Kehutanan Forestry | 3 832 168,42 | 4 687 894,76 | 2 914 939,89 | 3 263 235,75 | 1 442 677,47 |
| Pertambangan Minerba Mining | 1 115 313,88 | 32 898,60 | 436 185,69 | 10 161 240,83 | 3 997 962,29 |
| Pertambangan Mining | - | - | 577 273,04 | 502 930,35 | 363 066,16 |
| BPHTB | 15 665,91 | - | - | - | - |
| Migas Oil and gas | 7 943 192,18 | 8 014 259,73 | 8 230 951,19 | 8 275 496,53 | 3 790 933,54 |
| Jumlah/ Total | 14 152 226,33 | 18 220 560,98 | 12 931 819,07 | 25 818 046,51 | 12 852 302,91 |

Sumber/Source: Kantor Pelayanan Pajak Pratama Kota Ambon/Official of Pratama Tax Service, Ambon Municipality

Tabel
Table 2.4.4

**Pokok Ketetapan, Tunggakan dan Realisasi PBB dan BPHTB
di Kota Ambon (000 Rupiah), 2016 – 2020**
*Main of Assessment, Arrears and Actual Income of LBT in
Ambon Municipality (000 Rupiahs), 2016– 2020*

| Tahun Year | Ketetapan Assessment | Tunggakan Arrear | Realisasi/Penerimaan Actual/Receipt |
|-----------------------------|---------------------------------------|-----------------------------------|--|
| (1) | (2) | (3) | (4) |
| 2020 | 4 576 959,01 | 4 576 959,01 | 12 873 156,29 |
| 2019 | 20 856 860,92 | 20 856 860,92 | 26 738 992,20 |
| 2018 | 12 420 155,67 | 12 420 155,67 | 13 427 721,29 |
| 2017 | 25 826 293,02 | 22 722 200,30 | 18 848 265,73 |
| 2016 | 6 017 544,28 | 3 600 511,44 | 15 008 349,43 |

Sumber/Source: Kantor Pelayanan Pajak Pratama Kota Ambon/Official of Pratama Tax Service, Ambon Municipality

Tabel
Table 2.4.5

Rencana Penerimaan dan Realisasi PBB dan BPHTB di Kota Ambon (000 Rupiah), 2016 – 2020
Planned and Actual Income from LBT in Ambon Municipality (000 Rupiahs), 2016 – 2020

| Tahun Year | Rencana Penerimaan Planned | Realisasi Actual | % Percentage |
|---------------|-------------------------------|---------------------|-----------------|
| (1) | (2) | (3) | (4) |
| 2020 | 20 169 454 | 12 873 156,29 | 93,98 |
| 2019 | 20 169 454 | 26 738 992,20 | 132,57 |
| 2018 | 21 911 507 | 13 427 721,29 | 61,28 |
| 2017 | 13 316 459 | 18 848 266,00 | 141,54 |
| 2016 | 11 813 260 | 17 163 802,00 | 145,29 |

Sumber/Source: Kantor Pelayanan Pajak Pratama Kota Ambon/Official of Pratama Tax Service, Ambon Municipality

BAB III

CHAPTER III

PENDUDUK DAN KETENAGAKERJAAN

POPULATION AND EMPLOYMENT




Jumlah Penduduk
(September 2020)
Number of Population



347.288 jiwa

Persentase Penduduk
Usia Produktif
(15-64)
Productive population

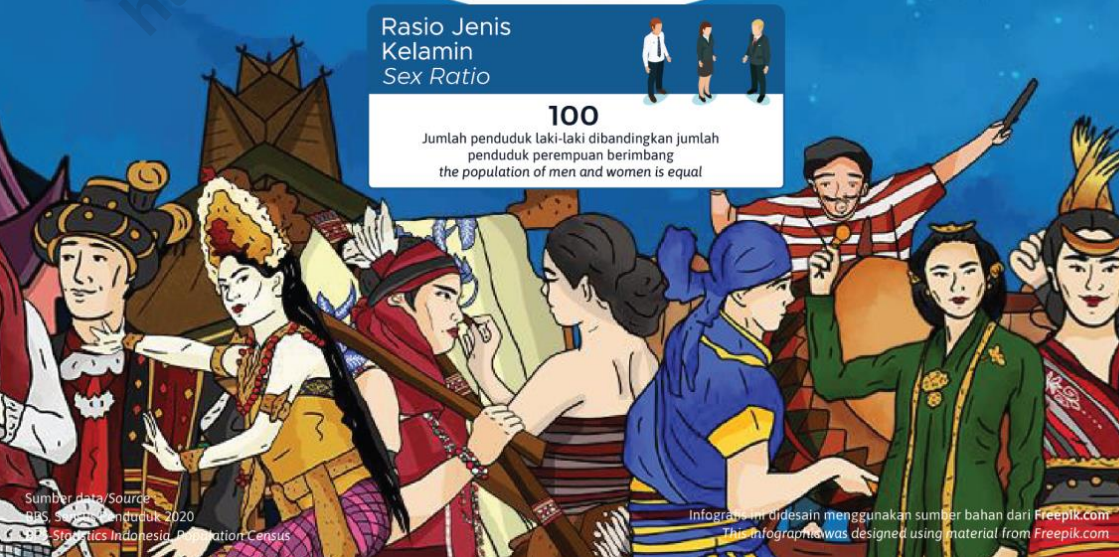


71,86%
Ambon masih dalam masa bonus demografi
Ambon has demographic bonus

Rasio Jenis
Kelamin
Sex Ratio



100
Jumlah penduduk laki-laki dibandingkan jumlah penduduk perempuan berimbang
the population of men and women is equal



PENJELASAN TEKNIS**TECHNICAL NOTES**

1. Sumber utama data kependudukan adalah sensus penduduk yang dilaksanakan setiap sepuluh tahun sekali. Sensus penduduk telah dilaksanakan sebanyak enam kali sejak Indonesia merdeka, yaitu tahun 1961, 1971, 1980, 1990, 2000, 2010 dan 2020. Di dalam sensus penduduk, pencacahan dilakukan terhadap seluruh penduduk yang berdomisili di wilayah teritorial Indonesia termasuk warga negara asing kecuali anggota korps diplomatik negara sahabat beserta keluarganya. Sensus Penduduk 2020, metode pengumpulan data dilakukan dengan wawancara antara petugas sensus dengan responden dan juga melalui e-census. Pencatatan penduduk menggunakan konsep usual residence, yaitu konsep di mana penduduk biasa bertempat tinggal. Bagi penduduk yang bertempat tinggal tetap dicacah di mana mereka biasa tinggal, sedangkan untuk penduduk yang tidak bertempat tinggal tetap dicacah di tempat di mana mereka ditemukan petugas sensus pada malam 'Hari Sensus'. Termasuk penduduk yang tidak bertempat tinggal tetap adalah tuna wisma, awak kapal berbendera Indonesia, penghuni perahu/rumah apung, masyarakat terpencil/terasing,

1. The main source of demographic data is population census, which is conducted every ten years. Population Census has been conducted seven times since Indonesia's independence: 1961, 1971, 1980, 1990, 2000, 2010 and 2020. The population census enumerates all residents who domicile in the entire territory of Indonesia including foreign citizens except the diplomatic corps members and their families. In population census 2020, the method of data collection involved interviewing respondents and conducting e-census. Enumeration of the population uses the concept of "usual residence", which is the concept of "places where people usually live". De jure was applied to the permanent residents, while de facto was applied to non-permanent residents. The permanent residents were enumerated in place where they normally live, the non-permanent residents were enumerated where they were found by the enumerators, on the night of 'Census Date'. The non permanent residents include homeless people, ship crew, boat people, remote area community, and internally displaced persons. Those who had permanent residence and had been travelling away from their home for six months or more were not

dan pengungsi. Bagi mereka yang mempunyai tempat tinggal tetap dan sedang bepergian ke luar wilayah lebih dari enam bulan, tidak dicacah di tempat tinggalnya, tetapi dicacah di tempat tujuannya.

2. **Penduduk Indonesia** adalah semua orang yang berdomisili di wilayah teritorial Indonesia selama 6 bulan atau lebih dan atau mereka yang berdomisili kurang dari 6 bulan tetapi bertujuan menetap.
3. **Rata-rata pertumbuhan penduduk** adalah angka yang menunjukkan tingkat penambahan penduduk per tahun dalam jangka waktu tertentu.
4. **Kepadatan penduduk** adalah banyaknya penduduk per kilometer persegi.
5. **Rasio jenis kelamin** adalah perbandingan antara banyaknya penduduk laki-laki dengan banyaknya penduduk perempuan pada suatu daerah dan waktu tertentu. Biasanya dinyatakan dengan banyaknya penduduk laki-laki untuk 100 penduduk perempuan.
6. **Sumber utama data ketenagakerjaan** adalah Survei Angkatan Kerja Nasional (Sakernas). Survei ini khusus

enumerated in their permanent place, but in the place where they were during the census.

2. **The population of Indonesia** are all residents of the entire territory of Indonesia who have stayed for six months or longer, and those who intended to stay more than six months even though their length of stay is less than six months.
3. **The average growth rate of population** is the annual population growth rate over a certain period.
4. **Population density** is the number of inhabitants per square kilometer.
5. **Sex ratio** is the ratio of males population to females population in a given area and time, usually expressed as the number of males for every 100 females.
6. **The main source of employment data** is National Labour Force Survey (Sakernas). This survey is specifically designed to collect

dirancang untuk mengumpulkan informasi/ data ketenagakerjaan. Pada beberapa survei sebelumnya, pengumpulan data ketenagakerjaan dipadukan dalam kegiatan lainnya, seperti Survei Sosial Ekonomi Nasional (Susenas), Sensus Penduduk (SP), dan Survei Penduduk Antarsensus (SUPAS). Sakernas pertama kali diselenggarakan pada tahun 1976, kemudian dilanjutkan pada tahun 1977 dan 1978. Pada tahun 1986–1993, Sakernas diselenggarakan secara triwulanan, sejak tahun 1994–2001, Sakernas dilaksanakan secara tahunan, yaitu setiap bulan Agustus. Pada tahun 2002–2004, di samping Sakernas Tahunan dilakukan pula Sakernas Triwulanan. Pada tahun 2005–2010, pengumpulan data Sakernas dilaksanakan secara semesteran pada Februari (Semester I) dan Agustus (Semester II). Tahun 2011–2014 Sakernas dilaksanakan Triwulanan, yaitu Februari (Triwulan I), Mei (Triwulan II), Agustus (Triwulan III), dan November (Triwulan IV). Sakernas Triwulanan ini dimaksudkan untuk memantau indikator ketenagakerjaan secara dini di Indonesia yang mengacu pada The Key Indicators of the Labour Market (KILM) yang direkomendasikan oleh The International Labour

information on labour force statistics. Previously, the collection of such data was integrated with other surveys, such as National Socioeconomic Survey (Susenas), Population Census (SP), and Intercensal Population Survey (SUPAS). The first Sakernas was conducted in 1976, then conducted annually during the period 1977–1978. During 1986–1993, Sakernas was conducted quarterly in all provinces in Indonesia, only since 1994 until 2001 Sakernas was conducted yearly, every August of the year. During the period 2002–2004, besides a yearly Sakernas, BPS also conducted a quarterly Sakernas. During the period 2005–2010, Sakernas has been conducted in semester period, i.e. February (First Semester) and August (Second Semester). During 2011–2014, Sakernas is conducted on a quarterly basis ie: February (First Quarter), May (Second Quarter), August (Third Quarter), and November (Fourth Quarter). A Quarterly Sakernas is aimed to monitor the prompt indicators of Indonesian labour market which referred to The Key Indicators of the Labour Market (KILM) recommended by The International Labour Organization (ILO). Since 2015, the Sakernas has been conducted on biannual basis again, the first semester on February and the later semester

Organization (ILO). Mulai tahun 2015, pengumpulan data Sakernas dilaksanakan kembali secara semesteran pada Februari (Semester I) dan Agustus (Semester II). Sejak Sakernas 2001, konsep status pekerjaan dan pengangguran mengalami perluasan dan penyempurnaan. Status pekerjaan yang pada Sakernas 2000 hanya 5 kategori, mulai tahun 2001 ditambahkan kategori baru, yaitu: pekerja bebas di pertanian dan pekerja bebas di nonpertanian. Selain itu, dalam rangka menyesuaikan dengan konsep ILO, konsep pengangguran terbuka diperluas, yaitu di samping mencakup penduduk yang aktif mencari pekerjaan, mencakup pula kelompok penduduk yang sedang mempersiapkan usaha/pekerjaan baru, kelompok penduduk yang tidak mencari pekerjaan karena merasa tidak mungkin mendapatkan pekerjaan, serta kelompok penduduk yang tidak aktif mencari pekerjaan dengan alasan sudah mempunyai pekerjaan, tetapi belum mulai bekerja. Sejak 2014, Sakernas menggunakan penimbang hasil proyeksi penduduk tahun 2010–2035.

7. Penduduk usia kerja adalah penduduk yang berumur 15 tahun ke atas.

on August. Since 2001 Sakernas, the concept of employment status and unemployment was revised. The employment status previously covered only 5 categories, but since 2001 two new categories of casual employee both in agriculture and non-agriculture sectors have been added. In addition, to adapt the ILO concept, the concept of unemployment was also extended. Unemployment covers population who were looking for work, population who were establishing a new business/firm/establishment, discouraged job seekers, and those who were not actively looking for work with the reason of already having job but not starting to work (future starter). Since 2014, the weighting of 2010–2035 population projection results was applied in the Sakernas.

7. Working age population is persons of 15 years and over.

8. **Angkatan kerja** adalah penduduk usia kerja (15 tahun ke atas) yang bekerja, punya pekerjaan namun sementara tidak bekerja, dan pengangguran.
 9. **Bekerja** adalah kegiatan ekonomi yang dilakukan oleh seseorang dengan maksud memperoleh atau membantu memperoleh pendapatan atau keuntungan dan lamanya bekerja paling sedikit 1 jam secara terus menerus dalam seminggu yang lalu (termasuk pekerja keluarga tanpa upah yang membantu dalam suatu usaha/ kegiatan ekonomi).
 10. **Jumlah jam kerja seluruhnya** adalah jumlah jam kerja yang digunakan untuk bekerja (tidak termasuk jam kerja istirahat resmi dan jam kerja yang digunakan untuk hal-hal di luar pekerjaan).
 11. **Lapangan usaha** adalah bidang kegiatan dari pekerjaan/tempat bekerja di mana seseorang bekerja. Klasifikasi lapangan usaha mengikuti Klasifikasi Baku Lapangan Usaha Indonesia (KBLI) dalam 1 digit.
 12. **Status pekerjaan** adalah kedudukan seseorang dalam unit usaha/kegiatan dalam melakukan pekerjaan.
 13. **Berusaha sendiri** adalah bekerja atau berusaha dengan
8. **Labor force or economically active** are persons of 15 years and over, who in the previous week were working, temporarily absent from work but having jobs, and unemployment.
 9. **Working** means an activity done by a person who worked intended to earn income by doing work or helping to do work at least one hour continuously during the reference week (including unpaid family worker/s for any economic Activity).
 10. **Total working hours** is the total hours spent by an employee to perform all jobs (excluding the time used for other activities which are not classified as work).
 11. **Industry** is field of a person's activity or establishment. The classification of industries refers to the Indonesia Standard Industrial Classification (KBLI) in one digit.
 12. **Employment status** is the status of a person at his place of work or establishment where he was employed.
 13. **Own-account worker:** a person who works at her/his own risk without assisted by paid per mount

menanggung risiko secara ekonomis, yaitu dengan tidak kembalinya ongkos produksi yang telah dikeluarkan dalam rangka usahanya tersebut, serta tidak menggunakan pekerja dibayar maupun pekerja tak dibayar, termasuk yang sifat pekerjaannya memerlukan teknologi atau keahlian khusus.

14. **Berusaha dibantu buruh tidak tetap/buruh tak dibayar** adalah bekerja atau berusaha atas risiko sendiri, dan menggunakan buruh/pekerja tak dibayar dan atau buruh/pekerja tidak tetap.
15. **Berusaha dibantu buruh tetap/ buruh dibayar** adalah bekerja atau berusaha atas risiko sendiri, dan menggunakan buruh/pekerja dibayar dan atau buruh/pekerja tetap.
16. **Buruh/Karyawan/Pegawai** adalah seseorang yang bekerja pada orang lain atau instansi/kantor/ perusahaan secara tetap dengan menerima upah/gaji baik berupa uang maupun barang. Buruh yang tidak mempunyai majikan tetap, tidak digolongkan sebagai buruh/karyawan/pegawai, tetapi sebagai pekerja bebas. Seseorang dianggap memiliki majikan tetap jika memiliki 1 (satu) majikan (orang/ rumah tangga) yang sama dalam sebulan terakhir. Khusus pada sektor bangunan batasannya

worker or unpaid worker include technical job or skill job.

14. **Employer assisted by temporary worker/unpaid worker:** *a person who works at her/his own risk and assisted by temporary worker/unpaid worker.*
15. **Employer assisted by permanent worker/paid worker:** *a person who does his/her business at her/his own risk at least one assisted by paid permanent worker.*
16. **Employee:** *a person who work permanently for other people or institution/office/company and gains some money/cash or goods as wage/salary. Labor who have no permanent employer is not categorized as a laborer/ worker/ employee but casual worker. A laborers in general is considered to have a permanent employer if he has the same employer during the past month, particularly for building construction sector is 3 months. If the employer is an institution, more than 1 (one) employer is allowed.*

tiga bulan. Apabila majikannya instansi/lembaga, boleh lebih dari satu.

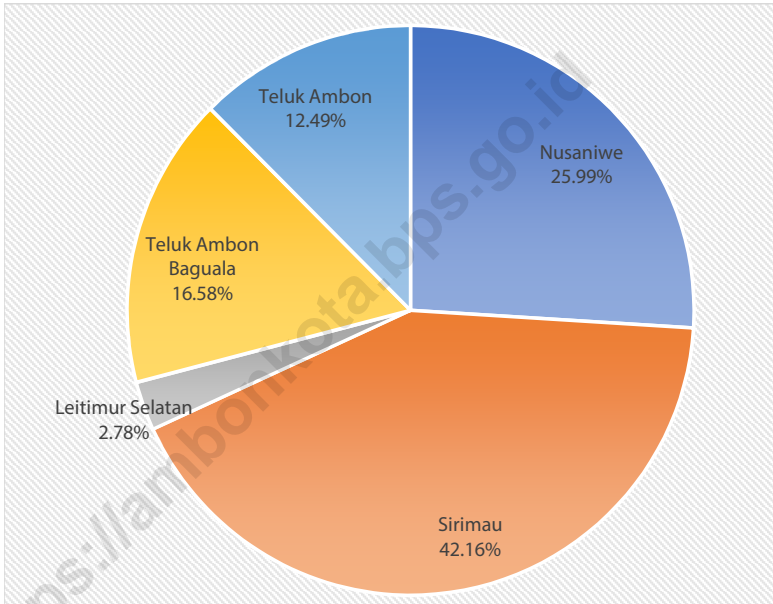
- 17. Pekerja Bebas** adalah seseorang yang bekerja pada orang lain/ majikan/institusi yang tidak tetap (lebih dari 1 majikan dalam sebulan terakhir) yang mencakup pertanian maupun nonpertanian, baik berupa usaha rumah tangga maupun bukan usaha rumah tangga atas dasar balas jasa dengan menerima upah atau imbalan baik berupa uang maupun barang, dan baik dengan sistem pembayaran harian maupun borongan.
- 18. Pekerja keluarga/tak dibayar** adalah seseorang yang bekerja membantu orang lain yang berusaha dengan tidak mendapat upah/gaji, baik berupa uang maupun barang.

17. Casual Worker is a person who does not work permanently for other people/employer/institution (more than 1 employer during the last 1 month) which includes agricultural or non agricultural sector either home industry or not home industry based on remuneration paid with money or goods, and based on daily or contract payment system .

18. Unpaid/contributing family worker: a person who works for other people without pay in cash or goods.

Gambar 3.1
Figures

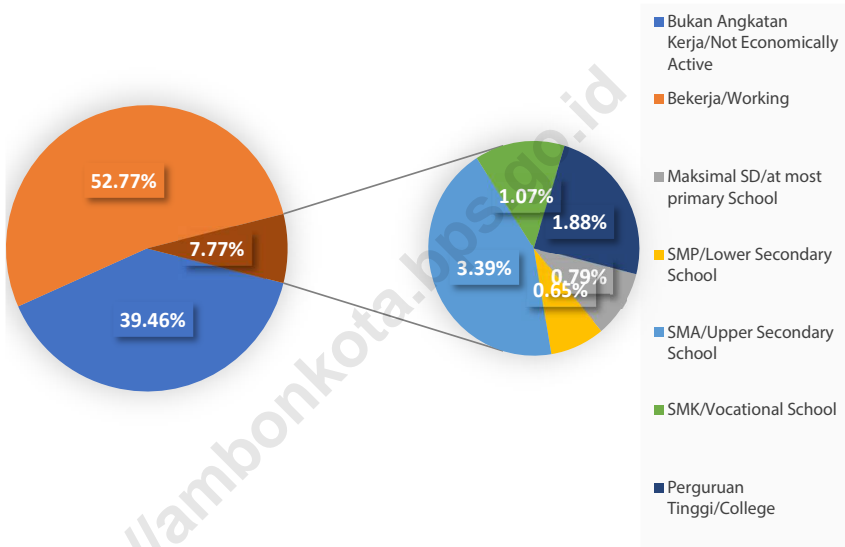
Persentase Penduduk Menurut Kecamatan di Kota Ambon, 2020
Percentage Distribution of Population by Subdistrict in Ambon Municipality, 2020



Sumber/Source: Hasil SP2020 (September)/The result of the 2020 Population Census (September)

Gambar 3.2
Figures

Penduduk Usia Kerja (15 Tahun ke atas) di Kota Ambon dan Pengangguran Terbuka Dirinci menurut Tingkat Pendidikan, Agustus 2020
Working Age Population (15 years and over) in Ambon Municipality and Unemployment by Education Attainment, August 2020



Sumber/Source: BPS, Survei Angkatan Kerja Nasional (Sakernas)/BPS-Statistics, National Labor Force Survey

3.1 PENDUDUK POPULATION

Tabel 3.1.1 **Penduduk, Laju Pertumbuhan Penduduk per Tahun, Distribusi Persentase Penduduk, Kepadatan Penduduk, Rasio Jenis Kelamin Penduduk Menurut Kecamatan di Kota Ambon, 2020**
Population, Annual Population Growth Rate, Percentage Distribution of Population, Population Density, and Population Sex Ratio by Subdistrict in Ambon Municipality, 2020

| Kecamatan Subdistrict | Penduduk (ribu) Population (thousand) | Laju Pertumbuhan Penduduk per Tahun 2010–2020 Annual Population Growth Rate (%) 2010–2020 |
|--------------------------|--|--|
| (1) | (2) | (3) |
| Nusaniwe | 90 250 | 0,04 |
| Sirimau | 146 426 | 0,43 |
| Leitimur Selatan | 9 658 | 0,26 |
| Teluk Ambon Baguala | 57 591 | 0,72 |
| Teluk Ambon | 43 363 | 1,17 |
| Kota Ambon | 347 288 | 0,46 |

Lanjutan Tabel/*Continued Table 3.1.1*

| Kecamatan <i>Subdistrict</i> | Persentase Penduduk <i>Percentage of Total Population</i> | Kepadatan Penduduk per km ² <i>Population Density per sq.km</i> |
|---------------------------------|--|---|
| (1) | (4) | (5) |
| Nusaniwe | 25,99 | 1 021 |
| Sirimau | 42,16 | 1 687 |
| Leitimur Selatan | 2,78 | 191 |
| Teluk Ambon Baguala | 16,58 | 1 436 |
| Teluk Ambon | 12,49 | 463 |
| Kota Ambon | 100,00 | 966 |

Lanjutan Tabel/Continued Table 3.1.1

| Kecamatan Subdistrict | Rasio Jenis Kelamin Population Sex Ratio |
|----------------------------------|---|
| (1) | (6) |
| Nusaniwe | 98,5 |
| Sirimau | 99,5 |
| Leitimur Selatan | 99,1 |
| Teluk Ambon Baguala | 100,6 |
| Teluk Ambon | 102,6 |
| Kota Ambon | 99,8 |

Catatan/Note:

Sumber/Source: Hasil SP2020 (September)/The result of the 2020 Population Census (September)

Tabel
Table 3.1.2

Jumlah Penduduk Kota Ambon Menurut Kelompok Umur dan Jenis Kelamin, 2020
Population in Ambon Municipality by Age-Group and Sex, 2020

| Kelompok Umur <i>Age-Group</i> | Laki-Laki <i>Male</i> | Perempuan <i>Female</i> | Jumlah <i>Total</i> |
|-----------------------------------|--------------------------|----------------------------|------------------------|
| (1) | (2) | (3) | (4) |
| 0-4 | 13 701 | 13 131 | 26 832 |
| 5-9 | 13 088 | 12 513 | 25 601 |
| 10-14 | 14 451 | 13 295 | 27 746 |
| 15-19 | 14 173 | 13 617 | 27 790 |
| 20-24 | 17 233 | 16 418 | 33 651 |
| 25-29 | 18 362 | 17 176 | 35 538 |
| 30-34 | 15 563 | 15 039 | 30 602 |
| 35-39 | 13 751 | 13 479 | 27 230 |
| 40-44 | 12 307 | 12 729 | 25 036 |
| 45-49 | 10 620 | 11 676 | 22 296 |
| 50-54 | 8 973 | 9 830 | 18 803 |
| 55-59 | 7 502 | 8 244 | 15 746 |
| 60-64 | 5 609 | 6 273 | 11 882 |
| 65-69 | 3 855 | 4 508 | 8 363 |
| 70-74 | 2 370 | 2 952 | 5 322 |
| 75+ | 1 928 | 2 922 | 4 850 |
| Jumlah <i>Total</i> | 173 486 | 173 802 | 347 288 |

Catatan/Note: ...
 Sumber/Source: Hasil Perapihan Umur dari Data Administratif dan SP2020 (September)/*The Result of Smoothing Single Year of Age from Administrative Data and the 2020 Population Census (September)*

3.2 KETENAGAKERJAAN EMPLOYMENT

Tabel 3.2.1 **Jumlah Penduduk Berumur 15 Tahun Keatas Menurut Jenis Kegiatan Selama Seminggu yang Lalu dan Jenis Kelamin di Kota Ambon, 2020**
Population Aged 15 Years and Over by Type of Activity During The Previous Week and Sex in Ambon Municipality, 2020

| Kegiatan Utama <i>Main Activity</i> | Jenis Kelamin/Sex | | |
|---|--------------------------|----------------------------|------------------------|
| | Laki-Laki <i>Male</i> | Perempuan <i>Female</i> | Jumlah <i>Total</i> |
| (1) | (2) | (3) | (4) |
| Angkatan Kerja <i>Economically Active</i> | 126 620 | 91 672 | 218 302 |
| Bekerja/ <i>Working</i> | 108 084 | 82 186 | 190 270 |
| Pengangguran Terbuka <i>Unemployment</i> | 18 546 | 9 486 | 28 032 |
| Bukan Angkatan Kerja <i>Economically Inactive</i> | 52 609 | 89 677 | 142 286 |
| Sekolah/ <i>School</i> | 21 581 | 26 214 | 47 795 |
| Mengurus Rumah Tangga <i>House Keeping</i> | 12 109 | 55 622 | 67 731 |
| Lainnya/ <i>Others</i> | 18 919 | 7 841 | 26 760 |
| Jumlah/Total | 179 239 | 181 349 | 360 588 |

Sumber/Source: BPS, Survei Angkatan Kerja Nasional (Sakernas) Agustus/BPS-Statistics Indonesia, August National Labor Force Survey

Tabel 3.2.2
Table

Penduduk Berumur 15 Tahun ke Atas Menurut Pendidikan Tertinggi yang Ditamatkan dan Jenis Kegiatan Selama Seminggu yang Lalu di Kota Ambon, 2020
Population 15 Years of Age and Over by Educational Attainment and Type of Activity During the Previous Week in Ambon Municipality Municipality, 2020

| Pendidikan Tertinggi yang Ditamatkan ¹ <i>Educational Attainment¹</i> | Angkatan Kerja/ <i>Economically Active</i> | | | Persentase Bekerja terhadap Angkatan Kerja (%) <i>Percentage of Working to Economically Active (%)</i> |
|--|--|--|--|---|
| | Bekerja <i>Working</i> | Pengangguran ² <i>Unemployment²</i> | Jumlah Angkatan Kerja <i>Total of Economically Active</i> | |
| (1) | (2) | (3) | (4) | (5) |
| 0 | 17 344 | 2 834 | 20 178 | 85,96 |
| 1 | 19 028 | 2 343 | 21 371 | 89,04 |
| 2 | 71 448 | 12 211 | 83 659 | 85,40 |
| 3 | 18 456 | 3 868 | 22 324 | 82,67 |
| 4 | 63 994 | 6 776 | 70 770 | 90,43 |
| Jumlah/Total | 190 270 | 28 032 | 218 302 | 87,16 |

Lanjutan Tabel/Continued Table 3.2.2

| Pendidikan Tertinggi yang Ditamatkan ¹ <i>Educational Attainment ¹</i> | Bukan Angkatan Kerja <i>Not Economically Active</i> | Jumlah Total | Persentase Angkatan Kerja terhadap Penduduk Usia Kerja (%) <i>Percentage of Economically Active to Working Age Population (%)</i> |
|--|---|---------------------|---|
| (1) | (6) | (7) | (8) |
| 0 | 113 68 | 31 546 | 63,96 |
| 1 | 34 004 | 55 375 | 38,59 |
| 2 | 65 319 | 148 978 | 56,16 |
| 3 | 15 328 | 37 652 | 59,29 |
| 4 | 16 267 | 87 037 | 81,31 |
| Jumlah/Total | 142 286 | 360 588 | 60,54 |

- Catatan/Note:
- ¹ 0. ≤ Sekolah Dasar (SD)/≤ *Primary School*
 1. Sekolah Menengah Pertama/*Junior High School*
 2. Sekolah Menengah Atas/*Senior High School*
 3. Sekolah Menengah Kejuruan/*Vocational School*
 4. Perguruan Tinggi/*Collage*
 - ² 1. Mencari pekerjaan/*Looking for work*
 2. Mempersiapkan usaha/*Establishing a new business/firm*
 3. Merasa tidak mungkin mendapat pekerjaan/*Hopeless of job*
 4. Sudah punya pekerjaan tetapi belum mulai bekerja/*Have a job in future start*

Sumber/Source: BPS, Survei Angkatan Kerja Nasional (Sakernas) Agustus/BPS-Statistics Indonesia, August National Labor Force Survey

Tabel
Table 3.2.3

Penduduk Berumur 15 Tahun Ke Atas yang Bekerja Selama Seminggu yang Lalu Menurut Status Pekerjaan Utama dan Jenis Kelamin di Kota Ambon, Agustus 2020
Population 15 Years of Age and Over who Worked During The Previous Week by Main Employment Status and Sex in Ambon Municipality, August 2020

| Status Pekerjaan Utama <i>Main Employment Status</i> | Laki-Laki <i>Male</i> | Perempuan <i>Female</i> | Jumlah <i>Total</i> |
|--|---------------------------------|-----------------------------------|-------------------------------|
| (1) | (2) | (3) | (4) |
| Berusaha sendiri <i>Own account worker</i> | 30 897 | 21 231 | 52 128 |
| Berusaha dibantu buruh tidak tetap/buruh tidak dibayar <i>Employer assisted by temporary worker/unpaid worker</i> | 4 899 | 8 504 | 13 403 |
| Berusaha dibantu buruh tetap/buruh dibayar <i>Employer assisted by permanent worker/paid worker</i> | 3 324 | 941 | 4 265 |
| Buruh/Karyawan/Pegawai/ <i>Employee</i> | 55 293 | 42 349 | 97 642 |
| Pekerja bebas di Pertanian <i>Casual worker in Agriculture Sector</i> | 842 | 0 | 842 |
| Pekerja bebas non Pertanian <i>Casual worker in Non-Agricultural Sector</i> | 5 108 | 717 | 5 825 |
| Pekerja keluarga/tak dibayar <i>Family worker/unpaid worker</i> | 7 721 | 8 444 | 16 165 |
| Jumlah/Total | 108 084 | 82 186 | 190 270 |

Sumber/Source: BPS, Survei Angkatan Kerja Nasional (Sakernas) Agustus/BPS-Statistics Indonesia, August National Labor Force Survey

Tabel
Table 3.2.4

Jumlah Penduduk Usia Kerja (15 Tahun ke Atas) yang Bekerja Menurut Kelompok Umur dan Jenis Kelamin di Kota Ambon, Agustus 2020
Number of Working Age Population (15 Years and Over) that Currently Working by Age Group and Sex in Ambon Municipality, August 2020

| Kelompok Umur Age Group | Laki-Laki Male | Perempuan Female | Jumlah Total |
|--|---------------------------------|-----------------------------------|-------------------------------|
| (1) | (2) | (3) | (4) |
| 15 - 24 | 151 57 | 12 371 | 27 528 |
| 25 - 54 | 80 746 | 60 585 | 141 331 |
| 55+ | 12 181 | 9 230 | 21 411 |
| Jumlah/Total | 108 084 | 82 186 | 190 270 |

Sumber/Source: BPS, Survei Angkatan Kerja Nasional (Sakernas) Agustus/BPS-Statistics Indonesia, August National Labor Force Survey

Tabel
Table 3.2.5

Jumlah Penduduk Usia Kerja (15 Tahun ke Atas) yang Bekerja Menurut Lapangan Usaha Utama dan Jenis Kelamin di Kota Ambon, Agustus 2020
Number of Working Age Population (15 Years and Over) that Currently Working by Major Sector and Sex in Ambon Municipality, August 2020

| Lapangan Usaha Utama <i>Major Sector</i> | Laki-Laki <i>Male</i> | Perempuan <i>Female</i> | Jumlah <i>Total</i> |
|---|--------------------------|----------------------------|------------------------|
| (1) | (2) | (3) | (4) |
| Pertanian, Kehutanan, Perburuan dan Perikanan/ <i>Agriculture, Forestry, Hunting and Fishery</i> | 5 128 | 1 054 | 6 182 |
| Pertambangan dan Penggalian/ <i>Mining and Quarriying</i> | 425 | 227 | 652 |
| Industri Pengolahan/ <i>Manufacturing Industry</i> | 7 475 | 8 848 | 16 323 |
| Listrik, Gas dan Air/ <i>Electricity, Gas and Water</i> | 591 | 454 | 1 046 |
| Bangunan/ <i>Construction</i> | 9577 | 504 | 10 081 |
| Perdagangan Besar, eceran, Rumah Makan dan Hotel/ <i>Wholesale Trade, Retail Trade, Restaurant and Hotels</i> | 21 905 | 33 845 | 55 750 |
| Angkutan, Pergudangan dan Komunikasi/ <i>Transportation, Storage, and Communication</i> | 25 566 | 3 079 | 28 645 |
| Jasa Keuangan, Asuransi, Usaha Persewaan Bangunan, Tanah dan Jasa Perusahaan/ <i>Financing, Insurance, Real Estate and Businees Services</i> | 4 123 | 3 658 | 7 781 |
| Jasa Kemasyarakatan, Sosial dan Perorangan/ <i>Community, Social and Personal Services</i> | 33 294 | 30 517 | 63 811 |
| Jumlah/Total | 108 084 | 82 186 | 190 270 |

Sumber/Source: BPS, Survei Angkatan Kerja Nasional (Sakernas) Agustus/BPS-Statistics Indonesia, August National Labor Force Survey

Tabel
Table 3.2.6

Penduduk 15 Tahun Ke Atas Yang Termasuk Pengangguran Terbuka Menurut Pendidikan dan Jenis Kelamin di Kota Ambon, Agustus 2020
Population 15 Years of Age and Over Who Were Categorized Unemployment by Educational Attainment and Sex in Ambon Municipality, August 2020

| Tingkat Pendidikan Educational Attainment | Laki-Laki Male | Perempuan Female | Jumlah Total |
|---|---------------------------------|-----------------------------------|-------------------------------|
| (1) | (2) | (3) | (4) |
| Tidak atau Belum Tamat SD/Did Not Complete or Not Yet Completed Primary School | 206 | 420 | 626 |
| Sekolah Dasar/Primary School | 1 283 | 925 | 2 208 |
| SMP/Junior High School | 1 970 | 373 | 2 343 |
| SMA/Senior High School | 8 375 | 3 836 | 12 211 |
| SMK/Senior High Vocational School | 2 267 | 1 601 | 3 868 |
| Diploma I,II,III/Diploma I,II,III Academy | 1 537 | 499 | 2 036 |
| Universitas/D4/University | 2 908 | 1 832 | 4 740 |
| Jumlah/Total | 18 546 | 9 486 | 28 032 |

Sumber/Source: BPS, Survei Angkatan Kerja Nasional (Sakernas) Agustus/BPS-Statistics Indonesia, August National Labor Force Survey

Tabel
Table 3.2.7

Banyaknya Pencari Kerja yang Terdaftar dan yang Ditempatkan Menurut Tingkat Pendidikan yang Ditamatkan dan Jenis Kelamin di Kota Ambon, 2020
Number of Registered and Assigned Job Seekers by Educational Attainment and Sex in Ambon Municipality, 2020

| Tingkat Pendidikan <i>Educational Attainment</i> | Terdaftar/Registered | | | Ditempatkan/Assigned | | |
|---|--------------------------|----------------------------|------------------------|--------------------------|----------------------------|------------------------|
| | Laki-Laki <i>Male</i> | Perempuan <i>Female</i> | Jumlah <i>Total</i> | Laki-Laki <i>Male</i> | Perempuan <i>Female</i> | Jumlah <i>Total</i> |
| (1) | (2) | (3) | (4) | (5) | (6) | (7) |
| Sekolah Dasar ke Bawah/ <i>Elementary School and below</i> | 4 | 5 | 9 | - | - | - |
| SMP/Junior High School | 24 | 15 | 39 | - | - | - |
| SMA/Senior High School | 417 | 303 | 720 | 1 | 1 | 2 |
| SMK/Vocational School | 139 | 93 | 232 | 2 | 2 | 4 |
| Diploma I,II,III/Diploma <i>I,II,III Academy</i> | 45 | 56 | 101 | 2 | 9 | 11 |
| Universitas/D4/University | 231 | 324 | 555 | 41 | 99 | 140 |
| Profesi/Professional | 4 | 10 | 14 | 3 | 14 | 17 |
| Pascasarjana/Magister | 6 | 13 | 19 | - | - | - |
| Tidak Mengisi/Not <i>Specified</i> | 330 | 349 | 679 | - | - | - |
| Jumlah/Total | 1 200 | 1 168 | 2 368 | 49 | 125 | 174 |

Sumber/Source : Dinas Tenaga Kerja Kota Ambon/Official of Manpower, Ambon Municipality

BAB IV CHAPTER IV SOSIAL DAN KESEJAHTERAAN RAKYAT SOCIAL AND WELFARE



92,49

ANGKA PARTISIPASI MURNI
SD/MI

76,20

ANGKA PARTISIPASI MURNI
SMP/MTs

75,29

ANGKA PARTISIPASI MURNI
SMA/SMK/MA

ANGKA PARTISIPASI KASAR
SD/MI

104,86

ANGKA PARTISIPASI KASAR
SMP/MTs

98,23

ANGKA PARTISIPASI KASAR
SMA/SMK/MA

101,87

Angka Partisipasi Murni (APM) menunjukkan seberapa banyak penduduk usia sekolah yang sudah dapat memanfaatkan fasilitas pendidikan sesuai pada jenjang pendidikannya. Bila seluruh anak usia sekolah dapat bersekolah tepat waktu, maka APM akan mencapai nilai 100 persen

Angka Partisipasi Kasar (APK) menunjukkan tingkat partisipasi sekolah, namun tanpa memperhatikan ketepatan usia sekolah pada jenjang pendidikannya.

Crude Participation Rate (CPR) shows the level of school participation, but without regard for accuracy school age at the level of education.

Nilai APK mendekati atau lebih dari 100 menunjukkan bahwa ada penduduk yang sekolah belum mencukupi umur dan atau melebihi umur yang seharusnya.

Pure Participation Rate (PER) shows how many school-age residents have been able to utilize educational facilities according to their education level. If all school-age children go to school on time, the PER will reach 100 percent

CPR value is close or more than 100 shows that there are residents who not enough school age and or exceed the age it should be.

PENJELASAN TEKNIS

TECHNICAL NOTES

1. **Tidak/belum pernah sekolah** adalah mereka yang tidak pernah atau belum pernah terdaftar dan tidak pernah atau belum pernah aktif mengikuti pendidikan di suatu jenjang pendidikan formal, termasuk juga yang tamat/belum tamat taman kanak-kanak tetapi tidak melanjutkan ke sekolah dasar.
 2. **Masih bersekolah** adalah mereka yang terdaftar dan aktif mengikuti pendidikan formal atau nonformal (Paket A, B, atau C), baik pendidikan dasar, menengah maupun pendidikan tinggi. Bagi mahasiswa yang sedang cuti dianggap masih bersekolah.
 3. **Tidak bersekolah lagi** adalah mereka yang pernah terdaftar dan aktif mengikuti pendidikan di suatu jenjang pendidikan formal atau nonformal (Paket A, B, atau C), tetapi pada saat pencacahan tidak lagi terdaftar dan tidak aktif mengikuti pendidikan.
 4. **Tamat sekolah** adalah menyelesaikan pelajaran yang ditandai dengan lulus ujian akhir pada kelas atau tingkat terakhir suatu jenjang pendidikan di sekolah negeri maupun swasta dengan mendapatkan tanda tamat belajar/ijazah. Seseorang yang belum mengikuti pelajaran pada kelas tertinggi tetapi telah
1. **Not/never attending school** is someone who has never attended or never been registered in a formal education, such as primary, secondary, and tertiary education, including those who just completed kindergarten are considered as never attended school.
 2. **Attending school** is someone who is currently attending primary, secondary, or tertiary education, including package A, package B, or package C. College student who postpones his/her study is considered as attending school.
 3. **Not attending school anymore** is someone who had enrolled and participated in formal or non-formal education in the past, including package A, package B, or package C, but currently does not attend school.
 4. **Completed particular level of education** is someone who has completed particular level of education in private or public school and accepting graduation certificate. Someone who has never attended the highest grade but passed the final exam is considered as completed particular level of education.

mengikuti ujian akhir dan lulus, dianggap tamat sekolah.

5. Dapat membaca dan menulis artinya dapat membaca dan menulis kata-kata/kalimat sederhana dengan suatu aksara tertentu.

6. Jalur Pendidikan di Indonesia terdiri atas 1) pendidikan formal, 2) pendidikan nonformal, dan 3) pendidikan informal yang ketiganya dapat saling melengkapi dan memperkaya (Undang-Undang No. 20 Tahun 2003 tentang Sistem Pendidikan Nasional).

7. Jenjang Pendidikan Formal terdiri atas pendidikan dasar, pendidikan menengah, dan pendidikan tinggi. Jenis pendidikan yang diajarkan mencakup pendidikan umum, kejuruan, akademik, profesi, vokasi, keagamaan, dan khusus.

- Pendidikan Dasar berbentuk Sekolah Dasar (SD) dan Madrasah Ibtidaiyah (MI) atau bentuk lain yang sederajat serta Sekolah Menengah Pertama (SMP) dan Madrasah Tsanawiyah (MTs) atau bentuk lain yang sederajat.
- Pendidikan Menengah berbentuk Sekolah Menengah Atas (SMA), Madrasah Aliyah (MA), Sekolah Menengah Kejuruan (SMK), dan Madrasah Aliyah

5. Able to read and write is the ability to read and write at least a simple sentence in any letter of alphabets.

6. The Education System in Indonesia consists of 1) a formal education, 2) non-formal education, and 3) informal education that all three can be complementary and enriching (Law No. 20 Year 2003 about The National Education System).

7. The Formal Education Level consists of primary education, secondary education, and high education. The kind of education that taught consists of general education, vocational, academic, professional, religious, and specific education.

- The Primary Education consists of Elementary School and Islamic Elementary School or other equivalent forms and Junior High School and MTs or other equivalent forms.
- The Secondary Education consists of the senior high school, Madrasah Aliyah, Vocational School, and Vocational Madrasah Aliyah, or other equivalent forms.
- The Tertiary Education consists

Kejuruan (MAK), atau bentuk lain yang sederajat.

- Pendidikan Tinggi merupakan jenjang pendidikan setelah pendidikan menengah yang mencakup program pendidikan diploma, sarjana, magister, spesialis, dan doktor yang diselenggarakan oleh perguruan tinggi. Perguruan tinggi dapat berbentuk akademi, politeknik, sekolah tinggi, atau institut.

of the education level after the secondary education that consists of diplomas, bachelor, master, specialist, and doctoral degrees that are held by the college. The universities can be academy, polytechnic, college, or institute.

8. Angka Partisipasi Kasar adalah Perbandingan antara jumlah penduduk yang masih bersekolah di jenjang pendidikan tertentu (tanpa memandang usia penduduk tersebut) dengan jumlah penduduk yang memenuhi syarat resmi penduduk usia sekolah di jenjang pendidikan yang sama. Sejak tahun 2007, Pendidikan Non Formal (Paket A, Paket B, dan Paket C) turut diperhitungkan.

8. Crude Participation Rate is a comparison between the number of people who are still attending school at a certain level of education (regardless of the age of the population) with the number of residents who meet the official requirements of the school-age population at the same level of education. Since 2007, Non-Formal Education (Package A, Package B, and Package C) were taken into account.

9. Angka Partisipasi Murni adalah Proporsi penduduk pada kelompok umur jenjang pendidikan tertentu yang masih bersekolah terhadap penduduk pada kelompok umur tersebut. Sejak tahun 2007, Pendidikan Non Formal (Paket A, Paket B, dan Paket C) turut diperhitungkan.

9. Pure Participation Rate is the proportion of the population in certain age groups of education who are still attending school to the population in that age group. Since 2007, Non-Formal Education (Package A, Package B, and Package C) were taken into account.

10. Angka Melek Huruf adalah Proporsi penduduk berusia 15 tahun ke atas yang memiliki

10. Literacy rate is the proportion of population aged 15 years and over who have the ability to read

kemampuan membaca dan menulis kalimat sederhana dalam huruf latin, huruf arab, dan huruf lainnya (seperti huruf jawa, kanji, dll) terhadap penduduk usia 15 tahun ke atas.

11. **Rumah Sakit** adalah tempat pemeriksaan dan perawatan kesehatan, biasanya berada di bawah pengawasan dokter/ tenaga medis, yang melayani penderita yang sakit untuk berobat rawat jalan atau rawat inap. Undang-undang RI No. 44 Tahun 2009 tentang rumah sakit mengelompokkan rumah sakit berdasarkan jenis pelayanan yang diberikan menjadi:
12. **Rumah Sakit Umum** adalah rumah sakit yang memberikan pelayanan kesehatan pada semua bidang dan jenis penyakit.
13. **Rumah Sakit khusus** adalah rumah sakit yang memberikan pelayanan utama pada satu bidang atau satu jenis penyakit tertentu berdasarkan disiplin ilmu, golongan umur, organ, jenis penyakit, atau kekhususan lainnya. Rumah Sakit Bersalin adalah rumah sakit khusus untuk persalinan, dilengkapi pelayanan spesialis pemeriksaan kehamilan, persalinan, rawat inap, dan rawat jalan ibu dan anak yang berada di bawah pengawasan dokter spesialis kandungan.

and write simple sentences in Latin letters, Arabic letters, and other letters (such as Javanese, kanji, etc.) towards population aged 15 years and over.

11. *Hospital is a place for health check, usually controlled/ supervised by doctors/medical personnel to serve the ill patients to get outpatient or inpatient treatment services. The law of the Republic of Indonesia Number 44 year 2009 concerning about hospital have been grouping hospital based on the type of service being given into*
12. **General Hospital** is a hospital that provides health services in all areas and types of diseases.
13. **Special Hospital** is a hospital that provides primary care in one area or one particular type of disease base on dicipline, age group, organ, type of disease, or other specificity. *Maternity Hospital is a specialized hospital for childbirth, has specialist inspection service to pregnancy, childbirth, hospitalization, and outpatient for mothers and children that is under the supervision of an obstetrician.*

14. **Rumah Bersalin** adalah

14. **Maternity House** is health care

sarana pelayanan kesehatan dengan izin sebagai rumah bersalin, dilengkapi pelayanan pemeriksaan kehamilan, persalinan, serta pemeriksaan ibu dan anak yang berada di bawah pengawasan bidan senior.

facility with a license as a maternity house, equipped with prenatal care, childbirth, and examination of mothers and children which is under the supervision of a senior midwife.

15. Poliklinik/klinik/balai pengobatan adalah sarana kesehatan yang dipakai untuk pelayanan berobat jalan, biasanya berada di bawah pengawasan dokter/ tenaga medis.

15. Polyclinic/medical clinic is a health facility in which to get outpatient services, usually under the control of doctor/medical personnel.

16. Pusat Kesehatan Masyarakat (Puskesmas) adalah unit pelaksana teknis dinas kesehatan kabupaten/kota yang mempunyai fungsi utama sebagai penyelenggara pelayanan kesehatan tingkat pertama. Wilayah kerja puskesmas maksimal adalah satu kecamatan. Untuk dapat menjangkau wilayah kerjanya, puskesmas mempunyai jaringan pelayanan yang meliputi unit Puskesmas Pembantu (Pustu), unit Puskesmas Keliling (Puskel), dan unit bidan desa/komunitas (Peraturan Menteri Kesehatan RI No. 75 Tahun 2014 tentang Pusat Kesehatan Masyarakat).

16. Public Health Center is technical implementation unit of regency health department that have the primary function as a first-level health care providers. The working area standard of public health center is one subdistrict and to reach their working areas, public health centers have a service network covering subsidiary of public health center, mobile public health center units, and midwife units (Regulation of the Minister of Health of Indonesia Number 75 Year 2014 about Public Health Center).

17. Apotek adalah suatu tempat tertentu yang digunakan untuk melakukan pekerjaan kefarmasian dan penyaluran/penjualan obat atau bahan farmasi dan perbekalan kesehatan lainnya kepada masyarakat yang dikelola oleh tenaga apoteker (Peraturan

17. Pharmacy is a specific place that is used for pharmaceutical jobs, and distribution/sale of drugs/ pharmaceuticals and other medical supplies to people that are administered by trained pharmacist (Regulation of the Minister of Health of Indonesia

Menteri Kesehatan RI No. 1332 Tahun 2002 tentang Perubahan Atas Peraturan Menteri Kesehatan RI No. 922/ MENKES/PER/X/1993 tentang Ketentuan dan Tata Cara Pemberian Izin Apotek).

Number 1332 Year 2002 about the Changes of Regulation of the Minister of Health of Indonesia Number 922/MENKES/ PER/X/1993 about Provision and Procedures for Administration of Licensed Pharmacies).

18. Keluhan kesehatan adalah keadaan seseorang yang mengalami gangguan kesehatan atau kejiwaan, baik karena gangguan/penyakit yang sering dialami penduduk seperti panas, pilek, diare, pusing, sakit kepala, maupun karena penyakit akut, penyakit kronis (meskipun selama sebulan terakhir tidak mempunyai keluhan), kecelakaan, kriminalitas, atau keluhan lainnya.

18. Health complaint is a state of someone who is experiencing health or psychiatric disorders, either because of disorder/diseases that are often experienced by people such as heat, cold, diarrhea, dizziness, headache, or because of acute illness, chronic disease (although during the past month did not have any complaints), accident, criminality, or other complaints.

19. Bencana adalah peristiwa atau rangkaian peristiwa yang mengancam dan mengganggu kehidupan dan penghidupan masyarakat yang disebabkan, baik oleh faktor alam dan atau faktor non alam maupun faktor manusia sehingga mengakibatkan timbulnya korban jiwa, kerusakan lingkungan, kerugian harta benda, dan dampak psikologis.

19. Disaster is an events or sequences of events that threaten and disrupt the lives and livelihoods of people caused by natural factors and/or non-natural factors and human factors that result in casualties, environmental damage, property losses, and psychological impacts.

20. Bencana alam adalah bencana yang diakibatkan oleh peristiwa atau serangkaian peristiwa yang disebabkan oleh alam antara lain berupa gempa bumi, tsunami, gunung meletus, banjir, kekeringan, angin topan, dan tanah longsor.

20. Natural disasters are disasters caused by events or a series of events caused by nature including earthquakes, tsunamis, volcanic eruptions, floods, droughts, hurricanes, and landslides.

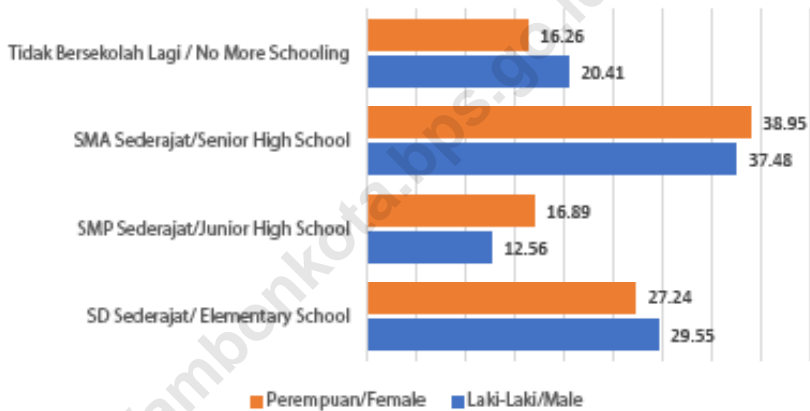
- 21. Kejadian Bencana** adalah peristiwa bencana yang terjadi dan dicatat berdasarkan tanggal kejadian, lokasi, jenis bencana, korban dan ataupun kerusakan. Jika terjadi bencana pada tanggal yang sama dan melanda lebih dari satu wilayah, maka dihitung sebagai satu kejadian.
- 21. Disaster events** are catastrophic events that occur and are recorded based on the date of the incident, location, type of disaster, victim and/or damage. If a disaster occurs on the same date and hits more than one region, it is counted as one event.
- 22. Gempa bumi** adalah getaran atau guncangan yang terjadi di permukaan bumi yang disebabkan oleh tumbukan antar lempeng bumi, patahan aktif, aktivitas gunung api, atau runtuhannya batuan.
- 22. Earthquakes** are vibrations or shocks that occur on the surface of the earth caused by collisions between the earth's plates, active faults, volcanic activity, or rock debris.
- 23. Tanah longsor** adalah salah satu jenis gerakan massa tanah atau batuan, ataupun percampuran keduanya, menuruni atau keluar lereng akibat terganggunya kestabilan tanah atau batuan penyusun lereng.
- 23. Landslides** are one type of land mass movement or rock, or a mixture of both, down or out of the slope due to disruption of soil stability or rock slope constituents.
- 24. Banjir** adalah peristiwa atau keadaan dengan terendamnya suatu daerah atau daratan karena volume air yang meningkat.
- 24. Flood** is an event or situation where an area or land is submerged due to the increasing volume of water.
- 25. Korban** adalah orang/ sekelompok orang yang mengalami dampak buruk akibat bencana, seperti kerusakan dan atau kerugian harta benda, penderitaan dan atau kehilangan jiwa. Korban dapat dipilah berdasarkan klasifikasi korban meninggal, hilang, luka/sakit, menderita dan mengungsi.
- 25. Victims** are people/groups of people who experience adverse effects due to disasters, such as damage and/or loss of property, suffering and or loss of life. Victims can be sorted according to the classification of dead, lost, injured/sick, suffering and displaced victims.

- 26. Korban meninggal** adalah orang yang dilaporkan tewas atau meninggal dunia akibat bencana.
- 27. Korban luka/sakit** adalah orang yang mengalami luka-luka atau sakit, dalam keadaan luka ringan, maupun luka parah/berat, baik yang berobat jalan maupun rawat inap.
- 28. Penderita/terdampak** adalah orang atau sekelompok orang yang menderita akibat dampak buruk bencana, seperti kerusakan dan atau kerugian harta benda, namun masih dapat menempati tempat tinggalnya.
- 29. Rusak berat** adalah kriteria kerusakan yang mengakibatkan bangunan roboh atau sebagian besar komponen struktur rusak.
- 30. Rusak sedang** adalah kriteria kerusakan yang mengakibatkan sebagian kecil komponen struktur rusak dan komponen penunjang rusak, tetapi bangunan masih tetap berdiri.
- 31. Rusak ringan** adalah kriteria kerusakan yang mengakibatkan sebagian komponen struktur retak (struktur masih bisa digunakan) dan bangunan masih tetap berdiri.
- 32. Penduduk miskin** adalah penduduk yang memiliki rata-rata pengeluaran per kapita per bulan di bawah Garis Kemiskinan.
- 26. Fatality** is a person reported killed or death in the wake of a disaster.
- 27. Casualty** is a person suffering injury or illness, in a state of light injury or heavy injury, which is undergoing treatment as either an outpatient or inpatient.
- 28. Affected** is a person or group of people who suffer from the adverse effects of a disaster, such as damage and/or loss of property, but can still occupy their place of residence.
- 29. Severely damaged** is the criteria of damage that resulted most buildings collapsed or damaged its structural components.
- 30. Damaged** is the criteria of damage that resulted defective fraction of structural components and supporting components damaged, but the building still stands.
- 31. Lightly damaged** is the criteria of damage that resulted partially cracked structural components, but the structure still can be used and the building still stands.
- 32. A person whose expenditure per capita per month** is below the poverty line is considered to be poor.

- 33. Garis Kemiskinan Makanan (GKM)** merupakan nilai pengeluaran kebutuhan minimum makanan yang disetarakan dengan 2.100 kkalori per kapita per hari. Garis Kemiskinan Non-Makanan (GKNM) adalah kebutuhan minimum untuk perumahan, sandang, pendidikan, kesehatan, dan kebutuhan dasar lainnya.
- 33. *The Food Poverty Line*** refers to the daily minimum requirement of 2,100 kcal per capita per day. *The Non- Food Poverty Line* refers to the minimum requirement for household necessities for clothing, education, health, and other basic individual needs.
- 34. Indeks Kedalaman Kemiskinan (Poverty Gap Index-P1)** merupakan ukuran rata-rata kesenjangan pengeluaran masing-masing penduduk miskin terhadap garis kemiskinan. Semakin tinggi nilai indeks, semakin jauh rata-rata pengeluaran penduduk dari garis kemiskinan.
- 34. *Poverty Gap Index-P1*** measures the extent to which individuals fall below the poverty line (the poverty gaps) as a proportion of the poverty line. Higher value of the index shows that the gap between average expenditure of the poor and the poverty line is wider.
- 35. Indeks Keparahan Kemiskinan (Poverty Severity Index-P2)** memberikan gambaran mengenai penyebaran pengeluaran di antara penduduk miskin. Semakin tinggi nilai indeks, semakin tinggi ketimpangan pengeluaran di antara penduduk miskin.
- 35. *Poverty Severity Index-P2*** describes inequality among the poor. Higher value of the index shows that inequality among the poor is higher.

Gambar 4.1
Figures

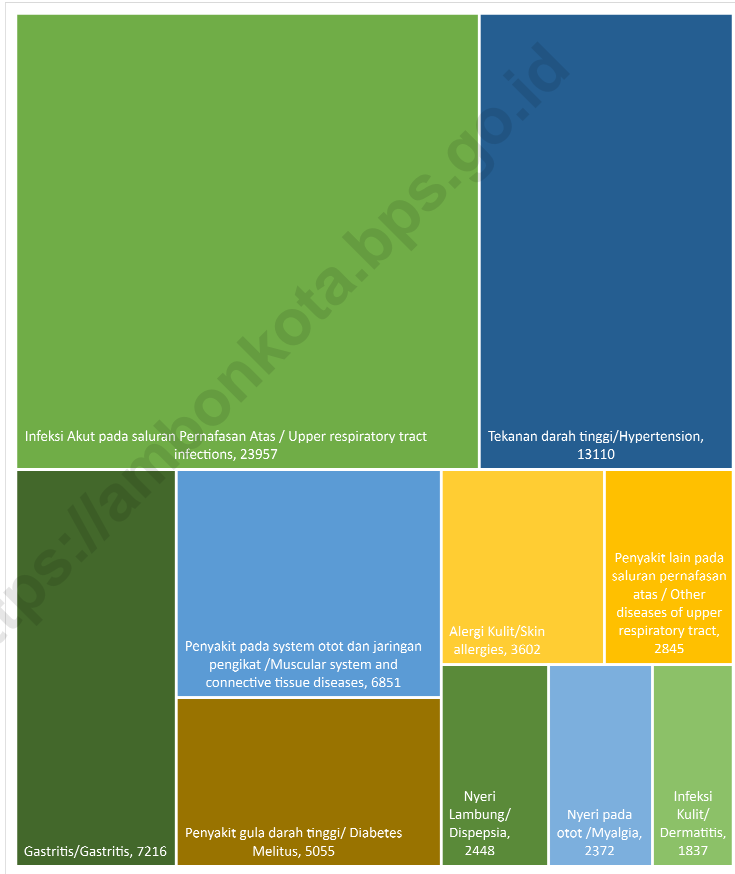
Persentase Penduduk Usia 7-24 Tahun menurut Karakteristik Pendidikan dan Jenis Kelamin di Kota Ambon, Maret 2020
Percentage of 7-24 Years Old Population by Education Characteristic and gender in Ambon Municipality, March 2020



Sumber/Source: BPS, Survei Sosial Ekonomi Nasional (Susenas)/ BPS—Statistics Indonesia, National Socio-Economic Survey

Gambar 4.2
Figures

10 Penyakit Terbanyak Diderita di Kota Ambon, 2020
Top 10 Diseases Occured in Ambon Municipality, 2020



Sumber/Source : Dinas Kesehatan Kota Ambon/Official of Health, Ambon Municipality

4.1 PENDIDIKAN EDUCATION

Tabel 4.1.1 **Jumlah Sekolah, Guru, dan Murid Taman Kanak-Kanak (TK) di Bawah Kementerian Pendidikan dan Kebudayaan Menurut Kecamatan di Kota Ambon, 2019/2020 dan 2020/2021**
Number of Schools, Teachers, and Pupils in Kindergarten Under The Ministry of Education and Culture by Subdistrict in Ambon Municipality, 2019/2020 and 2020/2021

| Kecamatan Subdistrict | Sekolah/Schools | | | | | |
|--------------------------|-----------------|-----------|----------------|-----------|--------------|-----------|
| | Negeri/Public | | Swasta/Private | | Jumlah/Total | |
| | 2019/2020 | 2020/2021 | 2019/2020 | 2020/2021 | 2019/2020 | 2020/2021 |
| (1) | (2) | (3) | (4) | (5) | (6) | (7) |
| Nusaniwe | 1 | 2 | 23 | 23 | 25 | 25 |
| Sirimau | - | - | 30 | 28 | 30 | 28 |
| Leitimur Selatan | 1 | 1 | 3 | 2 | 4 | 3 |
| Teluk Ambon Baguala | 2 | 2 | 14 | 13 | 16 | 15 |
| Teluk Ambon | 3 | 2 | 9 | 9 | 11 | 11 |
| Kota Ambon | 7 | 7 | 79 | 75 | 86 | 83 |

Lanjutan Tabel/*Continued Table* 4.1.1

| Kecamatan Subdistrict | Guru ¹ /Teachers ¹ | | | | | |
|--------------------------|--|-----------|----------------|------------|--------------|------------|
| | Negeri/Public | | Swasta/Private | | Jumlah/Total | |
| | 2019/2020 | 2020/2021 | 2019/2020 | 2020/2021 | 2019/2020 | 2020/2021 |
| (1) | (8) | (9) | (10) | (11) | (12) | (13) |
| Nusaniwe | 6 | 5 | 81 | 80 | 87 | 85 |
| Sirimau | - | - | 112 | 112 | 112 | 115 |
| Leitimur Selatan | 3 | 2 | 4 | 4 | 7 | 6 |
| Teluk Ambon Baguala | - | 5 | 39 | 45 | 39 | 50 |
| Teluk Ambon | 3 | 3 | 25 | 22 | 28 | 25 |
| Kota Ambon | 12 | 15 | 261 | 263 | 273 | 281 |

Lanjutan Tabel/*Continued Table 4.1.1*

| Kecamatan Subdistrict | Murid/Pupils | | | | | |
|--------------------------|---------------|------------|----------------|--------------|--------------|--------------|
| | Negeri/Public | | Swasta/Private | | Jumlah/Total | |
| | 2019/2020 | 2020/2021 | 2019/2020 | 2020/2021 | 2019/2020 | 2020/2021 |
| (1) | (14) | (15) | (16) | (17) | (18) | (19) |
| Nusaniwe | 72 | 42 | 857 | 727 | 929 | 769 |
| Sirimau | - | - | 1 337 | 879 | 1 337 | 891 |
| Leitimur Selatan | 14 | 18 | 37 | 37 | 51 | 55 |
| Teluk Ambon Baguala | 15 | 27 | 549 | 407 | 564 | 434 |
| Teluk Ambon | 58 | 38 | 280 | 196 | 338 | 234 |
| Kota Ambon | 159 | 125 | 3 060 | 2 246 | 3 219 | 2 383 |

Catatan/Note: ¹ Jumlah guru termasuk kepala sekolah dan guru/*The total of teachers including headmaster and teacher*

Sumber/Source: Kementerian Pendidikan dan Kebudayaan, Data Semester Ganjil/*Ministry of Educations and Culture, Odd Semester Data*

Tabel 4.1.2
Table

Jumlah Sekolah, Guru, dan Murid Raudatul Athfal (RA) di Bawah Kementerian Agama Menurut Kecamatan di Kota Ambon, 2018/2019 dan 2019/2020
Number of Schools, Teachers, and Pupils in Raudatul Athfal (RA) Under The Ministry of Religious Affairs by Subdistrict in Ambon Municipality, 2018/2019 and 2019/2020

| Kecamatan Subdistrict | Sekolah/Schools | | Guru/Teachers | | Murid/Pupils | |
|--------------------------|-----------------|-----------|---------------|-----------|--------------|------------|
| | 2018/2019 | 2019/2020 | 2018/2019 | 2019/2020 | 2018/2019 | 2019/2020 |
| (1) | (2) | (3) | (4) | (5) | (6) | (7) |
| Nusaniwe | ... | - | ... | - | ... | - |
| Sirimau | ... | 10 | ... | 63 | ... | 438 |
| Leitimur Selatan | ... | - | ... | - | ... | - |
| Teluk Ambon Baguala | ... | 1 | ... | 6 | ... | 44 |
| Teluk Ambon | ... | 2 | ... | 10 | ... | 109 |
| Kota Ambon | ... | 13 | ... | 79 | ... | 591 |

Catatan/Note: ...

Sumber/Source: Kementerian Agama, Data Semester Ganjil/Ministry of Religious Affairs, Odd Semester Data

Tabel
Table 4.1.3

Jumlah Sekolah, Guru, dan Murid Sekolah Dasar (SD) di Bawah Kementerian Pendidikan dan Kebudayaan Menurut Kecamatan di Kota Ambon, 2019/2020 dan 2020/2021

Number of Schools, Teachers, and Pupils in Primary Schools Under The Ministry of Education and Culture by Subdistrict in Ambon Municipality, 2019/2020 and 2020/2021

| Kecamatan Subdistrict | Sekolah/Schools | | | | | |
|--------------------------|-----------------|------------|----------------|-----------|--------------|------------|
| | Negeri/Public | | Swasta/Private | | Jumlah/Total | |
| | 2019/2020 | 2020/2021 | 2019/2020 | 2020/2021 | 2019/2020 | 2020/2021 |
| (1) | (2) | (3) | (4) | (5) | (6) | (7) |
| Nusaniwe | 45 | 45 | 9 | 9 | 54 | 54 |
| Sirimau | 43 | 43 | 25 | 24 | 68 | 67 |
| Leitimur Selatan | 9 | 9 | 2 | 2 | 11 | 11 |
| Teluk Ambon Baguala | 23 | 23 | 4 | 4 | 27 | 27 |
| Teluk Ambon | 27 | 27 | 5 | 5 | 32 | 32 |
| Kota Ambon | 147 | 147 | 45 | 44 | 192 | 191 |

Lanjutan Tabel/*Continued Table* 4.1.3

| Kecamatan Subdistrict | Guru ¹ /Teachers ¹ | | | | | |
|--------------------------|--|--------------|----------------|------------|--------------|--------------|
| | Negeri/Public | | Swasta/Private | | Jumlah/Total | |
| | 2019/2020 | 2020/2021 | 2019/2020 | 2020/2021 | 2019/2020 | 2020/2021 |
| (1) | (8) | (9) | (10) | (11) | (12) | (13) |
| Nusaniwe | 615 | 634 | 95 | 99 | 710 | 733 |
| Sirimau | 627 | 625 | 294 | 294 | 921 | 919 |
| Leitimur Selatan | 94 | 98 | 16 | 17 | 110 | 115 |
| Teluk Ambon Baguala | 310 | 320 | 50 | 49 | 360 | 369 |
| Teluk Ambon | 328 | 348 | 47 | 56 | 375 | 404 |
| Kota Ambon | 1 974 | 2 025 | 502 | 515 | 2 476 | 2 540 |

Lanjutan Tabel/*Continued Table* 4.1.3

| Kecamatan Subdistrict | Murid/Pupils | | | | | |
|--------------------------|---------------|---------------|----------------|--------------|---------------|---------------|
| | Negeri/Public | | Swasta/Private | | Jumlah/Total | |
| | 2019/2020 | 2020/2021 | 2019/2020 | 2020/2021 | 2019/2020 | 2020/2021 |
| (1) | (14) | (15) | (16) | (17) | (18) | (19) |
| Nusaniwe | 8 388 | 7 965 | 1 504 | 1 456 | 9 892 | 9 421 |
| Sirimau | 9 639 | 9 274 | 4 319 | 4 203 | 13 958 | 13 477 |
| Leitimur Selatan | 880 | 852 | 218 | 217 | 1 098 | 1 069 |
| Teluk Ambon Baguala | 4 849 | 4 684 | 638 | 673 | 5 487 | 5 357 |
| Teluk Ambon | 4 033 | 3 904 | 741 | 712 | 4 774 | 4 616 |
| Kota Ambon | 27 789 | 26 679 | 7 420 | 7 261 | 35 209 | 33 940 |

Catatan/Note: ¹ Jumlah guru termasuk kepala sekolah dan guru/*The total of teachers including headmaster and teacher*

Sumber/Source: Kementerian Pendidikan dan Kebudayaan, Sistem Data Pokok Pendidikan Data Semester Ganjil/*Ministry of Educations and Culture, Basic Education Data System, Odd Semester Data*

Tabel
Table 4.1.4

Jumlah Sekolah, Guru, dan Murid Madrasah Ibtidaiyah (MI) di Bawah Kementerian Agama Menurut Kecamatan Menurut Kecamatan di Kota Ambon, 2018/2019 dan 2019/2020

Number of Schools, Teachers, and Pupils in Madrasah Ibtidaiyah (MI) Under The Ministry of Religious Affairs by Subdistrict in Ambon Municipality, 2018/2019 and 2019/2020

| Kecamatan Subdistrict | Sekolah/Schools | | | | | |
|--------------------------|-----------------|-----------|----------------|-----------|--------------|-----------|
| | Negeri/Public | | Swasta/Private | | Jumlah/Total | |
| | 2018/2019 | 2019/2020 | 2018/2019 | 2019/2020 | 2018/2019 | 2019/2020 |
| (1) | (2) | (3) | (4) | (5) | (6) | (7) |
| Nusaniwe | ... | - | ... | 1 | ... | 1 |
| Sirimau | ... | 1 | ... | 8 | ... | 9 |
| Leitimur Selatan | ... | 1 | ... | 1 | ... | 2 |
| Teluk Ambon Baguala | ... | - | ... | 1 | ... | 1 |
| Teluk Ambon | ... | - | ... | 2 | ... | 2 |
| Kota Ambon | ... | 2 | ... | 13 | ... | 15 |

Lanjutan Tabel/Continued Table 4.1.4

| Kecamatan Subdistrict | Guru ¹ /Teachers ¹ | | | | | |
|--------------------------|--|-----------|----------------|------------|--------------|------------|
| | Negeri/Public | | Swasta/Private | | Jumlah/Total | |
| | 2018/2019 | 2019/2020 | 2018/2019 | 2019/2020 | 2018/2019 | 2019/2020 |
| (1) | (8) | (9) | (10) | (11) | (12) | (13) |
| Nusaniwe | ... | - | ... | 14 | ... | 14 |
| Sirimau | ... | 30 | ... | 124 | ... | 154 |
| Leitimur Selatan | ... | 35 | ... | 15 | ... | 50 |
| Teluk Ambon Baguala | ... | - | ... | 16 | ... | 16 |
| Teluk Ambon | ... | - | ... | 5 | ... | 5 |
| Kota Ambon | ... | 65 | ... | 174 | ... | 239 |

Lanjutan Tabel/*Continued Table* 4.1.4

| Kecamatan Subdistrict | Murid/Pupils | | | | | |
|--------------------------|---------------|--------------|----------------|--------------|--------------|--------------|
| | Negeri/Public | | Swasta/Private | | Jumlah/Total | |
| | 2018/2019 | 2019/2020 | 2018/2019 | 2019/2020 | 2018/2019 | 2019/2020 |
| (1) | (14) | (15) | (16) | (17) | (18) | (19) |
| Nusaniwe | ... | - | ... | 189 | ... | 189 |
| Sirimau | ... | 728 | ... | 1 008 | ... | 1 736 |
| Leitimur Selatan | ... | 491 | ... | 132 | ... | 623 |
| Teluk Ambon Baguala | ... | - | ... | 201 | ... | 201 |
| Teluk Ambon | ... | - | ... | 185 | ... | 185 |
| Kota Ambon | ... | 1 219 | ... | 1 715 | ... | 2 934 |

Catatan/Note: ¹ Jumlah guru termasuk kepala sekolah dan guru/The total of teachers including headmaster and teacher

Sumber/Source: Kementerian Agama, Data Semester Ganjil/Ministry of Religious Affairs, Odd Semester Data

Tabel
Table 4.1.5

Jumlah Sekolah, Guru, dan Murid Sekolah Menengah Pertama (SMP) di Bawah Kementerian Pendidikan dan Kebudayaan Menurut Kecamatan di Kota Ambon, 2019/2020 dan 2020/2021

Number of Schools, Teachers, and Pupils in Junior High Schools Under The Ministry of Education and Culture by Subdistrict in Ambon Municipality, 2019/2020 and 2020/2021

| Kecamatan Subdistrict | Sekolah/Schools | | | | | |
|--------------------------|-----------------|-----------|----------------|-----------|--------------|-----------|
| | Negeri/Public | | Swasta/Private | | Jumlah/Total | |
| | 2019/2020 | 2020/2021 | 2019/2020 | 2020/2021 | 2019/2020 | 2020/2021 |
| (1) | (2) | (3) | (4) | (5) | (6) | (7) |
| Nusaniwe | 6 | 6 | 5 | 5 | 11 | 11 |
| Sirimau | 7 | 7 | 12 | 12 | 19 | 19 |
| Leitimur Selatan | 2 | 2 | 2 | 2 | 4 | 4 |
| Teluk Ambon Baguala | 6 | 6 | 2 | 2 | 8 | 8 |
| Teluk Ambon | 3 | 3 | 4 | 4 | 7 | 7 |
| Kota Ambon | 24 | 24 | 25 | 25 | 49 | 49 |

Lanjutan Tabel/*Continued Table* 4.1.5

| Kecamatan Subdistrict | Guru ¹ /Teachers ¹ | | | | | |
|--------------------------|--|------------|----------------|------------|--------------|--------------|
| | Negeri/Public | | Swasta/Private | | Jumlah/Total | |
| | 2019/2020 | 2020/2021 | 2019/2020 | 2020/2021 | 2019/2020 | 2020/2021 |
| (1) | (8) | (9) | (10) | (11) | (12) | (13) |
| Nusaniwe | 270 | 283 | 61 | 64 | 331 | 347 |
| Sirimau | 296 | 313 | 167 | 187 | 463 | 500 |
| Leitimur Selatan | 45 | 44 | 14 | 16 | 59 | 60 |
| Teluk Ambon Baguala | 208 | 218 | 18 | 27 | 226 | 245 |
| Teluk Ambon | 99 | 104 | 56 | 56 | 155 | 160 |
| Kota Ambon | 918 | 962 | 316 | 350 | 1 234 | 1 312 |

Lanjutan Tabel/*Continued Table 4.1.5*

| Kecamatan Subdistrict | Murid/Pupils | | | | | |
|--------------------------|---------------|---------------|----------------|--------------|---------------|---------------|
| | Negeri/Public | | Swasta/Private | | Jumlah/Total | |
| | 2019/2020 | 2020/2021 | 2019/2020 | 2020/2021 | 2019/2020 | 2020/2021 |
| (1) | (14) | (15) | (16) | (17) | (18) | (19) |
| Nusaniwe | 3 663 | 3 502 | 547 | 548 | 4 210 | 4 050 |
| Sirimau | 5 452 | 5 238 | 2 093 | 1 873 | 7 545 | 7 111 |
| Leitimur Selatan | 309 | 314 | 203 | 210 | 512 | 524 |
| Teluk Ambon Baguala | 2 841 | 2 702 | 208 | 201 | 3 049 | 2 903 |
| Teluk Ambon | 1 675 | 1 437 | 658 | 605 | 2 333 | 2 042 |
| Kota Ambon | 13 940 | 13 193 | 3 709 | 3 437 | 17 649 | 16 630 |

Catatan/Note: ¹ Jumlah guru termasuk kepala sekolah dan guru/*The total of teachers including headmaster and teacher*

Sumber/Source: Kementerian Pendidikan dan Kebudayaan, Sistem Data Pokok Pendidikan Data Semester Ganjil/*Ministry of Educations and Culture, Basic Education Data System, Odd Semester Data*

Tabel
Table 4.1.6

Jumlah Sekolah, Guru, dan Murid Madrasah Tsanawiyah (MTs) di Bawah Kementerian Agama Menurut Kecamatan di Kota Ambon, 2018/2019 dan 2019/2020
Number of Schools, Teachers, and Pupils in Madrasah Tsanawiyah (MTs) Under The Ministry of Religious Affairs by Subdistrict in Ambon Municipality, 2018/2019 and 2019/2020

| Kecamatan Subdistrict | Sekolah/Schools | | | | | |
|--------------------------|-----------------|-----------|----------------|-----------|--------------|-----------|
| | Negeri/Public | | Swasta/Private | | Jumlah/Total | |
| | 2018/2019 | 2019/2020 | 2018/2019 | 2019/2020 | 2018/2019 | 2019/2020 |
| (1) | (2) | (3) | (4) | (5) | (6) | (7) |
| Nusaniwe | ... | - | ... | - | ... | - |
| Sirimau | ... | 1 | ... | 6 | ... | 7 |
| Leitimur Selatan | ... | - | ... | - | ... | - |
| Teluk Ambon Baguala | ... | - | ... | 1 | ... | 1 |
| Teluk Ambon | ... | - | ... | 2 | ... | 2 |
| Kota Ambon | ... | 1 | ... | 9 | ... | 10 |

Lanjutan Tabel/*Continued Table* 4.1.6

| Kecamatan Subdistrict | Guru ¹ /Teachers ¹ | | | | | |
|--------------------------|--|-----------|----------------|------------|--------------|------------|
| | Negeri/Public | | Swasta/Private | | Jumlah/Total | |
| | 2018/2019 | 2019/2020 | 2018/2019 | 2019/2020 | 2018/2019 | 2019/2020 |
| (1) | (8) | (9) | (10) | (11) | (12) | (13) |
| Nusaniwe | ... | - | ... | - | ... | - |
| Sirimau | ... | 50 | ... | 78 | ... | 128 |
| Leitimur Selatan | ... | - | ... | - | ... | - |
| Teluk Ambon Baguala | ... | - | ... | 22 | ... | 22 |
| Teluk Ambon | ... | - | ... | 16 | ... | 16 |
| Kota Ambon | ... | 50 | ... | 116 | ... | 166 |

Lanjutan Tabel/*Continued Table 4.1.6*

| Kecamatan Subdistrict | Murid/Pupils | | | | | |
|--------------------------|---------------|------------|----------------|--------------|--------------|--------------|
| | Negeri/Public | | Swasta/Private | | Jumlah/Total | |
| | 2018/2019 | 2019/2020 | 2018/2019 | 2019/2020 | 2018/2019 | 2019/2020 |
| (1) | (14) | (15) | (16) | (17) | (18) | (19) |
| Nusaniwe | ... | - | ... | - | ... | - |
| Sirimau | ... | 940 | ... | 795 | ... | 1 735 |
| Leitimur Selatan | ... | - | ... | - | ... | - |
| Teluk Ambon Baguala | ... | - | ... | 271 | ... | 271 |
| Teluk Ambon | ... | - | ... | 133 | ... | 133 |
| Kota Ambon | ... | 940 | ... | 1 199 | ... | 2 139 |

Catatan/Note: ¹ Jumlah guru termasuk kepala sekolah dan guru/The total of teachers including headmaster and teacher

Sumber/Source: Kementerian Agama, Data Semester Ganjil/Ministry of Religious Affairs, Odd Semester Data

Tabel
Table 4.1.7

Jumlah Sekolah, Guru, dan Murid Sekolah Menengah Atas (SMA) di Bawah Kementerian Pendidikan dan Kebudayaan Menurut Kecamatan di Kota Ambon, 2019/2020 dan 2020/2021

Number of Schools, Teachers, and Pupils in Senior High Schools Under The Ministry of Education and Culture by Subdistrict in Ambon Municipality, 2019/2020 and 2020/2021

| Kecamatan Subdistrict | Sekolah/Schools | | | | | |
|--------------------------|-----------------|-----------|----------------|-----------|--------------|-----------|
| | Negeri/Public | | Swasta/Private | | Jumlah/Total | |
| | 2019/2020 | 2020/2021 | 2019/2020 | 2020/2021 | 2019/2020 | 2020/2021 |
| (1) | (2) | (3) | (4) | (5) | (6) | (7) |
| Nusaniwe | 3 | 3 | 7 | 7 | 10 | 10 |
| Sirimau | 5 | 5 | 6 | 6 | 11 | 11 |
| Leitimur Selatan | 1 | 1 | 1 | 1 | 2 | 2 |
| Teluk Ambon Baguala | 5 | 5 | 1 | 1 | 6 | 6 |
| Teluk Ambon | 2 | 2 | 3 | 3 | 5 | 5 |
| Kota Ambon | 16 | 16 | 18 | 18 | 34 | 34 |

Lanjutan Tabel/*Continued Table* 4.1.7

| Kecamatan Subdistrict | Guru ¹ /Teachers ¹ | | | | | |
|--------------------------|--|------------|------------------------|------------|----------------------|--------------|
| | Negeri/ <i>Public</i> | | Swasta/ <i>Private</i> | | Jumlah/ <i>Total</i> | |
| | 2019/2020 | 2020/2021 | 2019/2020 | 2020/2021 | 2019/2020 | 2020/2021 |
| (1) | (8) | (9) | (10) | (11) | (12) | (13) |
| Nusaniwe | 136 | 139 | 120 | 119 | 256 | 258 |
| Sirimau | 325 | 345 | 164 | 172 | 489 | 517 |
| Leitimur Selatan | 32 | 31 | 13 | 16 | 45 | 47 |
| Teluk Ambon Baguala | 222 | 235 | 19 | 19 | 241 | 254 |
| Teluk Ambon | 98 | 102 | 60 | 62 | 158 | 164 |
| Kota Ambon | 813 | 852 | 376 | 388 | 1 189 | 1 240 |

Lanjutan Tabel/*Continued Table 4.1.7*

| Kecamatan Subdistrict | Murid/Pupils | | | | | |
|--------------------------|---------------|---------------|----------------|--------------|---------------|---------------|
| | Negeri/Public | | Swasta/Private | | Jumlah/Total | |
| | 2019/2020 | 2020/2021 | 2019/2020 | 2020/2021 | 2019/2020 | 2020/2021 |
| (1) | (14) | (15) | (16) | (17) | (18) | (19) |
| Nusaniwe | 1 335 | 1 324 | 748 | 591 | 2 083 | 1 915 |
| Sirimau | 5 358 | 5 368 | 1 505 | 1 449 | 6 863 | 6 817 |
| Leitimur Selatan | 159 | 165 | 44 | 23 | 203 | 188 |
| Teluk Ambon Baguala | 2 951 | 2 893 | 36 | 34 | 2 987 | 2 927 |
| Teluk Ambon | 1 302 | 1 264 | 585 | 564 | 1 887 | 1 828 |
| Kota Ambon | 11 105 | 11 014 | 2 918 | 2 661 | 14 023 | 13 675 |

Catatan/Note: ¹ Jumlah guru termasuk kepala sekolah dan guru/*The total of teachers including headmaster and teacher*

Sumber/Source: Kementerian Pendidikan dan Kebudayaan, Sistem Data Pokok Pendidikan Data Semester Ganji/*Ministry of Educations and Culture, Basic Education Data System, Odd Semester Data*

Tabel
Table 4.1.8

Jumlah Sekolah, Guru, dan Murid Sekolah Menengah Kejuruan (SMK) di Bawah Kementerian Pendidikan dan Kebudayaan Menurut Kecamatan di Kota Ambon, 2019/2020 dan 2020/2021
Number of Schools, Teachers, and Pupils in Vocational High Schools Under The Ministry of Education and Culture by Subdistrict in Ambon Municipality, 2019/2020 and 2020/2021

| Kecamatan Subdistrict | Sekolah/Schools | | | | | |
|--------------------------|-----------------|-----------|----------------|-----------|--------------|-----------|
| | Negeri/Public | | Swasta/Private | | Jumlah/Total | |
| | 2019/2020 | 2020/2021 | 2019/2020 | 2020/2021 | 2019/2020 | 2020/2021 |
| (1) | (2) | (3) | (4) | (5) | (6) | (7) |
| Nusaniwe | 2 | 2 | 1 | 1 | 3 | 3 |
| Sirimau | 1 | 1 | 5 | 4 | 6 | 6 |
| Leitimur Selatan | 1 | 1 | - | - | 1 | 1 |
| Teluk Ambon Baguala | 4 | 4 | 2 | 3 | 6 | 6 |
| Teluk Ambon | 2 | 2 | 1 | 1 | 3 | 3 |
| Kota Ambon | 10 | 10 | 9 | 9 | 19 | 19 |

Lanjutan Tabel/*Continued Table 4.1.8*

| Kecamatan Subdistrict | Guru ¹ /Teachers ¹ | | | | | |
|--------------------------|--|------------|----------------|------------|--------------|------------|
| | Negeri/Public | | Swasta/Private | | Jumlah/Total | |
| | 2019/2020 | 2020/2021 | 2019/2020 | 2020/2021 | 2019/2020 | 2020/2021 |
| (1) | (8) | (9) | (10) | (11) | (12) | (13) |
| Nusaniwe | 144 | 146 | 24 | 23 | 168 | 169 |
| Sirimau | 60 | 63 | 97 | 89 | 157 | 165 |
| Leitimur Selatan | 27 | 28 | - | - | 27 | 28 |
| Teluk Ambon Baguala | 224 | 233 | 71 | 89 | 295 | 309 |
| Teluk Ambon | 79 | 78 | - | 16 | 79 | 94 |
| Kota Ambon | 534 | 548 | 192 | 217 | 726 | 765 |

Lanjutan Tabel/*Continued Table* 4.1.8

| Kecamatan Subdistrict | Murid/Pupils | | | | | |
|--------------------------|---------------|--------------|----------------|--------------|--------------|--------------|
| | Negeri/Public | | Swasta/Private | | Jumlah/Total | |
| | 2019/2020 | 2020/2021 | 2019/2020 | 2020/2021 | 2019/2020 | 2020/2021 |
| (1) | (14) | (15) | (16) | (17) | (18) | (19) |
| Nusaniwe | 1 631 | 1 570 | 193 | 165 | 1 824 | 1 735 |
| Sirimau | 809 | 811 | 1 097 | 985 | 1 906 | 1 823 |
| Leitimur Selatan | 65 | 77 | - | - | 65 | 77 |
| Teluk Ambon Baguala | 2 610 | 2 420 | 961 | 784 | 3 571 | 3 177 |
| Teluk Ambon | 827 | 824 | - | 73 | 827 | 897 |
| Kota Ambon | 5 942 | 5 702 | 2 251 | 2 007 | 8 193 | 7 709 |

Catatan/Note: ¹ Guru yang mengajar di 2 sekolah atau lebih dihitung di masing-masing sekolah/*The teacher who taught in two schools or more counted in every school*

Sumber/Source: ² Jumlah guru termasuk kepala sekolah dan guru/*The total of teachers including headmaster and teacher*
Kementerian Pendidikan dan Kebudayaan, Sistem Data Pokok Pendidikan Data Semester Ganjil/*Ministry of Educations and Culture, Basic Education Data System, Odd Semester Data*

Tabel
Table 4.1.9

Jumlah Sekolah, Guru, dan Murid Madrasah Aliyah (MA) di Bawah Kementerian Agama Menurut Kecamatan di Kota Ambon, 2018/2019 dan 2019/2020
Number of Schools, Teachers, and Pupils in Madrasah Aliyah (MA) Under the Ministry of Religious Affairs by Subdistrict in Ambon Municipality, 2018/2019 and 2019/2020

| Kecamatan Subdistrict | Sekolah/Schools | | | | | |
|--------------------------|-----------------|-----------|----------------|-----------|--------------|-----------|
| | Negeri/Public | | Swasta/Private | | Jumlah/Total | |
| | 2018/2019 | 2019/2020 | 2018/2019 | 2019/2020 | 2018/2019 | 2019/2020 |
| (1) | (2) | (3) | (4) | (5) | (6) | (7) |
| Nusaniwe | ... | - | ... | - | ... | - |
| Sirimau | ... | 1 | ... | 5 | ... | 6 |
| Leitimur Selatan | ... | - | ... | - | ... | - |
| Teluk Ambon Baguala | ... | - | ... | - | ... | - |
| Teluk Ambon | ... | - | ... | 1 | ... | 1 |
| Kota Ambon | ... | 1 | ... | 6 | ... | 7 |

Lanjutan Tabel/*Continued Table* 4.1.9

| Kecamatan Subdistrict | Guru ¹ /Teachers ¹ | | | | | |
|--------------------------|--|-----------|----------------|------------|--------------|------------|
| | Negeri/Public | | Swasta/Private | | Jumlah/Total | |
| | 2018/2019 | 2019/2020 | 2018/2019 | 2019/2020 | 2018/2019 | 2019/2020 |
| (1) | (8) | (9) | (10) | (11) | (12) | (13) |
| Nusaniwe | ... | - | ... | - | ... | - |
| Sirimau | ... | 54 | ... | 94 | ... | 148 |
| Leitimur Selatan | ... | - | ... | - | ... | - |
| Teluk Ambon Baguala | ... | - | ... | - | ... | - |
| Teluk Ambon | ... | - | ... | 16 | ... | 16 |
| Kota Ambon | ... | 54 | ... | 110 | ... | 164 |

Lanjutan Tabel/*Continued Table 4.1.9*

| Kecamatan Subdistrict | Murid/Pupils | | | | | |
|--------------------------|---------------|------------|----------------|------------|--------------|------------|
| | Negeri/Public | | Swasta/Private | | Jumlah/Total | |
| | 2018/2019 | 2019/2020 | 2018/2019 | 2019/2020 | 2018/2019 | 2019/2020 |
| (1) | (14) | (15) | (16) | (17) | (18) | (19) |
| Nusaniwe | ... | - | ... | - | ... | - |
| Sirimau | ... | 278 | ... | 500 | ... | 778 |
| Leitimur Selatan | ... | - | ... | - | ... | - |
| Teluk Ambon Baguala | ... | - | ... | - | ... | - |
| Teluk Ambon | ... | - | ... | 46 | ... | 46 |
| Kota Ambon | ... | 278 | ... | 546 | ... | 824 |

Catatan/Note: ¹ Jumlah guru termasuk kepala sekolah dan guru/*The total of teachers including headmaster and teacher*

Sumber/Source: Kementerian Agama, Data Semester Ganjil/*Ministry of Religious Affairs, Odd Semester Data*

Tabel 4.1.10
Table

Jumlah Desa¹/Kelurahan yang Memiliki Fasilitas Sekolah Menurut Kecamatan dan Tingkat Pendidikan di Kota Ambon, 2018, 2019, dan 2020
Number of Villages¹ Having Educational Facilities by Subdistrict and Educational Level in Ambon Municipality, 2018, 2019, and 2020

| Kecamatan Subdistrict | Sekolah Dasar Primary School | | |
|--------------------------|---------------------------------|-----------|-----------|
| | 2018 | 2019 | 2020 |
| (1) | (2) | (3) | (4) |
| Nusaniwe | 11 | 11 | 11 |
| Sirimau | 11 | 11 | 12 |
| Leitimur Selatan | 8 | 8 | 8 |
| Teluk Ambon Baguala | 7 | 7 | 6 |
| Teluk Ambon | 8 | 8 | 8 |
| Kota Ambon | 45 | 45 | 45 |

Lanjutan Tabel/*Continued Table* 4.1.10

| Kecamatan <i>Subdistrict</i> | Sekolah Menengah Pertama <i>Junior High School</i> | | |
|---------------------------------|---|-----------|-----------|
| | 2018 | 2019 | 2020 |
| (1) | (5) | (6) | (7) |
| Nusaniwe | 9 | 9 | 9 |
| Sirimau | 8 | 9 | 9 |
| Leitimur Selatan | 2 | 2 | 2 |
| Teluk Ambon Baguala | 6 | 6 | 6 |
| Teluk Ambon | 4 | 4 | 4 |
| Kota Ambon | 29 | 30 | 30 |

Lanjutan Tabel/*Continued Table* 4.1.10

| Kecamatan <i>Subdistrict</i> | Sekolah Menengah Atas <i>Senior High School</i> | | |
|---------------------------------|--|-----------|-----------|
| | 2018 | 2019 | 2020 |
| (1) | (8) | (9) | (10) |
| Nusaniwe | 8 | 8 | 9 |
| Sirimau | 9 | 6 | 6 |
| Leitimur Selatan | 1 | 1 | 1 |
| Teluk Ambon Baguala | 3 | 2 | 3 |
| Teluk Ambon | 3 | 3 | 3 |
| Kota Ambon | 24 | 20 | 22 |

Lanjutan Tabel/*Continued Table* 4.1.10

| Kecamatan Subdistrict | SMK Vocational School | | |
|--------------------------|--------------------------|-----------|-----------|
| | 2018 | 2019 | 2020 |
| (1) | (11) | (12) | (13) |
| Nusaniwe | 3 | 3 | 3 |
| Sirimau | 4 | 3 | 4 |
| Leitimur Selatan | 1 | 1 | 1 |
| Teluk Ambon Baguala | 5 | 5 | 5 |
| Teluk Ambon | 3 | 2 | 2 |
| Kota Ambon | 16 | 14 | 15 |

Lanjutan Tabel/*Continued Table* 4.1.10

| Kecamatan <i>Subdistrict</i> | Perguruan Tinggi <i>University</i> | | |
|---------------------------------|---------------------------------------|-----------|-----------|
| | 2018 | 2019 | 2020 |
| (1) | (14) | (15) | (16) |
| Nusaniwe | 4 | 4 | 3 |
| Sirimau | 2 | 1 | 1 |
| Leitimur Selatan | - | - | - |
| Teluk Ambon Baguala | 4 | 5 | 5 |
| Teluk Ambon | 4 | 4 | 3 |
| Kota Ambon | 14 | 14 | 12 |

Catatan/*Note*: ¹ Desa pada tabel ini termasuk Unit Permukiman Transmigrasi (UPT) yang masih dibina oleh kementerian terkait dan nagari di Kabupaten/Kota Sumatera Barat/*Villages in this table include Transmigration Settlement Unit which is still fostered by the relevant ministries and the nagari in the Province of Sumatera Barat*

Sumber/*Source*: BPS, Pendataan Potensi Desa (Podes)/ *BPS—Statistics Indonesia, Village Potential Data Collection*

Tabel
Table 4.1.11**Banyaknya Sekolah Menurut Jenjang Pendidikan dan Status Akreditasi di Kota Ambon, 2020**
Number of Schools by Level of Education and Accreditation Status in Ambon Municipality, 2020

| Jenjang Pendidikan Education Level | Akreditasi A Accredited A | Akreditasi B Accredited B | Akreditasi C Accredited C | Tidak Terakre- ditasi Not Accredited | Jumlah Sekolah Dipetakan Number of Schools Charted |
|--|------------------------------------|------------------------------------|------------------------------------|---|---|
| (1) | (2) | (3) | (4) | (5) | (6) |
| Sekolah Dasar/Elementary School | 48 | 50 | 3 | - | 110 |
| Madrasah Ibtidaiyah/Islamic Elemntary Schools | 3 | 3 | 2 | - | 8 |
| SMP /Junior High School | 14 | 11 | 2 | - | 27 |
| Madrasah Tsanawiyah/Islamic Junir High School | 3 | 5 | 1 | 1 | 10 |
| SMA/Senior High School | 4 | 6 | - | 1 | 11 |
| Madrasah Aaliyah/Islamic High School | 2 | - | 1 | - | 3 |
| SMK/Vocational School | 6 | 4 | - | - | 10 |
| Sekolah Luar Biasa / School for People with Special Needs | 1 | 1 | 2 | - | 4 |

Catatan/Note: Berdasarkan akreditasi pada tahun 2018-2020/Based on accreditation on 2018-2020

Sumber/Source: Badan Akreditasi Nasional Sekolah/Madrasah Provinsi Maluku/National Accreditaion Board for Schhol/Madrasa ,
Maluku Province

Tabel 4.1.12
Table

Banyaknya Sekolah Menurut Jenjang Pendidikan, Status dan Tahun Akreditasi di Kota Ambon, 2018-2020
Number of Schools by Level of Education, Status and Year of Accreditation in Ambon Municipality, 2018-2020

| Jenjang Pendidikan Education Level | 2018 | | | | | | 2019 | | | | | |
|---|------|-----|-----|-----|-----|-------|------|-----|------|------|------|-------|
| | A | B | C | D | E | Total | A | B | C | D | E | TOTAL |
| (1) | (2) | (3) | (4) | (5) | (6) | (7) | (8) | (9) | (10) | (11) | (12) | (13) |
| Sekolah Dasar/ Elementary School | 8 | 12 | 2 | - | - | 22 | 40 | 46 | 1 | - | - | 87 |
| Madrasah Ibtidaiyah/ Islamic Elementary Schools | 3 | 2 | 2 | - | - | 7 | - | 1 | - | - | - | 1 |
| SMP /Junior High School | 2 | 5 | - | - | - | 7 | 12 | 6 | 2 | - | - | 20 |
| Madrasah Tsanawiyah/ Islamic Junior High School | 3 | 2 | - | - | - | 5 | - | 3 | 1 | 1 | - | 5 |
| SMA/Senior High School | 1 | 3 | - | - | - | 4 | 3 | 3 | - | - | - | 6 |
| Madrasah Aaliyah/ Islamic High School | 2 | - | - | - | - | 2 | - | - | 1 | - | - | 1 |
| SMK/Vocational School | 1 | 3 | - | - | - | 4 | 5 | 1 | - | - | - | 6 |
| Sekolah Luar Biasa / School for People with Special Needs | - | - | - | - | - | - | 1 | 1 | 2 | - | - | 4 |

Lanjutan Tabel/Continued Table 4.1.12

| Jenjang Pendidikan Education Level | 2020 | | | | | Total (Kol 7 + Kol 13+ Kol 18) |
|--|------|------|------|------|-------|--------------------------------------|
| | A | B | C | TT | Total | |
| (1) | (14) | (15) | (16) | (17) | (18) | (19) |
| Sekolah Dasar/Elementary School | - | 1 | - | - | 1 | 110 |
| Madrasah Ibtidaiyah/Islamic Elemntary Schools | - | - | - | - | - | 8 |
| SMP /Junior High School | - | - | - | - | - | 27 |
| Madrasah Tsanawiyah/ Islamic Junir High School | - | - | - | - | - | 10 |
| SMA/Senior High School | - | - | - | 1 | 1 | 11 |
| Madrasah Aaliyah/Islamic High School | - | - | - | - | - | 3 |
| SMK/Vocational School | - | - | - | - | - | 10 |
| Sekolah Luar Biasa / School for People with Special Needs | - | - | - | - | - | 4 |

Sumber/Source: Badan Akreditasi Nasional Sekolah/Madrasah Provinsi Maluku/National Accreditaion Board for Schhol/Madrasa , Maluku Province

Tabel 4.1.13 Angka Partisipasi Murni (APM) dan Angka Partisipasi Kasar (APK) Menurut Jenjang Pendidikan di Kota Ambon, 2019 dan 2020
Net Participation Rates and Gross Participation Rates by Educational Level in Ambon Municipality, 2019 and 2020

| Jenjang Pendidikan <i>Educational Level</i> | Angka Partisipasi Murni (APM) <i>Net Participation Rates</i> | | Angka Partisipasi Kasar (APK) <i>Gross Participation Rates</i> | |
|--|---|-------|---|--------|
| | 2019 | 2020 | 2019 | 2020 |
| (1) | (2) | (3) | (4) | (5) |
| SD/MI <i>Elementary School</i> | NA | 92,49 | NA | 104,86 |
| SMP/MTs <i>Junior High School</i> | NA | 76,20 | NA | 98,23 |
| SMA/SMK/MA <i>Senior High School</i> | NA | 72,59 | NA | 101,87 |

Sumber/Source: BPS, Survei Sosial Ekonomi Nasional (Susenas)/BPS-Statistics Indonesia, National Socioeconomic Survey

Tabel
Table 4.1.14

Persentase Penduduk Berumur 15 Tahun ke Atas yang Melek Huruf Menurut Kelompok Umur di Kota Ambon, 2019 dan 2020
Percentage of Literate People Aged 15 Years and Over by Age Group in Ambon Municipality, 2019 and 2020

| Kelompok Umur Age Group | 2019 | 2020 |
|--|-------------|-------------|
| (1) | (2) | (3) |
| 15–19 | NA | NA |
| 20–24 | NA | NA |
| 25–29 | NA | NA |
| 30–34 | NA | NA |
| 35–39 | NA | NA |
| 40–44 | NA | NA |
| 45–49 | NA | NA |
| 50+ | NA | NA |
| Jumlah/Total | NA | NA |
| 15–24 | NA | NA |
| 15–44 | NA | NA |
| 15+ | NA | NA |
| 45+ | NA | NA |

Catatan/Note: ...

Sumber/Source: BPS, Survei Sosial Ekonomi Nasional (Susenas)/BPS-Statistics Indonesia, National Socioeconomic Survey

Tabel
Table 4.1.15

Persentase Penduduk Usia 7-24 Tahun Menurut Karakteristik Pendidikan dan Jenis Kelamin di Kota Ambon, 2020
Percentage of Population Aged 7-24 Years According to Characteristics of Education and Sex in Ambon Municipality, 2020

| Karakteristik <i>Characteristics</i> | Jenis Kelamin / Sex | |
|---|--------------------------|----------------------------|
| | Laki-Laki <i>Male</i> | Perempuan <i>Female</i> |
| (1) | (2) | (3) |
| Tidak, Belum Bersekolah / <i>No Schooling-Not yet attended School</i> | NA | NA |
| Masih Bersekolah / <i>Still in School</i> | | |
| SD Sederajat / <i>Elementary School</i> | 29,55 | 27,24 |
| SMP Sederajat / <i>Junior High School</i> | 12,56 | 16,89 |
| SMA Sederajat / <i>Senior High School</i> | 37,48 | 38,95 |
| Tidak Bersekolah Lagi / <i>No More Schooling</i> | 20,41 | 16,26 |
| Jumlah/Total | 100,00 | 100,00 |

Sumber/Source: BPS, Survei Sosial Ekonomi Nasional (Susenas)/BPS-Statistics Indonesia, National Socioeconomic Survey

Tabel 4.1.16 **Jumlah Perguruan Tinggi Swasta, Mahasiswa, dan Tenaga Pendidikan di Kota Ambon, 2020**
Table **Number of Private Universities, Students and Education Personnel in Ambon Municipality, 2020**

| Kode Code | Nama Universitas Collage Name | Jumlah Mahasiswa Students | Jumlah Tenaga Kependidikan Lecturers |
|---------------------|---|---------------------------|--------------------------------------|
| (1) | (2) | (3) | (4) |
| 121002 | Universitas Darussalam Ambon | 1 090 | 196 |
| 121003 | Universitas Kristen Indonesia Maluku | 4 623 | 171 |
| 123008 | Sekolah Tinggi Ilmu Administrasi Trinitas | 231 | 19 |
| 123023 | Sekolah Tinggi Ilmu Administrasi Abdul Azis Kataloka | 476 | 19 |
| 123040 | Sekolah Tinggi Ilmu Ekonomi Manajemen Rutu Nusa | 208 | 20 |
| 123058 | Sekolah Tinggi Ilmu Kesehatan Maluku Husada | ... | ... |
| 123062 | Sekolah Tinggi Ilmu Komputer Ambon | 2 209 | 32 |
| 124001 | Akademi Maritim Maluku | 227 | 29 |
| 124021 | Akademi Keperawatan Rumah Sakit Tingkat III Dr. J. A. Latumeten | 421 | 12 |
| Jumlah/Total | | 9 485 | 498 |

Sumber/Source : Lembaga Layanan Pendidikan Tinggi Wilayah XII/ Region XII Higher Education Service Institute

Tabel
Table 4.1.17

Banyaknya Program Studi dan Jumlah Mahasiswa menurut Rumpun Ilmu pada Perguruan Tinggi Swasta di Kota Ambon, 2020
Number of Program and Students of Private Universities in Ambon Municipality by Clumps of Science, 2020

| Kode Code | Rumpun Ilmu Clumps of Science | Jumlah Program Studi Programs | Jumlah Mahasiswa Students |
|-----------|--|-------------------------------|---------------------------|
| (1) | (2) | (3) | (4) |
| 100 | MIPA/Mathematics and Science | - | - |
| 140 | Ilmu Tanaman/Botanical Science | 2 | 114 |
| 200 | Ilmu Hewani/Animal Science | - | - |
| 260 | Ilmu Kedokteran/Medical Science | - | - |
| 340 | Ilmu Kesehatan/Health Science | 2 | 2 521 |
| 410 | Ilmu Teknik/Engineering | 7 | 2 064 |
| 500 | Ilmu Bahasa/Linguistics | - | - |
| 550 | Ilmu Ekonomi / Economics | 5 | 1 406 |
| 580 | Ilmu Sosial Humaniora / Social and Humanities | 6 | 1 366 |
| 630 | Agama dan Filsafat/ Religion and Philosophy | 4 | 720 |
| 660 | Ilmu Seni, Desain, dan Media / Art, Design and Media | - | - |
| 710 | Ilmu Pendidikan/ Education | 4 | 335 |
| - | Rumpun Ilmu Lainnya / Other | | |
| | Jumlah/Total | 34 | 9 485 |

Sumber/Source : Lembaga Layanan Pendidikan Tinggi Wilayah XII/ Region XII Higher Education Service Institute

Tabel 4.1.18 Jumlah Pengunjung pada Perpustakaan Nasional Provinsi Maluku Dirinci per Bulan, 2016 – 2020
Table 4.1.18 Number of Visitors at National Library of Maluku Province per Month, 2016 - 2020

| Bulan/Month | 2016 | 2017 | 2018 | 2019 ^x | 2020 |
|---------------------|---------|--------|---------|-------------------|--------------|
| (1) | (2) | (3) | (4) | (5) | (6) |
| Januari/January | 9 574 | 3 701 | 7 714 | 7 745 | 925 |
| Februari/February | 10 477 | 3 511 | 6 846 | 6 917 | 1 082 |
| Maret/March | 10 382 | 3 980 | 10 444 | 10 475 | 687 |
| April/April | 10 899 | 4 625 | 10 297 | 10 234 | 11 |
| Mei/May | 10 936 | 4 546 | 10 625 | 11 061 | 120 |
| Juni/June | 10 987 | 3 922 | 7 060 | 7 794 | 55 |
| Juli/July | 11 180 | 2 836 | 11 751 | 11 802 | 39 |
| Agustus/August | - | - | 2 520 | 7 086 | 221 |
| September/September | 11 071 | 4 095 | 8 186 | 6 729 | 172 |
| Oktober/October | 11 076 | 5 013 | 14 101 | 1 329 | 180 |
| November/November | 11 145 | 5 144 | 11 901 | 857 | 276 |
| Desember/December | 9 592 | 5 692 | 7 727 | 3 151 | 137 |
| Jumlah/Total | 117 319 | 47 064 | 109 172 | 85 184 | 3 905 |

Catatan/Note: Angka Diperbaiki/Revised Figures

Sumber/SOURCE: Perpustakaan Nasional Provinsi Maluku/National Library of Maluku Province

Tabel
Table 4.1.19

**Jumlah Buku, Pengunjung dan Bahan Pustaka yang
Digunakan pada Perpustakaan Nasional Provinsi Maluku,
2016 – 2020**
*Number of Books, Visitors and References Used at National
Library of Maluku Province, 2016 – 2020*

| Tahun Years | Buku/Books | | | | | |
|----------------|--------------------------|------------------|-----------------|---------------------------|------------------|-----------------|
| | Ilmiah/Scientific | | | Non Ilmiah/Non Scientific | | |
| | Indonesia/ Indonesian | Asing Foreign | Jumlah Total | Indonesia/ Indonesian | Asing Foreign | Jumlah Total |
| (1) | (2) | (3) | (4) | (5) | (6) | (7) |
| 2016 | 345 787 | 6 170 | 351 957 | 11 880 | 75 | 11 955 |
| 2017 | 129 209 | 2 906 | 132 115 | 4 542 | 32 | 4 624 |
| 2018 | 202 486 | 3 489 | 205 975 | 4 424 | 78 | 4 502 |
| 2019 | 160 159 | 1 111 | 161 270 | 3 031 | 41 | 3 072 |
| 2020 | ... | ... | ... | ... | ... | ... |

Lanjutan Tabel/*Continued Table* 4.1.19

| Tahun Years | Jumlah Pengunjung Visitors | Banyaknya Bahan Pustaka yang Digunakan <i>References Used</i> | | | |
|----------------|----------------------------------|--|----------------------|----------------------------|-------------------------|
| | | Buku Text Books | Majalah Magazines | Surat Kabar News Papers | Buletin News Letters |
| (1) | (2) | (3) | (4) | (5) | (6) |
| 2016 | 137 319 | 351 957 | 3 168 | 6 600 | 2 112 |
| 2017 | 47 064 | 132 115 | 1 186 | 2 372 | 796 |
| 2018 | 109 172 | 205 975 | 1 211 | 2 401 | 812 |
| 2019 | 84 787 | 164 342 | 972 | 2 100 | 621 |
| 2020 | 3 905 | 167 077 | 1 108 | 3 193 | 621 |

Sumber/*Source*: Perpustakaan Nasional Provinsi Maluku/*National Library of Maluku Province*

4.2 KESEHATAN HEALTH

Tabel
Table 4.2.1 **Jumlah Desa¹/Kelurahan Yang Memiliki Sarana Kesehatan Menurut Kecamatan di Kota Ambon, 2018-2020**
Number of Villages¹ Having Health Facilities by Subdistrict in Ambon Municipality, 2018-2020

| Kecamatan Subdistrict | Rumah Sakit Hospital | | |
|--------------------------|-------------------------|-----------|-----------|
| | 2018 | 2019 | 2020 |
| (1) | (2) | (3) | (4) |
| Nusaniwe | 2 | 2 | 2 |
| Sirimau | 3 | 4 | 4 |
| Leitimur Selatan | - | - | - |
| Teluk Ambon Baguala | 3 | 3 | 3 |
| Teluk Ambon | 1 | 1 | 2 |
| Kota Ambon | 9 | 10 | 11 |

Lanjutan Tabel/*Continued Table* 4.2.1

| Kecamatan <i>Subdistrict</i> | Rumah Sakit Bersalin <i>Maternity Hospital</i> | | |
|---------------------------------|---|------|------|
| | 2018 | 2019 | 2020 |
| (1) | (5) | (6) | (7) |
| Nusaniwe | – | – | – |
| Sirimau | – | – | – |
| Leitimur Selatan | – | – | – |
| Teluk Ambon Baguala | – | – | – |
| Teluk Ambon | – | – | – |
| Kota Ambon | – | – | – |

Lanjutan Tabel/*Continued Table* 4.2.1

| Kecamatan <i>Subdistrict</i> | Poliklinik <i>Polyclinic</i> | | |
|---------------------------------|---------------------------------|-----------|-----------|
| | 2018 | 2019 | 2020 |
| (1) | (8) | (9) | (10) |
| Nusaniwe | 3 | 3 | 3 |
| Sirimau | 7 | 6 | 7 |
| Leitimur Selatan | - | - | - |
| Teluk Ambon Baguala | 3 | 3 | 3 |
| Teluk Ambon | 1 | 4 | 4 |
| Kota Ambon | 14 | 16 | 17 |

Lanjutan Tabel/*Continued Table 4.2.1*

| Kecamatan <i>Subdistrict</i> | Puskesmas <i>Public Health Center</i> | | |
|---------------------------------|--|-----------|-----------|
| | 2018 | 2019 | 2020 |
| (1) | (11) | (12) | (13) |
| Nusaniwe | 6 | 7 | 6 |
| Sirimau | 7 | 6 | 6 |
| Leitimur Selatan | 3 | 2 | 2 |
| Teluk Ambon Baguala | 4 | 4 | 4 |
| Teluk Ambon | 4 | 2 | 2 |
| Kota Ambon | 24 | 21 | 20 |

Lanjutan Tabel/*Continued Table* 4.2.1

| Kecamatan <i>Subdistrict</i> | Puskesmas Pembantu <i>Subsidiary of Public Health Center</i> | | |
|---------------------------------|---|-----------|-----------|
| | 2018 | 2019 | 2020 |
| (1) | (14) | (15) | (16) |
| Nusaniwe | 9 | 8 | 8 |
| Sirimau | 2 | 2 | 2 |
| Leitimur Selatan | 7 | 7 | 7 |
| Teluk Ambon Baguala | 5 | 5 | 5 |
| Teluk Ambon | 6 | 6 | 7 |
| Kota Ambon | 29 | 28 | 29 |

Lanjutan Tabel/*Continued Table 4.2.1*

| Kecamatan Subdistrict | Apotek Pharmacy | | |
|--------------------------|--------------------|-----------|-----------|
| | 2018 | 2019 | 2020 |
| (1) | (17) | (18) | (19) |
| Nusaniwe | 4 | 4 | 4 |
| Sirimau | 10 | 10 | 10 |
| Leitimur Selatan | - | - | - |
| Teluk Ambon Baguala | 5 | 4 | 5 |
| Teluk Ambon | 2 | 2 | 4 |
| Kota Ambon | 21 | 20 | 23 |

Catatan/*Note*: ¹ Desa pada tabel ini termasuk Unit Permukiman Transmigrasi (UPT) yang masih dibina oleh kementerian terkait dan nagari di Kabupaten/Kota Sumatera Barat/*Villages in this table include Transmigration Settlement Unit which is still fostered by the relevant ministries and the nagari in the Province of Sumatera Barat*

Sumber/*Source*: BPS, Pendataan Potensi Desa (Podes)/*BPS-Statistics Indonesia, Village Potential Data Collecting*

Tabel 4.2.2
Table

**Jumlah Tenaga Kesehatan Menurut Kecamatan di Kota
Ambon, 2020**
*Number of Medical Personnel by Subdistrict in Ambon
Municipality, 2020*

| Kecamatan Subdistrict | Dokter¹ Doctor¹ | Dokter Gigi² Dentist² | Perawat Nurse | Bidan Midwife | Tenaga kefarmasian Pharmacist |
|----------------------------------|--|--|--------------------------|--------------------------|--|
| (1) | (2) | (3) | (4) | (5) | (6) |
| Nusaniwe | 8 | 4 | 42 | 25 | 7 |
| Sirimau | 9 | 2 | 64 | 33 | 8 |
| Leitimur Selatan | 3 | - | 12 | 7 | 2 |
| Teluk Ambon Baguala | 4 | 1 | 28 | 18 | 5 |
| Teluk Ambon | 2 | 1 | 17 | 10 | 1 |
| Kota Ambon | 26 | 8 | 165 | 93 | 23 |

Lanjutan Tabel/*Continued Table 4.2.2*

| Kecamatan Subdistrict | Tenaga Kesehatan Masyarakat Public Health worker | Tenaga Kesehatan Lingkungan Enviromental Health Worker | Tenaga Gizi Nutritionist | Ahli Teknologi Laboratorium Medik Medical Laboratory Technician |
|----------------------------------|---|---|-------------------------------------|--|
| (1) | (7) | (8) | (9) | (10) |
| Nusaniwe | 5 | 10 | 10 | 11 |
| Sirimau | 17 | 19 | 18 | 16 |
| Leitimur Selatan | 1 | 3 | 5 | 3 |
| Teluk Ambon Baguala | 6 | 11 | 7 | 8 |
| Teluk Ambon | 3 | 5 | 5 | 4 |
| Kota Ambon | 32 | 48 | 45 | 42 |

Catatan/*Note*: ¹Dokter dalam tabel ini termasuk dokter spesialis (selain spesialis gigi) dan dokter umum/*Doctor in this table include medical specialist (exclude dentist specialist) and general practitioner*

²Dokter gigi dalam tabel ini termasuk dokter spesialis gigi dan dokter gigi/*Doctor in this table include dentist dan dentist specialist*

Sumber/*Source* : Dinas Kesehatan Kota Ambon/*Official of Health, Ambon Municipality*

Tabel
Table 4.2.3

Persentase Penduduk yang Mempunyai Keluhan Kesehatan Selama Sebulan Terakhir Menurut Karakteristik di Kota Ambon, 2020 (%)
Percentage of People Who Had Health Problems During a Month Prior to The Survey by Characteristics in Ambon Municipality, 2020 (%)

| Bulan/Month | 2019 | 2020 |
|-----------------------------------|--------------|-------------|
| (1) | (2) | (3) |
| Jenis Kelamin/Sex | | |
| Laki-laki/Male | 10,38 | 6,76 |
| Perempuan/Female | 10,21 | 9,68 |
| Kelompok Pengeluaran/Group | | |
| 40 % Terbawah/Bottom 40% | 10,82 | 7,25 |
| 40 % tengah/Middle 40% | 9,86 | 8,14 |
| 20 % Teratas/Upper 40% | 10,15 | 10,17 |
| Kota Ambon | 10,30 | 8,20 |

Sumber/Source: BPS, Survei Sosial Ekonomi Nasional (Susenas)/BPS-Statistics Indonesia, National Socioeconomic Survey

Tabel
Table 4.2.4

Jumlah Rumah Sakit Umum, Rumah Sakit Khusus, Rumah Sakit/Rumah Bersalin, Puskesmas, Klinik/Balai Kesehatan, Posyandu, dan Polindes Menurut Kecamatan di Kota Ambon, 2019 dan 2020
Number of General Hospital, Special Hospital, Maternity Hospital and Public Health Center, Medical Clinic, Integrated Service Post, Village maternity Cottage by Subdistrict in Ambon Municipality, 2019 and 2020

| Kecamatan Subdistrict | Rumah Sakit Umum General Hospital | | Rumah Sakit Khusus Special Hospital | |
|--------------------------|--------------------------------------|-----------|--|----------|
| | 2019 | 2020 | 2019 | 2020 |
| (1) | (2) | (3) | (4) | (5) |
| Nusaniwe | 2 | 1 | – | – |
| Sirimau | 4 | 6 | – | – |
| Leitimur Selatan | – | – | – | – |
| Teluk Ambon Baguala | 3 | 3 | – | – |
| Teluk Ambon | – | 1 | – | – |
| Kota Ambon | 9 | 11 | – | – |

Lanjutan Tabel/*Continued Table 4.2.4*

| Kecamatan Subdistrict | Rumah Sakit Bersalin/ Rumah Bersalin Maternity Hospital | | Puskesmas Public Health Center | |
|--------------------------|---|------|-----------------------------------|------|
| | 2019 | 2020 | 2019 | 2020 |
| (1) | (6) | (7) | (8) | (9) |
| Nusaniwe | – | – | 6 | 6 |
| Sirimau | – | – | 8 | 8 |
| Leitimur Selatan | – | – | 2 | 2 |
| Teluk Ambon Baguala | – | – | 4 | 4 |
| Teluk Ambon | – | – | 2 | 2 |
| Kota Ambon | – | – | 22 | 22 |

Lanjutan Tabel/Continued Table 4.2.4

| Kecamatan Subdistrict | Klinik/Balai Kesehatan Medical Clinic | | Posyandu Integrated Service Post | | Puskesmas Pembantu PHC Subsidiary | |
|--------------------------|--|-----------|--|------------|---|-----------|
| | 2019 | 2020 | 2019 | 2020 | 2019 | 2020 |
| (1) | (10) | (11) | (12) | (13) | (14) | (15) |
| Nusaniwe | 3 | 3 | 81 | 87 | ... | 12 |
| Sirimau | 7 | 7 | 115 | 116 | ... | 3 |
| Leitimur Selatan | – | – | 15 | 15 | ... | 8 |
| Teluk Ambon Baguala | 3 | 3 | 48 | 49 | ... | 6 |
| Teluk Ambon | 3 | 3 | 46 | 46 | ... | 7 |
| Kota Ambon | 16 | 16 | 305 | 313 | ... | 36 |

Sumber/Source : Dinas Kesehatan Kota Ambon/Official of Health, Ambon Municipality

Tabel
Table 4.2.5**Banyaknya Tenaga Kesehatan yang Bekerja pada Rumah Sakit di Kota Ambon, 2020**
Number of Health Personnels in Hospital at Ambon Municipality, 2020

| Rumah Sakit/Bersalin dan Status Pemilikan <i>Hospital/Maternity and Ownership Status</i> | Tenaga Kesehatan/ <i>Health Personnels</i> | | | |
|---|---|--|--------------------------------|--------------------------------|
| | Dokter Ahli <i>Specialist Physicysts</i> | Dokter Umum <i>General Physicants</i> | Dokter Gigi <i>Dentists</i> | Apoteker <i>Pharmacysts</i> |
| (1) | (2) | (3) | (4) | (5) |
| RSU Ambon (Pemerintah) <i>General Hospital Ambon</i> | 29 | 17 | 3 | 6 |
| RS Jiwa Ambon (Pemerintah) <i>Mental Hospital</i> | 8 | 5 | 2 | 7 |
| RS DR Latumeten (RST) <i>Dokter Latumeten Hospital</i> | 24 | 16 | 5 | 3 |
| RS F.X. Suhardjo Ambon (TNI-AL) <i>Navy Hospital</i> | 3 | 3 | 2 | 1 |
| RS AURI Ambon (TNI) <i>Airforce Hospital</i> | - | - | - | - |
| RS Bhayangkara POLRI <i>Polri Hospital</i> | 11 | 5 | 2 | 2 |
| RS Otto Kuick Ambon (Swasta) <i>Otto Kuick Hospital</i> | 3 | 5 | 1 | 2 |
| RS GPM Ambon (Swasta) <i>GPM Hospital</i> | 18 | 17 | 2 | 4 |
| RS Alfatah Ambon (Swasta) <i>Alfatah Hospital</i> | 17 | 7 | 2 | 5 |
| RS Bhakti Rahayu <i>Bhakti Rahayu Hospital</i> | 7 | 8 | - | 1 |
| Jumlah/Total | 120 | 83 | 19 | 31 |

Sumber/Source : Dinas Kesehatan Kota Ambon/Official of Health, Ambon Municipality

Tabel
Table 4.2.6**Jumlah Fasilitas Farmasi di Kota Ambon Menurut Kecamatan, 2020**
Number of Pharmacies Facilities in Ambon Municipality by Subdistrict, 2020

| Kecamatan Subdistrict | Apotik Dispensary | Depot Obat Drugstore | Pedagang Farmasi Pharmaceutical | Jumlah Total |
|----------------------------------|------------------------------|---------------------------------|--|-------------------------|
| (1) | (2) | (3) | (4) | (5) |
| Nusaniwe | 11 | 2 | 3 | 16 |
| Sirimau | 46 | 19 | 4 | 69 |
| Leitimur Selatan | - | - | - | - |
| Teluk Ambon Baguala | 8 | 1 | 2 | 11 |
| Teluk Ambon | 6 | 1 | 1 | 8 |
| Kota Ambon | 71 | 23 | 10 | 104 |

Sumber/Source: Dinas Kesehatan Kota Ambon/Official of Health, Ambon Municipality

Tabel 4.2.7 Jumlah Kasus 10 Penyakit Terbanyak di Kota Ambon, 2020
Table *Top 10 Diseases In Ambon Municipality, 2020*

| Jenis Penyakit <i>Diseases</i> | Banyaknya Kasus <i>Number of Cases</i> | Persentase <i>Percentage (%)</i> |
|--|---|-------------------------------------|
| (1) | (2) | (3) |
| Infeksi Akut lain pada saluran Pernafasan Atas <i>Upper respiratory tract infections</i> | 23 957 | 34,57 |
| Penyakit pada system otot dan jaringan pengikat / <i>Muscular system and connective tissue diseases</i> | 6 851 | 18,92 |
| Penyakit lain pada saluran pernafasan atas <i>Other diseases of upper respiratory tract</i> | 2 845 | 10,41 |
| Gastritis/ <i>Gastritis</i> | 7 216 | 9,89 |
| Tekanan darah tinggi/ <i>Hypertension</i> | 13 110 | 7,30 |
| Penyakit gula darah tinggi <i>Diabetes Melitus</i> | 5 055 | 5,20 |
| Infeksi Kulit/ <i>Dermatitis</i> | 1 837 | 4,11 |
| Nyeri pada otot / <i>Myalgia</i> | 2 372 | 3,53 |
| Alergi Kulit/ <i>Skin allergies</i> | 3 602 | 3,42 |
| Nyeri Lambung/ <i>Dispepsia</i> | 2 448 | 2,65 |
| Jumlah/Total | 69 293 | 100,00 |

Sumber/Source: Dinas Kesehatan Kota Ambon/Official of Health, Ambon Municipality

Tabel 4.2.8 **Kejadian Kasus Gigitan Anjing dan Jumlah Korban Meninggal di Kota Ambon Menurut Bulan, 2020**
Table *Dog Bite Cases and Death Victims In Ambon Municipality by Month, 2020*

| <i>Bulan Month</i> | <i>Jumlah Gigitan Dog Bites</i> | <i>Jumlah Meninggal Death Victim</i> |
|------------------------|-------------------------------------|--|
| (1) | (2) | (3) |
| Januari/January | 77 | 1 |
| Februari/February | 78 | - |
| Maret/March | 91 | 1 |
| April/April | 70 | - |
| Mei/May | 58 | - |
| Juni/June | 28 | - |
| Juli/July | 34 | - |
| Agustus/August | 55 | - |
| September/September | 44 | - |
| Oktober/October | 56 | 1 |
| November/November | 61 | - |
| Desember/December | 58 | - |
| Jumlah/Total | 710 | 3 |

Sumber/Source: Dinas Kesehatan Kota Ambon/Official of Health, Ambon Municipality

Tabel
Table 4.2.9**Jumlah Kasus HIV/AIDS, IMS, DBD, Diare, TB dan Malaria di Kota Ambon Menurut Kecamatan, 2020**
Number of HIV/AIDS Cases, Sexually Contaminate Infection, Dengue, Diarrhea, Tuberculosis and Malaria in Ambon Municipality by Subdistrict, 2020

| Kecamatan Subdistrict | HIV/ AIDS | IMS Sexualy Contaminate Infection | DBD Dengue | Diare Diarrhea | TB Tuber- culosis | Malaria/ Malaria |
|----------------------------------|----------------------|--|-----------------------|---------------------------|----------------------------------|-----------------------------|
| (1) | (2) | (3) | (4) | (5) | (6) | (7) |
| Nusaniwe | ... | ... | 18 | 619 | 122 | 3 |
| Sirimau | ... | ... | 19 | 780 | 238 | 10 |
| Leitimur Selatan | ... | ... | - | 229 | 6 | 5 |
| Teluk Ambon Baguala | ... | ... | 10 | 187 | 90 | 7 |
| Teluk Ambon | ... | ... | 4 | 128 | 62 | 8 |
| Kota Ambon | 149 | 327 | 51 | 1 943 | 518 | 33 |

Sumber/Source: Dinas Kesehatan Kota Ambon/Official of Health, Ambon Municipality

Tabel
Table 4.2.10 **Jumlah Kasus Aktif Covid-19, Sembuh, dan Meninggal di Kota Ambon menurut Bulan, 2020**
Number of Active Covid-19 Cases, Recovered, and Died in Ambon Municipality by Month, 2020

| Bulan Month | Aktif Active | Sembuh Recovered | Meninggal Died | Jumlah Total |
|------------------------------|-------------------------------|-----------------------------------|---------------------------------|-------------------------------|
| (1) | (2) | (3) | (4) | (5) |
| Januari/January | ... | ... | ... | ... |
| Februari/February | ... | ... | ... | ... |
| Maret/March | 1 | - | - | 1 |
| April/April | 7 | 9 | - | 16 |
| Mei/May | 158 | 18 | 6 | 191 |
| Juni/June | 332 | 144 | 12 | 515 |
| Juli/July | 212 | 351 | 17 | 751 |
| Agustus/August | 605 | 288 | 25 | 1 440 |
| September/September | 842 | 612 | 30 | 2 294 |
| Oktober/October | 472 | 1 176 | 33 | 3 103 |
| November/November | 372 | 452 | 39 | 3 461 |
| Desember/December | 526 | 314 | 49 | 3 939 |
| Kota Ambon | 3 527 | 3 364 | 211 | |

Sumber/Source: Dinas Kesehatan Kota Ambon/Official of Health, Ambon Municipality

Tabel
Table 4.2.11**Jumlah Bayi yang Lahir pada Rumah Sakit di Kota Ambon Menurut Kecamatan, 2020**
Number of Babies Born at Hospital in Ambon Municipality by Subdistricts, 2020

| <i>Kecamatan Subdistrict</i> | Bayi yang Lahir/Babies Born | | |
|----------------------------------|------------------------------------|-----------------------|-------------------------|
| | Hidup Alive | Mati Death | Jumlah Total |
| (1) | (2) | (3) | (4) |
| Nusaniwe | 1 312 | 12 | 1 324 |
| Sirimau | 2 695 | 6 | 2 701 |
| Leitimur Selatan | 112 | 1 | 113 |
| Teluk Ambon Baguala | 887 | 8 | 895 |
| Teluk Ambon | 785 | 3 | 788 |
| Kota Ambon | 5 791 | 30 | 5 821 |

Sumber/Source : Dinas Kesehatan Kota Ambon/Official of Health, Ambon Municipality

Tabel 4.2.12 Jumlah Kelahiran Bayi Tercatat di Kota Ambon Menurut Penolong Kelahiran dan Kecamatan, 2020
Number of Registered Births in Ambon Municipality by Birth Practitioner and Subdistrict, 2020

| Kecamatan Subdistrict | Penolong Kelahiran/Birth Practitioner | | |
|--------------------------|---------------------------------------|---------------------------------------|-----------------|
| | Tenaga Kesehatan Medical Staff | Dukun Terlatih Trained Midwives | Jumlah Total |
| (1) | (2) | (3) | (4) |
| Nusaniwe | 1 310 | 8 | 1 318 |
| Sirimau | 2 685 | 6 | 2 691 |
| Leitimur Selatan | 110 | 6 | 116 |
| Teluk Ambon Baguala | 890 | 1 | 891 |
| Teluk Ambon | 769 | 13 | 782 |
| Kota Ambon | 5 764 | 34 | 5 798 |

Sumber/Source : Dinas Kesehatan Kota Ambon/Official of Health, Ambon Municipality

Tabel 4.2.13
Table

Jumlah Bayi Lahir di Kota Ambon menurut Berat Badan Saat Lahir dan Kecamatan, 2019-2020
Number of Registered Births in Ambon Municipality by Weight and Subdistrict, 2019-2020

| Kecamatan Subdistrict | Berat Badan Lahir Rendah Low Birth Weight (< 2,5 Kg) | | Berat Badan Lahir Normal Normal Birth Weight | |
|--------------------------|---|------------|---|--------------|
| | 2020 | 2019 | 2020 | 2019 |
| (1) | (2) | (3) | (4) | (5) |
| Nusaniwe | 56 | 62 | 1 268 | 1 525 |
| Sirimau | 59 | 68 | 2 642 | 3 009 |
| Leitimur Selatan | 3 | 4 | 110 | 140 |
| Teluk Ambon Baguala | 20 | 26 | 875 | 1 109 |
| Teluk Ambon | 24 | 22 | 626 | 757 |
| Kota Ambon | 162 | 182 | 5 521 | 6 540 |

Sumber/Source : Dinas Kesehatan Kota Ambon/Official of Health, Ambon Municipality

Tabel 4.2.14 Jumlah Wanita hamil, Melakukan Kunjungan K1, K4, Kurang Energi Kronis (KEK) dan Mendapat Zat Besi (Fe) di Kota Ambon Menurut Kecamatan, 2020
Number of Pregnant Women, Those with One Visit and Four Visits of Antenatal Care, Chronic Energy Deficiency (CED), and Receiving Iron Supplement in Ambon Municipality by Subdistrict, 2020

| Kecamatan Subdistrict | Jumlah Wanita Hamil Pregnant Women | Melakukan Kunjungan K1 One Visit | Melakukan Kunjungan K4 Four Visit | Kekurangan Energi Kronis Chronic Energy Deficiency (CED) | Mendapat Zat Besi (Fe) Receiving Iron Supplement |
|--------------------------|---------------------------------------|-------------------------------------|--------------------------------------|---|---|
| (1) | (2) | (3) | (4) | (5) | (6) |
| Nusaniwe | 2 232 | 895 | 1 300 | 174 | 1 348 |
| Sirimau | 3 819 | 1 924 | 2 486 | 308 | 2 536 |
| Leitimur Selatan | 230 | 110 | 120 | 27 | 142 |
| Teluk Ambon Baguala | 1 401 | 752 | 925 | 100 | 905 |
| Teluk Ambon | 1 067 | 211 | 731 | 774 | 5 749 |
| Kota Ambon | 8 749 | 3 892 | 5 562 | 1 383 | 10 680 |

Sumber/Source: Dinas Kesehatan Kota Ambon/Official of Health, Ambon Municipality

Tabel
Table 4.2.15

Jumlah Wanita Hamil yang Sudah Mendapat Vaksinasi TT di Kota Ambon Menurut Kecamatan dan Jenis Vaksinasi, 2020
Number of Pregnant Women who Got TT Vaccination in Ambon Municipality by Subdistrict and Type of Vaccination 2020

| Kecamatan Subdistrict | Jenis Vaksinasi Type of Vaccination | | |
|--------------------------|--|--------------|--------------|
| | TT-1 | TT-2 | TT-3 |
| (1) | (2) | (3) | (4) |
| Nusaniwe | 854 | 757 | 321 |
| Sirimau | 1 913 | 1 565 | 487 |
| Leitimur Selatan | 403 | 442 | 209 |
| Teluk Ambon Baguala | 710 | 487 | 185 |
| Teluk Ambon | 96 | 17 | 37 |
| Kota Ambon | 3 976 | 3 268 | 1 239 |

Sumber/Source : Dinas Kesehatan Kota Ambon/Official of Health, Ambon Municipality

Tabel
Table 4.2.16**Banyaknya Anak yang Sudah Mendapat Vaksinasi di Kota Ambon Menurut Kecamatan dan Jenis Vaksinasi, 2020**
Number of Vaccinated Children in Ambon Municipality by Subdistrict and Type of Vaccination, 2020

| Kecamatan Subdistrict | Jenis Vaksinasi/ Type of Vaccination | | | | | | | |
|--------------------------|--------------------------------------|--------------|--------------|--------------|--------------|--------------|--------------|--------------|
| | BCG Bayi Babies | DPT | | | Polio | | | |
| | | I | II | III | I | II | III | IV |
| (1) | (2) | (3) | (4) | (5) | (6) | (7) | (8) | (9) |
| Nusaniwe | 1 230 | 1 225 | 1 187 | 1 147 | 1 173 | 1 215 | 1 176 | 1 124 |
| Sirimau | 1 881 | 1 922 | 1 853 | 1 889 | 1 876 | 1 956 | 1 873 | 1 880 |
| Leitimur Selatan | 66 | 37 | 55 | 65 | 67 | 74 | 55 | 53 |
| Teluk Ambon Baguala | 895 | 907 | 914 | 868 | 900 | 909 | 904 | 866 |
| Teluk Ambon | 615 | 592 | 586 | 570 | 673 | 563 | 571 | 505 |
| Kota Ambon | 4 687 | 4 683 | 4 595 | 4 479 | 4 689 | 4 717 | 4 579 | 4 428 |

Lanjutan Tabel/Continued Table 4.2.16

| Kecamatan Subdistrict | Jenis Vaksinasi/Type of Vaccination | | | |
|--------------------------|-------------------------------------|------------------------------|------|-------|
| | Campak Measles | Anak Sekolah/School Children | | |
| | | D.T.A | | T.T.A |
| | | I | I | II |
| (1) | (10) | (11) | (12) | (13) |
| Nusaniwe | ... | ... | ... | ... |
| Sirimau | ... | ... | ... | ... |
| Leitimur Selatan | ... | ... | ... | ... |
| Teluk Ambon Baguala | ... | ... | ... | ... |
| Teluk Ambon | ... | ... | ... | ... |
| Kota Ambon | ... | ... | ... | ... |

Catatan/Note: Imunisasi Campak, DTA, dan TTA tidak dilaksanakan karena Sekolah Diliburkan Akibat Pandemi/ Measles, DTA, and TTA immunizations were not implemented because schools were closed due to the pandemic

Sumber/Source : Dinas Kesehatan Kota Ambon/Official of Health, Ambon Municipality

Tabel 4.2.17 **Jumlah Bayi yang Sudah Mendapat Vaksinasi Hepatitis B di Kota Ambon Menurut Kecamatan, 2020**
Table 4.2.17 **Number of Babies who Got Hepatitis B Vaccination in Ambon Municipality by Subdistrict, 2020**

| Kecamatan Subdistrict | Hepatitis B | | | |
|--------------------------|--------------|--------------|--------------|--------------|
| | I | II | III | HBO |
| (1) | (2) | (3) | (4) | (5) |
| Nusaniwe | 1 225 | 1 187 | 1 147 | 982 |
| Sirimau | 1 922 | 1 853 | 1 889 | 2 060 |
| Leitimur Selatan | 37 | 55 | 65 | 683 |
| Teluk Ambon Baguala | 907 | 914 | 868 | 287 |
| Teluk Ambon | 592 | 586 | 510 | 66 |
| Kota Ambon | 4 683 | 4 595 | 4 479 | 4 078 |

Sumber/Source: Dinas Kesehatan Kota Ambon/Official of Health, Ambon Municipality

Tabel
Table 4.2.18

Jumlah Posyandu dan Penyerapan Gizi Balita di Kota Ambon Menurut Kecamatan, 2020
Number of Integrated Ministering Posts and Toddlers Nutrient Absorption in Ambon Municipality by Subdistrict, 2020

| Kecamatan Subdistrict | Jumlah Posyandu Number of Integrated Ministering Posts | Penyerapan Gizi Balita/Nutrient Conditions | | | | Jumlah/ Total |
|--------------------------|---|--|-----------------|---------------|----------------|------------------|
| | | Baik/Good | Kurang/ Less | Buruk/ Bad | Lebih/ More | |
| (1) | (2) | (3) | (4) | (5) | (6) | (7) |
| Nusaniwe | 87 | 2 126 | 24 | 1 | 6 | 2 244 |
| Sirimau | 117 | 7 393 | 40 | 1 | 56 | 7 602 |
| Leitimur Selatan | 12 | 567 | 11 | - | 9 | 599 |
| Teluk Ambon Baguala | 50 | 2 118 | 36 | 2 | 2 | 2 208 |
| Teluk Ambon | 47 | 532 | 25 | - | 4 | 561 |
| Kota Ambon | 313 | 12 736 | 136 | 4 | 77 | 12 953 |

Sumber/Source: Dinas Kesehatan Kota Ambon/Official of Health, Ambon Municipality

Tabel 4.2.19 **Target dan Realisasi Akseptor Baru di Kota Ambon Menurut Jenis Kontrasepsi, 2019**
Table 4.2.19 **Target and Realization of New Contraceptive Acceptors in Ambon Municipality by Type of Contraceptive, 2019**

| Kecamatan Subdistrict | Target/Target | Realisasi/Realization | Persentase/ Percentage |
|--------------------------|---------------|-----------------------|---------------------------|
| (1) | (2) | (3) | (4) |
| IUD/IUD | 242 | 282 | 117 |
| Pil/Pills | 1 573 | 1 798 | 114 |
| Kondom/Condoms | 208 | 434 | 209 |
| Operasi/Surgery | 478 | 200 | 42 |
| Suntikan/Injection | 4 381 | 4 745 | 108 |
| Susuk (Implan)/Implant | 2 131 | 1 304 | 61 |
| Jumlah/Total | 9 013 | 8 763 | 80 |

Catatan/Note : Data terbaru belum tersedia/The latest data not yet available

Sumber/Source : Dinas Pengendalian Penduduk dan Keluarga Berencana Kota Ambon/Official of Population Control and Family Planning, Ambon Municipality

Tabel
Table 4.2.20**Target dan Realisasi Akseptor Aktif di Kota Ambon
Menurut Jenis Kontrasepsi, 2019**
*Target and Realization of Active Contraceptive Acceptors in
Ambon Municipality by Type of Contraceptive, 2019*

| Kecamatan Subdistrict | Target/Target | Realisasi/Realization | Persentase/ Percentage |
|----------------------------------|----------------------|------------------------------|-----------------------------------|
| (1) | (2) | (3) | (4) |
| IUD/IUD | 665 | 4 144 | 623 |
| Pil/Pills | 1 573 | 5 472 | 348 |
| Kondom/Condoms | 208 | 544 | 262 |
| Operasi/Surgery | 478 | 1 974 | 413 |
| Suntikan/Injection | 4 381 | 15 064 | 344 |
| Susuk (Implan)/Implant | 2 131 | 7 585 | 356 |
| Jumlah/Total | 9 436 | 34 783 | 234 |

Catatan/Note : Data terbaru belum tersedia/*The latest data not yet available*

Sumber/Source : Dinas Pengendalian Penduduk dan Keluarga Berencana Kota Ambon/*Official of Population Control and Family Planning, Ambon Municipality*

Tabel 4.2.21 **Pencapaian Akseptor Baru di Kota Ambon Menurut Bulan, 2016-2020**
Table **Achievement of New Acceptors in Ambon Municipality by Month, 2016-2020**

| Bulan/Month | Akseptor Baru/New Acceptors | | | | |
|---------------------|-----------------------------|--------------|--------------|--------------|--------------|
| | 2016 | 2017 | 2018 | 2019 | 2020 |
| (1) | (2) | (3) | (4) | (5) | (6) |
| Januari/January | 602 | 428 | 622 | 470 | 969 |
| Februari/February | 681 | 588 | 567 | 423 | 717 |
| Maret/March | 667 | 505 | 524 | 449 | 493 |
| April/April | 334 | 393 | 541 | 463 | 391 |
| Mei/May | 527 | 418 | 465 | 519 | 845 |
| Juni/June | 583 | 566 | 426 | 398 | 901 |
| Juli/July | 487 | 687 | 399 | 401 | 1 486 |
| Agustus/August | 620 | 504 | 618 | 533 | 742 |
| September/September | 540 | 517 | 574 | 478 | 520 |
| Oktober/October | 643 | 734 | 608 | 443 | 488 |
| November/November | 471 | 546 | 580 | 1 570 | 565 |
| Desember/December | 536 | 622 | 451 | 2 611 | 388 |
| Jumlah/Total | 6 691 | 6 508 | 6 375 | 8 758 | 8 505 |

Sumber/Source : Dinas Pengendalian Penduduk dan Keluarga Berencana Kota Ambon/Official of Population Control and Family Planning, Ambon Municipality

Tabel
Table 4.2.22**Banyaknya Klinik Keluarga Berencana dan Pos Pelayanan
Keluarga Berencana Desa (PPKBD) di Kota Ambon
Menurut Kecamatan, 2018**
*Number of Planned Family Clinic and Post of Village
Planned Family Services in Ambon Municipality by
Subdistrict, 2018*

| Kecamatan Subdistrict | Banyaknya Klinik KB Number of Clinics | PPKBD Post of Village Planned Family Services |
|----------------------------------|--|--|
| (1) | (2) | (3) |
| Nusaniwe | 27 | 13 |
| Sirimau | 32 | 14 |
| Leitimur Selatan | 10 | 8 |
| Teluk Ambon Baguala | 15 | 8 |
| Teluk Ambon | 12 | 7 |
| Kota Ambon | 96 | 50 |

Catatan/Note : Data terbaru belum tersedia/*The Latest data not yet available*

Sumber/Source : Dinas Pengendalian Penduduk dan Keluarga Berencana Kota Ambon/*Official of Population Control and Family Planning, Ambon Municipality*

Tabel 4.2.23 **Jumlah Pasangan Usia Subur (PUS) dan Wanita Usia Subur (WUS) Menurut Kecamatan di Kota Ambon, 2019**
Number of Fertile Age Couples and Women of Fertile Age by Subdistrict in Ambon Municipality 2019

| Kecamatan Subdistrict | Pasangan Usia Subur Couple of childbearing age | Wanita Usia Subur (WUS) Women of childbearing age |
|--------------------------|---|--|
| (1) | (2) | (3) |
| Nusaniwe | 14 989 | ... |
| Sirimau | 17 631 | ... |
| Leitimur Selatan | 1 202 | ... |
| Teluk Ambon Baguala | 9 103 | ... |
| Teluk Ambon | 5 680 | ... |
| Kota Ambon | 48 605 | ... |

Catatan/Note : Data terbaru belum tersedia/The latest data not yet available

Sumber/Source : Dinas Pengendalian Penduduk dan Keluarga Berencana Kota Ambon/Official of Population Control and Family Planning, Ambon Municipality

Tabel
Table 4.2.24

**Jumlah Peserta KB Aktif Menurut Kecamatan di Kota
Ambon, 2019**
*Number of Family Planning Participants by Subdistrict in
Ambon Municipality, 2019*

| Kecamatan Subdistrict | Peserta KB Aktif Family Planning Participants | | | |
|--------------------------|--|--------------|------------|------------------|
| | IUD | MOW | MOP | Kondom Condom |
| (1) | (2) | (3) | (4) | (5) |
| Nusaniwe | 912 | 873 | 22 | 162 |
| Sirimau | 1 624 | 756 | 33 | 420 |
| Leitimur Selatan | 44 | 14 | - | 5 |
| Teluk Ambon Baguala | 1 698 | 205 | 114 | 58 |
| Teluk Ambon | 145 | 123 | 8 | 115 |
| Kota Ambon | 4 423 | 1 971 | 177 | 760 |

Lanjutan Tabel/*Continued Table 4.2.24*

| Kecamatan Subdistrict | Peserta KB Aktif Family Planning Participants | | | |
|--------------------------|--|-----------------------|--------------|-----------------|
| | Implan Implants | Suntikan Injection | Pil Pill | Jumlah Total |
| (1) | (2) | (3) | (4) | (5) |
| Nusaniwe | 2 672 | 4 044 | 3 528 | 12 213 |
| Sirimau | 2 413 | 9 854 | 2 086 | 17 186 |
| Leitimur Selatan | 325 | 531 | 193 | 1 112 |
| Teluk Ambon Baguala | 2 272 | 1 636 | 1 453 | 7 436 |
| Teluk Ambon | 922 | 2 220 | 611 | 4 144 |
| Kota Ambon | 8 604 | 18 285 | 7 871 | 42 091 |

Catatan/Note : Data terbaru belum tersedia/*The Latest data not yet available*

Sumber/Source : Dinas Pengendalian Penduduk dan Keluarga Berencana Kota Ambon/*Official of Population Control and Family Planning, Ambon Municipality*

4.3 AGAMA DAN SOSIAL LAINNYA RELIGION AND OTHER SOCIAL AFFAIRS

Tabel 4.3.1 **Jumlah Penduduk Menurut Kecamatan dan Agama yang Dianut di Kota Ambon, 2020**
Population by Subdistrict and Religion in Ambon Municipality, 2020

| Kecamatan Subdistrict | Islam | Protestan Protes- tant | Katolik Catholic | Hindu | Budha Buddha | Khong- hucu | Keperca- yaan Others |
|--------------------------|----------------|------------------------------|---------------------|------------|-----------------|----------------|----------------------------|
| (1) | (2) | (3) | (4) | (5) | (6) | (7) | (8) |
| Nusaniwe | 18 162 | 78 825 | 2 855 | 69 | 8 | 2 | 3 |
| Sirimau | 101 718 | 63 467 | 3 369 | 190 | 104 | 6 | 5 |
| Leitimur Selatan | 23 | 10 400 | 44 | 1 | - | - | - |
| Teluk Ambon Baguala | 18 211 | 42 542 | 2 612 | 46 | 18 | - | - |
| Teluk Ambon | 25 650 | 22 144 | 883 | 7 | 10 | 1 | 3 |
| Kota Ambon | 163 764 | 217 378 | 9 763 | 313 | 140 | 9 | 11 |

Sumber/Source: Dinas Kependudukan Dan Catatan Sipil Kota Ambon/*Population and Civil Registration of Ambon Municipality Departemnet*

Tabel
Table 4.3.2**Jumlah Tempat Peribadatan Menurut Kecamatan di Kota Ambon, 2019**
Number of Places of Worship by Subdistrict and Religion in Ambon Municipality, 2019

| Kecamatan Subdistrict | Masjid Mosque | Mushola Pray Room | Gereja Protestan Protestant Church | Gereja Katholik Catholic Church | Pura Temple | Vihara |
|--------------------------|------------------|-------------------------|---|--|----------------|------------|
| (1) | (2) | (3) | (4) | (5) | (6) | (7) |
| Nusaniwe | 13 | 20 | 99 | 2 | ... | ... |
| Sirimau | 94 | 25 | 95 | 2 | ... | ... |
| Leitimur Selatan | - | - | 10 | - | ... | ... |
| Teluk Ambon Baguala | 29 | 10 | 61 | 2 | ... | ... |
| Teluk Ambon | 39 | 2 | 29 | 2 | ... | ... |
| Kota Ambon | 175 | 57 | 291 | 8 | ... | ... |

Catatan/Note: Data terbaru belum tersedia/The latest data not yet available

Sumber/Source: Kementerian Agama Perwakilan di Kota Ambon/ Ministry of Religion Representative in Ambon Municipality

Tabel
Table 4.3.3

**Jumlah Perceraian di Pengadilan Agama Ambon Kelas IA
menurut Bulan dan Penyebab, 2020**
*Number of Divorce in Religious Court of Ambon by Month
and the Cause, 2020*

| Bulan Month | Penyebab Perceraian The Cause of Divorce | | | | |
|-----------------------|---|----------------|--------------------------------|------------------|---|
| | Zina Adultery | Mabuk Drunk | Madat Addiction of Drugs | Judi Gambling | Meninggalkan salah satu Pihak Abandonment |
| (1) | (2) | (3) | (4) | (5) | (6) |
| Januari/January | - | - | - | - | 5 |
| Februari/February | - | - | - | - | 6 |
| Maret/March | - | - | - | - | 1 |
| April/April | - | - | 1 | - | 8 |
| Mei/May | - | - | - | - | 5 |
| Juni/June | - | - | - | - | 12 |
| Juli/July | - | - | - | - | 13 |
| Agustus/August | - | - | - | - | 6 |
| September/September | - | - | 1 | - | 14 |
| Oktober/October | - | - | 1 | - | 20 |
| November/November | - | - | - | - | 4 |
| Desember/December | - | - | 1 | - | 11 |
| Jumlah / Total | - | - | 4 | - | 105 |

Lanjutan Tabel/*Continued Table 4.3.3*

| Bulan Month | Penyebab Perceraian The Cause of Divorce | | | | |
|-----------------------|--|----------------------|------------------------------|------------------------------|---|
| | Dihukum Penjara Sentenced in Prison | Poligami Polygamy | KDRT Domestic Violence | Cacat Badan Disability | Perselisihan dan Pertengkaran Terus- menerus Constant Strife and Quarrels |
| (1) | (7) | (8) | (9) | (10) | (11) |
| Januari/January | - | - | 2 | - | 20 |
| Februari/February | - | - | 1 | - | 20 |
| Maret/March | - | - | 2 | - | 10 |
| April/April | - | - | 2 | - | 4 |
| Mei/May | - | - | - | - | 3 |
| Juni/June | - | - | 1 | - | 4 |
| Juli/July | - | - | 4 | - | 16 |
| Agustus/August | - | - | 2 | - | 32 |
| September/September | - | - | 1 | - | 12 |
| Oktober/October | - | - | 1 | - | 20 |
| November/November | - | - | 2 | - | 27 |
| Desember/December | - | - | 3 | - | 23 |
| Jumlah / Total | - | - | 21 | - | 191 |

| Bulan <i>Month</i> | Penyebab Perceraian <i>The Cause of Divorce</i> | | | Jumlah <i>Total</i> |
|------------------------------|--|---------------------------|-----------------------------------|------------------------|
| | Kawin Paksa <i>Forced marriage</i> | Murtad <i>Apostate</i> | Ekonomi <i>Economic Causes</i> | |
| (1) | (7) | (8) | (9) | (10) |
| Januari/ <i>January</i> | - | - | - | 27 |
| Februari/ <i>February</i> | - | 2 | - | 29 |
| Maret/ <i>March</i> | - | 1 | - | 14 |
| April/ <i>April</i> | - | - | - | 15 |
| Mei/ <i>May</i> | - | - | - | 8 |
| Juni/ <i>June</i> | - | - | - | 17 |
| Juli/ <i>July</i> | - | 1 | - | 34 |
| Agustus/ <i>August</i> | - | - | - | 40 |
| September/ <i>September</i> | - | - | - | 28 |
| Oktober/ <i>October</i> | - | - | - | 42 |
| November/ <i>November</i> | - | - | - | 33 |
| Desember/ <i>December</i> | - | - | - | 38 |
| Jumlah / <i>Total</i> | - | 4 | - | 325 |

Sumber/*Source*: Pengadilan Agama Ambon Kelas IA/ *Class IA Religious Court of Ambon*

Tabel 4.3.4 **Jumlah Desa¹/Kelurahan yang Mengalami Bencana Alam² Menurut Kecamatan di Kota Ambon, 2014, 2018 dan 2019**
Number of Villages¹ that Had Natural Disaster² by Subdistrict in Ambon Municipality, 2014, 2018 and 2019

| Kecamatan Subdistrict | Banjir/Flood | | |
|--------------------------|--------------|-----------|----------|
| | 2014 | 2018 | 2019 |
| (1) | (2) | (3) | (4) |
| Nusaniwe | 11 | 6 | - |
| Sirimau | 12 | 6 | 1 |
| Leitimur Selatan | 4 | 3 | 1 |
| Teluk Ambon Baguala | 7 | 6 | - |
| Teluk Ambon | 6 | 6 | 1 |
| Kota Ambon | 40 | 27 | 3 |

Lanjutan Tabel/*Continued Table* 4.3.4

| Kecamatan <i>Subdistrict</i> | Gempa Bumi/ <i>Earthquake</i> | | |
|---------------------------------|-------------------------------|-----------|-----------|
| | 2014 | 2018 | 2019 |
| (1) | (5) | (6) | (7) |
| Nusaniwe | - | 13 | 13 |
| Sirimau | - | 14 | 14 |
| Leitimur Selatan | 3 | 8 | 8 |
| Teluk Ambon Baguala | - | 7 | 7 |
| Teluk Ambon | - | 8 | 8 |
| Kota Ambon | 3 | 50 | 50 |

Lanjutan Tabel/Continued Table 4.3.4

| Kecamatan Subdistrict | Tanah Longsor/Landslide | | |
|--------------------------|-------------------------|-----------|----------|
| | 2014 | 2018 | 2019 |
| (1) | (8) | (9) | (10) |
| Nusaniwe | 11 | 8 | 1 |
| Sirimau | 8 | 9 | 5 |
| Leitimur Selatan | 8 | 4 | 1 |
| Teluk Ambon Baguala | 5 | 5 | - |
| Teluk Ambon | 3 | 5 | 2 |
| Kota Ambon | 35 | 31 | 9 |

Catatan/Note: ¹ Desa pada tabel ini termasuk Unit Permukiman Transmigrasi (UPT) yang masih dibina oleh kementerian terkait dan nagari di Kabupaten/Kota Sumatera Barat/Villages in this table are included in Transmigration Settlement Unit which is still fostered by the relevant ministries and the nagari in the Province of Sumatera Barat

² Terjadi dalam tiga tahun terakhir sampai dengan saat pencacahan/Occured during the last three years by the time of enumeration

Sumber/Source: BPS, Pendataan Potensi Desa (Podes)/BPS-Statistics Indonesia, Village Potential Data Collecting

Tabel
Table 4.3.5

Perkiraan Produksi Sampah per Hari, Volume Sampah yang Terkumpul dan Terangkut per Hari dan Komposisi Sampah per Hari di Kota Ambon, 2016 – 2020
Daily Garbage Production Estimation, Daily Garbage Volume that Accumulated and Transported and Daily Garbage Composition in Ambon Municipality, 2016 – 2020

| Tahun <i>Year</i> | Perkiraan Produksi Sampah per Hari <i>Daily Garbage Production Estimation</i> (M ³) | Volume Sampah yang Terkumpul di TPS per Hari <i>Daily Garbage Accumulated Volume</i> (M ³) | Volume Sampah yang Terangkut ke TPA per Hari <i>Daily Garbage Transported Volume</i> (M ³) |
|-----------------------------|--|---|---|
| (1) | (2) | (3) | (4) |
| 2016 | 146,00 | 140,00 | 286,00 |
| 2017 | 200,00 | 151,60 | 351,60 |
| 2018 | 220,00 | 134,20 | 354,00 |
| 2019 | 240,00 | 136,70 | 362,00 |
| 2020 | 210,00 | 120,20 | 172,00 |

Lanjutan Tabel/Continued Table 4.3.5

| Tahun Year | Komposisi Sampah per Hari/ Daily Garbage Composition (%) | | | | | |
|---------------|--|-----------------|---------------------|-----------------------|------------------|-------------------|
| | Organik Sayuran Organics | Logam Metals | Plastik Plastics | Gelas/Kaca Glasses | Kertas Papers | Lainnya Others |
| (1) | (2) | (3) | (4) | (5) | (6) | (7) |
| 2016 | 114,00 | 2,45 | 4,50 | 2,45 | 6,60 | 1,00 |
| 2017 | 90,40 | 11,37 | 12,02 | 14,80 | 7,09 | 6,06 |
| 2018 | 92,80 | 11,80 | 10,25 | 15,00 | 9,00 | 7,00 |
| 2019 | 90,70 | 2,70 | 9,20 | 12,90 | 12,80 | 8,00 |
| 2020 | 85,90 | 2,20 | 10,50 | 11,70 | 12,20 | 7,00 |

Sumber/Source: Dinas Lingkungan Hidup dan Persampahan Kota Ambon/ Official of Environment and Waste, Ambon Municipality

Tabel
Table 4.3.6

**Jumlah Tenaga Kerja dan Sarana Kebersihan di Kota
Ambon, 2016 – 2020**
*Number of Workers and Sanitary Facilities in Ambon
Municipality, 2016 – 2020*

| Tahun Year | Tenaga Kerja/Workers | | Truk Sampah Garbage Truck | Bak Sampah (Beton/ Permanen) Garbage Blocks | Lokasi/TPA Final Dumping Place |
|---------------|---------------------------|--------------------------------------|------------------------------|---|--------------------------------------|
| | Pegawai Civil Servants | Buruh Lepas Daily Paid Workers | | | |
| (1) | (2) | (3) | (4) | (5) | (6) |
| 2016 | 176 | 629 | 35 | 164 | 1 |
| 2017 | 161 | 791 | 22 | 167 | 1 |
| 2018 | 161 | 765 | 25 | 163 | 1 |
| 2019 | 160 | 790 | 36 | 163 | 1 |
| 2020 | 156 | 813 | 34 | 169 | 1 |

Sumber/Source: Dinas Lingkungan Hidup dan Persampahan Kota Ambon/ *Official of Environment and Waste, Ambon Municipality*

Tabel 4.3.7 **Jumlah Anak Terlantar di Kota Ambon Menurut Kecamatan, Jenis Kelamin dan Tingkat Pendidikan, 2020**
Table 4.3.7 **Number of Waif in Ambon Municipality by Subdistrict, Sex and Education Attainment, 2020**

| Kecamatan Subdistrict | Jumlah Anak Terlantar Number of Waif | Jenis Kelamin/Sex | |
|--------------------------|---|-------------------|---------------------|
| | | Laki-laki Male | Perempuan Female |
| (1) | (2) | (3) | (4) |
| Nusaniwe | 100 | 35 | 65 |
| Sirimau | 694 | 339 | 355 |
| Leitimur Selatan | - | - | - |
| Teluk Ambon Baguala | 276 | 121 | 155 |
| Teluk Ambon | 31 | 14 | 17 |
| Kota Ambon | 1 101 | 509 | 592 |

Lanjutan Tabel/*Continued Table 4.3.7*

| Kecamatan Subdistrict | Tingkat Pendidikan Anak Terlantar <i>Educational Attainment of Waif</i> | | |
|--------------------------|--|----------------------------|----------------------------|
| | SD/Elementary School | SLTP/Junior High School | SLTA/Senior High School |
| (1) | (5) | (6) | (7) |
| Nusaniwe | 47 | 35 | 18 |
| Sirimau | 382 | 174 | 138 |
| Leitimur Selatan | - | - | - |
| Teluk Ambon Baguala | 175 | 53 | 48 |
| Teluk Ambon | 20 | 8 | 3 |
| Kota Ambon | 624 | 270 | 207 |

Sumber/*Source* : Dinas Sosial Kota Ambon/*Official of Social, Ambon Municipality*

Tabel
Table 4.3.8

Jumlah Lokalisasi Prostitusi, Germo dan Wanita Tuna Susila di Kota Ambon Menurut Kecamatan, 2020
Number of Prostitution Localization, Pimp and Prostitute in Ambon Municipality by Subdistrict, 2020

| Kecamatan Subdistrict | Lokasi Prostitusi Prostitution Localization | Germo Pimp | Wanita Tuna Susila Prostitutes |
|----------------------------------|--|-----------------------|---|
| (1) | (2) | (3) | (4) |
| Nusaniwe | - | - | - |
| Sirimau | - | - | - |
| Leitimur Selatan | - | - | - |
| Teluk Ambon Baguala | - | - | - |
| Teluk Ambon | - | - | - |
| Kota Ambon | - | - | - |

Sumber/Source: Dinas Sosial Kota Ambon/Official of Social, Ambon Municipality

Tabel
Table 4.3.9**Jumlah Korban Bencana Alam Menurut Kecamatan dan Jenis Kelamin di Kota Ambon, 2020**
Number of Natural Disasters Casualties by Subdistrict and Sex in Ambon Municipality, 2020

| Kecamatan Subdistrict | Jenis Kelamin/Sex | | Jumlah Total |
|--------------------------|-------------------|---------------------|-----------------|
| | Laki-laki Male | Perempuan Female | |
| (1) | (2) | (3) | (4) |
| Nusaniwe | 6 | 1 | 7 |
| Sirimau | 34 | 11 | 45 |
| Leitimur Selatan | - | - | - |
| Teluk Ambon Baguala | 3 | - | 3 |
| Teluk Ambon | - | - | - |
| Kota Ambon | 43 | 12 | 55 |

Sumber/Source: Dinas Sosial Kota Ambon/Official of Social, Ambon Municipality

Tabel 4.3.10 Banyaknya Korban Bencana Sosial Menurut Kecamatan dan Jenis Kelamin di Kota Ambon, 2020
Table *Number of Social Disasters Casualties by Subdistrict and Sex in Ambon Municipality, 2020*

| Kecamatan Subdistrict | Jenis Kelamin/Sex | | Jumlah Total |
|--------------------------|-------------------|---------------------|-----------------|
| | Laki-laki Male | Perempuan Female | |
| (1) | (2) | (3) | (4) |
| Nusaniwe | 8 | 5 | 13 |
| Sirimau | 14 | - | 14 |
| Leitimur Selatan | - | - | - |
| Teluk Ambon Baguala | 3 | - | - |
| Teluk Ambon | 1 | - | 1 |
| Kota Ambon | 26 | 5 | 31 |

Sumber/Source: Dinas Sosial Kota Ambon/Official of Social, Ambon Municipality

Tabel
Table 4.3.11

Banyaknya ABH (Anak Berhadapan dengan Hukum) di Kota Ambon Menurut Kecamatan dan Jenis Kelamin, 2020
Number of Delinquent Children in Ambon Municipality by Subdistrict and Sex, 2020

| Kecamatan Subdistrict | Jenis Kelamin/Sex | | Jumlah Total |
|--------------------------|-------------------|---------------------|-----------------|
| | Laki-laki Male | Perempuan Female | |
| (1) | (2) | (3) | (4) |
| Nusaniwe | 8 | 13 | 21 |
| Sirimau | 15 | 27 | 17 |
| Leitimur Selatan | - | 2 | 2 |
| Teluk Ambon Baguala | 3 | 9 | 12 |
| Teluk Ambon | 3 | 4 | 7 |
| Kota Ambon | 29 | 55 | 59 |

Sumber/Source: Dinas Sosial Kota Ambon/Official of Social, Ambon Municipality

Tabel 4.3.12 **Jumlah Bekas Narapidana di Kota Ambon Menurut Kecamatan, Jenis Kelamin dan Tingkat Pendidikan, 2020**
Table 4.3.12 **Number of Ex-Convicts in Ambon Municipality by Subdistrict, Sex and Educational Attainment, 2020**

| Kecamatan Subdistrict | Jenis Kelamin/Sex | | Jumlah Total |
|--------------------------|-------------------|---------------------|-----------------|
| | Laki-laki Male | Perempuan Female | |
| (1) | (2) | (3) | (4) |
| Nusaniwe | 42 | - | 42 |
| Sirimau | 45 | 2 | 49 |
| Leitimur Selatan | 2 | - | 2 |
| Teluk Ambon Baguala | 25 | - | 25 |
| Teluk Ambon | 15 | - | 15 |
| Kota Ambon | 129 | 2 | 131 |

Lanjutan Tabel/*Continued Table* 4.3.12

| Kecamatan <i>Subdistrict</i> | Tingkat Pendidikan/ <i>Educational Attainment</i> | | | |
|---------------------------------|---|-----------------------------------|-----------------------------------|--|
| | SD <i>Elementary School</i> | SLTP <i>Junior High School</i> | SLTA <i>Senior High School</i> | Perguruan Tinggi/Akademi <i>Academy/ College</i> |
| (1) | (2) | (3) | (4) | (5) |
| Nusaniwe | - | 13 | 17 | 12 |
| Sirimau | 1 | 19 | 15 | 10 |
| Leitimur Selatan | - | 2 | 2 | - |
| Teluk Ambon Baguala | - | 2 | 13 | 10 |
| Teluk Ambon | - | - | 14 | 1 |
| Kota Ambon | 1 | 36 | 61 | 33 |

Sumber/*Source*: Dinas Sosial Kota Ambon/*Official of Social, Ambon Municipality*

Tabel 4.3.13 **Jumlah Lanjut Usia (Jompo) Terlantar di Kota Ambon Menurut Kecamatan dan Jenis Kelamin, 2020**
Table **Number of Neglected Old People in Ambon Municipality by Subdistrict and Sex, 2020**

| Kecamatan Subdistrict | Jenis Kelamin/Sex | | Jumlah Total |
|--------------------------|-------------------|---------------------|-----------------|
| | Laki-laki Male | Perempuan Female | |
| (1) | (2) | (3) | (4) |
| Nusaniwe | 162 | 116 | 278 |
| Sirimau | 324 | 272 | 596 |
| Leitimur Selatan | 179 | 197 | 376 |
| Teluk Ambon Baguala | 150 | 109 | 259 |
| Teluk Ambon | 224 | 169 | 393 |
| Kota Ambon | 1 039 | 863 | 1 902 |

Sumber/Source: Dinas Sosial Kota Ambon/Official of Social, Ambon Municipality

Tabel
Table 4.3.14

Jumlah Pekerja Sosial Masyarakat di Kota Ambon Menurut Kecamatan, Jenis Kelamin dan Tingkat Pendidikan, 2020
Number of Social Workers in Ambon Municipality by Subdistrict, Sex and Educational Attainment, 2020

| Kecamatan Subdistrict | Jenis Kelamin/Sex | | Jumlah Total |
|--------------------------|-------------------|---------------------|-----------------|
| | Laki-laki Male | Perempuan Female | |
| (1) | (2) | (3) | (4) |
| Nusaniwe | 7 | - | 7 |
| Sirimau | 7 | - | 7 |
| Leitimur Selatan | 3 | - | 3 |
| Teluk Ambon Baguala | 3 | 2 | 5 |
| Teluk Ambon | 6 | - | 6 |
| Kota Ambon | 26 | 2 | 28 |

Lanjutan Tabel/*Continued Table* 4.3.14

| Kecamatan <i>Subdistrict</i> | SLTP ke Bawah <i>Junior High School</i> | SLTA <i>Senior High School</i> | Perguruan Tinggi/Akademi ke Atas <i>Academy/ College</i> |
|---------------------------------|--|-----------------------------------|--|
| (1) | (3) | (4) | (5) |
| Nusaniwe | - | 6 | 1 |
| Sirimau | - | 5 | 3 |
| Leitimur Selatan | - | 3 | - |
| Teluk Ambon Baguala | - | 4 | 3 |
| Teluk Ambon | - | 5 | - |
| Kota Ambon | - | 23 | 7 |

Sumber/*Source*: Dinas Sosial Kota Ambon/*Official of Social, Ambon Municipality*

Tabel
Table 4.3.15

Jumlah Peristiwa Kebakaran di Kota Ambon, 2016 - 2020
Number of Conflagration Events in Ambon Municipality,
2016 - 2020

| Uraian <i>Description</i> | Tahun/Year | | | | |
|-----------------------------------|------------|------|------|------|------|
| | 2016 | 2017 | 2018 | 2019 | 2020 |
| (1) | (2) | (3) | (4) | (5) | (6) |
| Frekuensi/Frequency | 101 | 97 | 51 | 77 | 83 |
| Penyebab/Causes | | | | | |
| Kompor/Stoves | 4 | 4 | - | 4 | 1 |
| Lampu/Lamps | - | - | - | - | - |
| Listrik/Electricity | 28 | 24 | 26 | 35 | 31 |
| Rokok/Cigarettes | 1 | 1 | - | 3 | - |
| Bahan Kimia/Chemicals | - | - | - | - | - |
| Tidak Diketahui/Unknown | 1 | 1 | - | 4 | 2 |
| Lain-lain/Others | 62 | 21 | 51 | 37 | 57 |
| Material/Material | | | | | |
| Rumah Tinggal/ Houses | 57 | 23 | 20 | 34 | 69 |
| Pasar/Toko/Kios Market/Store | 6 | 6 | 7 | 44 | 26 |
| Bangunan Umum/Common Buildings | 1 | 3 | - | 8 | 3 |
| Tempat Ibadah/Religious House | 1 | 1 | 1 | - | - |
| Kantor/Offices | 2 | 3 | 1 | 2 | 5 |
| Hotel/Hotels | - | - | - | - | - |

Lanjutan Tabel/Continued Table 4.3.15

| Uraian Description | Tahun/Year | | | | |
|--|------------|-----------|-----------|------------|------------|
| | 2016 | 2017 | 2018 | 2019 | 2020 |
| (1) | (2) | (3) | (4) | (5) | (6) |
| Hutan/Forests | 38 | 2 | 14 | 13 | 31 |
| Kendaraan Bermotor/ Motorized Buildings | 7 | 8 | 4 | 2 | 8 |
| Industri/Industries | - | - | - | - | - |
| Kapal/Boats | - | 3 | - | 8 | - |
| Bangunan Perumahan/ Housing Buildings | - | - | 32 | 1 | - |
| Lain-lain/Others | 26 | 11 | - | 25 | 27 |
| Korban Manusia/Victims | | | | | |
| Meninggal/Died | - | 1 | - | 4 | 5 |
| Luka Ringan/Minor Injured | - | 1 | - | 1 | - |
| Luka Berat/Heavy Injured | - | 3 | - | - | 1 |
| Kerugian (000 Rp)/Losses | 14 415 000 | 9 644 500 | 5 135 500 | 17 234 800 | 21 875 000 |

Sumber/Source: Dinas Kebakaran dan Penyelamatan Kota Ambon/Official of Fire and Rescue Services, Ambon Municipality

Tabel
Table 4.3.16

**Jumlah Sarana Pemadam Kebakaran di Kota Ambon
Menurut Jenis, 2016 – 2020**
*Number of Fire Service Facilities in Ambon Municipality by
Type, 2016 – 2020*

| Tahun Years | Jenis Sarana Pemadam Kebakaran Fire Service Facilities | | |
|----------------|---|--------------------------------------|------------------------------------|
| | Mobil Unit Fire Cars | Tabung Pemadam Fire Extinguishers | Lainnya (Motor Pompa) Others |
| (1) | (2) | (3) | (4) |
| 2016 | 11 | 7 190 | 5 |
| 2017 | 13 | 7 190 | 5 |
| 2018 | 14 | 7 150 | 7 |
| 2019 | 14 | 7 150 | 7 |
| 2020 | 18 | 6 585 | 11 |

Sumber/Source: Dinas Kebakaran dan Penyelamatan Kota Ambon/Official of Fire and Rescue Services, Ambon Municipality

Tabel 4.3.17 **Banyaknya Kegiatan Penyelamatan di Kota Ambon dan Pulau Ambon, 2018-2020**
Table 4.3.17 **Number of Evacuation Incident in Ambon Municipality and Ambon Island, 2018-2020**

| Uraian Description | Tahun/Year | | |
|--|------------|------|------|
| | 2018 | 2019 | 2020 |
| (1) | (2) | (3) | (4) |
| Frekuensi /Frequency | 35 | 79 | 30 |
| Penyebab/Causes | | | |
| Pohon Tumbang/ <i>Fallen Tree</i> | 28 | 63 | 28 |
| Evakuasi Hewan Berbahaya/ <i>Evacuation of Dangerous Animals</i> | 2 | 7 | 2 |
| Banjir/ <i>Flood</i> | 4 | - | - |
| Longsor/ <i>Avalanche</i> | 4 | 2 | - |
| Tidak Diketahui/ <i>Unknown</i> | - | - | - |
| Lain-lain/ <i>Others</i> | 1 | 7 | - |
| Korban Manusia/Victims | | | |
| Meninggal/ <i>Died</i> | - | - | - |
| Luka Ringan/ <i>Minor Injured</i> | - | 3 | - |
| Luka Berat/ <i>Heavy Injured</i> | - | - | - |

Sumber/Source: Dinas Kebakaran dan Penyelamatan Kota Ambon/Official of Fire and Rescue Services, Ambon Municipality

4.4 KEMISKINAN POVERTY

Tabel 4.4.1 **Garis Kemiskinan, Jumlah, dan Persentase Penduduk Miskin di Kota Ambon, 2012–2020**
Poverty Line, Number, and Percentage of Poor People in Ambon Municipality, 2012–2020

| Tahun Year | Garis Kemiskinan (rupiah/kapita/bulan) Poverty Line (rupiah/capita/month) | Jumlah Penduduk Miskin (ribu) Number of Poor People (thousand) | Persentase Penduduk Miskin Percentage of Poor People |
|---------------|--|---|---|
| (1) | (2) | (3) | (4) |
| 2012 | 368 318 | 22,0 | 5,98 |
| 2013 | 417 789 | 16,9 | 4,42 |
| 2014 | 430 697 | 16,9 | 4,23 |
| 2015 | 473 236 | 17,9 | 4,38 |
| 2016 | 486 931 | 19,6 | 4,64 |
| 2017 | 514 690 | 19,6 | 4,46 |
| 2018 | 532 719 | 21,6 | 4,72 |
| 2019 | 571 315 | 21,7 | 4,57 |
| 2020 | 596 042 | 22,15 | 4,51 |

Sumber/Source: BPS, Survei Sosial Ekonomi Nasional Maret/BPS-Statistics Indonesia, March National Socioeconomic Survey

Tabel
Table 4.4.2**Indeks Kedalaman Kemiskinan dan Indeks Keparahan
Kemiskinan di Kota Ambon, 2012–2020**
**Poverty Gap Index and Poverty Severity Index in Ambon
Municipality, 2012–2020**

| Tahun Year | Indeks Kedalaman Kemiskinan Poverty Gap Index | Indeks Keparahan Kemiskinan Poverty Severity Index |
|-----------------------------|--|---|
| (1) | (2) | (3) |
| 2012 | 0,73 | 0,18 |
| 2013 | 0,50 | 0,09 |
| 2014 | 0,51 | 0,12 |
| 2015 | 0,38 | 0,06 |
| 2016 | 0,56 | 0,14 |
| 2017 | 0,42 | 0,08 |
| 2018 | 0,93 | 0,27 |
| 2019 | 0,77 | 0,18 |
| 2020 | 0,41 | 0,06 |

Sumber/Source: BPS, Survei Sosial Ekonomi Nasional Maret/BPS-Statistics Indonesia, March National Socioeconomic Survey

Tabel
Table 4.4.3

**Jumlah Penerima Bantuan dan Besaran Anggaran
Bantuan Pangan Non Tunai di Kota Ambon Menurut
Kecamatan, 2018 – 2019**
*Number of Receptient and The Amount of Cashless Foot Aid
Budget in Ambon Municipality by Subdistrict, 2018 - 2019*

| Kecamatan Subdistrict | Jumlah Penerima Bantuan (Kepala Keluarga) Number of Recipients (Head of Family) | | Jumlah Anggaran Bantuan Sosial Pangan (000 Rupiah) The Ammount of Sosial Assistance Budget (000 Rupiah) | |
|--------------------------|--|--------------|--|--------------------|
| | 2018 | 2019 | 2018 | 2019 |
| (1) | (2) | (3) | (4) | (5) |
| Nusaniwe | 3 191 | 2 388 | 351 010 000 | 262 680 000 |
| Sirimau | 3 293 | 2 396 | 362 230 000 | 263 560 000 |
| Leitimur Selatan | 839 | 671 | 92 290 000 | 73 810 000 |
| Teluk Ambon Baguala | 1 624 | 1 159 | 178 640 000 | 127 490 000 |
| Teluk Ambon | 2 316 | 1 836 | 254 760 000 | 201 960 000 |
| Kota Ambon | 11 263 | 8 450 | 1 238 930 000 | 929 500 000 |

Sumber/Source: Dinas Sosial Kota Ambon/Official of Social, Ambon Municipality

BAB V CHAPTER V

PERTANIAN, KEHUTANAN, PETERNAKAN, DAN PERIKANAN AGRICULTURE, FORESTRY, LIVESTOCK, AND FISHERY



Selama tahun 2020,
Dinas Perikanan Kota Ambon
mencatat total produksi
perikanan mencapai
total fishery production reached

25.176,93 ton

menghasilkan nilai
produksi hingga
and produce
production values up to

2,8 Miliar
rupiah



PENJELASAN TEKNIS

1. **Data pokok tanaman pangan yang dikumpulkan oleh Badan Pusat Statistik** adalah luas panen dan produktivitas (hasil per hektar). Produksi merupakan hasil perkalian antara luas panen dan produktivitas.
2. **Data luas panen padi tahun sejak 2018 dihitung dengan metode Kerangka Sampel Area (KSA)**, menggantikan metode pengumpulan data luas panen padi yang sebelumnya, yaitu metode eye estimate yang dikumpulkan melalui pelaporan data Statistik Pertanian (SP) oleh Kepala Cabang Dinas (KCD) Kecamatan.
3. **Angka produktivitas padi** diperoleh melalui survei ubinan pada plot berukuran 2,5 m x 2,5 m dalam bentuk produksi Gabah Kering Panen (GKP) yang dikonversikan menjadi Gabah Kering Giling (GKG) berdasarkan angka konversi GKP ke GKG hasil Survei Konversi Gabah ke Beras tahun 2018.
4. **Angka produksi setara beras** diperoleh melalui hasil perkalian antara produksi padi dengan

TECHNICAL NOTES

1. *The main data of food crops collected by BPS-Statistics Indonesia are harvested area and productivity (yield per hectare). Production is the result of multiplication between harvested area and productivity.*
2. *The calculation of paddy harvested area data was carried out by the Area Sampling Frame (ASF) method since 2018. The method replaced the previous one, namely the eye estimate method by which the data were collected through reporting on Agricultural Statistics data (called SP for Statistik Pertanian) by the Agricultural Extension Officer (called KCD for Kepala Cabang Dinas) of Sub-district.*
3. *The paddy productivity (yield) figures are obtained through a crop cutting survey on plots sized of 2.5m x 2.5m in the form of harvest unhusked paddy (called GKP for Gabah Kering Panen) converted into dry unhusked paddy (called GKG for Gabah Kering Giling) using conversion rates based on the Paddy to Rice Conversion Survey in 2018.*
4. *The rice production figures were obtained through the multiplication of paddy production*

angka konversi GKG ke beras hasil Survei Konversi Gabah ke Beras tahun 2018.

with the conversion rates from GKG to polished rice resulted from the Paddy to Rice Conversion Survey in 2018.

5. Data produksi palawija (termasuk jagung dan kedelai) terakhir dirilis pada tahun 2015. Sejak tahun 2016, BPS sudah tidak merilis lagi data produksi palawija karena metode pengumpulan luas panen metode palawija masih menggunakan metode lama, yaitu eye estimate, yang diduga sudah tidak akurat untuk pengumpulan data luas panen.

5. Data on secondary food crops (including maize and soybeans) were last released in 2015. Since 2016, BPS- Statistics Indonesia has not released production data on secondary food crops anymore because the harvested area collection used the old method, which is was suspected to be inaccurate for data collection of harvested area.

6. Data luas baku lahan sawah yang digunakan sebagai dasar penghitungan luas panen adalah Luas Baku Lahan Sawah Nasional terbaru berdasarkan Ketetapan Menteri ATR/Kepala BPN-RI No. 399/ Kep-23.3/X/2018 tanggal 8 Oktober 2018. Luas lahan baku sawah nasional tahun 2018 adalah sebesar 7.105.145 hektar.

6. The wetland area used as the basis for calculating the harvested area is the latest National Wetland Area based on the Decree of the Agrarian Affairs and Spatial Planning Minister/ Chief of National Land Agency No. 399/Kep-23.3/X/2018 October 8, 2018. The wetland area in 2018 was 7,105,145 hectares.

7. Survei Pertanian Hortikultura (SPH) diselenggarakan oleh Badan Pusat Statistik bekerja sama dengan Direktorat Jenderal Hortikultura, Kementerian Pertanian. Kuesioner yang digunakan dalam pengumpulan data SPH mencakup:

7. The Agricultural Survey for Horticulture (SPH) is carried out by the BPS-Statistics Indonesia in cooperation with the Directorate General of Horticulture, Ministry of Agriculture. The Questionnaire used to collect the Argicultural Survey for Horticulture data are:

- SPH-SBS digunakan untuk data tanaman sayuran dan buah-buahan semusim.

- SPH-SBS used for data on seasonal vegetable and fruit plants.

- SPH-BST digunakan untuk data tanaman buah- buahan dan sayuran tahunan.
- SPH-TBF digunakan untuk data tanaman biofarmaka.
- SPH-TH digunakan untuk data tanaman hias.
- *SPH-BST used for data on annual fruit and vegetable plants.*
- *SPH-TBF used for data on medicinal plants. d. SPH-TH used for data on ornamental plants.*

8. Metode yang digunakan dalam survei ini adalah metode pencacahan lengkap terhadap seluruh kecamatan di Indonesia dan dilaporkan secara rutin bulanan untuk SPH-SBS dan triwulanan untuk SPH- BST, SPH-TBF, SPH-TH oleh KCD.

8. The method used in this survey is complete enumeration for all of sub districts in Indonesia and reported monthly for SPH-SBS and quarterly for SPH-BST, SPH-TBF, SPH-TH by agriculture extension workers.

9. Tanaman sayuran dan buah-buahan semusim

- **Tanaman sayuran semusim** adalah tanaman yang bermanfaat sebagai sayur, sebagai sumber vitamin, mineral, dan lain-lain yang berumur kurang dari satu tahun. Pada umumnya bagian yang digunakan sebagai sayur berupa daun, bunga, buah, dan umbi.
- **Tanaman buah-buahan semusim** adalah tanaman yang menghasilkan buah segar sebagai sumber vitamin, mineral, dll yang berumur kurang satu tahun dan berbatang lunak. Pada umumnya buah yang dihasilkan dapat dikonsumsi tanpa dimasak terlebih dahulu.

9. Seasonal vegetable and fruit plants

- **Seasonal vegetable plants** are used/consumed as
- *vegetables, which are the sources of vitamin, mineral, etc that are aged less than 1 year. In general, parts that consumed are in the form of leaves, flower, fruits, and tubers.*
- **Seasonal fruit plants** are plants that produce fresh fruit as a sources of vitamin, mineral, etc that aged less than 1 year and soft trunked. Generally, the fruit produced can be consumed without being cooked first. 9

10. Tanaman buah-buahan dan sayuran tahunan

- **Tanaman buah-buahan tahunan** adalah tanaman yang menghasilkan buah segar sebagai sumber vitamin, mineral, dan lain-lain yang berumur satu tahun atau lebih dan berbatang keras. Pada umumnya buah yang dihasilkan dapat dikonsumsi tanpa dimasak terlebih dahulu.
- **Tanaman sayuran tahunan** adalah tanaman yang bermanfaat sebagai sayur, sebagai sumber vitamin, mineral, dan lain-lain yang berumur satu tahun atau lebih. Pada umumnya bagian yang digunakan sebagai sayur berupa daun, bunga, buah, dan umbi.

11. Tanaman biofarmaka adalah tanaman yang bermanfaat untuk obat-obatan, kosmetik, dan kesehatan yang dikonsumsi atau digunakan dari bagian-bagian tanaman, seperti daun, batang, buah, umbi (rimpang) ataupun akar.

12. Tanaman hias adalah tanaman yang mempunyai nilai keindahan baik bentuk, warna daun, tajuk maupun bunganya, sering digunakan untuk penghias pekarangan dan lain sebagainya.

13. Data yang dikumpulkan dalam SPH mencakup: data tentang

10. Annual fruit and vegetable plants

- **Annual fruit plants** are plants that produce fresh fruit as sources of vitamin, mineral, etc that are aged more than 1 year and hard trunked. Generally, the fruit produced can be consumed without being cooked first.
- **Annual vegetable plants** are plants used as vegetables as sources of vitamin, mineral, etc that is aged more than 1 year. In general, the parts that consumed are in the form of leaves, flower, fruits, and tubers.

11. Medicinal plants are plants which are useful for medicine, cosmetics, and health. It is consumed from part of the plant, such as leaf, flower, fruit, tuber, and root.

12. Ornamental plants are plants which have a beauty value, either in shape, colour of leaf or crown of flower, and they are often used as a yard decorator.

13. The Agriculture Survey for

luas penanaman, luas panen (untuk buah- buahan tahunan adalah banyaknya tanaman yang menghasilkan), produksi, luas rusak, luas tanaman akhir, dan harga jual petani.

14. **Luas panen** adalah luas tanaman sayuran, buah- buahan, biofarmaka, dan tanaman hias yang diambil hasilnya/dipanen pada periode pelaporan.
15. **Produksi** adalah hasil menurut bentuk produk dari setiap tanaman sayuran, buah-buahan, biofarmaka, dan tanaman hias yang diambil berdasarkan luas yang dipanen/tanaman yang menghasilkan pada bulan/ triwulan laporan.
16. **Perkebunan** adalah segala kegiatan yang mengusahakan tanaman tertentu pada tanah dan/ atau media tumbuh lainnya dalam ekosistem yang sesuai, mengolah dan memasarkan barang dan jasa hasil tanaman tersebut, dengan bantuan ilmu pengetahuan dan teknologi, permodalan serta manajemen untuk mewujudkan kesejahteraan bagi pelaku usaha perkebunan dan masyarakat.
17. **Tanaman perkebunan** adalah tanaman semusim dan/atau tanaman tahunan yang karena jenis dan tujuan pengelolaannya ditetapkan sebagai tanaman perkebunan. Dengan demikian tanaman perkebunan bisa

***Horticulture** collects the information on the planted area, harvested area (for annual fruits is the number of production plant), production, damaged area, plant area in the end of period, and price on the farm-gate level.*

14. ***Harvested area** is area which vegetable, fruit, medicinal and ornamental plant of crop harvested during the period of report.*
15. ***Production** is the standard production quantity form of vegetable, fruit, medicinal and ornamental plant based on harvested area/the number of production plants reported monthly/quarterly.*
16. ***Farming** are all activities that commercialize certain plants on land and / or other growing media in suitable ecosystems, process and market the products and services of these crops, with the help of science and technology, capital and management to realize prosperity for plantation businesses and the community.*
17. ***Plantation plants** are annual crops and / or annual crops because their types and management objectives are determined as estate crops. Thus plantation crops can be grouped into two, namely annual crops and annual crops. Annual crops are plants that are only*

dikelompokkan jadi dua, yaitu tanaman semusim dan tanaman tahunan. Tanaman semusim adalah jenis tanaman yang hanya dipanen satu kali dengan siklus hidup satu tahun sekali, contohnya tanaman tebu, kapas dan tembakau. Sementara tanaman tahunan membutuhkan waktu yang panjang untuk berproduksi dan bisa menghasilkan sampai puluhan tahun dan bisa dipanen lebih dari satu kali, misalnya tanaman kelapa sawit, karet, kakao, cengkeh, kopi dan lada.

18. **Peternakan** adalah kegiatan mengembangbiakkan dan pemeliharaan hewan ternak untuk mendapatkan manfaat dan hasil dari kegiatan tersebut. Hewan yang banyak dternakkan di antaranya sapi, ayam, kambing, domba, dan babi. Hasil peternakan di antaranya daging, susu, telur, dan bahan pakaian (seperti wol).
19. Berdasarkan jenis hewan yang dternakkan, **peternakan dapat dibedakan menjadi tiga jenis**, yakni peternakan hewan besar, peternakan hewan kecil, dan peternakan hewan unggas.
20. **Peternakan Hewan Besar** membudidayakan hewan-hewan bertubuh besar, seperti sapi, kuda, dan kerbau. Ternak hewan-hewan bertubuh besar diambil manfaatnya dalam bentuk susu, daging, kulit, dan tenaganya

harvested once with a life cycle of once a year, for example sugarcane, cotton and tobacco. While plants need a long time to produce and can produce up to years and can be harvested more than once, such as oil palm, rubber, cocoa, clove, coffee and pepper.

18. **Animal husbandry** is an activity of breeding and raising livestock to get the benefits and results of these activities. Animals that are widely farmed include cows, chickens, goats, sheep and pigs. Animal products include meat, milk, eggs, and clothing (such as wool).
19. Based on the types of animals farmed, livestock can be **divided into three types**, namely large animal husbandry, small animal husbandry, and poultry farms.
20. **Large Animal Farms** breed large animals, such as cows, horses and buffalo. Livestock of large animals are benefited in the form of milk, meat, skin, and energy as a means of transportation. In addition, the manure can be used as a natural

sebagai alat transportasi. Selain itu, kotorannya dapat digunakan sebagai pupuk alamiah yang diperlukan dalam usaha pertanian dan perkebunan.

fertilizer needed in agriculture and plantation businesses.

21. Peternakan Hewan Kecil membudidayakan hewan-hewan bertubuh kecil, seperti babi, kambing, domba, kelinci, dan lainnya. Manfaat beternak hewan-hewan kecil adalah untuk diambil susu, daging, dan kulitnya.

21. *Small Animal Farms* breed small animals, such as pigs, goats, sheep, rabbits, and others. The benefits of raising small animals is to take milk, meat and skin.

22. Peternakan Hewan Unggas membudidayakan Ayam, bebek, angsa, itik, dan puyuh. Manfaat beternak hewan-hewan unggas adalah untuk diambil daging, telur, bulu, atau sebagai penghibur untuk dinikmati suara atau keindahannya.

22. *Poultry Farms* raise chickens, ducks, geese, ducks and quails. The benefit of raising poultry is to take meat, eggs, feathers or as an entertainer to enjoy its sound or beauty.

23. Perikanan adalah kegiatan manusia yang berhubungan dengan pengelolaan dan pemanfaatan sumberdaya hayati perairan.

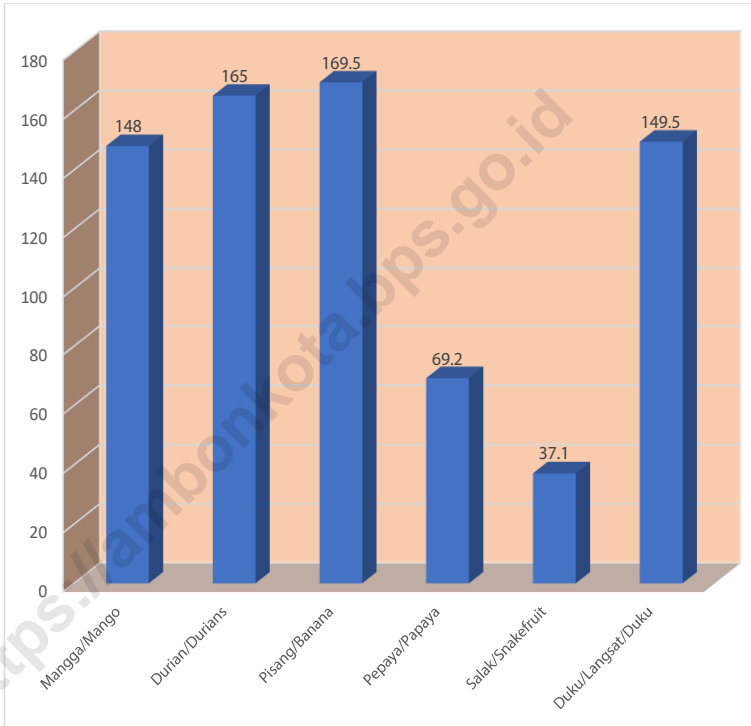
23. *Fisheries* are human activities related to the management and utilization of aquatic biological resources.

24. Usaha perikanan adalah semua usaha perorangan atau badan hukum untuk menangkap atau membudidayakan (usaha penetasan, pembibitan, pembesaran) ikan, termasuk kegiatan menyimpan, mendinginkan, pengeringan, atau mengawetkan ikan dengan tujuan untuk menciptakan nilai tambah ekonomi bagi pelaku usaha (komersial/bisnis).

24. *Fishery business* is all business of individuals or legal entities to catch or cultivate (hatchery, breeding, enlargement) fish, including storing, cooling, drying, or preserving fish with the aim of creating economic added value for business (commercial / business).

Gambar 5.1
Figures

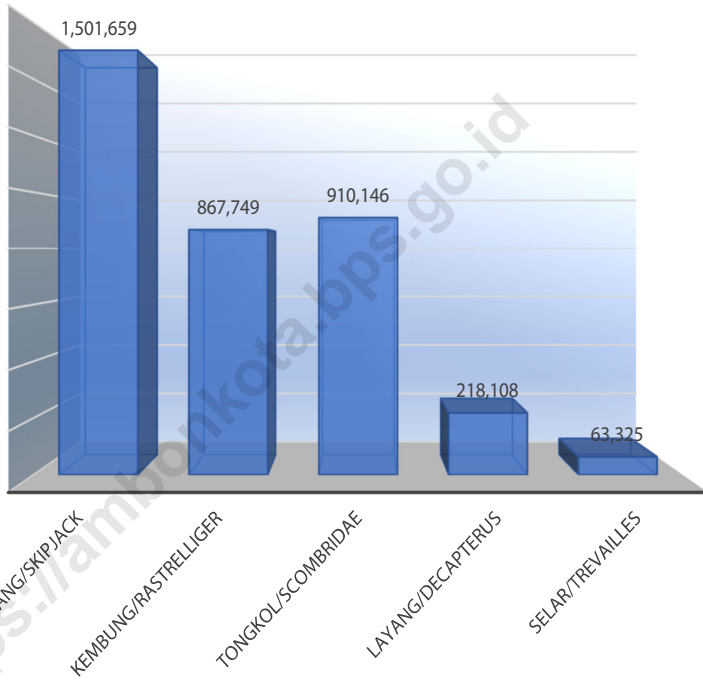
Produksi Buah-Buahan Menurut Jenis Tanaman (kuintal) di Kota Ambon, 2020
Production of Fruits by Kind of Plant (Quintal) in Ambon Municipality, 2020



Catatan/Note: Angka Sementara (ASEM)/Preliminary Figures
 Sumber/Source: BPS, Statistik Pertanian Hortikultura SPH-TBF/BPS-Statistics Indonesia, Agricultural Statistic for Horticulture SPH-TBF

Gambar 5.2
Figures

**Volume dan Nilai Produksi Ikan Segar di Tempat
Pelaksanaan Ikan di Kota Ambon, 2020**
*Volume and Production Value of Fresh Fish at Public Fish
Auction Place Ambon Municipality, 2020*



Sumber/Source: Dinas Perikanan Kota Ambon/ Departement of Fisheries, Ambon Municipality

**5.1 HORTIKULTURA
HORTICULTURE**

Tabel 5.1.1 Luas Panen Tanaman Sayuran Menurut Kecamatan dan Jenis Tanaman (ha) di Kota Ambon, 2019 dan 2020
Table 5.1.1 Harvested Area of Vegetables by Subdistrict and Kind of Plant (ha) in Ambon Municipality, 2019 and 2020

| Kecamatan Subdistrict | Bawang Merah/Shallot | | Cabai Besar Chili/Big Chili | |
|--------------------------|----------------------|----------|--------------------------------|----------|
| | 2019 | 2020* | 2019 | 2020* |
| (1) | (2) | (3) | (4) | (5) |
| Nusaniwe | - | - | - | - |
| Sirimau | - | - | - | - |
| Leitimur Selatan | - | - | - | - |
| Teluk Ambon Baguala | - | - | - | - |
| Teluk Ambon | 6 | 3 | - | - |
| Kota Ambon | 6 | 3 | - | - |

Lanjutan Tabel/*Continued Table 5.1.1*

| Kecamatan Subdistrict | Cabai Rawit/ Chili/ <i>Cayenne</i> Pepper | | Kentang/ <i>Potato</i> | |
|--------------------------|--|-----------|------------------------|-------|
| | 2019 | 2020* | 2019 | 2020* |
| (1) | (6) | (7) | (8) | (9) |
| Nusaniwe | 1 | - | - | - |
| Sirimau | - | 1 | - | - |
| Leitimur Selatan | 2 | 1 | - | - |
| Teluk Ambon Baguala | 1 | 1 | - | - |
| Teluk Ambon | 16 | 12 | - | - |
| Kota Ambon | 20 | 15 | - | - |

Lanjutan Tabel/Continued Table 5.1.1

| Kecamatan Subdistrict | Kubis/ Chinese Cabbage | | Tomat/Tomato | |
|--------------------------|---------------------------|-----------|--------------|-----------|
| | 2019 | 2020* | 2019 | 2020* |
| (1) | (10) | (11) | (12) | (13) |
| Nusaniwe | - | 1 | 1 | - |
| Sirimau | - | - | 1 | 1 |
| Leitimur Selatan | - | - | 2 | 1 |
| Teluk Ambon Baguala | - | - | 4 | 5 |
| Teluk Ambon | 19 | 45 | 39 | 57 |
| Kota Ambon | 19 | 46 | 47 | 64 |

Sumber/Source: BPS, Statistik Pertanian Hortikultura SPH-SBS/BPS-Statistics Indonesia, Agricultural Statistic for Horticulture SPH-SBS

Lanjutan Tabel/*Continued Table 5.1.1*

| Kecamatan Subdistrict | Bawang Putih Garlic | | Kangkung/ Water Spinach | | Bayam/ Spinach | |
|--------------------------|------------------------|-------------------|----------------------------|-------------------|----------------|-------------------|
| | 2019 | 2020 ^x | 2019 | 2020 ^x | 2019 | 2020 ^x |
| (1) | (16) | (17) | (18) | (19) | (20) | (21) |
| Nusaniwe | - | - | 1 | 3 | 1 | 2 |
| Sirimau | - | - | - | - | - | - |
| Leitimur Selatan | - | - | - | - | - | - |
| Teluk Ambon Baguala | - | - | 98 | 92 | 50 | 63 |
| Teluk Ambon | - | - | 48 | 71 | 41 | 68 |
| Kota Ambon | - | - | 147 | 166 | 92 | 133 |

Lanjutan Tabel/Continued Table 5.1.1

| Kecamatan Subdistrict | Buncis/ String bean | | Kacang Panjang/ Long Beans | | Terung/ Eggplant | |
|--------------------------|---------------------|-------------------|-------------------------------|-------------------|------------------|-------------------|
| | 2019 | 2020 ^x | 2019 | 2020 ^x | 2019 | 2020 ^x |
| (1) | (22) | (23) | (24) | (25) | (26) | (27) |
| Nusaniwe | 1 | - | - | - | 1 | - |
| Sirimau | - | - | - | - | 1 | 1 |
| Leitimur Selatan | - | - | - | - | - | - |
| Teluk Ambon Baguala | 1 | - | 4 | 5 | 1 | - |
| Teluk Ambon | 38 | 58 | 43 | 63 | 43 | 66 |
| Kota Ambon | 40 | 58 | 47 | 68 | 46 | 67 |

Catatan/Note: ^xAngka Sementara/Preliminary Figures

Sumber/Source: BPS, Statistik Pertanian Hortikultura SPH-SBS/BPS-Statistics Indonesia, Agricultural Statistic for Horticulture SPH-SBS

Tabel
Table 5.1.2

Produksi Tanaman Sayuran Menurut Kecamatan dan Jenis Tanaman (ton) di Kota Ambon, 2019 dan 2020
Production of Vegetables by Subdistrict and Kind of Plant (ton) in Ambon Municipality, 2019 and 2020

| Kecamatan Subdistrict | Bawang Merah/Shallot | | Cabai Besar Chili/Big Chili | |
|--------------------------|----------------------|-------|--------------------------------|-------|
| | 2019 | 2020* | 2019 | 2020* |
| (1) | (2) | (3) | (4) | (5) |
| Nusaniwe | - | - | - | - |
| Sirimau | - | - | - | - |
| Leitimur Selatan | - | - | - | - |
| Teluk Ambon Baguala | - | - | - | - |
| Teluk Ambon | 21,80 | 72,00 | - | - |
| Kota Ambon | 21,80 | 72,00 | - | - |

Lanjutan Tabel/Continued Table 5.1.2

| Kecamatan Subdistrict | Cabai Rawit/ Chili/Cayenne Pepper | | Kentang/Potato | |
|--------------------------|--------------------------------------|--------------|----------------|-------|
| | 2019 | 2020* | 2019 | 2020* |
| (1) | (6) | (7) | (8) | (9) |
| Nusaniwe | 5,50 | - | - | - |
| Sirimau | - | 63 | - | - |
| Leitimur Selatan | 16,30 | 64 | - | - |
| Teluk Ambon Baguala | 10,80 | 115 | - | - |
| Teluk Ambon | 100,70 | 822 | - | - |
| Kota Ambon | 133,30 | 1 064 | - | - |

Lanjutan Tabel/Continued Table 5.1.2

| Kecamatan Subdistrict | Kubis/ Chinese Cabbage | | Tomat/Tomato | |
|--------------------------|---------------------------|----------|---------------|-----------------|
| | 2019 | 2020* | 2019 | 2020* |
| (1) | (10) | (11) | (12) | (13) |
| Nusaniwe | - | - | 18,80 | - |
| Sirimau | - | - | 24,50 | 76,00 |
| Leitimur Selatan | - | - | 32,10 | 114,00 |
| Teluk Ambon Baguala | - | - | 73,20 | 469,00 |
| Teluk Ambon | 138,60 | - | 433,70 | 7 453,00 |
| Kota Ambon | 138,60 | - | 582,30 | 8 112,00 |

Lanjutan Tabel/Continued Table 5.1.2

| Kecamatan Subdistrict | Bawang Putih Garlic | | Kangkung/ Water Spinach | | Bayam/ Spinach | |
|--------------------------|------------------------|-------------------|----------------------------|-------------------|----------------|-------------------|
| | 2019 | 2020 ^x | 2019 | 2020 ^x | 2019 | 2020 ^x |
| (1) | (16) | (17) | (18) | (19) | (20) | (21) |
| Nusaniwe | - | - | 7,30 | 224,00 | 3,7 | 80,00 |
| Sirimau | - | - | - | - | - | - |
| Leitimur Selatan | - | - | - | - | - | - |
| Teluk Ambon Baguala | - | - | 749,50 | 7 362 ,00 | 207,1 | 2 694,00 |
| Teluk Ambon | - | - | 339,80 | 5 115,00 | 145,6 | 2 459 ,00 |
| Kota Ambon | - | - | 1 096,60 | 12 701 | 356,4 | 5 233,00 |

Catatan/Note: ^xAngka Sementara/Preliminary Figures

Sumber/Source: BPS, Statistik Pertanian Hortikultura SPH-SBS/BPS-Statistics Indonesia, Agricultural Statistic for Horticulture SPH-SBS

Tabel
Table 5.1.3

Luas Panen Tanaman Sayuran dan Buah-Buahan Semusim Menurut Jenis Tanaman (ha) di Kota Ambon, 2017-2020

Harvested Area of Seasonal Vegetables and Fruits by Kind of Plant (ha) in Ambon Municipality, 2017-2020

| Jenis Tanaman Kind of Plants | 2017 | 2018 | 2019 | 2020 ^x |
|---|--------|--------|--------|-------------------|
| (1) | (2) | (3) | (4) | (5) |
| Sayuran/ Vegetables | | | | |
| Bawang Merah/ Shallot | 12,00 | 6,00 | 6,00 | 3,00 |
| Bawang Putih/ Garlic | - | - | - | - |
| Cabai Besar/ Chili (<i>Capsicum Annum</i>) | 3,00 | 2,00 | - | - |
| Cabai Rawit/ Chili (<i>Capsicum Frutescens</i>) | 56,00 | 28,00 | 20,00 | 15,00 |
| Kentang/ Potato | - | - | - | - |
| Kubis/ Cabbage | 11,00 | 12,00 | 19,00 | 46,00 |
| Bayam/ Spinach | 45,00 | 65,00 | 92,00 | 133,00 |
| Buncis/ Green Bean | 12,00 | 28,00 | 40,00 | 58,00 |
| Kacang Panjang/ Yardlong Bean | 37,00 | 42,00 | 47,00 | 68,00 |
| Kangkung/ Kangkong | 121,00 | 155,00 | 147,00 | 166,00 |
| Bawang Daun/ Scallion | 4,00 | 10,00 | 9,00 | 25,00 |
| Ketimun/ Cucumber | 41,00 | 34,00 | 44,00 | 66,00 |
| Labu Siam/ Chayote | 9,00 | 20,00 | 24,00 | 43,00 |
| Petsai/ Chinese Cabbage | 88,00 | 126,00 | 182,00 | 208,00 |
| Terung/ Eggplant | 26,00 | 41,00 | 46,00 | 67,00 |
| Tomat/ Tomato | 35,00 | 29,00 | 47,00 | 64,00 |
| Buah-buahan/ Fruits | | | | |
| Blewah/ Cantaloupe | - | - | - | - |
| Melon/ Melon | - | - | - | - |
| Semangka/ Watermelon | - | - | - | - |

Catatan/Note: ^xAngka Sementara (ASEM)/Preliminary Figures

Sumber/Source: BPS, Statistik Pertanian Hortikultura SPH-SBS/BPS-Statistics Indonesia, Agricultural Statistic for Horticulture SPH-SBS

Tabel 5.1.4 **Produksi Tanaman Sayuran dan Buah-Buahan Semusim Menurut Jenis Tanaman (kuintal) di Kota Ambon, 2017-2020**
Production of Seasonal Vegetables and Fruits by Kind of Plant (quintal) in Ambon Municipality, 2017-2020

| Jenis Tanaman Kind of Plants | 2017 | 2018 | 2019 | 2020* |
|---|----------|-----------|-----------|-----------|
| (1) | (2) | (3) | (4) | (5) |
| Sayuran/ Vegetables | | | | |
| Bawang Merah/ Shallot | 31,50 | 321,00 | 218,00 | 72,00 |
| Bawang Putih/ Garlic | - | - | - | - |
| Cabai Besar/ Chili (<i>Capsicum Annum</i>) | 46,50 | 107,00 | - | - |
| Cabai Rawit/ Chili (<i>Capsicum Frutescens</i>) | 695,00 | 2 153,00 | 1 333,00 | 1 064,00 |
| Kentang/ Potato | - | - | - | - |
| Kubis/ Cabbage | 117,70 | 1 408,00 | 1 386,00 | 3 540,00 |
| Bayam/ Spinach | 247,00 | 2 322,00 | 3 564,00 | 5 233,00 |
| Buncis/ Green Bean | 109,30 | 1 964,00 | 2 894,00 | 3 622,00 |
| Kacang Panjang/ Yardlong Bean | 286,20 | 2 133,00 | 2 723,00 | 4 151,00 |
| Kangkung/ Kangkong | 1 319,00 | 10 195,00 | 10 966,00 | 12 701,00 |
| Bawang Daun/ Scallion | 31,50 | 635,00 | 565,00 | 1 571,00 |
| Ketimun/ Cucumber | 805,40 | 3 857,00 | 5 316,00 | 8 203,00 |
| Labu Siam/ Chayote | 123,00 | 5 306,00 | 6 262,00 | 10 065,00 |
| Petsai/ Chinese Cabbage | 746,90 | 10 038,00 | 15 081,00 | 13 876,00 |
| Terung/ Eggplant | 410,70 | 4 547,00 | 5 222,00 | 8 734,00 |
| Tomat/ Tomato | 564,30 | 3 363,00 | 5 823,00 | 8 112,00 |
| Buah-buahan/ Fruits | | | | |
| Blewah/ Cantaloupe | - | - | - | - |
| Melon/ Melon | - | - | - | - |
| Semangka/ Watermelon | - | - | - | - |

Catatan/Note : Angka Sementara (ASEM)/Preliminary Figures

Sumber/Source: BPS, Statistik Pertanian Hortikultura SPH-SBS/BPS-Statistics Indonesia, Agricultural Statistic for Horticulture SPH-SBS

Tabel
Table 5.1.5

Luas Panen Tanaman Biofarmaka Menurut Kecamatan dan Jenis Tanaman (m²) di Kota Ambon, 2019 dan 2020
Harvested Area of Medicinal Plants by Subdistrict and Kind of Plant (m²) in Ambon Municipality, 2019 and 2020

| Kecamatan Subdistrict | Jahe/Ginger | | Laos/Lengkuas/Galanga | |
|--------------------------|------------------|------------------|-----------------------|------------------|
| | 2019 | 2020* | 2019 | 2020* |
| (1) | (2) | (3) | (4) | (5) |
| Nusaniwe | 1 400,00 | 1 350,00 | 1 925,00 | 2 050,00 |
| Sirimau | 3 550,00 | 3 250,00 | 6 820,00 | 7 020,00 |
| Leitimur Selatan | 800,00 | 1 200,00 | 2 500,00 | 1 900,00 |
| Teluk Ambon Baguala | 2 450,00 | 3 900,00 | 5 300,00 | 13 800,00 |
| Teluk Ambon | 4 100,00 | 10 800,00 | 10 170,00 | 15 670,00 |
| Kota Ambon | 12 300,00 | 20 500,00 | 26 715,00 | 40 440,00 |

Lanjutan Tabel/Continued Table 5.1.5

| Kecamatan Subdistrict | Kencur/East Indian Galangal | | Kunyit/Turmeric | |
|--------------------------|-----------------------------|------------------|------------------|------------------|
| | 2019 | 2020* | 2019 | 2020* |
| (1) | (6) | (7) | (8) | (9) |
| Nusaniwe | 710,00 | 950,00 | 1 425,00 | 1 650,00 |
| Sirimau | 3 200,00 | 2 700,00 | 4 000,00 | 3 500,00 |
| Leitimur Selatan | - | - | 1 130,00 | 1 050,00 |
| Teluk Ambon Baguala | 1 975,00 | 2 625,00 | 2 700,00 | 2 900,00 |
| Teluk Ambon | 5 700,00 | 9 200,00 | 12 675,00 | 14 175,00 |
| Kota Ambon | 11 585,00 | 15 475,00 | 21 930,00 | 23 275,00 |

Catatan/Note: Angka Sementara (ASEM)/Preliminary Figures

Sumber/Source: BPS, Statistik Pertanian Hortikultura SPH-TBF/BPS-Statistics Indonesia, Agricultural Statistic for Horticulture SPH-TBF

Tabel
Table 5.1.6

Produksi Tanaman Biofarmaka Menurut Kecamatan dan Jenis Tanaman (kg) di Kota Ambon, 2019 and 2020
Production of Medicinal Plants by Subdistrict and Kind of Plant (kg) in Ambon Municipality, 2019 and 2020

| Kecamatan Subdistrict | Jahe/Ginger | | Laos/Lengkuas/Galanga | |
|--------------------------|------------------|-------------------|-----------------------|---------------|
| | 2019 | 2020* | 2019 | 2020* |
| (1) | (2) | (3) | (4) | (5) |
| Nusaniwe | 2 850,00 | 2 850 ,00 | 4 838,00 | 4 050 |
| Sirimau | 6 600,00 | 6 450 ,00 | 17 685,00 | 13 020 |
| Leitimur Selatan | 1 500,00 | 2 325 ,00 | 5 400,00 | 4 050 |
| Teluk Ambon Baguala | 5 550,00 | 7 950 ,00 | 10 950,00 | 31 050 |
| Teluk Ambon | 7 500,00 | 22 050 ,00 | 19 020,00 | 31 920 |
| Kota Ambon | 24 000,00 | 41 625 ,00 | 57 893,00 | 84 090 |

Lanjutan Tabel/Continued Table 5.1.6

| Kecamatan Subdistrict | Kencur/East Indian Galangal | | Kunyit/Turmeric | |
|--------------------------|-----------------------------|-------------------|------------------|---------------|
| | 2019 | 2020* | 2019 | 2020* |
| (1) | (6) | (7) | (8) | (9) |
| Nusaniwe | 1 515,00 | 1 650 ,00 | 2 887,00 | 3 300 |
| Sirimau | 6 450,00 | 5 550 ,00 | 7 500,00 | 7 050 |
| Leitimur Selatan | - | - | 2 670,00 | 2 100 |
| Teluk Ambon Baguala | 3 449,00 | 4 873 ,00 | 5 400,00 | 5 700 |
| Teluk Ambon | 10 200,00 | 18 450 ,00 | 26 551,00 | 25 049 |
| Kota Ambon | 21 614,00 | 30 523 ,00 | 45 008,00 | 43 199 |

Catatan/Note: Angka Sementara (ASEM)/Preliminary Figures

Sumber/Source: BPS, Statistik Pertanian Hortikultura SPH-TBF/BPS-Statistics Indonesia, Agricultural Statistic for Horticulture SPH-TBF

Tabel 5.1.7 **Luas Panen Tanaman Biofarmaka Menurut Jenis Tanaman (m²) di Kota Ambon, 2017-2020**
Harvested Area of Medicinal Plants by Kind of Plant (m²) In Ambon Municipality, 2017-2020

| Jenis Tanaman Kind of Plants | 2017 | 2018 | 2019 | 2020* |
|---------------------------------------|----------|-----------|-----------|-----------|
| (1) | (2) | (3) | (4) | (5) |
| Jahe/ <i>Ginger</i> | 4 820,00 | 10 000,00 | 12 300,00 | 20 500,00 |
| Kencur/ <i>East Indian Galangal</i> | 920,00 | 5 690,00 | 11 585,00 | 15 475,00 |
| Kunyit/ <i>Turmeric</i> | 6 430,00 | 15 230,00 | 21 930,00 | 23 275,00 |
| Laos/Lengkuas/ <i>Galanga</i> | 9 635,00 | 19 485,00 | 26 715,00 | 40 440,00 |
| Lempuyang/ <i>Zingiber Aromaticum</i> | - | - | - | - |
| Lidah Buaya/ <i>Oliviera</i> | - | - | - | - |
| Mahkota Dewa/ <i>God's Crown</i> | - | - | - | - |
| Mengkudu/Pace/ <i>Indian Mulberry</i> | - | - | - | - |
| Sambiloto/ <i>King of Bitter</i> | - | - | - | - |
| Temuireng/ <i>Black Turmeric</i> | - | - | - | - |
| Temukunci/ <i>Chinese Keys</i> | - | - | - | - |
| Temulawak/ <i>Java Turmeric</i> | - | - | - | - |

Catatan/Note: Angka Sementara (ASEM)/Preliminary Figures

Sumber/Source: BPS, Statistik Pertanian Hortikultura SPH-TBF/BPS-Statistics Indonesia, Agricultural Statistic for Horticulture SPH-TBF

Tabel 5.1.8 **Produksi Tanaman Biofarmaka Menurut Jenis Tanaman (kg) di Kota Ambon, 2017-2020**
Table 5.1.8 **Production of Medicinal Plants by Kind of Plant (kg) in Ambon Municipality, 2017-2020**

| Jenis Tanaman Kind of Plants | 2017 | 2018 | 2019 | 2020* |
|---------------------------------------|-----------|-----------|-----------|-----------|
| (1) | (2) | (3) | (4) | (5) |
| Jahe/ <i>Ginger</i> | 13 260,00 | 20 375,00 | 24 000,00 | 41 625,00 |
| Kencur/ <i>East Indian Galangal</i> | 1 869,00 | 11 460,00 | 21 614,00 | 30 523,00 |
| Kunyit/ <i>Turmeric</i> | 15 436,00 | 33 630,00 | 45 008,00 | 43 199,00 |
| Laos/Lengkuas/ <i>Galanga</i> | 25 335,00 | 47 110,00 | 57 893,00 | 84 090,00 |
| Lempuyang/ <i>Zingiber Aromaticum</i> | - | - | - | - |
| Lidah Buaya/ <i>Oliviera</i> | - | - | - | - |
| Mahkota Dewa/ <i>God's Crown</i> | - | - | - | - |
| Mengkudu/Pace/ <i>Indian Mulberry</i> | - | - | - | - |
| Sambiloto/ <i>King of Bitter</i> | - | - | - | - |
| Temuireng/ <i>Black Turmeric</i> | - | - | - | - |
| Temukunci/ <i>Chinese Keys</i> | - | - | - | - |
| Temulawak/ <i>Java Turmeric</i> | - | - | - | - |

Catatan/Note: Angka Sementara (ASEM)/Preliminary Figures

Sumber/Sources: BPS, Statistik Pertanian Hortikultura SPH-TBF/BPS-Statistics Indonesia, Agricultural Statistic for Horticulture SPH-TBF

Tabel
Table 5.1.9**Produksi Buah-buahan Menurut Kecamatan dan Jenis
Tanaman (ton) di Kota Ambon, 2019 and 2020**
*Production of Fruits by Subdistrict and Kind of Plant (ton) in
Ambon Municipality, 2019 and 2020*

| Kecamatan Subdistrict | Mangga/Mango | | Durian/Durian | |
|--------------------------|---------------|--------------|---------------|--------------|
| | 2019 | 2020* | 2019 | 2020* |
| (1) | (2) | (3) | (4) | (5) |
| Nusaniwe | 25,50 | 20,0 | 17,50 | 18,0 |
| Sirimau | 22,50 | 20,0 | 55,00 | 33,0 |
| Leitimur Selatan | 19,50 | 15,0 | 55,00 | 48,0 |
| Teluk Ambon Baguala | 43,00 | 74,0 | 25,00 | 18,0 |
| Teluk Ambon | 22,40 | 19,0 | 55,00 | 48,0 |
| Kota Ambon | 132,90 | 148,0 | 207,50 | 165,0 |

Lanjutan Tabel/*Continued Table* 5.1.9

| Kecamatan Subdistrict | Jeruk Siam/Orange/Tangerine | | Pisang/Banana | |
|--------------------------|-----------------------------|-----------|---------------|--------------|
| | 2019 | 2020* | 2019 | 2020* |
| (1) | (6) | (7) | (8) | (9) |
| Nusaniwe | ... | 16 | 64,50 | 20,5 |
| Sirimau | ... | - | 21,40 | 19,0 |
| Leitimur Selatan | ... | - | 72,50 | 25,0 |
| Teluk Ambon Baguala | ... | - | 62,00 | 41,0 |
| Teluk Ambon | ... | - | 77,00 | 64,0 |
| Kota Ambon | ... | 16 | 297,40 | 169,5 |

Lanjutan Tabel/*Continued Table* 5.1.9

| Kecamatan Subdistrict | Pepaya/Papaya | | Salak/SnakeFruit | |
|--------------------------|---------------|-------------|------------------|-------------|
| | 2019 | 2020* | 2019 | 2020* |
| (1) | (10) | (11) | (12) | (13) |
| Nusaniwe | 4,00 | 7,8 | 10,00 | 12,0 |
| Sirimau | 6,40 | 13,6 | 8,50 | 8,0 |
| Leitimur Selatan | 16,80 | 16,8 | 29,00 | 13,5 |
| Teluk Ambon Baguala | 8,20 | 14,6 | 4,20 | 1,7 |
| Teluk Ambon | 7,60 | 16,4 | 2,80 | 1,9 |
| Kota Ambon | 43,00 | 69,2 | 54,50 | 37,1 |

| Kecamatan Subdistrict | Duku/Langsar/Duku | | Nangka/JackFruit | |
|--------------------------|-------------------|--------------|------------------|--------------|
| | 2019 | 2020* | 2019 | 2020* |
| (1) | (10) | (11) | (12) | (13) |
| Nusaniwe | ... | 22,5 | ... | 12,9 |
| Sirimau | ... | 20,0 | ... | 26,4 |
| Leitimur Selatan | ... | 9,0 | ... | 40,0 |
| Teluk Ambon Baguala | ... | 8,0 | ... | 17,0 |
| Teluk Ambon | ... | 90,0 | ... | 37,2 |
| Kota Ambon | ... | 149,5 | ... | 133,5 |

Catatan/Note: Angka Sementara (ASEM)/Preliminary Figures

Sumber/Source: BPS, Statistik Pertanian Hortikultura SPH-TBF/BPS-Statistics Indonesia, Agricultural Statistic for Horticulture SPH-TBF

Tabel
Table 5.1.14

Produksi Buah-Buahan dan Sayuran Tahunan Menurut Jenis Tanaman (Ton) di Kota Ambon, 2017-2020
Production of Annual Fruits and Vegetables by Kind of Plant (ton) in Ambon Municipality, 2017-2020

| Jenis Tanaman Kind of Plants | 2017 | 2018 | 2019 | 2020* |
|--|------|-------|-------|-------|
| (1) | (2) | (3) | (4) | (5) |
| Buah-Buahan/ Fruits: | | | | |
| Durian/ <i>Durian</i> | ... | 219,0 | 207,5 | 165,0 |
| Jeruk Siam/Keprok/ <i>Orange/Tangerine</i> | ... | 5,1 | - | 1,6 |
| Mangga/ <i>Mango</i> | ... | 142,6 | 132,9 | 148,0 |
| Pepaya/ <i>Papaya</i> | ... | 119,2 | 43,0 | 69,2 |
| Pisang/ <i>Banana</i> | ... | 800,3 | 297,4 | 169,5 |
| Salak/ <i>Snakefruit</i> | ... | 66,3 | 54,5 | 37,1 |
| Jambu Biji/ <i>Guava</i> | ... | 45,7 | 24,2 | 23,6 |
| Duku/Langsat/Kokosan/ <i>Duku</i> | ... | 141,0 | 111,5 | 149,5 |
| Nangka/Cempedak/ <i>Jackfruit</i> | ... | 214,3 | 185,1 | 133,5 |
| Nenas/ <i>Pineapple</i> | ... | 14,4 | 16,7 | 11,0 |
| Manggis/ <i>Mangosteen</i> | ... | 65,5 | 46,1 | 36,8 |
| Markisa/Konyal/ <i>Passion fruit</i> | ... | - | - | - |
| Alpukat/ <i>Avocado</i> | ... | 30,1 | 35,4 | 17,6 |
| Jambu Air/ <i>Water Apple</i> | ... | 59,8 | 33,7 | 7,9 |
| Rambutan/ <i>Rambutan</i> | ... | 144,0 | 32,6 | 64,5 |
| Sukun/ <i>Breadfruit</i> | ... | 104,1 | 83,6 | 60,1 |
| Sirsak/ <i>Soursop</i> | ... | 55,4 | 31,2 | 41,7 |
| Sayur-Sayuran/Vegetables | | | | |
| Melinjo/ Gnetum/ <i>Melinjo</i> | ... | 45,1 | 22,7 | 20,5 |
| Petai/ <i>Twisted Cluster Bean</i> | ... | 9,9 | 19,7 | 9,5 |

Catatan/Note: Angka Sementara (ASEM)/Preliminary Figures

Sumber/Source: BPS, Statistik Pertanian Hortikultura SPH-TBF/BPS-Statistics Indonesia, Agricultural Statistic for Horticulture SPH-TBF

Tabel
Table 5.1.15

**Luas Tanam, Luas Panen, Hasil Produksi dan Rata-rata
Produksi Ubi Kayu di Kota Ambon Menurut Kecamatan,
2020**
*Cultivated Area, Harvested Area, Production and Yield Rate
of Cassava in Ambon Municipality by Subdistrict, 2020*

| Kecamatan Subdistrict | Luas Tanam Cultivated Area (Ha) | Luas Panen Harvested Area (Ha) | Produksi Production (Ton) | Rata-rata Produksi Yield Rate (Ton/Ha) |
|----------------------------------|--|---|--|---|
| (1) | (2) | (3) | (4) | (5) |
| Nusaniwe | 18,04 | 11,10 | 211,00 | 19,01 |
| Sirimau | 53,72 | 34,96 | 662,98 | 18,96 |
| Leitimur Selatan | 17,28 | 11,25 | 236,25 | 21,00 |
| T. A. Baguala | 31,59 | 21,40 | 409,10 | 19,11 |
| Teluk Ambon | 12,84 | 8,88 | 174,48 | 19,64 |
| Kota Ambon | 133,47 | 87,64 | 1 693,81 | 19,54 |

Sumber/Source: Dinas Pertanian dan Ketahanan Pangan Kota Ambon/ *Ambon Municipality Agriculture and Food Security Service*

Tabel
Table 5.1.16

**Luas Tanam, Luas Panen, Hasil Produksi dan Rata-rata
Produksi Ubi Jalar di Kota Ambon Menurut Kecamatan,
2020**
*Cultivated Area, Harvested Area, Production and Yield Rate
of Sweet Potatoes in Ambon Municipality by Subdistrict,
2020*

| Kecamatan Subdistrict | Luas Tanam Cultivated Area (Ha) | Luas Panen Harvested Area (Ha) | Produksi Production (Ton) | Rata-rata Produksi Yield Rate (Ton/Ha) |
|--------------------------|--|---|---------------------------------|--|
| (1) | (2) | (3) | (4) | (5) |
| Nusaniwe | 0,92 | 0,42 | 2,53 | 6,02 |
| Sirimau | 0,08 | - | - | - |
| Leitimur Selatan | - | - | - | - |
| T. A. Baguala | - | - | - | - |
| Teluk Ambon | 1,00 | 0,79 | 6,72 | 8,50 |
| Kota Ambon | 2,00 | 1,21 | 9,25 | 14,52 |

Catatan/Note : 1. Data Kecamatan merupakan data pembulatan/ Subdistrict data is rounding data

2. Data jumlah merupakan data sebelum pembulatan/ Total data is data before rounding

Sumber/Source: Dinas Pertanian dan Ketahanan Pangan Kota Ambon/ Ambon Municipality Agriculture and Food Security Service

Tabel
Table 5.1.17

Luas Tanam, Luas Panen, Hasil Produksi dan Rata-rata Produksi Kacang Tanah di Kota Ambon Menurut Kecamatan, 2020
Cultivated Area, Harvested Area, Production and Yield Rate of Peanuts in Ambon Municipality by Subdistrict, 2020

| Kecamatan Subdistrict | Luas Tanam Cultivated Area (Ha) | Luas Panen Harvested Area (Ha) | Produksi Production (Ton) | Rata-rata Produksi Yield Rate (Ton/Ha) |
|--------------------------|--|---|---------------------------------|--|
| (1) | (2) | (3) | (4) | (5) |
| Nusaniwe | - | - | - | - |
| Sirimau | - | - | - | - |
| Leitimur Selatan | 1 | 1 | 4 | 5,05 |
| T. A. Baguala | - | - | - | - |
| Teluk Ambon | - | - | - | - |
| Kota Ambon | 1 | 1 | 4 | 5,05 |

Sumber/Source: Dinas Pertanian dan Ketahanan Pangan Kota Ambon/ Ambon Municipality Agriculture and Food Security Service

Tabel
Table 5.1.18**Luas Tanam, Luas Panen, Hasil Produksi dan Rata-rata
Produksi Jagung di Kota Ambon Menurut Kecamatan,
2020**
*Cultivated Area, Harvested Area, Production and Yield Rate
of Maize in Ambon Municipality by Subdistrict, 2020*

| Kecamatan Subdistrict | Luas Tanam Cultivated Area (Ha) | Luas Panen Harvested Area (Ha) | Produksi Production (Ton) | Rata-rata Produksi Yield Rate (Ton/Ha) |
|--------------------------|--|---|---------------------------------|--|
| (1) | (2) | (3) | (4) | (5) |
| Nusaniwe | 0,83 | - | - | - |
| Sirimau | 0,93 | - | - | - |
| Leitimur Selatan | 0,14 | - | - | - |
| T. A. Baguala | 13,69 | - | - | - |
| Teluk Ambon | 1,62 | - | - | - |
| Kota Ambon | 17,21 | - | - | - |

Catatan/Note : 1. Data Kecamatan merupakan data pembulatan/ Subdistrict data is rounding data

Sumber/Source: Dinas Pertanian dan Ketahanan Pangan Kota Ambon/ Ambon Municipality Agriculture and Food Security Service

**5.2 PERKEBUNAN
ESTATE CROPS**

Tabel 5.2.1 Luas Areal Tanaman Perkebunan Menurut Kecamatan dan Jenis Tanaman (ha) di Kota Ambon, 2019 dan 2020
Table 5.2.1 Planted Area of Estate Crops by Subdistrict and Type of Crops (ha) in Ambon Municipality, 2019 dan 2020

| Kecamatan Subdistrict | Cengkeh/Clove | | Kelapa/Coconut | |
|--------------------------|---------------|--------------|----------------|--------------|
| | 2019 | 2020 | 2019 | 2020 |
| (1) | (2) | (3) | (4) | (5) |
| Nusaniwe | 550 | 580 | 1 280 | 1 280 |
| Sirimau | 189 | 177 | 185 | 185 |
| Leitimur Selatan | 404 | 410 | 228 | 215 |
| Teluk Ambon Baguala | 222 | 240 | 145 | 143 |
| Teluk Ambon | 330 | 362 | 528 | 528 |
| Kota Ambon | 1 695 | 1 769 | 2 366 | 2 351 |

Lanjutan Tabel/*Continued Table* 5.2.1

| Kecamatan Subdistrict | Pala/ Nutmeg | | Jambu Mete/ Cashew | |
|--------------------------|--------------|--------------|--------------------|-----------|
| | 2019 | 2020 | 2019 | 2020 |
| (1) | (6) | (7) | (8) | (9) |
| Nusaniwe | 586 | 582 | 11 | 9 |
| Sirimau | 264 | 263 | 10 | 9 |
| Leitimur Selatan | 545 | 535 | 6 | 6 |
| Teluk Ambon Baguala | 158 | 160 | 5 | 5 |
| Teluk Ambon | 490 | 490 | 13 | 10 |
| Kota Ambon | 2 043 | 2 030 | 45 | 39 |

Lanjutan Tabel/*Continued Table 5.2.1*

| Kecamatan Subdistrict | Kakao/Cocoa | | Kopi/Coffee | |
|--------------------------|-------------|-----------|-------------|----------|
| | 2019 | 2020 | 2019 | 2020 |
| (1) | (10) | (11) | (12) | (13) |
| Nusaniwe | 33 | 32,5 | - | - |
| Sirimau | 15 | 13 | - | - |
| Leitimur Selatan | 42 | 40 | - | - |
| Teluk Ambon Baguala | 11 | 9 | - | - |
| Teluk Ambon | 90 | 75 | - | - |
| Kota Ambon | 191 | 55 | - | - |

Sumber/Source: Dinas Pertanian dan Ketahanan Pangan Kota Ambon/ *Ambon Municipality Agriculture and Food Security Service*

Tabel
Table 5.2.2

**Produksi Perkebunan Menurut Kecamatan dan Jenis
Tanaman (ton) di Kota Ambon, 2019 dan 2020**
*Production of Estate by Subdistrict and Type of Crops (ton)
in Ambon Municipality, 2019 and 2020*

| Kecamatan Subdistrict | Cengkeh/Clove | | Kelapa/Coconut | |
|--------------------------|---------------|---------------|----------------|---------------|
| | 2019 | 2020 | 2019 | 2020 |
| (1) | (2) | (3) | (4) | (5) |
| Nusaniwe | 139,20 | 144,00 | 420,00 | 408,00 |
| Sirimau | 46,00 | 36,00 | 59,50 | 49,00 |
| Leitimur Selatan | 77,28 | 79,80 | 82,41 | 80,40 |
| Teluk Ambon Baguala | 61,60 | 67,20 | 60,72 | 60,72 |
| Teluk Ambon | 65,60 | 58,22 | 165,60 | 165,60 |
| Kota Ambon | 389,68 | 385,22 | 788,23 | 763,72 |

Lanjutan Tabel/Continued Table 5.2.2

| Kecamatan Subdistrict | Pala/ Nutmeg | | Jambu Mete/ Cashew | |
|--------------------------|---------------|---------------|--------------------|--------------|
| | 2019 | 2020 | 2019 | 2020 |
| (1) | (6) | (7) | (8) | (9) |
| Nusaniwe | 170,00 | 163,20 | 4,80 | 3,60 |
| Sirimau | 61,20 | 57,80 | 2,20 | 2,20 |
| Leitimur Selatan | 136,00 | 136,00 | 1,80 | 1,80 |
| Teluk Ambon Baguala | 40,80 | 34,00 | 2,00 | 2,00 |
| Teluk Ambon | 108,80 | 108,80 | 7,80 | 6,50 |
| Kota Ambon | 516,80 | 499,80 | 18,60 | 16,10 |

Lanjutan Tabel/*Continued Table 5.2.2*

| Kecamatan Subdistrict | Kakao/Cocoa | | Kopi/Coffee | |
|--------------------------|--------------|--------------|-------------|------|
| | 2019 | 2020 | 2019 | 2020 |
| (1) | (10) | (11) | (12) | (13) |
| Nusaniwe | 18,60 | 15,60 | - | - |
| Sirimau | 10,80 | 7,20 | - | - |
| Leitimur Selatan | 26,40 | 24,00 | - | - |
| Teluk Ambon Baguala | 6,00 | 3,60 | - | - |
| Teluk Ambon | 36,00 | 30,00 | - | - |
| Kota Ambon | 97,80 | 80,40 | - | - |

Sumber/Source: Dinas Pertanian dan Ketahanan Pangan Kota Ambon/ *Ambon Municipality Agriculture and Food Security Service*

**5.3 PETERNAKAN DAN PERIKANAN
LIVESTOCK AND FISHERIES**

Tabel 5.3.1 **Populasi, Jumlah Pemotongan Hewan, Jumlah Produksi Daging, Perkembangan Nilai Produksi, dan Jumlah Impor Hewan Ternak, Menurut Jenis Hewan Ternak di Kota Ambon, 2020**
Population, Number of Slaughterhouses, Number of Meat Production, Development of Production Value, and Number of Imported Livestock, by Type of Livestock in Ambon Municipality, 2020

| Hewan Ternak Livestock | Populasi Ternak Livestock Population ¹ | Pemotongan Hewan Ternak Livestock Slaughtered ¹ | Produksi Daging Production of Meat (Kg/Kgs) | Nilai Produksi Daging the value of meat production ² | Jumlah Import Amount Imported ¹ |
|------------------------------------|---|---|---|---|---|
| (1) | (2) | (3) | (4) | (5) | (6) |
| Sapi/Cow | 2 087 | 2 855 | 283 920,6 | 199 880,00 | - |
| Kerbau/ Buffalo | - | 109 | 2 450,00 | 1 750,00 | - |
| Kambing/Goat | 783 | 508 | 162,00 | 129,00 | - |
| Babi/Pig | 1 013 | 2 263 | 104 321,00 | 103 491,00 | - |
| Itik/Duck | 1 231 | 603 | 691 ,00 | 661,00 | - |
| Ayam Ras/ Purebred Chicken | 110 200 | 111 000 | 173 330,00 | 169 123,00 | - |
| Ayam Buras/ free- range chicken | 29 243 | 14 127 | 71 621,00 | 841 909,00 | - |

¹ : Jumlah masing-masing hewan ternak / The number of each Livestock

² : Dalam 000 Rupiah/ In 000 Rupiah

Sumber/Source: Dinas Pertanian dan Ketahanan Pangan Kota Ambon/ Ambon Municipality Agriculture and Food Security Departement

Tabel
Table 5.3.2**Jumlah Rumah Tangga Perikanan (RTP) dan Perahu Tanpa Motor di Kota Ambon, 2016 – 2020**
Number of Fishery Households (FHH) and Motorless Fishing-Boats in Ambon Municipality, 2016 – 2020

| Tahun Year | Rumah Tangga Perikanan/ Number of Fishery Households | Perahu Nelayan Menurut Ukuran Size of Fishing-Boat | | | Jumlah Total |
|---------------|--|---|------------------|----------------|-----------------|
| | | Kecil Small | Sedang Medium | Besar Large | |
| (1) | (2) | (3) | (4) | (5) | (6) |
| 2016 | 3 480 | 1 495 | 375 | 110 | 1 980 |
| 2017 | 3 480 | 1 563 | 396 | 110 | 2 069 |
| 2018 | 3 488 | 1 565 | 399 | 113 | 2 077 |
| 2019 | 3 820 | 1 758 | 541 | 174 | 2 473 |
| 2020 | 3 815 | 1 758 | 541 | 174 | 2 473 |

Sumber/Source: Dinas Perikanan Kota Ambon/Official of Fisheries, Ambon Municipality

Tabel 5.3.3 **Jumlah Perahu Kapal Penangkapan Ikan pada Pusat Pendaratan di Kota Ambon, 2016 – 2020**
Number of Fishing-Boats in Landing Ports of Ambon Municipality, 2016 – 2020

| Tahun Year | Jukung (Perahu Semang) Outrigger | Perahu Papan (Arumbai) Arumbai | Motor Tempel Out Board Motor | Kapal Motor In Board Motor | Jumlah Total |
|---------------|---|---|---------------------------------------|-------------------------------------|-----------------|
| (1) | (2) | (3) | (4) | (5) | (6) |
| 2016 | 1 311 | 70 | 667 | 45 | 2 093 |
| 2017 | 1 375 | 70 | 688 | 45 | 2 178 |
| 2018 | 1 375 | 70 | 791 | 45 | 2 281 |
| 2019 | 1 328 | 213 | 770 | 174 | 2 485 |
| 2020 | 1 328 | 231 | 770 | 174 | 2 485 |

Sumber/Source: Dinas Perikanan Kota Ambon/Official of Fisheries, Ambon Municipality

Tabel 5.3.4 Jumlah Alat Penangkapan Ikan Menurut Jenisnya di Kota Ambon, 2016 – 2020
Number of Fishing-Boats in Landing Ports of Ambon Municipality, 2016 – 2020

| Tahun Year | Pukat Pantai Beach Dragnet | Pukat Cincin Ring Dragnet | Jaring Insang Gillnet | Jaring Angkat Lift net | Huhate Pole & Line | Pancing Tunda Jigger | Jala, Bubu, Serok, dll Handline |
|---------------|----------------------------------|---------------------------------|--------------------------|---------------------------|--------------------------|-------------------------|---------------------------------------|
| (1) | (2) | (3) | (4) | (5) | (6) | (7) | (8) |
| 2016 | 17 | 79 | 352 | 494 | 27 | 345 | 2 278 |
| 2017 | 17 | 79 | 416 | 494 | 27 | 366 | 2 278 |
| 2018 | 18 | 83 | 420 | 502 | 45 | 372 | 2 278 |
| 2019 | 17 | 89 | 627 | 509 | 541 | 330 | 1 758 |
| 2020 | 17 | 89 | 627 | 509 | 541 | 361 | 1 832 |

Sumber/Source: Dinas Perikanan Kota Ambon/Official of Fisheries, Ambon Municipality

Tabel
Table 5.3.5

**Volume dan Nilai Produksi Ikan Segar di Tempat
Pelelangan Ikan di Kota Ambon, 2020**
*Volume and Production Value of Fresh Fish at Public Fish
Auction Place Ambon Municipality, 2020*

| Jenis Ikan <i>Fish Species</i> | Volume Pemasaran Ikan Segar Melalui Tempat Pelelangan Ikan (Ton) <i>Volume of Fresh Fish Marketed at Public Fish Auction Place (Ton)</i> | Nilai Produksi Ikan Segar Melalui Tempat Pelelangan Ikan¹ <i>Production Value of Fresh Fish Marketed at Public Fish Auction Place¹</i> |
|--|--|--|
| (1) | (2) | (3) |
| Ikan Cakalang/Skipjack | 1 501 659 | 27 029 862 |
| Kembung/Rastrelliger | 867 749 | 18 222 729 |
| Julung/Garfish | ... | ... |
| Tongkol/Scombridae | 910 146 | 11 831 898 |
| Layang/Decapterus | 218 108 | 3 707 836 |
| Selar/Trevaillies | 63 325 | 1 076 525 |
| Lain-Lain/Others | ... | ... |
| Jumlah/Total | 3 560 987 | 61 867 850 |

Catatan/Note: ¹ Dalam 000 Rupiah/ In 000 Rupiah

Sumber/Source: Dinas Perikanan Kota Ambon/Official of Fisheries, Ambon Municipality

Tabel 5.3.6 **Produksi dan Nilai Produksi Perikanan di Kota Ambon Menurut Kecamatan, 2020**
Table 5.3.6 **Fishery Production and Value by Subdistricts in Ambon Municipality, 2020**

| Kecamatan Subdistrict | Produksi Production (Ton) | Nilai Value (000 Rp) |
|--------------------------|---------------------------------|----------------------------|
| (1) | (2) | (3) |
| Nusaniwe | 9 919,21 | 1 112 935 |
| Sirimau | 2 369,68 | 265 878 |
| Leitimur Selatan | 2 721,94 | 305 402 |
| Teluk Ambon Baguala | 6 354,55 | 712 981 |
| Teluk Ambon | 3 811,55 | 427 656 |
| Kota Ambon | 25 176,93 | 2 824 852 |

Sumber/Source: Dinas Perikanan Kota Ambon/Official of Fisheries, Ambon Municipality

BAB VI CHAPTER VI

INDUSTRI, PERTAMBANGAN, DAN ENERGI INDUSTRY, MINING, AND ENERGY



Pangan/Food

1570

**Jumlah Industri yang Terdaftar di Kota Ambon
Number of Registered Industries in Ambon City**



Kerajinan Umum/Crafts

152



Sandang/Textile

72



Kimia & Bahan Bangunan
Chemical and Construction
Material Industry

579



Logam dan Elektronika
Metal & Electronics

1323

Industri

PENJELASAN TEKNIS

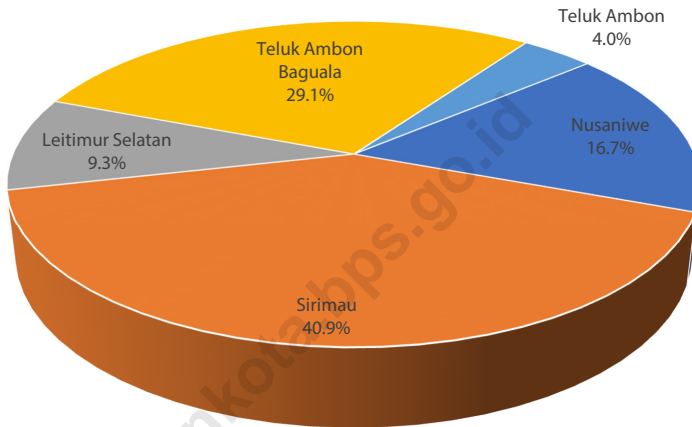
1. **Kapasitas listrik terpasang** adalah total kapasitas dari seluruh mesin pembangkit listrik yang dioperasikan.
2. **Listrik yang dibangkitkan** adalah jumlah listrik yang dibangkitkan oleh seluruh mesin pembangkit listrik dan dinyatakan dalam satuan dasar Watt hours.
3. **Jumlah listrik/gas/air bersih yang terjual/ didistribusikan** adalah banyaknya listrik/gas/air bersih yang disalurkan kepada para pelanggan.
4. **Kapasitas produksi potensial** adalah hubungan antara output yang sebenarnya diproduksi dengan peralatan yang terpasang dan potensi output yang dapat diproduksi dengan peralatan terpasang tersebut, jika kapasitas sepenuhnya digunakan.
5. **Volume air bersih yang disalurkan** adalah banyaknya air bersih yang disalurkan oleh perusahaan air bersih (dalam satuan m³). Semakin besar volume air bersih yang disalurkan maka akan semakin terpenuhi kebutuhan konsumen akan air bersih.

TECHNICAL NOTES

1. **Installed electricity capacity** is the total capacity of all operated power plants machines.
2. **Electricity generated** is the amount of electricity generated by all power plant engine in Watt hours standard unit.
3. **Sold/distributed electricity/gas/ cleaned water** is total electricity/ gas/cleaned water distributed to customers.
4. **Potential capacity production** is relationship between output that is actually produced with the installed equipment, and the potential output which could be produced with it, if capacity was fully used.
5. **Volume of water distributed** is the amount of water that can be distributed by the water company (in units of m³). The greater the volume of water distributed it will be increasingly fulfilled the needs of consumers for clean water.

Gambar 6.1
Figures

Persentase Jumlah Pelanggan Listrik Menurut Kecamatan di Kota Ambon, 2020
Percentage Number of Electricity Customers by Subdistrict in Ambon Municipality, 2020



Sumber/Source: PT. PLN (Persero) Wilayah Maluku & Maluku Utara/State Electricity Company, Maluku & Maluku Utara Region

Tabel
Table 6.1**Daya Terpasang, Produksi, dan Distribusi Listrik PT. PLN (Persero) pada Cabang/Ranting PLN Menurut Kecamatan di Kota Ambon, 2020*****Installed Electricity Power, Production, and Distribution of PT. PLN (Persero) at PLN Branch by Subdistrict in Ambon Municipality, 2020***

| Kecamatan Subdistrict | Daya Terpasang Installed Electricity Power (KW) | Produksi Listrik Electricity Production (KWh) | Listrik Terjual Electricity Sold (KWh) | Dipakai Sendiri Own Used (KWh) | Susut/ Hilang Shrinkage/ Lost (KWh) |
|--------------------------|--|---|--|--|---|
| (1) | (2) | (3) | (4) | (5) | (6) |
| Nusaniwe | ... | ... | 55 885 405 | 534 010 | 5 172 480 |
| Sirimau | ... | ... | 136 536 069 | 1 304 662 | 12 637 112 |
| Leitimur Selatan | ... | ... | 31 132 925 | 297 489 | 2 881 512 |
| Teluk Ambon Baguala | ... | ... | 97 103 390 | 927 865 | 8 987 416 |
| Teluk Ambon | ... | ... | 13 435 825 | 128 385 | 1 243 554 |
| Ambon | 134 820 | 373 609 166 | 334 093 614 | 3 192 411 | 30 922 074 |

Sumber/Source: PT. PLN (Persero) Wilayah Maluku & Maluku Utara/State Electricity Company, Maluku & Maluku Utara Region

Tabel
Table 6.2**Jumlah Pelanggan Listrik Menurut Kecamatan di Kota Ambon, 2016–2020**
Number of Electricity Customers by Subdistrict in Ambon Municipality, 2016–2020

| Kecamatan Subdistrict | 2016 | 2017 | 2018 | 2019 | 2020 |
|----------------------------------|---------------|---------------|---------------|---------------|----------------|
| (1) | (2) | (3) | (4) | (5) | (6) |
| Nusaniwe | 14 502 | 14 894 | 15 821 | 16 405 | 17 057 |
| Sirimau | 35 206 | 39 094 | 37 864 | 39 624 | 41 673 |
| Leitimur Selatan | 3 904 | 3 626 | 3 512 | 3 675 | 9 502 |
| Teluk Ambon Baguala | 24 534 | 22 786 | 27 525 | 29 194 | 29 637 |
| Teluk Ambon | 7 145 | 6 636 | 8 016 | 8 502 | 4 101 |
| Ambon | 85 291 | 87 036 | 92 738 | 97 400 | 101 970 |

Sumber/Source: PT. PLN (Persero) Wilayah Maluku & Maluku Utara/State Electricity Company, Maluku & Maluku Utara Region

Tabel 6.3
Table

Jumlah Pelanggan dan Air yang Disalurkan Menurut Kecamatan di Kota Ambon, 2020
Number of Customers and Distributed Water by Subdistrict in Ambon Municipality, 2020

| Kecamatan Subdistrict | Pelanggan Number of Customers | Air Disalurkan Distributed Water (m ³) | Nilai Value (Rupiah) |
|--------------------------|-------------------------------------|--|----------------------------|
| (1) | (2) | (3) | (4) |
| Nusaniwe | ... | ... | ... |
| Sirimau | ... | ... | ... |
| Leitimur Selatan | ... | ... | ... |
| Teluk Ambon Baguala | ... | ... | ... |
| Teluk Ambon | ... | ... | ... |
| Ambon | 12 505 | 1 781 780 | 13 035 778 400 |

Sumber/Source: Perusahaan Daerah Air Minum Kota Ambon/Water Supply Region Company of Ambon Municipality

Tabel 6.4 Jumlah Pelanggan, Uang Masuk dan Jumlah Air yang Disalurkan oleh PDAM Kota Ambon Menurut Jenis Konsumen, 2020
Number of Customers, Income and Volume of Water Distributed by Water Supply Regional Company of Ambon Municipality by Type of Customer, 2020

| <i>Jenis Konsumen Customer Type</i> | <i>Jumlah Pelanggan Number of Customer</i> | <i>Uang Masuk Income (Rupiah)</i> | <i>Banyaknya Air Minum yang Disalurkan Number of Water Distributed (M³)</i> |
|---|--|---|--|
| (1) | (2) | (3) | (4) |
| <i>Sosial/Social</i> | 315 | | |
| <i>Umum/Public</i> | 201 | ... | ... |
| <i>Khusus/Special</i> | 114 | ... | ... |
| <i>Non Niaga/Non Commerce</i> | 11 795 | ... | ... |
| <i>Rumah Tangga/Household</i> | 11716 | ... | ... |
| <i>Instansi Pemerintah/Government</i> | 79 | ... | ... |
| <i>Niaga/Commerce</i> | 390 | ... | ... |
| <i>Kecil/Small Commerce</i> | 380 | ... | ... |
| <i>Besar/Big Commerce</i> | 10 | ... | ... |
| <i>Industri/Industry</i> | 1 | ... | ... |
| <i>Kecil/Small Industry</i> | - | ... | ... |
| <i>Besar/Big Industry</i> | 1 | ... | ... |
| <i>Khusus/Special</i> | 4 | ... | ... |
| <i>Pelabuhan/Porting</i> | ... | ... | ... |
| <i>Pertamina</i> | ... | ... | ... |
| <i>Citra Land</i> | ... | ... | ... |

Lanjutan Tabel/*Continued Table 6.4*

| <i>Jenis Konsumen Customer Type</i> | <i>Jumlah Pelanggan Number of Customer</i> | <i>Uang Masuk Income (Rupiah)</i> | <i>Banyaknya Air Minum yang Disalurkan Number of Water Distributed (M3)</i> |
|---|--|---|---|
| (1) | (2) | (3) | (4) |
| Mobil Tangki | ... | ... | ... |
| Jumlah/ Total | 12 331 | 13 035 778 400 | 1 781 780 |

Sumber/*Source* :Perusahaan Daerah Air Minum Kota Ambon/*Water Supply Region Company of Ambon Municipality*

Tabel
Table**6.5****Jumlah Industri Pangan Formal yang Terdaftar di Kota Ambon Menurut Kecamatan, 2020**
Number of Registered Formal Food Industry in Ambon Municipality by Subdistrict, 2020

| Kecamatan Subdistrict | Perusahaan Number of Company | Tenaga Kerja Number of Worker | Investasi Investment (000 Rp) |
|----------------------------------|---|--|--|
| (1) | (2) | (3) | (4) |
| Nusaniwe | 173 | 436 | 2 464 080,50 |
| Sirimau | 952 | 2 202 | 25 160 000,00 |
| Leitimur Selatan | 86 | 100 | 1 765 500,00 |
| Teluk Ambon Baguala | 218 | 428 | 20 000,00 |
| Teluk Ambon | 141 | 356 | 6 697 500,00 |
| Ambon | 1 570 | 3 522 | 36 107 080,50 |

Sumber/Source: Dinas Perdagangan dan Perindustrian Kota Ambon/Official of Trade and Industry, Ambon Municipality

Tabel
Table**6.6****Jumlah Industri Sandang Formal yang Terdaftar di Kota Ambon Menurut Kecamatan, 2020**
Number of Registered Formal Textile Industry in Ambon Municipality by Subdistrict, 2020

| Kecamatan Subdistrict | Perusahaan Number of Company | Tenaga Kerja Number of Worker | Investasi Investment (000 Rp) |
|----------------------------------|---|--|--|
| (1) | (2) | (3) | (4) |
| Nusaniwe | 14 | 42 | 415 000 |
| Sirimau | 51 | 130 | 494 150 |
| Leitimur Selatan | - | - | - |
| Teluk Ambon Baguala | 6 | 11 | 95 000 |
| Teluk Ambon | 1 | 4 | 7 000 |
| Ambon | 72 | 187 | 1 011 150 |

Sumber/Source: Dinas Perdagangan dan Perindustrian Kota Ambon/Official of Trade and Industry, Ambon Municipality

Tabel
Table 6.7**Jumlah Industri Industri Logam dan Elektronika Formal yang Terdaftar di Kota Ambon Menurut Kecamatan, 2020**
Number of Registered Formal Metal and Electronic Industry in Ambon Municipality by Subdistrict, 2020

| Kecamatan Subdistrict | Perusahaan Number of Company | Tenaga Kerja Number of Worker | Investasi Investment (000 Rp) |
|----------------------------------|---|--|--|
| (1) | (2) | (3) | (4) |
| Nusaniwe | 125 | 202 | 6 705 850 |
| Sirimau | 523 | 1 200 | 15 054 000 |
| Leitimur Selatan | 25 | 30 | 15 000 |
| Teluk Ambon Baguala | 450 | 723 | 11 172 655 |
| Teluk Ambon | 200 | 320 | 353 000 |
| Ambon | 1 323 | 2 475 | 33 300 505 |

Sumber/Source: Dinas Perdagangan dan Perindustrian Kota Ambon/Official of Trade and Industry, Ambon Municipality

Tabel
Table 6.8**Jumlah Industri Kerajinan Umum Formal yang Terdaftar
di Kota Ambon Menurut Kecamatan, 2020**
**Number of Registered Formal General Crafting Industry in
Ambon Municipality by Subdistrict, 2020**

| Kecamatan Subdistrict | Perusahaan Number of Company | Tenaga Kerja Number of Worker | Investasi Investment (000 Rp) |
|----------------------------------|---|--|--|
| (1) | (2) | (3) | (4) |
| Nusaniwe | 19 | 31 | 655 500 |
| Sirimau | 115 | 355 | 4 292 500 |
| Leitimur Selatan | - | - | - |
| Teluk Ambon Baguala | 14 | 24 | 145 000 |
| Teluk Ambon | 4 | 8 | 225 000 |
| Ambon | 152 | 418 | 5 318 000 |

Sumber/Source: Dinas Perdagangan dan Perindustrian Kota Ambon/Official of Trade and Industry, Ambon Municipality

Tabel 6.9 Jumlah Industri Kimia dan Bahan Bangunan Formal yang Terdaftar di Kota Ambon Menurut Kecamatan, 2020
Number of Registered Formal Chemical and Construction Material Industry in Ambon Municipality by Subdistrict, 2020

| Kecamatan Subdistrict | Perusahaan Number of Company | Tenaga Kerja Number of Worker | Investasi Investment (000 Rp) |
|--------------------------|---------------------------------|-------------------------------------|-------------------------------------|
| (1) | (2) | (3) | (4) |
| Nusaniwe | 319 | 758 | 3 627 500 |
| Sirimau | 185 | 610 | 12 660 600 |
| Leitimur Selatan | 5 | 7 | 135 000 |
| Teluk Ambon Baguala | 33 | 128 | 985 822 |
| Teluk Ambon | 37 | 52 | 920 450 |
| Ambon | 579 | 1 555 | 18 329 372 |

Sumber/Source: Dinas Perdagangan dan Perindustrian Kota Ambon/Official of Trade and Industry, Ambon Municipality



BAB VII CHAPTER VII PARIWISATA TOURISM



PENJELASAN TEKNIS

1. **Konsep dan definisi pariwisata** mengikuti rekomendasi United Nations World Tourism Organization (UNWTO).
2. **Wisatawan mancanegara (wisman)** ialah setiap orang yang melakukan perjalanan ke suatu negara di luar negara tempat tinggalnya, kurang dari satu tahun, didorong oleh suatu tujuan utama (bisnis, berlibur, atau tujuan pribadi lainnya), selain untuk bekerja dengan penduduk negara yang dikunjungi
3. **Paspor** adalah dokumen resmi yang dikeluarkan oleh pejabat yang berwenang dari suatu negara yang memuat identitas pemegangnya dan berlaku untuk melakukan perjalanan antar negara.

TECHNICAL NOTES

1. **The concept and definition of tourism** refers to the recommendations of the United Nations World Tourism Organization (UNWTO).
2. **An International Visitor** is any person taking a trip to a main destination outside his/her usual environment, for less than a year, for any main purpose (business, leisure or other personal purpose) other than to be employed by a resident entity in the country visited.
3. **A passport** is an official document issued by an authorized official from a country that contains the identity of the holder and is valid for traveling between countries.

Tabel 7.1 Jumlah Rumah Makan/Restoran Menurut Kecamatan di Kota Ambon, 2017–2020
Number of Restaurants by Subdistrict in Ambon Municipality, 2017–2020

| Kecamatan Subdistrict | 2017 | 2018 | 2019 | 2020 |
|--------------------------|------------|-----------|------|------|
| (1) | (2) | (3) | (4) | (5) |
| Nusaniwe | ... | ... | ... | ... |
| Sirimau | ... | ... | ... | ... |
| Leitimur Selatan | ... | ... | ... | ... |
| Teluk Ambon Baguala | ... | ... | ... | ... |
| Teluk Ambon | ... | ... | ... | ... |
| Ambon | 137 | 59 | ... | ... |

Sumber/Source: Dinas Perindustrian dan Perdagangan Kota Ambon/ Ambon Municipality Industry and Trade Office

Tabel
Table 7.2

Jumlah Obyek Wisata di Kota Ambon Menurut Kecamatan dan Jenis, 2020
Number of Tourism Objects in Ambon Municipality by Subdistrict and Type, 2020

| Kecamatan Subdistrict | Obyek Wisata/Tourism Object | | |
|--------------------------|--|--|--|
| | Lokasi/Location | Nama/Name | Jenis/Type |
| (1) | (2) | (3) | (4) |
| Nusaniwe | Desa Amahusu Village of Amahusu | Pantai Amahusu / <i>Amahusu Beach</i> | Pantai / <i>Beach</i> |
| | | Taman laut Amahusu/ <i>Amahusu Sea Park</i> | Taman Laut/ <i>Sea Park</i> |
| | | Pantai Batu Capeu/ <i>Batu Capeu Beach</i> | Pantai ^{1)&3)} / <i>Beach</i> |
| | | Taman Laut Batu Capeo/ <i>Batu Capeo Sea Park</i> | Taman Laut ¹⁾ / <i>Sea Park</i> |
| | | Darwin-Ambon Yacht Race | Olahraga Laut/ <i>Sea Sport</i> |
| | Desa Nusaniwe Village of Nusaniwe | Pantai Air Louw-Pintu Kota <i>Pintu Kota-Air Louw Beach</i> | Pantai ³⁾ / <i>Beach</i> |
| | | Taman Laut Eri/ <i>Eri Sea Park</i> | Taman Laut/ <i>Sea Park</i> |
| | | Taman Laut Air Louw/ <i>Air Louw Sea Park</i> | Taman Laut/ <i>Sea Park</i> |
| | | Pantai Felawatu/ <i>Felawatu Beach</i> | Pantai ³⁾ / <i>Beach</i> |
| | | Tebing Oxana/ <i>Oxana Cliff</i> | Alam/ <i>Nature</i> |
| | Desa Latuhalat Village of Latuhalat | Taman Laut Namalatu/ <i>Namalatu Sea-Park</i> | Taman Laut/ <i>Sea Park</i> |
| | | Taman Laut Latuhalat/ <i>Latuhalat Sea Park</i> | Taman Laut/ <i>Sea Park</i> |
| | | Tanjung Batu Konde/ <i>Batu Konde Cape</i> | Bahari ¹⁾ / <i>Maritime</i> |
| | | Pantai Lelisa/ <i>Lelisa Beach</i> | Pantai / <i>Beach</i> |
| | | Pantai Santai/ <i>Santai Beach</i> | Pantai / <i>Beach</i> |

Lanjutan Tabel/Continued Table 7.2

| Kecamatan Subdistrict | Obyek Wisata/Tourism Object | | |
|--------------------------|--|---|--------------------------------------|
| | Lokasi/Location | Nama/Name | Jenis/Type |
| (1) | (2) | (3) | (4) |
| | | Pantai Colin Beach | Pantai / Beach |
| Nusaniwe | Desa Seilale Village of Latahalat | Taman Laut Nama/ Sea Park Nama | Taman Laut/ Sea Park |
| | Desa Urimessing-Dusun Kusu Kusu/ Village of Urimessing-Village of Kusu Kusu | Goa Liang Ekang / Liang Ekang Cave | Alam ¹⁾ / Nature |
| | | Pantai Seri / Seri Beach | Pantai / Beach |
| | Kelurahan Nusaniwe Kelurahans Nusaniwe | Museum Siwa Lima/ Siwa Lima Museum | Sejarah Historical |
| | Kelurahan Kudamati Kelurahans Kudamati | Tugu Dolland Dolland Monument | Sejarah Historical |
| Sirimau | Desa Soya Village of Soya | Gunung Sirimau/ Sirimau Mountain | Alam ^{1) & 3)} / Nature |
| | | Tempayan Soya/ Large Water Jar of Soya | Sejarah ¹⁾ / Historical |
| | | Kali Air Besar/ Air Besar River | Alam ^{1) & 3)} / Nature |
| | | Cuci Negeri / Land-Wash | Adat / Culture |
| | | Gereja Tua Soya/ Old Church Soya | Sejarah/ Historical |

Lanjutan Tabel/Continued Table 7.2

| Kecamatan Subdistrict | Obyek Wisata/Tourism Object | | |
|--------------------------|--|--|--|
| | Lokasi/Location | Nama/Name | Jenis/Type |
| (1) | (2) | (3) | (4) |
| Sirimau | Kelurahan Honipopu <i>Kelurahans Honipopu</i> | Masjid Jamme <i>Jamme Mosque</i> | Sejarah <i>Historical</i> |
| | Kelurahan Karpan <i>Kelurahans Karpan</i> | Tugu Christina Martha Tiahahu/ <i>Ch.M.Tiahahu Monument</i> | Sejarah <i>Historical</i> |
| | | Makam Joseph Kam <i>Joseph Kam Grave</i> | Sejarah ¹⁾ <i>Historical</i> |
| | Kelurahan Ahusen <i>Kelurahans Ahusen</i> | Tugu Trikora <i>Trikora Monument</i> | Sejarah ¹⁾ <i>Historical</i> |
| | | Kelurahan Uritetu <i>Kelurahans Uritetu</i> | Benteng Victoria <i>Victoria Fortress</i> |
| | Tugu Pattimura <i>Pattimura Monument</i> | | Sejarah ¹⁾ <i>Historical</i> |
| | Tugu Slamet Riyadi <i>Slamet Riyadi Monument</i> | | Sejarah <i>Historical</i> |
| | Gong Perdamaian Dunia <i>World Peace Gong</i> | | Sejarah <i>Historical</i> |
| | Kelurahan Pandan Kasturi <i>Kelurahans Pandan Kasturi</i> | Makam Australia/ <i>Australian Grave</i> | Sejarah/ <i>Historical</i> |
| | | Makam Perang/ <i>War Cemetery</i> | Sejarah/ <i>Historical</i> |
| Teluk Ambon | Desa Laha <i>Village of Laha</i> | Kali Air Besar / <i>Air Besar River</i> | Alam ¹⁾ / <i>Nature</i> |
| | | Pantai Air Manis / <i>Air Manis Beach</i> | Pantai ¹⁾ / <i>Beach</i> |
| | | Taman Laut Air Manis <i>Sea Park Air Manis</i> | Taman Laut <i>Sea Park</i> |

Lanjutan Tabel/Continued Table 7.2

| Kecamatan Subdistrict | Obyek Wisata/Tourism Object | | |
|---|---|--|---|
| | Lokasi/Location | Nama/Name | Jenis/Type |
| (1) | (2) | (3) | (4) |
| | Desa Hunut – DP <i>Village of Hunut-DP</i> | Air Terjun <i>Water fall</i> | Alam ¹⁾ / <i>Nature</i> |
| Teluk Ambon | Desa Tawiri <i>Village of Tawiri</i> | Monumen Beringin Tokai <i>Beringin Tokai Monument</i> | Sejarah/ <i>Historical</i> |
| | | Monumen Australia <i>Australian Monument</i> | Sejarah/ <i>Historical</i> |
| | | Monumen Jepang/ <i>Japan Monument</i> | Sejarah/ <i>Historical</i> |
| | | Air Panas / <i>Spring Water</i> | Alam ¹⁾ / <i>Nature</i> |
| | Desa Hative Besar <i>Village of Hative Besar</i> | Taman Laut Hative Besar <i>Hative Besar Besar Sea PArk</i> | Taman Laut ¹⁾ <i>Sea Park</i> |
| | | Monumen Fransiscus Xaverius <i>Fransiscus Xaverius Monument</i> | |
| | Desa Wayame <i>Village of Wayame</i> | Taman Laut Wayame <i>Wayame Sea Park</i> | Taman Laut ¹⁾ <i>Sea Park</i> |
| | Desa Rumah Tiga <i>Village of Rumah Tiga</i> | Monumen Rumpius <i>Rumpius Monument</i> | Sejarah ¹⁾ <i>Historical</i> |
| Tanjung Martha Fons <i>Martha Fons Cape</i> | | Bahari ¹⁾ <i>Maritime</i> | |
| Taman Laut Muis Point <i>Sea Park Muis Point</i> | | Taman Laut <i>Sea Park</i> | |
| | Desa Poka/ <i>Village of Poka</i> | Pelantikan Raja/ <i>King Inaguration</i> | Adat/ <i>Culture</i> |

Lanjutan Tabel/Continued Table 7.2

| Kecamatan Subdistrict | Obyek Wisata/Tourism Object | | |
|-------------------------------|--------------------------------------|---|---|
| | Lokasi/Location | Nama/Name | Jenis/Type |
| (1) | (2) | (3) | (4) |
| Teluk Ambon Baguala | Desa Passo/Village of Passo | Gereja Tua Menara Iman/ <i>Old Church Tower of Faith</i> | Sejarah/ <i>Historical</i> |
| | | Pantai Larier / <i>Larier Beach</i> | Pantai ¹⁾ / <i>Beach</i> |
| | | Hutan Wisata / <i>National Park</i> | Alam ¹⁾ / <i>Nature</i> |
| | | Benteng Blok Huis Modelbrug <i>Block of Huis Modelbrug</i> | Sejarah ¹⁾ <i>Historical</i> |
| | | Air Terjun Passo / <i>Passo Waterfall</i> | Alam ¹⁾ / <i>Nature</i> |
| | | Pusat Dokumentasi Musik/ <i>Music Documentation Center</i> | Sejarah/ <i>Historical</i> |
| | Desa Halong Village of Halong | Pantai Halong / <i>Halong Beach</i> | Pantai ¹⁾ / <i>Beach</i> |
| | | | |
| Leitimur Selatan | Desa Hutumuri Village of Hutumuri | Gereja Tua / <i>Old Church</i> | Sejarah ¹⁾ / <i>Historical</i> |
| | | Pantai Toisapu / <i>Toisapu Beach</i> | Pantai / <i>Beach</i> |
| | | Taman Laut Toisapu/ <i>Toisapu Sea Park</i> | Taman Laut ¹⁾ <i>Sea Park</i> |
| | | Pantai Lawena/ <i>Lawena Beach</i> | Pantai / <i>Beach</i> |
| | | Pantai Waiputih/ <i>Waiputih Beach</i> | Pantai / <i>Beach</i> |
| | | Taman Laut Hutumuri/ <i>Hutumuri Sea Park</i> | Taman Laut ¹⁾ <i>Sea Park</i> |
| | | Benteng Raja / <i>King Fortress</i> | Sejarah/ <i>Historical</i> |
| | | Kuburan Mesang / <i>Mesang Grave</i> | Sejarah/ <i>Historical</i> |
| Goa Goram / <i>Goram Cave</i> | Sejarah/ <i>Historical</i> | | |

Lanjutan Tabel/Continued Table 7.2

| Kecamatan Subdistrict | Obyek Wisata/Tourism Object | | |
|-------------------------------|--|---|---|
| | Lokasi/Location | Nama/Name | Jenis/Type |
| (1) | (2) | (3) | (4) |
| | | Benteng Nona / <i>Nona Fortress</i> | Sejarah/ <i>Historical</i> |
| | | Kebun Buah/ <i>Fruit Garden</i> | Agrowisata/ <i>Agrotourism</i> |
| Leitimur Selatan | Desa Rutong <i>Village of Rutong</i> | Tanjung Riki / <i>Riki Cape</i> | Alam ¹⁾ / <i>Nature</i> |
| | | Hutan Sagu/ <i>Sagu Forest</i> | Agrowisata/ <i>Agrotourism</i> |
| | Pantai (Mangrove, Pohon Kuli Lawan, Terumbu Karang)/ <i>Beach (Mangrove, Kuli Lawan Tree, Coral Reef)</i> | Pantai / <i>Beach</i> | |
| | Pohon Buah (Langsat, Durian, Manggis, Nanas)/ <i>Fruit Trees (Langsat, Durian, Mangosteen, Pineapple)</i> | Agrowisata/ <i>Agrotourism</i> | |
| | Desa Hukurila <i>Village of Hukurila</i> | Pantai Hukurila (Tihulesi)/ <i>Hukurila Beach</i> | Pantai ¹⁾ / <i>Beach</i> |
| | | Goa Bawah Laut/ <i>Under-Sea Cave</i> | Pantai ¹⁾ / <i>Beach</i> |
| | | Taman Laut Hukurila <i>Hukurila Sea Garden</i> | Taman Laut ¹⁾ <i>Sea Park</i> |
| | | Batu Palungku/ <i>Stone Manger</i> | Alam ¹⁾ / <i>Nature</i> |
| | | Batu Anging/ <i>Stone Of Anging</i> | Alam ¹⁾ / <i>Nature</i> |
| | | Pantai Wailaring/ <i>Wailaring Beach</i> | Pantai / <i>Beach</i> |
| Pantai Seu / <i>Seu Beach</i> | | Pantai / <i>Beach</i> | |
| Air Terjun / <i>Waterfall</i> | | Buatan / <i>Artificial</i> | |
| | Kolam Yarden / <i>Yarden Pool</i> | Alam / <i>Nature</i> | |

Lanjutan Tabel/Continued Table 7.2

| Kecamatan Subdistrict | Obyek Wisata/Tourism Object | | |
|--------------------------|---|--|--------------------------------------|
| | Lokasi/Location | Nama/Name | Jenis/Type |
| (1) | (2) | (3) | (4) |
| | | Tanjung Ha'or / <i>Ha'or Cape</i> | Alam/ <i>Nature</i> |
| | | Batu Ajam / <i>Ajam Stone</i> | Alam/ <i>Nature</i> |
| | | Kebun Buah/Rempah <i>Fruit/Spice Garden</i> | Agrowisata/ <i>Agrotourism</i> |
| Leitimur Selatan | Desa Leahari <i>Village of Leahari</i> | Pantai Waiserissa <i>Waiserissa Beach</i> | Pantai ¹⁾ <i>Beach</i> |
| | | Taman Laut Leahari <i>Leahari Sea Park</i> | Taman Laut <i>Sea Park</i> |
| | | Liang Piring/ <i>Liang Plate</i> | Alam/ <i>Nature</i> |
| | | Goa Kelelawar/ <i>Bat Cave</i> | Alam/ <i>Nature</i> |
| | | Terumbu Karang dan Bakau <i>Coral Reefs and Mangroves</i> | Alam/ <i>Nature</i> |
| | | Air Terjun Majapahit <i>Waterfall Of Majapahit</i> | Alam ¹⁾ / <i>Nature</i> |
| | | Batu Warna / <i>Colour Stone</i> | Alam ¹⁾ / <i>Nature</i> |
| | | Kata-Kata Bijak / <i>Wise Words</i> | Sejarah/ <i>Historical</i> |
| | | Hutan Damar dan Burung Maleo <i>Resin Forest and Maleo Bird</i> | Agrowisata/ <i>Agrotourism</i> |
| | | Hutan Buah dan Rempah <i>Fruit and Spice Forest</i> | Agrowisata/ <i>Agrotourism</i> |
| | | Air Terjun Erung Ewan <i>Erung Ewan Waterfall</i> | Alam/ <i>Nature</i> |

Lanjutan Tabel/Continued Table 7.2

| Kecamatan Subdistrict | Obyek Wisata/Tourism Object | | |
|---|---|---|-------------------------------------|
| | Lokasi/Location | Nama/Name | Jenis/Type |
| (1) | (2) | (3) | (4) |
| Leitimur Selatan | Desa Kilang <i>Village Of Kilang</i> | Pantai Kilang / <i>Kilang Beach</i> | Pantai ¹⁾ / <i>Beach</i> |
| | | Sumur Tua / <i>Old Well</i> | Alam ¹⁾ / <i>Nature</i> |
| | | Taman Laut Kilang <i>Kilang Sea Garden</i> | <i>Taman Laut Sea Garden</i> |
| | | Gereja Tua / <i>Old Church</i> | Sejarah/ <i>Historical</i> |
| | | Air Kendi (Sisa Air Perang)/ <i>Water Jug</i> | Alam/ <i>Nature</i> |
| | | Batu Papua (Batu Sejarah Negeri) <i>Papua Stone</i> | Sejarah/ <i>Historical</i> |
| | | Pantai Namseri/ <i>Namseri Beach</i> | Pantai / <i>Beach</i> |
| | | Pantai Haitilia/ <i>Haitilia Beach</i> | Pantai / <i>Beach</i> |
| | | Batu Tongka / <i>Tongka Stone</i> | Alam/ <i>Nature</i> |
| | | Lokasi Diving/ <i>Diving Spot</i> | Alam/ <i>Nature</i> |
| Negeri Lama/Tua- <i>Old Village</i> | Sejarah/ <i>Historical</i> | | |
| Desa Naku <i>Village Of Naku</i> | | Air terjun Erang Hukung <i>Waterfall Of Erang Hukung</i> | Alam ¹⁾ / <i>Nature</i> |
| | | Pantai Namsua / <i>Namsua Beach</i> | Pantai / <i>Beach</i> |
| | | Barang-barang Tua/ <i>Antiques</i> | Sejarah/ <i>Historical</i> |
| | | Kuburan Sembilan Depa <i>Nine Fathom Grave</i> | Sejarah <i>Historical</i> |
| | | Taman Laut Naku/ <i>Naku Sea Garden</i> | Taman Laut/ <i>Sea Garden</i> |
| Batu Saniri, Teung dan Parigi <i>Stone of Saniri, Teung and Parigi</i> | Sejarah/ <i>Historical</i> | | |

Lanjutan Tabel/Continued Table 7.2

| Kecamatan <i>Subdistrict</i> | Obyek Wisata/Tourism Object | | |
|---------------------------------|-------------------------------------|---|----------------------------|
| | Lokasi/ <i>Location</i> | Nama/ <i>Name</i> | Jenis/ <i>Type</i> |
| (1) | (2) | (3) | (4) |
| Leitimur Selatan | Desa Naku <i>Village Of Naku</i> | Rumah Tua Kapitan Lebelesouberssy <i>Old House of Captaint Lebelesouberssy</i> | Sejarah/ <i>Historical</i> |
| | | Bekas Negeri Ema/Negeri Tua <i>Former Village of Ema/Old Village</i> | Sejarah/ <i>Historical</i> |
| | | Bekas Negeri Amanlaring/Negeri Tua <i>Former Village of Amanlaring</i> | Sejarah/ <i>Historical</i> |
| | | Lokasi Penyelaman / <i>Diving Spot</i> | Alam/ <i>Nature</i> |

Catatan/Note: 1) Belum Dikembangkan (Belum Dimanfaatkan)/*Not Developed.*

2) Belum dipugar/*Not yet been restored,*

3) Rusak (tidak terpelihara)/*Damaged*

Sumber/Source: Dinas Pariwisata dan Kebudayaan Kota Ambon/*Official of Tourism and Culture, Ambon Municipality*

Tabel
Table 7.3**Potensi Wisata Budaya di Kota Ambon, 2020**
Cultural Tourism Potency in Ambon, 2020

| Tarian Daerah/Rakyat Cultural Dance | Musik Tradisional Traditional Music | Upacara Tradisional Traditional Ceremony | Kelompok Komunitas Musik/ Musical Group Community |
|--|--|---|--|
| (1) | (2) | (3) | (4) |
| 1. Tari Lengso | 1. Music Tahuri (Kulibia) | 1. Upacara Adat Timba Laor | 1. Malluca Raggae Community |
| 2. Tari Cakalele | 2. Music Tifa | 2. Upacara Cuci Negeri | 2. Hip Hop Tahuri Org Basudara |
| 3. Tari Orlapei / Gaba-Gaba | 3. Suling Bambu | 3. Upacara Perkawinan Masuk Minta | 3. Malluca Hip Hop Community |
| 4. Tari Banbu Gila | 4. Music Totobuang | 4. Upacara Perkawinan Piring Basusun | 4. Hip Hop Malluca Bersatu |
| 5. Tari Perisai | 5. Music Hawaian | 5. Upacara Panas Pela | 5. Hip Hop Chc Kabaressy |
| 6. Tari Katreji | 6. Toleng – Toleng | 6. Upacara Pelantikan Raja | 6. Hip Hop Ambonese |
| 7. Tari Setan Balobe | 7. Music Klefer | 7. Upacara Adat Tutup Baileo | 7. Hip Hop Kijim |
| 8. Tari Pete Cengke | | 8. Upacara Kunci Negeri | 8. Hip Hop Blast Mollucas |
| 9. Tari Dansa Tali | | 9. Upacara Perkawinan Cuci Kakiagi Mempelai Wanita | 9. Hip Hop The Belgica |
| 10. Tari Timba Laor | | 10. Upacara Sasi | 10. Hip Hop Red Stone |
| 11. Tari Bameti | | | 11. Hip Hop Mix Plan |
| 12. Tari Tafa | | | 12. Hip Hop E.B To Molluca |
| 13. Tari Tafar Mayang | | | 13. Hip Hop Thc |
| 14. Tari Setan Galojo | | | 14. Tikang Palungku |
| 15. Tari Hela Rotan | | | 15. Agil |
| 16. Tari Enggo Lari | | | 16. Cda Rap |
| 17. Tari Fanan T.Cendrawasih | | | 17. C.J Molkusse |
| 18. Tari Hula – Hula | | | 18. Musik Jalanan Trotoart |

Lanjutan Tabel/Continued Table 7.3

| Tarian Daerah/Rakyat Cultural Dance | Musik Tradisional Traditional Music | Upacara Tradisional Traditional Ceremony | Kelompok Komunitas Musik/ Musical Group Community |
|--|--|---|--|
| (1) | (2) | (3) | (4) |
| 19. Tari Soya – Soya | | | Paparissa Ambon Bergerak (Komunitas Seniman) |
| 20. Tari Masohi | | | 20. Bagara Amahusu |
| 21. Tari Sagu | | | 21. Teater Embun |
| 22. Tari Sawat | | | 22. Huhalleng Produksen |
| 23. Tari Zambra | | | 23. Persatuan Musik Melayu |
| 24. Tari Maku – Maku | | | 24. Dandut Indonesia |
| 25. Tari Luleba | | | 25. Lelompok Malucca Bamboowind |
| 26. Tari Sasi Laut | | | 26. Orchestra |
| 27. Tari Lelemuku | | | 27. Bengkel Sastra |
| 28. Tari Sero | | | 28. Komunitas Kalesang Maluku |
| 29. Cakalele Bulu Ayam | | | |
| 30. Tari Panah | | | |

Sumber/Source: Dinas Pariwisata dan Kebudayaan Kota Ambon/Official of Tourism and Culture, Ambon Municipality

Tabel
Table 7.4

**Jumlah Kedatangan Orang Asing di Kota Ambon Menurut
Kebangsaan/Warga Negara, 2019**
**Number of Arrivals of Foreign Tourists in Ambon Municipality
by Nationality, 2019**

| Kebangsaan Nationality | Jumlah Orang Number of People |
|-------------------------------------|----------------------------------|
| (1) | (2) |
| Belanda/ <i>Dutch</i> | 40 |
| Latvia/ <i>Latvia</i> | - |
| Australia/ <i>Australian</i> | 10 |
| Amerika Serikat/ <i>USA</i> | 6 |
| Italia/ <i>Italian</i> | - |
| Jerman/ <i>German</i> | 11 |
| Rep. Rakyat Cina/ <i>Chinese</i> | 8 |
| Jepang/ <i>Japanese</i> | 6 |
| Kanada/ <i>Canada</i> | 1 |
| Rep Ceko/ <i>Czech Republic</i> | 3 |
| Austria/ <i>Austria</i> | 2 |
| Inggris/ <i>British</i> | 4 |
| Rusia/ <i>Russian</i> | - |
| Selandia Baru/ <i>New Zealander</i> | - |
| Malaysia/ <i>Malaysian</i> | - |
| Singapura/ <i>Singapore</i> | - |
| Belgia/ <i>Belgium</i> | - |
| Vietnam/ <i>Vietnam</i> | - |
| Korea/ <i>Korean</i> | - |
| Prancis/ <i>France</i> | - |
| Thailand/ <i>Thailand</i> | - |
| Spanyol/ <i>Spanish</i> | - |
| Pakistan/ <i>Pakistanis</i> | - |
| Polandia/ <i>Poland</i> | - |
| India/ <i>Indian</i> | - |
| Brazil/ <i>Brazilian</i> | - |

Lanjutan Tabel/Continued Table 7.4

| Kebangsaan Nationality | Jumlah Orang Number of People |
|-----------------------------------|--|
| (1) | (2) |
| Afrika Selatan/South Africa | 2 |
| Ukraina/Ukraine | - |
| Turki/Tukey | 2 |
| Filipina/Philippines | - |
| Myanmar/Myanmar | - |
| Bulgaria/Bulgaria | - |
| Lainnya / Others | - |
| Jumlah/Total | 95 |

Sumber/Source: Kantor Imigrasi Kelas I Ambon/Official of 1st Grade Immigration, Ambon Municipality

Tabel
Table 7.5**Jumlah Pembuatan Paspor WNI Menurut Bulan Berdasarkan Jenis Pembuatan di Kota Ambon, 2020**
Number of Indonesian-Citizen Passport Issued per Month by Kind of Issued in Ambon Municipality, 2020

| Bulan/Month | Paspor Perorangan/Individual Passport | | |
|---------------------|---------------------------------------|------------------|-------------------|
| | Laki-laki/Male | Perempuan/Female | Hilang/Rusak/Lost |
| (1) | (2) | (3) | (4) |
| Januari | 252 | 345 | 11 |
| Februari | 289 | 322 | 5 |
| Maret | 95 | 160 | 4 |
| April | - | - | - |
| Mei | 2 | 3 | - |
| Juni | 25 | 20 | - |
| Juli | 25 | 13 | - |
| Agustus | 22 | 11 | - |
| September | 15 | 13 | 1 |
| Oktober | 12 | 12 | 0 |
| November | 17 | 24 | 2 |
| Desember | 21 | 22 | 1 |
| Jumlah/Total | 775 | 945 | 24 |

Sumber/Source: Kantor Imigrasi Kelas I Ambon/Official of 1st Grade Immigration, Ambon Municipality

Tabel 7.6
Table

Jumlah WNA Menurut Bulan Berdasarkan Jenis Pembuatan dan Perpanjangan Izin Tinggal di Kota Ambon, 2020
Number of Foreigner per Month by Kind of Issued and Renewal of Stay-Permit in Ambon Municipality, 2020

| Bulan/ Month | Perpanjangan Izin Tinggal Stay-Permit Renewal | | | Izin Tinggal Sementara (ITAS) Temporary Stay-Permit | | Izin Tinggal Tetap (ITAP) Permanent Stay-Permit | |
|-------------------------|--|------------------------|--------------------------------|--|-----------------|--|-----------------|
| | Wisata Tourism | Kun Jungan Visit | Sos Bud Social & Culture | Pemb Issued | Perp Renewal | Pemb Issued | Perp Renewal |
| | (H) | (K) | (L) | (7) | (8) | (9) | (10) |
| (1) | (4) | (5) | (6) | (7) | (8) | (9) | (10) |
| Januari | - | 20 | 40 | 12 | 12 | - | - |
| Februari | - | 20 | 32 | 4 | 3 | 1 | - |
| Maret | - | 7 | 10 | 2 | 2 | - | - |
| April | - | - | - | - | 2 | - | - |
| Mei | - | - | - | - | - | - | - |
| Juni | - | - | - | - | - | - | - |
| Juli | - | 1 | 2 | 1 | 8 | - | - |
| Agustus | - | - | 2 | 2 | 10 | - | - |
| September | - | - | 2 | 1 | 7 | - | - |
| Oktober | - | - | 2 | 4 | 8 | - | - |
| November | - | - | 5 | - | 4 | - | - |
| Desember | - | - | 7 | 1 | 11 | 4 | - |
| Jumlah Total | - | 47 | 102 | 27 | 67 | 5 | - |

Sumber/Source: Kantor Imigrasi Kelas I Ambon/Official of 1st Grade Immigration, Ambon Municipality

Tabel
Table 7.7**Banyaknya Pengunjung pada Museum Siwalima Ambon Menurut Bulan, 2020**
Number of Visitors of Museum of Siwalima Ambon by Month, 2020

| Bulan/ Month | Pengunjung Daerah Maluku/Local Visitors | | | | | | | Umum Public | Jumlah Total |
|-------------------------|---|--------------------------------|---------------------------------|---------------------------------|----------------------------|----------------------------|--------------|----------------|-----------------|
| | TK Kinder garten | SD Elemen tary School | SMP Junior High School | SMA Senior High School | Mahasis wa Collegian | Peneliti Resear cher | | | |
| (1) | (2) | (3) | (4) | (5) | (6) | (7) | (8) | (9) | |
| Januari | 158 | 44 | 60 | 2 | 10 | - | 159 | 433 | |
| Februari | 648 | 516 | 152 | 209 | 35 | - | 562 | 2 122 | |
| Maret | 316 | 153 | - | 77 | - | - | 218 | 764 | |
| April | - | - | - | - | - | - | - | 0 | |
| Mei | - | - | - | - | - | - | - | 0 | |
| Juni | - | 42 | 8 | - | 54 | - | 54 | 158 | |
| Juli | - | 42 | 8 | - | 54 | - | 40 | 144 | |
| Agustus | - | - | - | - | - | - | 68 | 68 | |
| September | - | - | - | - | - | - | 28 | 28 | |
| Oktober | - | 74 | 23 | - | - | - | 127 | 224 | |
| November | 14 | 270 | 156 | 194 | 54 | - | 640 | 1 328 | |
| Desember | - | 2 | - | 27 | 20 | - | 36 | 85 | |
| Jumlah Total | 1 136 | 1 143 | 407 | 509 | 227 | 0 | 1 932 | 5 354 | |

Lanjutan Tabel/Continued Table 7.7

| <i>Bulan/Month</i> | Pengunjung Luar Daerah Maluku Non-Local Visitors | | | | |
|----------------------|---|--------------------------------|---------------------------------|------------------------|-------------------------|
| | <i>Pelajar Student</i> | <i>Mahasiswa Collegian</i> | <i>Peneliti Resear cher</i> | <i>Umum Public</i> | <i>Jumlah Total</i> |
| (1) | (10) | (11) | (12) | (13) | (14) |
| Januari | - | - | - | 39 | 39 |
| Februari | - | - | - | 8 | 8 |
| Maret | - | - | - | 2 | 2 |
| April | - | - | - | - | 0 |
| Mei | - | - | - | - | 0 |
| Juni | - | - | - | - | 0 |
| Juli | - | - | - | - | 0 |
| Agustus | - | - | - | - | 0 |
| September | - | - | - | 3 | 3 |
| Oktober | - | - | - | 11 | 11 |
| November | - | - | - | 37 | 37 |
| Desember | - | - | - | 3 | 3 |
| Jumlah/ Total | - | - | - | 103 | 103 |

Lanjutan Tabel/Continued Table 7.7

| Bulan Months | Pengunjung Asing Foreign Visitors | | | Jumlah Sub Total | Jumlah Total 9+14+18 |
|----------------------|--------------------------------------|--------------------|------------------------|---------------------|----------------------------|
| | Tamu Negara VVIP | Wisman Tourists | Peneliti Researcher | | |
| (1) | (15) | (16) | (17) | (18) | (19) |
| Januari | - | 39 | - | 39 | 511 |
| Februari | - | 34 | - | 34 | 2 164 |
| Maret | - | 17 | - | 17 | 783 |
| April | - | - | - | - | 0 |
| Mei | - | - | - | - | 0 |
| Juni | - | - | - | - | 158 |
| Juli | - | - | - | - | 144 |
| Agustus | - | - | - | - | 68 |
| September | - | - | - | - | 31 |
| Oktober | - | 1 | - | 1 | 236 |
| November | - | 1 | - | 1 | 1 366 |
| Desember | - | - | - | - | 88 |
| Jumlah/ Total | - | 92 | - | 92 | 5 549 |

Sumber/Source: Museum Siwalima Ambon/Museum of Siwalima, Ambon Municipality

BAB VIII CHAPTER VIII

TRANSPORTASI DAN KOMUNIKASI TRANSPORTATION AND COMMUNICATION



Frekuensi Penerbangan, Jumlah Penumpang dan
Barang/Kargo Bandar Udara Pattimura Kota Ambon
Flights Frequency, Number of Passengers and Baggage
Freight via Pattimura Airport of Ambon

frekuensi penerbangan
flight frequency

5.259 penerbangan

bongkar barang
unloaded

3.565.809 kg

jumlah penumpang
number of passenger

14.053 orang/person

muat barang
loaded

2.185.142 kg



PENJELASAN TEKNIS

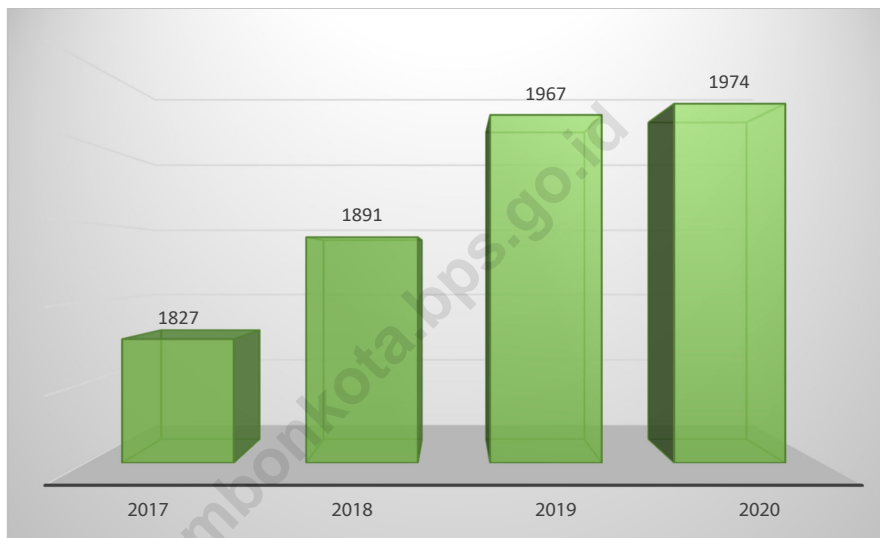
1. **Data transportasi dan komunikasi** meliputi:
 - a. Panjang jalan
 - b. Angkutan darat
 - c. Angkutan laut
 - d. Angkutan udara
 - e. Pos dan telekomunikas
2. **Kunjungan kapal** adalah kapal yang datang di pelabuhan baik untuk berlabuh di perairan maupun bersandar di dermaga.
3. **Kantor Pos** adalah tempat pemberi pelayanan komunikasi tertulis dan atau surat elektronik, layanan paket, layanan logistik, layanan transaksi keuangan, dan layanan keagenan pos untuk kepentingan umum. Rumah pos berfungsi sama seperti kantor pos dan kantor pos pembantu, bedanya rumah pos biasanya terletak di daerah terpencil.
4. **Telekomunikasi** adalah setiap pemancaran, pengiriman dan atau penerimaan dari setiap informasi dalam bentuk tanda-tanda, isyarat, tulisan, gambar, suara, dan bunyi melalui sistem kawat, optik, radio, atau sistem elektromagnetik lainnya.
5. **Jaringan telekomunikasi** adalah rangkaian perangkat telekomunikasi dan kelengkapannya yang digunakan dalam bertelekomunikasi.

TECHNICAL NOTES

1. **Data on transportations and communications** cover:
 - a. Length of road
 - b. Land transportation
 - c. Sea transportation
 - d. Air transportation
 - e. Post and telecommunication
2. **Ship call** is a ship arriving at a port either for mooring or berthing
3. **Post office** is a service provider facility of written communication and or electronic mail, parcel service, logistic services to the public. Postal house has the same functions as the post office and subsidiary of post office, the difference is that postal house is usually located in remote area.
4. **Telecommunication** includes every transmitting, delivering and or receiving from every information of marking, signal, article, picture, sound and voice through strand of wire system, optic, radio, or other electromagnetic system.
5. **Telecommunication network** is peripheral network of telecommunication and its equipment used in the means of telecommunication.

Gambar 8.1
Figures

Jumlah Mobil Angkutan Penumpang di Kota Ambon, 2017 – 2020
Number of Public Transportation in Ambon Municipality, 2017 – 2020



Sumber/Source Dinas Perhubungan Kota Ambon/Department of Transportation, Ambon Municipality

8.1 TRANSPORTASI TRANSPORTATION

Tabel 8.1.1 Panjang Jalan Menurut Tingkat Kewenangan Pemerintahan di Kota Ambon (km), 2018–2020
Length of Roads by Level of Government Authority in Ambon Municipality (km), 2018–2020

| Tingkat Kewenangan Pemerintahan <i>Level of Government Authority</i> | 2018 | 2019 | 2020 |
|---|---------------|---------------|---------------|
| (1) | (2) | (3) | (4) |
| Negara/ <i>State</i> | 41,30 | 54,54 | 54,54 |
| Provinsi/ <i>Province</i> | 72,30 | 93,06 | 93,06 |
| Kota <i>Municipality</i> | 290,31 | 301,510 | 309,010 |
| Jumlah/<i>Total</i> | 403,91 | 449,11 | 456,11 |

Sumber/*Source*: Dinas Pekerjaan Umum Kota Ambon/*Official of Public Works, Ambon Municipality*

Tabel 8.1.2 Panjang Jalan Menurut Jenis Permukaan Jalan di Kota Ambon (km), 2018–2020
Table Length of Roads by Type of Road Surface in Ambon Municipality (km), 2018–2020

| Jenis Permukaan Jalan Type of Road Surface | 2018 | 2019 | 2020 |
|---|---------------|---------------|---------------|
| (1) | (2) | (3) | (4) |
| Aspal/Paved | 290,31 | 301,51 | 309,01 |
| Kerikil/Gravel | - | - | - |
| Tanah/Soil | - | - | - |
| Lainnya/Others | - | - | - |
| Jumlah/Total | 290,31 | 301,51 | 309,01 |

Catatan/Note: Hanya jalan di bawah wewenang Pemerintah Kota Ambon/Only roads under Ambon Municipality jurisdiction
 Sumber/Source: Dinas Pekerjaan Umum Kota Ambon/Official of Public Works, Ambon Municipality

Tabel
Table 8.1.3

**Panjang Jalan Menurut Kondisi Jalan di Kota Ambon (km),
2018–2020**
*Length of Roads by Condition of Roads in Ambon Municipality
(km), 2018–2020*

| Kondisi Jalan <i>Condition of Roads</i> | 2018 | 2019 | 2020 |
|---|---------------|---------------|---------------|
| (1) | (2) | (3) | (4) |
| Baik/ <i>Good</i> | 257,10 | 273,6 | 283,63 |
| Sedang/ <i>Moderate</i> | 7,26 | 7,54 | 7,73 |
| Rusak/ <i>Damage</i> | 25,95 | 20,37 | 17,65 |
| Jumlah/Total | 290,31 | 301,51 | 309,01 |

Catatan/*Note*: Hanya jalan di bawah wewenang Pemerintah Kota Ambon/*Only roads under Ambon Municipality jurisdiction*

Sumber/*Source*: Dinas Pekerjaan Umum Kota Ambon/*Official of Public Works, Ambon Municipality*

Tabel 8.1.4 **Jumlah Angkutan Penumpang Menurut Trayek yang Beroperasi Dalam Wilayah Kota Ambon, 2017 – 2020**
Table 8.1.4 **Number of Public Transportation Operated in Ambon Municipality by Designated Routes, 2017– 2020**

| Trayek yang Dilayani Designated Routes | Jumlah Angkutan umum/Number of Public Transports | | | |
|---|--|-------------------|------|------|
| | 2017 ^a | 2018 ^a | 2019 | 2020 |
| (1) | (2) | (3) | (4) | (5) |
| Lin I | 34 | 35 | 37 | 37 |
| Lin II | 13 | 13 | 14 | 14 |
| Lin III | 155 | 155 | 158 | 158 |
| Lin IV | 5 | 5 | 6 | 6 |
| Lin V | 7 | 6 | 6 | 6 |
| Batu Merah | 29 | 29 | 30 | 30 |
| Karang Panjang | 36 | 38 | 39 | 40 |
| Ahuru | 40 | 43 | 44 | 45 |
| Soya | 3 | 3 | 3 | 3 |
| Kusu-Kusu Sereh | 9 | 10 | 12 | 12 |
| Air Salobar | 102 | 114 | 131 | 131 |
| Kudamati | 128 | 130 | 134 | 135 |
| Benteng Atas | 74 | 75 | 79 | 79 |
| Kramat Jaya/G.Nona | 24 | 24 | 26 | 26 |
| Mahia | 4 | 4 | 5 | 5 |
| Taman Makmur | 22 | 25 | 25 | 25 |
| Amahusu | 15 | 17 | 17 | 17 |
| Latuhalat | 90 | 94 | 98 | 99 |
| Air Louw | 1 | 1 | 1 | 1 |

Lanjutan Tabel/*Continued Table 8.1.4*

| Trayek yang Dilayani <i>Designated Routes</i> | Jumlah Angkutan umum/ <i>Number of Public Transports</i> | | | |
|--|--|-------------------|------|------|
| | 2017 ^r | 2018 ^r | 2019 | 2020 |
| (1) | (2) | (3) | (4) | (5) |
| Seri | 8 | 8 | 8 | 8 |
| Kebun Cengkeh | 69 | 70 | 73 | 76 |
| Tantui | 83 | 98 | 99 | 99 |
| Dermaga Ferri/Galala | 8 | 4 | 2 | 2 |
| Halong Baru/SMU | 3 | 3 | 3 | 3 |
| Lateri III | 3 | 3 | 3 | 2 |
| Passo | 102 | 102 | 107 | 107 |
| Lateri Indah | 6 | 6 | 6 | 6 |
| Dusun Ama Ori | 8 | 8 | 8 | 8 |
| Ds.Tanah Putih | 12 | 12 | 12 | 12 |
| Lembah Argo | 9 | 10 | 10 | 10 |
| Batu Gong | 14 | 15 | 15 | 15 |
| Hutumuri | 17 | 17 | 18 | 18 |
| Leahari | 4 | 4 | 6 | 6 |
| Poka-Perumnas | 28 | 28 | 28 | 28 |
| Hunuth | 88 | 89 | 92 | 92 |
| Hative Besar | 84 | 84 | 89 | 89 |
| Laha | 152 | 157 | 162 | 162 |
| Ambon-Hatalai | 4 | 4 | 4 | 4 |

Lanjutan Tabel/Continued Table 8.1.4

| Trayek yang Dilayani Designated Routes | Jumlah Angkutan umum/Number of Public Transports | | | |
|---|--|-------------------|------|------|
| | 2017 ^r | 2018 ^r | 2019 | 2020 |
| (1) | (2) | (3) | (4) | (5) |
| Kamp. Keranjang | 6 | 6 | 6 | 6 |
| Poka-Laha | 13 | 13 | 13 | 13 |
| Poka-Wayame Permai | 13 | 13 | 13 | 13 |
| Galunggung | 12 | 12 | 12 | 12 |
| Kayu Putih | 24 | 25 | 26 | 26 |
| Hukurila | 5 | 5 | 5 | 5 |
| IAIN | 74 | 79 | 86 | 86 |
| Kopertis | 26 | 30 | 30 | 30 |
| Halong Atas | 15 | 15 | 15 | 15 |
| Waiheru Dalam | 25 | 25 | 25 | 25 |
| Hative Kecil Atas | 3 | 3 | 2 | 2 |
| Nania Atas | 11 | 11 | 11 | 11 |
| Kilang | 5 | 5 | 5 | 5 |
| Wara Air Kuning | 39 | 39 | 40 | 40 |
| Air Besar*) | ... | ... | ... | ... |
| Kahena*) | 11 | 12 | 12 | 12 |
| Ema | 4 | 4 | 4 | 4 |
| Naku | 2 | 2 | 2 | 2 |
| Toisapu | 8 | 9 | 9 | 9 |

Lanjutan Tabel/*Continued Table 8.1.4*

| Trayek yang Dilayani <i>Designated Routes</i> | Jumlah Angkutan umum/ <i>Number of Public Transports</i> | | | |
|--|--|-------------------|--------------|--------------|
| | 2017 ^r | 2018 ^r | 2019 | 2020 |
| (1) | (2) | (3) | (4) | (5) |
| Passo - Laha | 2 | 2 | 2 | 2 |
| Kayu Tiga | 13 | 14 | 15 | 15 |
| Latuhalat Mercusuar | 3 | 3 | 3 | 3 |
| Kate-kate | 3 | 3 | 3 | 3 |
| STIA Alazka | 15 | 16 | 16 | 16 |
| Gong-Latuhalat | ... | ... | ... | ... |
| Lateri Wapu | 2 | 2 | 2 | 2 |
| Jumlah/Total | 1 827 | 1 891 | 1 967 | 1 974 |

Catatan/Note: ^r) Angka diperbaiki/ *Revised figures*

Sumber/Source : Dinas Perhubungan Kota Ambon/*Official of Transportation, Ambon Municipality*

Tabel 8.1.5 **Jumlah Angkutan Penumpang dan Barang Kota Ambon pada Lintasan Penyeberangan Ambon (Galala) – Namlea per Bulan, 2020**
Number of Passengers and Freight Traffic in Ambon Municipality at Ambon (Galala) – Namlea Ferryboat Line, 2020

| Bulan Month | Penumpang (Orang) Passengers (Persons) | Kendaraan/Vehicles | | Trip |
|---------------------|---|--------------------|--------------------|------------|
| | | Roda 2 2 Wheels | Roda 4 4 Wheels | |
| (1) | (2) | (3) | (4) | (5) |
| Januari | 7 065 | 1 083 | 516 | 30 |
| Februari | 5 400 | 829 | 390 | 22 |
| Maret | 5 893 | 783 | 436 | 28 |
| April | 1 966 | 266 | 369 | 25 |
| Mei | 903 | 79 | 302 | 21 |
| Juni | 873 | 133 | 286 | 16 |
| Juli | 1 517 | 235 | 274 | 16 |
| Agustus | 2 895 | 468 | 497 | 29 |
| September | 3 626 | 573 | 452 | 27 |
| Oktober | 4 208 | 788 | 573 | 31 |
| November | 4 256 | 754 | 484 | 27 |
| Desember | 5 818 | 766 | 492 | 30 |
| Jumlah/Total | 44 420 | 6 757 | 5 071 | 302 |

Sumber/Source: ASDP Kota Ambon/Indonesian Ferry, Ambon Municipality

Tabel
Table 8.1.6

Banyaknya Pelabuhan, Dermaga dan Luas Gudang di Kota Ambon, 2016 – 2020
Number of Port, Quay and Area of Ports/Quas Storehouse in Ambon Municipality, 2016 – 2020

| Fasilitas Pelabuhan <i>Port Facility</i> | | Jumlah/Total | | | | |
|--|--|--------------|--------|--------|--------|--------|
| | | 2016 | 2017 | 2018 | 2019 | 2020 |
| (1) | | (2) | (3) | (4) | (5) | (6) |
| Dermaga Beton/ <i>Concrete Quay</i> | | 3*) | 3*) | 3*) | 3 | 3 |
| Dermaga Kayu/ <i>Wooden Quay</i> | | 1 | 1 | 1 | 1 | 1 |
| Luas Gudang (M2)/ <i>Area of Storehouse</i> | | 14 665 | 14 665 | 14 665 | 14 665 | 14 665 |

Catatan/Note : *) 1 Buah Beton Kayu (Composite)/1 unit composite

Sumber/Source : Dinas Perhubungan Kota Ambon/Official of Transportation, Ambon Municipality

Tabel 8.1.7 Jumlah Kunjungan Kapal dan Penumpang per Bulan di Pelabuhan Ambon, 2019
Number of Ship Calls and Passenger Traffic by Month at Port of Ambon, 2019

| Bulan Month | Kunjungan Kapal Ship Calls | | Penumpang Passengers | |
|---------------------|-------------------------------|------------------|-------------------------|----------------|
| | Call/ Call | GRT/ GRT | Turun/ Arrived | Naik/ Embarked |
| (1) | (2) | (3) | (4) | (5) |
| Januari | 82 | 546 588 | 18 280 | 43 768 |
| Februari | 53 | 421 949 | 11 028 | 21 642 |
| Maret | 100 | 612 955 | 13 012 | 25 200 |
| April | 101 | 561 181 | 13 444 | 25 798 |
| Mei | 99 | 587 966 | 19 721 | 36 095 |
| Juni | 141 | 744 193 | 30 401 | 47 043 |
| Juli | 122 | 533 702 | 25 516 | 45 361 |
| Agustus | 132 | 642 942 | 17 232 | 26 925 |
| September | 109 | 619 574 | 16 691 | 22 668 |
| Oktober | 131 | 709 102 | 15 626 | 29 329 |
| November | 112 | 541 168 | 14 807 | 22 660 |
| Desember | 151 | 846 987 | 28 992 | 36 293 |
| Jumlah/Total | 1 333 | 7 368 307 | 224 750 | 382 782 |

Sumber/Source: PT. (Persero) Pelabuhan Indonesia IV Ambon/Indonesia Port IV, Limited Company, Ambon

Tabel
Table 8.1.10

Jumlah Kunjungan Kapal per Bulan Menurut Jenis Pelayaran di Pelabuhan Ambon, 2019
Number of Ship Calls by Month and Type of Voyage at Port of Ambon, 2019

| Bulan Month | Samudera Ocean Voyage | | Nusantara National Voyage | |
|---------------------|--------------------------|----------------|------------------------------|-------------------|
| | Call/ Call | GRT/ GRT | Turun/ Arrived | Naik/ Embarked |
| (1) | (2) | (3) | (4) | (5) |
| Januari | 4 | 84 629 | 145 | 788 742 |
| Februari | 4 | 68 842 | 133 | 755 125 |
| Maret | 3 | 63 922 | 195 | 929 327 |
| April | 4 | 90 833 | 183 | 867 364 |
| Mei | 4 | 97 349 | 167 | 859 279 |
| Juni | 4 | 82 984 | 148 | 900 329 |
| Juli | 3 | 62 596 | 160 | 736 505 |
| Agustus | 4 | 80 318 | 147 | 882 745 |
| September | 3 | 42 137 | 131 | 818 289 |
| Oktober | 3 | 26 456 | 188 | 916 185 |
| November | 2 | 48 424 | 175 | 756 337 |
| Desember | 3 | 44 632 | 180 | 1 081 504 |
| Jumlah/Total | 41 | 793 122 | 1 952 | 10 291 731 |

Lanjutan Tabel/Continued Table 8.1.10

| Bulan Month | Perintis Perintis | | Khusus Special | | Total Total | |
|---------------------|----------------------|----------------|-------------------|------------------|----------------|-------------------|
| | Call/ Call | GRT/ GRT | Call/ Call | GRT/ GRT | Call/ Call | GRT/ GRT |
| (1) | (2) | (3) | (4) | (5) | | |
| Januari | 23 | 28 809 | 80 | 379 389 | 252 | 1 281 569 |
| Februari | 14 | 17 338 | 62 | 282 028 | 213 | 1 123 333 |
| Maret | 38 | 46 566 | 50 | 260 463 | 286 | 1 300 278 |
| April | 44 | 55 846 | 69 | 333 436 | 300 | 1 347 479 |
| Mei | 37 | 46 531 | 75 | 305 033 | 283 | 1 308 192 |
| Juni | 65 | 93 753 | 73 | 327 516 | 290 | 1 404 582 |
| Juli | 50 | 65 446 | 60 | 223 012 | 273 | 1 087 559 |
| Agustus | 69 | 91 594 | 68 | 305 213 | 288 | 1 359 870 |
| September | 55 | 73 421 | 77 | 341 123 | 266 | 1 274 970 |
| Oktober | 64 | 87 730 | 70 | 316 112 | 325 | 1 346 483 |
| November | 50 | 61 739 | 74 | 381 340 | 301 | 1 247 840 |
| Desember | 69 | 98 256 | 78 | 380 629 | 330 | 1 605 021 |
| Jumlah/Total | 578 | 767 029 | 836 | 3 835 294 | 3 407 | 15 687 176 |

Sumber/Source: PT. (Persero) Pelabuhan Indonesia IV Ambon/Indonesia Port IV, Limited Company, Ambon

Tabel
Table 8.1.11

**Perkembangan Arus Bongkar Muat Barang Menurut Jenis
di Pelabuhan Ambon, 2019**
*Cargo handling by Type of Freight Good at Port of Ambon,
2019*

| Bulan Month | Perdagangan Luar Negeri International Trade | | Perdagangan Dalam Negeri Domestic Trade | |
|---------------------|--|----------------------|--|----------------------|
| | Bongkar Unloaded (Ton) | Muat Loaded (Ton) | Bongkar Unloaded (Ton) | Muat Loaded (Ton) |
| (1) | (2) | (3) | (4) | (5) |
| Januari | - | - | 70 085 | 31 798 |
| Februari | - | - | 92 943 | 32 315 |
| Maret | - | - | 95 152 | 31 173 |
| April | - | - | 69 571 | 25 549 |
| Mei | - | - | 71 392 | 18 830 |
| Juni | - | - | 42 338 | 9 956 |
| Juli | - | - | 71 075 | 13 670 |
| Agustus | - | - | 64 339 | 12 505 |
| September | - | - | 85 000 | 12 237 |
| Oktober | - | - | 42 132 | 11 245 |
| November | - | - | 93 409 | 17 679 |
| Desember | - | - | 64 068 | 13 242 |
| Jumlah/Total | - | - | 861 504 | 230 199 |

Lanjutan Tabel/*Continued Table 8.1.11*

| Bulan Month | Peti Kemas/ Containers | | Hewan/ Animals | |
|---------------------|---------------------------|----------------------|---------------------------|----------------------|
| | Bongkar Unloaded (Ton) | Muat Loaded (Ton) | Bongkar Unloaded (Ton) | Muat Loaded (Ton) |
| (1) | (2) | (3) | (4) | (5) |
| Januari | 61 500 | 30 137 | - | - |
| Februari | 81 109 | 30 755 | - | - |
| Maret | 83 775 | 29 557 | - | - |
| April | 60 367 | 23 788 | - | - |
| Mei | 64 081 | 16 800 | - | - |
| Juni | 38 418 | 9 121 | - | - |
| Juli | 59 311 | 11 440 | - | - |
| Agustus | 53 510 | 10 029 | - | - |
| September | 73 103 | 10 132 | - | - |
| Oktober | 37 701 | 9 641 | - | - |
| November | 83 962 | 15 502 | - | - |
| Desember | 52 442 | 10 528 | - | - |
| Jumlah/Total | 749 279 | 207 430 | - | - |

Sumber/Source: PT. (Persero) Pelabuhan Indonesia IV Ambon/Indonesian Port IV, Limited Company, Ambon

Tabel
Table 8.1.12

Jumlah Mobil Crane, Kapasitas dan Banyaknya Jam Pemakaian dalam Kegiatan Bongkar Muat Menurut Bulan di Pelabuhan Ambon, 2019
Number of Cranes, Capacities and Operating Hours on Cargo Handling by Month at Port of Ambon, 2019

| Bulan Month | Jumlah Mobil Crane Number of Crane | Kapasitas Capacity (Ton) | Banyaknya Jam/ Operating Hours | | |
|---------------------|---|--------------------------------|--------------------------------|------------------|-------------|
| | | | Tersedia Available | Terpakai Used | % |
| (1) | (2) | (3) | (4) | (5) | (6) |
| Januari | 1 | 25 | 651 | 16 | 2,46 |
| Februari | 1 | 25 | 588 | - | - |
| Maret | 1 | 25 | 651 | 16 | 2,46 |
| April | 1 | 25 | 630 | 6 | 0,95 |
| Mei | 1 | 25 | 651 | 4 | 0,61 |
| Juni | 1 | 25 | 630 | - | - |
| Juli | 1 | 25 | 651 | - | - |
| Agustus | 1 | 25 | 651 | - | - |
| September | 1 | 25 | 630 | - | - |
| Oktober | 1 | 25 | 651 | - | - |
| November | 1 | 25 | 630 | 3 | 0,48 |
| Desember | 1 | 25 | 651 | 12 | 1,84 |
| Jumlah/Total | 1 | 25 | 7 665 | 57 | 0,74 |

Sumber/Source: PT. (Persero) Pelabuhan Indonesia IV Ambon/Indonesian Port IV, Limited Company, Ambon

Tabel
Table 8.1.13

Pemakaian Reach Stacker dan Tronton dalam Kegiatan Bongkar Muat Menurut Kapasitas per Bulan di Pelabuhan Ambon, 2019
Reach Stacker and Trailers Usage on Cargo Handling by Capacity per Month at Port of Ambon, 2019

| Bulan Month | Reach Stacker 45 Ton | | | |
|---------------------|------------------------------------|-----------------------|------------------|--------------|
| | Jumlah /Number of Reach Stacker | Banyaknya Jam/ Hours | | |
| | | Tersedia Available | Terpakai Used | % |
| (1) | (2) | (3) | (4) | (5) |
| Januari | 4 | 1 953 | 729 | 37,33 |
| Februari | 4 | 1 764 | 557 | 31,58 |
| Maret | 4 | 2 604 | 955 | 36,67 |
| April | 4 | 1 890 | 819 | 43,33 |
| Mei | 4 | 1 953 | 651 | 33,33 |
| Juni | 4 | 2 520 | 416 | 16,51 |
| Juli | 4 | 1 953 | 592 | 30,31 |
| Agustus | 4 | 1 953 | 620 | 31,75 |
| September | 4 | 1 890 | 440 | 23,28 |
| Oktober | 4 | 1 953 | 557 | 28,52 |
| November | 4 | 1 890 | 578 | 30,58 |
| Desember | 4 | 1 302 | 474 | 36,41 |
| Jumlah/Total | 4 | 23 625 | 7 388 | 31,27 |

Lanjutan Tabel/*Continued Table 8.1.13*

| Bulan Month | Tronton/Trailer 20 Ton | | | |
|---------------------|-----------------------------------|-----------------------|------------------|--------------|
| | Jumlah/Number of Reach Stacker | Banyaknya Jam/ Hours | | |
| | | Tersedia Available | Terpakai Used | % |
| (1) | (6) | (7) | (8) | (9) |
| Januari | 4 | 2 604 | 1 046 | 40,17 |
| Februari | 4 | 2 352 | 1 137 | 48,34 |
| Maret | 5 | 3 255 | 1 408 | 43,26 |
| April | 6 | 3 782 | 1 261 | 33,34 |
| Mei | 4 | 2 604 | 1 261 | 48,43 |
| Juni | 6 | 3 780 | 859 | 22,72 |
| Juli | 3 | 2 604 | 986 | 37,86 |
| Agustus | 3 | 2 604 | 1 079 | 41,44 |
| September | 3 | 2 520 | 1 034 | 41,03 |
| Oktober | 4 | 1 953 | 760 | 38,91 |
| November | 3 | 1 890 | 826 | 43,70 |
| Desember | 3 | 1 953 | 1 035 | 53,00 |
| Jumlah/Total | 6 | 31 901 | 12 692 | 39,79 |

Sumber/*Source*: PT. (Persero) Pelabuhan Indonesia IV Ambon/*Indonesian Port IV, Limited Company, Ambon*

Tabel 8.1.14 **Jumlah Kontainer Crane, Kapasitas dan Banyaknya Jam Pemakaian dalam Kegiatan Bongkar Muat Menurut Bulan di Pelabuhan Ambon, 2019**
Number of Container Cranes, Capacities and Operating Hours on Cargo Handling by Month at Ambon Port by Month, 2019

| Bulan Month | Jumlah Container Crane Number of Container Crane | Kapasitas Capacity (Ton) | Banyaknya Jam/ Hours | | |
|---------------------|--|--------------------------------|-----------------------|------------------|--------------|
| | | | Tersedia Available | Terpakai Used | % |
| (1) | (2) | (3) | (4) | (5) | (6) |
| Januari | 2 | 40 & 40,6 | 1 302 | 654 | 50,23 |
| Februari | 2 | 40 & 40,6 | 1 176 | 491 | 41,75 |
| Maret | 2 | 40 & 40,6 | 1 302 | 617 | 47,39 |
| April | 2 | 40 & 40,6 | 1 260 | 418 | 33,17 |
| Mei | 2 | 40 & 40,6 | 1 302 | 476 | 36,56 |
| Juni | 2 | 40 & 40,6 | 1 260 | 295 | 23,41 |
| Juli | 2 | 40 & 40,6 | 1 302 | 468 | 35,94 |
| Agustus | 2 | 40 & 40,6 | 1 302 | 361 | 27,73 |
| September | 2 | 40 & 40,6 | 1 260 | 358 | 28,41 |
| Oktober | 2 | 40 & 40,6 | 1 302 | 401 | 30,80 |
| November | 2 | 40 & 40,6 | 1 260 | 379 | 30,08 |
| Desember | 2 | 40 & 40,6 | 1 302 | 388 | 29,80 |
| Jumlah/Total | 2 | 40 & 40,6 | 15 330 | 5 306 | 34,61 |

Sumber/Source: PT. (Persero) Pelabuhan Indonesia IV Ambon/Indonesian Port IV, Limited Company, Ambon

Tabel
Table 8.1.15**Jumlah Rubber Tyred Gantry, Kapasitas dan Banyaknya Jam Pemakaian dalam Kegiatan Bongkar Muat Menurut Bulan di Pelabuhan Ambon, 2019**
Number of Rubber Tyred Gantry, Capacities and Operating Hours on Cargo Handling by Month at Port of Ambon, 2019

| Bulan Month | Jumlah Rubber Tyred Gantry Number of Rubber Tyred Gantry | Kapasitas Capacity (Ton) | Banyaknya Jam/ Hours | | |
|---------------------|---|--------------------------------|-----------------------|------------------|--------------|
| | | | Tersedia Available | Terpakai Used | % |
| (1) | (2) | (3) | (4) | (5) | (6) |
| Januari | 5 | 40 | 2 604 | 1 121 | 43,05 |
| Februari | 5 | 40 | 2 940 | 1 239 | 42,14 |
| Maret | 5 | 40 | 2 604 | 978 | 37,56 |
| April | 5 | 40 | 2 520 | 835 | 33,13 |
| Mei | 5 | 40 | 2 604 | 883 | 33,91 |
| Juni | 5 | 40 | 2 520 | 561 | 22,26 |
| Juli | 5 | 40 | 2 604 | 781 | 29,99 |
| Agustus | 5 | 40 | 3 255 | 711 | 21,84 |
| September | 5 | 40 | 2 520 | 697 | 27,66 |
| Oktober | 5 | 40 | 2 604 | 947 | 36,37 |
| November | 5 | 40 | 2 520 | 986 | 39,13 |
| Desember | 5 | 40 | 3 255 | 969 | 29,77 |
| Jumlah/Total | 5 | 40 | 32 550 | 10 708 | 32,90 |

Sumber/Source: PT. (Persero) Pelabuhan Indonesia IV Ambon/Indonesian Port IV, Limited Company, Ambon

Tabel 8.1.16 Jumlah Head Truck, Kapasitas dan Banyaknya Jam Pemakaian dalam Kegiatan Bongkar Muat Menurut Bulan di Pelabuhan Ambon, 2019
Number of Head Truck, Capacities and Operating Hours on Cargo Handling by Month at Port of Ambon, 2019

| Bulan Month | Jumlah Head Truck Number of Head Truck | Kapasitas Capacity (Ton) | Banyaknya Jam/ Hours | | |
|---------------------|---|--------------------------------|-----------------------|------------------|--------------|
| | | | Tersedia Available | Terpakai Used | % |
| (1) | (2) | (3) | (4) | (5) | (6) |
| Januari | 6 | 25 | 3 906 | 1 240 | 31,75 |
| Februari | 6 | 25 | 3 528 | 1 438 | 40,76 |
| Maret | 6 | 25 | 3 906 | 1 444 | 36,97 |
| April | 7 | 25 | 4 410 | 1 480 | 33,56 |
| Mei | 6 | 25 | 3 906 | 1 422 | 36,41 |
| Juni | 7 | 25 | 4 410 | 714 | 16,19 |
| Juli | 6 | 25 | 3 906 | 1 291 | 33,05 |
| Agustus | 6 | 25 | 3 906 | 881 | 22,56 |
| September | 7 | 25 | 3 780 | 1 202 | 31,80 |
| Oktober | 7 | 25 | 3 906 | 1 308 | 33,49 |
| November | 6 | 25 | 3 780 | 836 | 22,12 |
| Desember | 11 | 25 | 7 161 | 1 215 | 16,97 |
| Jumlah/Total | 11 | 25 | 50 505 | 14 471 | 28,65 |

Sumber/Source: PT. (Persero) Pelabuhan Indonesia IV Ambon/Indonesian Port IV, Limited Company, Ambon

Tabel
Table 8.1.17

Jumlah Level Luffing Crane, Kapasitas dan Banyaknya Jam Pemakaian dalam Kegiatan Bongkar Muat Menurut Bulan di Pelabuhan Ambon, 2019
Number of Level Luffing Crane, Capacities and Operating Hours on Cargo Handling by Month at Port of Ambon, 2019

| Bulan Month | Jumlah Level Luffing Crane Number of Level Luffing Crane | Kapasitas Capacity (Ton) | Banyaknya Jam/ Hours | | |
|---------------------|--|--------------------------------|-----------------------|------------------|-------------|
| | | | Tersedia Available | Terpakai Used | % |
| (1) | (2) | (3) | (4) | (5) | (6) |
| Januari | 1 | 25 | 651 | - | - |
| Februari | 1 | 25 | 588 | 4 | 0,68 |
| Maret | 1 | 25 | 651 | - | - |
| April | 1 | 25 | 630 | 5 | 0,79 |
| Mei | 1 | 25 | 651 | 10 | 1,54 |
| Juni | 1 | 25 | 630 | 4 | 0,63 |
| Juli | 1 | 25 | 651 | - | - |
| Agustus | 1 | 25 | 651 | - | - |
| September | 1 | 25 | 630 | - | - |
| Oktober | 1 | 25 | 651 | - | - |
| November | 1 | 25 | 630 | - | - |
| Desember | 1 | 25 | 651 | - | - |
| Jumlah/Total | 1 | 25 | 7 665 | 23 | 0,30 |

Sumber/Source: PT. (Persero) Pelabuhan Indonesia IV Ambon/Indonesian Port IV, Limited Company, Ambon

Lanjutan Tabel/Continued Table 8.1.17

| Rute Penerbangan <i>Air Route</i> | Banyaknya Perusahaan Penerbangan <i>Airliner</i> | Frekuensi Penerbangan Setahun (Kali) <i>Frequency/Year</i> | Jumlah Penumpang <i>Number of Passenger</i> |
|--|---|---|--|
| (1) | (2) | (3) | (4) |
| Ambon – Amahai | - | - | - |
| Ambon – Babo | 1 008 | 5 | 28 108 |
| Ambon – Balikpapan | 1 | 1 | 3 |
| Ambon - Banda Neira | 51 | 1 | 507 |
| Ambon - Bau-Bau | - | - | - |
| Ambon – Biak | 4 | 4 | - |
| Ambon - Cebu | 5 | 1 | - |
| Ambon - Darwin | - | - | - |
| Ambon - Denpasar | 27 | 1 | 1 469 |
| Ambon - Dobo | 194 | 2 | 6 294 |
| Ambon - Fak-Fak | 18 | 2 | 41 |
| Ambon - Jayapura | 95 | 5 | - |
| Ambon - Jakarta (Halim Perdanakusuma) | 97 | - | 8 524 |
| Ambon - Jakarta (Soekarno-Hatta) | 738 | 7 | 55 776 |
| Ambon - Johor Baru | 1 | 1 | - |
| Ambon - Kaimana | 6 | 3 | - |
| Ambon - Kendari | 4 | 4 | - |
| Ambon - Kisar | 47 | 1 | 515 |
| Ambon - Kupang | 1 | 1 | - |

Lanjutan Tabel/*Continued Table 8.1.17*

| Rute Penerbangan <i>Air Route</i> | Banyaknya Perusahaan Penerbangan <i>Airliner</i> | Frekuensi Penerbangan Setahun (Kali) <i>Frequency/Year</i> | Jumlah Penumpang <i>Number of Passenger</i> |
|--------------------------------------|---|---|--|
| (1) | (2) | (3) | (4) |
| Ambon – Langgur | 427 | 2 | 13 997 |
| Ambon - Luwuk | 4 | 1 | - |
| Ambon - Makassar | 723 | 13 | 67 616 |
| Ambon - Manado | 47 | 5 | 867 |
| Ambon - Moa | 146 | 2 | 4 085 |
| Ambon - Nabire | 56 | 5 | 679 |
| Ambon - Namlea | 283 | 3 | 10 572 |
| Ambon - Namrole | 152 | 1 | 3 571 |
| Ambon - Port Moresby | 3 | 4 | - |
| Ambon - Sanana | 35 | 1 | 383 |
| Ambon - Seletar | 1 | 1 | - |
| Ambon - Saumlaki | 257 | 4 | 9 604 |
| Ambon - Sorong | 227 | 10 | 9 326 |
| Ambon - Surabaya | 346 | 3 | 37 787 |
| Ambon - Ternate | 120 | 5 | 8 836 |
| Ambon - Timika | 6 | 6 | 103 |
| Ambon - Wahi | 49 | 1 | 306 |

Sumber/*Source*: PT. Angkasa Pura II (Persero) Bandara Pattimura Ambon/Indonesian Airport II, Ltd, Pattimura Airport, Ambon

Tabel 8.1.18 Frekuensi Penerbangan, Jumlah Penumpang dan Barang/ Kargo per Bulan Melalui Bandar Udara Pattimura Ambon, 2020
Flights Frequency, Number of Passengers and Baggage Freight via Pattimura Airport of Ambon, 2020

| Bulan Month | Frekuensi (Kali) Frequency (Times) | | Penumpang (Orang) Passengers (Persons) | | | Barang/Kargo (Kg) Freight/Cargo | |
|--------------------------|---------------------------------------|--------------------|---|--------------------|--------------------|------------------------------------|------------------|
| | Berangkat Departing | Datang Arriving | Berangkat Departing | Datang Arriving | Transit Transit | Bongkar Unloaded | Muat Loaded |
| (1) | (2) | (3) | (4) | (5) | (6) | (7) | (8) |
| Januari | 623 | 626 | 45 522 | 38 713 | 7 883 | 282 470 | 134 054 |
| Februari | 567 | 563 | 41 146 | 37 250 | 5 785 | 243 495 | 128 758 |
| Maret | 546 | 545 | 39 550 | 28 230 | 5 713 | 250 291 | 154 789 |
| April | 307 | 305 | 12 988 | 8 819 | 2 555 | 203 198 | 130 132 |
| Mei | 200 | 200 | 5 402 | 5 290 | - | 167 904 | 127 174 |
| Juni | 261 | 260 | 9 673 | 9 776 | 1 059 | 221 678 | 95 795 |
| Juli | 350 | 350 | 15 569 | 16 836 | 672 | 298 776 | 151 870 |
| Agustus | 421 | 422 | 24 165 | 21 050 | 2 430 | 322 585 | 152 874 |
| September | 424 | 427 | 24 965 | 21 856 | 2 418 | 323 959 | 216 395 |
| Oktober | 450 | 449 | 22 324 | 22 109 | - | 377 046 | 394 418 |
| November | 514 | 514 | 33 686 | 32 805 | - | 377 650 | 208 057 |
| Desember | 596 | 598 | 35 084 | 29 017 | 3 713 | 496 757 | 290 826 |
| Jumlah/ Total | 5 259 | 5 259 | 310 074 | 271 751 | 32 228 | 3 565 809 | 2 185 142 |

Sumber/Source: PT. Angkasa Pura II (Persero) Bandara Pattimura Ambon/Indonesian Airport II, Ltd, Pattimura Airport, Ambon

Tabel 8.1.19 Jumlah Kendaraan Bermotor Terdaftar di Kota Ambon menurut Jenis Kendaraan dan Kepemilikan, 2019-2020
Number of Registered Motor Vehicle in Ambon Municipality by Kind of Vehicle and , 2019-2020

| Bulan Month | 2019 | | | Jumlah Total |
|-----------------------------|-----------------------|----------------|-------------------|-----------------|
| | Pribadi Individual | Umum Public | Dinas Official | |
| (1) | (2) | (3) | (4) | (5) |
| Sedan, Jeep, Station Wagon | 395 | 1 | 80 | 476 |
| Bus, Micro Bus/ Busses | 15 | 54 | 17 | 86 |
| Truk, Pick up/Truck, Pickup | 1 714 | 1 174 | 115 | 3 003 |
| Sepeda Motor/Motorcycle | 49 149 | - | 1 793 | 50 942 |
| Station Minibus/Minibus | 5 745 | 3 095 | 456 | 9 296 |
| Jumlah/Total | 57 018 | 4 324 | 2 461 | 63 803 |

Lanjutan Tabel/Continued Table 8.1.19

| Bulan Month | 2020 | | | Jumlah Total |
|-----------------------------|-----------------------|----------------|-------------------|-----------------|
| | Pribadi Individual | Umum Public | Dinas Official | |
| (1) | (2) | (3) | (4) | (5) |
| Sedan, Jeep, Station Wagon | 605 | 19 | 72 | 696 |
| Bus, Micro Bus/ Busses | 65 | 49 | 40 | 154 |
| Truk, Pick up/Truck, Pickup | 2 979 | 1 555 | 185 | 4 719 |
| Sepeda Motor/Motorcycle | 73 202 | | 2 895 | 76 097 |
| Station Minibus/Minibus | 9 310 | 2 329 | 12 194 | 23 833 |
| Jumlah/Total | 86 161 | 3 952 | 15 386 | 105 499 |

Sumber/Source: UPTD Pelayanan Pendapatan Ambon / Unit for Revenue Services of Ambon Municipality

8.2 KOMUNIKASI COMMUNICATION

Tabel 8.2.1 **Jumlah Kantor Pos Pembantu Menurut Kecamatan di Kota Ambon, 2017–2020**
Table *Number of Post Offices Subsidiaries by Subdistrict in Ambon Municipality, 2017–2020*

| Kecamatan Subdistrict | 2017 | 2018 | 2019 | 2020 |
|--------------------------|----------|----------|----------|----------|
| (1) | (2) | (3) | (4) | (5) |
| Nusaniwe | 3 | 1 | 1 | 1 |
| Sirimau | 3 | 3 | 4 | 4 |
| Teluk Ambon | 1 | 2 | 2 | 2 |
| T. A. Baguala | 2 | 1 | 1 | 1 |
| Leitimur Selatan | - | - | - | - |
| Ambon | 9 | 7 | 8 | 8 |

Sumber/Source: PT. Pos Indonesia (Persero) Kantor Pos Ambon, Bagian Properti /Indonesian Post,Limited Company, Ambon, Property

Tabel
Table 8.2.2

Banyaknya Surat Pos Biasa dan Pos Tercatat Dalam Negeri yang Diterima dan yang Dikirim per Bulan Melalui PT. Pos Indonesia (Persero) Ambon (Lembar), 2020
Number of Common and Registered Domestic Mails Received and Sent Off per Month by Indonesian Post of Ambon (Sheet), 2020

| Bulan Month | Surat Pos Biasa Common Mails | | Surat Pos Tercatat Registered Mails | |
|---------------------|---------------------------------|---------------------|--|---------------------|
| | Diterima Received | Dikirim Sent Off | Diterima Received | Dikirim Sent Off |
| (1) | (2) | (3) | (4) | (5) |
| Januari | 516 | 450 | 387 | 310 |
| Februari | 465 | 331 | 349 | 280 |
| Maret | 510 | 430 | 383 | 326 |
| April | 336 | 326 | 252 | 203 |
| Mei | 234 | 197 | 176 | 141 |
| Juni | 227 | 206 | 172 | 137 |
| Juli | 360 | 323 | 270 | 216 |
| Agustus | 348 | 298 | 261 | 209 |
| September | 354 | 325 | 265 | 212 |
| Oktober | 348 | 337 | 261 | 209 |
| November | 353 | 319 | 265 | 226 |
| Desember | 342 | 320 | 257 | 207 |
| Jumlah/Total | 4 393 | 3 862 | 3 298 | 2 676 |

Sumber/Source : PT. Pos Indonesia (Persero) Kantor Pos Ambon, Bagian Operasi/ Indonesian Post, Limited Company, Ambon, Operation Division

Tabel
Table 8.2.3

Banyaknya Surat Pos Kilat Khusus Dalam Negeri yang Diterima dan yang Dikirim per Bulan Melalui PT. Pos Indonesia Ambon (Lembar), 2020
Number of Special Dispatch Domestic Mails Received and Sent Off per Month by Indonesian Post of Ambon (Sheets), 2020

| Bulan Month | Surat Pos Kilat Khusus Special Dispatch Mails | |
|---------------------|--|---------------------|
| | Diterima Received | Dikirim Sent Off |
| (1) | (2) | (3) |
| Januari | 6 501 | 14 205 |
| Februari | 6 478 | 12 795 |
| Maret | 5 860 | 14 032 |
| April | 5 303 | 9 251 |
| Mei | 3 685 | 6 440 |
| Juni | 4 031 | 6 231 |
| Juli | 4 576 | 9 897 |
| Agustus | 4 812 | 9 568 |
| September | 5 155 | 9 729 |
| Oktober | 4 727 | 9 559 |
| November | 4 971 | 9 715 |
| Desember | 4 644 | 9 412 |
| Jumlah/Total | 60 743 | 120 834 |

Sumber/Source : PT. Pos Indonesia (Persero) Kantor Pos Ambon, Bagian Operasi/ Indonesian Post, Limited Company, Ambon, Operation Division

Tabel
Table 8.2.4

Banyaknya Paket Pos Dalam dan Luar Negeri yang Diterima dan yang Dikirim per Bulan Melalui PT. Pos Indonesia Ambon (Kg), 2020
Number of Domestic and Abroad Parcel Post Received and Sent Off per Month by Indonesian Post of Ambon (Kgs), 2020

| Bulan Month | Paket Pos/ Parcel Post | | | |
|---------------------|------------------------|-------------------|---------------------|--------------------|
| | Dalam Negeri/ Domestic | | Luar Negeri/ Abroad | |
| | Dikirim/ Sent Off | Diterima/Received | Dikirim/ Sent Off | Diterima/ Received |
| (1) | (2) | (3) | (4) | (5) |
| Januari | 1 283 | 10 326 | 50 | 27 |
| Februari | 1 212 | 9 305 | 43 | 28 |
| Maret | 1 160 | 10 206 | 38 | 23 |
| April | 964 | 6 720 | 30 | 17 |
| Mei | 872 | 4 685 | 25 | 12 |
| Juni | 718 | 4 533 | - | 15 |
| Juli | 980 | 7 599 | - | 19 |
| Agustus | 1 040 | 6 958 | - | 20 |
| September | 973 | 7 077 | - | 23 |
| Oktober | 740 | 6 955 | - | 17 |
| November | 771 | 7 065 | - | 15 |
| Desember | 715 | 6 847 | - | 13 |
| Jumlah/Total | 11 428 | 88 276 | 186 | 229 |

Sumber/Source : PT. Pos Indonesia (Persero) Kantor Pos Ambon, Bagian Operasi/ Indonesian Post, Limited Company, Ambon, Operation Division

Tabel
Table 8.2.5**Banyaknya Kantor Telepon dan Sentral Telepon di Kota Ambon menurut Kecamatan, 2020**
Number of Telephone Office and Central Telephone in Ambon Municipality by Subdistrict, 2020

| Kecamatan Subdistrict | Kantor Telepon Telephone Office | Sentral Telepon Telephone Central |
|----------------------------------|--|--|
| (1) | (2) | (3) |
| Nusaniwe | 1 | - |
| Sirimau | 1 | - |
| Leitimur Selatan | - | - |
| T. A. Baguala | 1 | - |
| Teluk Ambon | - | - |
| Ambon | 3 | - |

Sumber/Source: Kantor Wilayah Telekomunikasi Maluku, Ambon/Ambon Regional Office of Maluku Telecommunication

Tabel 8.2.6 **Kapasitas Sentral Telepon di Kota Ambon menurut Lokasi, 2016 – 2020**
Table 8.2.6 **Capacity of Telephone Centrals in Ambon Municipality by Location, 2016 - 2020**

| Tahun Year | Lokasi Sentral Telepon Location of Telephone Central | |
|---------------|---|-------|
| | Ambon | Passo |
| (1) | (2) | (3) |
| 2020 | 24 200 | 4 100 |
| 2019 | 23 000 | 3 600 |
| 2018 | 22 000 | 3 300 |
| 2017 | 21 632 | 2 900 |
| 2016 | 23 500 | 2 900 |

Sumber/Source: Kantor Wilayah Telekomunikasi Maluku, Ambon/Ambon Regional Office of Maluku Telecommunication

Tabel
Table 8.2.7

**Kapasitas Jaringan yang Tersedia dan Pelanggan Telepon
di Kota Ambon Dirinci per Kecamatan, 2020**
*Number of Telephone Network Capacity and Telephone
Subscribers in Ambon by Subdistrict, 2020*

| Kecamatan Subdistrict | Kapasitas Capacity | Pelanggan Subscribers |
|--------------------------|-----------------------|--------------------------|
| (1) | (2) | (3) |
| Nusaniwe | 6 000 | 3 200 |
| Sirimau | 18 000 | 15 000 |
| Leitimur Selatan | - | - |
| T. A. Baguala | 16 000 | 5 300 |
| Teluk Ambon | 12 000 | 5 600 |
| Ambon | 52 000 | 27 000 |

Sumber/Source: Kantor Wilayah Telekomunikasi Maluku, Ambon/Ambon Regional Office of Maluku Telecommunication



BAB IX CHAPTER IX PERBANKAN, KOPERASI DAN HARGA-HARGA BANKING, COOPERATIVE AND PRICES



27

BANK PEMERINTAH
GOVERNMENT BANK

7

BANK PEMBANGUNAN
DAERAH
LOCAL DEVELOPMENT BANK

24

BANK UMUM
SWASTA NASIONAL
NATIONAL PRIVATE BANK

Jumlah Unit
Kantor Bank
di Kota Ambon tahun
2020

1

BANK UMUM
SWASTA CAMPURAN
MIXED PRIVATE BANK

2

BANK
PERKREDITAN
CREDIT BANK

Jumlah ini lebih banyak
2 unit dibandingkan
tahun 2019.

Number of
Bank Office Units
in Ambon City
2020

This number is 2 units
more than in 2019.



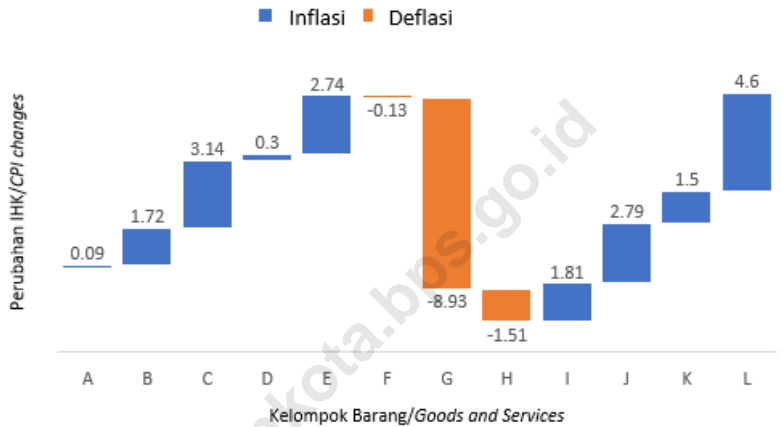
PENJELASAN TEKNIS

1. **Koperasi** adalah badan usaha yang beranggotakan orang seorang atau badan hukum koperasi dengan melandaskan kegiatannya berdasarkan prinsip koperasi sekaligus sebagai gerakan ekonomi rakyat yang berdasar atas asas kekeluargaan.
2. **Sisa hasil usaha koperasi** merupakan pendapatan koperasi yang diperoleh dalam satu tahun buku dikurangi dengan biaya, penyusutan, dan kewajiban lainnya termasuk pajak dalam tahun buku yang bersangkutan.
3. **Data statistik perbankan** bersumber dari Bank Indonesia dan Otoritas Jasa Keuangan.
4. **Kantor bank terdiri dari Kantor Cabang (KC), Kantor Cabang Pembantu (KCP), dan kantor di bawah KCP.**
5. **Inflasi/deflasi adalah perubahan Indeks Harga Konsumen (IHK) periode berjalan dibandingkan periode sebelumnya.** Nilai inflasi bulanan menunjukkan besaran persentase kenaikan harga barang dan jasa sedangkan deflasi bulanan menunjukkan besaran persentase penurunan harga barang dan jasa, masing-masing periode bulan berjalan dibandingkan bulan sebelumnya.

TECHNICAL NOTES

1. **Cooperativeis** an establishment that its members are people or establishments with legal status of cooperative and its activities based on people economic movement.
2. **Net profit of cooperativeis** gross income in one year minus expenses, depreciation, and other liabilities including taxes in current year.
3. **Banking statistics** are obtained from the Bank Indonesia and Financial Services Authority.
4. **Bank offices consist of branch office (KC), sub branch office (KCP), and offices under KCP**
5. **Inflation / deflation is the change in the Consumer Price Index (CPI) for the current period compared to the previous period.** The monthly inflation rate shows the percentage increase in the price of goods and services, while the monthly deflation shows the percentage decrease in the price of goods and services for each period of the current month compared to the previous month.

Gambar 9.1 Laju Inflasi Kota Ambon menurut Kelompok Barang, 2020
Figures 9.1 Ambon Municipality Inflation Rate by Group of Commodities, 2020



| | |
|----------|--|
| A | Umum/General |
| B | Makanan, Minuman, & Tembakau/ <i>Food, Beverage, and Tobacco</i> |
| C | Pakaian dan Alas Kaki / <i>Clothing</i> |
| D | Perumahan, Air, Listrik, Gas & Bahan Bakar/ <i>Housing, Water, Electricity, Gas and Fuel</i> |
| E | Perlengkapan, Peralatan dan Pemeliharaan Rutin Rumah Tangga/ <i>Equipments, tools and Routine Maintenance for Households</i> |
| F | Kesehatan/ <i>Health</i> |
| G | Transportasi/ <i>Transportation</i> |
| H | Informasi, Komunikasi & Jasa Keuangan/ <i>Information, Communication & Financial Service</i> |
| I | Rekreasi, Olahraga dan Budaya/ <i>Recreation, Sport & Culture</i> |
| J | Pendidikan/ <i>Education</i> |
| K | Penyediaan Makanan dan Minuman/ <i>Restaurant</i> |
| L | Perawatan Pribadi dan Jasa Lainnya/ <i>Private Care and Other Services</i> |

Sumber/Source: Badan Pusat Statistik Kota Ambon/BPS-Statistics-Ambon Municipality

9.1 KOPERASI COOPERATIVES

Tabel 9.1.1 **Jumlah Koperasi Aktif Menurut Kecamatan di Kota Ambon, 2017–2020**
Table 9.1.1 **Number of Active Cooperative by Subdistrict in Ambon Municipality, 2017–2020**

| Kecamatan Subdistrict | 2017 | 2018 | 2019 | 2020 |
|--------------------------|------------|------------|------------|------------|
| (1) | (2) | (3) | (4) | (5) |
| Nusaniwe | 174 | 174 | 175 | 175 |
| Sirimau | 333 | 334 | 337 | 338 |
| Leitimur Selatan | 11 | 11 | 11 | 13 |
| Teluk Ambon Baguala | 70 | 70 | 72 | 72 |
| Teluk Ambon | 52 | 53 | 53 | 55 |
| Ambon | 640 | 642 | 648 | 653 |

Sumber/Source : Dinas Koperasi Kota Ambon/Official of Cooperation, Ambon Municipality

Tabel
Table 9.1.2**Jumlah Koperasi Menurut Jenis Koperasi dan Kecamatan di Kota Ambon, 2020**
Number of Cooperative by Kind of Cooperative and Subdistrict in Ambon Municipality, 2020

| Kecamatan Subdistrict | Jenis Koperasi/ Kind of Cooperative | | | | | Jumlah Total |
|--------------------------|-------------------------------------|----------|-----------|------------|------------------|-----------------|
| | KUD | KPR | KOPKAR | KOPPAS | Lainnya Other | |
| (1) | (2) | (3) | (4) | (5) | (6) | (7) |
| Nusaniwe | 3 | - | 7 | ... | 165 | 175 |
| Sirimau | 3 | - | 22 | ... | 313 | 338 |
| Leitimur Selatan | 4 | - | - | ... | 9 | 13 |
| Teluk Ambon Baguala | 2 | - | - | ... | 70 | 72 |
| Teluk Ambon | 4 | - | 2 | ... | 49 | 55 |
| Ambon | 16 | - | 31 | ... | 606 | 653 |

Catatan/Note: Jenis Koperasi lainnya termasuk KOPPAS/Other Cooperatives include KOPPAS

Sumber/Source : Dinas Koperasi Kota Ambon/Official of Cooperation, Ambon Municipality

Tabel 9.1.3 Jumlah Koperasi di Kota Ambon Menurut Kecamatan, 2019
Table Number of Cooperation in Ambon Municipality by Subdistrict, 2019

| Jenis Koperasi Type of Cooperation | Kecamatan/Subdistrict | | | | | Jumlah/ Total |
|---------------------------------------|-----------------------|---------|-------------|---------------------|------------------|------------------|
| | Nusaniwe | Sirimau | Teluk Ambon | Teluk Ambon Baguala | Leitimur Selatan | |
| (1) | (2) | (3) | (4) | (5) | (6) | (7) |
| 1. KUD | 3 | 3 | 2 | 4 | 4 | 16 |
| 2. Fungsional Pegawai Negeri | 9 | 27 | 8 | 13 | 1 | 58 |
| 3. Fungsional TNI-POLRI | 3 | 17 | 2 | 4 | - | 26 |
| 4. Koperasi Karyawan | 6 | 23 | 2 | - | - | 31 |
| 5. Koperasi Serba Usaha | 112 | 186 | 16 | 33 | - | 347 |
| 6. Koperasi Simpan Pinjam | 16 | 30 | 5 | 7 | 2 | 60 |
| 7. Kopersai Pemuda | 5 | 3 | - | 2 | - | 10 |
| 8. Koperasi Sekolah | 1 | - | - | 1 | - | 2 |
| 9. Koperasi Profesi | 2 | 4 | - | - | - | 6 |
| 10. Koperasi Perikanan | 2 | - | 1 | 1 | - | 4 |
| 11. Koperasi Wanita | 7 | 17 | 10 | 2 | 3 | 39 |
| 12. Koperasi Pensiunan | - | 1 | - | - | - | 1 |
| 13. Koperasi Pedagang Kaki Lima | 1 | 2 | - | - | - | 3 |
| 14. Koperasi Pasar | 1 | 2 | - | 1 | - | 4 |
| 15. Koperasi Mahasiswa | 2 | 2 | 2 | 2 | - | 8 |
| 16. Koperasi Pertanian | - | - | 1 | - | 1 | 2 |
| 17. Koperasi Jasa Kelistrikan | - | - | - | - | - | - |
| 18. Koperasi Veteran | - | - | - | - | - | - |
| 19. Koperasi Kerajinan | - | 1 | - | - | - | 1 |

Lanjutan Tabel/Continued Table 9.1.3

| Jenis Koperasi Type of Cooperation | Kecamatan/Subdistrict | | | | | Jumlah/ Total |
|---------------------------------------|-----------------------|------------|----------------|---------------------------|---------------------|------------------|
| | Nusaniwe | Sirimau | Teluk Ambon | Teluk Ambon Baguala | Leitimur Selatan | |
| (1) | (2) | (3) | (4) | (5) | (6) | (7) |
| 20. Koperasi Angkutan | - | 4 | 1 | - | - | 5 |
| 21. Koperasi Pondok Pesantren | - | 4 | - | - | - | 4 |
| 22. Koperasi Jasa | 5 | 10 | 5 | 2 | 2 | 24 |
| 23. Koperasi Konsumen | - | 2 | - | - | - | 2 |
| Jumlah/Total | 175 | 338 | 55 | 72 | 13 | 653 |

Sumber/Source : Dinas Koperasi Kota Ambon/Official of Cooperation, Ambon Municipality

Tabel 9.1.4 **Perkembangan Koperasi KUD di Kota Ambon, 2018 – 2020**
Table **Number of Village-Unit Cooperation (VUC) in Ambon Municipality, 2018 - 2020**

| | Uraian/Description | 2018 | 2019 | 2020 |
|-----|---|---------------|---------------|---------------|
| | (1) | (2) | (3) | (4) |
| 1. | Jumlah Koperasi KUD (Unit)/ <i>Number of VUC</i> | 16 | 16 | 16 |
| 2. | Jumlah Anggota Penuh (Org)/ <i>Number of Full Time Members</i> | 2 005 | 1 802 | 2 005 |
| 3. | Jumlah Calon Anggota (Org)/ <i>Number of Members Candidates</i> | 174 | 124 | 174 |
| 4. | Simpanan (Rp)/ <i>Savings</i> | 160 404 925 | 160 954 925 | 160 954 925 |
| 5. | Hutang (Rp)/ <i>Debts</i> | 3 935 471 472 | 3 747 820 988 | 3 747 820 988 |
| 6. | Piutang (Rp)/ <i>Credits</i> | 1 295 435 970 | 2 112 061 870 | 2 112 064 870 |
| 7. | Volume Usaha (Rp)/ <i>Volume</i> | 2 560 268 900 | 2 275 427 900 | 2 275 427 900 |
| 8. | Dana Cadangan (Rp)/ <i>Reserves</i> | 3 377 294 994 | 2 958 508 359 | 2 958 508 359 |
| 9. | Dana Lain-lain/Donasi (Rp)/ <i>Other Funds</i> | 1 345 054 685 | 1 831 212 971 | 1 831 212 971 |
| 10. | SHU (Rp)/ <i>Profits</i> | 174 520 800 | 24 305 000 | 24 305 000 |

Sumber/Source : Dinas Koperasi Kota Ambon/Official of Cooperation, Ambon Municipality

Tabel 9.1.5 **Perkembangan Koperasi Non KUD di Kota Ambon, 2018 – 2020**
Table **Number of Non Village-Unit Cooperation (VUC) in Ambon Municipality, 2018 - 2020**

| | Uraian/Description | 2018 | 2019 | 2020 |
|-----|---|-----------------|-----------------|-----------------|
| | (1) | (2) | (3) | (4) |
| 1. | Jumlah Koperasi Non KUD (Unit)/ Number of Non VUC | 626 | 632 | 626 |
| 2. | Jumlah Anggota Penuh (Org)/ Number of Full Time Members | 40 403 | 41 154 | 40 403 |
| 3. | Jumlah Calon Anggota (Org)/ Number of Members Candidates | 2 126 | 2 351 | 2 126 |
| 4. | Simpanan (Rp)/Savings | 13 810 871 917 | 15 408 211 290 | 15 910 600 168 |
| 5. | Hutang (Rp)/Debts | 34 106 508 834 | 36 819 755 865 | 34 384 601 239 |
| 6. | Piutang (Rp)/Credits | 15 506 700 300 | 36 768 508 623 | 36 768 508 623 |
| 7. | Volume Usaha (Rp)/Volume | 166 476 385 210 | 172 959 408 210 | 170 810 720 710 |
| 8. | Dana Cadangan (Rp)/Reserves | 33 835 564 817 | 33 529 646 216 | 27 248 899 998 |
| 9. | Dana Lain-lain/Donasi (Rp)/ Other Funds | 17 080 821 112 | 8 877 683 028 | 9 072 870 510 |
| 10. | SHU (Rp)/Profits | 15 859 213 024 | 17 710 248 612 | 17 171 702 348 |

Sumber/Source : Dinas Koperasi Kota Ambon/Official of Cooperation, Ambon Municipality

9.2 PERBANKAN BANKING

Tabel 9.2.1 **Perkembangan Kantor Bank di Kota Ambon (Unit), 2016 - 2020**
Table 9.2.1 **Number of Banks in Ambon Municipality (Unit), 2016 – 2020**

| Kategori Bank Bank Category | Tahun/Year | | | | |
|--|------------|-----------|-----------|-----------|-----------|
| | 2016 | 2017 | 2018 | 2019 | 2020 |
| (1) | (2) | (3) | (4) | (5) | (6) |
| 1. Bank Pemerintah/ <i>Government Bank</i> | 26 | 26 | 26 | 26 | 27 |
| 2. Bank Pembangunan Daerah/ <i>Local Development Bank</i> | 7 | 7 | 7 | 7 | 7 |
| 3. Bank Umum Swasta Nasional/ <i>National Private Bank</i> | 26 | 23 | 25 | 23 | 24 |
| 4. Bank Umum Swasta Campuran/ <i>Mixed Private Bank</i> | 1 | 1 | 1 | 1 | 1 |
| 5. Bank Perkreditan/ <i>Credit Bank</i> | 2 | 2 | 2 | 2 | 2 |
| Jumlah/ Total | 62 | 59 | 61 | 59 | 61 |

Sumber/Source : Otoritas Jasa Keuangan Provinsi Maluku/ *Official of Financial Services Authority, Maluku Province*

Tabel
Table 9.2.2**Perkembangan Kantor Bank Dalam Wilayah Kerja Kantor
Perwakilan Bank Indonesia Provinsi Maluku (Unit), 2016 -
2020**
**Number of Banks in the Authority Region of Bank Indonesia,
Regional Office of Maluku Province, 2016 – 2020**

| Kategori Bank Bank Category | Tahun/Year | | | | |
|--|------------|------------|------------|------------|------------|
| | 2016 | 2017 | 2018 | 2019 | 2020 |
| (1) | (2) | (3) | (4) | (5) | (6) |
| 1. Bank Pemerintah/ <i>Government Bank</i> | 78 | 79 | 78 | 78 | ... |
| 2. Bank Pembangunan Daerah/ <i>Local Development Bank</i> | 39 | 40 | 42 | 42 | ... |
| 3. Bank Umum Swasta Nasional/ <i>National Private Bank</i> | 38 | 35 | 29 | 27 | ... |
| 4. Bank Umum Swasta Campuran/ <i>Mixed Private Bank</i> | 1 | 1 | 1 | 1 | ... |
| 5. Bank Syariah/ <i>Islamic Bank</i> | 4 | 5 | 5 | 4 | ... |
| 6. Bank Perkreditan/ <i>Credit Bank</i> | 14 | 16 | 18 | 19 | ... |
| Jumlah/ Total | 174 | 176 | 173 | 171 | ... |

Catatan/Note: Data terbaru belum tersedia/Lastest data not yet available

Sumber/Source: Otoritas Jasa Keuangan Provinsi Maluku/ Official of Financial Services Authority, Maluku Province

Tabel 9.2.3
Table

Perkembangan Posisi Pengerahan Dana pada Bank-bank dalam Wilayah Kerja Kantor Perwakilan Bank Indonesia Provinsi Maluku (Juta Rupiah), 2016 – 2020
Fund Accumulations of Banks in the Authority Region of Bank Indonesia, Regional Office of Maluku Province (Million Rupiahs), 2016 – 2020

| Tahun Year | Giro Giro | Deposito Deposits | Tabungan Saving | Jumlah Total |
|-----------------------------|----------------------------|------------------------------------|----------------------------------|-------------------------------|
| (1) | (2) | (3) | (4) | (5) |
| 2020 | 1 212 138 | 3 227 396 | 6 221 680 | 10 661 214 |
| 2019 | 1 129 316 | 3 048 776 | 5 679 998 | 9 858 090 |
| 2018 | 865 739 | 3 144 195 | 5 429 086 | 9 439 021 |
| 2017 | 869 793 | 3 058 387 | 5 016 363 | 8 944 543 |
| 2016 | 892 282 | 2 864 213 | 4 574 244 | 8 330 739 |

Sumber/Source: Kantor Perwakilan Bank Indonesia Provinsi Maluku/ Official of Regional Bank of Indonesian, Maluku Province

Tabel
Table 9.2.4

Perkembangan Deposito Berjangka pada Bank-bank dalam Wilayah Kerja Kantor Perwakilan Bank Indonesia Provinsi Maluku (Juta Rupiah), 2016 – 2020
Position of Outstanding Time Deposits of Banks in the Authority Region of Bank Indonesia, Regional Office of Maluku Province (Millions Rupiahs), 2016 – 2020

| Tahun Year | Jangka Waktu/Duration | | | | | Jumlah Total |
|---------------|-----------------------|-------------------|-------------------|---------------------|----------------------------|-----------------|
| | 1 Bln 1 Month | 3 Bln 3 Months | 6 Bln 6 Months | 12 Bln 12 Months | > 12 Bln > 12 Months | |
| (1) | (2) | (3) | (4) | (5) | (6) | (7) |
| 2020 | 1 411 593 | 1 278 567 | 322 812 | 160 389 | 54 035 | 3 227 396 |
| 2019 | 1 136 351 | 1 116 893 | 271 533 | 202 864 | 321 135 | 3 048 776 |
| 2018 | 828 212 | 1 099 442 | 379 263 | 224 283 | 612 994 | 3 144 195 |
| 2017 | 1 019 753 | 952 704 | 398 293 | 196 926 | 490 712 | 3 058 387 |
| 2016 | 1 016 434 | 870 031 | 283 387 | 222 013 | 472 348 | 2 864 213 |

Sumber/Source: Kantor Perwakilan Bank Indonesia Provinsi Maluku/Official of Regional Bank of Indonesian, Maluku Province

Tabel
Table 9.2.5

Perkembangan Tabungan pada Bank-bank dalam Wilayah Kerja Kantor Perwakilan Bank Indonesia Provinsi Maluku (Juta Rupiah), 2016 – 2020
Deposits of Banks in the Authority Region of Bank Indonesia, Regional Office of Maluku Province (Million Rupiahs), 2016 – 2020

| Tahun Year | Bank Pemerintah Governmental Banks | | Bank Swasta Private Banks | | Jumlah Total | |
|---------------|---------------------------------------|--------------------|-------------------------------------|--------------------|-------------------------------------|--------------------|
| | Penabung Number of Depositors | Nominal Nominal | Penabung Number of Depositors | Nominal Nominal | Penabung Number of Depositors | Nominal Nominal |
| (1) | (2) | (3) | (4) | (5) | (6) | (7) |
| 2020 | 1 112 076 | 4 156 494 | 155 340 | 2 065 186 | 1 267 416 | 6 221 680 |
| 2019 | 911 431 | 3 860 351 | 145 398 | 1 819 646 | 1 056 829 | 5 679 997 |
| 2018 | 815 301 | 3 722 616 | 144 491 | 1 706 471 | 959 792 | 5 429 087 |
| 2017 | 716 265 | 3 429 594 | 139 495 | 1 586 769 | 855 760 | 5 016 363 |
| 2016 | 498 750 | 3 016 764 | 122 011 | 1 557 480 | 620 761 | 4 574 244 |

Sumber/Source: Kantor Perwakilan Bank Indonesia Provinsi Maluku/Official of Regional Bank of Indonesian, Maluku Province

Tabel
Table 9.2.6

Perkembangan Posisi Kredit Menurut Jenis Penggunaan pada Bank-bank dalam Wilayah Kerja Kantor Perwakilan Bank Indonesia Provinsi Maluku (Juta Rupiah), 2015 – 2019
Credit Granted by Banks in the Authority Region of Bank Indonesia, Regional Office of Maluku Province by Usage Type (Million Rupiahs), 2015 – 2019

| Tahun <i>Year</i> | Modal Kerja <i>Working Capital</i> | Investasi <i>Investation</i> | Konsumsi <i>Consumption</i> | Jumlah <i>Total</i> |
|-----------------------------|--|--|---------------------------------------|-------------------------------|
| (1) | (2) | (3) | (4) | (5) |
| 2020 | 2 685 057 | 452 876 | 5 000 406 | 8 138 339 |
| 2019 | 2 389 980 | 710 568 | 4 809 501 | 7 910 049 |
| 2018 | 2 137 741 | 647 369 | 4 347 000 | 7 132 110 |
| 2017 | 1 830 347 | 542 475 | 3 955 826 | 6 328 648 |
| 2016 | 1 725 000 | 472 168 | 3 367 128 | 5 564 296 |

Sumber/Source: Kantor Perwakilan Bank Indonesia Provinsi Maluku/Official of Regional Bank of Indonesian, Maluku Province

Tabel
Table 9.2.7**Jumlah Nasabah Menurut Golongan pada PT. Pegadaian
Cabang Ambon (Orang), 2016– 2020**
**Number of Customers of the Pawn Shop Company, Ambon
Branch by Customer Group (Person), 2016 - 2020**

| Golongan Nasabah Customer Group | Tahun/Year | | | | |
|------------------------------------|---------------|---------------|---------------|---------------|---------------|
| | 2016 | 2017 | 2018 | 2019 | 2020 |
| (1) | (2) | (3) | (4) | (5) | (6) |
| 1. Golongan/Group A | 5 630 | 2 121 | 1 589 | 2 117 | 2 245 |
| 2. Golongan/Group B | 39 454 | 9 327 | 8 012 | 12 342 | 13 562 |
| 3. Golongan/Group C | 5 064 | 816 | 793 | 914 | 1 025 |
| 4. Golongan/Group D | 504 | 78 | 84 | 181 | 234 |
| Jumlah/Total | 50 652 | 12 342 | 10 478 | 15 554 | 17 066 |

Sumber/Source: PT Pegadaian (Persero) Cabang Ambon/ Ambon Branch of the Pawn Shop Service Company

Tabel 9.2.8 Jumlah Kredit/Pinjaman pada PT. Pegadaian Cabang Ambon Menurut Golongan Nasabah, 2016 - 2020
Paying Off Credit/Loan Extended at the Pawn Shop Company, Ambon Branch by Customer Group, 2016 - 2020

| Tahun Year | Kredit/Pinjaman Credit/Loan | | | | | |
|---------------|--|---|--|---|--|---|
| | Golongan/Group A | | Golongan/Group B | | Golongan/Group C | |
| | Barang Jaminan Number of Warranty Goods | Nilai Kredit/Pinjaman Value of Credit/Loan (000 Rp) | Barang Jaminan Number of Warranty Goods | Nilai Kredit/Pinjaman Value of Credit/Loan (000 Rp) | Barang Jaminan Number of Warranty Goods | Nilai Kredit/Pinjaman Value of Credit/Loan (000 Rp) |
| (1) | (2) | (3) | (4) | (5) | (6) | (7) |
| 2016 | 2 246 | 868 208 | 13 129 | 24 010 952 | 1 479 | 11 854 678 |
| 2017 | 1 079 | 404 450 | 8 266 | 15 395 130 | 838 | 7 032 390 |
| 2018 | 870 | 323 130 | 7 622 | 14 561 800 | 838 | 7 017 040 |
| 2019 | 1 980 | 692 311 | 20 495 | 29 004 116 | 3 730 | 24 348 660 |
| 2020 | 3 280 | 724 421 | 25 567 | 32 521 725 | 4 021 | 27 328 625 |

Lanjutan Tabel/*Continued Table 9.2.8*

| Tahun Year | Kredit/Pinjaman Credit/Loan | | | |
|---------------|---|---|---|--|
| | Golongan/Group D | | Jumlah/Total | |
| | Barang Jaminan Number of Warranty Goods | Nilai Kredit/ Pinjaman Value of Credit/Loan (000 Rp) | Barang Jaminan Number of Warranty Goods | Nilai Kredit/ Pinjaman Value of Credit/Loan (000 Rp) |
| (1) | (2) | (3) | (4) | (5) |
| 2016 | 174 | 7 152 753 | 17 028 | 43 886 591 |
| 2017 | 91 | 3 421 900 | 10 274 | 26 253 870 |
| 2018 | 96 | 3 355 900 | 9 426 | 25 258 050 |
| 2019 | 398 | 8 149 312 | 26 603 | 62 194 399 |
| 2020 | 521 | 10 422 721 | 33 399 | 70 997 488 |

Catatan/Note: Mulai tahun 2012 penggolongan nasabah mengalami perubahan/*Starting in 2012 the customer categorization changes:*

Golongan/ Group A: Rp. 20 000 - Rp. 500 000

Golongan/ Group B: Rp. 510 000 - Rp. 5 000 000

Golongan/ Group C: Rp. 5 050 000 - Rp. 20 000 000

Golongan/ Group D: > Rp. 20 050 000

Sumber/Source: PT Pegadaian (Persero) Cabang Ambon/ *Ambon Branch of the Pawn Shop Service Company*

Tabel 9.2.9 Jumlah Tebusan/Pelunasan Kredit/Pinjaman pada PT. Pegadaian Cabang Ambon Menurut Golongan Nasabah, 2016- 2020
Redeeming of Credit/Loans at the Pawn Shop Company, Ambon Branch by Customer Group, 2016 - 2020

| Tahun Year | Tebusan/Pelunasan/Redeeming of Credit/Loan | | | | | |
|---------------|--|---|--|---|--|---|
| | Golongan/Group A | | Golongan/Group B | | Golongan/Group C | |
| | Barang Jaminan Number of Warranty Goods | Nilai Tebusan/ Pelunasan Value of Redeeming (000 Rp) | Barang Jaminan Number of Warranty Goods | Nilai Tebusan/ Pelunasan Value of Redeeming (000 Rp) | Barang Jaminan Number of Warranty Goods | Nilai Tebusan/ Pelunasan Value of Redeeming (000 Rp) |
| (1) | (2) | (3) | (4) | (5) | (6) | (7) |
| 2016 | 1 622 | 589 280 | 8 622 | 15 068 670 | 818 | 7 119 220 |
| 2017 | 799 | 319 970 | 6 374 | 10 880 790 | 762 | 6 110 700 |
| 2018 | 628 | 287 350 | 5 921 | 9 542 300 | 694 | 6 870 250 |
| 2019 | 727 | 416 551 | 7 980 | 11 597 690 | 511 | 6 007 189 |
| 2020 | 825 | 456 722 | 8 572 | 15 762 321 | 800 | 7 521 420 |

Lanjutan Tabel/*Continued Table 9.2.9*

| Tahun Year | Tebusan/Pelunasan <i>Redeeming of Credit/Loan</i> | | | |
|---------------|---|---|---|---|
| | Golongan/ <i>Group D</i> | | Jumlah/ <i>Total</i> | |
| | Barang Jaminan <i>Number of Warranty Goods</i> | Nilai Tebusan/ Pelunasan <i>Value of Redeeming (000 Rp)</i> | Barang Jaminan <i>Number of Warranty Goods</i> | Nilai Tebusan/ Pelunasan <i>Value of Redeeming (000 Rp)</i> |
| (1) | (2) | (3) | (4) | (5) |
| 2016 | 105 | 3 803 800 | 11 167 | 26 580 970 |
| 2017 | 65 | 2 780 800 | 8000 | 20 092 260 |
| 2018 | 71 | 3 189 000 | 7314 | 19 888 900 |
| 2019 | 81 | 4 019 912 | 9 299 | 22 041 342 |
| 2020 | 95 | 4 324 565 | 10 292 | 28 065 028 |

Sumber/*Source*: PT Pegadaian (Persero) Cabang Ambon/ *Ambon Branch of the Pawn Shop Service Company*

Tabel 9.2.10 Jumlah Pelelangan Barang Jaminan Kredit/Pinjaman pada PT. Pegadaian Cabang Ambon Menurut Golongan Nasabah, 2016-2020
Auctioned off of Warranty Goods at the Pawn Shop Company, Ambon Branch by Customer Group, 2016– 2020

| Tahun Year | Pelelangan/Auctioned off of Warranty Goods | | | | | |
|---------------|--|--|--|--|--|--|
| | Golongan/Group A | | Golongan/Group B | | Golongan/Group C | |
| | Barang Jaminan Number of Warranty Goods | Nilai Lelang Auctioned Value (000 Rp) | Barang Jaminan Number of Warranty Goods | Nilai Lelang Auctioned Value (000 Rp) | Barang Jaminan Number of Warranty Goods | Nilai Lelang Auctioned Value (000 Rp) |
| (1) | (2) | (3) | (4) | (5) | (6) | (7) |
| 2016 | 538 | 244 122 | 1 961 | 3 492 244 | 92 | 987 733 |
| 2017 | 508 | 2 680 070 | 1 720 | 3 870 631 | 92 | 1 160 525 |
| 2018 | 524 | 3 100 450 | 1 793 | 3 485 000 | 86 | 972 870 |
| 2019 | 391 | 2 081 090 | 1 599 | 2 840 921 | 77 | 892 814 |
| 2020 | 280 | 3 005 001 | 1 478 | 2 755 667 | 80 | 870 633 |

Lanjutan Tabel/*Continued Table 9.2.10*

| Tahun Year | Pelelangan/ <i>Auctioned of Warranty Goods</i> | | | |
|---------------|---|---|---|---|
| | Golongan/ <i>Group D</i> | | Jumlah/ <i>Total</i> | |
| | Barang Jaminan <i>Number of Warranty Goods</i> | Nilai Lelang <i>Auctioned Value (000 Rp)</i> | Barang Jaminan <i>Number of Warranty Goods</i> | Nilai Lelang <i>Auctioned Value (000 Rp)</i> |
| (1) | (2) | (3) | (4) | (5) |
| 2016 | 17 | 661 730 | 2 608 | 5 385 130 |
| 2017 | 35 | 520 900 | 2 355 | 8 231 853 |
| 2018 | 21 | 429 080 | 2 424 | 7 987 400 |
| 2019 | 18 | 319 112 | 2 085 | 5 330 937 |
| 2020 | 22 | 411 274 | 1 860 | 7 043 574 |

Sumber/*Source*: PT Pegadaian (Persero) Cabang Ambon/ *Ambon Branch of the Pawn Shop Service Company*

Tabel 9.2.11 Jumlah Saldo Kredit/Pinjaman pada PT. Pegadaian Cabang Ambon Menurut Golongan Nasabah, 2016 - 2020
Table *Balance of Credit/Loan at the Pawn Shop Company, Ambon Branch by Customer Group, 2016 - 2020*

| Tahun Year | Saldo Kredit/Pinjaman Credit/Loan Balance | | | | | |
|---------------|--|---|--|---|--|---|
| | Golongan/Group A | | Golongan/Group B | | Golongan/Group C | |
| | Barang Jaminan Number of Warranty Goods | Nilai Kredit/Pinjaman Value of Credit/Loan (000 Rp) | Barang Jaminan Number of Warranty Goods | Nilai Kredit/Pinjaman Value of Credit/Loan (000 Rp) | Barang Jaminan Number of Warranty Goods | Nilai Kredit/Pinjaman Value of Credit/Loan (000 Rp) |
| (1) | (2) | (3) | (4) | (5) | (6) | (7) |
| 2016 | 1 332 | 502 340 | 8 492 | 14 786 540 | 695 | 5 896 900 |
| 2017 | 1 831 | 801 350 | 8 110 | 12 150 700 | 531 | 5 280 951 |
| 2018 | 2 240 | 10 390 722 | 7 580 | 11 900 862 | 598 | 5 350 640 |
| 2019 | 3 114 | 12 910 411 | 9 590 | 15 719 092 | 694 | 6 428 197 |
| 2020 | 4 651 | 13 896 015 | 10 156 | 16 817 466 | 786 | 7 224 637 |

Lanjutan Tabel/Continued Table 9.2.11

| Tahun Year | Saldo Kredit/Pinjaman Credit/Loan Balance | | | |
|---------------|---|---|---|---|
| | Golongan/Group D | | Jumlah/Total | |
| | Barang Jaminan Number of Warranty Goods | Nilai Kredit/ Pinjaman Value of Credit/Loan (000 Rp) | Barang Jaminan Number of Warranty Goods | Nilai Kredit/ Pinjaman Value of Credit/Loan (000 Rp) |
| (1) | (2) | (3) | (4) | (5) |
| 2016 | 74 | 2 552 400 | 10 593 | 15 297 320 |
| 2017 | 67 | 4 322 700 | 10 539 | 22 555 701 |
| 2018 | 71 | 3 980 754 | 10 489 | 31 622 978 |
| 2019 | 96 | 7 415 409 | 13 494 | 42 479 109 |
| 2020 | 102 | 8 056 723 | 15 695 | 45 994 501 |

Sumber/Source: PT Pegadaian (Persero) Cabang Ambon/ Ambon Branch of the Pawn Shop Service Company

Tabel 9.2.12 **Realisasi Penanaman Modal di Kota Ambon menurut Sektor Usaha, 2020**
Table *Realization of Investment in Ambon Municipality by Industry, 2020*

| Sektor Usaha Industry | Jumlah Izin Dikeluarkan Numbers of Permit Issued | Nilai Investasi (Rupiah) Investment Value (Rp) |
|----------------------------------|---|---|
| (1) | (2) | (3) |
| Pertanian/Agriculture | - | - |
| Perikanan/Fisheries | 5 | 23 526 977 932 |
| Perdagangan/Trades | 606 | 2 362 566 545 207 |
| Pariwisata/Tourism | 80 | 46 615 000 000 |
| Jasa/Services | 680 | 2 652 743 454 274 |
| Transportasi/Transportation | 100 | 196 564 000 000 |
| Industri Pengolahan/Manufactures | 7 | 1 150 000 000 |
| 2020 | 1 478 | 5 283 165 977 413 |

Sumber/Source: Dinas Penanaman Modal dan Pelayanan Terpadu Satu Pintu/ Investment Board and Integrated One Stop Services of Ambon Municipality

9.3 HARGA-HARGA PRICES

Tabel 9.3.1 Indeks Harga Konsumen per Bulan Menurut Kelompok Pengeluaran (2018=100) di Kota Ambon, 2020
Consumer Price Index per Month by Expenditure Group (2018=100) in Ambon Municipality, 2020

| Bulan Month | Makanan, Minuman dan Tembakau Food, Beverages and Tobacco | Pakaian dan Alas Kaki Clothing and Footwear | Perumahan, Air, Listrik, dan Bahan Bakar Rumah Tangga Housing, Water, Electricity, and Household Fuels |
|---------------------|--|--|---|
| (1) | (2) | (3) | (4) |
| Januari/January | 106,14 | 108,80 | 101,07 |
| Februari/February | 105,81 | 108,91 | 101,13 |
| Maret/March | 103,99 | 109,90 | 101,12 |
| April/April | 106,17 | 109,90 | 101,12 |
| Mei/May | 106,25 | 110,31 | 101,60 |
| Juni/June | 108,06 | 110,65 | 101,48 |
| Juli/July | 108,87 | 111,06 | 101,49 |
| Agustus/August | 107,55 | 111,09 | 101,42 |
| September/September | 106,65 | 111,09 | 101,43 |
| Oktober/October | 105,02 | 111,47 | 101,36 |
| November/November | 104,06 | 111,60 | 101,32 |
| Desember/December | 104,08 | 112,18 | 101,37 |
| 2020 | 104,08 | 112,18 | 101,37 |

Lanjutan Tabel/Continued Table 9.3.1

| Bulan Month | Perlengkapan, Peralatan, dan Pemeliharaan Rutin Rumah Tangga Furnishing, Household Equipment and Routine Household Maintenance | Kesehatan Health | Transportasi Transport |
|------------------------|---|-----------------------------|-----------------------------------|
| (1) | (5) | (6) | (7) |
| Januari/January | 103,29 | 103,99 | 109,61 |
| Februari/February | 103,32 | 103,98 | 111,08 |
| Maret/March | 103,37 | 103,98 | 108,95 |
| April/April | 103,36 | 103,98 | 104,04 |
| Mei/May | 102,94 | 104,01 | 104,45 |
| Juni/June | 103,82 | 104,40 | 102,51 |
| Juli/July | 104,73 | 104,42 | 100,55 |
| Agustus/August | 105,60 | 103,66 | 105,22 |
| September/September | 105,71 | 103,60 | 104,98 |
| Oktober/October | 105,77 | 103,65 | 103,92 |
| November/November | 105,87 | 103,63 | 104,83 |
| Desember/December | 106,12 | 103,80 | 103,57 |
| 2020 | 106,12 | 103,80 | 103,57 |

Lanjutan Tabel/*Continued Table* 9.3.1

| Bulan Month | Informasi, Komunikasi, dan Jasa Keuangan Information, Communication and Financial Services | Rekreasi, Olahraga, dan Budaya Recreation, Sport, and Culture | Pendidikan Education |
|-----------------------------|---|--|---------------------------------|
| (1) | (8) | (9) | (10) |
| Januari/ <i>January</i> | 100,84 | 100,61 | 114,21 |
| Februari/ <i>February</i> | 100,84 | 101,19 | 114,21 |
| Maret/ <i>March</i> | 100,84 | 101,38 | 114,21 |
| April/ <i>April</i> | 98,33 | 101,38 | 114,21 |
| Mei/ <i>May</i> | 98,29 | 101,38 | 114,21 |
| Juni/ <i>June</i> | 99,22 | 101,38 | 114,21 |
| Juli/ <i>July</i> | 99,22 | 101,37 | 114,21 |
| Agustus/ <i>August</i> | 99,22 | 101,26 | 117,40 |
| September/ <i>September</i> | 99,22 | 101,94 | 117,40 |
| Oktober/ <i>October</i> | 99,22 | 101,94 | 117,40 |
| November/ <i>November</i> | 99,22 | 102,24 | 117,40 |
| Desember/ <i>December</i> | 99,28 | 102,43 | 117,40 |
| 2020 | 99,28 | 102,43 | 117,40 |

Lanjutan Tabel/Continued Table 9.3.1

| Bulan Month | Penyediaan Makanan dan Minuman/Restoran Food and Beverage Services/Restaurant | Perawatan Pribadi dan Jasa Lainnya Personal Care and Other Services | Umum General |
|------------------------|--|--|-------------------------|
| (1) | (11) | (12) | (13) |
| Januari/January | 113,32 | 105,37 | 106,10 |
| Februari/February | 114,33 | 105,78 | 106,32 |
| Maret/March | 114,33 | 106,29 | 105,56 |
| April/April | 114,37 | 106,89 | 105,44 |
| Mei/May | 114,37 | 107,73 | 105,66 |
| Juni/June | 114,37 | 107,73 | 106,11 |
| Juli/July | 114,41 | 107,96 | 106,71 |
| Agustus/August | 114,41 | 109,31 | 106,63 |
| September/September | 115,00 | 109,80 | 106,41 |
| Oktober/October | 115,00 | 109,88 | 105,78 |
| November/November | 115,00 | 109,68 | 105,59 |
| Desember/December | 115,02 | 109,89 | 105,52 |
| 2020 | 115,02 | 109,98 | 105,52 |

Catatan/Note: ...

Sumber/Source: BPS, Survei Harga Konsumen/BPS-Statistics Indonesia, Consumer Price Survey

Tabel 9.3.2
Table

**Laju Inflasi Bulanan Menurut Kelompok Pengeluaran
(2018=100) di Kota Ambon, 2020**
**Monthly Inflation Rate by Expenditure Group (2018=100) in
Ambon Municipality, 2020**

| Bulan Month | Makanan, Minuman dan Tembakau Food, Beverages and Tobacco | Pakaian dan Alas Kaki Clothing and Footwear | Perumahan, Air, Listrik, dan Bahan Bakar Rumah Tangga Housing, Water, Electricity, and Household Fuels |
|---------------------|--|--|---|
| (1) | (2) | (3) | (4) |
| Januari/January | 3,73 | 0,02 | 0,00 |
| Februari/February | -0,31 | 0,10 | 0,06 |
| Maret/March | -1,72 | 0,91 | -0,01 |
| April/April | 2,10 | 0,00 | 0,00 |
| Mei/May | 0,08 | 0,37 | 0,47 |
| Juni/June | 1,70 | 0,31 | -0,12 |
| Juli/July | 0,75 | 0,37 | 0,01 |
| Agustus/August | -1,21 | 0,03 | -0,07 |
| September/September | -0,84 | 0,00 | 0,01 |
| Oktober/October | -1,53 | 0,34 | -0,07 |
| November/November | -0,91 | 0,12 | -0,04 |
| Desember/December | 0,02 | 0,52 | 0,05 |
| 2020 | 1,72 | 3,14 | 0,30 |

Lanjutan Tabel/Continued Table 9.3.2

| Bulan Month | Perlengkapan, Peralatan, dan Pemeliharaan Rutin Rumah Tangga Furnishing, Household Equipment and Routine Household Maintenance | Kesehatan Health | Transportasi Transport |
|------------------------|---|-----------------------------|-----------------------------------|
| (1) | (5) | (6) | (7) |
| Januari/January | 0,00 | 0,05 | -3,62 |
| Februari/February | 0,03 | -0,01 | 1,34 |
| Maret/March | 0,05 | 0,00 | -1,92 |
| April/April | -0,01 | 0,00 | -4,51 |
| Mei/May | -0,41 | 0,03 | 0,39 |
| Juni/June | 0,85 | 0,37 | -1,86 |
| Juli/July | 0,88 | 0,02 | -1,91 |
| Agustus/August | 0,83 | -0,73 | 4,64 |
| September/September | 0,10 | -0,06 | -0,23 |
| Oktober/October | 0,06 | 0,05 | -1,01 |
| November/November | 0,09 | -0,02 | 0,88 |
| Desember/December | 0,24 | 0,16 | -1,20 |
| 2020 | 2,74 | -0,13 | -8,93 |

Lanjutan Tabel/Continued Table 9.3.2

| Bulan Month | Informasi, Komunikasi, dan Jasa Keuangan Information, Communication and Financial Services | Rekreasi, Olahraga, dan Budaya Recreation, Sport, and Culture | Pendidikan Education |
|------------------------|---|--|---------------------------------|
| (1) | (8) | (9) | (10) |
| Januari/January | 0,04 | 0,00 | 0,00 |
| Februari/February | 0,00 | 0,58 | 0,00 |
| Maret/March | 0,00 | 0,19 | 0,00 |
| April/April | -2,49 | 0,00 | 0,00 |
| Mei/May | -0,04 | 0,00 | 0,00 |
| Juni/June | 0,95 | 0,00 | 0,00 |
| Juli/July | 0,00 | -0,01 | 0,00 |
| Agustus/August | 0,00 | -0,11 | 2,79 |
| September/September | 0,00 | 0,67 | 0,00 |
| Oktober/October | 0,00 | 0,00 | 0,00 |
| November/November | 0,00 | 0,29 | 0,00 |
| Desember/December | 0,06 | 0,19 | 0,00 |
| 2020 | -1,51 | 1,81 | 2,79 |

Lanjutan Tabel/Continued Table 9.3.2

| Bulan Month | Penyediaan Makanan dan Minuman/Restoran Food and Beverage Services/Restaurant | Perawatan Pribadi dan Jasa Lainnya Personal Care and Other Services | Umum General |
|---------------------|---|--|-----------------|
| (1) | (11) | (12) | (13) |
| Januari/January | 0,00 | 0,29 | 0,65 |
| Februari/February | 0,89 | 0,39 | 0,21 |
| Maret/March | 0,00 | 0,48 | -0,71 |
| April/April | 0,03 | 0,56 | -0,11 |
| Mei/May | 0,00 | 0,79 | 0,21 |
| Juni/June | 0,00 | 0,16 | 0,43 |
| Juli/July | 0,03 | 0,06 | 0,06 |
| Agustus/August | 0,00 | 1,25 | 0,43 |
| September/September | 0,52 | 0,45 | -0,21 |
| Oktober/October | 0,00 | 0,07 | -0,59 |
| November/November | 0,00 | -0,18 | -0,18 |
| Desember/December | 0,02 | 0,19 | -0,07 |
| 2020 | 1,50 | 4,60 | -0,07 |

Catatan/Note: ...

Sumber/Source: BPS, Survei Harga Konsumen/BPS-Statistics Indonesia, Consumer Price Survey

Tabel
Table 9.3.3**Laju Inflasi Kota Ambon dan Nasional Menurut Kelompok Barang (%), 2020**
Ambon Municipality and National Inflation Rate by Group of Goods and Services (%), 2020

| | <i>Kelompok Barang & Jasa</i> <i>Group of Good & Services</i> | 2020 | |
|-----|--|-------|----------|
| | | Ambon | Nasional |
| | (1) | (4) | (5) |
| 1. | Umum/ <i>General</i> | 0,09 | 1,68 |
| 2. | Makanan, Minuman, & Tembakau/ <i>Food, Beverage, and Tobacco</i> | 1,72 | 3,63 |
| 3. | Pakaian dan Alas Kaki / <i>Clothing</i> | 3,14 | 1,01 |
| 4. | Perumahan, Air, Listrik, Gas & Bahan Bakar/ <i>Housing, Water, Electricity, Gas and Fuel</i> | 0,30 | 0,35 |
| 5. | Perlengkapan, Peralatan dan Pemeliharaan Rutin Rumah Tangga/ <i>Equipments, tools and Routine Maintenance for Households</i> | 2,74 | 1,03 |
| 6. | Kesehatan/ <i>Health</i> | -0,13 | 2,79 |
| 7. | Transportasi/ <i>Transportation</i> | -8,93 | -0,85 |
| 8. | Informasi, Komunikasi & Jasa Keuangan/ <i>Information, Communication & Financial Service</i> | -1,51 | -0,35 |
| 9. | Rekreasi, Olahraga dan Budaya/ <i>Recreation, Sport & Culture</i> | 1,81 | 0,73 |
| 10. | Pendidikan/ <i>Education</i> | 2,79 | 1,40 |
| 11. | Penyediaan Makanan dan Minuman/ <i>Restaurant</i> | 1,50 | 2,26 |
| 12. | Perawatan Pribadi dan Jasa Lainnya/ <i>Private Care and Other Services</i> | 4,60 | 5,80 |

Sumber/*Source*: BPS, Survei Harga Konsumen/*BPS-Statistics Indonesia, Consumer Price Survey*

BAB X CHAPTER X PENGELUARAN PENDUDUK POPULATION EXPENDITURE



43%

Rata-rata Pengeluaran per Kapita
Average per Capita Expenditure

1.560.572

rupiah dalam sebulan
rupiah in a month



57%

Rata-rata pengeluaran per kapita masyarakat Kota Ambon mengalami **kenaikan sebesar 6%** dari rata-rata pengeluaran per kapita tahun 2019 atau senilai **89.184 rupiah**.

The average per capita expenditure of the people of Ambon City has **increased by 6%** from the average per capita expenditure in 2019 or worth **89,184 rupiah**.

43 persen dari total pengeluaran per kapita masyarakat Kota Ambon digunakan untuk **konsumsi makanan** atau senilai dengan **678.518 rupiah**. Sedangkan sisanya digunakan untuk konsumsi **non-makanan** seperti hiburan dan lain-lain dengan nominal **882.054 rupiah**.

43 percent of the total per capita expenditure of the people of Ambon City is used for **food consumption**, equivalent to **678,518 rupiah**. While the rest is used for **non-food consumption** such as entertainment and others with a nominal value of **882,054 rupiah**.



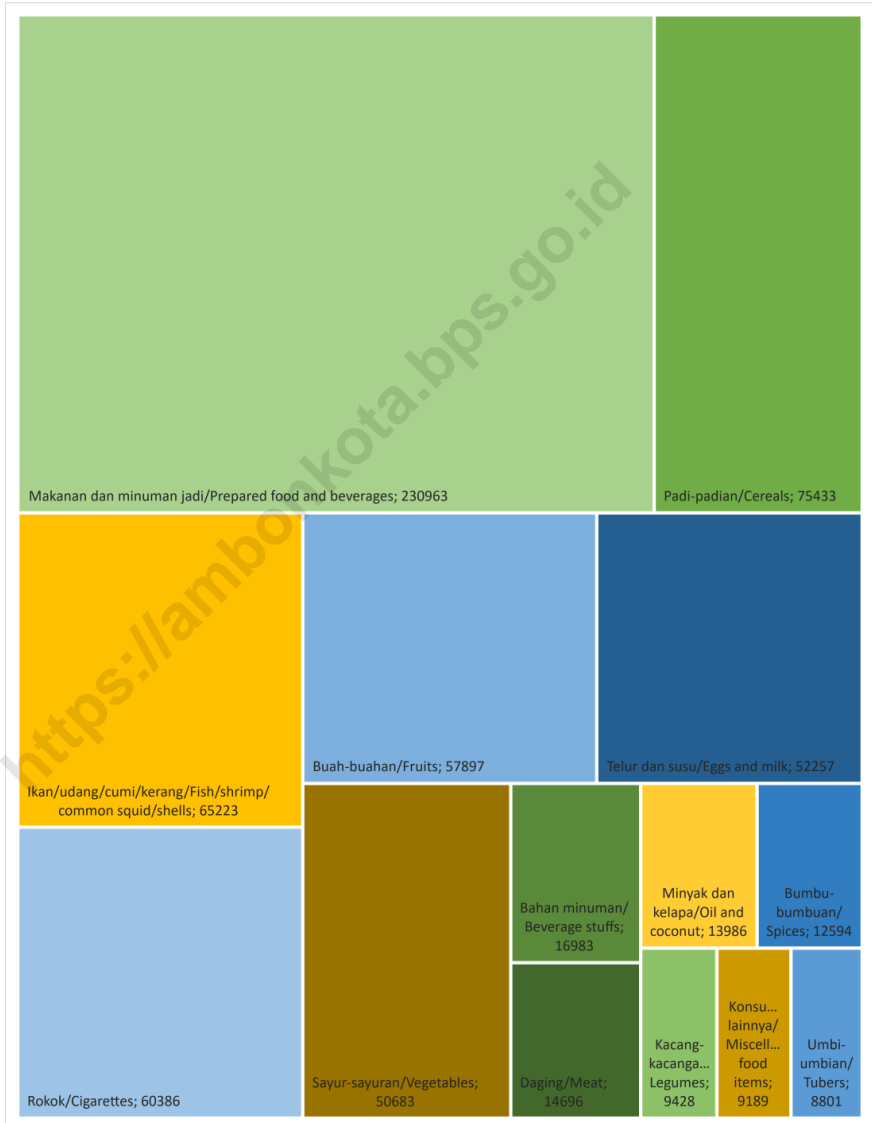
PENJELASAN TEKNIS

1. **Pengeluaran perkapita** adalah biaya yang dikeluarkan untuk konsumsi semua anggota rumah tangga selama sebulan dibagi dengan banyaknya anggota rumah tangga. Pengeluaran rumah tangga dibedakan menjadi dua: Pengeluaran Makanan dan Pengeluaran bukan Makanan.
2. Perubahan pendapatan seseorang akan berpengaruh pada pergeseran pola pengeluaran. Semakin tinggi pendapatan, semakin tinggi pengeluaran bukan makanan. Dengan demikian, pola pengeluaran dapat dipakai sebagai salah satu alat untuk mengukur tingkat kesejahteraan penduduk, dimana perubahan komposisinya digunakan sebagai petunjuk perubahan tingkat kesejahteraan.
3. **Pengeluaran perkapita** berasal dari Survei Sosial Ekonomi Nasional (Susenas) yang dilaksanakan oleh BPS pada bulan Maret dan Bulan September Survei Sosial Ekonomi Nasional (Susenas) merupakan salah satu survei rutin Badan Pusat Statistik (BPS) yang menjadi sumber data utama untuk kegiatan pembangunan di bidang sosial dan ekonomi.

TECHNICAL NOTES

1. **Expenditures per capita** are costs incurred for the consumption of all household members for a month divided by the number of household members. Household expenditures can be divided into two groups: Food Expenditures and Non-Food Expenditures.
2. Changes in households's income will have an effect on shifting spending patterns. The proportion of non-food expenditure will rise as the income rising. Thus, expenditure patterns can be used as a tool to measure the level of welfare of the population, where changes in the composition are used as indicators of changes in the level of welfare.
3. **Monthly Average Expenditure per Capita** from the National Socio-Economic Survey (Susenas). Susenas is carried out by Statistics-Indonesia in March and September each year. The National Socio-Economic Survey (Susenas) is one of the regular surveys of Statistics-Indonesia which is the main source of data for development activities in the social and economic fields.

Gambar 10.1 Rata-Rata Pengeluaran Makanan per Kapita Sebulan di Kota Ambon, Maret 2020
Figures 10.1 Monthly Average Food Expenditure per Capita in Ambon Municipality, 2020



Sumber/Source: BPS, Survei Sosial Ekonomi Nasional (Susenas) Maret/BPS-Statistics Indonesia, National Socioeconomic Survey March

Tabel
Table 10.1

Rata-rata Pengeluaran per Kapita Sebulan Menurut Kelompok Komoditas (rupiah) di Kota Ambon, 2019 dan 2020

Monthly Average Expenditure per Capita by Commodity Group (rupiahs) in Ambon Municipality, 2019 and 2020

| Kelompok Komoditas/Commodity Group | 2019 | 2020 |
|---|------------------|------------------|
| (1) | (2) | (3) |
| Makanan/Food | | |
| Padi-padian/ <i>Cereals</i> | 79 770 | 75 433 |
| Umbi-umbian/ <i>Tubers</i> | 9 077 | 8 801 |
| Ikan/udang/cumi/kerang/ <i>Fish/shrimp/common squid/shells</i> | 65 533 | 65 223 |
| Daging/ <i>Meat</i> | 20 243 | 14 696 |
| Telur dan susu/ <i>Eggs and milk</i> | 50 642 | 52 257 |
| Sayur-sayuran/ <i>Vegetables</i> | 48 908 | 50 683 |
| Kacang-kacangan/ <i>Legumes</i> | 10 241 | 9 428 |
| Buah-buahan/ <i>Fruits</i> | 45 554 | 57 897 |
| Minyak dan kelapa/ <i>Oil and coconut</i> | 14 289 | 13 986 |
| Bahan minuman/ <i>Beverage stuffs</i> | 14 508 | 16 983 |
| Bumbu-bumbuan/ <i>Spices</i> | 11 697 | 12 594 |
| Konsumsi lainnya/ <i>Miscellaneous food items</i> | 9 234 | 9 189 |
| Makanan dan minuman jadi/ <i>Prepared food and beverages</i> | 208 884 | 230 963 |
| Rokok/ <i>Cigarettes</i> | 64 222 | 60 386 |
| Jumlah makanan/Total food | 652 802 | 678 518 |
| Bukan makanan/Non-food | | |
| Perumahan dan fasilitas rumah tangga/ <i>Housing and household facilities</i> | 441 208 | 455 743 |
| Aneka komoditas dan jasa/ <i>Goods and services</i> | 220 672 | 246 038 |
| Pakaian, alas kaki, dan tutup kepala/ <i>Clothing, footwear, and headgear</i> | 43 617 | 49 362 |
| Komoditas tahan lama/ <i>Durable goods</i> | 59 233 | 71 966 |
| Pajak, pungutan, dan asuransi/ <i>Taxes and insurance</i> | 33 140 | 48 218 |
| Keperluan pesta dan upacara/kenduri/ <i>Parties and ceremonies</i> | 20 716 | 10 727 |
| Jumlah bukan makanan/Total non-food | 818 586 | 882 054 |
| Jumlah/Total | 1 471 388 | 1 560 572 |

Sumber/Source: BPS, Survei Sosial Ekonomi Nasional (Susenas) Maret/BPS-Statistics Indonesia, National Socioeconomic Survey March

Tabel 10.2 **Persentase Pengeluaran per Kapita Sebulan Menurut Kelompok Komoditas di Kota Ambon, 2018 dan 2019**
Percentage of Monthly Expenditure per Capita by Commodity Group in Ambon Municipality, 2018 and 2019

| Kelompok Komoditas/Commodity Group | 2019 | 2020 |
|---|---------------|---------------|
| (1) | (2) | (3) |
| Makanan/Food | | |
| Padi-padian/ <i>Cereals</i> | 5,42 | 4,83 |
| Umbi-umbian/ <i>Tubers</i> | 0,62 | 0,56 |
| Ikan/udang/cumi/kerang/ <i>Fish/shrimp/common squid/shells</i> | 4,45 | 4,18 |
| Daging/ <i>Meat</i> | 1,38 | 0,94 |
| Telur dan susu/ <i>Eggs and milk</i> | 3,44 | 3,35 |
| Sayur-sayuran/ <i>Vegetables</i> | 3,32 | 3,25 |
| Kacang-kacangan/ <i>Legumes</i> | 0,70 | 0,60 |
| Buah-buahan/ <i>Fruits</i> | 3,10 | 3,71 |
| Minyak dan kelapa/ <i>Oil and coconut</i> | 0,97 | 0,90 |
| Bahan minuman/ <i>Beverage stuffs</i> | 0,99 | 1,09 |
| Bumbu-bumbuan/ <i>Spices</i> | 0,79 | 0,81 |
| Konsumsi lainnya/ <i>Miscellaneous food items</i> | 0,63 | 0,59 |
| Makanan dan minuman jadi/ <i>Prepared food and beverages</i> | 14,20 | 14,80 |
| Rokok/ <i>Cigarettes</i> | 4,36 | 3,87 |
| Jumlah makanan/Total food | 44,37 | 43,48 |
| Bukan makanan/Non-food | | |
| Perumahan dan fasilitas rumah tangga/ <i>Housing and household facilities</i> | 29,99 | 29,20 |
| Aneka komoditas dan jasa/ <i>Goods and services</i> | 15,00 | 15,77 |
| Pakaian, alas kaki, dan tutup kepala/ <i>Clothing, footwear, and headgear</i> | 2,96 | 3,16 |
| Komoditas tahan lama/ <i>Durable goods</i> | 4,03 | 4,61 |
| Pajak, pungutan, dan asuransi/ <i>Taxes and insurance</i> | 2,25 | 3,09 |
| Keperluan pesta dan upacara/kenduri/ <i>Parties and ceremonies</i> | 1,41 | 0,69 |
| Jumlah bukan makanan/Total non-food | 55,63 | 56,52 |
| Jumlah/Total | 100,00 | 100,00 |

Sumber/Source: BPS, Survei Sosial Ekonomi Nasional (Susenas) Maret/BPS-Statistics Indonesia, National Socioeconomic Survey March

Tabel
Table 10.3**Persentase Penduduk Menurut Golongan Pengeluaran Per Kapita Sebulan di Kota Ambon, 2019 dan 2020**
Percentage of Population by Per Capita Spending Group a Month in Ambon Municipality, 2019 and 2020

| Golongan Pengeluaran <i>Spending Group</i> (Rp) | 2019 | 2020 |
|---|-------------|--------------|
| (1) | (2) | (3) |
| < 150 000 | NA | - |
| 150 000–199 999 | NA | - |
| 200 000–299 999 | NA | - |
| 300 000–499 999 | NA | - |
| 500 000–749 999 | NA | 4.9 |
| 750 000–999 999 | NA | 13.3 |
| 1 000 000–1 499 999 | NA | 29.0 |
| > 1 500 000 | NA | 52.8 |
| Jumlah/Total | NA | 100.0 |

Sumber/Source: BPS, Survei Sosial Ekonomi Nasional (Susen) Maret/BPS-Statistics Indonesia, National Socioeconomic Survey March



BAB XI CHAPTER XI PERDAGANGAN TRADE



Penyaluran Beras BULOG Maluku
Distribution of Rice BULOG Maluku

26.362 TON

Penyaluran Minyak Goreng
BULOG Maluku
Distribution of Maluku BULOG Cooking Oil

61.759 KG

Penyaluran Terigu
BULOG Maluku
Distribution of Flour BULOG Maluku

32.495 KG



PENJELASAN TEKNIS

1. Warung atau kedai memiliki arti yang sama, yaitu bangunan yang digunakan sebagai tempat berjualan makanan dan minuman.
2. Kios adalah nama alternatif untuk sebuah toko kecil, biasanya dijual buku, majalah, dan koran.
3. Toko berarti bangunan permanen tempat menjual barang-barang.
4. Pasar memiliki makna tempat orang berjualan yang biasanya lebih luas daripada kedai, warung, atau toko. Jika dibandingkan dengan kedai, warung, atau toko, cakupan jenis barang yang dijual di pasar lebih banyak. Selain makanan dan minuman, di pasar juga dijual sayur-mayur, pakaian, dan benda-benda lain untuk kebutuhan sehari-hari.

TECHNICAL NOTES

1. *The concept and definition of stall is a building used as a place to sell food and drinks.*
2. *Kiosk is an alternative name for a small shop, usually selling books, magazines, and newspapers.*
3. *Stores means permanent buildings where goods are sold.*
4. *The market has the meaning of a place where people buy and sell which is usually wider than stall or shop. There is more scope for the types of goods sold in the market. In addition to food and drinks, the market also sells vegetables, clothes, and other items for daily needs.*

Tabel 11.1 **Jumlah Sarana Perdagangan Menurut Jenisnya di Kota Ambon, 2017–2020**
Table 11.1 **Number of Trading Facilities by Type of Facility in Ambon Municipality, 2017–2020**

| Jenis Sarana Perdagangan <i>Type of Trading Facilities</i> | 2017 | 2018 | 2019 | 2020 |
|--|-------------|-------------|-------------|-------------|
| (1) | (2) | (3) | (4) | (5) |
| Pasar/Market | 13 | 13 | ... | ... |
| Toko/Store | 426 | 424 | ... | ... |
| Kios | 125 | 58 | ... | ... |
| Warung | ... | ... | ... | ... |
| Jumlah/Total | 564 | 495 | ... | ... |

Catatan/Note: Data terbaru belum tersedia/*The Latest data is not yet available*

Sumber/Source: Dinas Perindustrian dan Perdagangan Kota Ambon/ *Ambon Municipality Industry and Trade Office*

Tabel
Table 11.2

Jumlah Perusahaan yang Memiliki Izin Tempat Usaha Menurut Jenis Usaha dari Pemda Kota Ambon, 2015–2018

Number of Companies that Have Ventura Permits in Ambon Municipality, 2015 – 2018

| <i>Jenis Usaha</i> <i>Type of Venture</i> | | <i>Jumlah Perusahaan</i> <i>Number of Companies</i> | | | |
|--|---|--|------|------|------|
| | | 2015 | 2016 | 2017 | 2018 |
| (1) | | (2) | (3) | (4) | (5) |
| 1. | Toko/ <i>Stores</i> | 137 | ... | 426 | 424 |
| 2. | Perusahaan Dagang/ <i>Trade Companies</i> | 41 | ... | 125 | 118 |
| 3. | Kios/Pondok/ <i>Kiosk</i> | 56 | ... | 125 | 58 |
| 4. | Rumah Makan/ <i>Small Restaurants</i> | 25 | ... | 79 | 53 |
| 5. | Restaurant/ <i>Big Restaurants</i> | 36 | ... | 108 | 6 |
| 6. | Rumah Kopi/ <i>Coffee Shops</i> | 8 | ... | 3 | 13 |
| 7. | Hotel/Penginapan/ <i>Hotels/Motels</i> | 19 | 18 | 18 | 44 |
| 8. | Billyard/ <i>Billiards</i> | - | 5 | 4 | 4 |
| 9. | PT/ <i>Limited Cooperation</i> | 215 | 506 | 544 | 510 |
| 10. | CV/ <i>Limited Partnerships</i> | 294 | 820 | 790 | 765 |
| 11. | Fa/ <i>Firms</i> | 6 | 22 | 23 | 17 |
| 12. | Perusahaan Daerah/ <i>Regional Companies</i> | 1 | 1 | 1 | ... |
| 13. | Apotik/ <i>Pharmacy</i> | 12 | 33 | 40 | 33 |
| 14. | Percetakan/ <i>Printings</i> | - | 2 | 2 | 2 |
| 15. | Penjahit/ <i>Tailors</i> | 5 | 5 | 7 | 6 |
| 16. | Kap Salon/ <i>Beauty Salons</i> | 10 | 11 | 23 | 20 |
| 17. | Fotocopy/ <i>Photocopies</i> | 3 | 1 | ... | 2 |
| 18. | Foto Studio/ <i>Photo Studios</i> | 1 | 5 | 7 | 7 |
| 19. | Servis Elektronik/ <i>Electronic Services</i> | 3 | 5 | 4 | 2 |
| 20. | Bank/ <i>Banks</i> | 2 | 1 | 1 | ... |

Lanjutan Tabel/*Continued Table 11.2*

| <i>Jenis Usaha Type of Venture</i> | | <i>Jumlah Perusahaan Number of Companies</i> | | | |
|--|---|--|------|------|------|
| | | 2015 | 2016 | 2017 | 2018 |
| (1) | | (2) | (3) | (4) | (5) |
| 21. | Koperasi/ <i>Cooperation</i> | 20 | 25 | 32 | 27 |
| 22. | Pabrik Roti/ <i>Bakeries</i> | 3 | 4 | 1 | 5 |
| 23. | Usaha Mie/ <i>Noodles Factories</i> | - | - | 3 | 2 |
| 24. | Penggergajian/ <i>Sawmills</i> | - | - | - | - |
| 25. | Meuble/ <i>Furniture</i> | 3 | 3 | 1 | 2 |
| 26. | Bengkel/ <i>Workshops</i> | 8 | 7 | 18 | 11 |
| 27. | Tukang Gigi/ <i>Tooth Worker</i> | - | - | - | 2 |
| 28. | Tukang Cukur/ <i>Shavers</i> | - | 2 | - | 5 |
| 29. | Yayasan/ <i>Foundations</i> | 3 | 7 | 3 | 7 |
| 30. | Pengecer Kecil Minyak Tanah/ <i>Kerosene Retailers</i> | 65 | 0 | ... | ... |
| 31. | Angkutan Darat/ <i>Land Transportations</i> | 230 | 467 | 530 | 571 |
| 32. | Usaha Pijat/ <i>Massages</i> | 2 | - | 1 | 3 |
| 33. | Diskotik/ <i>Disco</i> | - | - | 1 | ... |
| 34. | Usaha Permainan Ketangkasan Anak/ <i>Children Skilled Games</i> | 1 | - | 1 | 2 |
| 35. | Swalayan/ <i>Supermarkets</i> | 1 | 1 | - | ... |
| 36. | Optikal/ <i>Optical Shops</i> | 7 | 3 | 6 | 6 |
| 37. | Tempat Wisata/ <i>Tourism Places</i> | - | - | - | 1 |
| 38. | Industri/ <i>Industries</i> | 37 | - | ... | ... |
| 39. | Wartel/ <i>Calling Shops</i> | - | - | - | - |
| 40. | Karaoke | 12 | 16 | 13 | 17 |
| 41. | Café/ <i>Cafés</i> | 8 | 9 | 16 | 19 |

Lanjutan Tabel/Continued Table 11.2

| Jenis Usaha Type of Venture | | Jumlah Perusahaan Number of Companies | | | |
|---|-----|--|------|------|------|
| | | 2015 | 2016 | 2017 | 2018 |
| (1) | (2) | (3) | (4) | (5) | |
| 42. Rental/Rents | 2 | 3 | 2 | 1 | |
| 43. Usaha Kost/Lodgings | 71 | 9 | 14 | 12 | |
| 44. Mini Market | - | 2 | 5 | 3 | |
| 45. Seles/Sales | - | - | - | - | |
| 46. Warnet/Internet Shops | 1 | 6 | 3 | 10 | |
| 47. Industri Gomblo/Cone block Industries | - | - | ... | - | |
| 48. Notaris/Notaries | - | - | - | - | |
| 49. Depot Air Minum | 9 | 7 | 14 | 13 | |
| 50. SPBU/Gas Stations | - | 1 | ... | 1 | |
| 51. Pegadaian/Pawn Shops | 1 | - | * | ... | |
| 52. Fitness Centres | - | - | 2 | ... | |
| 53. Catering | 1 | - | 3 | 6 | |
| 54. Play Zone | 1 | 1 | 1 | ... | |
| 55. Laundry | 2 | 4 | 8 | 5 | |
| 56. Klinik/Clinic | 1 | 1 | 5 | 5 | |
| 57. Kedai Es/Ice Shop | 1 | - | - | ... | |
| 58. Butiq/Boutiqe | 2 | 1 | 2 | ... | |
| 59. Kerambah | - | - | - | ... | |
| 60. KFC | 4 | 4 | - | ... | |
| 61. Sellular/Counter HP | - | - | 1 | 8 | |
| 62. Pencucian Mobil/Car Wash | 1 | 1 | 1 | 4 | |

Lanjutan Tabel/*Continued Table 11.2*

| <i>Jenis Usaha</i> <i>Type of Venture</i> | | <i>Jumlah Perusahaan</i> <i>Number of Companies</i> | | | |
|--|---------------------------|--|--------------|--------------|--------------|
| | | 2015 | 2016 | 2017 | 2018 |
| (1) | | (2) | (3) | (4) | (5) |
| 63. | TV Kabel/ <i>Cable TV</i> | 1 | - | - | 2 |
| 64. | Warung/ <i>Shop</i> | 1 | 2 | 1 | ... |
| 65. | Lainnya | ... | ... | ... | 27 |
| <i>Jumlah/Total</i> | | 1 310 | 2 021 | 2 994 | 2 861 |

Catatan : *) Pada tahun 2017 pegadaian termasuk dalam kategori PT/ *In 2017 pawn shops included in PT*
Data terbaru belum tersedia/*The Latest data is not yet available*

Sumber/*Source* : Dinas Perindustrian dan Perdagangan Kota Ambon/ *Ambon Municipality Industry and Trade Office*

Tabel
Table 11.3

Realisasi Pemasukan dan Penyaluran Beras oleh Badan Urusan Logistik (BULOG) Divisi Regional Maluku per Bulan di Kota Ambon (Kg), 2020
Realization of Rice Procurement and Distribution by Logistic Board-Maluku Regional Division in Ambon Municipality (Kg), 2020

| Bulan Month | Stok Awal First Stock | Pemasukan Procured | Stok Persediaan Available Stock | Penyaluran Distributed | Stok Akhir Final Stock |
|------------------------------|--|-------------------------------------|--|---|---|
| (1) | (2) | (3) | (4) | (5) | (6) |
| Januari | 4 964 854,36 | 896 893,76 | 5 861 748,12 | 1 593 841,00 | 4 267 907,12 |
| Februari | 4 267 907,12 | 494 632,00 | 4 762 539,12 | 1 855 676,65 | 2 906 862,47 |
| Maret | 2 906 862,47 | 1 418 568,00 | 4 325 430,47 | 2 079 146,00 | 2 246 284,47 |
| April | 2 246 284,47 | 1 428 718,80 | 3 675 003,27 | 2 125 348,80 | 1 549 654,47 |
| Mei | 1 549 654,47 | 1 261 100,00 | 2 810 754,47 | 1 063 478,80 | 1 747 275,67 |
| Juni | 1 747 275,67 | 1 802 550,00 | 3 549 825,67 | 1 428 515,00 | 2 121 310,67 |
| Juli | 2 121 310,67 | 2 860 875,99 | 4 982 186,66 | 1 112 581,00 | 3 869 605,66 |
| Agustus | 3 869 605,66 | 1 279 108,76 | 5 148 714,42 | 2 837 229,00 | 2 311 485,42 |
| September | 2 311 485,42 | 3 670 901,23 | 5 982 386,65 | 4 048 549,04 | 1 933 837,61 |
| Oktober | 1 933 837,61 | 3 173 571,54 | 5 107 409,15 | 2 834 321,00 | 2 273 088,15 |
| November | 2 273 088,15 | 2 813 277,47 | 5 086 365,62 | 863 722,00 | 4 222 643,62 |
| Desember | 4 222 643,62 | 1 022 246,53 | 5 244 890,15 | 912 156,00 | 4 332 734,15 |
| Jumlah/ Total | - | 22 122 444,08 | - | 22 754 564,29 | 33 782 689,48 |

Sumber/Source: BULOG Divisi Regional Maluku/Logistic Board-Maluku Regional Division

Tabel 11.4
Table

Realisasi Pemasukan dan Penyaluran Beras Komersial oleh Badan Urusan Logistik (BULOG) Divisi Regional Maluku per Bulan di Kota Ambon (Kg), 2020
Realization of Commercial Rice Procurement and Distribution by Logistic Board-Maluku Regional Division in Ambon Municipality (Kg), 2020

| Bulan Month | Stok Awal First Stock | Pemasukan Procured | Stok Persediaan Available Stock | Penyaluran Distributed | Stok Akhir Final Stock |
|----------------------|--------------------------|-----------------------|--|---------------------------|---------------------------|
| (1) | (2) | (3) | (4) | (5) | (6) |
| Januari | 536 150 | - | 536 150 | 95 790 | 440 360 |
| Februari | 440 360 | 50 000 | 490 360 | 161 250 | 329 110 |
| Maret | 329 110 | - | 329 110 | 31 550 | 297 560 |
| April | 297 560 | 726 000 | 1 023 560 | 331 610 | 691 950 |
| Mei | 691 950 | 103 000 | 794 950 | 314 475 | 480 475 |
| Juni | 480 475 | 100 000 | 580 475 | 192 590 | 387 885 |
| Juli | 387 885 | 148 000 | 535 885 | 155 105 | 380 780 |
| Agustus | 380 780 | 100 000 | 480 780 | 210 940 | 269 840 |
| September | 269 840 | 364 900 | 634 740 | 109 620 | 525 120 |
| Oktober | 525 120 | 964 550 | 1 489 670 | 423 120 | 1 066 550 |
| November | 1 066 550 | 336 500 | 1 403 050 | 137 874 | 1 265 176 |
| Desember | 1 265 176 | 206 598 | 1 471 774 | 302 892 | 1 168 882 |
| Jumlah/ Total | - | 3 099 548 | - | 2 466 816 | - |

Sumber/Source: BULOG Divisi Regional Maluku/Logistic Board-Maluku Regional Division

Tabel 11.5
Table

Realisasi Pemasukan dan Penyaluran Gula oleh Badan Urusan Logistik (BULOG) Divisi Regional Maluku per Bulan di Kota Ambon (Kg), 2020
Realization of Sugar Procurement and Distribution by Logistic Board-Maluku Regional Division in Ambon Municipality (Kg), 2020

| Bulan <i>Month</i> | Stok Awal <i>First Stock</i> | Pemasukan <i>Procured</i> | Stok Persediaan <i>Available Stock</i> | Penyaluran <i>Distributed</i> | Stok Akhir <i>Final Stock</i> |
|------------------------------|--|-------------------------------------|--|---|---|
| (1) | (2) | (3) | (4) | (5) | (6) |
| Januari | 73 800 | - | 73 800 | 67 600 | 6 200 |
| Februari | 6 200 | - | 6 200 | 5 700 | 500 |
| Maret | 500 | - | 500 | 500 | - |
| April | - | - | - | - | - |
| Mei | - | 350 000 | 350 000 | 40 750 | 309 250 |
| Juni | 309 250 | 187 900 | 497 150 | 371 900 | 125 250 |
| Juli | 125 250 | 200 000 | 325 250 | 74 950 | 250 300 |
| Agustus | 250 300 | 5 000 | 255 300 | 48 250 | 207 050 |
| September | 207 050 | - | 207 050 | 55 950 | 151 100 |
| Oktober | 151 100 | - | 151 100 | 30 450 | 120 650 |
| November | 120 650 | 5 000 | 125 650 | 41 100 | 84 550 |
| Desember | 84 550 | 200 000 | 284 550 | 45 550 | 239 000 |
| Jumlah/ Total | ... | ... | ... | ... | ... |

Sumber/Source: BULOG Divisi Regional Maluku/Logistic Board-Maluku Regional Division

Tabel 11.6
Table

Realisasi Pemasukan dan Penyaluran Terigu oleh Badan Urusan Logistik (BULOG) Divisi Regional Maluku per Bulan di Kota Ambon (Kg), 2020
Realization of Wheat Procurement and Distribution by Logistic Board-Maluku Regional Division in Ambon Municipality (Kg), 2020

| Bulan Month | Stok Awal First Stock | Pemasukan Procured | Stok Persediaan Available Stock | Penyaluran Distributed | Stok Akhir Final Stock |
|----------------------|--------------------------|-----------------------|--|---------------------------|---------------------------|
| (1) | (2) | (3) | (4) | (5) | (6) |
| Januari | 11 755 | - | 11 755 | 180 | 11 575 |
| Februari | 11 575 | - | 11 575 | 1 360 | 10 215 |
| Maret | 10 215 | - | 10 215 | 240 | 9 975 |
| April | 9 975 | - | 9 975 | 3 320 | 6 655 |
| Mei | 6 655 | 12 000 | 18 655 | 4 830 | 13 825 |
| Juni | 13 825 | - | 13 825 | 5 645 | 8 180 |
| Juli | 8 180 | 17 000 | 25 180 | 2 000 | 23 180 |
| Agustus | 23 180 | - | 23 180 | 2 960 | 20 220 |
| September | 20 220 | - | 20 220 | 3 580 | 16 640 |
| Oktober | 16 640 | - | 16 640 | 340 | 16 300 |
| November | 16 300 | - | 16 300 | 600 | 15 700 |
| Desember | 15 700 | - | 15 700 | 7 440 | 8 260 |
| Jumlah/ Total | ... | 29 000 | ... | 32 495 | ... |

Sumber/Source: BULOG Divisi Regional Maluku/Logistic Board-Maluku Regional Division

Tabel 11.7
Table

Realisasi Pemasukan dan Penyaluran Minyak Goreng oleh Badan Urusan Logistik (BULOG) Divisi Regional Maluku per Bulan di Kota Ambon (Kg), 2020
Realization of Cooking Oil Procurement and Distribution by Logistic Board-Maluku Regional Division in Ambon Municipality (Kg), 2020

| Bulan Month | Stok Awal First Stock | Pemasukan Procured | Stok Persediaan Available Stock | Penyaluran Distributed | Stok Akhir Final Stock |
|----------------------|--------------------------|-----------------------|--|---------------------------|---------------------------|
| (1) | (2) | (3) | (4) | (5) | (6) |
| Januari | 16 937 | - | 16 937 | 528 | 16 409 |
| Februari | 16 409 | - | 16 409 | 1 236 | 15 173 |
| Maret | 15 173 | - | 15 173 | 1 884 | 13 289 |
| April | 13 289 | - | 13 289 | 5 312 | 7 977 |
| Mei | 7 977 | 18 000 | 25 977 | 6 500 | 19 477 |
| Juni | 19 477 | 11 182 | 30 659 | 29 647 | 1 012 |
| Juli | 1 012 | 1 200 | 2 212 | 1 012 | 1 200 |
| Agustus | 1 200 | - | 1 200 | 1 200 | - |
| September | - | - | - | - | - |
| Oktober | - | 18 000 | 18 000 | - | 18 000 |
| November | 18 000 | - | 18 000 | 1 152 | 16 848 |
| Desember | 16 848 | - | 16 848 | 13 288 | 3 560 |
| Jumlah/ Total | - | 48 382 | - | 61 759 | - |

Sumber/Source: BULOG Divisi Regional Maluku/Logistic Board-Maluku Regional Division

Tabel 11.8 Realisasi Penyaluran Beras oleh Badan Urusan Logistik (BULOG) Divisi Regional Maluku per Bulan di Kota Ambon (Kg) Menurut Alokasi Penyaluran, 2020
Table Realization of Rice Distribution by Logistic Board-Maluku Regional Division in Ambon Municipality (Kg) According to Distribution Allocation, 2020

| Bulan Month | Penyaluran Golongan Anggaran/ Distribution of Budget Groups | Penyaluran di Luar Golongan Anggaran/ Distribution Other of Distribution Budget Groups | | | Jumlah Total |
|----------------------|--|---|---------------------|----------------------|----------------------|
| | | Rastra | OP-CBP/ Bencal | Lain-lain/ Others | |
| (1) | (2) | (3) | (4) | (5) | (6) |
| Januari | 255 664,00 | - | 638 350,00 | 908 490,00 | 1 802 504,00 |
| Februari | 251 688,00 | - | 760 519,00 | 1 081 995,30 | 2 094 202,30 |
| Maret | 251 253,00 | - | 1 241 000,00 | 1 368 943,00 | 2 861 196,00 |
| April | 261 520,00 | - | 1 110 560,00 | 1 103 893,80 | 2 475 973,80 |
| Mei | 251 005,00 | - | 552 473,80 | 537 070,00 | 1 340 548,80 |
| Juni | 300 780,00 | - | 682 735,00 | 1 103 160,00 | 2 086 675,00 |
| Juli | 288 451,00 | - | 613 630,00 | 634 924,00 | 1 537 005,00 |
| Agustus | 317 174,00 | - | 651 565,00 | 2 045 481,00 | 3 014 220,00 |
| September | 276 404,00 | 1 857 150,00 | 710 152,52 | 1 507 502,52 | 4 351 209,04 |
| Oktober | 258 101,00 | 1 310 670,00 | 415 575,00 | 980 655,00 | 2 965 001,00 |
| November | 262 352,00 | - | 581 370,00 | 77 524,00 | 921 246,00 |
| Desember | 256 841,00 | - | 635 315,00 | 20 000,00 | 912 156,00 |
| Jumlah/ Total | 3 231 233,00 | 3 167 820,00 | 8 593 245,32 | 11 369 638,62 | 26 361 936,94 |

Sumber/Source: BULOG Divisi Regional Maluku/Logistic Board-Maluku Regional Division

BAB XII CHAPTER XII SISTEM NERACA REGIONAL SYSTEM OF REGIONAL ACCOUNTS



Laju Pertumbuhan Produk Domestik Regional Bruto
Atas Dasar Harga Konstan 2010 di Kota Ambon
Growth Rate of Gross Regional Domestic Product at 2010
Constant Market Prices by Industry (percent) in Ambon
Municipality, 2016–2020

 **-1,95%**

Produk Domestik Regional Bruto Kota Ambon tahun 2019 mencapai **10.394,97** milyar rupiah. Sedangkan Produk Domestik Regional Bruto Kota Ambon pada tahun 2020 ialah **10.192,38** milyar

Ambon City Gross Regional Domestic Product in 2019 reached 10,394.97 billion rupiah. Meanwhile, Ambon City's Gross Regional Domestic Product in 2020 was 10,192.38 billion

PENJELASAN TEKNIS**TECHNICAL NOTES**

1. Penghitungan statistik neraca nasional mengikuti buku petunjuk yang diterbitkan oleh Perserikatan Bangsa Bangsa (PBB) dikenal sebagai Sistem Neraca Nasional (SNN). SNN adalah rekomendasi internasional tentang bagaimana menyusun ukuran aktivitas ekonomi yang sesuai dengan standar neraca baku yang didasarkan pada prinsip-prinsip ekonomi. Rekomendasi yang dimaksud dinyatakan dalam sekumpulan konsep, definisi, klasifikasi, dan aturan neraca yang disepakati secara internasional dalam mengukur indikator tertentu seperti Produk Domestik Bruto (PDB). Salah satu bentuk adaptasi pencatatan statistik nasional adalah melakukan perubahan tahun dasar PDB Indonesia dari tahun 2000 ke 2010. Perubahan tahun dasar PDB dilakukan seiring dengan mengadopsi rekomendasi PBB yang tertuang dalam Sistem Neraca Nasional 2008 (SNN 2008).
2. Produk Domestik Bruto pada tingkat nasional serta Produk Domestik Regional Bruto (PDRB) pada tingkat regional (provinsi) menggambarkan kemampuan suatu wilayah untuk menciptakan nilai tambah pada suatu waktu tertentu. Untuk menyusun PDB

1. *The method used to estimate national accounts statistics is based on the standard guidelines formed by United Nation known as System of National Accounts (SNA). SNA is the internationally agreed standard set of recommendations on how to compile measures of economic activity in accordance with strict accounting conventions based on economic principles. The recommendations are expressed in term of a set of concepts, definitions, classifications, and accounting rules that comprise the internationally agreed standard for measuring indicators such as Gross Domestic Product (GDP). One of the improvement in the national statistical system is to rebase GDP form base year 2000 to 2010 in order to capture current economic condition. It is in line with the United Nations (UN) recommendation on 2008 SNA.*
2. *The basic measure of the value added arising from economic activity is known as Gross Domestic Product at the national level and Gross Regional Domestic Product (GRDP) at the regional level (provinces/ regencies/ municipalities). To compile*

maupun PDRB digunakan 2 pendekatan, yaitu lapangan usaha dan pengeluaran. Keduanya menyajikan komposisi data nilai tambah dirinci menurut sumber kegiatan ekonomi (lapangan usaha) dan menurut komponen penggunaannya. PDB maupun PDRB dari sisi lapangan usaha merupakan penjumlahan seluruh komponen nilai tambah bruto yang mampu diciptakan oleh sektor-sektor ekonomi atas berbagai aktivitas produksinya. Sedangkan dari sisi pengeluaran menjelaskan tentang penggunaan dari nilai tambah tersebut.

3. PDB menurut lapangan usaha mengalami perubahan klasifikasi dari 9 lapangan usaha menjadi 17 lapangan usaha. PDB menurut lapangan usaha dirinci menurut total nilai tambah dari seluruh sektor ekonomi yang mencakup lapangan usaha Pertanian, Kehutanan, dan Perikanan; Pertambangan dan Penggalian; Industri Pengolahan; Pengadaan Listrik dan Gas; Pengadaan Air, Pengelolaan Sampah, Limbah dan Daur Ulang; Konstruksi; Perdagangan Besar dan Eceran, Reparasi Mobil dan Sepeda Motor; Transportasi dan Pergudangan; Penyediaan Akomodasi dan Makan Minum; Informasi dan Komunikasi; Jasa Keuangan dan Asuransi; Real Estat; Jasa

these statistics, two approaches have been used, i.e. "production approach" and "expenditure approach". The first approach is to measure value added produced by various kinds of economic activities, while the second approach is to measure final uses of the country's output. In other words, GDP/GRDP is the sum of total value added produced by all economic industries (activities) and the way of using it.

3. *GDP by industry classification changes from 9 industries to 17 industries. GDP by industry is classified by types of economic activities such as Agriculture, Forestry, and Fishing; Mining and Quarrying; Manufacturing; Electricity and Gas; Water supply, Sewerage, Waste Management, and Remediation Activities; Construction; Wholesale and Retail Trade; Repair of Motor Vehicles and Motorcycles; Transportation and Storage; Accommodation and Food Service Activities; Information and Communication; Financial and Insurance Activities; Real Estate Activities; Business Activities; Public Administration; Defence and Compulsory Social Security; Education; Human Health and*

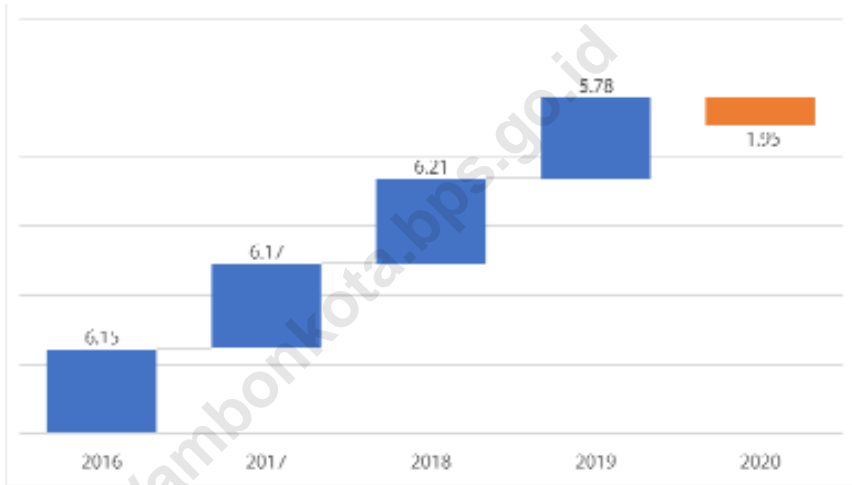
Perusahaan; Administrasi
Pemerintahan, Pertahanan
dan Jaminan Sosial Wajib; Jasa
Pendidikan; Jasa Kesehatan dan
Kegiatan Sosial; dan Jasa lainnya.

*Social Work Activities; and Other
Services Activities.*

<https://ambonkota.bps.go.id>

Gambar 12.1
Figures

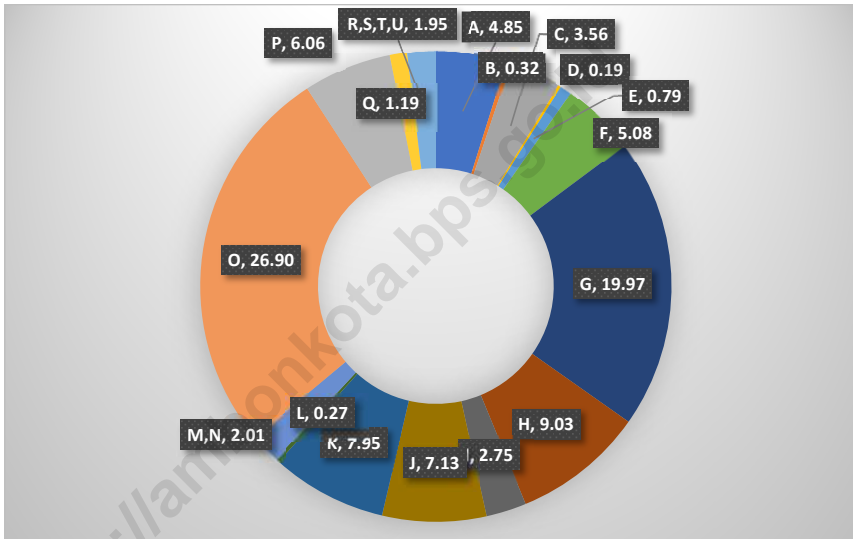
Laju Pertumbuhan Produk Domestik Regional Bruto Atas Dasar Harga Konstan 2010=100 (persen) di Kota Ambon, 2016–2020
Growth of Gross Regional Domestic Product at Constant Market Prices 2010=100 (percent) in Ambon Municipality, 2016–2020



Sumber/Source: Badan Pusat statistik Kota Ambon/Statistics of Ambon Municipality

Gambar 12.2
Figures

Distribusi Persentase Produk Domestik Regional Bruto Atas Dasar Harga Berlaku Menurut Lapangan Usaha (persen) di Kota Ambon, 2020
Percentage Distribution of Gross Regional Domestic Product at Current Market Prices by Industry (percent) in Ambon Municipality, 2020



Sumber/Source: Badan Pusat statistik Kota Ambon/Statistics of Ambon Municipality

Tabel
Table 12.1

Produk Domestik Regional Bruto Atas Dasar Harga Berlaku Menurut Lapangan Usaha (miliar rupiah) di Kota Ambon, 2016–2020

Gross Regional Domestic Product at Current Market Prices by Industry (billion rupiahs) in Ambon Municipality, 2016–2020

| Lapangan Usaha/Industry | 2016 | 2017 | 2018 | 2019^x | 2020^{xx} |
|---|---------------|---------------|---------------|-------------------------|--------------------------|
| (1) | (2) | (3) | (4) | (5) | (6) |
| A Pertanian, Kehutanan, dan Perikanan/Agriculture, Forestry, and Fishing | 583,01 | 613,51 | 667,94 | 692,61 | 713,66 |
| B Pertambangan dan Penggalian/ <i>Mining and Quarrying</i> | 36,41 | 39,39 | 42,61 | 46,21 | 46,70 |
| C Industri Pengolahan/ <i>Manufacturing</i> | 462,81 | 499,99 | 527,79 | 534,58 | 524,20 |
| D Pengadaan Listrik dan Gas/ <i>Electricity and Gas</i> | 22,47 | 23,95 | 25,27 | 25,61 | 27,90 |
| E Pengadaan Air; Pengelolaan Sampah, Limbah, dan Daur Ulang/ <i>Water Supply; Sewerage, Waste Management, and Remediation Activities</i> | 97,37 | 103,36 | 107,32 | 113,40 | 115,90 |
| F Konstruksi/ <i>Construction</i> | 588,23 | 624,76 | 690,86 | 746,25 | 747,25 |
| G Perdagangan Besar dan Eceran; Reparasi Mobil dan Sepeda Motor/ <i>Wholesale and Retail Trade; Repair of Motor Vehicles and Motorcycles</i> | 2 442,86 | 2 656,35 | 2 788,60 | 3 030,04 | 2 936,84 |
| H Transportasi dan Pergudangan/ <i>Transportation and Storage</i> | 1 291,62 | 1 346,40 | 1 457,89 | 1 554,33 | 1 327,38 |
| I Penyediaan Akomodasi dan Makan Minum/ <i>Accommodation and Food Service Activities</i> | 369,03 | 389,11 | 416,58 | 442,41 | 404,01 |
| J Informasi dan Komunikasi/ <i>Information and Communication</i> | 845,73 | 916,04 | 965,14 | 1 024,298 | 1 049,28 |

Lanjutan Tabel/*Continued Table* 12.1

| Lapangan Usaha/Industry | | 2016 | 2017 | 2018 | 2019^x | 2020^{xx} |
|---|---|------------------|------------------|------------------|-------------------------|--------------------------|
| (1) | | (2) | (3) | (4) | (5) | (6) |
| K | Jasa Keuangan dan Asuransi/ <i>Financial and Insurance Activities</i> | 827,13 | 897,48 | 991,68 | 1.074,27 | 1 169,33 |
| L | Real Estat/ <i>Real Estate Activities</i> | 36,50 | 37,32 | 38,88 | 39,74 | 39,79 |
| M,N | Jasa Perusahaan/ <i>Business Activities</i> | 242,73 | 262,73 | 280,65 | 297,30 | 29630 |
| O | Administrasi Pemerintahan, Pertahanan, dan Jaminan Sosial Wajib/ <i>Public Administration and Defence; Compulsory Social Security</i> | 3 078,36 | 3 277,40 | 3 592,15 | 3 857,35 | 3 955,35 |
| P | Jasa Pendidikan/ <i>Education</i> | 692,35 | 741,69 | 810,62 | 879,62 | 890,62 |
| Q | Jasa Kesehatan dan Kegiatan Sosial/ <i>Human Health and Social Work Activities</i> | 133,54 | 140,01 | 148,92 | 159,64 | 175,64 |
| R,S,T,U | Jasa Lainnya/ <i>Other Services Activities</i> | 244,14 | 254,86 | 269,53 | 291,08 | 286,48 |
| Produk Domestik Reginal Bruto/<i>Gross Domestic Regional Product</i> | | 11 994,29 | 12 824,35 | 13 822,43 | 14 808,72 | 14 706,63 |

Catatan/Note: x: Angka Sementara/*Preliminary Figures*

xx: Angka Sangat Sementara/*Very Preliminary Figures*

Sumber/Source: BPS, berbagai sensus, survei dan sumber lain/*BPS-Statistics Indonesia, various census, survey, and other sources*

Tabel
Table 12.2

Produk Domestik Regional Bruto Atas Dasar Harga Konstan 2010 Menurut Lapangan Usaha (miliar rupiah) di Kota Ambon, 2016–2020
Gross Regional Domestic Product at 2010 Constant Market Prices by Industry (billion rupiahs) in Ambon Municipality, 2016–2020

| Lapangan Usaha/Industry | 2016 | 2017 | 2018 | 2019^x | 2020^{xx} |
|--|---------------|---------------|---------------|-------------------------|--------------------------|
| (1) | (2) | (3) | (4) | (5) | (6) |
| A Pertanian, Kehutanan, dan Perikanan/ <i>Agriculture, Forestry, and Fishing</i> | 464,49 | 486,20 | 509,42 | 519,82 | 526,07 |
| B Pertambangan dan Penggalian/ <i>Mining and Quarrying</i> | 23,42 | 25,03 | 26,55 | 28,31 | 27,81 |
| C Industri Pengolahan/ <i>Manufacturing</i> | 341,94 | 359,65 | 373,83 | 375,97 | 362,60 |
| D Pengadaan Listrik dan Gas/ <i>Electricity and Gas</i> | 18,48 | 17,62 | 18,38 | 18,47 | 20,00 |
| E Pengadaan Air; Pengelolaan Sampah, Limbah, dan Daur Ulang/ <i>Water Supply; Sewerage, Waste Management, and Remediation Activities</i> | 78,2 | 81,62 | 83,52 | 87,73 | 88,73 |
| F Konstruksi/ <i>Construction</i> | 403,98 | 428,18 | 468,24 | 499,28 | 499,18 |
| G Perdagangan Besar dan Eceran; Reparasi Mobil dan Sepeda Motor/ <i>Wholesale and Retail Trade; Repair of Motor Vehicles and Motorcycles</i> | 1 930,92 | 2 085,46 | 2 180,71 | 2 337,90 | 2 234,30 |
| H Transportasi dan Pergudangan/ <i>Transportation and Storage</i> | 902,14 | 943,47 | 1 000,80 | 1 043,66 | 900,59 |
| I Penyediaan Akomodasi dan Makan Minum/ <i>Accommodation and Food Service Activities</i> | NA | 278,54 | 292,47 | 305,21 | 278,01 |
| J Informasi dan Komunikasi/ <i>Information and Communication</i> | 814,37 | 879,45 | 924,83 | 960,44 | 969,94 |
| K Jasa Keuangan dan Asuransi/ <i>Financial and Insurance Activities</i> | 598,63 | 627,22 | 674,46 | 719,33 | 782,95 |
| L Real Estat/ <i>Real Estate Activities</i> | 27,76 | 28,27 | 29,03 | 29,47 | 29,42 |

Lanjutan Tabel/*Continued Table* 12.2

| Lapangan Usaha/Industry | | 2016 | 2017 | 2018 | 2019^x | 2020^{xx} |
|--|---|-----------------|-----------------|-----------------|-------------------------|--------------------------|
| (1) | | (2) | (3) | (4) | (5) | (6) |
| M,N | Jasa Perusahaan/ <i>Business Activities</i> | 171,16 | 178,71 | 187,48 | 195,93 | 194,23 |
| O | Administrasi Pemerintahan, Pertahanan, dan Jaminan Sosial Wajib/ <i>Public Administration and Defence; Compulsory Social Security</i> | 1 939,02 | 2 058,78 | 2 227,75 | 2 381,83 | 2 381,62 |
| P | Jasa Pendidikan/ <i>Education</i> | 466,14 | 495,81 | 537,91 | 580,02 | 579,02 |
| Q | Jasa Kesehatan dan Kegiatan Sosial/ <i>Human Health and Social Work Activities</i> | 92,63 | 95,34 | 100,52 | 106,61 | 116,61 |
| R,S,T,U | Jasa Lainnya/ <i>Other Services Activities</i> | 175,88 | 183,11 | 191,49 | 204,99 | 201,29 |
| Produk Domestik Regional Bruto/<i>Gross Domestic Regional Product</i> | | 8 715,00 | 9 252,48 | 9 827,38 | 10 394,97 | 10 192,38 |

Catatan/Note: x: Angka Sementara/*Preliminary Figures*

xx: Angka Sangat Sementara/*Very Preliminary Figures*

Sumber/Source: BPS, berbagai sensus, survei dan sumber lain/*BPS-Statistics Indonesia, various census, survey, and other sources*

Tabel
Table 12.3

Distribusi Persentase Produk Domestik Regional Bruto Atas Dasar Harga Berlaku Menurut Lapangan Usaha di Kota Ambon, 2016–2020
Percentage Distribution of Gross Regional Domestic Product at Current Market Prices by Industry in Ambon Municipality, 2016–2020

| Lapangan Usaha/Industry | 2016 | 2017 | 2018 | 2019^x | 2020^{xx} |
|--|-------------|-------------|-------------|-------------------------|--------------------------|
| (1) | (2) | (3) | (4) | (5) | (6) |
| A Pertanian, Kehutanan, dan Perikanan/ <i>Agriculture, Forestry, and Fishing</i> | 4,86 | 4,78 | 4,83 | 4,68 | 4,85 |
| B Pertambangan dan Penggalian/ <i>Mining and Quarrying</i> | 0,30 | 0,31 | 0,31 | 0,31 | 0,32 |
| C Industri Pengolahan/ <i>Manufacturing</i> | 3,86 | 3,9 | 3,82 | 3,61 | 3,56 |
| D Pengadaan Listrik dan Gas/ <i>Electricity and Gas</i> | 0,19 | 0,19 | 0,18 | 0,17 | 0,19 |
| E Pengadaan Air; Pengelolaan Sampah, Limbah, dan Daur Ulang/ <i>Water Supply; Sewerage, Waste Management, and Remediation Activities</i> | 0,81 | 0,81 | 0,78 | 0,77 | 0,79 |
| F Konstruksi/ <i>Construction</i> | 4,90 | 4,87 | 5,00 | 5,034 | 5,08 |
| G Perdagangan Besar dan Eceran; Reparasi Mobil dan Sepeda Motor/ <i>Wholesale and Retail Trade; Repair of Motor Vehicles and Motorcycles</i> | 20,37 | 20,71 | 20,17 | 20,62 | 19,97 |
| H Transportasi dan Pergudangan/ <i>Transportation and Storage</i> | 10,77 | 10,5 | 10,55 | 10,50 | 9,03 |
| I Penyediaan Akomodasi dan Makan Minum/ <i>Accommodation and Food Service Activities</i> | 3,08 | 3,03 | 3,01 | 2,989 | 2,75 |
| J Informasi dan Komunikasi/ <i>Information and Communication</i> | 7,05 | 7,14 | 6,98 | 6,92 | 7,13 |
| K Jasa Keuangan dan Asuransi/ <i>Financial and Insurance Activities</i> | 6,90 | 7,00 | 7,17 | 7,25 | 7,95 |
| L Real Estat/ <i>Real Estate Activities</i> | 0,30 | 0,29 | 0,28 | 0,27 | 0,27 |

Lanjutan Tabel/*Continued Table* 12.3

| Lapangan Usaha/Industry | 2016 | 2017 | 2018 | 2019^x | 2020^{0x} |
|---|---------------|---------------|---------------|-------------------------|--------------------------|
| (1) | (2) | (3) | (4) | (5) | (6) |
| M,N Jasa Perusahaan/ <i>Business Activities</i> | 2,02 | 2,05 | 2,03 | 2,001 | 2,01 |
| O Administrasi Pemerintahan, Pertahanan, dan Jaminan Sosial Wajib/ <i>Public Administration and Defence; Compulsory Social Security</i> | 25,67 | 25,56 | 25,99 | 26,05 | 26,90 |
| P Jasa Pendidikan/ <i>Education</i> | 5,77 | 5,78 | 5,87 | 5,94 | 6,06 |
| Q Jasa Kesehatan dan Kegiatan Sosial/ <i>Human Health and Social Work Activities</i> | 1,11 | 1,09 | 1,08 | 1,08 | 1,19 |
| R,S,T,U Jasa Lainnya/ <i>Other Services Activities</i> | 2,04 | 1,99 | 1,95 | 1,967 | 1,95 |
| Produk Domestik Regional Bruto/<i>Gross Domestic Regional Product</i> | 100,00 | 100,00 | 100,00 | 100,00 | 100,00 |

Catatan/Note: x: Angka Sementara/*Preliminary Figures*

xx: Angka Sangat Sementara/*Very Preliminary Figures*

Sumber/Source: BPS, berbagai sensus, survei dan sumber lain/*BPS-Statistics Indonesia, various census, survey, and other sources*

Tabel
Table 12.4

Laju Pertumbuhan Produk Domestik Regional Bruto Atas Dasar Harga Konstan 2010 Menurut Lapangan Usaha (persen) di Kota Ambon, 2016–2020
Growth Rate of Gross Regional Domestic Product at 2010 Constant Market Prices by Industry (percent) in Ambon Municipality, 2016–2020

| Lapangan Usaha/Industry | 2016 | 2017 | 2018 | 2019 ^x | 2020 ^{xx} |
|--|-------|-------|------|-------------------|--------------------|
| (1) | (2) | (3) | (4) | (5) | (6) |
| A Pertanian, Kehutanan, dan Perikanan/ <i>Agriculture, Forestry, and Fishing</i> | 1,45 | 4,67 | 4,77 | 2,04 | 1,20 |
| B Pertambangan dan Penggalian/ <i>Mining and Quarrying</i> | 6,85 | 6,88 | 6,09 | 6,63 | -1,77 |
| C Industri Pengolahan/ <i>Manufacturing</i> | 5,06 | 5,18 | 3,94 | 0,57 | -3,56 |
| D Pengadaan Listrik dan Gas/ <i>Electricity and Gas</i> | 8,41 | -4,65 | 4,32 | 0,47 | 8,28 |
| E Pengadaan Air; Pengelolaan Sampah, Limbah, dan Daur Ulang/ <i>Water Supply; Sewerage, Waste Management, and Remediation Activities</i> | 2,04 | 4,38 | 2,32 | 5,05 | 1,14 |
| F Konstruksi/ <i>Construction</i> | 5,91 | 5,99 | 9,36 | 6,63 | -0,02 |
| G Perdagangan Besar dan Eceran; Reparasi Mobil dan Sepeda Motor/ <i>Wholesale and Retail Trade; Repair of Motor Vehicles and Motorcycles</i> | 7,47 | 8,00 | 4,57 | 7,21 | -4,43 |
| H Transportasi dan Pergudangan/ <i>Transportation and Storage</i> | 2,16 | 4,58 | 6,08 | 4,28 | -13,71 |
| I Penyediaan Akomodasi dan Makan Minum/ <i>Accommodation and Food Service Activities</i> | -1,43 | 4,78 | 5,00 | 4,36 | -8,91 |
| J Informasi dan Komunikasi/ <i>Information and Communication</i> | 9,88 | 7,99 | 5,16 | 3,85 | 0,99 |
| K Jasa Keuangan dan Asuransi/ <i>Financial and Insurance Activities</i> | 9,71 | 4,78 | 7,53 | 6,65 | 8,84 |
| L Real Estat/ <i>Real Estate Activities</i> | 2,75 | 1,86 | 2,69 | 1,52 | -0,17 |

Lanjutan Tabel/*Continued Table* 12.4

| Lapangan Usaha/Industry | | 2016 | 2017 | 2018 | 2019^x | 2020^{xx} |
|--|---|-------------|-------------|-------------|-------------------------|--------------------------|
| (1) | | (2) | (3) | (4) | (5) | (6) |
| M,N | Jasa Perusahaan/ <i>Business Activities</i> | 3,6 | 4,41 | 4,91 | 4,51 | -0,87 |
| O | Administrasi Pemerintahan, Pertahanan, dan Jaminan Sosial Wajib/ <i>Public Administration and Defence; Compulsory Social Security</i> | 6,65 | 6,18 | 8,21 | 6,92 | -0,01 |
| P | Jasa Pendidikan/ <i>Education</i> | 8,81 | 6,37 | 8,49 | 7,83 | -0,17 |
| Q | Jasa Kesehatan dan Kegiatan Sosial/ <i>Human Health and Social Work Activities</i> | 2,79 | 2,93 | 5,43 | 6,06 | 9,38 |
| R,S,T,U | Jasa Lainnya/ <i>Other Services Activities</i> | 6,89 | 4,11 | 4,58 | 7,05 | -1,80 |
| Produk Domestik Regional Bruto/<i>Gross Domestic Regional Product</i> | | 6,15 | 6,17 | 6,21 | 5,78 | -1,95 |

Catatan/*Note*: x: Angka Sementara/*Preliminary Figures*

xx: Angka Sangat Sementara/*Very Preliminary Figures*

Sumber/*Source*: BPS, berbagai sensus, survei dan sumber lain/*BPS-Statistics Indonesia, various census, survey, and other sources*

Tabel
Table 12.5

Produk Domestik Regional Bruto Atas Dasar Harga Berlaku Menurut Jenis Pengeluaran di Kota Ambon (miliar rupiah), 2016–2020
Gross Regional Domestic Product at Current Market Prices by Type of Expenditure Ambon Municipality (billion rupiahs), 2016–2020

| Komponen Pengeluaran/ Expenditures Group | | 2016 | 2017 | 2018 | 2019 ^r | 2020 ^{xx} |
|--|--|------------------|------------------|------------------|-------------------|--------------------|
| (1) | (2) | (3) | (4) | (5) | (6) | |
| 1 | Pengeluaran Konsumsi Rumah Tangga/ <i>Households Consumption Expenditure</i> | 7 920,14 | 8 589,32 | 9 063,21 | 9 707,71 | 9 856 |
| 2 | Pengeluaran Konsumsi LNPRT/ <i>NPISHs Consumption Expenditure</i> | 240,53 | 263,00 | 295,52 | 336,08 | 358,10 |
| 3 | Pengeluaran Konsumsi Pemerintah/ <i>Government Consumption Expenditure</i> | 3 842,16 | 3 976,33 | 4 145,08 | 4 156,14 | 4 108,40 |
| 4 | Pembentukan Modal Tetap Bruto/ <i>Gross Fixed Capital Formation</i> | 2 365,54 | 2 653,17 | 3 092,63 | 3 447,59 | 3 407,55 |
| 5 | Perubahan Inventori/ <i>Changes in Inventories</i> | 20,42 | 22,64 | 25,16 | 27,22 | 28,71 |
| 6 | Net Ekspor Barang dan Jasa/ <i>Net Export of Goods and Services</i> | -2 394,50 | -2 680,11 | -2 799,17 | -2 866,03 | -3 052,16 |
| Pendapatan Domestik Regional Bruto/<i>Gross Regional Domestic Product</i> | | 11 994,29 | 12 824,35 | 13 822,43 | 14 808,72 | 14 706,63 |

Catatan/Note: r: Angka diperbaiki/*Revised Figures*

xx: Angka Sangat Sementara/*Very Preliminary Figures*

Sumber/Source: BPS, berbagai sensus, survei dan sumber lain/*BPS-Statistics Indonesia, various census, survey, and other sources*

Tabel
Table 12.6

Produk Domestik Regional Bruto Atas Dasar Harga Konstan 2010 Menurut Jenis Pengeluaran di Kota Ambon (miliar rupiah), 2016–2020
Gross Regional Domestic Product at 2010 Constant Market Prices by Type of Expenditure Ambon Municipality (billion rupiahs), 2016–2020

| Komponen Pengeluaran/ Expenditures Group | | 2016 | 2017 | 2018 | 2019 ^r | 2020 ^{xx} |
|--|--|-----------------|-----------------|-----------------|-------------------|--------------------|
| (1) | (2) | (3) | (4) | (5) | (6) | |
| 1 | Pengeluaran Konsumsi Rumah Tangga/ <i>Households Consumption Expenditure</i> | 5 151,15 | 5 491,97 | 5 701,74 | 5 964,39 | 5 962,31 |
| 2 | Pengeluaran Konsumsi LNPRT/ <i>NPISHs Consumption Expenditure</i> | 176,07 | 188,37 | 202,71 | 218,58 | 218,28 |
| 3 | Pengeluaran Konsumsi Pemerintah/ <i>Government Consumption Expenditure</i> | 2 825,29 | 2 863,90 | 2 903,75 | 2 882,85 | 2 795,67 |
| 4 | Pembentukan Modal Tetap Bruto/ <i>Gross Fixed Capital Formation</i> | 1 835,70 | 1 946,82 | 2 117,86 | 2 257,45 | 2 174,61 |
| 5 | Perubahan Inventori/ <i>Changes in Inventories</i> | 13,43 | 14,18 | 15,00 | 15,87 | 15,41 |
| 6 | Net Ekspor Barang dan Jasa/ <i>Net Export of Goods and Services</i> | -1 286,64 | -1 252,77 | -1 113,67 | -943,27 | -973,90 |
| Pendapatan Domestik Regional Bruto/<i>Gross Regional Domestic Product</i> | | 8 715,00 | 9 252,48 | 9 827,38 | 10 394,97 | 10 192,38 |

Catatan/Note: r: Angka diperbaiki/*Revised Figures*

xx: Angka Sangat Sementara/*Very Preliminary Figures*

Sumber/Source: BPS, berbagai sensus, survei dan sumber lain/*BPS-Statistics Indonesia, various census, survey, and other sources*

13

BAB XIII

CHAPTER XIII

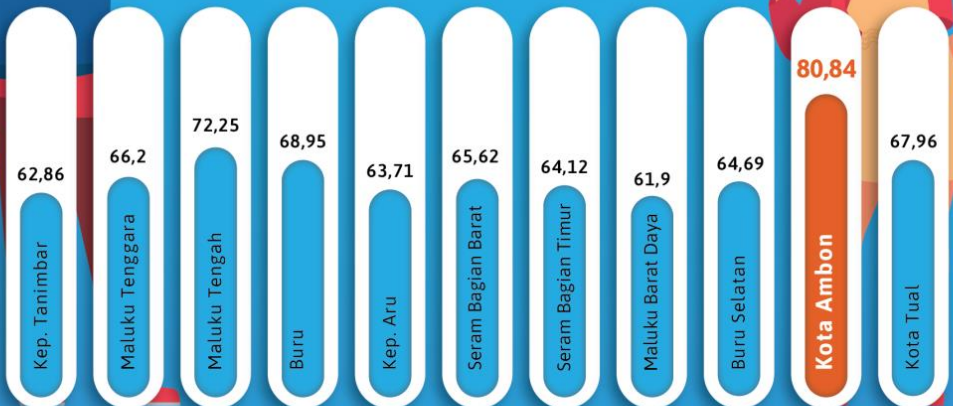
PERBANDINGAN ANTAR KABUPATEN MUNICIPAL COMPARISON



2020

Indeks Pembangunan Manusia

Kabupaten/Kota di Provinsi Maluku



PENJELASAN TEKNIS

1. Sumber data yang digunakan dalam bab ini berasal dari Badan Pusat Statistik Republik Indonesia (BPS-RI).
2. Penduduk adalah semua orang yang berdomisili di wilayah geografis Republik Indonesia selama 6 bulan atau lebih dan atau mereka yang berdomisili kurang dari 6 bulan tetapi bertujuan untuk menetap.
3. Data jumlah penduduk bersumber dari Sensus Penduduk 2020.
4. Laju Pertumbuhan Ekonomi merupakan tabel turunan dari perhitungan Pendapatan Regional Bruto (PDRB). Produk Domestik Regional Bruto atas dasar harga berlaku adalah jumlah nilai tambah bruto (gross value added) yang timbul dari seluruh sektor perekonomian di suatu wilayah. Nilai tambah adalah nilai yang ditambahkan dari kombinasi faktor produksi dan bahan baku dalam proses produksi. Penghitungan nilai tambah adalah nilai produksi (output) dikurangi biaya antara. Nilai tambah bruto di sini mencakup komponen-komponen pendapatan faktor (upah dan gaji, bunga, sewa tanah dan keuntungan), penyusutan dan pajak tidak langsung neto. Jadi dengan menjumlahkan nilai tambah bruto dari masing-

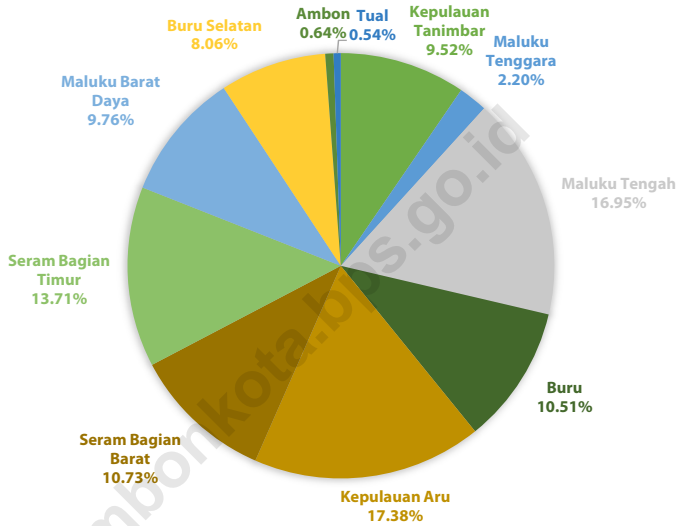
TECHNICAL NOTES

1. *Source of data used in this chapter comes from the BPS Statistics Indonesia (BPS-RI).*
2. *Residents are all people who live in the geographical area of the Republic of Indonesia for 6 months or more and or who are domiciled for less than 6 months but aim to settle.*
3. *Data on population is sourced from the 2020 Population Census projection data.*
4. *Economic Growth Rate is a derived table from the calculation of Gross Regional Income (GRDP). Gross Regional Domestic Product at market prices is the amount of gross value added arising from all economic sectors in a region. Added value is the value added from a combination of factors of production and raw materials in the production process. Value added calculation is the value of production (output) minus the intermediate costs. Gross value added here includes components of income factors (wages and salaries, interest, land rent and profits), depreciation and net indirect taxes. So by adding up the gross added value of each sector and adding up the gross added value of all these sectors, a Gross Regional Domestic Product will be obtained at the market price.*

- masing sektor tadi, akan diperoleh Produk Domestik Regional Bruto atas dasar harga pasar.
5. Penghitungan penduduk miskin berasal dari Survei Sosial Ekonomi Nasional (Susenas). Susenas dilaksanakan oleh BPS pada bulan Maret dan Bulan September setiap tahunnya. Survei Sosial Ekonomi Nasional (Susenas) merupakan salah satu survei rutin Badan Pusat Statistik (BPS) yang menjadi sumber data utama untuk kegiatan pembangunan di bidang sosial dan ekonomi. Indikator yang dihasilkan dari susenas menjadi rujukan utama memantau perkembangan pencapaian Sustainable Development Goals (SDGs) setiap tahunnya hingga tahun 2030.
 6. Indeks Pembangunan Manusia (IPM) menjelaskan bagaimana penduduk dapat mengakses hasil pembangunan dalam memperoleh pendapatan, kesehatan, pendidikan, dan sebagainya. IPM diperkenalkan oleh United Nations Development Programme (UNDP) pada tahun 1990 dan dipublikasikan secara berkala dalam laporan tahunan Human Development Report (HDR). Komponen pembentuk IPM yaitu : Angka Harapan Hidup, Pendidikan, dan Standar layak hidup.
 5. *The calculation of the poor population comes from the National Socio-Economic Survey (Susenas). Susenas is carried out by Statistics-Indonesia in March and September each year. The National Socio-Economic Survey (Susenas) is one of the regular surveys of Statistics-Indonesia which is the main source of data for development activities in the social and economic fields. Indicators generated from the National Socio-Economic Survey become the main reference for monitoring the progress of achieving Sustainable Development Goals (SDGs) every year until 2030.*
 6. *The Human Development Index (HDI) explains how the population can access the results of development in obtaining income, health, education, and so on. HDI was introduced by the United Nations Development Program (UNDP) in 1990 and is published regularly in the annual Human Development Report (HDR) report. The components that make up HDI are: Life Expectancy, Education, and Living Standard.*

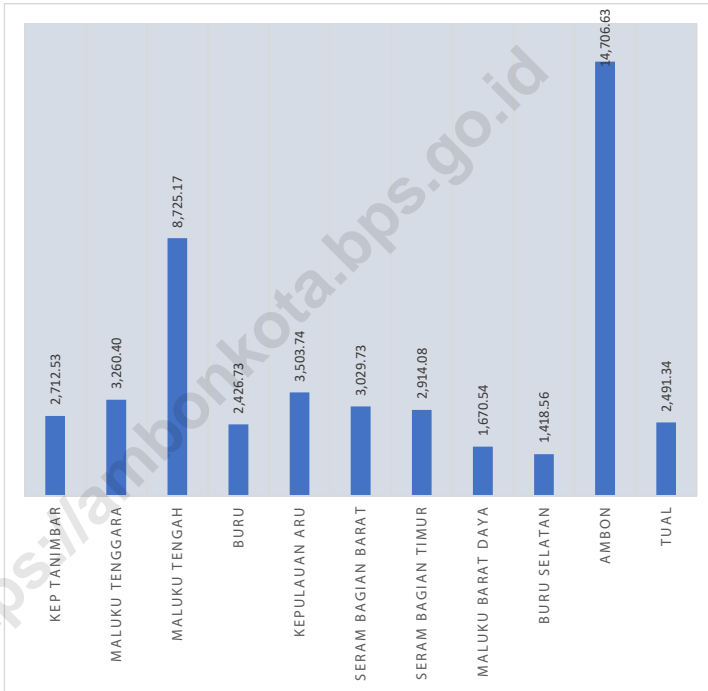
Gambar 13.1
Figures

Luas Provinsi Maluku menurut Kabupaten/Kota (%), 2020
Area of Maluku Province by District/Municipality (%), 2020



Sumber/Source : Biro Pemerintahan Sekretariat Daerah Provinsi Maluku/Government Bureau of Maluku Secretary

Gambar 13.2 Produk Domestik Regional Bruto Atas Dasar Harga Berlaku menurut Kabupaten/Kota di Provinsi Maluku, 2020
Figures **Regional Gross Domestic Product at Current Price by District/Municipality in Maluku Province, 2020**



Sumber/Source : Badan Pusat Statistik Provinsi Maluku/BPS-Statistics of Maluku Province

Tabel
Table 13.1

Jumlah Penduduk Menurut Kabupaten/Kota di Provinsi Maluku (ribu), 2010 dan 2020
Population by Regency/Municipality in Maluku Province (thousand), 2010 and 2020

| Kabupaten/Kota Regency/Municipality | 2010¹ | 2020² |
|--|-------------------------|-------------------------|
| (1) | (2) | (6) |
| Kepulauan Tanimbar | 105,34 | 123,57 |
| Maluku Tenggara | 96,44 | 121,51 |
| Maluku Tengah | 361,70 | 423,09 |
| Buru | 108,44 | 135,24 |
| Kepulauan Aru | 84,14 | 102,24 |
| Seram Bagian Barat | 164,66 | 212,39 |
| Seram Bagian Timur | 99,06 | 137,97 |
| Maluku Barat Daya | 70,71 | 81,93 |
| Buru Selatan | 53,67 | 75,41 |
| Ambon | 331,25 | 347,288 |
| Tual | 58,08 | 88,28 |
| Maluku | 1 533,51 | 1 848,92 |

Catatan/Note: ...

Sumber/Source: ¹ BPS, Sensus Penduduk (SP) 2010/BPS-Statistics Indonesia, 2010 Population Census

² BPS, Sensus Penduduk (SP) 2020/BPS-Statistics Indonesia, 2020 Population Census

Tabel
Table 13.2

Laju Pertumbuhan Produk Domestik Regional Bruto Atas Dasar Harga Konstan 2010 Menurut Kabupaten/Kota di Provinsi Maluku (persen), 2016–2020
Rate of Growth of Gross Regional Domestic Products at Constant 2010 Prices by Regency/Municipality in Maluku Province (percent), 2016–2020

| Kabupaten/Kota Regency/Municipality | 2016 | 2017 | 2018 | 2019^r | 2020^{xx} |
|--|-------------|-------------|-------------|-------------------------|--------------------------|
| (1) | (2) | (3) | (4) | (5) | (6) |
| Kepulauan Tanimbar | 5,89 | 5,98 | 6,07 | 5,98 | -0,03 |
| Maluku Tenggara | 5,71 | 5,92 | 5,96 | 5,85 | -0,22 |
| Maluku Tengah | 5,94 | 5,81 | 5,94 | 5,83 | -0,40 |
| Buru | 5,72 | 6,01 | 6,22 | 6,06 | -0,02 |
| Kepulauan Aru | 5,25 | 5,93 | 6,05 | 5,82 | -0,04 |
| Seram Bagian Barat | 5,57 | 6,02 | 5,95 | 5,56 | -0,17 |
| Seram Bagian Timur | 5,03 | 3,34 | 0,38 | 1,00 | -0,06 |
| Maluku Barat Daya | 6,04 | 6,10 | 6,13 | 5,99 | -0,13 |
| Buru Selatan | 6,18 | 6,11 | 6,02 | 5,88 | -0,01 |
| Ambon | 6,15 | 6,17 | 6,21 | 5,78 | -1,95 |
| Tual | 5,81 | 5,74 | 5,98 | 5,87 | -0,18 |
| Maluku | 5,73 | 5,82 | 5,94 | 5,41 | -0,92 |

Catatan/Note: ^rAngka diperbaiki/revised figures

^{xx}Angka Sangat Sementara/Pre Preliminary Figures

Sumber/Source: Badan Pusat Statistik / BPS-Statistics Indonesia

Tabel
Table 13.3**Jumlah Penduduk Miskin Menurut Kabupaten/Kota di
Provinsi Maluku (ribu), 2016–2020**
**Number of Poor Population by Regency/Municipality in
Maluku Province (thousand), 2016–2020**

| Kabupaten/Kota Regency/Municipality | 2016 | 2017 | 2018 | 2019 | 2020 |
|--|---------------|---------------|---------------|---------------|---------------|
| (1) | (2) | (3) | (4) | (5) | (6) |
| Kepulauan Tanimbar | 31,53 | 30,67 | 31,53 | 30,76 | 30,74 |
| Maluku Tenggara | 24,56 | 23,69 | 23,16 | 22,69 | 22,59 |
| Maluku Tengah | 80,28 | 78,72 | 74,85 | 74,80 | 74,18 |
| Buru | 23,53 | 23,44 | 23,62 | 23,89 | 24,42 |
| Kepulauan Aru | 26,48 | 25,37 | 25,68 | 25,62 | 25,45 |
| Seram Bagian Barat | 45,03 | 43,44 | 43,77 | 43,14 | 43,15 |
| Seram Bagian Timur | 26,89 | 26,23 | 26,64 | 26,44 | 26,69 |
| Maluku Barat Daya | 22,53 | 21,94 | 21,98 | 21,49 | 21,37 |
| Buru Selatan | 10,13 | 10,28 | 10,12 | 10,17 | 10,07 |
| Ambon | 19,64 | 19,64 | 21,61 | 21,66 | 22,15 |
| Tual | 17,12 | 17,09 | 17,13 | 17,03 | 17,36 |
| Maluku | 327,72 | 320,51 | 320,09 | 317,69 | 318,19 |

Sumber/Source: Badan Pusat Statistik / BPS-Statistics Indonesia

Tabel
Table 13.4

**Indeks Pembangunan Manusia Menurut Kabupaten/Kota
di Provinsi Maluku, 2016–2020**
*Human Development Index by Regency/Municipality in
Maluku Province, 2016–2020*

| Kabupaten/Kota Regency/Municipality | 2016 | 2017 | 2018 | 2019 | 2020 |
|--|--------------|--------------|--------------|--------------|--------------|
| (1) | (2) | (3) | (4) | (5) | (6) |
| Kepulauan Tanimbar | 61,12 | 61,64 | 62,39 | 62,86 | 62,86 |
| Maluku Tenggara | 64,20 | 64,94 | 65,53 | 65,85 | 66,20 |
| Maluku Tengah | 69,54 | 70,09 | 70,60 | 71,25 | 71,25 |
| Buru | 66,63 | 67,61 | 68,25 | 68,91 | 68,95 |
| Kepulauan Aru | 61,32 | 62,13 | 63,12 | 63,64 | 63,71 |
| Seram Bagian Barat | 63,76 | 64,34 | 65,14 | 65,49 | 65,62 |
| Seram Bagian Timur | 61,15 | 62,06 | 62,98 | 63,74 | 64,12 |
| Maluku Barat Daya | 59,43 | 60,16 | 60,64 | 61,55 | 61,90 |
| Buru Selatan | 62,19 | 62,75 | 63,62 | 64,42 | 64,69 |
| Ambon | 79,55 | 79,82 | 80,24 | 80,81 | 80,84 |
| Tual | 65,64 | 66,25 | 67,21 | 67,74 | 67,96 |
| Maluku | 67,60 | 68,19 | 68,87 | 69,45 | 69,49 |

Sumber/Source: Badan Pusat Statistik / BPS-Statistics Indonesia

DATA

MENCERDASKAN BANGSA

Enlighten The Nation



BADAN PUSAT STATISTIK KOTA AMBON

BPS - Statistics of Ambon Municipality

Jl. Haruhun (Komplek Puleh) Kel. Waihoka, Ambon 97128

Telp (62-911) 352774 & 312421, Faks (62-911) 312421

Homepage: <http://www.ambonkota.bps.go.id>

Email: bps8171@bps.go.id

