



# **KOTA JAKARTA UTARA DALAM ANGKA 2021**

**JAKARTA UTARA MUNICIPALITY  
IN FIGURES 2021**





**KOTA JAKARTA  
UTARA**  
**DALAM ANGKA 2021**  
*JAKARTA UTARA MUNICIPALITY  
IN FIGURES 2021*

**Kota Jakarta Utara Dalam Angka 2021**  
**Jakarta Utara Municipality in Figures 2021**

**ISSN: 0215-4153**

No Publikasi/*Publication Number*: 31750.2102

Katalog/*Catalog*: 1102001.3175

**Ukuran Buku/Book Size: 14,8 cm x 21 cm**

Jumlah Halaman/*Number of Pages*: xlvii + 425 halaman/*pages*

**Naskah/Manuscript:**

BPS Kota Jakarta Utara

*BPS - Statistics Jakarta Utara Municipality*

**Penyunting/Editor:**

**BPS Kota Jakarta Utara**

**BPS - Statistics Jakarta Utara Municipality**

**Desain Kover oleh/Cover Designed by:**

Seksi Integrasi Pengolahan dan Diseminasi Statistik

*Integrated Processing and Statistics Dissemination Section*

**Ilustrasi Kover/Cover Illustration:**

Gedung Walikota Jakarta Utara, Islamic Center, Pelabuhan Sunda Kelapa dan Rumah si Pitung

*/Jakarta Utara Mayor's Building, Islamic Centaer, Port of Sunda Kelapa and House of Pitung*

*Penerbit/Published by:*

©BPS Kota Jakarta Utara/BPS-Statistics Jakarta Utara Municipality

**Pencetak/Printed by:**

CV. Nario Sari

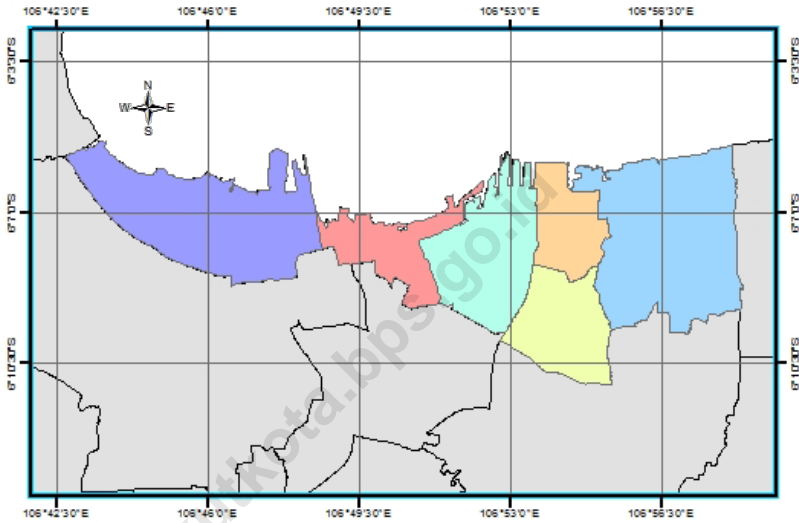
**Sumber Ilustrasi/Graphics by:**

**flaticon.com; freepik.com; all-free-download.com**

**Dilarang mengumumkan, mendistribusikan, mengomunikasikan, dan/atau menggandakan sebagian atau seluruh isi buku ini untuk tujuan komersil tanpa izin tertulis dari Badan Pusat Statistik.**

*Prohibited to announce, distribute, communicate, and/or copy part or all of this book for commercial purpose without permission from BPS-Statistics Indonesia.*

**PETA WILAYAH KOTA JAKARTA UTARA**  
**MAP OF JAKARTA UTARA MUNICIPALITY**



0 0,0125 0,025 0,05 Km

1:2.229

SKALA



**KEPALA BPS KOTA JAKARTA UTARA**  
**CHIEF STATISTICIAN OF JAKARTA UTARA MUNICIPALITY**



**Suhartono S.Si, SE, MM**





## KATA PENGANTAR

Publikasi Kota Jakarta Utara Dalam Angka 2021, merupakan lanjutan dari publikasi yang sama tahun-tahun sebelumnya. Publikasi ini memuat beragam jenis data sekunder yang bersumber dari lembaga/instansi/unit kerja terkait di lingkungan Kota Administrasi Jakarta Utara dan data primer hasil sensus/survei yang dilakukan oleh Badan Pusat Statistik (BPS) Kota Administrasi Jakarta Utara.

Publikasi ini memuat data/informasi keadaan geografi dan iklim; pemerintahan; penduduk dan ketenagakerjaan; sosial; pertanian; perindustrian, konstruksi, dan energi; perdagangan; transportasi, komunikasi, dan pariwisata; keuangan dan harga-harga; pengeluaran dan konsumsi; pendapatan regional; serta data kemiskinan. Data yang disajikan dalam publikasi ini pada umumnya menggambarkan keadaan tahun 2019. Untuk keperluan analisis, beberapa jenis data disajikan secara series dan perbandingan antar wilayah kota/kabupaten Administrasi di Provinsi DKI Jakarta.

Kami menyadari bahwa publikasi ini dapat terwujud adalah berkat kerja sama dan bantuan dari berbagai pihak khususnya lembaga/instansi/unit kerja terkait di lingkungan Kota Administrasi Jakarta Utara. Kepada semua pihak yang telah memberikan kontribusi dalam penerbitan publikasi ini, kami sampaikan penghargaan dan terima kasih. Kami mengharapkan masukan/saran dari para pengguna data guna penyempurnaan publikasi pada edisi yang akan datang.

Jakarta, 23 Februari 2021  
KEPALA BADAN PUSAT STATISTIK  
KOTA JAKARTA UTARA,

**Suhartono S.Si, SE, MM**






## PREFACE

*Jakarta Utara Municipality In Figures 2021, is the latest edition of the same publication series in the previous years. This publication contains a variety of secondary data from various institutions/agencies/working groups in Jakarta Utara Municipality and as well as primary data resulted from censuses/surveys conducted by BPS-Statistics Jakarta Utara Municipality.*

*This publication presents data/information on geography and climate; governmental activities; population and employment; social; agriculture; industry, construction and energy; trade; transportation, communication, and tourism; finance and prices; expenditure and consumption; regional income; and poverty. The data mainly describe the situation in 2019. Some data are presented in series and in comparison amongst municipalities or regencies in DKI Jakarta Province to fulfill analyses purposes.*

*We fully realize that this publication can be completed because of cooperation and assistance from various parties, especially related institutions/agencies/working groups in Jakarta Utara Municipality. We express our truly gratitude and high appreciation to all parties who have provided excellent contribution and cooperation to this publication. Any suggestions and criticism for further improvement and revision in the next editions are very welcome.*

Jakarta, 23 February 2021  
Chief Statistician  
JAKARTA UTARA MUNICIPALITY,

  
Suhartono S.Si, SE, MM

## DAFTAR ISI / CONTENTS

|  | Halaman<br>Page |
|--|-----------------|
| Kata Pengantar/ <i>Preface</i> .....   | vii             |
| Daftar Isi/ <i>Contents</i> .....  | ix              |
| Daftar Singkatan/ <i>List of Abbreviations</i> .....   | xiii            |
| Statistik Kunci/ <i>Key Statistics</i> .....   | xiv             |
| Daftar Tabel/ <i>List of Tables</i> .....  | xvii            |
| Daftar Gambar/ <i>List of Figures</i> .....  | xlv             |
| <br>   |                 |
| 1. Geografi dan Iklim/ <i>Geography and Climate</i> .....  | 1               |
| 2. Pemerintahan/ <i>Government</i> .....   | 16              |
| 3. Penduduk dan Ketenagakerjaan/ <i>Population and Employment</i> .....  | 43              |
| 4. Sosial dan Kesejahteraan Rakyat/ <i>Social and Welfare</i> .....  | 85              |
| 5. Pertanian, Kehutanan, Peternakan, dan Perikanan/ <i>Agriculture, Forestry, Livestock, and Fishery</i> ..... | 215             |
| 6. Pertambangan dan Energi/ <i>Mining and Energy</i> .....   | 269             |
| 7. Pariwisata/ <i>Tourism</i> .....  | 303             |
| 8. Transportasi dan Komunikasi/ <i>Transportation and Communication</i> .....                                  | 321             |
| 9. Perbankan, Koperasi dan Harga-Harga/ <i>Banking, Cooperatives and Prices</i> .....                          | 349             |
| 10. Pengeluaran Penduduk/ <i>Population Expenditure</i> .....  | 367             |
| 11. Perdagangan/ <i>Trade</i> .....  | 377             |
| 12. Sistem Neraca Regional/ <i>System of Regional Accounts</i> .....   | 393             |
| 13. Perbandingan Antar Kabupaten/Kota/ <i>Regency/Municipality Comparison</i> .....                            | 411             |



## PENJELASAN UMUM/EXPLANATORY NOTES

Tanda-tanda, satuan-satuan, dan lain-lainnya yang digunakan dalam publikasi ini adalah sebagai berikut:

*Symbols, measurement units, and acronyms which are used in this publication, are as follows:*

### 1. TANDA-TANDA/SYMBOLS

|   |       |
|---|-------|
| Data tidak tersedia/Data not available .....                      | : ... |
| Tidak ada atau nol /Null or zero .....                            | : -   |
| Data dapat diabaikan/Data negligible .....                        | : 0   |
| Tanda decimal/Decimal point .....                                 | : ,   |
| Data tidak dapat ditampilkan/Not applicable .....                 | : NA  |
| Angka estimasi/Estimated figures .....                            | : e   |
| Angka diperbaiki/Revised figures .....                            | : r   |
| Angka sementara/Preliminary figures .....                         | : x   |
| Angka sangat sementara/Very preliminary figures .....             | : xx  |
| Angka sangat sangat sementara/Very very preliminary figures ..... | : xxx |

### 2. SATUAN/UNITS

|  |   |
|--|---|
| barel/barrel .....                           | : 158,99 liter/litres = 1/6,2898 m <sup>3</sup> |
| hektar (ha)/hectare (ha) .....               | : 10 000 m <sup>2</sup>                         |
| kilometer (km)/kilometres (km) .....         | : 1 000 meter/meters (m)                        |
| knot/knot .....                              | : 1,8523 km/jam (km/hour)                       |
| kuintal/quintal .....                        | : 100 kg  |
| KWh .....                                    | : 1 000 Watt hour                               |
| MWh .....                                    | : 1 000 KWh                                     |
| liter (untuk beras)/litre (for rice) .....   | : 0,80 kg                                       |
| MMSCF .....                                  | : 1/35,3 m <sup>3</sup>                         |
| metrik ton (m.ton)/metric ton (m. ton) ..... | : 0,98421 long ton = 1 000 kg                   |
| ons/ounce .....                              | : 28,31 gram/grams                              |
| ton .....                                    | : 1 000 kg                                      |

Satuan lain: buah, dus, butir, helai/lembar, kaleng, batang, pulsa, ton kilometer (ton-km), jam, menit, persen (%).

*Other units: unit, pack, pieces, sheet, tin, pulse, ton-kilometres(ton-km), hour, minute, percent (%).*

Perbedaan angka di belakang koma disebabkan oleh pembulatan angka.

*The difference in decimal numbers is caused by rounding.*

<https://jakutkota.bps.go.id>

## DAFTAR SINGKATAN/ LIST OF ABBREVIATIONS

|           |  |
|-----------|--|
| SI        | : Stasiun Iklim  |
| SIMPK     | : Stasiun Meteorologi Pertanian Khusus                                     |
| t.t       | : Tempat tidur   |
| BCG       | : Bacillus Calmette Guerin   |
| DPT       | : Difteri, Pertusis, Tetanus   |
| TT        | : Tetanus Toxoid   |
| IOT       | : Industri Obat Tradisional/ <i>Traditional Medicine Industry</i>          |
| IKOT      | : Industri Kecil Obat Tradisional/ <i>Traditional Medicine Small</i>       |
| Alkes     | : Alat kesehatan/ <i>Health Kits</i>                                       |
| PKRT      | : Perbekalan Kesehatan Rumah tangga/ <i>Household Health Logistics</i>     |
| Kompl     | : Komplemen/ <i>Complement</i>   |
| IRTP      | : Industri Pangan Produksi Rumah Tangga/ <i>Foods Home Industry</i>        |
| PBF       | : Pedagang Besar Farmasi/ <i>Pharmacy Whole-seller</i>                     |
| GFK       | : Gudang Farmasi Kab/Kota/Regency/ <i>Municipality Pharmacy Warehouse</i>  |
| RB        | : Rumah Bersalin/ <i>Delivery House</i>                                    |
| Pustu     | : Puskesmas pembantu/ <i>Auxiliary Public Health Center</i>                |
| BP        | : Balai Pengobatan/ <i>Polyclinic</i>                                      |
| TPS       | : Tempat Pembuangan Sementara / <i>landfill</i>                            |
| Jamkesmas | : Jaminan kesehatan masyarakat miskin/ <i>Poor public health insurance</i> |
| PJKMU     | : Program Jaminan Kesehatan Masyarakat Umum                                |
| SIUP      | : Surat Ijin Usaha Perdagangan/ <i>Trading Permission Letter</i>           |
| TDP       | : Tanda Daftar Perusahaan/ <i>Company Registration Identity</i>            |
| API       | : Angka Pengenal Importir/ <i>Importer's Identity Number</i>               |

## Statistik Kunci, 2017–2019 Key Statistics, 2017–2019

| Rincian/Description   | Satuan/Unit                               | 2017                  | 2018                   | 2019 |
|---|---|-----------------------|------------------------|------|
| (1)   | (2)                                       | (5)                   | (6)                    | (7)  |
| <b>SOSIAL/SOCIAL</b>  |   |                       |                        |      |
| Penduduk <sup>1</sup> /Population <sup>1</sup>  | juta/million                              | 261,9                 | 265,0                  |      |
| Laju Pertumbuhan Penduduk <sup>1</sup> /Population Growth <sup>1</sup>  | %   | 1,23 <sup>1</sup>     | 1,19                   |      |
| Angka Kelahiran Total-AKT <sup>1</sup> /Total Fertility Rate-TFR <sup>1</sup>   | anak/child                                | 2,33                  | 2,30                   |      |
| Angka Kematian Bayi-AKB (per 1000 kelahiran hidup) <sup>1</sup><br>Infant Mortality Rate-IMR (per 1000 life births) <sup>1</sup>          | bayi<br>infant                            | 25,1                  | 24,6                   |      |
| Angka Harapan Hidup <sup>1</sup> -e <sub>y</sub> /Life Expectancy Rate <sup>1</sup>   | tahun/years                               | 71,1                  | 71,2                   |      |
| Angka Melek Huruf Usia 15+/ <i>Literacy Rate Aged 15+</i>   | %   | 95,5                  | 95,7                   |      |
| Tingkat Partisipasi Angkatan Kerja -TPAK <sup>2</sup><br><i>Labour Force Participation Rate-LFPR<sup>2</sup></i>                          | %   | 66,7 <sup>3</sup>     | 67,3 <sup>3</sup>      |      |
| Tingkat Pengangguran Terbuka-TPT <sup>2</sup><br><i>Unemployment Rate-UR<sup>2</sup></i>  | %   | 5,5 <sup>4</sup>      | 5,3 <sup>4</sup>       |      |
| Penduduk Miskin <sup>5</sup> /Poor People <sup>4</sup>  | juta/million                              | 27,8                  | 25,9                   |      |
| Persentase Penduduk Miskin <sup>4</sup><br><i>Percentage of Poor People<sup>4</sup></i>   | %   | 10,6                  | 9,8                    |      |
| Indeks Pembangunan Manusia-IPM <sup>5</sup><br><i>Human Development Index<sup>5</sup></i>   | –   | 70,8                  | 71,4                   |      |
| <b>EKONOMI/ECONOMIC</b>   |   |                       |                        |      |
| Produk Domestik Bruto (PDB) Harga Berlaku <sup>6</sup><br><i>Gross Domestic Bruto (GDP) at Current Price<sup>6</sup></i>                  | triliun rupiah<br><i>trillion rupiahs</i> | 13 587,2 <sup>x</sup> | 14 837,4 <sup>xx</sup> |      |
| Laju Pertumbuhan Ekonomi <sup>8</sup> /Economic Growth <sup>7</sup>   | %   | 5,1 <sup>x</sup>      | 5,2 <sup>xx</sup>      |      |
| PDB Per Kapita Harga Berlaku <sup>6,8</sup><br><i>Per Capita of GDP at Current Price<sup>6,8</sup></i>                                    | juta rupiah<br><i>million rupiahs</i>     | 51,9 <sup>x</sup>     | 56,0 <sup>xx</sup>     |      |
| Inflasi/Inflation (y-o-y)   | %   | 3,69 <sup>9</sup>     | 3,1 <sup>9</sup>       |      |
| Ekspor/Export   | miliar/billion US\$                       | 168,8                 | 180,0                  |      |
| Impor/Import  | miliar/billion US\$                       | 157,0                 | 188,7                  |      |
| Wisatawan Asing/Foreign Tourists  | juta/million                              | 14,0                  | 15,8                   |      |
| Uang Beredar Luas (M <sub>2</sub> )<br><i>Broad Money</i>   | triliun rupiah<br><i>trillion rupiahs</i> | 5 419,2               | 5 760,0                |      |
| Posisi Cadangan Devisa/Reserve Asset Position   | miliar/billion US\$                       | 130,2                 | 120,7                  |      |
| Realisasi Penanaman Modal Dalam Negeri-PMDN<br><i>Realization of Domestic Investment</i>  | triliun rupiah<br><i>trillion rupiahs</i> | 262,4                 | 328,6                  |      |
| Realisasi Penanaman Modal Asing-PMA<br><i>Realization of Foreign Investment</i>   | miliar/billion US\$                       | 32,2                  | 29,3                   |      |
| Suku Bunga Sertifikat Bank Indonesia (1 bulan) <sup>10</sup><br><i>Interest Rate of Bank Indonesia Certificate (1 month)<sup>10</sup></i> | %   | ...                   | ...                    |      |
| Kurs Tengah US\$/Middle Rates of US\$   | rupiah/rupiahs                            | 13 548                | 14 481                 |      |
| Indeks Harga Saham Gabungan (IHSG)<br><i>Composite Stocks Price Index (CSP)</i>   | –   | 6 355,7               | 6 194,5                |      |

- Catatan/Notes: <sup>1</sup> Data 2006–2009: berdasarkan hasil SUPAS 2005; mulai 2010: Hasil proyeksi penduduk Indonesia 2010–2035 (pertengahan tahun/Juni)/*Data in 2006–2009: based on SUPAS 2005; since 2010: The result of Indonesia population prjection 2010–2035 (mid year/June)*
- <sup>2</sup> Kondisi Agustus/*Condition at August*
- <sup>3</sup> Menggunakan penimbang hasil proyeksi penduduk tahun 2010–2035/*Weighted by the 2010–2035 population projection*
- <sup>4</sup> Kondisi Maret/*Condition at March*
- <sup>5</sup> Sejak tahun 2010, IPM dihitung dengan metode baru. Komponen IPM metode baru adalah angka harapan hidup saat lahir, harapan lama sekolah, rata-rata lama sekolah, dan pengeluaran per kapita/*Since 2010, HDI was calculated using new method. New HDI component are life expectancy at birth, expected years of schooling, means years of schooling, and expenditure per capita*
- <sup>6</sup> Mulai tahun 2010 mengadopsi *System of National Account 2008 (SNA 2008)*/*Since 2010 is in line with System of National Account 2008 (SNA 2008)*
- <sup>7</sup> Sebelum 2011 menggunakan tahun dasar 2000 (2000=100), mulai 2011 menggunakan tahun dasar 2010 (2010=100)/*Before 2011 using 2000 base year (2000=100), since 2011 using 2010 base year (2010=100)*
- <sup>8</sup> Mulai 2010 proyeksi penduduk berdasarkan hasil SP2010/*Since 2010 population projection based on SP2010*
- <sup>9</sup> IHK 82 kota (2012 = 100)/*CPI 82 cities (2012 = 100)*
- <sup>10</sup> Mulai 2010: menggunakan SBI 9 bulan/*Since 2010: using SBI 9 month*





## DAFTAR TABEL/LIST OF TABLES

### DAFTAR TABEL/LIST OF TABLES

|   | Halaman<br>Page |
|---|-----------------|
| <b>1. GEOGRAFI DAN IKLIM</b>  | <b>1</b>        |
| <b>GEOGRAPHY AND CLIMATE .....</b>  | <b>1</b>        |
| <b>1.1 KEADAAN GEOGRAFI</b>   | <b>7</b>        |
| <b>GEOGRAPHY CONDITION .....</b>  | <b>7</b>        |
| 1.1.1 Luas Daerah dan Jumlah Pulau Menurut Kecamatan, (n).....  | 7               |
| <i>Total Area and Number of Islands by Subdistrict, (n).....</i>  | 7               |
| 1.1.2. Tinggi Wilayah dan Jarak ke Ibukota Kabupaten/Kota Menurut<br>Kecamatan di Kabupaten/Kota Jakarta Utara, 2020 .....  | 9               |
| <i>Altitude and Distance to the Capital of Regency/Municipality by<br/>Subdistrict in Jakarta Utara Regency/Municipality, 2020.....</i>                                       | 9               |
| 1.1.3. Panjang, Dimensi dan Luas Saluran Makro/Submakro menurut<br>Kecamatan di Jakarta Utara, 2019 .....   | 10              |
| <i>Long, Dimensions and Wide Macro/Submacro Drain by District in Jakarta<br/>Utara, 2019 .....</i>  | 10              |
| <b>1.2 IKLIM</b>  | <b>12</b>       |
| <b>CLIMATE CONDITION .....</b>  | <b>12</b>       |
| 1.2.1. Pengamatan Unsur Iklim Menurut Bulan di Stasiun Maritim Tanjung<br>Priok, 2020.....  | 12              |
| <i>Observation of Climate Elements By Months at Maritim Tanjung Priok<br/>Station, 2020 .....</i>   | 12              |
| 1.2.2. Rata-rata Suhu Udara, Kelembaban, Tekanan Udara dan Kecepatan<br>Angin di Stasiun Meteorologi Maritim Klas I Tanjung Priok, 2020                                       | 12              |
| <i>Average of Air Temperature, Humidity, Atmospherie Pressure and<br/>Velocity at 1<sup>st</sup> class of Maritime Meteorological Station of Tanjung Priok,<br/>2020.....</i> | 12              |
| 1.2.3. Arah Angin Terbanyak Menurut Bulan, 2020 .....   | 16              |
| <i>Most wind Direction by Month, 2020.....</i>  | 16              |
| <b>2. PEMERINTAHAN</b>  |                 |
| <b>GOVERNMENT .....</b>   | <b>17</b>       |
| <b>2.1 WILAYAH ADMINISTRATIF</b>  | <b>23</b>       |

**DAFTAR TABEL/LIST OF TABLES**

Halaman  
Page

|            |  |           |
|------------|--|-----------|
|            | <b>ADMINISTRATIVE AREA .....</b>   | <b>23</b> |
| 2.1.1      | Jumlah Desa <sup>1</sup> /Kelurahan Menurut Kecamatan, 2017-2020 .....   | 23        |
|            | Number of Villages <sup>1</sup> /Kelurahan by Subdistrict, 2017-2020 .....   | 23        |
| 2.1.2      | Jumlah Kelurahan, Rukun Warga (RW), Rukun Tetangga (RT) dan Kepala Keluarga (KK), 2011-2020 .....                                  | 24        |
|            | <i>Number of Sub District, Rukun Warga(*), Rukun Tetangga(**) and Head of Hoosehold (HH), 2011-2020 .....</i>                      | 24        |
| 2.1.3      | Jumlah Rukun Warga (RW), Rukun Tetangga (RT) dan Kepala Keluarga (KK) Menurut Kecamatan, 2020 .....                                | 25        |
|            | <i>Number Of Rukun Warga(*), Rukun Tetangga(**) and Head of Hoosehold (HH) by District, 2020 .....</i>                             | 25        |
| <b>2.2</b> | <b>DEWAN PERWAKILAN RAKYAT DAERAH</b>  | <b>27</b> |
|            | <b>REGIONAL HOUSE OF REPRESENTATIVE .....</b>  | <b>27</b> |
| 2.2.1      | Jumlah Anggota Dewan Perwakilan Rakyat Daerah Menurut Partai Politik dan Jenis Kelamin di Kota Jakarta Utara, 2020 .....           | 27        |
|            | <i>Number of Regional House of Representatives's Members by Political Parties and Sex in Jakarta Utara Municipality 2020 .....</i> | 27        |
| <b>2.3</b> | <b>SUMBER DAYA MANUSIA</b>   | <b>28</b> |
|            | <b>HUMAN RESOURCES .....</b>   | <b>28</b> |
| 2.3.1      | Jumlah Pegawai Negeri Sipil Menurut Jabatan dan Jenis Kelamin, Desember 2019 dan Desember 2020 .....                               | 28        |
|            | <i>Number of Civil Servants by Occupation and Sex, Desember 2019 dan Desember 2020.....</i>  | 28        |
| 2.3.2      | Jumlah Pegawai Negeri Sipil Menurut Tingkat Pendidikan dan Jenis Kelamin Desember 2019 dan Desember 2020 .....                     | 30        |
|            | <i>Number of Civil Servants by Educational Level and Sex December 2019 and December 2020 .....</i>                                 | 30        |
| 2.3.3      | Jumlah Pegawai Negeri Sipil Menurut Tingkat Kepangkatan dan Jenis Kelamin Desember 2019 dan Desember 2020 .....                    | 32        |
|            | <i>Number of Civil Servants by Hierarchy and Sex, December 2019 and December 2020 .....</i>  | 32        |
| 2.3.4      | Jumlah Pegawai Kota Administrasi Jakarta Utara Menurut Jenis Kepegawaian, 2020.....  | 34        |
|            | <i>Number of Jakarta Utara Municipality Employees by Kind of</i>   |           |

**DAFTAR TABEL/LIST OF TABLES**Halaman  
Page

|            |   |           |
|------------|---|-----------|
|            | <i>Employment, 2020</i> .....   | 34        |
| 2.3.5      | Jumlah Pegawai Pemerintah Kota Administrasi Jakarta Utara Menurut Kelompok Umur, 2019-2020 .....  | 35        |
|            | <i>Number of Jakarta Utara Municipality Employees by Age Group, 2019-2020</i> .....   | 35        |
| <b>2.4</b> | <b>KEUANGAN PEMERINTAH</b> .....  | <b>36</b> |
|            | <b>GOVERNMENT FINANCE</b> .....   | <b>36</b> |
| 2.4.1      | Realisasi Pendapatan Pemerintah Kota Jakarta Utara Menurut Jenis Pendapatan (ribu rupiah), 2017–2020 .....  | 36        |
|            | <i>Actual Jakarta Utara/Municipal Government Revenues by Kind of Revenues (thousand rupiahs), 2017–2020</i> .....   | 36        |
| 2.4.2      | Realisasi Belanja Pemerintah Kota Jakarta Utara Menurut Jenis Belanja (ribu rupiah), 2017–2020 .....  | 38        |
|            | <i>Actual Jakarta Utara Municipal Government Expenditures by Kind of Expenditures (thousand rupiahs), 2017–2020</i> .....   | 38        |
| 2.4.3      | Rincian Pembayaran Pajak Hiburan, Reklame dan Perparkiran Menurut Bulan di Suku Badan Pajak dan Retribusi Daerah Kota Administrasi Jakarta Utara dan Kabupaten Kepulauan Seribu, 2020 ..... | 40        |
|            | <i>The Details of Payment of Entertainment, Advertisement and Parking tax by Month at Regional Tax Service of Jakarta Utara and Kepulauan Seribu Regency, 2020</i> .....                    | 40        |
| 2.4.4      | Rencana dan Realisasi Pajak Menurut Jenis Pajak di Suku Badan Pajak dan Retribusi Daerah Kota Administrasi Jakarta Utara dan Kabupaten Kepulauan Seribu, 2020 .....                         | 41        |
|            | <i>Planning and Realisation of Taxes by Type of Taxes at Regional Tax Service of Jakarta Utara and Kepulauan Seribu Regency, 2020</i> .....   | 41        |
| 2.4.5      | Rekapitulasi Penjualan Karcis Perparkiran Menurut Bulan, 2019-2020 .....  | 42        |
|            | <i>Selling Recapitulation of Parking Tickets by Month, 2019-2020</i> .....  | 42        |
| 2.4.6      | Hasil Retribusi Perbulan Sudin Kebersihan Jakarta Utara, 2020 .....   | 43        |
|            | <i>Result of Monthly Retribution of Jakarta Utara Cleanliness Service, 2020</i> .....   | 43        |
| 2.4.7      | Realisasi Belanja Menurut Unit Kerja di Jakarta Utara, 2020 .....   | 44        |
|            | <i>Realization of Expenditure by Works Unit in Jakarta Utara, 2020</i> .....  | 44        |

|            |   |           |
|------------|---|-----------|
| <b>3.</b>  | <b>PENDUDUK DAN KETENAGAKERJAAN</b>   | <b>49</b> |
|            | <b>POPULATION AND EMPLOYMENT .....</b>  | <b>49</b> |
| <b>3.1</b> | <b>PENDUDUK</b>   | <b>59</b> |
|            | <b>POPULATION .....</b>   | <b>59</b> |
| 3.1.1      | Penduduk, Laju Pertumbuhan Penduduk, Distribusi Persentase Penduduk Kepadatan Penduduk, Rasio Jenis Kelamin Penduduk Menurut Kelurahan dan Kecamatan di Kota Jakarta Utara, 2020SP dan 2020 ..... | 59        |
|            | <i>Population, Population Growth Rate, Percentage Distribution of Population, Population Density, and Population Sex Ratio by Subdistrict in Jakarta Utara Municipality 2020SP dan 2020.....</i>  | 59        |
| 3.1.2      | Luas Wilayah Penduduk Kepadatan Penduduk dan Rasio Jenis Kelamin, 2020.....   | 65        |
|            | <i>Area Population Population Density and Sex Ratio, 2020.....</i>  | 65        |
| 3.1.3      | Penduduk Menurut Kelurahan Kecamatan dan Kewarganegaraan, 2020.....   | 67        |
|            | <i>Population by Sub District District and Citizenship, 2020.....</i>   | 67        |
| 3.1.4      | Penduduk, Kepala Keluarga (KK), Rukun Warga (RW), dan Rukun Tetangga (RT) Menurut Kelurahan dan Kecamatan, 2020.....  | 69        |
|            | <i>Population Head of Household (HH), Rukun Warga, and Rukun Tetangga by Sub District and District, 2020.....</i>   | 69        |
| 3.1.5      | Jumlah Penduduk Menurut Kecamatan dan Jenis Kelamin dan Rasio Jenis kelamin, 2020 .....   | 71        |
|            | <i>Population by District and Sex and Sex Ratio, 2020 .....</i>   | 71        |
| 3.1.6      | Jumlah Penduduk Menurut Kelompok Umur dan Jenis Kelamin, 2020 .....   | 72        |
|            | <i>Population by Age Group and Sex, 2020.....</i>   | 72        |
| 3.1.7      | Banyaknya Pelayanan Masyarakat yang Tercatat Perbulan di Sudin Kependudukan dan Catatan Sipil, 2020 .....   | 73        |
|            | <i>Number of Public Services Monthly Registered in Population and Civil Registration Service, 2020.....</i>   | 73        |
| 3.1.8      | Banyaknya Pelayanan Masyarakat yang Tercatat pada Sudin Kependudukan dan Catatan Sipil, 2020 .....  | 74        |

|             |  |           |
|-------------|--|-----------|
|             | <i>Number of Public Services Registered by District in Population and Civil Registration Service, 2020</i> .....   | 74        |
| <b>3.2.</b> | <b>KETENAGAKERJAAN</b>   | <b>76</b> |
|             | <b>EMPLOYMENT</b> .....  | <b>76</b> |
| 3.2.1       | Penduduk 15 Tahun Ke Atas Menurut Jenis Kegiatan Utama selama Seminggu yang Lalu, 2019 - 2020.....<br><i>Population Aged 15 and Over by Type of Main Activity during Previous Week, 2019 - 2020</i> .....  | 76<br>76  |
| 3.2.2       | Penduduk Berumur 15 Tahun ke Atas Menurut Pendidikan Tertinggi yang Ditamatkan dan Jenis Kegiatan Selama Seminggu yang Lalu di Kota Jakarta Utara, 2020.....<br><i>Population 15 Years of Age and Over by Educational Attainment and Type of Activity During the Previous Week in Jakarta Utara Municipality, 2020</i> ..... | 77<br>77  |
| 3.2.3       | Penduduk Berumur 15 Tahun Ke Atas yang Bekerja Selama Seminggu yang Lalu Menurut Status Pekerjaan Utama dan Jenis Kelamin di Kota Jakarta Utara, 2020 .....  | 79        |
|             | <i>Population 15 Years of Age and Over who Worked During The Previous Week by Main Employment Status and Sex in Jakarta Utara Municipality, 2020</i> .....   | 79        |
| 3.2.4       | Penduduk Berusia 15 Tahun Keatas yang Bekerja Selama Seminggu yang Lalu Menurut Golongan Umur dan Jenis Kelamin, 2020.....<br><i>Population of 15 years of Age and Over Who Worked During The Previous Week by Age Group and Sex, 2020</i> .....   | 80<br>80  |
| 3.2.5       | Penduduk Berusia 15 Tahun Keatas yang Bekerja Selama Seminggu yang Lalu Menurut Jenis Pendidikan Tertinggi yang Ditamatkan dan Jenis Kelamin, 2020 .....   | 81        |
|             | <i>Population of 15 years of Age and Over by Educational Attainment and Sex, 2020</i> .....  | 81        |
| 3.2.6       | Penduduk Berusia 15 Tahun Keatas yang Bekerja Selama Seminggu yang Lalu Menurut Lapangan Pekerjaan Utama dan Jenis Kelamin, 2020 .....   | 82        |
|             | <i>Population of 15 years of Age and Over Who Worked During The Previous Week by Main Industry and Sex, 2020</i> .....   | 82        |

**DAFTAR TABEL/LIST OF TABLES**

Halaman  
Page

|            |   |           |
|------------|---|-----------|
| 3.2.7      | Jumlah Pencari Kerja Lowongan dan Penempatan yang Terdaftar Menurut Pendidikan, 2020.....<br><i>Number of Job Seekers Vacancy and Placement which Registered by Education, 2020.....</i>  | 83        |
| 3.2.8      | Pencari Kerja yang Belum Ditempatkan Menurut Golongan Jabatan dan Jenis Kelamin s/d Desember, 2020.....<br><i>Job Seeker Not Placed Classified by Profession and Sex until December, 2020.....</i>  | 84        |
| 3.2.9      | Pencari Kerja yang Belum Ditempatkan Menurut Tingkat Pendidikan di Jakarta Utara s/d Desember 2020.....<br><i>Job Seeker Not Placed Classified by Education Level in Jakarta Utara until December 2020.....</i>   | 85        |
| 3.2.10     | Ikhtisar Statistik Antar Kerja, 2020.....<br><i>Inter Occupational Statistical Recapitulation, 2020.....</i>  | 86        |
| 3.2.11     | Penempatan Tenaga Kerja Asing Pendetang di Jakarta Utara, 2018<br><i>The Placement of Incoming Foreign Worker in Jakarta Utara, 2018.....</i>   | 87        |
| <b>4.</b>  | <b>SOSIAL DAN KESEJAHTERAAN RAKYAT</b>  |           |
|            | <b>SOCIAL AND WELFARE .....</b>   | <b>89</b> |
| <b>4.1</b> | <b>PENDIDIKAN</b>   | <b>97</b> |
|            | <b>EDUCATION .....</b>  | <b>97</b> |
| 4.1.1      | Jumlah Sekolah, Guru, dan Murid Taman Kanak-Kanak (TK) di Bawah Kementerian Pendidikan dan Kebudayaan Menurut Kecamatan di Kota Jakarta Utara, 2020/2021.....<br><i>Number of Schools, Teachers, and Pupils in Kindergarten Under The Ministry of Education and Culture by Subdistrict in Jakarta Utara Municipality,2020/2021.....</i> | 97        |
| 4.1.2      | Jumlah Sekolah, Guru, dan Murid Raudatul Athfal (RA) di Bawah Kementerian Agama Menurut Kecamatan, 2019/2020.....<br><i>Number of Schools, Teachers, and Pupils in Raudatul Athfal (RA) Under The Ministry of Religious Affairs by Subdistrict, 2019/2020.....</i>  | 100       |
| 4.1.3      | Jumlah Sekolah, Guru, dan Murid Sekolah Dasar (SD) di Bawah Kementerian Pendidikan dan Kebudayaan Menurut Kecamatan, 2020/2020.....   | 101       |

**DAFTAR TABEL/LIST OF TABLES**

Halaman  
Page

|        |  |     |
|--------|--|-----|
|        | <i>Number of Schools, Teachers, and Pupils in Primary Schools Under The Ministry of Education and Culture by Subdistrict, 2020/2021 .....</i>  | 101 |
| 4.1.4  | Jumlah Sekolah, Guru, dan Murid Madrasah Ibtidaiyah (MI) di Bawah Kementerian Agama Menurut Kelurahan dan Kecamatan, 2019/2020.....<br><i>Number of Schools, Teachers, and Pupils in Madrasah Ibtidaiyah (MI) Under The Ministry of Religious Affairs by Subdistrict, 2019/2020.....</i>   | 107 |
| 4.1.5  | Jumlah Sekolah, Guru, dan Murid Sekolah Menengah Pertama (SMP) di Bawah Kementerian Pendidikan dan Kebudayaan Menurut Kelurahan dan Kecamatan, 2020/2021 .....   | 113 |
|        | <i>Number of Schools, Teachers, and Pupils in Junior High Schools Under The Ministry of Education and Culture by Subdistrict, 2020/2021 .....</i>  | 113 |
| 4.1.6  | Jumlah Sekolah, Guru, dan Murid Madrasah Tsanawiyah (MTs) di Bawah Kementerian Agama Menurut Kelurahan dan Kecamatan, 2019/2020.....<br><i>Number of Schools, Teachers, and Pupils in Madrasah Tsanawiyah (MTs) Under The Ministry of Religious Affairs by Subdistrict, 2019/2020.....</i> | 119 |
| 4.1.7  | Jumlah Sekolah, Guru, dan Murid Sekolah Menengah Atas (SMA) di Bawah Kementerian Pendidikan dan Kebudayaan Menurut Kelurahan dan Kecamatan, 2020/2021 .....  | 125 |
|        | <i>Number of Schools, Teachers, and Pupils in Senior High Schools Under The Ministry of Education and Culture by Subdistrict, 2020/2021 .....</i>  | 125 |
| 4.1.8  | Jumlah Sekolah, Guru, dan Murid Sekolah Menengah Kejuruan (SMK) di Bawah Kementerian Pendidikan dan Kebudayaan Menurut Kecamatan, 2020/2021 .....  | 131 |
|        | <i>Number of Schools, Teachers, and Pupils in Vocational High Schools Under The Ministry of Education and Culture by Subdistrict,2020/2020</i>   | 131 |
| 4.1.9  | Jumlah Sekolah, Guru, dan Murid Madrasah Aliyah (MA) di Bawah Kementerian Agama Menurut Kecamatan, 2019/2020 .....   | 137 |
|        | <i>Number of Schools, Teachers, and Pupils in Madrasah Aliyah (MA) Under the Ministry of Religious Affairs by Subdistrict, 2019/2020 .....</i>   | 137 |
| 4.1.10 | Jumlah Desa1/Kelurahan yang Memiliki Fasilitas Sekolah Menurut Kecamatan dan Tingkat Pendidikan,2012-2019 .....  | 143 |
|        | <i>Number of Villages1 Having Educational Facilities by Subdistrict and Educational Level, 2012-2019 .....</i>   | 143 |



**DAFTAR TABEL/LIST OF TABLES**Halaman  
Page

|        |  |            |
|--------|--|------------|
| 4.1.11 | Angka Partisipasi Murni (APM) dan Angka Partisipasi Kasar (APK) Menurut Jenjang Pendidikan di Kota Jakarta Utara, 2019 dan 2020. <i>Net Participation Rates and Gross Participation Rates by Educational Level in Jakarta Utara Municipality, 2019 and 2020.....</i>   | 148<br>148 |
| 4.1.12 | Persentase Penduduk Berumur 15 Tahun ke Atas yang Melek Huruf Menurut Kelompok Umur di Kota Jakarta Utara, 2019 dan 2020 ..... <i>Percentage of Literate People Aged 15 Years and Over by Age Group in Jakarta Utara Municipality, 2019 and 2020 .....</i>   | 149<br>149 |
| 4.1.13 | Persentase Penduduk Usia 10 Tahun ke Atas Menurut Jenis Kelamin dan Kemampuan Baca Tulis, 2020 ..... <i>Percentage of Population 10 Years of Age and Over by Sex and Literac , 2020 .....</i>  | 150<br>150 |
| 4.1.14 | Persentase Penduduk 10 Tahun ke Atas Menurut Status Pendidikan dan Jenis Kelamin, 2020 ..... <i>Percentage of Population of Aged 10 Years and Over by Educational and Sex, 2020 .....</i>  | 151<br>151 |
| 4.1.15 | Persentase Penduduk 10 Tahun ke Atas Menurut Pendidikan Tertinggi yang Ditamatkan dan Jenis Kelamin, 2020 ..... <i>Percentage Population 10 years of Age and Over by Educational Attainment and Sex, 2020.....</i>   | 152<br>152 |
| 4.1.16 | Angka Partisipasi Sekolah (APS), Angka Partisipasi Murni (APM), Angka Partisipasi Kasar (APK) Formal dan Nonformal Penduduk menurut Karakteristik dan Jenis Kelamin, 2020 ..... <i>School Participation Rate, Pure Participation Rate and Crude Participation Rate formal and Nonformal Population by characteristic and sex, 2020 .....</i> | 153<br>153 |
| 4.1.17 | Angka Partisipasi Sekolah Menurut Kelompok Umur dan Jenis Kelamin, 2020 ..... <i>School Participate Rate by Age Group and Sex, 2020 .....</i>  | 154<br>154 |
| 4.1.18 | Rasio Murid terhadap Guru dan Sekolah Menurut Kecamatan dan Jenjang Pendidikan, 2020/2020 ..... <i>Ratio of Student to Teacher and School by District and Education Level, 2020/2020 .....</i>   | 155<br>155 |
| 4.1.19 | Jumlah Perpustakaan, Koleksi Buku, Anggota, Pengunjung dan Petugas Perpustakaan, 2018-2020 ..... <i>Number of Libraries, Books Collection, Members, Guests, and Library</i>  | 156        |

**DAFTAR TABEL/LIST OF TABLES**Halaman  
Page

|            |  |            |
|------------|--|------------|
|            | <i>Official, 2018-2020.....</i>  | 156        |
| <b>4.2</b> | <b>KESEHATAN</b>   | <b>157</b> |
|            | <b>HEALTH.....</b>   | <b>157</b> |
| 4.2.1      | Jumlah Desa1/Kelurahan yang Memiliki Fasilitas Kesehatan Menurut Kecamatan, 2012-2019 .....  | 157        |
|            | <i>Number of Villages1 Having Medical Facilities by Subdistrict and Educational Level, 2012-2019 .....</i>   | 157        |
| 4.2.2      | Jumlah Tenaga Kesehatan Menurut Kecamatan, 2020.....   | 163        |
|            | <i>Number of Medical Personnel by Subdistrict, 2020 .....</i>  | 163        |
| 4.2.3      | Persentase Penduduk yang Mempunyai Keluhan Kesehatan Selama Sebulan Terakhir Menurut Kecamatan, 2015-2020 .....  | 165        |
|            | <i>Percentage of People Who Had Health Complaint During a Month Prior to The Survey by Subdistrict, 2015-2020.....</i>   | 165        |
| 4.2.4      | Jumlah Rumah Sakit Umum, Rumah Sakit Khusus, Rumah Sakit/Rumah Bersalin, Puskesmas, Klinik/Balai Kesehatan, Posyandu, dan Polindes Menurut Kelurahan dan Kecamatan, 2019 dan 2020 .....                  | 166        |
|            | <i>Number of General Hospital, Special Hospital, Maternity Hospital and Public Health Center, Medical Clinic, Integrated Service Post, Village maternity Cottage by Subdistrict, 2019 and 2020 .....</i> | 166        |
| 4.2.5      | Jumlah Penderita Penyakit Menular menurut Jenis Penyakit, 2017-2020.....   | 172        |
|            | <i>Number of Patients by Kind of Infectious Disease, 2017- 2020.....</i>   | 172        |
| 4.2.6      | Hasil Imunisasi Wanita Usia Subur di Puskesmas, 2020 .....   | 173        |
|            | <i>Realization of Immunization of Fertile Age Woman in Public Health Center, 2020.....</i>   | 173        |
| 4.2.7      | Hasil Imunisasi Polio di Puskesmas, 2020.....  | 174        |
|            | <i>Realization of Polio Immunization in Public Health, 2020.....</i>   | 174        |
| 4.2.8      | Hasil Imunisasi BCG dan DPT di Puskesmas, 2020 .....   | 175        |
|            | <i>Realization of Immunization of BCG and DPT in Public Health Cente, 2020.....</i>  | 175        |
| 4.2.9      | Hasil Imunisasi HB dan Campak di Puskesmas, 2020.....  | 176        |
|            | <i>Realization of Immunization of HB and Campak in Public Health Center, 2020.....</i>   | 176        |
| 4.2.10     | Hasil Imunisasi Anak Sekolah, 2020 .....   | 177        |
|            | <i>Realization of Immunization of Pupils, 2020.....</i>  | 177        |

**DAFTAR TABEL/LIST OF TABLES**Halaman  
Page

|            |  |            |
|------------|--|------------|
| 4.2.11     | Pencapaian Peserta Keluarga Berencana Baru, 2018.....  | 178        |
|            | <i>The Achievement of New Family Planning Participants, 2018.....</i>                          | 178        |
| 4.2.12     | Pencapaian Peserta Keluarga Berencana Aktif, 2020.....   | 179        |
|            | <i>The Achievement of Active Family Planning Participants, 2020.....</i>                       | 179        |
| 4.2.13     | Pencapaian Peserta Keluarga Berencana Aktif terhadap Proyeksi PUS<br>2020 .....                | 180        |
|            | <i>The Achievement of Active Family Planning Participants to Pus<br/>Projection, 2020.....</i> | 180        |
| 4.2.14     | Pra Perkiraan Masyarakat (PPM) Peserta KB Baru, 2019.....                                      | 181        |
|            | <i>The PPM of New Family Planning Participants, 2019.....</i>                                  | 181        |
| 4.2.15     | Pencapaian Peserta KB Aktif, 2020.....   | 182        |
|            | <i>The Achievement of Active Family Planning Participants, 2020.....</i>                       | 182        |
| 4.2.16     | Jumlah Peserta KB Aktif dan KB Baru Menurut Bulan, 2019.....                                   | 183        |
|            | <i>Number of New and Active Family Planning Participants, 2019.....</i>                        | 183        |
| 4.2.17     | Jumlah Peserta KB Baru Menurut Bulan dan Sarana Penanganan,<br>2020 .....                      | 184        |
|            | <i>Number of New Family Planning Participants, 2020.....</i>                                   | 184        |
| <b>4.3</b> | <b>AGAMA DAN SOSIAL LAINNYA</b> .....  | <b>185</b> |
|            | <b>RELIGION AND OTHER SOCIAL AFFAIRS .....</b>   | <b>185</b> |
| 4.3.1      | Jumlah Penduduk Menurut Kecamatan dan Agama yang Dianut,<br>2020 .....                         | 185        |
|            | <i>Population by Subdistrict and Religion, 2020.....</i>                                       | 185        |
| 4.3.2      | Jumlah Tempat Peribadatan Menurut Kelurahan, 2020.....   | 187        |
|            | <i>Number of Places of Worship by Subdistrict and Religion, 2020.....</i>                      | 187        |
| 4.3.3      | Jumlah Desa1/Kelurahan yang Mengalami Bencana Alam2 Menurut<br>Kecamatan, 2012– 2019 .....     | 189        |
|            | <i>Number of Villages1 that Had Natural Disaster2 by Subdistrict,<br/>2012-2019 .....</i>      | 189        |
| 4.3.4      | Jumlah Calon dan Jamaah Haji yang Berangkat, 2018 .....  | 192        |
|            | <i>Number of Moslem Pilgrim Applicants and Moslem Pilgrims who<br/>Depart, 2018.....</i>       | 192        |
| 4.3.5      | Jumlah Calon Jamaah Haji yang Berangkat Menurut Kecamatan<br>dan Jenis Kelamin, 2018 .....     | 193        |
|            | <i>Number of Moslem Pilgrims Applicants who depart by District and Sex,</i>                    |            |

**DAFTAR TABEL/LIST OF TABLES**Halaman  
Page

|  |     |
|--|-----|
| 2018.....  | 193 |
| 4.3.6 Jumlah Jamaah Haji yang Berangkat Menurut Kecamatan dan Pendidikan, 2018 .....                               | 194 |
| <i>Number of Moslem Pilgrims who depart by District and Education, 2018.....</i>                                   | 194 |
| 4.3.7 Jumlah Jamaah Haji yang Berangkat Menurut Profesi dan Kecamatan, 2018.....                                   | 195 |
| <i>Number of Moslem Pilgrims who depart by Profession and District, 2018.....</i>                                  | 195 |
| 4.3.8 Jumlah Jamaah Haji yang Berangkat Menurut Kelompok Umur dan Kecamatan, 2018.....                             | 196 |
| <i>Number of Moslem Pilgrims who depart by Age Groups and District, 2018.....</i>                                  | 196 |
| 4.3.9 Jumlah Jamaah Haji yang Berangkat Menurut Kelompok Umur dan Kecamatan, 2018.....                             | 197 |
| <i>Number of Moslem Pilgrims who depart by Age Groups and District, 2018.....</i>                                  | 197 |
| 4.3.10 Data Kriminalitas Jakarta Utara Menurut Bulan, 2020.....  | 198 |
| <i>Criminality Data of Jakarta Utara by Month, 2020 .....</i>  | 198 |
| 4.3.11 Hasil Penertiban Menurut Bulan di Jakarta Utara, 2020.....  | 200 |
| <i>The Result of Disciplinary by Month in Jakarta Utara, 2020.....</i>   | 200 |
| 4.3.12 Jumlah Peristiwa Kebakaran Menurut Kelurahan, 2017-2020.....  | 202 |
| <i>Number of Outbreaks of Fire by Subdistrict, 2017-2020.....</i>  | 202 |
| 4.3.13 Frekuensi Kebakaran Menurut Penyebabnya, 2017-2020 .....  | 203 |
| <i>Frequency of Outbreak of Fire by Cause of Fire, 2017-2020.....</i>  | 203 |
| 4.3.14 Frekuensi Kebakaran Banyaknya Terbakar Penghuni Korban dan Taksiran Kerugian 2013-2020 .....                | 204 |
| <i>Frequency of Outbreak of Fire Number of Object on Fire Resident Victim and Losses Estimation 2013-2020.....</i> | 204 |
| 4.3.15 Volume Sampah yang Terangkut Perbulan, 2020 .....   | 205 |
| <i>Volume of Garbage Monthly Collected, 2020.....</i>  | 205 |
| 4.3.16 Sarana Pengumpulan/Pengangkutan Sampah Menurut Kecamatan, 2020 .....  | 206 |
| <i>Number of Garbage Collecting Facilities by Month, 2020.....</i>   | 206 |

**DAFTAR TABEL/LIST OF TABLES**Halaman  
Page

|        |  |     |
|--------|--|-----|
| 4.3.17 | Kendaraan Operasional Angkutan Sampah Menurut Jenis Kendaraan, 2020 .....  | 207 |
|        | <i>Operational Vehicle of Garbage Load by Kind of Vehicie, 2020.....</i>   | 207 |
| 4.3.18 | Jumlah Lokasi Pembuangan Sampah (LPS) Menurut Kecamatan, 2020 .....  | 208 |
|        | <i>Number of Temporary Garbage Collection Location (TGCL) by Month, 2020.....</i>                                  | 208 |
| 4.3.19 | Potensi Sumber Kesejahteraan Sosial (PSKS) Menurut Kecamatan, 2019 .....   | 209 |
|        | <i>Potential of Social Welfare Source by Month, 2019 .....</i>   | 209 |
| 4.3.20 | Banyaknya Yayasan/Badan Sosial yang Terdaftar Menurut Kecamatan, 2017 – 2020.....                                  | 210 |
|        | <i>Number of Foundation or Social Board which Registered by Month, 2017– 2020 .....</i>                            | 210 |
| 4.3.21 | Sarana Usaha Kesejahteraan Sosial (UKS) Menurut Kecamatan, 2019 .....  | 211 |
|        | <i>Social Welfare Effort Facilities by Month, 2019.....</i>  | 211 |
| 4.3.22 | Jumlah Warga Binaan Sosial (WBS) Pada Panti Sosial Masyarakat Swasta Menurut Kecamatan dan Jenis Panti, 2019 ..... | 212 |
|        | <i>Number of Volenteers at Private Social Institutions by District and Provide Charitable, 2019 .....</i>          | 212 |
| 4.3.23 | Jumlah Warga Binaan Sosial (WBS) Pada Non Panti Sosial Masyarakat Swasta Menurut Kecamatan, 2019.....              | 213 |
|        | <i>Number of Volenteers at Non-Welfare Institutions by District, 2019.....</i>                                     | 213 |
| 4.3.24 | Jumlah Warga Binaan Sosial (WBS) Pada Non Panti Sosial Masyarakat Swasta Menurut Kecamatan, 2019.....              | 214 |
|        | <i>Number of Volenteers at Non-Welfare Institutions by District, 2019.....</i>                                     | 214 |
| 4.3.25 | Jumlah Organisasi Kesenian Menurut Kecamatan dan Bidang Kegiatan yang Dibina, 2020 .....                           | 215 |
|        | <i>Number of Art Organization by District and Type of Activity Established, 2020.....</i>                          | 215 |
| 4.3.26 | Jumlah Fasilitas Olahraga Menurut Jenisnya, 2020.....  | 216 |
|        | <i>Number of Sport Facilities by Type, 2020.....</i>   | 216 |
| 4.3.27 | Jumlah Penerima Bantuan BAZIS Menurut Kelurahan, 2020.....   | 217 |

**DAFTAR TABEL/LIST OF TABLES**Halaman  
Page

|            |   |            |
|------------|---|------------|
|            | <i>Number of BAZIS Donation Receiver by Subdistrict, 2020</i> .....                                       | 217        |
| 4.3.28     | Hasil Pengumpulan Zakat dan Infak/Sedekah (ZIS), 2020 .....   | 218        |
|            | <i>The Result of Zakat and Infak/Sedekah (ZIS) Gathering, 2020</i> .....                                  | 218        |
| 4.3.29     | Banyaknya Perusahaan yang Sudah Memiliki Dokumen Pengelola Lingkungan Menurut Kecamatan, 2020 .....       | 219        |
|            | <i>Numbers of Establishment that have Environment Management Document by District, 2020</i> .....         | 219        |
| 4.3.30     | Kegiatan dan Fasilitas Palang Merah Indonesia Jakarta Utara, 2018-2020.....                               | 220        |
|            | <i>Activities and Facilities Indonesian Red Cross of Jakarta Utara, 2018- 2020</i> .....                  | 220        |
| 4.3.31     | Banyaknya Organisasi Massa yang Terdaftar dan Masih Aktif Menurut Kelurahan, 2019-2020 .....              | 221        |
|            | <i>Numbers of Registered Mass Organization by Subdistrict, 2019-2020...</i>                               | 221        |
| <b>4.4</b> | <b>KEMISKINAN</b>   |            |
|            | <b>POVERTY</b> .....  | <b>222</b> |
| 4.4.1      | Garis Kemiskinan, Jumlah, dan Persentase Penduduk Miskin di Kota Jakarta Utara, 2013–2020 .....           | 222        |
|            | <i>Poverty Line, Number, and Percentage of Poor People in Jakarta Utara Municipality, 2013–2020</i> ..... | 222        |
| 4.4.2      | Indeks Kedalaman Kemiskinan dan Indeks Keparahan Kemiskinan di Kota Jakarta Utara, 2013–2020 .....        | 223        |
|            | <i>Poverty Gap Index and Poverty Severity Index in Jakarta Utara Municipality, 2013–2020</i> .....        | 223        |
| <b>5.</b>  | <b>PERTANIAN, KEHUTANAN, PETERNAKAN, DAN PERIKANAN/</b>   |            |
|            | <b>AGRICULTURE, FORESTRY, LIVESTOCK, AND FISHERY</b> .....  | <b>225</b> |
| <b>5.1</b> | <b>HORTIKULTURA</b>   | <b>231</b> |
|            | <b>HORTICULTURE</b> .....   | <b>231</b> |
| 5.1.1      | Luas Panen Tanaman Sayuran Menurut Kecamatan dan Jenis Tanaman (ha), 2019 dan 2020 .....                  | 231        |
|            | <i>Harvested Area of Vegetables by Subdistrict and Kind of Plant (ha), 2019 and 2020</i> .....            | 231        |
| 5.1.2      | Produksi Tanaman Sayuran Menurut Kecamatan dan Jenis  |            |

**DAFTAR TABEL/LIST OF TABLES**

Halaman  
Page

|        |   |     |
|--------|---|-----|
|        | Tanaman (ton), 2019 dan 2020 .....  | 234 |
|        | <i>Production of Vegetables by Subdistrict and Kind of Plant (ton), 2019 dan 2020.....</i>            | 234 |
| 5.1.3  | Luas Panen Tanaman Sayuran dan Buah–Buahan Semusim Menurut Jenis Tanaman (ha), 2017-2020 .....        | 237 |
|        | <i>Harvested Area of Seasonal Vegetables and Fruits by Kind of Plant (ha), 2017-2020 .....</i>        | 237 |
| 5.1.4  | Produksi Tanaman Sayuran dan Buah–Buahan Semusim Menurut Jenis Tanaman (ton),2017-2020.....           | 238 |
|        | <i>Production of Seasonal Vegetables and Fruits by Kind of Plant (ha), 2017-2020 .....</i>            | 238 |
| 5.1.5  | Luas Panen Tanaman Biofarmaka Menurut Kecamatan dan Jenis Tanaman (m2), 2019 dan 2020.....            | 239 |
|        | <i>Harvested Area of Medicinal Plants by Subdistrict and Kind of Plant (m2), 2019 dan 2020.....</i>   | 239 |
| 5.1.6  | Produksi Tanaman Biofarmaka Menurut Kecamatan dan Jenis Tanaman (kg), 2019 dan 2020 .....             | 241 |
|        | <i>Production of Medicinal Plants by Subdistrict and Kind of Plant (kg) 2019 dan 2020 .....</i>       | 241 |
| 5.1.7  | Luas Panen Tanaman Biofarmaka Menurut Jenis Tanaman (m <sup>2</sup> ), 2017-2020.....                 | 243 |
|        | <i>Harvested Area of Medicinal Plants by Kind of Plant (m2), 2017-2020 ..</i>                         | 243 |
| 5.1.8  | Produksi Tanaman Biofarmaka Menurut Jenis Tanaman (kg), 2017-2020.....                                | 244 |
|        | <i>Production of Medicinal Plants by Kind of Plant (kg), 2017-2020.....</i>                           | 244 |
| 5.1.9  | Luas Panen Tanaman Hias Menurut Kecamatan dan Jenis Tanaman (m <sup>2</sup> ), 2019 dan 2020 .....    | 245 |
|        | <i>Harvested Area of Ornamental Plants by Subdistrict and Kind of Plant (m2), 2019 and 2020.....</i>  | 245 |
| 5.1.10 | Produksi Tanaman Hias Menurut Kecamatan dan Jenis Tanaman (tangkai),2019 dan 2020.....                | 247 |
|        | <i>Production of Ornamental Plants by Subdistrict and Kind of Plant (stalks), 2019 and 2020 .....</i> | 247 |
| 5.1.11 | Luas Panen Tanaman Hias Menurut Jenis Tanaman (m2), 2017 - 2020 .....                                 | 249 |

**DAFTAR TABEL/LIST OF TABLES**

Halaman  
Page

|            |   |            |
|------------|---|------------|
|            | <i>Harvested Area of Ornamental Plants by Kind of Plant (m2),<br/>2017 - 2020 .....</i>   | 249        |
| 5.1.12     | Produksi Tanaman Hias Menurut Jenis Tanaman (tangkai),<br>2017 - 2020.....<br><i>Production of Ornamental Plants by Kind of Plant (stalks),<br/>2017 - 2020 .....</i> | 250<br>250 |
| 5.1.13     | Produksi Buah-buahan Menurut Kecamatan dan Jenis Tanaman (ton),<br>2019 dan 2020 .....  | 251        |
|            | <i>Production of Fruits by Subdistrict and Kind of Plant (ton), 2019 and<br/>2020.....</i>  | 251        |
| 5.1.14     | Produksi Buah–Buahan dan Sayuran Tahunan Menurut Jenis<br>Tanaman (Kwintal),2017-2020.....  | 254        |
|            | <i>Production of Annual Fruits and Vegetables by Kind of Plant (Quintal),<br/>2017-2020 .....</i>   | 254        |
| <b>5.2</b> | <b>PERKEBUNAN</b>   | <b>255</b> |
|            | <b>ESTATE CROPS .....</b>   | <b>255</b> |
| 5.2.1      | Luas Areal Tanaman Perkebunan Menurut Kecamatan dan Jenis Tanaman<br>(ha), 2019 dan 2020.....   | 255        |
|            | <i>Planted Area of Estate Crops by Subdistrict and Type of Crops (ha),2019 dan<br/>2020.....</i>  | 255        |
| 5.2.2      | Produksi Perkebunan Menurut Kecamatan dan Jenis Tanaman (ton), 2019<br>dan 2020 .....   | 259        |
|            | <i>Production of Estate by Subdistrict and Type of Crops (ton), 2019 and<br/>2020.....</i>  | 259        |
| 5.2.3      | Luas Panen dan Produksi Sayuran Menurut Jenisnya, 2020 .....  | 263        |
|            | <i>Harvested Area and Production of Vegetables by Kind, 2020 .....</i>  | 263        |
| <b>5.3</b> | <b>PERTANIAN TANAMAN PANGAN</b>   | <b>264</b> |
|            | <b>AGRICULTURE, FORESTRY, LIVESTOCK, AND FISHERY .....</b>  | <b>264</b> |
| 5.3.1      | Luas Panen, Produktivitas, dan Produksi Padi Menurut Kecamatan<br>ha), 2020.....  | 264        |
|            | <i>Harvested Area, Productivity, dan Production of Paddy by Subdistrict<br/>(ha), 2020 .....</i>  | 264        |



**DAFTAR TABEL/LIST OF TABLES**

Halaman  
Page

|             |  |            |
|-------------|--|------------|
| 5.3.2       | Produksi Padi 1 dan Beras Menurut Kecamatan (ton), 2020.....   | 265        |
|             | <i>Paddy and Rice Production 1 by Subdistrict (ton), 2020.....</i>                                       | 265        |
| 5.1.3       | Produksi Jagung dan Kedelai Menurut Kecamatan (ton), 2020.....   | 266        |
|             | <i>Production of Maize and Soybeans by Subdistrict (ton), 2020.....</i>                                  | 266        |
| 5.1.4       | Luas Panen, Produksi dan Rata-rata Produksi Padi, 2015-2020.....   | 267        |
|             | <i>Harvested Area and Production of Rice, 2015-2020.....</i>   | 267        |
| <b>5.4.</b> | <b>KEHUTANAN</b>   | <b>268</b> |
|             | <b>FORESTRY.....</b>   | <b>268</b> |
| 5.4.1       | Luas Kawasan Hutan Kota Menurut Lokasi, 2020.....  | 268        |
|             | <i>Area of City Green Belt by Location, 2020.....</i>  | 268        |
| <b>5.5.</b> | <b>PERIKANAN</b>   | <b>269</b> |
|             | <b>FISHERIES.....</b>  | <b>269</b> |
| 5.5.1       | Produksi dan Nilai Ikan yang Didaratkan di Lokasi TPI, 2018.....   | 269        |
|             | <i>Production and Value of Fish Landed in TPI'S and, 2018.....</i>                                       | 269        |
| 5.5.2       | Rekapitulasi Produksi Ikan Menurut Bulan dan TPI/PPI, 2018.....  | 270        |
|             | <i>Recapitulation of Fish Production by Month and TPI/PPI, 2018.....</i>                                 | 270        |
| 5.5.3       | Rekapitulasi Nilai Produksi Ikan Menurut Bulan dan TPI/PPI,<br>2018.....                                 | 271        |
|             | <i>Recapitulation of Fish Production Value by Month and TPI/PPI, 2018....</i>                            | 271        |
| 5.5.4       | Produksi Ikan Laut dan Ikan Darat yang Masuk Tempat<br>Pelelangan Ikan Menurut Bulan, 2018.....          | 272        |
|             | <i>Production of Local Marine and Inland Fishes by Month, 2018.....</i>                                  | 272        |
| 5.5.5       | Nilai Produksi Ikan Laut dan Ikan Darat yang Masuk Tempat<br>Pelelangan Ikan Menurut Bulan, 2018.....    | 273        |
|             | <i>The Value Production of Local Marine and Inland Fishes by Month,<br/>2018.....</i>                    | 273        |
| 5.5.6       | Produksi Ikan yang Masuk Tempat Pelelangan Ikan Menurut Jenis<br>Alat Penangkap, 2018-2020.....          | 274        |
|             | <i>Production of Fishes Sold by Fish Auction Site and Kind of Net Trap,<br/>2018-2020.....</i>           | 274        |
| 5.5.7       | Nilai Produksi Ikan yang Masuk Tempat Pelelangan Ikan Menurut<br>Jenis Alat Penangkap, 2018-2020.....    | 275        |
|             | <i>The Value of Production Fishes Sold by Fish Auction Site and Kind of<br/>Net Trap, 2018-2020.....</i> | 275        |

**DAFTAR TABEL/LIST OF TABLES**

Halaman  
Page

|           |  |            |
|-----------|--|------------|
| 5.5.8     | Jumlah Nelayan Menurut Jenis dan Status, 2017-2020 .....   | 276        |
|           | <i>Number of Fishermen by kinds of Fishermen and Status, 2017-2020 .....</i>   | 276        |
| 5.5.9     | Potensi Budidaya Kerang Hijau Menurut Lokasi, 2015.....  | 277        |
|           | <i>Cultivation Potential of Green Mussel by Location, 2015.....</i>  | 277        |
| <b>6.</b> | <b>PERTAMBANGAN DAN ENERGI/MINING AND ENERGY .....</b>   | <b>279</b> |
| 6.1       | Daya Terpasang, Produksi, dan Distribusi Listrik PT. PLN (Persero) pada Cabang/Ranting PLN Menurut Kecamatan, 2020.....                            | 285        |
|           | <i>Installed Electricity Power, Production, and Distribution of PT. PLN (Persero) at PLN Branch by Subdistrict, 2020.....</i>                      | 285        |
| 6.2       | Jumlah Pelanggan Listrik Menurut Kecamatan, 2017-2020 .....  | 286        |
|           | <i>Number of Electricity Customers by Subdistrict, 2017-2020.....</i>  | 286        |
| 6.3       | Jumlah Pelanggan dan Air yang Disalurkan Menurut Kecamatan, 2020 .....   | 287        |
|           | <i>Number of Customers and Distributed Water by Subdistrict, 2020.....</i>   | 287        |
| 6.4       | Jumlah Pelanggan Listrik, Jumlah Daya (VA) Tersambung, Jumlah KWH Terjual dan Nilai KWH Terjual Menurut Klas di Area Pelayanan Sunter, 2020 .....  | 288        |
|           | <i>Number of Electricity Customer, Quantity of VA Installed and KWH Sold, and lue of KWH Sold by Class in Sunter Services Area, 2020 .....</i>     | 288        |
| 6.5       | Jumlah Pelanggan Listrik, Jumlah Daya (VA) Tersambung, Jumlah KWH Terjual dan Nilai KWH Terjual Menurut Bulan di Area Pelayanan Sunter, 2020 ..... | 289        |
|           | <i>Number of Electricity Customer, Quantity of VA Installed and KWH Sold, and Value of KWH Sold by Month in Sunter Services Area, 2020....</i>     | 289        |
| 6.6       | KWH Terjual per Tarif Tiap Bulan di Area Pelayanan Marunda Menurut Jenis Pelanggan, 2020.....  | 290        |
|           | <i>Kilo Watt Hour (KWH) Sold by Tariff and Month in Marunda Services Area by Kind of Customer, 2020.....</i>                                       | 290        |
| 6.7       | Jumlah Pelanggan Listrik, Jumlah Daya (VA) Tersambung, Jumlah KWH Terjual dan Nilai KWH Terjual Menurut Bulan di Area Pelayanan Marunda, 2020..... | 291        |
|           | <i>Number of Electricity Customer, Quantity of VA Installed and KWH Sold, and Value of KWH Sold by Month in Marunda Services Area, 2020.....</i>   | 291        |

**DAFTAR TABEL/LIST OF TABLES**Halaman  
Page

|      |   |     |
|------|---|-----|
| 6.8  | Jumlah KWH Terjual dan Susut (KWH) tiap Bulan di Area Pelayanan Marunda, 2020.....  | 292 |
|      | <i>Quantity of Electricity (KWH) Sold and Losses by Month in Marunda Services Area, 2020 .....</i>  | 292 |
| 6.9  | Jumlah VA Tersambung dan Untuk Penerangan Jalan Umum di Unit Pelayanan Marunda Menurut Bulan, 2020.....   | 293 |
|      | <i>Number of VA Installed and public Street illumination in Marunda Services Unit by Month, 2020 .....</i>  | 293 |
| 6.10 | Jumlah Pelanggan Listrik, Jumlah Daya (VA) Tersambung, Jumlah KWH Terjual dan Nilai KWH Terjual Menurut Klas di Area Pelayanan Marunda, 2020..... | 294 |
|      | <i>Number of Electricity Customer, Quantity of VA Installed and KWH Sold, and Value of KWH Sold by Class in Marunda Services Area, 2020 .</i>     | 294 |
| 6.11 | Jumlah Pelanggan PT. Aetra Wilayah Usaha III Menurut Bulan, 2019  | 295 |
|      | <i>Number of State Water Enterprise Customer in Work Area III by Month, 2020.....</i>   | 295 |
| 6.12 | Jumlah Kubikasi PT. Aetra Wilayah Usaha III Menurut Bulan, 2019.....  | 296 |
|      | <i>Number of Volume of State Water Enterprise in Work Area III by Month, 2020.....</i>  | 296 |
| 6.13 | Jumlah Tagihan PT. Aetra Wilayah Usaha III Menurut Bulan, 2020.....   | 297 |
|      | <i>Number of State Water Enterprise Claim in Work Area III by Month, 2020.....</i>  | 297 |
| 6.14 | Jumlah Pelanggan Air Bersih Menurut Jenis Pelanggan, 2018-2020.   | 298 |
|      | <i>Number of State Water Enterprise Customer by Type of Customer, 2018-2020 .....</i>   | 298 |
| 6.15 | Jumlah Pelanggan PAM Menurut Jenis Pelanggan, 2019.....   | 299 |
|      | <i>Number of Customers of Public Water Service Company by Type, 2019</i>  | 299 |
| 6.16 | Karakteristik Rumah Susun Sederhana, 2020 .....   | 300 |
|      | <i>Simple Flat Housing Characteristics, 2020.....</i>   | 300 |
| 6.17 | Lokasi, Luas, Jumlah Blok dan Unit Rumah Susun Sederhana, 2020..  | 301 |
|      | <i>Location, Area, Total Blocks and Unit Simple Flat Housing, 2020 .....</i>  | 301 |
| 6.18 | Pelayanan Ketatakotaan Menurut Kecamatan, 2020.....   | 302 |
|      | <i>City Arrangement Servicing by District, 2020.....</i>  | 302 |
| 6.19 | Jumlah Lokasi Pengembangan Jaringan Tata Air dan Pemeliharaan Saluran Air/Darurat/Rawan Menurut Kecamatan, 2020 .....                             | 303 |

**DAFTAR TABEL/LIST OF TABLES**

Halaman  
Page

|      |   |     |
|------|---|-----|
|      | <i>Number of Location of Network Development of Water Arrangement and Maintenance of Water Drain by District, 2020 .....</i>  | 303 |
| 6.20 | Realisasi Pelayanan Perizinan IMB <sup>1</sup> Menurut Kecamatan, 2017-2020.....  | 304 |
|      | <i>Realization of IMB1 Service by District, 2017-2020.....</i>  | 304 |
| 6.21 | Jumlah Industri Pengolahan Besar/Sedang dan Tenaga Kerja, 2012-2020.....  | 305 |
|      | <i>Number of Large/Medium Industry Manufacturing and Labor, 2012-2020 .....</i>   | 305 |
| 6.22 | Jumlah Industri Pengolahan Besar/Sedang dan Tenaga Kerja Menurut Kecamatan, 2020.....   | 306 |
|      | <i>Number of Large/Medium Industry Manufacturing and Labor by District, 2020.....</i>   | 306 |
| 6.23 | Jumlah Industri Besar/Sedang Menurut Klasifikasi Baku Lapangan Usaha Indonesia (KBLI) dan Kelompok Tenaga Kerja, 2018.....  | 307 |
|      | <i>Number of Large/Medium Industry Manufacturing by Indonesian version of the International Standard Industry Classification (ISIC) and Group of Labor, 2018.....</i>       | 307 |
| 6.24 | Jumlah Pekerja Industri Besar/Sedang Menurut Klasifikasi Baku Lapangan Usaha Indonesia (KBLI) dan Kelompok Tenaga Kerja, 2018.....  | 308 |
|      | <i>Number of Labor Large/Medium Industry Manufacturing by Indonesian version of the International Standard Industry Classification (ISIC) and Group of Labor, 2018.....</i> | 308 |
| 6.25 | Jumlah Industri Besar/Sedang dan Tenaga Kerja Menurut Klasifikasi Baku Lapangan Usaha Indonesia (KBLI), 2018.....   | 309 |
|      | <i>Number of Large/Medium Industry Manufacturing and Labor by the Indonesian Version of the International Standard Industry Classification (ISIC), 2018 .....</i>           | 309 |
| 6.26 | Jumlah Nilai Tambah, Nilai Output dan Nilai Input Industri Besar/ Sedang Menurut KBLI, 2020.....  | 310 |
|      | <i>Number of Value added, Output Value, Input Value of Large/Medium Industry Manufacturing by ISIC, 2020.....</i>   | 310 |
| 6.27 | Nilai Produktivitas Tenaga Kerja Industri Besar/Sedang Menurut KBLI, 2020.....  | 311 |

**DAFTAR TABEL/LIST OF TABLES**Halaman  
Page

|           |  |            |
|-----------|--|------------|
|           | Productivity of Labor of Large/Medium Industry Manufacturing by ISIC, 2020.....  | 311        |
| 6.28.     | Rekapitulasi Izin Industri Menurut Kecamatan, 2019 - 2020.....   | 312        |
|           | <i>Recapitulation of Industrial License by District, 2019-2020.....</i>  | <i>312</i> |
| <b>7.</b> | <b>PARIWISATA/TOURISM.....</b>   | <b>33</b>  |
| 7.1       | Jumlah Rumah Makan/Restoran Menurut Kecamatan, 2017-2020....   | 319        |
|           | <i>Number of Restaurants by Subdistrict, 2017-2020 .....</i>   | <i>319</i> |
| 7.2       | Perkembangan Jumlah Wisatawan Mancanegara Melalui Bandara Soekarno Hatta, Pelabuhan Tanjung Priok dan Bandara Halim PK Menurut Bulan, 2019 ..... | 320        |
|           | <i>The Trend of Foreign Tourist Arriving Through Soekarno Hatta Airport, Port Tanjung Priok and Halim PK Airport by Month, 2019.....</i>         | <i>310</i> |
| 7.3       | Jumlah Kunjungan Wisatawan ke Obyek Wisata di Jakarta, 2017-2019.....  | 321        |
|           | <i>Number of Tourist Arrivals to Tourism Object in Jakarta, 2017-2019.....</i>   | <i>321</i> |
| 7.4       | Jumlah Usaha Pariwisata Bidang Hiburan dan Rekreasi Menurut Jenis Usaha dan Kecamatan, 2020.....   | 322        |
|           | <i>Number of Industrial Tourism in Entertainment Sector by Kind of Effort and District, 2020 .....</i>   | <i>322</i> |
| 7.5       | Jumlah Usaha Pariwisata Bidang Rumah Makan dan Kantin Menurut Kecamatan, 2020.....   | 323        |
|           | <i>Number of Industrial Tourism in Restaurant and Canteen Sector by District, 2020.....</i>  | <i>323</i> |
| 7.6       | Jumlah Fasilitas Akomodasi Menurut Kelurahan dan Jenisnya, 2020 .....  | 324        |
|           | <i>Number of Accommodation Facility by subdistrict and Kind, 2020 .....</i>  | <i>324</i> |
| 7.7       | Jumlah Hotel, Kamar, dan Tempat Tidur Menurut Klasifikasi di Kota Jakarta Utara, 2020 .....  | 325        |
|           | <i>Number of Hotel, Room, and Bed by Classification in Jakarta Utara Municipality, 2020.....</i>   | <i>325</i> |
| 7.8       | Jumlah Hotel, Kamar, dan Tempat Tidur Pada Hotel Berbintang di Kota Jakarta Utara, 2020 .....  | 325        |
|           | <i>Number of Hotel, Room, and Bed by Classified Hotel in Jakarta Utara Municipality, 2020.....</i>   | <i>325</i> |

**DAFTAR TABEL/LIST OF TABLES**Halaman  
Page

|            |  |            |
|------------|--|------------|
| 7.9        | Jumlah Hotel, Kamar, dan Tempat Tidur Pada Hotel Non Bintang, 2020 .....   | 326        |
|            | <i>Number of Hotel, Room, and Bed by Non Classified Hotel, 2020.....</i>   | 326        |
| 7.10       | Jumlah dan Persentase Tenaga Kerja Menurut Tingkat Pendidikan Pada Hotel Berbintang, 2015 .....                                    | 326        |
|            | <i>Number and Percentage of Labor Force by Education Level at Classified Hotels, 2015 .....</i>                                    | 326        |
| 7.11       | Jumlah dan Persentase Tenaga Kerja Menurut Tingkat Pendidikan Pada Hotel Non Bintang, 2015 .....                                   | 327        |
|            | <i>Number and Percentage of Labor Force by Education Level at Non Classified Hotels, 2015.....</i>                                 | 327        |
| 7.12       | Jumlah Hotel, Kamar, Tenaga Kerja, Rata-rata Tenaga Kerja Tiap Hotel dan Tiap Kamar Menurut Klasifikasi Hotel Berbintang, 2020.... | 327        |
|            | <i>Number of Hotel, Room, Labor, Average of Labor Each Hotel and Room by Classification of Classified Hotels, 2020 .....</i>       | 327        |
| 7.13       | Jumlah Hotel, Kamar, Tenaga Kerja, Rata-rata Tenaga Kerja Tiap Hotel dan Tiap Kamar Menurut Klasifikasi Hotel Non Bintang, 2020.   | 328        |
|            | <i>Number of Hotel, Room, Labor, Average of Labor Each Hotel and Room by Classification of Non Classified Hotels, 2020.....</i>    | 328        |
| 7.14       | Jumlah Taman dan Luas Taman Menurut Jenis dan Kecamatan, 2020  | 329        |
|            | <i>The Number and Area of Park by Kind of Park and District, 2020 .....</i>  | 329        |
| <b>8.</b>  | <b>TRANSPORTASI DAN KOMUNIKASI/TRANSPORTATION AND COMMUNICATION .....</b>  | <b>331</b> |
| <b>8.1</b> | <b>TRANSPORTASI.....</b>   | <b>337</b> |
|            | <b>TRANSPORTATION .....</b>  | <b>337</b> |
| 8.1.1.     | Panjang Jalan Menurut Tingkat Kewenangan Pemerintahan di Kabupaten/Kota Administrasi Jakarta Utara (km), 2018–2020 .....           | 337        |
|            | <i>Length of Roads by Level of Government Authority in Jakarta Utara Regency/Municipality (km), 2018–2020.....</i>                 | 337        |
| 8.1.2      | Panjang Jalan Menurut Jenis Permukaan Jalan di Kabupaten/Kota Administrasi Jakarta Utara (km), 2018–2020 .....                     | 338        |
|            | <i>Length of Roads by Type of Road Surface in Jakarta Utara Regency/ Municipality (km), 2018–2020 .....</i>                        | 338        |
| 8.1.3      | Panjang Jalan Menurut Kondisi Jalan di Kabupaten/Kota Jakarta  |            |

|   | Halaman<br>Page |
|---|-----------------|
| <i>Utara (km), 2018–2020</i> .....  | 339             |
| <i>Length of Roads by Condition of Roads in Jakarta Utara Regency/<br/>Municipality (km), 2018–2020</i> .....   | 339             |
| 8.1.4 Banyaknya Penumpang Kapal yang Berangkat dan Datang melalui<br>Pelabuhan Laut Tanjung Priok, 2007-2020 .....                                      | 340             |
| <i>Number of Ship Passenger Departing and Arriving Through Tanjung<br/>Priok Seaport, 2007-2019</i> .....   | 340             |
| 8.1.5 Lalu Lintas Penumpang yang Berangkat dan Datang melalui<br>Pelabuhan Laut Tanjung Priok Menurut Bulan 2019 .....                                  | 341             |
| <i>Traffic of Ship Passenger Departing and Arriving throughTanjung Priok<br/>Seaport by Month, 2019</i> .....   | 341             |
| 8.1.6 Kapasitas Penumpang (Kelas I, II, III, IV dan Ekonomi) Menurut Jenis<br>Kapal di Pelabuhan Tanjung Priok, 2019 .....                              | 342             |
| <i>Capacity of Passenger (1st, 2nd, 3rd, 4th and Economy Class) by Type of<br/>Shipin Tanjung Priok Sea Port, 2019</i> .....                            | 342             |
| 8.1.7. Kapasitas Penumpang (Kelas IS, IA-IB, IIA-IIB, III-Wst dan Ekonomi)<br>Menurut Jenis Kapal di Pelabuhan Tanjung Priok, 2019.....                 | 343             |
| <i>Capacity of Passenger (IS, IA-IB, IIA-IIB, III-Wst and Economy Class) by Type<br/>of Ship in Tanjung Priok Sea Port, 2019</i> .....                  | 343             |
| 8.1.8 Kapasitas Penumpang (Kelas VIP, Executive A-B, Utama A-B, Utama Tatami<br>dan Bisnis) Menurut Jenis Kapal di Pelabuhan Tanjung Priok, 2019..      | 344             |
| <i>Capacity of Passenger (VIP, Executive A-B, Utama A-B, Utama Tatami and<br/>Business Class) by Type of Ship in Tanjung Priok Sea Port, 2019</i> ..... | 344             |
| 8.1.13 Rata-rata Penumpang yang Diangkut Setiap Hari dan Jumlah Biskota<br>serta Bis yang Beroperasi di Jakarta Utara, 2009-2019 .....                  | 349             |
| <i>Average of Daily Passenger Carried and Number of Available Buses and<br/>Operated Buses in Jakarta Utara, 2009-2019</i> .....                        | 349             |
| 8.1.14 Panjang Jalan menurut Kecamatan dan Fungsinya, 2019.....   | 350             |
| <i>Length of Road by District and Function, 2019</i> .....  | 350             |
| <b>8.2 KOMUNIKASI</b> .....   | <b>351</b>      |
| <b>COMMUNICATION</b> .....  | <b>351</b>      |
| 8.2.1. Jumlah Kantor Pos Pembantu Menurut Kecamatan di Kabupaten<br>/Kota Jakarta Utara , 2016–2019 .....   | 351             |
| <i>Number of Post Offices Subsidiaries by Subdistrict in Jakarta Utara<br/>Regency/Municipality, 2016–2019</i> .....                                    | 351             |
| 8.2.2 Lalu Lintas Surat Pos Menurut Tujuan di Kabupaten/Kota Jakarta Utara ,  |                 |

|   | Halaman<br>Page |
|---|-----------------|
| 2019.....   | 352             |
| <i>Post Mail Traffic by Destination in Jakarta Utara Regency/Municipality, 2019.....</i>  | 352             |
| 8.2.3 Volume dan Nilai Jasa Pelayanan di PT. Pos Indonesia Kabupaten/Kota Jakarta Utara , 2018–2019 .....   | 353             |
| <i>Volume and Value of Services by PT. Pos Indonesia in Jakarta Utara Regency/Municipality, 2018–2019 .....</i>   | 353             |
| 8.2.4 Banyaknya Surat yang Dikirim dan Diterima Menurut Jenis Surat, 2019.....  | 354             |
| <i>The Number of Mails Sent and Received by Kind of Mails, 2019 .....</i>   | 354             |
| 8.2.5 Persentase Rumah tangga Menurut Akses Komunikasi dan Kepemilikan Komputer, 2019.....  | 355             |
| <i>Percentage of Households There is The Telephone and Who Have The mobile Phone and The Personal Computer/ Laptop/Note Bookin Jakarta Utara Regency/Municipality, 2019 .....</i> | 355             |
| 8.2.6. Persentase Rumah tangga Menurut Tempat Penggunaan Internet di Luar Rumah di Kabupaten/Kota Jakarta Utara, 2019.....  | 356             |
| <i>Percentage of Households where used Computer to accessed internet off House in Jakarta Utara Regency/Municipality, 2019.....</i>   | 356             |
| <br>  |                 |
| <b>9. PERBANKAN, KOPERASI DAN HARGA HARGA</b>   |                 |
| <b><i>BANKING COOPERATIVE AND PRICES .....</i></b>  | <b>357</b>      |
| 9.1 Jumlah Koperasi Aktif Menurut Kecamatan di Kabupaten/Kota Jakarta Utara, 2016–2019.....   | 363             |
| <i>Number of Active Cooperative by Subdistrict in Jakarta Utara Regency/ Municipality, 2016–2019.....</i>   | 363             |
| 9.2 Jumlah Koperasi Menurut Jenis Koperasi dan Kecamatan di Kabupaten/Kota Jakarta Utara, 2019.....   | 364             |
| <i>Number of Cooperative by Kind of Cooperative and Subdistrict Jakarta Utara Regency/Municipality, 2019.....</i>   | 364             |
| 9.3 Jumlah Koperasi, Anggota, Modal, Volume dan Sisa Hasil Usaha, 2017-2019.....  | 365             |
| <i>Number of Cooperative, Member, Capital, Effort Rest Outcome, 2017-2019.....</i>  | 365             |
| 9.4 Lokasi Resmi Pedagang Kaki Lima Menurut Kecamatan, 2019.....  | 366             |



|   | Halaman<br>Page |
|---|-----------------|
| <i>Legal Locate for Kakilima Trader by District, 2019</i> .....   | 366             |
| 9.5 Realisasi Penerimaan Pegadaian Menurut Bulan, 2019 .....  | 367             |
| <i>Actual Receipts of Auction Service by Months, 2019</i> .....   | 367             |
| 9.6 Tingkat Inflasi DKI Jakarta Menurut Bulan, 2014 – 2019 .....  | 368             |
| <i>Inflation Rate of DKI Jakarta by Month, 2014 - 2019</i> .....  | 368             |
| 9.7 Indeks Harga Konsumen (IHK) dan Perubahannya Menurut Bulan dan<br>Kelompok Barang, 2019(2012 = 100) .....   | 369             |
| <i>Consumer Price Index, Percentage of Consumer Price Index Changes to The<br/>Previous Month and Cummulative Percentage of Consumer Price Index<br/>Changes by Expenditure Groups in Jakarta, 2019</i> ..... | 369             |
| <b>10. PENGELUARAN PENDUDUK/POPULATION EXPENDITURE</b>  | <b>373</b>      |
| 10.1 Rata-rata Pengeluaran per Kapita Sebulan Menurut Kelompok<br>Komoditas (rupiah) di Kabupaten/Kota Jakarta Utara, 2018 dan<br>2019 .....  | 377             |
| <i>Monthly Average Expenditure per Capita by Commodity Group<br/>(rupiahs) in Jakarta Utara Regency/Municipality, 2018 and 2019</i> .....   | 377             |
| 10.2 Persentase Pengeluaran per Kapita Sebulan Menurut Kelompok<br>Komoditas di Kabupaten/Kota Jakarta Utara, 2018 dan 2019 .....   | 378             |
| <i>Percentage of Monthly Expenditure per Capita by Commodity Group in<br/>Jakarta Utara Regency/Municipality, 2018 and 2019</i> .....   | 378             |
| 10.3 Persentase Penduduk Menurut Golongan Pengeluaran Per Kapita<br>Sebulan di Kabupaten/Kota Jakarta Utara, 2018 dan 2019.....   | 379             |
| <i>Percentage of Population by Per Capita Spending Group a Month in<br/>Jakarta Utara Regency/Municipality, 2018 and 2019</i> .....   | 379             |
| 10.4 Pengeluaran Rata-rata per Kapita Per Bulan Menurut Kelompok Barang,<br>2018-2019 .....   | 380             |
| <i>Average of Consumption per Capita Monthly by Commodity Group,<br/>2018-2019</i> .....  | 380             |
| <b>11. PERDAGANGAN/TRADE</b> .....  | <b>381</b>      |
| 11.1 Jumlah Sarana Perdagangan Menurut Jenisnya di Kabupaten/Kota   |                 |

|  | Halaman<br>Page |
|--|-----------------|
| Jakarta Utara, 2016–2019 .....   | 385             |
| <i>Number of Trading Facilities by Type of Facility in Jakarta Utara Regency/<br/>Municipality, 2016–2019.....</i> | <i>385</i>      |
| 11.2 Volume Ekspor Menurut Kelompok Barang Melalui Pelabuhan Tanjung Priok, 2019 .....                             | 386             |
| <i>Export Volume by Commodity Group Through Tanjung Priok Seaport,<br/>2019.....</i>                               | <i>386</i>      |
| 11.3 Volume Impor Menurut Kelompok Barang Melalui Pelabuhan Tanjung Priok, 2019 .....                              | 387             |
| <i>Import Volume by Commodity Group Through Tanjung Priok Seaport,<br/>2019.....</i>                               | <i>387</i>      |
| 11.4 Volume Bongkar Menurut Kelompok Barang di Pelabuhan Tanjung Priok, 2019 .....                                 | 388             |
| <i>Unloaded Volume by Commodity Group at Tanjung Priok Seaport,<br/>2019.....</i>                                  | <i>388</i>      |
| 11.5 Volume Muat Menurut Kelompok Barang di Pelabuhan Tanjung Priok, 2019 .....                                    | 389             |
| <i>Loaded Volume by Commodity Group at Tanjung Priok Seaport, 2019.</i>  | <i>389</i>      |
| 11.6 Nilai dan Berat Ekspor Melalui Pelabuhan Muat DKI Jakarta, 2018-2019 .....                                    | 390             |
| <i>Exports Through Value and Heavy Load Port of Jakarta, 2018-2019.....</i>  | <i>390</i>      |
| 11.7 Nilai dan Berat Impor Melalui Pelabuhan Muat DKI Jakarta, 2018-2019 .....                                     | 391             |
| <i>Imports Through Value and Heavy Load Port of Jakarta, 2018-2019.....</i>  | <i>391</i>      |
| 11.8 Arus Barang Perdagangan di Pelabuhan Laut Tanjung Priok Menurut Bulan, 2019 .....                             | 392             |
| <i>Flow of Goods by Trade in Tanjung Priok Seaport by Month, 2019 ....</i>   | <i>392</i>      |
| 11.9 Arus Barang Perdagangan Menurut Dermaga di Pelabuhan Laut Tanjung Priok, 2019 .....                           | 393             |
| <i>Flow of Goods by Trade in Tanjung Priok Seaport by Month, 2019.....</i>   | <i>393</i>      |
| 11.10 Arus Barang berdasarkan Perdagangan di Pelabuhan Sunda Kelapa/Kali Baru, 2019 .....                          | 394             |
| <i>Flow of Goods by Trade in Port of Sunda Kelapa/Kali Baru, 2019 .....</i>  | <i>394</i>      |
| 11.11 Barang yang Diangkut melalui Stasiun Sungai Lagoa Menurut Volume dan Nilai, 2010–2019.....                   | 395             |
| <i>Goods Carried through Sungai Lagoa Station by Volume and Value,</i>   |                 |

2010-2019 ..... 395

**12. SISTEM NERACA REGIONAL/SYSTEM OF REGIONAL ACCOUNTS 397**

12.1 Produk Domestik Regional Bruto Atas Dasar Harga Berlaku Menurut Lapangan Usaha di Kabupaten/Kota Jakarta Utara (miliar rupiah), 2015–2019 ..... 403  
*Gross Regional Domestic Product at Current Market Prices by Industry in Jakarta Utara Regency/Municipality (billion rupiahs), 2015–2019..... 403*

12.2 Produk Domestik Regional Bruto Atas Dasar Harga Konstan 2010 Menurut Lapangan Usaha di Kabupaten/Kota Jakarta Utara (miliar rupiah), 2015–2019 ..... 405  
*Gross Regional Domestic Product at 2010 Constant Market Prices by Industry in Jakarta Utara Regency/Municipality (billion rupiahs), 2015–2019..... 405*

12.3 Distribusi Persentase Produk Domestik Regional Bruto Atas Dasar Harga Berlaku Menurut Lapangan Usaha di Kabupaten/Kota Jakarta Utara, 2015–2019 ..... 407  
*Percentage Distribution of Gross Regional Domestic Product at Current Market Prices by Industry in Jakarta Utara Regency/Municipality, 2015–2019..... 407*

12.4 Laju Pertumbuhan Produk Domestik Regional Bruto Atas Dasar Harga Konstan 2010 Menurut Lapangan Usaha di Kabupaten/Kota Jakarta Utara (persen), 2016–2019 ..... 409  
*Growth Rate of Gross Regional Domestic Product at 2010 Constant Market Prices by Industry in Jakarta Utara Regency/Municipality (percent), 2016–2019 ..... 409*

12.5 Produk Domestik Regional Bruto Atas Dasar Harga Berlaku Menurut Jenis Pengeluaran di Kabupaten/Kota Jakarta Utara (miliar rupiah), 2015–2019 ..... 411  
*Gross Regional Domestic Product at Current Market Prices by Type of Expenditure in Jakarta Utara Regency/Municipality (billion rupiahs), 2015–2019 ..... 411*

12.6 Produk Domestik Regional Bruto Atas Dasar Harga Konstan 2010 Menurut Jenis Pengeluaran di Kabupaten/Kota Jakarta Utara (miliar

|   | Halaman<br>Page |
|---|-----------------|
| rupiah), 2015–2019 .....  | 412             |
| <i>Gross Regional Domestic Product at 2010 Constant Market Prices by Type of Expenditure in Jakarta Utara Regency/Municipality (billion rupiahs), 2015–2019 .....</i> | <i>412</i>      |
| <b>13. PERBANDINGAN ANTAR KABUPATEN/KOTA REGENCY/<br/>MUNICIPAL COMPARISON</b>  | <b>413</b>      |
| 13.1 Jumlah Penduduk Menurut Kabupaten/Kota di Provinsi DKI Jakarta (ribu), 2015–2019 .....   | 419             |
| <i>Population by Regency/Municipality in DKI Jakarta Province (thousand), 2015–2019.....</i>  | <i>419</i>      |
| 13.2 Laju Pertumbuhan Produk Domestik Regional Bruto Atas Dasar Harga Konstan 2010 Menurut Kabupaten/Kota di Provinsi DKI Jakarta (persen), 2015–2019 .....           | 420             |
| <i>Rate of Growth of Gross Regional Domestic Products at Constant 2010 Prices by Regency/Municipality in DKI Jakarta Province (percent), 2015–2019.....</i>           | <i>420</i>      |
| 13.3 Jumlah Penduduk Miskin Menurut Kabupaten/Kota di Provinsi DKI Jakarta (ribu), 2015–2019 .....  | 421             |
| <i>Number of Poor Population by Regency/Municipality in DKI Jakarta Province (thousand), 2015–2019 .....</i>  | <i>421</i>      |
| 13.4 Indeks Pembangunan Manusia Menurut Kabupaten/Kota di Provinsi DKI Jakarta, 2015–2019 .....   | 422             |
| <i>Human Development Index by Regency/Municipality in DKI Jakarta Province, 2015–2019 .....</i>   | <i>422</i>      |
| 13.5 Garis Kemiskinan Menurut Kabupaten/Kota Administrasi, 2015-2019.....   | 423             |
| <i>Poverty Line by Regency/Municipality, 2015-2019.....</i>   | <i>423</i>      |
| 13.6 Penduduk Menurut Kabupaten/Kota Administrasi Jenis Kelamin dan Rasio Jenis Kelamin, 2019 .....   | 424             |
| <i>Population by Regency/Municipality Sex dan Sex Ratio, 2019.....</i>  | <i>424</i>      |
| 13.7 Tingkat Pengangguran Terbuka (TPT) dan Tingkat Partisipasi Angkatan Kerja (TPAK) Menurut Kabupaten/Kota Administrasi, 2017-2019.....                             | 425             |
| <i>Open Unemployment Rate (OUR) and Labor Force Participation Rate (LFPR) by Regency/Municipality, 2017-2019.....</i>   | <i>425</i>      |



## DAFTAR GAMBAR/LIST OF FIGURES

Halaman  
Page

|      |  |     |
|------|--|-----|
| 1.1  | Luas Daerah menurut Kecamatan (%), 2020.....   | 6   |
|      | <i>Area of Subdistrict (%), 2020 .....</i>   | 6   |
| 2.1  | <i>Persentase Pegawai Pemerintah Kota Administrasi Jakarta Utara Menurut Pendidikan, 2020.....</i>         | 22  |
|      | <i>Percentage of Jakarta Utara Municipality Employees by Education Level, 2020.....</i>                    | 22  |
| 3.1  | Jumlah Penduduk dan Kepadatan Penduduk Menurut Kecamatan, 2020 .....                                       | 58  |
|      | <i>Number of Population and Density by District, 2020 .....</i>  | 58  |
| 4.1  | <i>Jumlah Sekolah dan Guru Sekolah Dasar di Jakarta Utara, 2020/2021</i>                                   | 96  |
|      | <i>Number of School and Teachers of Elementary School in Jakarta Utara, 2020/2021 .....</i>                | 96  |
| 5.1  | Luas Panen Padi, 2015-2020 .....   | 230 |
|      | <i>Harvested Area of Rice, 2015-2020 .....</i>   | 230 |
| 6.1. | Pelanggan Listrik PLN di Jakarta Utara Menurut Bulan, 2020 .....   | 284 |
|      | <i>Number of PLN Customer in Jakarta Utara by Month, 2020 .....</i>  | 284 |
| 7.1  | Jumlah Kunjungan Wisatawan ke Obyek Wisata di Jakarta, 2017-2019 .....                                     | 318 |
|      | <i>Number of Tourist Arrivals to Tourism Object in Jakarta, 2017-2019.....</i>                             | 318 |
| 8.1  | Produk Domestik Regional Bruto Atas Dasar Harga Berlaku Menurut Lapangan Usaha (miliar rupiah), 2020 ..... | 336 |
|      | <i>Gross Regional Domestic Product at Current Market Prices by Industry (billion rupiahs), 2020.....</i>   | 336 |

## DAFTAR GAMBAR/LIST OF FIGURES

Halaman  
Page

|      |  |     |
|------|--|-----|
| 9.1  | Tingkat Inflasi DKI Jakarta Menurut Bulan, 2019 – 2020 (Persen)<br>.....   | 362 |
|      | <i>Inflation Rate of DKI Jakarta by Month, 2019 -2020<br/>(Percentage).....</i>  | 362 |
| 10.1 | Persentase Pengeluaran per Kapita Sebulan Menurut Kelompok<br>Komoditas di Kabupaten/Kota akarta Utara, 2019 dan 2020 .....          | 376 |
|      | <i>Percentage of Monthly Expenditure per Capita by Commodity Group in<br/>akarta Utara Regency/Municipality, 2019 and 2020 .....</i> | 376 |
| 11.1 | Arus Barang Perdagangan di Pelabuhan Laut Tanjung Priok Menurut<br>Bulan (ton), 2020 .....   | 384 |
|      | <i>Flow of Goods byTrade in Tanjung Priok Seaport by Month (ton), 2020</i>   | 384 |
| 12.1 | Produk Domestik Regional Bruto Atas Dasar Harga Berlaku Menurut<br>Lapangan Usaha (miliar rupiah), 2020 .....                        | 402 |
|      | <i>Gross Regional Domestic Product at Current Market Prices by Industry<br/>(billion rupiahs), 2020 .....</i>                        | 402 |
| 13.1 | Penduduk Menurut Kabupaten/Kota Administrasi 2020 .....  | 418 |
|      | <i>Population by Regency/Municipality , 2020 .....</i>   | 418 |

# 01

## GEOGRAFI DAN IKLIM GEOGRAPHY AND CLIMATE

Kota Jakarta Utara Memiliki 6 Kecamatan, dan Kecamatan yang terluas adalah Penjaringan yaitu sebesar 45,41 Km<sup>2</sup> atau 30,96 Persen dari luas total Kota Jakarta Utara



Suhu Rata-rata di Kota Jakarta Utara sebesar 28,8 derajat Celsius, dengan Kelembaban Udara sebesar 77 % dan Curah Hujan sebesar 2 481,5 mm<sup>3</sup> serta penyinaran matahari sebanyak 5,91 Jam per hari





**PENJELASAN TEKNIS**

1. Secara astronomis Kota Administrasi Jakarta Utara terletak antara 06-10o-00o Lintang Selatan dan 106-20o-00o Bujur Timur.
2. Kota Administrasi Jakarta Utara berdasarkan SK Gubernur Nomor 171 tahun 2009, mempunyai luas 146,66 km<sup>2</sup>. Jakarta Utara membentang dari Barat ke Timur sepanjang kurang lebih 35 km, menjorok ke darat antara 4 s/d 10 km. Ketinggian dari permukaan laut antara 0 s/d 2 meter, dari tempat tertentu berada di bawah permukaan laut yang sebagian besar terdiri dari rawa-rawa/empang air payau.
3. Berdasarkan posisi geografisnya, Kota Administrasi Jakarta Utara memiliki batas-batas: di sebelah utara membentang pantai Laut Jawa dari Barat sampai ke Timur sepanjang 35 km yang menjadi tempat bermuaranya 13 sungai, sementara di sebelah selatan berbatasan dengan wilayah Jakarta Barat, Jakarta Pusat dan Jakarta Timur, di sebelah timur berbatasan dengan Jakarta Timur dan Kabupaten Bekasi, sebelah barat dengan Kabupaten Tangerang dan Jakarta Barat.
4. Wilayah administrasi Kota Administrasi Jakarta Utara terbagi menjadi 6 wilayah Kecamatan, yaitu: Kecamatan Penjaringan, Pademangan, Tanjung Priok,

**TECHNICAL NOTES**

1. *Astronomically, Jakarta Utara Municipality is located between 06-10o-00o South latitude and 106-20o-00o East longitude*
2. *Based on Governor Decree in 2009, No. 171, the area of Jakarta Utara municipality consists of 146,66 km<sup>2</sup>. It spread out from west to east at least 35 km, sticks out to land is approximately 4 – 10 km. The height from surface of the sea is 0 – 2 meters, from the certain area comprises under surface of sea which are consist of swamps.*
3. *Based on its geographic position, municipality of Jakarta Utara has boundaries: on the north stretches a coast from West to East along the 35 km of the estuary of the 13 rivers, border on the Java Sea, while to the south is bordering with Jakarta Barat, Jakarta Pusat and Jakarta Timur, on eastern is bordering with Jakarta Timur and Bekasi District, on west is bounded by Tangerang District and Jakarta Barat.*
4. *Administrative region of Jakarta Utara municipality is divided into 6 areas of the districts, namely Penjaringan, Pademangan, Tanjung Priok, Koja, Kelapa Gading*

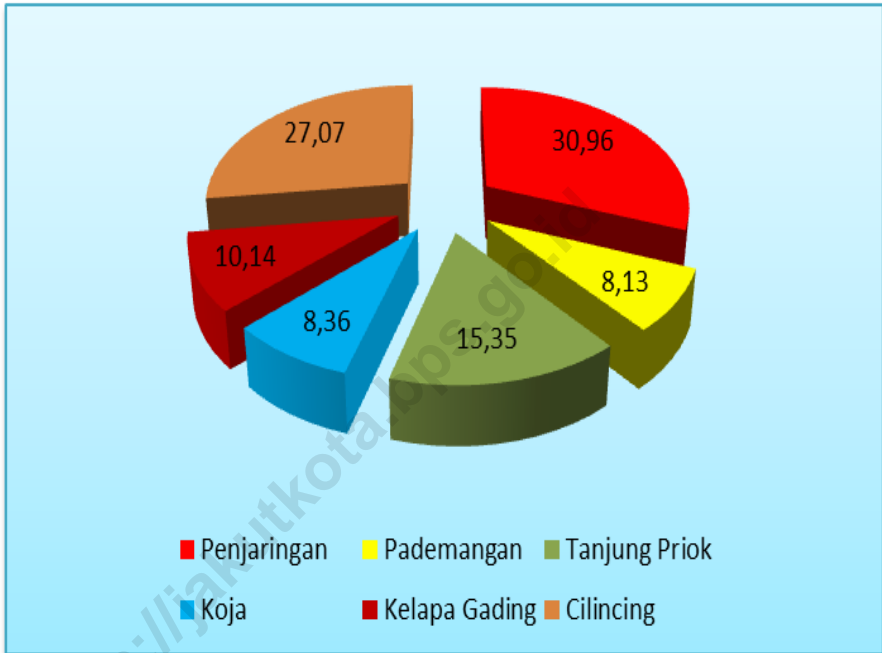
Koja, Kelapa Gading dan Cilincing, masing-masing dengan luas wilayah 45,41 km<sup>2</sup>, 11,92 km<sup>2</sup>, 22,52 km<sup>2</sup>, 12,25 km<sup>2</sup>, 14,87 km<sup>2</sup> dan 39,70 km<sup>2</sup>.

*and Cilincing, each with a total land area of; 45,41 km<sup>2</sup>, 11,92 km<sup>2</sup>, 22,52 km<sup>2</sup>, 12,25 km<sup>2</sup>, 14,87 km<sup>2</sup> and 39,70 km<sup>2</sup>.*

<https://jakutkota.bps.go.id>



**Gambar** 1.1 **Luas Daerah menurut Kecamatan (%), 2020**  
**Figures** 1.1 **Area of Subdistrict (%), 2020**



Sumber/Source : Berdasarkan Peraturan Menteri Dalam Negeri No. 66 Tahun 2012 tanggal 28 Desember 2012  
Based on Minister Of Home Affairs Regulation No 66/2012, December 28,2012

## 1.1 KEADAAN GEOGRAFI GEOGRAPHY CONDITION

**Tabel 1.1.1 Luas Daerah dan Jumlah Pulau Menurut Kecamatan, (n)**  
**Table Total Area and Number of Islands by Subdistrict, (n)**

| Kecamatan<br>Subdistrict | Ibukota Kecamatan<br>Capital of Subdistrict | Luas <sup>1</sup><br>Total Area 1<br>(km <sup>2</sup> /sq.km) |
|--------------------------|---|---|
| (1)                      | (2)   | (3)   |
| Penjaringan              | Penjaringan                                 | 45,41   |
| Pademangan               | Pademangan Barat                            | 11,92   |
| Tanjung Priok            | Kebon Bawang                                | 22,52   |
| Koja                     | Lagoa                                       | 12,25   |
| Kelapa Gading            | Kelapa Gading Timur                         | 14,87   |
| Cilincing                | Cilincing                                   | 39,70   |
| <b>Jakarta Utara</b>     | <b>Tanjung Priok</b>                        | <b>146,66</b>   |

Catatan/Note: <sup>1</sup> Berdasarkan Peraturan Menteri Dalam Negeri Nomor 137 Tahun 2018 tanggal 29 Desember 2018/Based on Minister of Home Affairs Regulation Number 137/2018, December 29, 2018

<sup>2</sup> Berdasarkan informasi Kementerian Dalam Negeri Tahun 2019/Based on information from Ministry of Home Affairs, 2019

Sumber/Source:Kementerian Dalam Negeri/Ministry of Home Affairs

Lanjutan Tabel/Continued Table 1.1.1

| <b>Kecamatan<br/>Subdistrict</b> | <b>Persentase terhadap Luas Kota<br/>Percentage to Municipality's Area</b> | <b>Jumlah Pulau<br/>Number of Islands</b> |
|----------------------------------|--|---|
| (1)                              | (4)  | (5)                                       |
| Penjaringan                      | 30,96  | 0   |
| Pademangan                       | 8,13   | 0   |
| Tanjung Priok                    | 15,35  | 0   |
| Koja                             | 8,36   | 0   |
| Kelapa Gading                    | 10,14  | 0   |
| Cilincing                        | 27,07  | 0   |
| <b>Jakarta Utara</b>             | <b>100</b>   | <b>0</b>                                  |

Catatan/Note: ...

Sumber/Source: Kementerian Dalam Negeri/Ministry of Home Affairs

**Tabel 1.1.2** **Tinggi Wilayah dan Jarak ke Ibukota Kabupaten/Kota Menurut Kecamatan di Kabupaten/Kota Jakarta Utara, 2020**  
***Altitude and Distance to the Capital of Regency/ Municipality by Subdistrict in Jakarta Utara Regency/ Municipality, 2020***

| <b>Kecamatan<br/>Subdistrict</b> | <b>Tinggi Wilayah (mdpl)<br/>Altitude (m a.s.l)</b> | <b>Jarak ke Ibukota Kota Jakarta<br/>Utara<br/>Distance to the Capital of Jakarta<br/>Utara Municipality</b> |
|----------------------------------|---|--|
| (1)                              | (2)   | (3)  |
| Penjaringan                      | ....  | ....   |
| Pademangan                       | ....  | ....   |
| Tanjung Priok                    | ....  | ....   |
| Koja                             | ....  | ....   |
| Kelapa Gading                    | ....  | ....   |
| Cilincing                        | ....  | ....   |
| <b>Jakarta Utara</b>             | ....  | ....   |

Catatan/Note: .....

Sumber/Source: Sudin Cipta Karya, Tata Ruang dan Pertanahan Kota Jakarta Utara/Spatial Agency of Jakarta Utara Municipality



**Tabel 1.1.3 Panjang, Dimensi dan Luas Saluran Makro/Submakro menurut Kecamatan di Jakarta Utara, 2020**  
**Table Long, Dimensions and Wide Macro/Submacro Drain by District in Jakarta Utara, 2020**

| Lokasi                          | Panjang | Dimensi (m) |       |        | Luas (m <sup>2</sup> ) |
|---------------------------------|---------|-------------|-------|--------|------------------------|
|                                 |         | Atas        | Bawah | Tinggi |                        |
| (1)                             | (2)     | (3)         | (4)   | (5)    | (6)                    |
| KECAMATAN PENJARINGAN           |         |             |       |        |                        |
| Kali Kamal                      | -       | -           | -     | -      | -                      |
| Kali Tunjungan                  | -       | -           | -     | -      | -                      |
| Kali Cengkareng Drain           | -       | -           | -     | -      | -                      |
| Kali Angke                      | -       | -           | -     | -      | -                      |
| Kali Banjir Kanal               | -       | -           | -     | -      | -                      |
| Kali Grogol                     | -       | -           | -     | -      | -                      |
| Kali Tubagus Angke              | -       | -           | -     | -      | -                      |
| Kali Muara Karang               | -       | -           | -     | -      | -                      |
| Kali Pelelangan Muara Angke     | -       | -           | -     | -      | -                      |
| Kali Jelangkeng                 | -       | -           | -     | -      | -                      |
| Kali Pakin                      | -       | -           | -     | -      | -                      |
| Kali Besar/Opak                 | -       | -           | -     | -      | -                      |
| Kali Gedong Pluit               | -       | -           | -     | -      | -                      |
| KECAMATAN PADEMANGAN            |         |             |       |        |                        |
| Sal. PHB Pademangan Timur       | 719,8   | 4,2         | -     | 2      | -                      |
| Sal. PHB Pademangan Sejajar Tol | 267     | 1,2         | -     | 1      | -                      |
| Sal. PHB Pademangan IX Telkom   | 267     | 1,3         | -     | 1      | -                      |
| Sal. PHB Pademangan Sejajar Rel | 1100    | 3,5         | -     | 1,5    | -                      |
| Sal. PHB Pademangan 22          | 534,6   | 2,5         | -     | 1,4    | -                      |
| Sal. PHB Pademangan III Pasar   | 164     | 1,9         | -     | 1,5    | -                      |
| Sal. PHB Pademangan A           | 234,7   | 3,5         | -     | 1,5    | -                      |

Bersambung/Continued.....

Lanjutan Tabel/Continued Table 1.1.3.

| Lokasi<br>(1)                    | Panjang<br>(2) | Atas<br>(3) | Dimensi (m)<br>Bawah<br>(4) | Tinggi<br>(5) | Luas (m <sup>2</sup> )<br>(6) |
|----------------------------------|----------------|-------------|-----------------------------|---------------|-------------------------------|
| KECAMATAN TANJUNG PRIOK          | -              | -           | -                           | -             | -                             |
| Kali Ancol Martadinata           | -              | -           | -                           | -             | -                             |
| Kali Sodetan Sentiong            | -              | -           | -                           | -             | -                             |
| Kali Sunter C Podomoro           | -              | -           | -                           | -             | -                             |
| Kali Pompa Sunter Utara          | -              | -           | -                           | -             | -                             |
| Kali Tirem                       | -              | -           | -                           | -             | -                             |
| Kali Lagoa Kanal                 | -              | -           | -                           | -             | -                             |
| Kali Lagoa Buntu                 | -              | -           | -                           | -             | -                             |
| KECAMATAN KOJA                   | -              | -           | -                           | -             | -                             |
| Kali Sunter                      | -              | -           | -                           | -             | -                             |
| Kali Lagoa Terusa/Raya Pelabuhan | -              | -           | -                           | -             | -                             |
| KECAMATAN KELAPA GADING          | -              | -           | -                           | -             | -                             |
| Sal. PHB Kepu Warung Jengkol     | 2021           | 4           | -                           | 1,5           | -                             |
| Sal. PHB Warung Jengkol          | 813            | 6           | -                           | 4             | -                             |
| Sal. PHB Pegangsaan Indah Barat  | 532            | 4           | -                           | 2             | -                             |
| Sal. PHB Deposito Tabanas        | 376            | 3,3         | -                           | 1,7           | -                             |
| KECAMATAN CILINCING              | -              | -           | -                           | -             | -                             |
| Kali Cakung Drain                | -              | -           | -                           | -             | -                             |
| Kali Cakung Lama                 | -              | -           | -                           | -             | -                             |
| Kali Banglio                     | -              | -           | -                           | -             | -                             |
| Kali Blencong                    | -              | -           | -                           | -             | -                             |
| Kali Baru Bogor                  | -              | -           | -                           | -             | -                             |

Catatan/Note: .....

Sumber/Source: Suku Dinas Sumber Daya Air Kota Jakarta Utara/ Public Work Service of Water Arrangement of Jakarta Utara

## 1.2 IKLIM

## CLIMATE CONDITION

**Tabel 1.2.1 Pengamatan Unsur Iklim Menurut Bulan di Stasiun Maritim Tanjung Priok, 2020**  
**Table Observation of Climate Elements By Months at Tanjung Priok Maritime Station, 2020**

| Bulan<br>Month      | Suhu/Temperature (°C) |                      |                     | Kelembaban/Humidity (%) |                      |                     |
|---------------------|-----------------------|----------------------|---------------------|-------------------------|----------------------|---------------------|
|                     | Minimum               | Rata-rata<br>Average | Maksimum<br>Maximum | Minimum                 | Rata-rata<br>Average | Maksimum<br>Maximum |
| (1)                 | (2)                   | (3)                  | (4)                 | (5)                     | (6)                  | (7)                 |
| Januari/January     | 25,8                  | 28,0                 | 30,6                | 72                      | 83                   | 92                  |
| Februari/February   | 25,7                  | 27,8                 | 30,8                | 72                      | 84                   | 93                  |
| Maret/March         | 26,2                  | 28,6                 | 31,8                | 68                      | 81                   | 90                  |
| April/April         | 26,8                  | 29,2                 | 32,5                | 65                      | 78                   | 88                  |
| Mei/May             | 27,1                  | 29,5                 | 32,9                | 63                      | 77                   | 87                  |
| Juni/June           | 26,9                  | 29,3                 | 33,0                | 59                      | 75                   | 88                  |
| Juli/July           | 26,3                  | 28,6                 | 32,1                | 59                      | 74                   | 86                  |
| Agustus/August      | 26,5                  | 29,0                 | 32,7                | 57                      | 73                   | 84                  |
| September/September | 26,7                  | 29,1                 | 32,8                | 59                      | 72                   | 84                  |
| Oktober/October     | 26,5                  | 29,0                 | 32,6                | 61                      | 75                   | 86                  |
| November/November   | 26,7                  | 28,9                 | 32,5                | 62                      | 78                   | 88                  |
| Desember/December   | 25,6                  | 28,0                 | 31,3                | 66                      | 79                   | 89                  |

Bersambung/Continue..

Lanjutan Tabel/Continued Table 1.2.1

| Bulan<br>Month      | Kecepatan Angin (m/det)<br>Wind Velocity (m/sec) |                      |                     | Tekanan Udara/Atmospheric Pressure<br>(mb) |                      |                     |
|---------------------|--|----------------------|---------------------|--|----------------------|---------------------|
|                     | Minimum  | Rata-rata<br>Average | Maksimum<br>Maximum | Minimum                                    | Rata-rata<br>Average | Maksimum<br>Maximum |
| (1)                 | (8)  | (9)                  | (10)                | (11)                                       | (12)                 | (13)                |
| Januari/January     | 17,0   | 4,5                  | 9,8                 | 1014,6                                     | 1010,8               | 1005,4              |
| Februari/February   | 12,0   | 4,1                  | 8,9                 | 1014,4                                     | 1011,3               | 1004,7              |
| Maret/March         | 18,0   | 4,2                  | 9,6                 | 1014,1                                     | 1010,6               | 1006,0              |
| April/April         | 15,0   | 4,4                  | 9,4                 | 1013,7                                     | 1010,9               | 1003,2              |
| Mei/May             | 67,0   | 4,9                  | 12,2                | 1013,8                                     | 1010,1               | 1004,5              |
| Juni/June           | 95,0   | 5,0                  | 15,0                | 1013,3                                     | 1010,6               | 1005,5              |
| Juli/July           | 16,0   | 4,5                  | 10,5                | 1012,1                                     | 1009,9               | 1001,1              |
| Agustus/August      | 18,0   | 5,3                  | 11,5                | 1013,4                                     | 1010,7               | 1005,1              |
| September/September | 19,0   | 4,6                  | 10,1                | 1013,1                                     | 1010,9               | 1005,2              |
| Oktober/October     | 15,0   | 4,5                  | 10,1                | 1013,1                                     | 1010,1               | 1004,9              |
| November/November   | 20,0   | 5,1                  | 10,7                | 1014,4                                     | 1010,2               | 1005,3              |
| Desember/December   | 25,0   | 7,0                  | 12,5                | 1011,4                                     | 1009,4               | 1004,2              |

Bersambung/Continued.....

Lanjutan Tabel/*Continued Table 1.2.1*

| <b>Bulan<br/>Month</b> | <b>Jumlah Curah Hujan<br/>Number of Precipitation<br/>(mm)</b> | <b>Jumlah Hari Hujan<br/>(hari)<br/>Number of Rainy Days<br/>(day)</b> | <b>Penyinaran Matahari<br/>Duration of Sunshine<br/>(hours)</b> |
|------------------------|--|--|---|
| (1)                    | (14)   | (15)   | (16)  |
| Januari/January        | 112,3  | 25   | 4,2   |
| Februari/February      | 155,5  | 25   | 3,2   |
| Maret/March            | 47,2   | 19   | 5,5   |
| April/April            | 57,5   | 10   | 6,5   |
| Mei/May                | 22,0   | 11   | 6,3   |
| Juni/June              | 31,5   | 9  | 6,7   |
| Juli/July              | 56,0   | 9  | 7,0   |
| Agustus/August         | 73,5   | 5  | 7,8   |
| September/September    | 61,7   | 8  | 7,6   |
| Oktober/October        | 58,1   | 12   | 6,6   |
| November/November      | 59,3   | 15   | 5,8   |
| Desember/December      | 44,0   | 21   | 3,8   |

Catatan/Note: ...

Sumber/Source: Badan Meteorologi, Klimatologi dan Geofisika/Meteorologica, Climatological and Geophysical Agency

**Tabel 1.2.2**  
**Table**

**Rata-rata Suhu Udara, Kelembaban, Tekanan Udara dan Kecepatan Angin di Stasiun Meteorologi Maritim Klas I Tanjung Priok, 2020**  
*Average of Air Temperature, Humidity, Atmospheric Pressure and Velocity at 1<sup>st</sup> class of Maritime Meteorological Station of Tanjung Priok, 2020*

| <b>Uraian</b>                  | <b>Stasiun Meteorologi Maritim Klas I Tanjung Priok</b> |
|--------------------------------|---|
| <b>(1)</b>                     | <b>(2)</b>  |
| Suhu (°C)                      | 32,1  |
| Maksimum                       | 26,4  |
| Minimum                        | 28,8  |
| Rata-Rata                      |   |
| Kelembaban Udara (%)           |   |
| Maksimum                       | 88  |
| Minimum                        | 64  |
| Rata-Rata                      | 77  |
| Tekanan Udara (mb)             | 1010,5  |
| Kecepatan Angin (knot)         | 5   |
| Curah Hujan (mm <sup>3</sup> ) | 2481,5  |
| Penyinaran Matahari (jam)      | 5,91  |

Catatan/Note: .....

Sumber/Source: Badan Meteorologi, Klimatologi dan Geofisika/Meteorologica, Climatological and Geophysical Agency

**Tabel 1.2.3**      **Arah Angin Terbanyak Menurut Bulan, 2020**  
**Table**              **Most wind Direction by Month, 2020**

| Bulan<br>Month      | Arah Angin Terbanyak (Hari)<br>(Wind Direction) |               |         |               |               |       |               |       |
|---------------------|---|---------------|---------|---------------|---------------|-------|---------------|-------|
|                     | Barat   | Barat<br>Daya | Selatan | Barat<br>Laut | Timur<br>Laut | Timur | Teng-<br>gara | Utara |
| (1)                 | (2)   | (3)           | (4)     | (5)           | (6)           | (7)   | (8)           | (9)   |
| Januari/January     | 10  | 0             | 1       | 13            | 3             | 0     | 0             | 4     |
| Februari/February   | 10  | 0             | 1       | 11            | 2             | 1     | 1             | 3     |
| Maret/March         | 10  | 0             | 6       | 3             | 6             | 0     | 0             | 6     |
| April/April         | 5   | 1             | 3       | 1             | 5             | 4     | 6             | 5     |
| Mei/May             | 5   | 0             | 5       | 1             | 8             | 7     | 5             | 0     |
| Juni/June           | 0   | 0             | 4       | 0             | 5             | 13    | 7             | 1     |
| Juli/July           | 0   | 0             | 1       | 1             | 11            | 10    | 7             | 1     |
| Agustus/August      | 1   | 0             | 2       | 0             | 6             | 14    | 8             | 0     |
| September/September | 1   | 0             | 2       | 0             | 11            | 5     | 6             | 5     |
| Oktober/October     | 5   | 1             | 3       | 0             | 5             | 2     | 3             | 12    |
| November/November   | 9   | 0             | 3       | 1             | 10            | 4     | 2             | 0     |
| Desember/December   | 30  | 0             | 0       | 1             | 0             | 0     | 0             | 0     |

Catatan/Note: ...

Sumber/Source: Badan Meteorologi, Klimatologi dan Geofisika/Meteorologica, Climatological and Geophysical Agency

# 02

## PEMERINTAHAN GOVERNMENT



### Pemerintahan

Tahun 2020, Kota Jakarta Utara memiliki sebanyak 31 Kelurahan, 453 Rukun Warga (RW), 5 279 Rukun Tetangga (RT) dan 601 199 Kepala Keluarga

### Sumber Daya Manusia Kota Jakarta Utara

Tahun 2019 Jumlah Pegawai Negeri Sipil di Kota Jakarta Utara Sebesar 9 113 Orang, sedangkan di tahun 2020 Jumlah PNS di Kota Jakarta Utara menurun hingga 6 534

● 2019 ● 2020



### Keuangan Pemerintah

Tahun 2020, Pemerintah Kota Jakarta Utara berhasil mencapai realisasi belanja sebesar 93,88 persen







**PENJELASAN TEKNIS****TECHNICAL NOTES**

1. Tahun 1973 Kota Administrasi Jakarta Utara terdiri dari 4 kecamatan dan 24 kelurahan yaitu :
    - a. Kep. Seribu
    - b. Penjaringan
    - c. Tanjung Priok
    - d. Koja
  
  2. Pada tahun 1986 dengan SK Gubernur DKI Jakarta No. 1251/1986 dibentuklah dua perwakilan kecamatan yaitu Perwakilan Kecamatan Koja di Kelapa Gading dan Perwakilan Kecamatan Penjaringan di Pademangan. Dengan PP No. 60/1990 kedua perwakilan kecamatan ini ditetapkan secara definitif sebagai Kecamatan Kelapa Gading dan Kecamatan Pademangan. Sebelum penetapan ini, di Jakarta Utara telah dibentuk kecamatan baru yaitu Kecamatan Cilincing yang merupakan pemekaran Kecamatan Koja.
  
  3. Provinsi DKI Jakarta sebagai ibukota negara, diberikan otonomi khusus berdasarkan UU Nomor 29 Tahun 2009. Dengan menyandang status khusus, seluruh kebijakan mengenai pemerintahan maupun anggaran ditentukan pada tingkat provinsi karena lembaga legislatif hanya
1. *In 1973 the Jakarta Utara Municipality consists of 4 districts and 24 sub districts:*
    - a. *Kep. Seribu*
    - b. *Penjaringan*
    - c. *Tanjung Priok*
    - d. *Koja*
  
  2. *In 1986, under decision of the Governor/Regional Head of DKI Jakarta, Number 1251/1986, two representative districts were established: the representative district of Koja at Kelapa Gading and the representative district of Penjaringan at Pademangan. Under Government Regulation, No.60/1990 the two representative districts were definitively stipulated as the districts of Kelapa Gading and Pademangan. Previously, in Jakarta Utara, a new district was established: the district of Cilincing, which was the expansion of the district of Koja.*
  
  3. *DKI Jakarta as the state capital has a special autonomy granted under Law Number 29 Year 2009. By having a special status, the whole policy of the government and the budget is determined at the provincial level because the legislature only at the provincial level.*

ada pada tingkat provinsi. Pemerintah Kabupaten/Kota menjalankan kebijakan yang telah ditetapkan oleh tingkat provinsi.

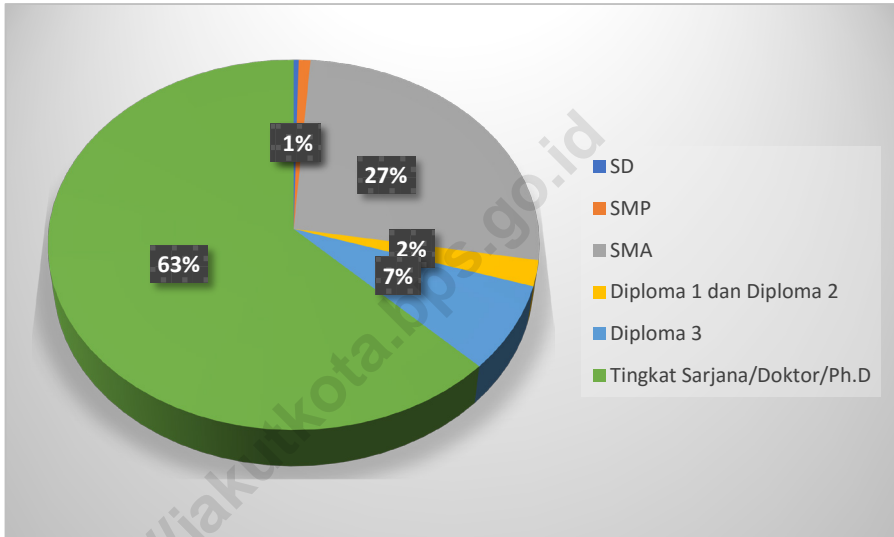
4. Pejabat Walikota yang pernah memegang tampuk pemerintahan daerah Kota Administrasi Jakarta Utara sebagai berikut:
  - 1) Dwinanto Prodjo Supatmo (1965 -1978)
  - 2) Kustanto Wiryo Dihadjo (1978 – 1985)
  - 3) R. Moeljadi (1985 – 1991)
  - 4) H. Suprawito (1991 – 1997)
  - 5) Drs. Soebagio, MM (1997 – 2004)
  - 6) Drs. H.M. Effendi Anas, M.Si (2004 – 2011)
  - 7) H. Bambang Sugiyono, SE, M.Si (2011 – 2014)
  - 8) Heru Budi Hartono, SE, MM (2014 – 2015)
  - 9) Rustam Effendi (2015 – 2017)
  - 10) Wahyu Haryadi (2017 – 2018)
  - 11) Drs. Husein Murad, M.Si (2018 – 2019)
  - 12) Syamsudin Lologau, M.Si (2019 – 2020)
  - 13) Sigit Wijatmoko (2020-sekarang)
4. *Acting Mayors who has held the reins of Jakarta Utara Municipality as follows:*
  - 1) *Dwinanto Prodjo Supatmo (1965 -1978)*
  - 2) *Kustanto Wiryo Dihadjo (1978 – 1985)*
  - 3) *R. Moeljadi (1985 – 1991)*
  - 4) *H. Suprawito (1991 – 1997)*
  - 5) *Drs. Soebagio, MM (1997 – 2004)*
  - 6) *Drs. H.M. Effendi Anas, M.Si (2004 – 2011)*
  - 7) *H. Bambang Sugiyono, SE, M.Si (2011 – 2014)*
  - 8) *Heru Budi Hartono, SE, MM (2014 – 2015)*
  - 9) *Rustam Effendi (2015 – 2017)*
  - 10) *Wahyu Haryadi (2017 – 2018)*
  - 11) *Drs. Husein Murad, M.Si (2018 – 2019)*
  - 12) *Syamsudin Lologau, M.Si (2019-2020)*
  - 13) *Sigit Wijatmoko (2020-sekarang)*



**Gambar** 2.1  
**Figures**

**Persentase Pegawai Pemerintah Kota Administrasi Jakarta Utara Menurut Pendidikan, 2020**

*Percentage of Jakarta Utara Municipality Employees by Education Level, 2020*



Sumber/Source: Suku Badan Kepegawaian Kota Adm. Jakarta Utara/Human Resource Development Office Of Jakarta Utara Municipality

## 2.1 WILAYAH ADMINISTRATIF ADMINISTRATIVE AREA

**Tabel** 2.1.1 **Jumlah Desa<sup>1</sup>/Kelurahan Menurut Kecamatan, 2017-2020**  
**Table** 2.1.1 **Number of Villages<sup>1</sup>/Kelurahan by Subdistrict, 2017-2020**

| Kecamatan<br>Subdistrict | 2017      | 2018      | 2019      | 2019      | 2020      |
|--------------------------|-----------|-----------|-----------|-----------|-----------|
| (1)                      | (2)       | (3)       | (4)       | (5)       | (6)       |
| Penjaringan              | 5         | 5         | 5         | 5         | 3         |
| Pademangan               | 3         | 3         | 3         | 3         | 3         |
| Tanjung Priok            | 7         | 7         | 7         | 7         | 7         |
| Koja                     | 6         | 6         | 6         | 6         | 6         |
| Kelapa Gading            | 3         | 3         | 3         | 3         | 3         |
| Cilincing                | 7         | 7         | 7         | 7         | 7         |
| <b>Jakarta Utara</b>     | <b>31</b> | <b>31</b> | <b>31</b> | <b>31</b> | <b>31</b> |

Catatan/Note:<sup>1</sup> Termasuk kelurahan dan Unit Permukiman Transmigrasi (UPT)/Include Transmigration Settlement Unit  
 Sumber/Source:Peraturan Kepala Badan Pusat Statistik Nomor 29 Tahun 2019 Tanggal 15 Januari 2019 tentang Perubahan Atas  
 Peraturan Kepala Badan Pusat Statistik Nomor 55 Tahun 2018 tentang Kode dan Nama Wilayah Kerja Statistik Tahun  
 2018  
 Chief Statistician Regulation Number 29/2019, January 15 2019, as a revision of Chief Statistician Regulation Number  
 55 of 2018 on Code and Name of Regional Level of Data Collection.

**Tabel** 2.1.2 **Jumlah Kelurahan, Rukun Warga (RW), Rukun Tetangga (RT) dan Kepala Keluarga (KK), 2011-2020**  
**Table** **Number of Sub District, Rukun Warga(\*), Rukun Tetangga(\*\*) and Head of Hoousehold (HH) , 2011-2020**

| Tahun<br>Years | Jml Kelurahan<br>Total of Sub District | RW<br>RW(*) | RT<br>RT(**) | Kepala Keluarga (KK)<br>Head Of Household (HH) |
|----------------|--|-------------|--------------|--|
| (1)            | (2)                                    | (3)         | (4)          | (5)  |
| 2011           | 31                                     | 431         | 5 023        | 516 436  |
| 2012           | 31                                     | 432         | 5 032        | 583 744  |
| 2013           | 31                                     | 442         | 5 159        | 593 567  |
| 2014           | 31                                     | 446         | 5 197        | 594 986  |
| 2015           | 31                                     | 446         | 5 191        | 556 886  |
| 2016           | 31                                     | 449         | 5 212        | 556 886  |
| 2017           | 31                                     | 449         | 5 223        | 554 088  |
| 2018           | 31                                     | 431         | 5 265        | 586 947  |
| 2019           | 31                                     | 453         | 5 323        | 586 947  |
| 2020           | 31                                     | 453         | 5 279        | 601 199  |

Catatan/Note:¹ ...

Sumber/Source: Bagian Pemerintahan Kota Administrasi Jakarta Utara/ *Jakarta Utara Local Government*

**Tabel**  
**Table** 2.1.3

**Jumlah Rukun Warga (RW), Rukun Tetangga (RT) dan Kepala Keluarga (KK) Menurut Kecamatan, 2020**  
**Number Of Rukun Warga(\*), Rukun Tetangga(\*\*) and Head of Household (HH) by District, 2020**

| Kelurahan<br>SubDistrict | RW<br>RW(*) | RT<br>RT(**) | Kepala Keluarga (KK)<br>Head Of Household (HH) |
|--------------------------|-------------|--------------|--|
| (1)                      | (2)         | (3)          | (4)  |
| Kamal Muara              | 6           | 47           | 5 074  |
| Kapuk Muara              | 11          | 115          | 13 800   |
| Pejagalan                | 18          | 222          | 30 406   |
| Penjaringan              | 18          | 252          | 38 484   |
| Pluit                    | 22          | 266          | 19 140   |
| Penjaringan              | 40          | 518          | 106 904  |
| Pademangan Barat         | 16          | 215          | 31 424   |
| Pademangan Timur         | 12          | 167          | 15 303   |
| Ancol                    | 7           | 75           | 10 342   |
| Pademangan               | 7           | 75           | 57 069   |
| Sunter Agung             | 20          | 280          | 28 454   |
| Sunter Jaya              | 15          | 228          | 25 182   |
| Papango                  | 13          | 127          | 16 002   |
| Warakas                  | 14          | 183          | 18 760   |
| Sungai Bambu             | 10          | 104          | 12 522   |
| Kebon Bawang             | 16          | 195          | 21 391   |
| Tanjung Priuk            | 16          | 158          | 14 822   |
| Tanjung Priuk            | 42          | 457          | 137 133  |



| Kelurahan<br>SubDistrict<br>(1) | RW<br>RW(*)<br>(3) | RT<br>RT(**)<br>(4) | Kepala Keluarga (KK)<br>Head Of Household (HH)<br>(5) |
|---------------------------------|--------------------|---------------------|---|
| Rawa Badak Selatan              | 11                 | 109                 | 17 536  |
| Tugu Selatan                    | 7                  | 95                  | 15 831  |
| Tugu Utara                      | 19                 | 214                 | 28 053  |
| Lagoa                           | 18                 | 222                 | 24 454  |
| Rawa Badak Utara                | 14                 | 119                 | 14 053  |
| Koja                            | 13                 | 144                 | 12 118  |
| Koja                            | 82                 | 903                 | 112 045   |
| Kelapa Gading Barat             | 21                 | 214                 | 13 933  |
| Kelapa Gading Timur             | 22                 | 247                 | 13 436  |
| Pegangaan Dua                   | 27                 | 252                 | 19 986  |
| Kelapa Gading                   | 70                 | 713                 | 47 355  |
| Sukapura                        | 12                 | 119                 | 23 717  |
| Rorotan                         | 14                 | 147                 | 16 064  |
| Marunda                         | 11                 | 111                 | 11 032  |
| Cilincing                       | 11                 | 136                 | 17 596  |
| Semper Timur                    | 11                 | 107                 | 14 832  |
| Semper Barat                    | 17                 | 248                 | 28 820  |
| Kalibaru                        | 14                 | 172                 | 28 632  |
| Cilincing                       | 64                 | 774                 | 140 693   |
| <b>Jakarta Utara</b>            | <b>305</b>         | <b>3440</b>         | <b>601 199</b>  |

Catatan/Note:¹ ...

Sumber/Source: - RT/RW Dari Bagian Pemerintahan Kota Administrasi Jakarta Utara

- KK dari Sulin Kependudukan dan Catatan Sipil

\*) Rukun Warga (RW) : administrative unit at the next-to-lowest level in city

\*\*) Rukun Tetangga (RT) : neighborhood association (the administrative unit)

## 2.2 DEWAN PERWAKILAN RAKYAT DAERAH REGIONAL HOUSE OF REPRESENTATIVE

**Tabel** 2.2.1 **Jumlah Anggota Dewan Perwakilan Rakyat Daerah Menurut Partai Politik dan Jenis Kelamin di Kota Jakarta Utara, 2020**  
*Number of Regional House of Representatives's Members by Political Parties and Sex in Jakarta Utara Municipality 2020*

| Partai Politik<br><i>Political Parties</i> | Laki-laki<br><i>Male</i> | Perempuan<br><i>Female</i> | Jumlah<br><i>Total</i> |
|--|--------------------------|----------------------------|------------------------|
| (1)  | (2)                      | (3)                        | (4)                    |
| Jakarta Utara                              | -                        | -                          | -                      |

Catatan/Note: Data hanya tersedia di level Provinsi

Sumber/Source: Sub Bagian Kesatuan Bangsa dan Politik Kota Administrasi Jakarta Utara (*Politics and Nations Ministry of Jakarta Utara Municipality*)

## 2.3 SUMBER DAYA MANUSIA HUMAN RESOURCES

**Tabel** 2.3.1 **Jumlah Pegawai Negeri Sipil Menurut Jabatan dan Jenis Kelamin, Desember 2019 dan Desember 2020**  
*Number of Civil Servants by Occupation and Sex, Desember 2019 dan Desember 2020*

| Jabatan<br>(1)                             | 2019                  |                         | Jumlah Total<br>(4) |
|--|-----------------------|-------------------------|---------------------|
|  | Laki-laki Male<br>(2) | Perempuan Female<br>(3) |                     |
| Fungsional Tertentu<br>Specific Functional | 1 710                 | 3 418                   | 5 128               |
| Fungsional Umum<br>Staf General Functional | 2 129                 | 1 172                   | 3 301               |
| Struktural/Structural                      | 466                   | 218                     | 684                 |
| Eselon V/5th Echelon                       | 0                     | 0                       | 0                   |
| Eselon IV/4th Echelon                      | 393                   | 198                     | 591                 |
| Eselon III/3rd Echelon                     | 71                    | 20                      | 91                  |
| Eselon II/2nd Echelon                      | 2                     | 0                       | 2                   |
| Eselon I/1st Echelon                       | 0                     | 0                       | 0                   |
| <b>Jumlah/Total</b>                        | <b>4 305</b>          | <b>4 808</b>            | <b>9 113</b>        |

Lanjutan Tabel/*Continued Table 2.3.1*

| Jabatan<br>(1)                             | Laki-laki<br>Male<br>(2) | 2020                       |                        |
|--|--------------------------|----------------------------|------------------------|
|  |                          | Perempuan<br>Female<br>(3) | Jumlah<br>Total<br>(4) |
| Fungsional Tertentu<br>Specific Functional | 971                      | 2 404                      | 3 375                  |
| Fungsional Umum<br>Staf General Functional | 1 759                    | 891                        | 2 650                  |
| Struktural/Structural                      | 348                      | 161                        | 509                    |
| Eselon V/5th Echelon                       | 0                        | 0                          | 0                      |
| Eselon IV/4th Echelon                      | 279                      | 137                        | 416                    |
| Eselon III/3rd Echelon                     | 66                       | 24                         | 90                     |
| Eselon II/2nd Echelon                      | 3                        | 0                          | 3                      |
| Eselon I/1st Echelon                       | 0                        | 0                          | 0                      |
| <b>Jumlah/Total</b>                        | <b>3 078</b>             | <b>3 456</b>               | <b>6 534</b>           |

Catatan/Note:

Sumber/Source: Suku Badan Kepegawaian Kota Adm. Jakarta Utara/Human Resource Development Office Of Jakarta Utara Municipality

**Tabel**  
**Table** 2.3.2

**Jumlah Pegawai Negeri Sipil Menurut Tingkat Pendidikan dan Jenis Kelamin Desember 2019 dan Desember 2020**  
***Number of Civil Servants by Educational Level and Sex December 2019 and December 2020***

| Tingkat Pendidikan<br>Educational Level                            | 2019              |                     | Jumlah<br>Total |
|--|-------------------|---------------------|-----------------|
|  | Laki-laki<br>Male | Perempuan<br>Female |                 |
| (1)  | (2)               | (3)                 | (4)             |
| Sampai dengan SD<br>Up to Primary School                           | 33                | 1                   | 34              |
| SMP/Sederajat<br>General Vocational Junior High School             | 60                | 9                   | 69              |
| SMA/Sederajat<br>General/Vocational Senior High School             | 1 272             | 832                 | 2 104           |
| Diploma I, II/Akta I, II<br>Diploma I, II/Akta I, II               | 36                | 117                 | 153             |
| Diploma III/Akta III/Sarjana Muda<br>Diploma III/Akta III/Bachelor | 170               | 338                 | 508             |
| Tingkat Sarjana/Doktor/Ph.D<br>University Graduates                | 1 758             | 2 421               | 4 179           |
| <b>Jumlah/Total</b>  | <b>3 329</b>      | <b>3 718</b>        | <b>7 047</b>    |

Lanjutan Tabel/*Continued Table 2.3.2*

| Tingkat Pendidikan<br>Educational Level                            | 2020              |                     |                 |
|--|-------------------|---------------------|-----------------|
|  | Laki-laki<br>Male | Perempuan<br>Female | Jumlah<br>Total |
| (1)  | (2)               | (3)                 | (4)             |
| Sampai dengan SD<br>Up to Primary School                           | 23                | 0                   | 23              |
| SMP/Sederajat<br>General Vocational Junior High School             | 51                | 4                   | 55              |
| SMA/Sederajat<br>General/Vocational Senior High School             | 1 132             | 599                 | 1 731           |
| Diploma I, II/Akta I, II<br>Diploma I, II/Akta I, II               | 31                | 115                 | 146             |
| Diploma III/Akta III/Sarjana Muda<br>Diploma III/Akta III/Bachelor | 158               | 330                 | 488             |
| Tingkat Sarjana/Doktor/Ph.D<br>University Graduates                | 1 683             | 2 408               | 4 091           |
| <b>Jumlah/Total</b>  | <b>3 078</b>      | <b>3 456</b>        | <b>6 534</b>    |

Catatan/Note:

Sumber/Source: Suku Badan Kepegawaian Kota Adm. Jakarta Utara/Human Resource Development Office Of Jakarta Utara Municipality

**Tabel**  
**Table 2.3.3**

**Jumlah Pegawai Negeri Sipil Menurut Tingkat  
Kepangkatan dan Jenis Kelamin Desember 2019 dan  
Desember 2020**  
*Number of Civil Servants by Hierarchy and Sex, December  
2019 and December 2020*

| Pangkat/Golongan/Ruang<br>Hierarchy<br><br>(1) | 2019                         |                                | Jumlah<br>Total<br><br>(4) |
|--|------------------------------|--------------------------------|----------------------------|
|  | Laki-laki<br>Male<br><br>(2) | Perempuan<br>Female<br><br>(3) |                            |
| 1. I/A (Juru Muda)                             | 0                            | 0                              | 0                          |
| 2. I/B (Juru Muda Tingkat I)                   | 6                            | 0                              | 6                          |
| 3. I/C (Juru)                                  | 23                           | 5                              | 28                         |
| 4. I/D (Juru Tingkat I)                        | 19                           | 1                              | 20                         |
| Golongan I/Range I                             | 48                           | 6                              | 54                         |
| 5. II/A (Pengatur Muda)                        | 100                          | 31                             | 131                        |
| 6. II/B (Pengatur Muda Tingkat I)              | 173                          | 35                             | 208                        |
| 7. II/C (Pengatur)                             | 593                          | 78                             | 671                        |
| 8. II/D (Pengatur Tingkat I)                   | 96                           | 50                             | 146                        |
| Golongan II/Range II                           | 962                          | 194                            | 1 156                      |
| 9. III/A (Penata Muda)                         | 636                          | 1 058                          | 1 694                      |
| 10. III/B (Penata Muda Tingkat I)              | 411                          | 633                            | 1 044                      |
| 11. III/C (Penata)                             | 230                          | 273                            | 503                        |
| 12. III/D (Penata Tingkat I)                   | 309                          | 335                            | 644                        |
| Golongan III/Range III                         | 1 586                        | 2 299                          | 3 885                      |
| 13. IV/A (Pembina)                             | 524                          | 835                            | 1 359                      |
| 14. IV/B (Pembina Tingkat I)                   | 196                          | 355                            | 551                        |
| 15. IV/C (Pembina Utama Muda)                  | 9                            | 24                             | 33                         |
| 16. IV/D (Pembina Utama Madya)                 | 4                            | 5                              | 9                          |
| 17. IV/E (Pembina Utama)                       | 0                            | 0                              | 0                          |
| Golongan IV/Range IV                           | 733                          | 1 219                          | 1 952                      |
| <b>Jumlah/Total</b>                            | <b>3 329</b>                 | <b>3 718</b>                   | <b>7 047</b>               |

Lanjutan Tabel/Continued Table 2.3.3.

| Pangkat/Golongan/Ruang<br>Hierarchy | 2020              |                     | Jumlah<br>Total |
|-------------------------------------|-------------------|---------------------|-----------------|
|                                     | Laki-laki<br>Male | Perempuan<br>Female |                 |
| (1)                                 | (2)               | (3)                 | (4)             |
| 1. I/A (Juru Muda)                  | 0                 | 0                   | 0               |
| 2. I/B (Juru Muda Tingkat I)        | 6                 | 0                   | 6               |
| 3. I/C (Juru)                       | 9                 | 2                   | 11              |
| 4. I/D (Juru Tingkat I)             | 16                | 1                   | 17              |
| Golongan I/Range I                  | 31                | 3                   | 34              |
| 5. II/A (Pengatur Muda)             | 103               | 21                  | 124             |
| 6. II/B (Pengatur Muda Tingkat I)   | 164               | 37                  | 201             |
| 7. II/C (Pengatur)                  | 475               | 64                  | 539             |
| 8. II/D (Pengatur Tingkat I)        | 164               | 50                  | 214             |
| Golongan II/Range II                | 906               | 172                 | 1 078           |
| 9. III/A (Penata Muda)              | 610               | 948                 | 1 558           |
| 10. III/B (Penata Muda Tingkat I)   | 395               | 649                 | 1 044           |
| 11. III/C (Penata)                  | 222               | 292                 | 514             |
| 12. III/D (Penata Tingkat I)        | 294               | 334                 | 628             |
| Golongan III/Range III              | 1 521             | 2 223               | 3 744           |
| 13. IV/A (Pembina)                  | 414               | 658                 | 1 072           |
| 14. IV/B (Pembina Tingkat I)        | 191               | 369                 | 560             |
| 15. IV/C (Pembina Utama Muda)       | 12                | 25                  | 37              |
| 16. IV/D (Pembina Utama Madya)      | 3                 | 6                   | 9               |
| 17. IV/E (Pembina Utama)            | 0                 |                     | 0               |
| Golongan IV/Range IV                | 620               | 1 058               | 1 678           |
| <b>Jumlah/Total</b>                 | <b>3 078</b>      | <b>3 456</b>        | <b>6 534</b>    |

Catatan/Note:

Sumber/Source: Suku Badan Kepegawaian Kota Adm. Jakarta Utara/Human Resource Development Office Of Jakarta Utara Municipality



**Tabel 2.3.4** Jumlah Pegawai Kota Administrasi Jakarta Utara Menurut Jenis Kepegawaian, 2020  
**Number of Jakarta Utara Municipality Employees by Kind of Employment, 2020**

| Jenis Kepegawaian<br>Kind of Employment  | Jumlah Pegawai<br>Number of<br>Employment | Persentase<br>Percentage |
|--|---|--------------------------|
| (1)  | (2)                                       | (3)                      |
| Pegawai Negeri Sipil Daerah<br>Local Government Civil Servants                         | 6 534                                     | 100                      |
| Pegawai Negeri Sipil Diperbantukan<br>Civil Servants Assisted at Other<br>Institutions | 0   | 0                        |
| Pegawai Negeri Sipil Dipekerjakan<br>Civil Servants Employed at Other<br>Institutions  | 0   | 0                        |
| <b>Jumlah/Total</b>  | <b>6 534</b>                              | <b>100</b>               |
| <b>2019</b>  | <b>7 047</b>                              | <b>100</b>               |
| <b>2018</b>  | <b>7 219</b>                              | <b>100</b>               |
| <b>2017</b>  | <b>7 570</b>                              | <b>100</b>               |

Catatan/Notes: Sudah termasuk jumlah guru dengan status PNS/The figures have included the number of teacher as civil servants

Sumber/Source: Suku Badan Kepegawaian Kota Adm. Jakarta Utara/Human Resource Development Office Of Jakarta Utara Municipality

**Tabel**  
**Table** 2.3.5

**Jumlah Pegawai Pemerintah Kota Administrasi Jakarta Utara Menurut Kelompok Umur, 2019-2020**  
**Number of Jakarta Utara Municipality Employees by Age Group, 2019-2020**

| Umur<br>Age         | 2019         | 2020         |
|---------------------|--------------|--------------|
| (1)                 | (3)          | (4)          |
| 0 - 25              | 83           | 57           |
| 26 - 30             | 360          | 294          |
| 31 - 35             | 584          | 534          |
| 36 - 40             | 848          | 839          |
| 41 - 45             | 724          | 751          |
| 46 - 50             | 1 183        | 1 024        |
| 51 - 55             | 1 777        | 1 645        |
| 56 +                | 1 488        | 1 390        |
| <b>Jumlah/Total</b> | <b>7 047</b> | <b>6 534</b> |

Catatan/Notes : Sudah termasuk jumlah guru dengan status PNS / The figures have included the number of teacher as civil servants

Sumber/Source: Suku Badan Kepegawaian Kota Adm. Jakarta Utara/Human Resource Development Office Of Jakarta Utara Municipality

## 2.4 KEUANGAN PEMERINTAH GOVERNMENT FINANCE

**Tabel 2.4.1** Realisasi Pendapatan Pemerintah DKI Jakarta Menurut Jenis Pendapatan (ribu rupiah), 2017–2020  
**Table 2.4.1** Actual DKI Jakarta Government Revenues by Kind of Revenues (thousand rupiahs), 2017–2020

| Jenis Pendapatan/Kind of Revenues  | 2017             | 2018             |
|--|------------------|------------------|
| (1)  | (2)              | (3)              |
| <b>1. Pendapatan Asli Daerah (PAD)/Regional Revenue</b>  | 43 901,49        | 43 327,14        |
| 1.1 Pajak Daerah/Regional Tax  | 36 500,78        | 37 538,91        |
| 1.2 Retribusi Daerah/Regional Retribution  | 624,14           | 578,56           |
| 1.3 Hasil Perusahaan Milik Daerah dan Pengelolaan Kekayaan Daerah yang Dipisahkan/Regional-Owned Company Revenue and Separated Management of Regional Wealth | 489,48           | 592,96           |
| 1.4 Lain-lain PAD yang Sah/Other Regional Revenue  | 6 287,09         | 4 616,71         |
| <b>2. Dana Perimbangan/Balance Funds</b>   | 18 969,29        | 17 855,18        |
| 2.1 Bagi Hasil Pajak/Tax Sharing Revenue   | 16 605,61        | 15 026,20        |
| 2.2 Bagi Hasil Bukan Pajak/Sumber Daya Alam/Non-Tax Sharing Revenue/Natural Resources  | 241,88           | 183,38           |
| 2.3 Dana Alokasi Umum/General Allocation Fund  | ,00              | ,00              |
| 2.4 Dana Alokasi Khusus/Special Allocation Fund  | 2 121,80         | 2 645,60         |
| <b>3. Lain-lain Pendapatan yang Sah/Other Revenue</b>  | 1 953,11         | 53,51            |
| 3.1 Pendapatan Hibah/Grant   | 1 953,11         | 53,51            |
| 3.2 Dana Darurat/Emergency Fund  | ,00              | ,00              |
| 3.3 Dana Bagi Hasil Pajak dari Provinsi dan Pemerintah Daerah Lainnya/Tax Sharing Revenue from Provincial and Other Regional Governments                     | ,00              | ,00              |
| 3.4 Dana Penyesuaian dan Otonomi Daerah/Regional Adjustment and Autonomy Fund  | ,00              | ,00              |
| 3.5 Bantuan Keuangan dari Provinsi atau Pemerintah Daerah Lainnya/Financial Assistance from Provincial or Other Regional Governments                         | ,00              | ,00              |
| 3.6 Lainnya/Others   | ,00              | ,00              |
| <b>Jumlah/Total</b>  | <b>64 823,89</b> | <b>61 235,82</b> |

Lanjutan Tabel/Continued Table 2.4.1

| Jenis Pendapatan/Kind of Revenues  | 2019             | 2020             |
|--|------------------|------------------|
| (1)  | (4)              | (5)              |
| <b>1. Pendapatan Asli Daerah (PAD)/Regional Revenue</b>  | 45 707,40        | 57 561,16        |
| 1.1 Pajak Daerah/Regional Tax  | 40 298,12        | 50 170,00        |
| 1.2 Retribusi Daerah/Regional Retribution  | 587,38           | 755,75           |
| 1.3 Hasil Perusahaan Milik Daerah dan Pengelolaan Kekayaan Daerah yang Dipisahkan/Regional-Owned Company Revenue and Separated Management of Regional Wealth | 619,46           | 750,00           |
| 1.4 Lain-lain PAD yang Sah/Other Regional Revenue  | 4 202,44         | 5 885,41         |
| <b>2. Dana Perimbangan/Balance Funds</b>   | 14 494,39        | 21 618,30        |
| 2.1 Bagi Hasil Pajak/Tax Sharing Revenue   | 11 585,30        | 18 387,83        |
| 2.2 Bagi Hasil Bukan Pajak/Sumber Daya Alam/Non-Tax Sharing Revenue/Natural Resources  | 113,08           | 115,52           |
| 2.3 Dana Alokasi Umum/General Allocation Fund  | ,00              | ,00              |
| 2.4 Dana Alokasi Khusus/Special Allocation Fund  | 2 796,00         | 3 230,47         |
| <b>3. Lain-lain Pendapatan yang Sah/Other Revenue</b>  | 2 098,89         | 3 016,53         |
| 3.1 Pendapatan Hibah/Grant   | 2 041,71         | 2 953,91         |
| 3.2 Dana Darurat/Emergency Fund  | ,00              | ,00              |
| 3.3 Dana Bagi Hasil Pajak dari Provinsi dan Pemerintah Daerah Lainnya/Tax Sharing Revenue from Provincial and Other Regional Governments                     | ,00              | ,00              |
| 3.4 Dana Penyesuaian dan Otonomi Daerah/Regional Adjustment and Autonomy Fund  | 57,18            | 62,62            |
| 3.5 Bantuan Keuangan dari Provinsi atau Pemerintah Daerah Lainnya/Financial Assistance from Provincial or Other Regional Governments                         | ,00              | ,00              |
| 3.6 Lainnya/Others   | ,00              | ,00              |
| <b>Jumlah/Total</b>  | <b>62 300,68</b> | <b>82 195,99</b> |

Catatan/Note: Data Rincian hanya terdapat di level Provinsi

Sumber/Source: .Dinas Pendapatan Daerah Kota Jakarta Utara / Income Office Region of Jakarta Utara Municipality

**Tabel**  
**Table** 2.4.2

**Realisasi Belanja Pemerintah Provinsi DKI Jakarta  
Menurut Jenis Belanja (ribu rupiah), 2017–2020  
Actual DKI Jakarta Province Government Expenditures by  
Kind of Expenditures (thousand rupiahs), 2017–2020**

| Jenis Pendapatan<br><i>Kind of Revenues</i>                         | 2017       | 2018       |
|---|------------|------------|
| (1)   | (2)        | (3)        |
| <b>1. Belanja Tidak Langsung/<i>Indirect Expenditures</i></b>       | 23 737, 49 | 27 726, 29 |
| 1.1 Belanja Pegawai/ <i>Personnel Expenditures</i>                  | 17 624, 76 | 19 206, 97 |
| 1.2 Belanja Bunga/ <i>Interest Expenditures</i>                     | 31, 90     | 44, 05     |
| 1.3 Belanja Subsidi/ <i>Subsidies Expenditures</i>                  | 1 405, 91  | 2 640, 95  |
| 1.4 Belanja Hibah/ <i>Grant Expenditures</i>                        | 1 112, 08  | 1 422, 15  |
| 1.5 Belanja Bantuan Sosial/ <i>Social Aid Expenditures</i>          | 3 202, 68  | 4 063, 97  |
| 1.6 Belanja Bagi Hasil/ <i>Sharing Fund Expenditure</i>             | , 00       | , 00       |
| 1.7 Belanja Bantuan Keuangan/ <i>Financial Aids Expenditures</i>    | 344, 12    | 346, 27    |
| 1.8 Belanja Tidak Terduga/ <i>Unpredicted Expenditures</i>          | 16, 04     | 1, 92      |
| <b>2. Belanja Langsung/<i>Direct Expenditures</i></b>               | 27 328, 59 | 33 683, 83 |
| 2.1 Belanja Pegawai/ <i>Personnel Expenditures</i>                  | 2 620, 75  | 2 645, 44  |
| 2.2 Belanja Barang dan Jasa/ <i>Goods and Services Expenditures</i> | 13 662, 11 | 16 919, 78 |
| 2.3 Belanja Modal/ <i>Capital Expenditure</i>                       | 11 045, 72 | 14 118, 61 |
| <b>Jumlah/<i>Total</i></b>  | 51 066, 08 | 61 410, 12 |

Lanjutan Tabel/Continued Table 2.4.2

| Jenis Pendapatan<br>Kind of Revenues                        | 2019       | 2020       |
|---|------------|------------|
| (1)   | (4)        | (5)        |
| <b>1. Belanja Tidak Langsung/Indirect Expenditures</b>      | 29 564, 41 | 34 675, 14 |
| 1.1 Belanja Pegawai/Personnel Expenditures                  | 19 022, 49 | 20 886, 28 |
| 1.2 Belanja Bunga/Interest Expenditures                     | 60, 78     | 76, 00     |
| 1.3 Belanja Subsidi/Subsidies Expenditures                  | 2 782, 93  | 5 579, 19  |
| 1.4 Belanja Hibah/Grant Expenditures                        | 2 475, 19  | 2 575, 05  |
| 1.5 Belanja Bantuan Sosial/Social Aid Expenditures          | 4 492, 33  | 4 805, 80  |
| 1.6 Belanja Bagi Hasil/Sharing Fund Expenditure             | , 00       | , 00       |
| 1.7 Belanja Bantuan Keuangan/Financial Aids Expenditures    | 839, 08    | 563, 91    |
| 1.8 Belanja Tidak Terduga/Unpredicted Expenditures          | 1, 61      | 188, 90    |
| <b>2. Belanja Langsung/Direct Expenditures</b>              | 35 373, 95 | 44 935, 30 |
| 2.1 Belanja Pegawai/Personnel Expenditures                  | 3 014, 36  | 3 304, 48  |
| 2.2 Belanja Barang dan Jasa/Goods and Services Expenditures | 20 807, 66 | 23 589, 56 |
| 2.3 Belanja Modal/Capital Expenditure                       | 11 511, 93 | 18 041, 25 |
| <b>Jumlah/Total</b>   | 64 938, 36 | 79 610, 44 |

Catatan/Note: -

Sumber/Source: Suku Badan Perencanaan Pembangunan Jakarta Utara/ Development Planning Agency of Jakarta Utara Municipality

**Tabel**  
**Table** 2.4.3

**Rincian Pembayaran Pajak Hiburan, Reklame dan Perparkiran Menurut Bulan di Suku Badan Pajak dan Retribusi Daerah Kota Administrasi Jakarta Utara dan Kabupaten Kepulauan Seribu, 2020**  
*The Details of Payment of Entertainment, Advertisement and Parking tax by Month at Regional Tax Service of Jakarta Utara and Kepulauan Seribu Regency, 2020*

| Bulan<br>Month      | Pajak Hiburan<br>Entertainment<br>Tax<br>(Rp.) | Pajak Reklame<br>Advertisement<br>Tax<br>(Rp.) | Pajak Parkir<br>Parking Tax<br>(Rp.) | Jumlah<br>Total<br>(Rp.) |
|---------------------|--|--|--------------------------------------|--------------------------|
| (1)                 | (2)  | (3)  | (4)                                  | (5)                      |
| Januari/January     | 22 086 821 094                                 | 9 876 418 491                                  | 6 505 477 294                        | 38 468 716 879           |
| Februari/February   | 17 148 462 183                                 | 8 456 422 032                                  | 6 806 546 390                        | 32 411 430 605           |
| Maret/March         | 13 324 325 640                                 | 8 216 652 106                                  | 5 738 892 138                        | 27 279 869 884           |
| April/April         | 2 785 233 157                                  | 3 903 320 742                                  | 3 619 536 130                        | 10 308 090 029           |
| Mei/May             | 181 313 132                                    | 13 286 282 640                                 | 2 419 861 578                        | 15 887 457 350           |
| Juni/June           | 101 771 813                                    | 5 843 343 805                                  | 2 190 217 396                        | 8 135 333 014            |
| Juli/July           | 306 148 380                                    | 5 945 756 050                                  | 2 763 382 654                        | 9 015 287 084            |
| Agustus/August      | 453 106 957                                    | 5 888 004 164                                  | 3 416 427 224                        | 9 757 538 345            |
| September/September | 223 387 509                                    | 6 493 626 095                                  | 3 075 641 214                        | 9 792 654 818            |
| Oktober/October     | 153 509 681                                    | 8 651 798 721                                  | 2 689 795 278                        | 11 495 103 680           |
| Nopember/November   | 343 060 067                                    | 9 022 022 147                                  | 3 443 197 402                        | 12 808 279 616           |
| Desember/December   | 1 053 424 453                                  | 9 240 924 686                                  | 3 464 173 701                        | 13 758 522 840           |
| <b>Jumlah/Total</b> | <b>58 160 564 066</b>                          | <b>94 824 571 679</b>                          | <b>46 133 148 399</b>                | <b>199 118 284 144</b>   |

Catatan/Note: -

Sumber/Source: Suku Badan Pajak dan Retribusi Daerah Jakarta Utara dan Kepulauan Seribu/Regional Tax Service of Jakarta Utara and Kepulauan Seribu

**Tabel** 2.4.4  
**Table**

**Rencana dan Realisasi Pajak Menurut Jenis Pajak di Suku  
Badan Pajak dan Retribusi Daerah Kota Administrasi  
Jakarta Utara dan Kabupaten Kepulauan Seribu, 2020**  
*Planning and Realisation of Taxes by Type of Taxes at  
Regional Tax Service of Jakarta Utara and Kepulauan Seribu  
Regency, 2020*

| Jenis Pajak<br>Type of Taxes          | Target<br>Target<br>(Rp.) | Realisasi<br>Realization<br>(Rp.) | Persentase<br>Percentage<br>(%) |
|---------------------------------------|---------------------------|-----------------------------------|---------------------------------|
| (1)                                   | (2)                       | (3)                               | (4)                             |
| 1. Pajak Hotel<br>Hotel Tax           | 66 611 000 000            | 72 815 638 478                    | 109,31%                         |
| 2. Pajak Restoran<br>Restaurant Tax   | 290 785 000 000           | 307 722 293 744                   | 105,82%                         |
| 3. Pajak Hiburan<br>Entertainment Tax | 58 020 000 000            | 58 160 564 066                    | 100,24%                         |
| 4. Pajak Reklame<br>Advertisement Tax | 105 472 000 000           | 94 824 571 679                    | 89,90%                          |
| 5. Pajak Perparkiran<br>Parking Tax   | 43 967 000 000            | 46 133 148 399                    | 104,93%                         |
| <b>Jumlah/Total</b>                   | <b>564 855 000 000</b>    | <b>579 656 216 366</b>            | <b>102,62%</b>                  |

Catatan/Note: -

Sumber/Source: Suku Badan Pajak dan Retribusi Daerah Jakarta Utara dan Kepulauan Seribu/Regional Tax Service of Jakarta Utara and Kepulauan Seribu

v



**Tabel**  
**Table 2.4.5****Rekapitulasi Penjualan Karcis Perparkiran Menurut Bulan, 2019-2020**  
**Selling Recapitulation of Parking Tickets by Month, 2019-2020**

Lembar/Sheet

| <b>Bulan<br/>Month</b>  | <b>Mobil<br/>Car</b> | <b>2019<br/>Motor<br/>Motor-<br/>cycle</b> | <b>Truk<br/>Truck</b> | <b>Mobil<br/>Car</b> | <b>2020<br/>Motor<br/>Motor-<br/>cycle</b> | <b>Truk<br/>Truck</b> |
|-------------------------|----------------------|--|-----------------------|----------------------|--|-----------------------|
| <b>(1)</b>              | <b>(2)</b>           | <b>(3)</b>                                 | <b>(4)</b>            | <b>(5)</b>           | <b>(6)</b>                                 | <b>(7)</b>            |
| Januari                 | 65 431               | 12 548                                     | 11 633                | 140 567              | 41 174                                     | 8 210                 |
| January                 |                      |  |                       |                      |  |                       |
| Februari                | 60 539               | 11 588                                     | 9 014                 | 133 002              | 38 351                                     | 8 188                 |
| February                |                      |  |                       |                      |  |                       |
| Maret                   | 67 526               | 12 187                                     | 10 873                | 103 467              | 33 331                                     | 7 134                 |
| March                   |                      |  |                       |                      |  |                       |
| April                   | 129 007              | 70 536                                     | 10 250                | 27 648               | 12 485                                     | 2 460                 |
| April                   |                      |  |                       |                      |  |                       |
| Mei                     | 104 431              | 73 135                                     | 8 522                 | 15 573               | 10 287                                     | 945                   |
| May                     |                      |  |                       |                      |  |                       |
| Juni                    | 69 270               | 54 848                                     | 3 108                 | 45 575               | 16 962                                     | 4 217                 |
| June                    |                      |  |                       |                      |  |                       |
| Juli                    | 138 290              | 78 776                                     | 7 529                 | 88 441               | 23 908                                     | 6 413                 |
| July                    |                      |  |                       |                      |  |                       |
| Agustus                 | 141 121              | 82 494                                     | 7 435                 | 69 715               | 33 126                                     | 5 848                 |
| August                  |                      |  |                       |                      |  |                       |
| September               | 149 803              | 80 471                                     | 8 509                 | 71 790               | 31 911                                     | 6 550                 |
| September               |                      |  |                       |                      |  |                       |
| Oktober                 | 163 967              | 77 101                                     | 9 427                 | 47 958               | 21 154                                     | 6 229                 |
| October                 |                      |  |                       |                      |  |                       |
| Nopember                | 164 530              | 47 100                                     | 8 744                 | 69 164               | 34 959                                     | 6 677                 |
| November                |                      |  |                       |                      |  |                       |
| Desember                | 147 309              | 40 892                                     | 8 178                 | 68 025               | 42 595                                     | 6 655                 |
| December                |                      |  |                       |                      |  |                       |
| <b>Jumlah<br/>Total</b> | <b>1 401 224</b>     | <b>641 676</b>                             | <b>103 222</b>        | <b>880 925</b>       | <b>340 243</b>                             | <b>69 526</b>         |

Catatan/Note: -

Sumber/ Source : BP Perpustakaan Jakarta Utara/Jakarta Utara Parking Department

**Tabel** 2.4.6  
**Table**

**Hasil Retribusi Perbulan Sudin Kebersihan Jakarta Utara, 2020**  
**Result of Monthly Retribution of Jakarta Utara Cleanliness Service, 2020**

| Bulan<br>Month         | Jenis Retribusi / Type of Retribution (Rp.) |                                 |                            |  | Jumlah<br>Total<br>(Rp.)<br>(6) |
|------------------------|---|---------------------------------|----------------------------|--|---------------------------------|
|                        | Industri<br>Industry                        | Air Kotor<br>Excrement<br>Water | Rumah<br>Sakit<br>Hospital | Izin Usaha<br>Mikro<br>Micro<br>Business |                                 |
| (1)                    | (2)   | (3)                             | (4)                        | (5)                                      | (6)                             |
| Januari<br>January     | 290 739 600                                 | -                               | 24 792 500                 | 19 260 000                               | 344 567 100                     |
| Pebruari<br>February   | 314 752 000                                 | -                               | 36 630 000                 | 19 850 000                               | 373 302 000                     |
| Maret<br>March         | 355 815 600                                 | -                               | 44 255 000                 | 20 160 000                               | 430 625 600                     |
| April<br>April         | 468 868 200                                 | -                               | 35 786 250                 | 21 526 000                               | 535 510 450                     |
| Mei<br>May             | 311 935 000                                 | -                               | 43 337 500                 | 15 376 000                               | 380 728 500                     |
| Juni<br>June           | 393 770 000                                 | -                               | 31 175 000                 | 20 670 000                               | 452 840 000                     |
| Juli<br>July           | 494 320 800                                 | -                               | 24 656 250                 | 18 402 000                               | 545 514 050                     |
| Agustus<br>August      | 334 759 400                                 | -                               | 27 318 750                 | 21 422 000                               | 392 185 150                     |
| September<br>September | 333 168 200                                 | -                               | 40 818 750                 | 18 681 000                               | 401 562 950                     |
| Oktober<br>October     | 337 842 200                                 | -                               | 31 106 250                 | 19 012 000                               | 397 080 450                     |
| November<br>November   | 615 042 720                                 | -                               | 34 687 500                 | 28 288 000                               | 688 723 220                     |
| Desember<br>December   | 731 242 200                                 | -                               | 39 237 500                 | 34 252 000                               | 814 841 700                     |
| <b>Jumlah/Total</b>    | <b>4 982 255 920</b>                        |                                 | <b>413 801 250</b>         | <b>256 899 000</b>                       | <b>5 757 481 170</b>            |

Catatan/Note: -

Sumber/Source: Sudin Lingkungan Hidup Jakarta Utara/Cleanliness Service of Jakarta Utara

**Tabel**  
**Table** 2.4.7**Realisasi Belanja Menurut Unit Kerja di Jakarta Utara, 2020**  
**Realization of Expenditure by Works Unit in Jakarta Utara, 2020**

| <b>Unit Kerja<br/>Works Unit</b>   | <b>Anggaran<br/>Target<br/>(Rp.)<br/>(2)</b> | <b>Realisasi<br/>Realization<br/>(Rp.)<br/>(3)</b> | <b>Persentase<br/>Percentage<br/>(4)</b> |
|--|--|--|--|
| (1)  | (2)  | (3)  | (4)                                      |
| Asisten Perekonomian dan Pembangunan   | -  | -  | -  |
| Asisten Pemerintahan   | -  | -  | -  |
| Asisten Administrasi dan Kesejahteraan<br>Rakyat   | -  | -  | -  |
| Suku Dinas Bina Marga Kota - Jakut   | 28 320 834 423                               | 26 436 909 203                                     | 93,35                                    |
| Suku Dinas Sumber Daya Air Kota Administrasi<br>Jakarta Utara                                | 229 813 978 635                              | 214 598 185 958                                    | 93,38                                    |
| Suku Dinas Cipta Karya, Tata Ruang Dan<br>Pertanahan Kota Administrasi Jakarta Utara         | 903 521 889                                  | 901 176 830  | 99,74                                    |
| Suku Dinas Perumahan Rakyat Dan Kawasan<br>Permukiman Kota - Jakut                           | 10 038 899 877                               | 9 241 557 165                                      | 92,06                                    |
| Suku Dinas Pertamanan Dan Hutan Kota<br>Kota - Jakut   | 80 171 218 268                               | 77 896 656 455                                     | 97,16                                    |
| Suku Dinas Lingkungan Hidup Kota<br>Administrasi Jakarta Utara                               | 174 718 295 976                              | 169 862 658 171                                    | 97,22                                    |
| Suku Dinas Perhubungan Kota Administrasi<br>Jakarta Utara                                    | 22 942 959 432                               | 21 895 126 080                                     | 95,43                                    |
| Suku Dinas Tenaga Kerja, Transmigrasi, Dan<br>Energi Kota - Jakut                            | 3 800 649 456                                | 3 507 178 979                                      | 92,28                                    |
| Suku Dinas Perindustrian, Perdagangan,<br>Koperasi, Usaha Kecil Dan Menengah Kota -<br>Jakut | 7 536 819 345                                | 7 451 463 381                                      | 98,87                                    |
| Suku Dinas Kebudayaan Kota - Jakut   | 1 628 163 367                                | 1 579 192 359                                      | 96,99                                    |
| Suku Dinas Ketahanan Pangan, Kelautan Dan<br>Pertanian Kota Administrasi Jakarta Utara       | 2 072 267 060                                | 2 040 690 516                                      | 98,48                                    |
| Suku Badan Pendapatan Daerah Kota Jakarta<br>Utara Dan Kabupaten                             | 165 170 208                                  | 122 489 160  | 74,16                                    |
| Suku Badan Pengelolaan Keuangan Kota<br>Jakarta Utara Dan Kabupaten                          | 572 444 812                                  | 562 965 509  | 98,34                                    |
| Suku Badan Pengelolaan Aset Daerah Kota<br>- Jakut   | 5 214 006 129                                | 4 753 585 824                                      | 91,17                                    |
| Inspektorat Pembantu Wilayah Kota - Jakut  | 462 725 721                                  | 440 472 680  | 95,19                                    |
| Suku Badan Perencanaan Pembangunan Kota<br>Administrasi Jakarta Utara                        | 1 082 292 325                                | 1 078 394 226                                      | 99,64                                    |
| Suku Badan Kesatuan Bangsa Dan Politik Kota<br>Administrasi Jakarta Utara                    | 1 432 364 066                                | 1 421 194 717                                      | 99,22                                    |
| Suku Badan Kepegawaian Kota Administrasi<br>Jakarta Utara                                    | 59 257 828                                   | 59 161 600   | 99,84                                    |

Bersambung/Continued.....

Lanjutan Tabel/Continued Table 2.4.7

| Jenis Pajak<br>Type of Taxes<br>(1)  | Anggaran<br>Target<br>(Rp.)<br>(2) | Realisasi<br>Realization<br>(Rp.)<br>(3) | Persentase<br>Percentage<br>(%)<br>(4) |
|--|------------------------------------|--|--|
| Satuan Polisi Pamong Praja Kota Administrasi Jakarta Utara                           | 4 763 460 564                      | 4 523 014 212                            | 94,95                                  |
| Suku Dinas Kependudukan Dan Pencatatan Sipil Kota Administrasi Jakarta Utara         | 18 465 673 432                     | 18 209 808 191                           | 98,61                                  |
| Suku Dinas Penanggulangan Kebakaran Dan Penyelamatan Kota Administrasi Jakarta Utara | 27 010 731 950                     | 26 190 536 044                           | 96,96                                  |
| Suku Dinas Komunikasi, Informatika Dan Statistik Kota - Jakut                        | 2 163 217 325                      | 2 113 114 051                            | 97,68                                  |
| Kecamatan Cilincing - Jakut  | 1 487 448 229                      | 1 380 572 355                            | 92,81                                  |
| Kecamatan Kelapa Gading - Jakut  | 1 632 582 139                      | 1 541 222 948                            | 94,40                                  |
| Kecamatan Koja - Jakut   | 1 488 798 519                      | 1 425 674 501                            | 95,76                                  |
| Kecamatan Pademangan - Jakut   | 1 559 350 302                      | 1 524 276 492                            | 97,75                                  |
| Kecamatan Penjaringan - Jakut  | 1 791 057 555                      | 1 712 768 665                            | 95,63                                  |
| Kecamatan Tanjung Priok - Jakut  | 1 654 016 012                      | 1 602 332 542                            | 96,88                                  |
| Kelurahan Ancol - Jakut  | 11 387 242 977                     | 10 611 992 620                           | 93,19                                  |
| Kelurahan Cilincing - Jakut  | 11 824 781 294                     | 11 361 604 161                           | 96,08                                  |
| Kelurahan Kalibaru - Jakut   | 12 479 056 839                     | 11 631 393 228                           | 93,21                                  |
| Kelurahan Kamal Muara - Jakut  | 8 433 758 706                      | 7 975 750 504                            | 94,57                                  |
| Kelurahan Kapuk Muara - Jakut  | 10 859 609 199                     | 10 507 429 162                           | 96,76                                  |
| Kelurahan Kebon Bawang - Jakut   | 14 848 246 895                     | 14 127 106 810                           | 95,14                                  |
| Kelurahan Kelapa Gading Barat - Jakut  | 20 141 105 204                     | 18 752 288 818                           | 93,10                                  |
| Kelurahan Kelapa Gading Timur - Jakut  | 20 983 339 152                     | 20 247 583 685                           | 96,49                                  |
| Kelurahan Koja - Jakut   | 12 190 808 122                     | 11 143 830 003                           | 91,41                                  |
| Kelurahan Lagoa - Jakut  | 15 204 439 751                     | 14 275 370 160                           | 93,89                                  |
| Kelurahan Marunda - Jakut  | 15 590 478 271                     | 14 599 931 517                           | 93,65                                  |
| Kelurahan Pademangan Barat - Jakut   | 16 029 258 648                     | 15 452 581 017                           | 96,40                                  |

Bersambung/Continued.....

Lanjutan Tabel/Continued Table 2.4.7.

| Jenis Pajak<br>Type of Taxes  | Anggaran<br>Target<br>(Rp.)<br>(2) | Realisasi<br>Realization<br>(Rp.)<br>(3) | Persentase<br>Percentage<br>(%)<br>(4) |
|---|------------------------------------|--|--|
| (1)   | (2)                                | (3)                                      | (4)                                    |
| Kelurahan Pademangan Timur - Jakut                                      | 12 714 422 366                     | 12 224 810 575                           | 96,15                                  |
| Kelurahan Papanggo - Jakut  | 13 394 303 254                     | 13 098 653 753                           | 97,79                                  |
| Kelurahan Pegangsaan Dua - Jakut  | 24 982 447 406                     | 23 908 248 255                           | 95,70                                  |
| Kelurahan Pejagalan - Jakut   | 16 526 553 932                     | 16 207 954 254                           | 98,07                                  |
| Kelurahan Penjaringan - Jakut   | 18 119 438 928                     | 17 452 384 322                           | 96,32                                  |
| Kelurahan Pluit - Jakut   | 20 298 985 622                     | 19 607 594 931                           | 96,59                                  |
| Kelurahan Rawa Badak Selatan - Jakut                                    | 9 388 876 733                      | 9 216 143 118                            | 98,16                                  |
| Kelurahan Rawa Badak Utara - Jakut                                      | 12 048 829 132                     | 11 860 567 904                           | 98,44                                  |
| Kelurahan Rorotan - Jakut   | 14 791 480 731                     | 14 046 692 139                           | 94,96                                  |
| Kelurahan Semper Barat - Jakut  | 22 828 710 162                     | 22 016 446 122                           | 96,44                                  |
| Kelurahan Semper Timur - Jakut  | 11 116 097 725                     | 10 408 680 221                           | 93,64                                  |
| Kelurahan Sukapura - Jakut  | 12 805 449 885                     | 12 160 655 178                           | 94,96                                  |
| Kelurahan Sungai Bambu - Jakut  | 11 334 963 768                     | 10 998 060 548                           | 97,03                                  |
| Kelurahan Sunter Agung - Jakut  | 22 850 665 692                     | 21 821 232 174                           | 95,49                                  |
| Kelurahan Sunter Jaya - Jakut   | 20 449 993 392                     | 19 735 100 594                           | 96,50                                  |
| Kelurahan Tanjung Priok - Jakut   | 14 985 855 298                     | 14 003 799 636                           | 93,45                                  |
| Kelurahan Tugu Selatan - Jakut  | 9 511 243 712                      | 9 126 443 860                            | 95,95                                  |
| Kelurahan Tugu Utara - Jakut  | 17 286 027 447                     | 16 729 764 006                           | 96,78                                  |
| Kelurahan Warakas - Jakut   | 12 467 288 064                     | 11 943 549 133                           | 95,80                                  |
| Sudin Pemberdayaan, Perlindungan Anak Dan Pengendalian Penduduk - Jakut | 68 166 673 366                     | 68 100 013 883                           | 99,90                                  |
| Suku Dinas Perpustakaan Dan Kearsipan Kota Administrasi Jakarta Utara   | 4 456 626 407                      | 4 289 299 485                            | 96,25                                  |
| Suku Dinas Kesehatan Kota Administrasi Jakarta Utara                    | 823 763 328                        | 762 519 941                              | 92,57                                  |
| Pusat Kesehatan Masyarakat Kecamatan Penjaringan - Jakut                | 33 357 880 756                     | 31 811 967 570                           | 95,37                                  |
| Pusat Kesehatan Masyarakat Kecamatan Pademangan - Jakut                 | 20 778 652 444                     | 19 511 590 324                           | 93,90                                  |
| Pusat Kesehatan Masyarakat Kecamatan Tanjung Priok - Jakut              | 37 340 545 348                     | 34 309 794 934                           | 91,88                                  |
| Pusat Kesehatan Masyarakat Kecamatan Koja - Jakut                       | 43 960 383 575                     | 40 552 240 348                           | 92,25                                  |
| Pusat Kesehatan Masyarakat Kecamatan Kelapa Gading - Jakut              | 21 573 530 503                     | 19 906 959 016                           | 92,27                                  |
| Pusat Kesehatan Masyarakat Kecamatan Cilincing - Jakut                  | 47 157 149 400                     | 45 716 281 046                           | 96,94                                  |
| Suku Dinas Pemuda Dan Olahraga Kota - Jakut                             | 17 734 175 524                     | 17 227 267 966                           | 97,14                                  |

Bersambung/Continued.....

Lanjutan Tabel/Continued Table 2.4.7.

| Jenis Pajak<br>Type of Taxes                         | Anggaran<br>Target<br>(Rp.) | Realisasi<br>Realization<br>(Rp.) | Persentase<br>Percentage<br>(%) |
|--|-----------------------------|-----------------------------------|---------------------------------|
| (1)  | (2)                         | (3)                               | (4)                             |
| Suku Dinas Pendidikan Wilayah 1 Kota -<br>Jakarta    | 48 192 782 800              | 40 196 959 615                    | 83,41                           |
| Suku Dinas Pendidikan Wilayah 2 Kota -<br>Jakarta    | 71 093 587 750              | 48 595 104 385                    | 68,35                           |
| Suku Dinas Sosial Kota Administrasi Jakarta<br>Utara | 6 785 265 025               | 6 734 002 068                     | 99,24                           |
| <b>Jumlah/Total</b>                                  | <b>1 522 246 979 377</b>    | <b>1 429 040 021 803</b>          | <b>93,88</b>                    |

Catatan/Note: -

Sumber/ Source : Suku Badan Perencanaan Pembangunan Jakarta Utara/ *Development Planning Agency of Jakarta Utara Municipality*



## PENDUDUK DAN KETENAGAKERJAAN POPULATION AND EMPLOYMENT

Berdasarkan hasil Sensus Penduduk 2020  
Penduduk Kota Jakarta Utara, terdiri dari :



**PENDUDUK PEREMPUAN**  
901.306 JIWA



**PENDUDUK LAKI-LAKI**  
877.675 JIWA

### PENDUDUK PEREMPUAN WNA, 2020

▼ Pada tahun 2020 Penduduk WNA perempuan yang berdomisili di Kota Jakarta Utara sebanyak 447 Jiwa

### PENDUDUK LAKI-LAKI WNA, 2020

▼ Pada tahun 2020 Penduduk WNA laki-laki yang berdomisili di Kota Jakarta Utara sebanyak 541 Jiwa



Sedangkan menurut kelompok umur, penduduk Kota Jakarta Utara di dominasi oleh umur :



30-34 TAHUN : 156 230 JIWA

35-39 TAHUN : 152 671 JIWA

25-29 TAHUN : 148 587 JIWA





**PENJELASAN TEKNIS**

**TECHNICAL NOTES**

1. Sumber utama data kependudukan adalah Sensus Penduduk yang dilaksanakan setiap sepuluh tahun sekali, Indonesia telah melaksanakan enam kali Sensus Penduduk sejak merdeka yaitu tahun 1961 1971 1980 1990 2000 dan 2012 pada bulan Mei yang lalu,

Di dalam sensus penduduk pencacahan dilakukan terhadap seluruh penduduk yang berdomisili di wilayah teritorial Indonesia termasuk warga negara asing kecuali anggota Korps Diplomatik negara sahabat beserta keluarganya,

Metode pengumpulan data dalam sensus dilakukan dengan wawancara antara petugas sensus dengan responden, Konsep penduduk yang dipakai dalam sensus penduduk adalah konsep usual residence yaitu konsep dimana penduduk biasa bertempat tinggal, Bagi penduduk yang bertempat tinggal tetap dicacah di mana mereka biasa tinggal sedangkan untuk penduduk yang tidak bertempat tinggal tetap dicacah di tempat di mana mereka ditemukan petugas sensus biasanya pada malam bertepatan dengan 'Hari Sensus', Penduduk yang tidak bertempat tinggal tetap meliputi tuna wisma

1. The main source of demographic data is Population Census which is conducted every ten years, Population Census has been conducted six times since Indonesia's independence: 1961 1971 1980 1990 2000 and 2012 (on May),

*In the population census enumeration conducted on the entire population residing in the territory of Indonesia including foreign citizens except the members of the Diplomatic Corps of partner countries and their families,*

*Methods of data collection in a census carried out by an interview between the census enumerator with the respondent, Method used in the enumeration the population census uses the concept of "usual residence" which is the concept where the population usually residing, For residents of the fixed residing enumerated based on where they used to live while for the population not fixed residing enumerated at the place where they are usually found on the night of the 'Census Day', Including the population who do not reside permanently are homeless Indonesian-flagged ship crews residents boat/floating house the*

awak kapal berbendera Indonesia penghuni perahu/rumah apung masyarakat terpencil/ terasing dan pengungsi, Bagi mereka yang mempunyai tempat tinggal tetap tetapi sedang bertugas ke luar wilayah lebih dari enam bulan tidak dicacah di tempat tinggalnya, Sebaliknya seseorang atau keluarga menempati suatu bangunan belum mencapai enam bulan tetapi bermaksud menetap disana dicacah di tempat tersebut, Semua tabel kependudukan (Tabel 3,1,4-3,1,9) merujuk pada pertengahan tahun yang bersangkutan,

*remote/ isolated and refugees, For those who have fixed residence but was on duty outside the territory of more than six months not enumerated at his residence, Conversely a person or family has not occupying in a building (reach six months) but intend to settle there enumerated at the venue, All tables of population (Tables 3,1,2-3,1,7) refer to the middle of the year,*

2. Penduduk Indonesia adalah semua orang yang berdomisili di wilayah teritorial Republik Indonesia termasuk warga negara asing kecuali anggota Korps Diplomatik negara sahabat beserta keluarganya,
3. Rata-rata Pertumbuhan Penduduk adalah angka yang menunjukkan tingkat pertambahan penduduk per tahun dalam jangka waktu tertentu,
4. Kepadatan Penduduk adalah banyaknya penduduk per km persegi,
5. Rasio Jenis Kelamin adalah Perbandingan antara banyaknya penduduk laki-laki dengan banyaknya penduduk perempuan pada suatu daerah dan waktu

2. *The Indonesian population is all persons domiciled in the territory of the Republic of Indonesia,*
3. *Average Population Growth is a number that indicates the level of population growth per annum in the period of time,*
4. *Population density is the number of population per square km,*
5. *Sex Ratio is the ratio between the number of male population with the number of female population in a specific area and time usually expressed by the number of males for 100 females,*

- tertentu, Biasanya dinyatakan dengan banyaknya penduduk laki-laki untuk 100 penduduk perempuan,
6. Rumah Tangga adalah seseorang atau sekelompok orang yang biasanya tinggal bersama dalam suatu bangunan serta pengelolaan makan dari satu dapur, Satu rumah tangga dapat terdiri dari hanya satu anggota rumah tangga, Yang dimaksud makan dari satu dapur adalah jika pengurusan kebutuhan sehari-harinya dikelola bersama-sama menjadi satu,
  7. Anggota Rumah Tangga adalah semua orang yang biasanya bertempat tinggal di suatu rumah tangga baik yang berada di rumah pada waktu pencacahan maupun yang sementara tidak ada,
  8. Rata-rata Anggota Rumah Tangga adalah angka yang menunjukkan rata-rata jumlah anggota rumah tangga per rumah tangga,
  9. Sumber utama data ketenagakerjaan adalah Survei Angkatan Kerja Nasional (Sakernas), Survei ini khusus dirancang untuk mengumpulkan informasi/data ketenagakerjaan, Pada beberapa survei sebelumnya pengumpulan data ketenagakerjaan dipadukan dalam kegiatan lainnya seperti Survei Sosial Ekonomi Nasional (Susenans) Sensus Penduduk (SP) dan Survei Penduduk
6. *Household is a person or group of people who usually live together in a building or a house that the management of eating from the same kitchen, A household may consist of only one household member, What is meant by the management of eating from one kitchen is if controlling of daily needs administered together into one,*
  7. *Household members are all people who usually reside in a household whether they're at home at the time of the enumeration or while being not at home,*
  8. *Average Household Member is a number that indicates the average number of household members per household,*
  9. *The main sources of employment data is the National Labor Force Survey (Sakernas), The survey was specifically designed to collect information/data on manpower, In some previous surveys collection of employment data is integrated in other activities such as the National Social Economic Survey (SUSENAS) Census of Population (SP) and the Inter-Census Population Survey (SUPAS), The first Sakernas was held*

Antar Sensus (SUPAS), Sakernas pertama kali diselenggarakan pada tahun 1976 kemudian dilanjutkan pada tahun 1977 dan 1978, Pada tahun 1986-1993 Sakernas diselenggarakan secara triwulanan di seluruh provinsi di Indonesia, Sejak tahun 1994 - 2002 Sakernas dilaksanakan secara tahunan yaitu setiap bulan Agustus, Pada tahun 2003-2006 di samping Sakernas tahunan dilakukan pula Sakernas Triwulanan, Sakernas Triwulanan ini dimaksudkan untuk memantau indikator ketenagakerjaan secara dini di Indonesia yang mengacu pada KILM (the Key Indicators of the Labour Market) yang direkomendasikan oleh ILO (the International Labour Organization), Sejak tahun 2007 Sakernas dilaksanakan pengumpulan datanya secara semesteran pada bulan Februari (semester I) dan Agustus (semester II), Sejak Sakernas 2002 konsep status pekerjaan dan pengangguran mengalami perluasan dan penyempurnaan, Status pekerjaan yang pada Sakernas 2000 hanya 5 kategori mulai tahun 2002 ditambahkan kategori baru yaitu: pekerja bebas di pertanian dan pekerja bebas di non pertanian, Selain itu dalam rangka menyesuaikan dengan konsep ILO konsep pengangguran terbuka diperluas

*in 1976 and then resumed in 1977 and 1978, In 1986-1993 Sakernas held on a quarterly basis in all provinces in Indonesia, Since 1994 - 2002 Sakernas carried out annually i.e, every August, In the years 2003-2006 in addition to the annual Sakernas also conducted Sakernas Quarterly, Sakernas Quarterly is intended to monitor early indicators of manpower in Indonesia which refers to the KILM (the Key Indicators of the Labor Market) recommended by the ILO (the International Labor Organization), Since 2007 Sakernas implemented a semi-annual data collection in February (first semester) and August (second semester),*

*Since 2002 Sakernas the concept of employment status and unemployment was revised, The employment status previously covered only 5 categories but since 2002 two new categories of casual employee both in agriculture and non agriculture sectors have been added, To adapt the ILO concept the concept of open unemployment was also extended, Open unemployment now covers population who were*

yaitu di samping mencakup penduduk yang aktif mencari pekerjaan mencakup pula kelompok penduduk yang sedang mempersiapkan usaha/pekerjaan baru dan kelompok penduduk yang tidak mencari pekerjaan karena merasa tidak mungkin mendapatkan pekerjaan serta kelompok penduduk yang tidak aktif mencari pekerjaan dengan alasan sudah mempunyai pekerjaan tetapi belum mulai bekerja, Hasil Sakernas semester I (Februari 2011) disajikan hanya sampai tingkat provinsi (jumlah sampel 69,824 rumah tangga), Selanjutnya pada Sakernas semester II (Agustus 2011) disajikan sampai tingkat kabupaten/kota karena jumlah sampel yang besar (293,088 rumah tangga), Inflation factor yang digunakan dalam penghitungan angka hasil sakernas didasarkan pada total penduduk Indonesia dirinci menurut kelompok umur provinsi dan daerah perkotaan dan pedesaan hasil proyeksi penduduk,

10. Penduduk Usia Kerja adalah Penduduk yang berumur 15 tahun ke atas,
11. Angkatan Kerja adalah penduduk usia kerja (15 tahun dan lebih) yang bekerja atau punya pekerjaan namun sementara tidak bekerja dan pengangguran,
12. Bekerja adalah melakukan

*looking for work population who were establishing a new business/firm/establishment discouraged job seekers and those who were not actively looking for work with the reason of already having job but not starting to work,*

*The results of Sakernas first semester (February 2012) was presented only up to the provincial level, Furthermore in the second semester of Sakernas (August 2012) was presented up to the regency/municipality level because a large number of samples, Inflation factor used in calculating the figures of Sakernas results was based on the total population of Indonesia broken down by age group province and urban and rural areas from population projections results,*

10. *Working Age Population is the population aged 15 and over,*
11. *Labor Force is the working age population (15 years and older) who work or had a job but temporarily unable to work and unemployment,*
12. *Working is to do a job with the*

pekerjaan dengan maksud memperoleh atau membantu memperoleh pendapatan atau keuntungan dan lamanya bekerja paling sedikit 1 jam secara terus menerus dalam seminggu yang lalu (termasuk pekerja keluarga tanpa upah yang membantu dalam suatu usaha/kegiatan ekonomi),

13. Jumlah jam kerja seluruhnya adalah jumlah jam kerja yang digunakan untuk bekerja (tidak termasuk jam kerja istirahat resmi dan jam kerja yang digunakan untuk hal-hal di luar pekerjaan),
14. Lapangan Usaha adalah bidang kegiatan dari pekerjaan/tempat bekerja dimana seseorang bekerja, Klasifikasi lapangan usaha mengikuti Klasifikasi Baku Lapangan Usaha Indonesia (KBLI) dalam 1 digit,
15. Status Pekerjaan adalah kedudukan seseorang dalam unit usaha/kegiatan dalam melakukan pekerjaan,
16. Pekerja Tak Dibayar adalah seseorang yang bekerja membantu usaha untuk memperoleh penghasilan/keuntungan yang dilakukan oleh salah seorang anggota rumah tangga atau bukan anggota rumah tangga tanpa mendapat upah/gaji,

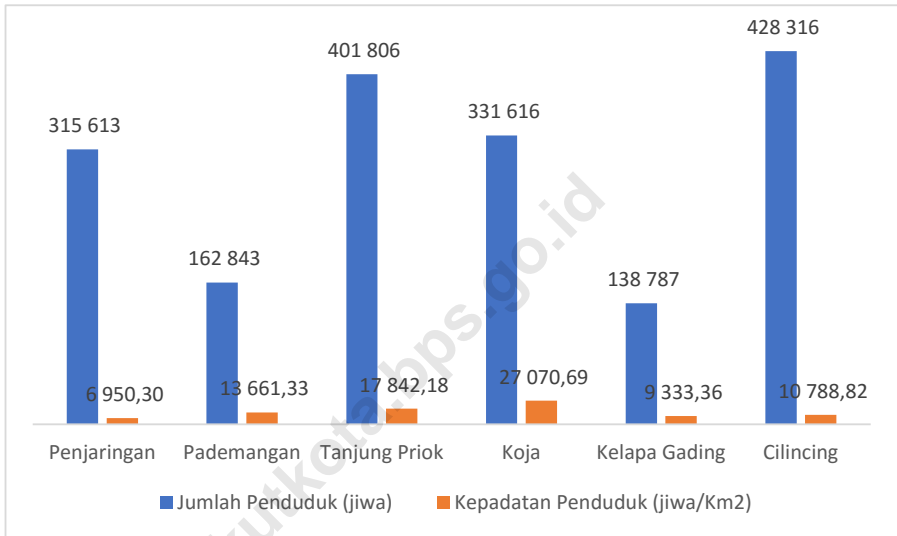
*intention of obtaining or aiding to obtain revenue or profit and duration of working at least one hour continuously in the past week (including unpaid family workers who assist in a business/ economic activity),*

13. *The total number of working hours is the number of working hours used for working (not including the official break and hours used for matters outside of work),*
14. *Industry is field of a person's activity or establishment, The classification of industries follows the Indonesia Standard Industrial Classification (KBLI) in one digit,*
15. *Employment Status is the status of a person at his place of work or establishment where he was employed,*
16. *Unpaid Worker is a person who intended to work without pay in an establishment run by other members of the family relative or neighbour,*





**Gambar 3.1. Jumlah Penduduk dan Kepadatan Penduduk Menurut Kecamatan, 2020**  
**Figure 3.1. Number of Population and Density by District, 2020**



Sumber/Source : Sensus Penduduk 2020 Kota Jakarta Utara/Populations Census 2020 of Jakarta Utara Municipality

### 3.1 PENDUDUK POPULATION

**Tabel 3.1.1** Penduduk, Laju Pertumbuhan Penduduk, Distribusi Persentase Penduduk Kepadatan Penduduk, Rasio Jenis Kelamin Penduduk Menurut Kelurahan dan Kecamatan di Kota Jakarta Utara, 2020SP dan 2020  
*Population, Population Growth Rate, Percentage Distribution of Population, Population Density, and Population Sex Ratio by Subdistrict in Jakarta Utara Municipality 2020SP dan 2020*

| Kelurahan dan Kecamatan<br>Subdistrict | Penduduk (ribu)<br>Population (thousand) | Laju Pertumbuhan Penduduk<br>per Tahun 2019–2020<br>Annual Population Growth Rate<br>(%) 2019–2020 |
|--|--|--|
| (1)                                    | (2)                                      | (3)  |
| Kamal Muara                            | 21 069                                   | 0,032  |
| Kapuk Muara                            | 72 189                                   | 0,033  |
| Pejagalan                              | 77 356                                   | 0,000  |
| Penjaringan                            | 129 890                                  | 0,010  |
| Pluit                                  | 54 898                                   | 0,000  |
| Penjaringan                            | 355 402                                  | 0,012  |
| Pademangan Barat                       | 84 421                                   | 0,006  |
| Pademangan Timur                       | 45 820                                   | 0,009  |
| Ancol                                  | 38 024                                   | 0,015  |
| Pademangan                             | 168 265                                  | 0,009  |
| Sunter Agung                           | 90 974                                   | 0,006  |
| Sunter Jaya                            | 78 010                                   | 0,001  |
| Papango                                | 50 512                                   | 0,004  |
| Warakas                                | 51 007                                   | 0,003  |
| Sungai Bambu                           | 31 276                                   | 0,001  |
| Kebon Bawang                           | 52 146                                   | 0,001  |
| Tanjung Priuk                          | 41 115                                   | 0,000  |
| Tanjung Priuk                          | 395 040                                  | 0,003  |
| Rawa Badak Selatan                     | 49 972                                   | 0,001  |
| Tugu Selatan                           | 62 580                                   | 0,026  |
| Tugu Utara                             | 75 665                                   | 0,004  |
| Lagoa                                  | 66 707                                   | 0,004  |
| Rawa Badak Utara                       | 36 904                                   | 0,003  |

Lanjutan Tabel/Continued Table 3.1.1

| Kelurahan dan Kecamatan<br>Subdistrict                      | Penduduk (ribu)<br>Population (thousand) | Laju Pertumbuhan Penduduk<br>per Tahun 2019–2020<br>Annual Population Growth Rate<br>(%) 2019–2020 |
|---|--|--|
| (1)   | (2)                                      | (3)  |
| Koja  | 27 287                                   | 0,003  |
| Koja  | 319 115                                  | 0,008  |
| Kelapa Gading Barat   | 57 736                                   | 0,005  |
| Kelapa Gading Timur   | 41 590                                   | 0,001  |
| Pegangsaan Dua  | 60 047                                   | 0,001  |
| Kelapa Gading   | 159 373                                  | 0,003  |
| Sukapura  | 83 511                                   | 0,004  |
| Rorotan   | 68 555                                   | 0,040  |
| Marunda   | 33 986                                   | 0,036  |
| Cilincing   | 46 306                                   | 0,003  |
| Semper Timur  | 47 247                                   | 0,013  |
| Semper Barat  | 78 854                                   | 0,002  |
| Kalibaru  | 72 077                                   | 0,001  |
| Cilincing   | 430 536                                  | 0,012  |
| <b>Jakarta Utara</b>  | <b>1 827 731</b>                         | <b>0,008</b>   |
| Hasil Registrasi/Registration Result                        |  |  |
| Hasil Proyeksi <sup>1</sup> /Projection Result <sup>1</sup> |  |  |

Lanjutan Tabel/Continued Table 3.1.1

| Kelurahan dan Kecamatan<br>Subdistrict | Persentase Penduduk<br>Percentage of Total<br>Population | Kepadatan Penduduk per km <sup>2</sup><br>Population Density per sq.km |
|--|--|--|
| (1)                                    | (4)  | (5)  |
| Kamal Muara                            | 1,15   | 2 000,09   |
| Kapuk Muara                            | 3,95   | 7 179,41   |
| Pejagalan                              | 4,23   | 23 935,89  |
| Penjaringan                            | 7,11   | 32 847,79  |
| Pluit                                  | 3,00   | 7 118,61   |
| Penjaringan                            | 19,44  | 10 014,99  |
| Pademangan Barat                       | 4,62   | 23 891,61  |
| Pademangan Timur                       | 2,51   | 17 539,43  |
| Ancol                                  | 2,08   | 10 078,46  |
| Pademangan                             | 9,21   | 16 964,42  |
| Sunter Agung                           | 4,98   | 12 954,46  |
| Sunter Jaya                            | 4,27   | 17 026,43  |
| Papango                                | 2,76   | 18 028,73  |
| Warakas                                | 2,79   | 46 864,20  |
| Sungai Bambu                           | 1,71   | 13 230,12  |
| Kebon Bawang                           | 2,85   | 30 194,56  |
| Tanjung Priuk                          | 2,25   | 7 421,48   |
| Tanjung Priuk                          | 21,61  | 15 722,70  |
| Rawa Badak Selatan                     | 2,73   | 49 175,36  |
| Tugu Selatan                           | 3,42   | 23 350,75  |
| Tugu Utara                             | 4,14   | 22 790,66  |
| Lagoa                                  | 3,65   | 42 345,58  |
| Rawa Badak Utara                       | 2,02   | 27 668,32  |
| Koja                                   | 1,49   | 8 324,28   |
| Koja                                   | 17,46  | 24 169,34  |
| Kelapa Gading Barat                    | 3,16   | 12 741,88  |
| Kelapa Gading Timur                    | 2,28   | 7 838,59   |
| Pegangsaan Dua                         | 3,29   | 9 555,23   |
| Kelapa Gading                          | 8,72   | 9 885,93   |

Lanjutan Tabel/Continued Table 3.1.1

| <b>Kelurahan dan Kecamatan<br/>Subdistrict</b>              | <b>Persentase Penduduk<br/>Percentage of Total<br/>Population</b> | <b>Kepadatan Penduduk per km<sup>2</sup><br/>Population Density per sq.km</b> |
|---|---|---|
| <b>(1)</b>  | <b>(4)</b>  | <b>(5)</b>  |
| Sukapura  | 4,57  | 14 875,49   |
| Rorotan   | 3,75  | 6 444,96  |
| Marunda   | 1,86  | 4 292,84  |
| Cilincing   | 2,53  | 7 335,60  |
| Semper Timur  | 2,59  | 14 944,49   |
| Semper Barat  | 4,31  | 49 571,89   |
| Kalibaru  | 3,94  | 29 216,46   |
| Cilincing   | 23,56   | 11 420,17   |
| <b>Jakarta Utara</b>  | <b>100,00</b>   | <b>13 287,25</b>  |
| Hasil Registrasi/Registration Result                        |   |   |
| Hasil Proyeksi <sup>1</sup> /Projection Result <sup>1</sup> |   |   |

Lanjutan Tabel/*Continued Table 3.1.1*

| <b>Kecamatan<br/>Subdistrict</b> | <b>Rasio Jenis Kelamin<br/>Population Sex Ratio</b> |
|----------------------------------|---|
| <b>(1)</b>                       | <b>(6)</b>  |
| Kamal Muara                      | 88,72   |
| Kapuk Muara                      | 86,09   |
| Pejagalan                        | 100,84  |
| Penjaringan                      | 106,66  |
| Pluit                            | 87,37   |
| Penjaringan                      | 96,76   |
| Pademangan Barat                 | 105,20  |
| Pademangan Timur                 | 98,51   |
| Ancol                            | 102,49  |
| Pademangan                       | 102,73  |
| Sunter Agung                     | 95,62   |
| Sunter Jaya                      | 101,27  |
| Papango                          | 99,40   |
| Warakas                          | 100,15  |
| Sungai Bambu                     | 104,85  |
| Kebon Bawang                     | 105,67  |
| Tanjung Priuk                    | 90,42   |
| Tanjung Priuk                    | 99,22   |
| Rawa Badak Selatan               | 99,41   |
| Tugu Selatan                     | 100,37  |
| Tugu Utara                       | 100,78  |
| Lagoa                            | 100,60  |
| Rawa Badak Utara                 | 98,73   |
| Koja                             | 105,01  |
| Koja                             | 100,56  |
| Kelapa Gading Barat              | 88,04   |
| Kelapa Gading Timur              | 85,46   |
| Pegangsaan Dua                   | 93,34   |
| Kelapa Gading                    | 89,31   |

Lanjutan Tabel/Continued Table 3.1.1

| Kecamatan<br>Subdistrict                                    | Rasio Jenis Kelamin<br>Population Sex Ratio |
|---|---|
| (1)   | (6)   |
| Sukapura  | 83,74                                       |
| Rorotan   | 100,31                                      |
| Marunda   | 106,83                                      |
| Cilincing   | 99,61                                       |
| Semper Timur  | 100,13                                      |
| Semper Barat  | 96,90                                       |
| Kalibaru  | 98,28                                       |
| Cilincing   | 96,31                                       |
| <b>Jakarta Utara</b>  | <b>97,69</b>                                |
| Hasil Registrasi/Registration Result                        |   |
| Hasil Proyeksi <sup>1</sup> /Projection Result <sup>1</sup> |   |

Catatan/Note: <sup>1</sup> Hasil SP2011 (Mei)/The result of the 2011 Population Census (May)

<sup>2</sup> Hasil Proyeksi Penduduk Indonesia 2016–2045 (Pertengahan tahun/Juni)/The result of Indonesia Population Projection 2011–2035 (mid year/June)

<sup>3</sup> Rata-rata Laju Pertumbuhan Penduduk per tahun 2000–2011 untuk Aceh dihitung dengan menggunakan data Sensus Penduduk Aceh Nias (SPAN) 2006 dan SP2011/Annual growth rate of population 2000–2011 to Aceh was calculated using data Aceh Nias Population Census (SPAN) 2006 and 2011 Population Census

Sumber/Source: BPS, Sensus Penduduk (SP) 2011 dan Proyeksi Penduduk Indonesia 2016–2045/BPS-Statistics Indonesia, 2011 Population Census and Indonesia Population Projection 2016–2045

**Tabel**  
**Table**

**3.1.2.**

**Luas Wilayah Penduduk Kepadatan Penduduk dan Rasio Jenis Kelamin, 2020**  
**Area Population Population Density and Sex Ratio, 2020**

(diolah dari Registrasi Penduduk Akhir Tahun 2020/ Based on The End of 2019 Registration Population)

| No. | Kelurahan          | Luas Area          | Penduduk/Population |           |         | Kepadatan Penduduk | Rasio Jenis Kelamin |
|-----|--------------------|--------------------|---------------------|-----------|---------|--------------------|---------------------|
|     | Sub District       |                    | Laki-laki           | Perempuan | Jumlah  |                    |                     |
| (1) | Kecamatan/District | (Km <sup>2</sup> ) | Male                | Female    | Total   | (7)                | (8)                 |
| 1   | Kamal Muara        | 10,53              | 8 058               | 7 785     | 15 843  | 1 503,99           | 103,51              |
| 2   | Kapuk Muara        | 10,06              | 22 172              | 21 667    | 43 839  | 4 359,92           | 102,33              |
| 3   | Pejagalan          | 3,23               | 45 593              | 45 146    | 90 739  | 28 076,92          | 100,99              |
| 4   | Penjaringan        | 3,95               | 56 885              | 53 089    | 109 974 | 27 811,24          | 107,15              |
| 5   | Pluit              | 7,71               | 28 124              | 29 065    | 57 189  | 7 415,68           | 96,76               |
|     | Penjaringan        | 35,49              | 160 832             | 156 752   | 317 584 | 8 949,31           | 102,15              |
| 6   | Pademangan Barat   | 3,53               | 47 863              | 45 477    | 93 340  | 26 415,74          | 105,25              |
| 7   | Pademangan Timur   | 2,61               | 22 742              | 22 957    | 45 699  | 17 493,11          | 99,06               |
| 8   | Ancol              | 3,77               | 15 436              | 14 433    | 29 869  | 7 916,93           | 106,95              |
|     | Pademangan         | 9,92               | 86 041              | 82 867    | 168 908 | 17 029,25          | 103,75              |
| 9   | Sunter Agung       | 7,02               | 43 472              | 44 188    | 87 660  | 12 482,56          | 98,38               |
| 10  | Sunter Jaya        | 4,58               | 39 582              | 38 784    | 78 366  | 17 104,13          | 102,06              |
| 11  | Papanggo           | 2,80               | 24 886              | 24 382    | 49 268  | 17 584,72          | 102,07              |
| 12  | Warakas            | 1,09               | 28 623              | 27 924    | 56 547  | 51 954,24          | 102,50              |
| 13  | Sungai Bambu       | 2,36               | 19 230              | 18 573    | 37 803  | 15 991,12          | 103,54              |
| 14  | Kebon Bawang       | 1,73               | 32 791              | 31 631    | 64 422  | 37 302,84          | 103,67              |
| 15  | Tanjung Priok      | 5,54               | 22 097              | 21 637    | 43 734  | 7 894,22           | 102,13              |
|     | Tanjung Priok      | 25,13              | 210 681             | 207 119   | 417 800 | 16 628,56          | 102,05              |
| 16  | Rawabadak Selatan  | 1,02               | 27 423              | 26 645    | 54 068  | 53 206,06          | 102,92              |
| 17  | Tugu Selatan       | 2,68               | 25 414              | 24 545    | 49 959  | 18 641,42          | 103,54              |
| 18  | Tugu Utara         | 3,32               | 43 506              | 42 853    | 86 359  | 26 011,75          | 101,52              |
| 19  | Lagoa              | 1,58               | 37 877              | 37 377    | 75 254  | 47 771,22          | 101,34              |
| 20  | Rawabadak Utara    | 1,33               | 22 244              | 21 445    | 43 689  | 32 755,29          | 103,73              |
| 21  | Koja               | 3,28               | 18 581              | 17 178    | 35 759  | 10 908,79          | 108,17              |
|     | Koja               | 13,20              | 175 045             | 170 043   | 345 088 | 26 136,50          | 103,54              |

Bersambung/Continued.....



POPULATION AND EMPLOYMENT

Lanjutan Tabel/Continued Table 3.1.2.

| No,                  | Kelurahan<br>Sub District<br>Kecamatan/District | Luas<br>Area<br>(Km <sup>2</sup> ) | Penduduk/Population |                     |                  | Kepadatan<br>Penduduk<br>Density | Rasio Jenis<br>Kelamin<br>Sex Ratio |
|----------------------|---|------------------------------------|---------------------|---------------------|------------------|----------------------------------|-------------------------------------|
|                      |   |                                    | Laki-laki<br>Male   | Perempuan<br>Female | Jumlah<br>Total  |                                  |                                     |
| (1)                  | (2)   | (3)                                | (4)                 | (5)                 | (6)              | (7)                              | (8)                                 |
| 22                   | Kelapa Gading Barat                             | 4,53                               | 21 099              | 21 750              | 42 849           | 9 456,44                         | 97,01                               |
| 23                   | Kelapa Gading Timur                             | 5,31                               | 19 456              | 20 818              | 40 274           | 7 590,56                         | 93,46                               |
| 24                   | Pegangsaan Dua                                  | 6,28                               | 29 814              | 30 582              | 60 396           | 9 610,77                         | 97,49                               |
|                      | Kelapa Gading                                   | 16,12                              | 286 239             | 281 816             | 568 055          | 35 236,52                        | 100,56                              |
| 25                   | Sukapura  | 5,61                               | 34 803              | 34 696              | 69 499           | 12 379,59                        | 100,31                              |
| 26                   | Rorotan   | 10,64                              | 26 435              | 25 947              | 52 382           | 4 924,51                         | 101,88                              |
| 27                   | Marunda   | 7,92                               | 18 457              | 17 885              | 36 342           | 4 590,43                         | 103,20                              |
| 28                   | Cilincing                                       | 6,31                               | 28 057              | 27 191              | 55 248           | 8 752,16                         | 103,18                              |
| 29                   | Semper Timur                                    | 3,16                               | 22 959              | 22 615              | 45 574           | 14 415,31                        | 101,52                              |
| 30                   | Semper Barat                                    | 1,59                               | 43 862              | 43 085              | 86 947           | 54 659,58                        | 101,80                              |
| 31                   | Kalibaru  | 2,47                               | 44 462              | 42 698              | 87 160           | 35 330,36                        | 104,13                              |
|                      | Cilincing                                       | 37,70                              | 219 035             | 214 117             | 433 152          | 11 489,56                        | 102,29                              |
| <b>Jakarta Utara</b> |   | <b>137,56</b>                      | <b>1 137 873</b>    | <b>1 112 714</b>    | <b>2 250 587</b> | <b>16 361,33</b>                 | <b>102,39</b>                       |
| <b>2019</b>          |   | <b>137,52</b>                      | <b>919 666</b>      | <b>900 292</b>      | <b>1 819 958</b> | <b>13 234</b>                    | <b>102,15</b>                       |
| <b>2018</b>          |   | <b>137,52</b>                      | <b>901 012</b>      | <b>880 970</b>      | <b>1 781 882</b> | <b>12 957</b>                    | <b>102,27</b>                       |

Sumber/Source : Sulin Kependudukan dan Catatan Sipil Jakarta Utara/Population and Civil Registration Service of Jakarta Utara

**Tabel** 3.1.3. **Penduduk Menurut Kelurahan Kecamatan dan Kewarganegaraan, 2020**  
**Table** 3.1.3. **Population by Sub District District and Citizenship, 2020**

(diolah dari Registrasi Penduduk Akhir Tahun 2020/ Based on The End of 2019 Registration Population)

| No  | Kelurahan/Sub District | WNI Indonesia Citizens | WNA/ Foreign Citizens |                  | Jumlah Total | Jumlah Total |
|-----|------------------------|------------------------|-----------------------|------------------|--------------|--------------|
|     |                        |                        | Laki-laki Male        | Perempuan Female |              |              |
| (1) | (2)                    | (3)                    | (4)                   | (5)              | (6)          | (7)          |
| 1   | Kamal Muara            | 15 843                 | 25                    | 26               | 51           | 15 894       |
| 2   | Kapuk Muara            | 43 839                 | 32                    | 34               | 66           | 43 905       |
| 3   | Pejagalan              | 90 739                 | 15                    | 8                | 23           | 90 762       |
| 4   | Penjaringan            | 109 974                | 14                    | 15               | 29           | 110 003      |
| 5   | Pluit                  | 57 189                 | 42                    | 46               | 88           | 57 277       |
|     | Penjaringan            | 317 584                | 128                   | 129              | 257          | 317 841      |
| 6   | Pademangan Barat       | 93 340                 | 35                    | 24               | 59           | 93 399       |
| 7   | Pademangan Timur       | 45 699                 | 21                    | 13               | 34           | 45 733       |
| 8   | Ancol                  | 29 869                 | 34                    | 28               | 62           | 29 931       |
|     | Pademangan             | 168 908                | 218                   | 194              | 412          | 486 904      |
| 9   | Sunter Agung           | 87 660                 | 48                    | 71               | 119          | 87 779       |
| 10  | Sunter Jaya            | 78 366                 | 32                    | 23               | 55           | 78 421       |
| 11  | Papanggo               | 49 268                 | 26                    | 26               | 52           | 49 320       |
| 12  | Warakas                | 56 547                 | 2                     | 0                | 2            | 56 549       |
| 13  | Sungai Bambu           | 37 803                 | 1                     | 0                | 1            | 37 804       |
| 14  | Kebon Bawang           | 64 422                 | 2                     | 2                | 4            | 64 426       |
| 15  | Tanjung Priok          | 43 734                 | 0                     | 0                | 0            | 43 734       |
|     | Tanjung Priok          | 417 800                | 31                    | 28               | 59           | 251 833      |
| 16  | Rawabadak Selatan      | 54 068                 | 4                     | 0                | 4            | 54 072       |
| 17  | Tugu Selatan           | 49 959                 | 2                     | 1                | 3            | 49 962       |
| 18  | Tugu Utara             | 86 359                 | 2                     | 0                | 2            | 86 361       |
| 19  | Lagoa                  | 75 254                 | 1                     | 0                | 1            | 75 255       |
| 20  | Rawabadak Utara        | 43 689                 | 2                     | 2                | 4            | 43 693       |
| 21  | Koja                   | 35 759                 | 2                     | 2                | 4            | 35 763       |
|     | Koja                   | 345 088                | 9                     | 5                | 14           | 291 034      |

Bersambung/Continued.....

Lanjutan Tabel/Continued Table 3.1.3.

| No<br>(1)            | Kelurahan/Sub<br>District<br>Kecamatan/District<br>(2) | WNI<br>Indonesia<br>Citizens<br>(3) | WNA/Foreign Citizens     |                            | Jumlah<br>Total<br>(6) | Jumlah<br>Total<br>(7) |
|----------------------|--|-------------------------------------|--------------------------|----------------------------|------------------------|------------------------|
|                      |  |                                     | Laki-laki<br>Male<br>(4) | Perempuan<br>Female<br>(5) |                        |                        |
| 22                   | Kel. Gading Barat                                      | 42 849                              | 85                       | 46                         | 131                    | 42 980                 |
| 23                   | Kel. Gading Timur                                      | 40 274                              | 22                       | 20                         | 42                     | 40 316                 |
| 24                   | Pegangsaan Dua   | 60 396                              | 35                       | 20                         | 55                     | 60 451                 |
|                      | Kelapa Gading  | 568 055                             | 151                      | 91                         | 242                    | 434 781                |
| 25                   | Sukapura   | 69 499                              | 6                        | 7                          | 13                     | 69 512                 |
| 26                   | Rorotan  | 52 382                              | 0                        | 0                          | 0                      | 52 382                 |
| 27                   | Marunda  | 36 342                              | 0                        | 0                          | 0                      | 36 342                 |
| 28                   | Cilincing  | 55 248                              | 2                        | 0                          | 2                      | 55 250                 |
| 29                   | Semper Timur   | 45 574                              | 0                        | 0                          | 0                      | 45 574                 |
| 30                   | Semper Barat   | 86 947                              | 2                        | 0                          | 2                      | 86 949                 |
| 31                   | Kalibaru   | 87 160                              | 0                        | 0                          | 0                      | 87 160                 |
|                      | Cilincing  | 433 152                             | 4                        | 0                          | 4                      | 311 275                |
| <b>Jakarta Utara</b> |  | <b>2 250 587</b>                    | <b>541</b>               | <b>447</b>                 | <b>988</b>             | <b>2 093 668</b>       |

Sumber/Source : Sulin Kependudukan dan Catatan Sipil Jakarta Utara/Population and Civil Registration Service of Jakarta Utara

**Tabel  
Table**

**3.1.4.**

**Penduduk, Kepala Keluarga (KK), Rukun Warga (RW), dan Rukun Tetangga (RT) Menurut Kelurahan dan Kecamatan, 2020**

**Population Head of Household (HH), Rukun Warga, and Rukun Tetangga by Sub District and District, 2020**

| No  | Kelurahan/Sub District<br>Kecamatan/District | Jumlah Penduduk<br>Number of<br>Population | Kepala Keluarga<br>(KK/HH)<br>Head of Household | RW<br>RW | RT<br>RT |
|-----|--|--|---|----------|----------|
| (1) | (2)  | (3)  | (4)   | (5)      | (6)      |
| 1   | Kamal Muara                                  | 16 214                                     | 5 074   | 6        | 47       |
| 2   | Kapuk Muara                                  | 44 531                                     | 13 800  | 11       | 115      |
| 3   | Pejagalan                                    | 91 317                                     | 30 406  | 18       | 222      |
| 4   | Penjaringan                                  | 112 139                                    | 38 484  | 18       | 252      |
| 5   | Pluit  | 57 601                                     | 19 140  | 22       | 266      |
|     | Penjaringan                                  | 321 802                                    | 106 904   | 75       | 902      |
| 6   | Pademangan Barat                             | 93 510                                     | 31 424  | 16       | 215      |
| 7   | Pademangan Timur                             | 45 943                                     | 15 303  | 12       | 167      |
| 8   | Ancol  | 30 129                                     | 10 342  | 7        | 75       |
|     | Pademangan                                   | 169 582                                    | 57 069  | 35       | 457      |
| 9   | Sunter Agung                                 | 88 020                                     | 28 454  | 20       | 280      |
| 10  | Sunter Jaya                                  | 78 952                                     | 25 182  | 15       | 228      |
| 11  | Papango                                      | 49 865                                     | 16 002  | 13       | 127      |
| 12  | Warakas                                      | 56 744                                     | 18 760  | 14       | 183      |
| 13  | Sungai Bambu                                 | 37 774                                     | 12 522  | 10       | 104      |
| 14  | Kebon Bawang                                 | 43 866                                     | 14 822  | 16       | 158      |
| 15  | Tanjung Priok                                | 64 574                                     | 21 391  | 16       | 195      |
|     | Tanjung Priok                                | 419 795                                    | 137 133   | 104      | 1 275    |
| 16  | Rawabadak Selatan                            | 54 624                                     | 17 536  | 11       | 109      |
| 17  | Tugu Selatan                                 | 50 723                                     | 15 831  | 7        | 95       |
| 18  | Tugu Utara                                   | 87 457                                     | 28 053  | 19       | 214      |
| 19  | Lagoa  | 76 039                                     | 24 454  | 18       | 222      |
| 20  | Rawabadak Utara                              | 44 073                                     | 14 053  | 14       | 119      |
| 21  | Koja   | 35 901                                     | 12 118  | 13       | 144      |
|     | Koja   | 348 817                                    | 112 045   | 82       | 903      |

Bersambung/Continued.....

Lanjutan Tabel/Continued Table 3.1.4.

| No                   | Kelurahan/Sub District<br>Kecamatan/District | Jumlah Penduduk<br>Number of<br>Population | Kepala Keluarga<br>(KK/HH)<br>Head of<br>Household | RW<br>RW   | RT<br>RT     |
|----------------------|--|--|--|------------|--------------|
| (1)                  | (2)  | (3)  | (4)  | (5)        | (6)          |
| 22                   | Kelapa Gading Barat                          | 43 233                                     | 13 933   | 21         | 214          |
| 23                   | Kelapa Gading Timur                          | 40 219                                     | 13 436   | 22         | 247          |
| 24                   | Pegangsaan Dua                               | 60 767                                     | 19 986   | 27         | 252          |
|                      | Kelapa Gading                                | 144 219                                    | 47 355   | 70         | 713          |
| 25                   | Sukapura                                     | 70 307                                     | 23 717   | 12         | 119          |
| 26                   | Rorotan                                      | 53 973                                     | 16 064   | 14         | 147          |
| 27                   | Marunda                                      | 37 510                                     | 11 032   | 11         | 111          |
| 28                   | Cilincing                                    | 55 843                                     | 17 596   | 11         | 136          |
| 29                   | Semper Timur                                 | 87 767                                     | 28 820   | 17         | 248          |
| 30                   | Semper Barat                                 | 46 225                                     | 14 832   | 11         | 107          |
| 31                   | Kalibaru                                     | 88 622                                     | 28 632   | 14         | 172          |
|                      | Cilincing                                    | 440 247                                    | 140 693  | 90         | 1 040        |
| <b>Jakarta Utara</b> |  | <b>1 844 462</b>                           | <b>601 199</b>                                     | <b>456</b> | <b>5 290</b> |
|                      | 2019   | <b>1 819 958</b>                           | <b>586 947</b>                                     | <b>453</b> | <b>5 269</b> |
|                      | 2018   | <b>1 781 882</b>                           | <b>554 088</b>                                     | <b>431</b> | <b>5 265</b> |
|                      | 2017   | <b>1 716 591</b>                           | <b>554 088</b>                                     | <b>449</b> | <b>5 223</b> |
|                      | 2016   | <b>1 707 095</b>                           | <b>556 886</b>                                     | <b>447</b> | <b>5 207</b> |
|                      | 2015   | <b>1 696 015</b>                           | <b>556 886</b>                                     | <b>446</b> | <b>5 191</b> |

Sumber/Source : - RT/RW Bagian Pemerintahan

- Jumlah Penduduk dan KK Sulin Kependudukan dan Catatan Sipil

**Tabel  
Table**

**3.1.5. Jumlah Penduduk Menurut Kecamatan dan Jenis Kelamin dan Rasio Jenis kelamin, 2020  
Population by District and Sex and Sex Ratio, 2020**

| No                   | Kecamatan<br>District | Jenis Kelamin<br>Sex |                     | Jumlah<br>Total  | Rasio Jenis<br>Kelamin<br>Sex Ratio |
|----------------------|-----------------------|----------------------|---------------------|------------------|-------------------------------------|
|                      |                       | Laki-laki<br>Male    | Perempuan<br>Female |                  |                                     |
| (1)                  | (2)                   | (3)                  | (4)                 | (5)              | (6)                                 |
| 1                    | Penjaringan           | 161 575              | 154 038             | 315 613          | 104,9                               |
| 2                    | Pademangan            | 83 244               | 79 599              | 162 843          | 104,6                               |
| 3                    | Tanjung Priok         | 203 339              | 198 467             | 401 806          | 102,5                               |
| 4                    | Koja                  | 168 616              | 163 000             | 331 616          | 103,4                               |
| 5                    | Kelapa Gading         | 67 779               | 71 008              | 138 787          | 95,5                                |
| 6                    | Cilincing             | 216 753              | 211 563             | 428 316          | 102,5                               |
| <b>Jakarta Utara</b> |                       | <b>901 306</b>       | <b>877 675</b>      | <b>1 778 981</b> | <b>102,2</b>                        |
|                      | <b>2020*</b>          | <b>903 199</b>       | <b>924 532</b>      | <b>1 827 731</b> | <b>97,69</b>                        |
|                      | <b>2019</b>           | <b>896 714</b>       | <b>916 201</b>      | <b>1 812 915</b> | <b>97,87</b>                        |
|                      | <b>2018</b>           | <b>889 731</b>       | <b>907 561</b>      | <b>1 797 292</b> | <b>98,04</b>                        |
|                      | <b>2017</b>           | <b>882 590</b>       | <b>898 726</b>      | <b>1 781 316</b> | <b>98,20</b>                        |

Catatan/Note : Data belum tersedia

Sumber/Source : Proyeksi Penduduk dari Hasil Sensus Penduduk 2011  
Population Projection of 2011 Population Census

**Tabel**  
**Table****3.1.6. Jumlah Penduduk Menurut Kelompok Umur dan Jenis Kelamin, 2020**  
**Population by Age Group and Sex, 2020**

| No                   | Kelompok Umur<br>Age Group | Jenis Kelamin<br>Sex |                     | Jumlah<br>Total  |
|----------------------|----------------------------|----------------------|---------------------|------------------|
|                      |                            | Laki-laki<br>Male    | Perempuan<br>Female |                  |
| (1)                  | (2)                        | (3)                  | (4)                 | (5)              |
| 1                    | 0 – 4                      | 73 653               | 70 148              | 143 801          |
| 2                    | 5 – 9                      | 73 811               | 69 439              | 143 250          |
| 3                    | 10 – 14                    | 72 528               | 68 428              | 140 956          |
| 4                    | 15 – 19                    | 71 539               | 68 146              | 139 685          |
| 5                    | 20 – 24                    | 72 780               | 70 330              | 143 110          |
| 6                    | 25 - 29                    | 75 858               | 72 729              | 148 587          |
| 7                    | 30 – 34                    | 79 787               | 76 443              | 156 230          |
| 8                    | 35 – 39                    | 77 072               | 75 599              | 152 671          |
| 9                    | 40 – 44                    | 73 955               | 72 218              | 146 173          |
| 10                   | 45 – 49                    | 63 608               | 61 552              | 125 160          |
| 11                   | 50 – 54                    | 52 113               | 50 974              | 103 087          |
| 12                   | 55 – 59                    | 41 603               | 41 738              | 83 341           |
| 13                   | 60 – 64                    | 31 074               | 32 600              | 63 674           |
| 14                   | 65 – 69                    | 21 633               | 23 150              | 44 783           |
| 15                   | 70 – 74                    | 10 532               | 11 611              | 22 143           |
| 16                   | 75 +                       | 9 760                | 12 570              | 22 330           |
| <b>Jakarta Utara</b> |                            | <b>901 306</b>       | <b>877 675</b>      | <b>1 778 981</b> |

Sumber/Source : Proyeksi Penduduk dari Hasil Sensus Penduduk 2011  
Population Projection of 2011 Population Census

**Tabel  
Table**

**3.1.7.**

**Banyaknya Pelayanan Masyarakat yang Tercatat  
Perbulan di Sudin Kependudukan dan Catatan Sipil,  
2020**

***Number of Public Services Monthly Registered in  
Population and Civil Registration Service, 2020***

| Bulan<br>Month                | Kelahiran<br>Birth | Kematian<br>Death | Perkawinan<br>Marriage | Perceraian<br>Divorce | Pengesahan<br>Anak<br>Child<br>Adoption |
|-------------------------------|--------------------|-------------------|------------------------|-----------------------|---|
| (1)                           | (2)                | (4)               | (5)                    | (6)                   | (7)                                     |
| Januari<br><i>January</i>     | 1 073              | 1 064             | 223                    | 38                    | 0                                       |
| Pebruari<br><i>February</i>   | 1 311              | 980               | 190                    | 27                    | 0                                       |
| Maret<br><i>March</i>         | 1 272              | 609               | 176                    | 21                    | 0                                       |
| April<br><i>April</i>         | 757                | 320               | 47                     | 17                    | 0                                       |
| Mei<br><i>May</i>             | 1 441              | 612               | 38                     | 24                    | 0                                       |
| Juni<br><i>June</i>           | 3 401              | 1 382             | 96                     | 86                    | 0                                       |
| Juli<br><i>July</i>           | 2 997              | 1 376             | 144                    | 34                    | 0                                       |
| Agustus<br><i>August</i>      | 2 169              | 1 122             | 129                    | 24                    | 0                                       |
| September<br><i>September</i> | 2 335              | 1 109             | 134                    | 22                    | 0                                       |
| Oktober<br><i>October</i>     | 2 225              | 981               | 185                    | 15                    | 0                                       |
| Nopember<br><i>November</i>   | 2 520              | 1 406             | 341                    | 49                    | 0                                       |
| Desember<br><i>December</i>   | 2 426              | 1 223             | 249                    | 30                    | 0                                       |
| <b>Jumlah<br/>Total</b>       | <b>23 927</b>      | <b>12 184</b>     | <b>1 952</b>           | <b>387</b>            | <b>0</b>                                |

Sumber/Source : Sudin Kependudukan dan Catatan Sipil Jakarta Utara/Population and Civil Registration Service of Jakarta Utara



**Tabel  
Table****3.1.8.**

**Banyaknya Pelayanan Masyarakat yang Tercatat pada  
Sudin Kependudukan dan Catatan Sipil, 2020**  
*Number of Public Services Registered by District in  
Population and Civil Registration Service, 2020*

| Kelurahan<br>SubDistrict | Kelahiran<br>Birth | Kematian<br>Death | Perkawinan<br>Marriage | Perceraian<br>Divorce | Pengesahan<br>Anak<br>Child<br>Adoption |
|--------------------------|--------------------|-------------------|------------------------|-----------------------|---|
| (1)                      | (2)                | (3)               | (4)                    | (5)                   | (6)                                     |
| Kamal Muara              | 390                | 93                | 21                     | 1                     | 4                                       |
| Kapuk Muara              | 1 353              | 213               | 85                     | 9                     | 2                                       |
| Pejagalan                | 1 952              | 562               | 253                    | 16                    | 34                                      |
| Penjaringan              | 2 377              | 728               | 83                     | 5                     | 5                                       |
| Pluit                    | 814                | 346               | 149                    | 7                     | 10                                      |
| Penjaringan              | 6 886              | 1 942             | 591                    | 38                    | 55                                      |
| Pademangan Barat         | 1 367              | 610               | 106                    | 10                    | 10                                      |
| Pademangan Timur         | 477                | 313               | 102                    | 11                    | 5                                       |
| Ancol                    | 911                | 193               | 19                     | 2                     |   |
| Pademangan               | 2 755              | 1 116             | 227                    | 23                    | 15                                      |
| Sunter Agung             | 2 030              | 512               | 153                    | 21                    | 6                                       |
| Sunter Jaya              | 1 329              | 509               | 92                     | 9                     | 4                                       |
| Papanggo                 | 1 375              | 282               | 31                     | 2                     | 7                                       |
| Warakas                  | 1 281              | 383               | 28                     | 1                     |   |
| Sungai Bambu             | 599                | 262               | 21                     | 5                     | 1                                       |
| Kebon Bawang             | 1 292              | 446               | 38                     | 10                    | 2                                       |
| Tanjung Priok            | 2 089              | 343               | 28                     | 2                     | 11                                      |
| Tanjung Priok            | 9 995              | 2 737             | 391                    | 50                    | 31                                      |
| Rawabadak Selatan        | 1 097              | 360               | 36                     | 4                     | 4                                       |
| Tugu Selatan             | 1 019              | 321               | 54                     | 2                     | 7                                       |
| Tugu Utara               | 1 942              | 563               | 30                     | 1                     | 3                                       |
| Lagoa                    | 1 721              | 534               | 20                     | 4                     |   |
| Rawabadak Utara          | 824                | 336               | 9                      | 2                     | 3                                       |
| Koja                     | 1 266              | 250               | 18                     | 1                     | 3                                       |
| Koja                     | 7 869              | 2 364             | 167                    | 14                    | 20                                      |
| Kelapa Gading Barat      | 938                | 231               | 91                     | 2                     | 6                                       |
| Kelapa Gading Timur      | 370                | 293               | 104                    | 16                    | 3                                       |
| Pegangsaan Dua           | 727                | 334               | 118                    | 13                    | 2                                       |
| Kelapa Gading            | 2 035              | 858               | 313                    | 31                    | 11                                      |

Bersambung/Continued.....

Lanjutan Tabel/Continued Table 3.1.8.

| Kelurahan<br>SubDistrict | Kelahiran<br>Birth | Kematian<br>Death | Perkawinan<br>Marriage | Perceraian<br>Divorce | Pengesahan<br>Anak<br>Child<br>Adoption |
|--------------------------|--------------------|-------------------|------------------------|-----------------------|---|
| (1)                      | (2)                | (3)               | (4)                    | (5)                   | (6)                                     |
| Sukapura                 | 2 359              | 380               | 48                     | 4                     | 3                                       |
| Rorotan                  | 1 422              | 323               | 13                     | 0                     | 0                                       |
| Marunda                  | 767                | 223               | 9                      | 0                     | 1                                       |
| Cilincing                | 1 297              | 370               | 26                     | 2                     | 5                                       |
| Semper Timur             | 1 125              | 366               | 24                     | 6                     | 1                                       |
| Semper Barat             | 1 903              | 631               | 84                     | 3                     | 3                                       |
| Kalibaru                 | 2 114              | 770               | 3                      | 2                     | 2                                       |
| Cilincing                | 10 987             | 3 063             | 207                    | 17                    | 15                                      |
| <b>Jumlah/Total</b>      | <b>40 527</b>      | <b>12 080</b>     | <b>1 896</b>           | <b>173</b>            | <b>147</b>                              |

Catatan/Note : \*)Lain-lain mencakup penduduk Tanah Merah dan penduduk Luar Jakarta Utara

Sumber/Source : Sudin Kependudukan dan Catatan Sipil Jakarta Utara/Population and Civil Registration Service of Jakarta Utara

### 3.2. KETENAGAKERJAAN EMPLOYMENT

**Tabel** 3.2.1. **Penduduk 15 Tahun Ke Atas Menurut Jenis Kegiatan Utama selama Seminggu yang Lalu, 2020\***  
**Table** 3.2.1. **Population Aged 15 and Over by Type of Main Activity during Previous Week, 2020\***

(Diolah dari Survei Angkatan Kerja Nasional 2020/Based on the 2020 National Labour Force Survey)

| Kegiatan Utama<br>Main Activity               | Laki-laki<br>Male | 2020<br>Perempuan<br>Female | Jumlah<br>Total  |
|---|-------------------|-----------------------------|------------------|
| (1)   | (2)               | (3)                         | (4)              |
| A. Angkatan Kerja                             | 561 833           | 364 929                     | 926 762          |
| 1. Bekerja Working                            | 525 939           | 342 269                     | 868 208          |
| 2. Pengangguran <sup>1)</sup><br>Unemployment | 35 894            | 22 660                      | 58 554           |
| B. Bukan Angkatan Kerja                       | 107 044           | 330 621                     | 437 665          |
| 1. Sekolah<br>Attending School                | 47 011            | 59 893                      | 106 914          |
| 2. Mengurus<br>rumahtangga<br>House keeping   | 21 969            | 249 473                     | 271 442          |
| 3. Lainnya/Others                             | 38 064            | 21 255                      | 59 319           |
| <b>Jumlah/Total</b>                           | <b>668 877</b>    | <b>695 500</b>              | <b>1 364 427</b> |

Catatan: <sup>1)</sup>

- Data tahun 2019

- Termasuk yang sedang mencari pekerjaan, mempersiapkan usaha, tidak bekerja dengan alasan tidak mencari pekerjaan/ mempersiapkan usaha karena merasa tidak mungkin mendapatkan pekerjaan, dan sudah punya pekerjaan tetapi belum mulai bekerja/Including those who are looking for work, preparing for business, it does not work for reasons not looking for a job / prepare the business because it was not possible to get a job, and already have a job but have not started working

Sumber/Source: BPS DKI Jakarta/BPS-Statistics of DKI Jakarta

**Tabel**  
**Table** 3.2.2

**Penduduk Berumur 15 Tahun ke Atas Menurut Pendidikan Tertinggi yang Ditamatkan dan Jenis Kegiatan Selama Seminggu yang Lalu di Kota Jakarta Utara, 2020**  
*Population 15 Years of Age and Over by Educational Attainment and Type of Activity During the Previous Week in Jakarta Utara Municipality, 2020*

| Pendidikan Tertinggi yang Ditamatkan <sup>1</sup><br><i>Educational Attainment<sup>1</sup></i> | Angkatan Kerja/ <i>Economically Active</i> |  |  | Persentase Bekerja terhadap Angkatan Kerja<br><i>Percentage of Working to Economically Active</i> |
|--|--|--|--|---|
|  | Bekerja<br><i>Working</i>                  | Pengangguran <sup>2</sup><br><i>Unemployment<sup>2</sup></i> | Jumlah Angkatan Kerja<br><i>Total of Economically Active</i> |   |
| (1)  | (2)  | (3)  | (4)  | (5)   |
| 0  | 89 283                                     | 4 281  | 93 564   | 95,42   |
| 1  | 88 040                                     | 16 443   | 104 483  | 84,26   |
| 2  | 258 466                                    | 44 314   | 302 780  | 85,36   |
| 3  | 58 254                                     | 6 786  | 65 040   | 89,57   |
| <b>Jumlah/Total</b>  | <b>494 043</b>                             | <b>71 824</b>  | <b>565 867</b>   | <b>88,65</b>  |

Lanjutan Tabel/*Continued Table 3.2.2*

| Pendidikan Tertinggi yang Ditamatkan <sup>1</sup><br><i>Educational Attainment<sup>1</sup></i> | Bukan Angkatan Kerja<br><i>Not Economically Active</i> | Jumlah Total | Persentase Angkatan Kerja terhadap Penduduk Usia Kerja<br><i>Percentage of Economically Active to Working Age Population</i> |
|--|--|--------------|--|
| (1)  | (6)  | (7)          | (8)  |
| 0  | ...  | ...          | ...  |
| 1  | ...  | ...          | ...  |
| 2  | ...  | ...          | ...  |
| 3  | ...  | ...          | ...  |
| <b>Jumlah/Total</b>  | ...  | ...          | ...  |

- Catatan/Note:
- <sup>1</sup> 0. ≤ Sekolah Dasar (SD)/≤ *Primary School*  
1. Sekolah Menengah Pertama/*Junior High School*  
2. Sekolah Menengah Atas/*Senior High School*  
3. Perguruan Tinggi/*Collage*
  - <sup>2</sup> 1. Mencari pekerjaan/*Looking for work*  
2. Mempersiapkan usaha/*Establishing a new business/firm*  
3. Merasa tidak mungkin mendapat pekerjaan/*Hopeless of job*  
4. Sudah punya pekerjaan tetapi belum mulai bekerja/*Have a job in future start*

Sumber/Source: BPS, Survei Angkatan Kerja Nasional (Sakernas) Agustus/BPS-Statistics Indonesia, August National Labor Force Survey

**Tabel**  
**Table** 3.2.3

**Penduduk Berumur 15 Tahun Ke Atas yang Bekerja Selama Seminggu yang Lalu Menurut Status Pekerjaan Utama dan Jenis Kelamin di Kota Jakarta Utara, 2020\***  
*Population 15 Years of Age and Over who Worked During The Previous Week by Main Employment Status and Sex in Jakarta Utara Municipality, 2020\**

| <b>Status Pekerjaan Utama</b><br><i>Main Employment Status</i>   | <b>Laki-Laki</b><br><i>Male</i> | <b>Perempuan</b><br><i>Female</i> | <b>Jumlah</b><br><i>Total</i> |
|--|---------------------------------|-----------------------------------|-------------------------------|
| (1)  | (2)                             | (3)                               | (4)                           |
| Berusaha sendiri<br><i>Own account worker</i>  | 83 013                          | 58 231                            | 141 244                       |
| Berusaha dibantu buruh tidak tetap/buruh tidak dibayar<br><i>Employer assisted by temporary worker/unpaid worker</i> | 29 438                          | 22 930                            | 52 368                        |
| Berusaha dibantu buruh tetap/buruh dibayar<br><i>Employer assisted by permanent worker/paid worker</i>               | 32 664                          | 7 039                             | 39 703                        |
| Buruh/Karyawan/Pegawai/ <i>Employee</i>  | 326 452                         | 211 002                           | 537 454                       |
| Pekerja bebas<br><i>Casual worker</i>  | 16 625                          | 3 762                             | 20 387                        |
| Pekerja keluarga/tak dibayar<br><i>Family worker/unpaid worker</i>   | 13 609                          | 37 063                            | 50 672                        |
| <b>Jumlah/Total</b>  | <b>501 801</b>                  | <b>340 027</b>                    | <b>841 828</b>                |

Catatan/Note: Data Tahun 2019

Sumber/Source: BPS, Survei Angkatan Kerja Nasional (Sakernas) Agustus/BPS-Statistics Indonesia, August National Labor Force Survey

**Tabel  
Table**

**3.2.4.**

**Penduduk Berusia 15 Tahun Keatas yang Bekerja Selama Seminggu yang Lalu Menurut Golongan Umur dan Jenis Kelamin, 2020\***  
*Population of 15 years of Age and Over Who Worked During The Previous Week by Age Group and Sex, 2020\**

(Diolah dari Survei Angkatan Kerja Nasional 2019/Based on the 2020 National Labour Force Survey)

| Golongan Umur<br>Age Group | Jenis Kelamin/Sex |                     | Jumlah<br>Total |
|----------------------------|-------------------|---------------------|-----------------|
|                            | Laki-laki<br>Male | Perempuan<br>Female |                 |
| (1)                        | (2)               | (3)                 | (4)             |
| 15 - 19                    | 13 593            | 10 784              | 24 377          |
| 20 - 24                    | 45 732            | 45 508              | 91 240          |
| 25 - 29                    | 67 331            | 51 004              | 118 335         |
| 30 - 34                    | 84 905            | 55 654              | 140 559         |
| 35 - 39                    | 82 840            | 45 344              | 128 184         |
| 40 - 44                    | 68 989            | 40 785              | 109 774         |
| 45 - 49                    | 55 201            | 33 551              | 88 752          |
| 50 - 54                    | 47 521            | 24 871              | 72 392          |
| 55 - 59                    | 29 184            | 21 505              | 50 689          |
| 60 keatas/Above            | 30 643            | 13 263              | 43 906          |
| <b>Jumlah/Total</b>        | <b>525 939</b>    | <b>342 269</b>      | <b>868 208</b>  |

Catatan/Note: Data Tahun 2019

Sumber/Source: BPS, Survei Angkatan Kerja Nasional (Sakernas) Agustus/BPS-Statistics Indonesia, August National Labor Force Survey

**Tabel  
Table**

**3.2.5.**

**Penduduk Berusia 15 Tahun Keatas yang Bekerja Selama Seminggu yang Lalu Menurut Jenis Pendidikan Tertinggi yang Ditamatkan dan Jenis Kelamin, 2020\*  
Population of 15 years of Age and Over by Educational Attainment and Sex, 2020\***

(Diolah dari Survei Angkatan Kerja Nasional 2020/Based on the 2020 National Labour Force Survey)

| Pendidikan Tertinggi Yang Ditamatkan<br>Educational Attainment | Jenis Kelamin/Sex |                     | Jumlah Total   |
|--|-------------------|---------------------|----------------|
|  | Laki-laki<br>Male | Perempuan<br>Female |                |
| (1)  | (2)               | (3)                 | (4)            |
| A Tidak/Belum Menamatkan/Uncompleted                           |                   |                     |                |
| 1 Tidak/Belum Pernah Sekolah<br>No Schooling                   | 20 757            | 36 984              | 57 741         |
| 2 Tidak/Belum Tamat SD<br>Not Completed Primary School         |                   |                     |                |
| B Menamatkan/Completed   | 61 622            | 55 212              | 116 834        |
| 3 Sekolah Dasar/Primary School                                 | 111 606           | 608 69              | 172 475        |
| 4 SLTP Umum/General Junior High School                         | -                 | -                   | -              |
| 5 SLTP Kejuruan/Vocational Junior High School                  | 139 472           | 65 373              | 204 845        |
| 6 SMU/General Senior High School                               | 112 612           | 54 137              | 166 749        |
| 7 SMK/Vocational Senior High School                            | 3 485             | 4 758               | 8 243          |
| 8 Diploma I/II/Diploma I/II                                    | 12 489            | 16 699              | 29 188         |
| 9 Akademi (DIII)/Academy (DIII)                                | 63 896            | 48 237              | 112 133        |
| 10 Universitas/University                                      | 525 939           | 342 269             | 868 208        |
| <b>Jumlah/Total</b>  | <b>501 801</b>    | <b>340 027</b>      | <b>841 828</b> |

Catatan/Note: Data Tahun 2019

Sumber/Source: BPS, Survei Angkatan Kerja Nasional (Sakernas) Agustus/BPS-Statistics Indonesia, August National Labor Force Survey



**Tabel  
Table****3.2.6.**

**Penduduk Berusia 15 Tahun Keatas yang Bekerja Selama Seminggu yang Lalu Menurut Lapangan Pekerjaan Utama dan Jenis Kelamin, 2020\***  
**Population of 15 years of Age and Over Who Worked During The Previous Week by Main Industry and Sex, 2020\***

(Diolah dari Survei Angkatan Kerja Nasional 2019/Based on the 2019 National Labour Force Survey)

| Lapangan Pekerjaan Utama<br>Main Industry  | Jenis Kelamin/Sex |                     | Jumlah<br>Total |
|--|-------------------|---------------------|-----------------|
|  | Laki-laki<br>Male | Perempuan<br>Female |                 |
| (1)  | (2)               | (3)                 | (4)             |
| 1. Pertanian/Agriculture   | 6 082             | 2 046               | 8 128           |
| 2. Pertambangan Penggalian/Mining  | 1 976             | -                   | 1 976           |
| 3. Industri Pengolahan/Manufacturing   | 80 323            | 50 340              | 130 663         |
| 4. Listrik Gas Air Bersih<br>Electricity Gas and Water Supply                            | 5 497             | 1 129               | 6 626           |
| 5. Konstruksi/Construction   | 22 092            | 1 371               | 23 463          |
| 6. Perdagangan, Rumah Makan dan Jasa<br>Akomodasi/Trade, Restaurant and<br>Accommodation | 165 796           | 152 216             | 318 012         |
| 7. Transportasi Pergudangan dan Komunikasi<br>Transportation Storage and Communication   | 121 230           | 20 882              | 142 112         |
| 8. Keuangan Real Estat & Jasa Perusahaan<br>Finance Real Estate & Business Services      | 34 263            | 22 891              | 57 154          |
| 9. Jasa Kemasyarakatan, Sosial dan Perorangan/<br>Community, Social and Personal         | 84 671            | 101 385             | 186 056         |
| <b>Jumlah/Total</b>  | <b>501 801</b>    | <b>340 027</b>      | <b>841 828</b>  |

Catatan/Note: Data Tahun 2019

Sumber/Source: BPS, Survei Angkatan Kerja Nasional (Sakernas) Agustus/BPS-Statistics Indonesia, August National Labor Force Survey

**Tabel  
Table**

**3.2.7.**

**Jumlah Pencari Kerja Lowongan dan Penempatan yang  
Terdaftar Menurut Pendidikan, 2020**  
*Number of Job Seekers Vacancy and Placement which  
Registered by Education, 2020*

| Pendidikan<br>Education | Pencari Kerja / Job Seekers |              |              | Lowongan / Vacancy |              |              | Penempatan / Placement |              |              |
|-------------------------|-----------------------------|--------------|--------------|--------------------|--------------|--------------|------------------------|--------------|--------------|
|                         | Lk<br>Male                  | Pr<br>Female | Jml<br>Total | Lk<br>Male         | Pr<br>Female | Jml<br>Total | Lk<br>Male             | Pr<br>Female | Jml<br>Total |
| (1)                     | (2)                         | (3)          | (4)          | (5)                | (6)          | (7)          | (8)                    | (9)          | (10)         |
| SD<br>Primary           | 14                          | 68           | 82           | 5                  | 26           | 31           | 4                      | 36           | 40           |
| SLTP<br>Junior          | 35                          | 224          | 259          | 21                 | 227          | 248          | 24                     | 208          | 232          |
| SLTA<br>Senior          | 1 857                       | 826          | 1 683        | 837                | 988          | 1 825        | 833                    | 929          | 1 762        |
| Akademi<br>Academy      | 1                           |              | 1            |                    | 4            | 4            |                        | 2            | 2            |
| Sarmud<br>Bachelor      | 56                          | 51           | 107          | 47                 | 40           | 87           | 46                     | 36           | 82           |
| Sarjana                 | 57                          | 30           | 87           | 48                 | 15           | 63           | 56                     | 20           | 76           |
| <b>Jumlah<br/>Total</b> | <b>2 020</b>                | <b>1 199</b> | <b>2 219</b> | <b>958</b>         | <b>1 300</b> | <b>2 258</b> | <b>963</b>             | <b>1 231</b> | <b>2 194</b> |
| 2019                    | 6 322                       | 5 743        | 12 065       | 2 108              | 2 387        | 4 495        | 1 553                  | 1 947        | 3 500        |
| 2018                    | 1 761                       | 1 761        | 3 522        | 1 761              | 2 138        | 3 889        | 1 263                  | 1 813        | 3 076        |
| 2017                    | 2 491                       | 2 363        | 4 854        | 1 982              | 1 684        | 3 666        | 1 650                  | 1 495        | 3 145        |
| 2016                    | 1 603                       | 1 410        | 3 013        | 1 502              | 1 292        | 2 794        | 1 114                  | 970          | 2 084        |

Sumber/Source : Sudin Tenaga Kerja dan Transmigrasi Jakarta Utara/One Stop Service/Employment and Transmigration Service of Jakarta Utara

**Tabel**  
**Table****3.2.8.****Pencari Kerja yang Belum Ditempatkan Menurut Golongan Jabatan dan Jenis Kelamin s/d Desember, 2020****Job Seeker Not Placed Classified by Profession and Sex until December, 2020**

| Jabatan<br>Profession   | Laki - Laki<br>Male | Perempuan<br>Female | Jumlah<br>Total |
|---|---------------------|---------------------|-----------------|
| (1)   | (2)                 | (3)                 | (4)             |
| 1. Pekerja Profesional dan Sejenisnya<br>Professional Technicians   | 242                 | 162                 | 404             |
| 2. Pekerja di Bidang Pemerintahan<br>Civil Servants   | 34                  | 16                  | 50              |
| 3. Pekerja di Bidang Jasa<br>Service Workers  | 0                   | 0                   | 0               |
| 4. Pekerja di Bidang Penjualan<br>Sales Workers   | 8                   | 51                  | 59              |
| 5. Pekerja di Bidang Produksi dan Sejenisnya serta<br>Operator Alat Angkutan<br>Production Transport Equipment Operators and<br>Related Workers | 290                 | 43                  | 333             |
| 6. Pekerja di Bidang Pertanian Peternakan<br>Perikanan dan Kehutanan<br>Formers and Agriculture Workers   | 9                   | 0                   | 9               |
| 7. Pekerja di Bidang Pelaksana (TU)<br>Administration Workers   | 285                 | 53                  | 338             |
| <b>Jumlah / Total</b>   | <b>868</b>          | <b>325</b>          | <b>1 193</b>    |
| 2019  | 19 549              | 16 064              | 35 613          |
| 2018  | 918                 | 866                 | 1784            |
| 2017  | 1 481               | 1 970               | 16 651          |

Sumber/Source : Sudin Tenaga Kerja dan Transmigrasi Jakarta Utara/One Stop Service/Employment and Transmigration Service of Jakarta Utara

**Tabel**  
**Table** 3.2.9.

**Pencari Kerja yang Belum Ditempatkan Menurut Tingkat Pendidikan di Jakarta Utara s/d Desember 2020**  
**Job Seeker Not Placed Classified by Education Level in Jakarta Utara until December 2020**

| Tingkat Pendidikan<br><i>Education</i>  | Laki - Laki<br><i>Male</i> | Perempuan<br><i>Female</i> | Jumlah<br><i>Total</i> |
|---|----------------------------|----------------------------|------------------------|
| (1)   | (2)                        | (3)                        | (4)                    |
| 1. S D yang Setingkat dan Tidak Tamat<br>Completed & Not Completed of Primary | 2                          | 0                          | 2                      |
| 2. S M P dan yang Setingkat<br>Junior High School & one level                 | 9                          | 2                          | 11                     |
| 3. S M A dan yang Setingkat<br>Senior High School & one level                 | 88                         | 78                         | 166                    |
| 4. S T M<br>Technical Senior High School & one level                          | 285                        | 11                         | 296                    |
| 5. S P M A<br>Agriculture Senior High School & one level                      | 7                          |                            | 7                      |
| 6. Diploma I/II<br>Diploma I/II   | 21                         | 22                         | 43                     |
| 7. Sarjana Muda/D3<br>Bachelor/D3   | 212                        | 72                         | 284                    |
| 8. Sarjana<br>S1 Degree   | 244                        | 140                        | 384                    |
| <b>Jumlah/Total</b>   | <b>868</b>                 | <b>325</b>                 | <b>1193</b>            |
| 2019  | 4 031                      | 11 926                     | 15 957                 |
| 2018  | 890                        | 772                        | 1 662                  |
| 2017  | 12 877                     | 8 557                      | 21 434                 |

Sumber/Source : Sudin Tenaga Kerja dan Transmigrasi Jakarta Utara/One Stop Service/Employment and Transmigration Service of Jakarta Utara

**Tabel** 3.2.10. **Ikhtisar Statistik Antar Kerja, 2020**  
**Table** *Inter Occupational Statistical Recapitulation, 2020*

| Uraian<br>Description  | Laki - Laki<br>Male | Perempuan<br>Female | Jumlah<br>Total |
|--|---------------------|---------------------|-----------------|
| (1)  | (2)                 | (3)                 | (4)             |
| <b>A. Pencari Kerja/Penempatan/Job Seeker/Placement</b>  |                     |                     |                 |
| 1. Sisa Pencari Kerja s/d Tahun Lalu<br>Job Seeker Not Yet Placed                                  | 2 268               | 1 666               | 3 934           |
| 2. Pencari Kerja yang Terdaftar<br>Registered Job Seeker   | 1 020               | 1 199               | 2 219           |
| 3. Pencari Kerja yang Ditempatkan<br>Job Seeker to be Posted                                       | 963                 | 1 231               | 2 194           |
| 4. Pencari Kerja yang Dihapus<br>Job Seeker with Down  | 1 490               | 1 033               | 2 523           |
| 5. Pencari Kerja yang belum Ditempatkan<br>Job Seeker Not Yet Placed                               | 868                 | 325                 | 1 193           |
| <b>B. Lowongan yang Ada/Vacancies</b>  |                     |                     |                 |
| 1. Lowongan yang belum Dipenuhi s/d Tahun Lalu<br>Vacant Position Not Yet Fulfilled s/d Tahun Lalu | 127                 | 31                  | 158             |
| 2. Lowongan yang Terdaftar<br>Register Vacant Position   | 958                 | 1 300               | 2 258           |
| 3. Lowongan yang Dipenuhi<br>Vacant Position Fulfilled   | 963                 | 1 231               | 2 194           |
| 4. Lowongan yang Dihapus<br>Vacant Position with Down  | 119                 | 38                  | 157             |
| 5. Lowongan yang belum Dihapus<br>Vacant Position with Down  | 34                  | 62                  | 96              |

Sumber/Source : Sudin Tenaga Kerja dan Transmigrasi Jakarta Utara/One Stop Service/Employment and Transmigration Service of Jakarta Utara

**Tabel  
Table**
**3.2.11.**
**Penempatan Tenaga Kerja Asing Pendatang di  
Jakarta Utara, 2017**  
*The Placement of Incoming Foreign Worker in Jakarta  
Utara, 2017*

| Bulan<br>Months     | Swasta Nasional<br>National Private<br>Perpanjangan<br>Extension | PMDN<br>Domestic Investment<br>Perpanjangan<br>Extension | PMA<br>Foreign Investment<br>Perpanjangan<br>Extension | Jumlah<br>Total |
|---------------------|--|--|--|-----------------|
| (1)                 | (2)  | (3)  | (4)  | (5)             |
| Januari             | 25   | 7  | 51   | 83              |
| January             |  |  |  |                 |
| Pebruari            | 42   | 15   | 29   | 86              |
| February            |  |  |  |                 |
| Maret               | 46   | 29   | 79   | 154             |
| March               |  |  |  |                 |
| April               | 22   | 3  | 42   | 67              |
| April               |  |  |  |                 |
| Mei                 | 85   | 8  | 42   | 135             |
| May                 |  |  |  |                 |
| Juni                | 35   | 6  | 65   | 106             |
| June                |  |  |  |                 |
| Juli                | 63   | 49   | 159  | 271             |
| July                |  |  |  |                 |
| Agustus             | 81   | 8  | 91   | 180             |
| August              |  |  |  |                 |
| September           | 122  | 10   | 59   | 191             |
| September           |  |  |  |                 |
| Oktober             | 102  | 10   | 83   | 195             |
| October             |  |  |  |                 |
| Nopember            | 106  | 13   | 97   | 216             |
| November            |  |  |  |                 |
| Desember            | 107  | 9  | 73   | 189             |
| December            |  |  |  |                 |
| <b>Jumlah/Total</b> | <b>836</b>   | <b>167</b>   | <b>870</b>   | <b>1873</b>     |
| 2017                | 836  | 167  | 870  | 1873            |
| 2016                | 1105   | 88   | 686  | 1879            |
| 2015                | -  | -  | -  | -               |
| 2014                | 791  | 116  | 1896   | 2803            |

Sumber/Source : ULP Pelayanan Terpadu Satu Pintu/Sudin Tenaga Kerja dan Transmigrasi Jakarta Utara/One Stop Service/Employment and Transmigration Service of Jakarta Utara



# 04

## SOSIAL DAN KESEJAHTERAAN RAKYAT SOCIAL AND WELFARE

### JUMLAH FASILITAS KESEHATAN DI JAKARTA UTARA



terdapat 22 Rumah Sakit Umum, 2 Rumah Sakit Khusus, 3 Rumah Sakit Bersalin, 47 Puskesmas, 313 Klinik dan 642 Posyandu di Kota Jakarta Utara, sepanjang tahun 2020

### PERSENTASE PENDUDUK YANG MEMPUNYAI KELUHAN KESEHATAN

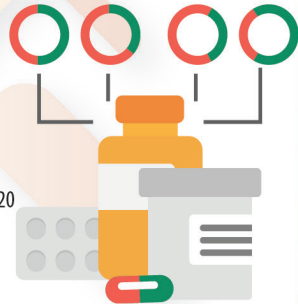


Sekitar 33,33 % Penduduk di Kota Jakarta Utara pernah mengalami keluhan kesehatan selama sebulan terakhir

### JUMLAH TENAGA KESEHATAN DI JAKARTA UTARA



Jumlah Tenaga Kesehatan di Kota Jakarta Utara tahun 2020 memiliki 700 Dokter, 3.798 Perawat 783 Bidan, 568 Farmasi dan 134 ahli Gizi







**PENJELASAN TEKNIS****TECHNICAL NOTES**

- |  |  |
|--|--|
| <p>1. Tidak/belum pernah sekolah adalah mereka yang tidak pernah atau belum pernah terdaftar dan tidak pernah atau belum pernah aktif mengikuti pendidikan di suatu jenjang pendidikan formal,</p>   | <p>1. <i>Not/never attending school are those who never or have never registered and never or have not been actively enrolled in a formal education,</i></p>   |
| <p>2. Masih bersekolah adalah mereka yang terdaftar dan aktif mengikuti pendidikan di suatu jenjang pendidikan formal (Paket A B atau C) baik pendidikan dasar menengah maupun pendidikan tinggi bagi mahasiswa yang sedang cuti di anggap masih sekolah,</p>  | <p>2. <i>Attending school are those who are registered and actively enrolled in a formal education (Package A B or C) whether primary secondary and higher education, For students who are on leave is considered still in school,</i></p>   |
| <p>3. Tidak bersekolah lagi adalah mereka yang pernah terdaftar dan aktif mengikuti pendidikan di suatu jenjang pendidikan formal tetapi pada saat pencacahan tidak lagi terdaftar dan tidak aktif mengikuti pendidikan,</p>   | <p>3. <i>Not attending school anymore are those who ever enrolled and actively enrolled in a formal education but at the time of enumeration is no longer enrolled and did not actively take part in education,</i></p>  |
| <p>4. Tamat sekolah adalah menyelesaikan pelajaran yang ditandai dengan lulus ujian akhir pada kelas atau tingkat terakhir suatu jenjang pendidikan disekolah negeri maupun swasta dengan mendapatkan tanda tamat belajar/Ijazah, Seseorang yang belum mengikuti pelajaran pada kelas tertinggi tetapi telah mengikuti ujian akhir dan lulus dianggap tamat sekolah,</p> | <p>4. <i>Graduated from school is completing the lessons that indicated by passing the final exam at the last level of a class or level of education in public and private schools to get the certificate of graduation/ Diploma, Someone who has not followed the lessons in the highest class but have been following final exams and graduation are considered graduate school,</i></p> |

5. Dapat membaca dan menulis artinya dapat membaca dan menulis kata-kata/kalimat sederhana dengan suatu aksara tertentu,
  6. Sekolah adalah lembaga pendidikan formal yang dimulai dari pendidikan dasar menengah dan tinggi, Pendidikan yang dicatat adalah pendidikan formal berdasar kurikulum Departemen Pendidikan Nasional termasuk pendidikan yang diselenggarakan oleh pondok pesantren dengan memakai kurikulum Departemen Pendidikan Nasional seperti Madrasah Ibtidaiyah (MI) Madrasah Tsanawiyah (MTs) dan Madrasah Aliyah (MA), Pondok pesantren/Madrasah Diniyah adalah sekolah yang tidak memakai kurikulum dari Departemen Pendidikan nasional,
  7. Madrasah Ibtidaiyah adalah lembaga pendidikan berciri khas Islam pada jenjang Sekolah Dasar, Madrasah Tsanawiyah adalah lembaga pendidikan berciri khas Islam pada jenjang Sekolah Menengah Pertama, Madrasah Aliyah adalah lembaga pendidikan berciri khas Islam pada jenjang Sekolah Menengah Atas (SMA),
  8. Rumah sakit adalah tempat pemeriksaan dan perawatan kesehatan biasanya berada dibawah pengawasan dokter/
5. *Can read and write (literacy) means can read and write words/simple sentence with a particular script*
  6. *School is an institution of formal education starting from elementary secondary and higher, The Education recorded is formal education based on the Ministry of National Education curriculum including education which was held by Islamic boarding schools using the Ministry of National Education curriculum such as Madrasah Ibtidaiyah (MI) Madrasah Tsanawiyah (MTs) and Madrasah Aliyah (MA), Islamic boarding schools/Madrasah diniyah is a school that does not use the curriculum from the Ministry of National Education,*
  7. *Madrasah Ibtidaiyah is distinctively Islamic educational institutions in the Elementary School level, Madrasah Tsanawiyah is distinctively Islamic educational institutions at Junior high school level, Madrasah Aliyah is distinctively Islamic educational institutions on the level of Senior High School (SMA),*
  8. *The hospital is a place of examination and health care usually in the supervision of a doctor/medical personnel*

- tenaga medis termasuk rumah sakit khusus seperti rumah sakit perawatan paru paru dan RS jantung,
9. Rumah Sakit Bersalin/Rumah Bersalin adalah rumah sakit yang dilengkapi dengan fasilitas untuk melahirkan pemeriksaan kehamilan pemeriksaan ibu dan anak serta berada di bawah pengawasan dokter dan atau bidan senior,
  10. Poliklinik adalah tempat pemeriksaan kesehatan biasanya tanpa fasilitas perawatan menginap berada dalam pengawasan dokter/tenaga medis tidak termasuk klinik yang terdapat di puskesmas/rumah sakit, Poliklinik yang karena suatu hal dan lain hal menyediakan tempat perawatan menginap tetap di golongan kedalam poliklinik (bukan rumah sakit
  11. Puskesmas (Pusat Kesehatan Masyarakat) adalah unit pelayanan kesehatan milik pemerintah yang bertanggung jawab terhadap pelayanan kesehatan masyarakat untuk wilayah kecamatan sebagian kecamatan atau kelurahan (misal di Jakarta Utara), Tim Puskesmas sesuai jadwal dapat melakukan kegiatan Puskesmas keliling ketempat tempat tertentu dalam wilayah kerjanya untuk mendekatkan pelayanan dengan masyarakat,
  12. Apotik Adalah tempat penjualan
- including special hospitals such as hospital treatment of lung and cardiovascular hospital,*
9. *Maternity Hospital/Maternity Health Care Centre is a hospital that is equipped with facilities for delivery pregnancy check examination of mothers and children and is under the medical supervision and or senior midwife,*
  10. *Polyclinic is a place for medical check usually without a care facility stay under the supervision of a doctor /medical personnel not including clinics located at public health centers (Puskemas)/ hospitals, Polyclinic which for some reason provide care to stay remain in the grade of the clinic (not the hospital),*
  11. *Public Health Centre (PHC) is a health centre provided by the government that is responsible for the delivery of health services to the community at the sub-district level part of sub-district or villages (e.g, in Jakarta Utara), Officials in the PHC as scheduled can provide health centre services in their services areas in the effort of closing their services to the community through Mobile PHC program,*
  12. *Pharmacy is a place for drug selling*

obat yang mempunyai izin operasi dari departemen Kesehatan U,P Ditjen POM di bawah pengawasan apoteker,

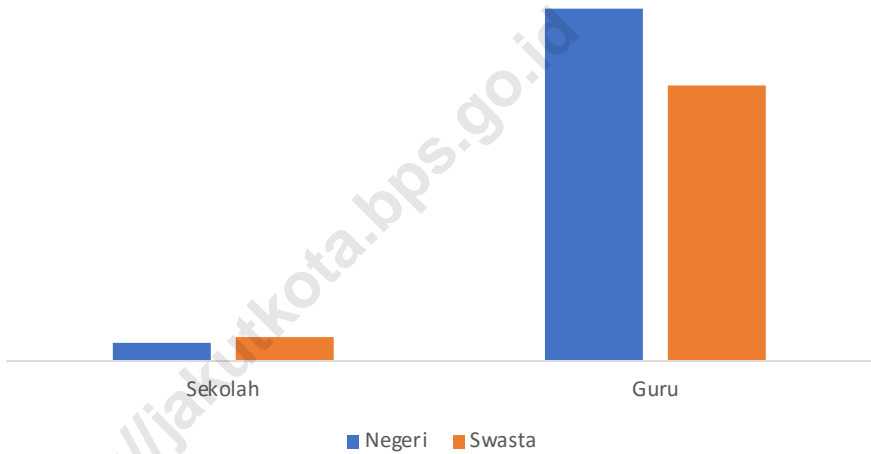
13. Imunisasi adalah memasukan kuman atau racun penyakit tertentu yang sudah dilemahkan (Vaksin) kedalam tubuh dengan cara suntik atau diminum (ditetes dalam mulut) dengan maksud agar terjadi kekebalan tubuh terhadap penyakit tersebut,
14. Peristiwa tindak pidana yang di laporkan Peristiwa yang di laporkan ialah setiap peristiwa yang diterima kepolisian dari laporan masyarakat atau peristiwa dimana pelakunya tertangkap tangan oleh polisi,
15. Jumlah tindak pidana menggambarkan jumlah kasus tindak pidana yang terjadi pada kurun waktu tertentu

*that having permission from the Ministry of Health through the Directorate General for Supervising Food and Medicine under the supervision of a pharmacist,*

13. *Immunization is to enter germs or a specific disease toxins that have been attenuated (vaccine) into the body by injection or drank (dripped into the mouth) with the intention that happen immunity against the disease,*
14. *Reported Crime Incidence Reported Crime Incident is every reported incident received by police from the public report or events where the perpetrator arrested by police,*
15. *Crime Total illustrates the number of criminal cases occurring during a given period,*



**Gambar** 4.1 **Jumlah Sekolah dan Guru Sekolah Dasar di Jakarta Utara, 2020/2020**  
**Figures** *Number of School and Teachers of Elementary School in Jakarta Utara, 2020/2020*



Sumber/Source : dapodikdasmen Sudin Pendidikan Wilayah I dan II di KOTA Jakarta Utara/ ministry of Educational Services

#### 4.1 PENDIDIKAN EDUCATION

**Tabel  
Table**

4.1.1.

**Jumlah Sekolah, Guru, dan Murid Taman Kanak-Kanak (TK) di Bawah Kementerian Pendidikan dan Kebudayaan Menurut Kecamatan di Kota Jakarta Utara, 2020/2021**  
*Number of Schools, Teachers, and Pupils in Kindergarten Under The Ministry of Education and Culture by Subdistrict in Jakarta Utara Municipality, 2020/2021*

| Kelurahan<br>Subdistrict | Sekolah/Schools  |                   |                 |
|--------------------------|------------------|-------------------|-----------------|
|                          | Negeri<br>Public | Swasta<br>Private | Jumlah<br>Total |
| (1)                      | (2)              | (3)               | (4)             |
| Penjaringan              | 120              | 3 246             | 3 366           |
| Pademangan               | 80               | 523               | 603             |
| Tanjung Priok            | 190              | 2 325             | 2 515           |
| Koja                     | 260              | 1 588             | 1 848           |
| Kelapa Gading            | 45               | 2 670             | 2 715           |
| Cilincing                | 433              | 3 145             | 3 578           |
| <b>Jakarta Utara</b>     | <b>1 128</b>     | <b>13 497</b>     | <b>14 625</b>   |



Lanjutan Tabel/Continued Table 4.1.1

| Kelurahan<br>Subdistrict | Guru <sup>1</sup> /Teachers <sup>1</sup> |                   |                 |
|--------------------------|--|-------------------|-----------------|
|                          | Negeri<br>Public                         | Swasta<br>Private | Jumlah<br>Total |
| (1)                      | (5)                                      | (6)               | (7)             |
| Penjaringan              | 6  | 358               | 364             |
| Pademangan               | 5  | 64                | 69              |
| Tanjung Priok            | 12                                       | 351               | 368             |
| Koja                     | 10                                       | 86                | 96              |
| Kelapa Gading            | 3  | 265               | 268             |
| Cilincing                | 21                                       | 105               | 126             |
| <b>Jakarta Utara</b>     | <b>424</b>                               | <b>6 550</b>      | <b>6 974</b>    |

Lanjutan Tabel/Continued Table 4.1.1

| Kelurahan<br>Subdistrict<br>(1) | Murid/Students          |                          | Jumlah<br>Total<br>(10) |
|---------------------------------|-------------------------|--------------------------|-------------------------|
|                                 | Negeri<br>Public<br>(8) | Swasta<br>Private<br>(9) |                         |
| Penjaringan                     | 1                       | 53                       | 54                      |
| Pademangan                      | 1                       | 14                       | 15                      |
| Tanjung Priok                   | 2                       | 67                       | 69                      |
| Koja                            | 4                       | 60                       | 64                      |
| Kelapa Gading                   | 1                       | 78                       | 79                      |
| Cilincing                       | 6                       | 122                      | 128                     |
| <b>Jakarta Utara</b>            | <b>15</b>               | <b>394</b>               | <b>409</b>              |

Catatan/ Note : <sup>1</sup> Jumlah guru termasuk kepala sekolah dan guru/ The total of teachers including headmaster and teacher

Sumber/Source: Sulin Pendidikan I dan II Kota Administrasi Jakarta Utara/

1<sup>st</sup> and 2<sup>nd</sup> education Service of Jakarta Utara

**Tabel**  
**Table** 4.1.2

**Jumlah Sekolah, Guru, dan Murid Raudatul Athfal (RA)  
di Bawah Kementerian Agama Menurut Kecamatan,  
2019/2020**  
*Number of Schools, Teachers, and Pupils in Raudatul Athfal  
(RA) Under The Ministry of Religious Affairs by Subdistrict,  
2019/2020*

| Kelurahan<br>Subdistrict | Sekolah/Schools | Guru/Teachers | Siswa/Pupils |
|--------------------------|-----------------|---------------|--------------|
| (1)                      | (2)             | (3)           | (4)          |
| Penjaringan              | 24              | 104           | 1 134        |
| Pademangan               | 17              | 49            | 753          |
| Tanjung Priok            | 36              | 114           | 1 159        |
| Koja                     | 27              | 135           | 1 415        |
| Kelapa Gading            | 1               | 1             | 9            |
| Cilincing                | 50              | 191           | 2 366        |
| <b>Jakarta Utara</b>     | <b>155</b>      | <b>594</b>    | <b>6 836</b> |

Catatan/ Note : <sup>1</sup> Jumlah guru termasuk kepala sekolah dan guru/ *The total of teachers including headmaster and teacher*

Sumber/Source : emispendis.kemenag.go.id di akses tanggal 22 Februari pukul 10.00 WIB  
Kantor Wilayah Kementerian Agama Jakarta Utara/Ministry of religious affairs of Jakarta Utara

**Tabel**  
**Table** 4.1.3

**Jumlah Sekolah, Guru, dan Murid Sekolah Dasar (SD)  
di Bawah Kementerian Pendidikan dan Kebudayaan  
Menurut Kecamatan, 2020/2021**  
*Number of Schools, Teachers, and Pupils in Primary Schools  
Under The Ministry of Education and Culture by Subdistrict,  
2020/2021*

| Kelurahan<br>Subdistrict | Sekolah/Schools  |                   |     | Jumlah<br>Total |
|--------------------------|------------------|-------------------|-----|-----------------|
|                          | Negeri<br>Public | Swasta<br>Private |     |                 |
| (1)                      | (2)              | (3)               | (4) |                 |
| Kamal Muara              | 1                | 0                 |     | 1               |
| Kapuk Muara              | 2                | 8                 |     | 10              |
| Pejagalan                | 4                | 11                |     | 15              |
| Penjaringan              | 5                | 8                 |     | 13              |
| Pluit                    | 3                | 8                 |     | 11              |
| Penjaringan              | 15               | 35                |     | 50              |
| Pademangan Barat         | 6                | 5                 |     | 11              |
| Pademangan Timur         | 4                | 4                 |     | 8               |
| Ancol                    | 2                | 3                 |     | 5               |
| Pademangan               | 12               | 12                |     | 24              |
| Sunter Agung             | 8                | 13                |     | 21              |
| Sunter Jaya              | 5                | 5                 |     | 10              |
| Papanggo                 | 2                | 6                 |     | 8               |
| Warakas                  | 4                | 7                 |     | 11              |
| Sungai Bambu             | 3                | 8                 |     | 11              |
| Kebon Bawang             | 6                | 5                 |     | 11              |
| Tanjung Priok            | 3                | 8                 |     | 11              |
| Tanjung Priok            | 31               | 52                |     | 83              |
| Rawabadak Selatan        | 6                | 5                 |     | 11              |
| Tugu Selatan             | 2                | 1                 |     | 3               |
| Tugu Utara               | 13               | 4                 |     | 17              |
| Lagoa                    | 6                | 6                 |     | 12              |

Lanjutan Tabel/Continued Table 4.1.3.

| Kelurahan<br>Subdistrict | Sekolah/Schools  |                   |     | Jumlah<br>Total |
|--------------------------|------------------|-------------------|-----|-----------------|
|                          | Negeri<br>Public | Swasta<br>Private |     |                 |
| (1)                      | (2)              | (3)               | (4) |                 |
| Rawabadak Utara          | 11               | 3                 |     | 14              |
| Koja                     | ...              | ...               |     | ...             |
| Koja                     | 38               | 19                |     | 57              |
| Kelapa Gading Barat      | 1                | 13                |     | 14              |
| Kelapa Gading Timur      | 2                | 2                 |     | 4               |
| Pegangsaan Dua           | 5                | 18                |     | 23              |
| Kelapa Gading            | 8                | 33                |     | 41              |
| Sukapura                 | 5                | 4                 |     | 9               |
| Rorotan                  | 5                | 3                 |     | 8               |
| Marunda                  | 4                | 5                 |     | 9               |
| Cilincing                | 9                | 4                 |     | 13              |
| Semper Timur             | 5                | 11                |     | 16              |
| Semper Barat             | 10               | 8                 |     | 18              |
| Kalibaru                 | 5                | 6                 |     | 11              |
| Cilincing                | 43               | 41                |     | 84              |
| <b>Jakarta Utara</b>     | <b>147</b>       | <b>192</b>        |     | <b>339</b>      |

Lanjutan Tabel/Continued Table 4.1.3

| Kelurahan<br><i>Subdistrict</i> | Guru <sup>1</sup> /Teachers <sup>1</sup> |                          |                        |
|---------------------------------|--|--------------------------|------------------------|
|                                 | Negeri<br><i>Public</i>                  | Swasta<br><i>Private</i> | Jumlah<br><i>Total</i> |
| (1)                             | (5)                                      | (6)                      | (7)                    |
| Kamal Muara                     | 29                                       | 0                        | 29                     |
| Kapuk Muara                     | 77                                       | 229                      | 306                    |
| Pejagalan                       | 106                                      | 187                      | 293                    |
| Penjaringan                     | 162                                      | 128                      | 290                    |
| Pluit                           | 63                                       | 164                      | 227                    |
| Penjaringan                     | 437                                      | 708                      | 1145                   |
| Pademangan Barat                | 158                                      | 54                       | 212                    |
| Pademangan Timur                | 115                                      | 49                       | 164                    |
| Ancol                           | 44                                       | 70                       | 114                    |
| Pademangan                      | 317                                      | 173                      | 490                    |
| Sunter Agung                    | 149                                      | 237                      | 386                    |
| Sunter Jaya                     | 110                                      | 62                       | 172                    |
| Papanggo                        | 42                                       | 65                       | 107                    |
| Warakas                         | 94                                       | 49                       | 143                    |
| Sungai Bambu                    | 70                                       | 75                       | 145                    |
| Kebon Bawang                    | 115                                      | 38                       | 153                    |
| Tanjung Priok                   | 75                                       | 68                       | 143                    |
| Tanjung Priok                   | 655                                      | 594                      | 1249                   |
| Rawabadak Selatan               | 129                                      | 114                      | 243                    |
| Tugu Selatan                    | 46                                       | 7                        | 53                     |
| Tugu Utara                      | 210                                      | 65                       | 275                    |
| Lagoa                           | 129                                      | 83                       | 212                    |
| Rawabadak Utara                 | 199                                      | 38                       | 237                    |
| Koja                            |  | 56                       | 56                     |
| Koja                            | 713                                      | 363                      | 1076                   |

Lanjutan Tabel/Continued Table 4.1.3

| Kelurahan<br>Subdistrict | Guru <sup>1</sup> /Teachers <sup>1</sup> |                   |                 |
|--------------------------|--|-------------------|-----------------|
|                          | Negeri<br>Public                         | Swasta<br>Private | Jumlah<br>Total |
| (1)                      | (5)                                      | (6)               | (7)             |
| Kelapa Gading Barat      | 21                                       | 144               | 165             |
| Kelapa Gading Timur      | 48                                       | 21                | 69              |
| Pegangsaan Dua           | 82                                       | 360               | 442             |
| Kelapa Gading            | 151                                      | 525               | 676             |
| Sukapura                 | 79                                       | 69                | 148             |
| Rorotan                  | 86                                       | 38                | 124             |
| Marunda                  | 96                                       | 53                | 149             |
| Cilincing                | 130                                      | 34                | 164             |
| Semper Timur             | 75                                       | 96                | 171             |
| Semper Barat             | 195                                      | 70                | 265             |
| Kalibaru                 | 112                                      | 55                | 167             |
| Cilincing                | 773                                      | 415               | 1 188           |
| <b>Jakarta Utara</b>     | <b>3 046</b>                             | <b>2 778</b>      | <b>5 824</b>    |

Lanjutan Tabel/Continued Table 4.1.3

| Kelurahan<br>Subdistrict | Murid/Students   |                   |                 |
|--------------------------|------------------|-------------------|-----------------|
|                          | Negeri<br>Public | Swasta<br>Private | Jumlah<br>Total |
| (1)                      | (8)              | (9)               | (10)            |
| Kamal Muara              | 745              |                   | 745             |
| Kapuk Muara              | 1 737            | 2 679             | 4 416           |
| Pejagalan                | 2 462            | 3 508             | 5 970           |
| Penjaringan              | 1 402            | 1 483             | 2 885           |
| Pluit                    | 1 691            | 2 608             | 4 299           |
| Penjaringan              | 8 037            | 10 278            | 18 315          |
| Pademangan Barat         | 2 550            | 1 167             | 3 717           |
| Pademangan Timur         | 1 776            | 1 258             | 3 034           |
| Ancol                    | 1 113            | 1 301             | 2 414           |
| Pademangan               | 5 439            | 3 726             | 9 165           |
| Sunter Agung             | 3 488            | 3 647             | 7 135           |
| Sunter Jaya              | 2 699            | 711               | 3 410           |
| Papanggo                 | 1 102            | 1 288             | 2 390           |
| Warakas                  | 2 472            | 1 716             | 4 188           |
| Sungai Bambu             | 1 615            | 2 189             | 3 804           |
| Kebon Bawang             | 2 826            | 956               | 3 782           |
| Tanjung Priok            | 1 776            | 1 422             | 3 198           |
| Tanjung Priok            | 15 978           | 11 929            | 27 907          |
| Rawabadak Selatan        | 3 138            | 848               | 3 986           |
| Tugu Selatan             | 1 047            | 147               | 1 194           |
| Tugu Utara               | 5 713            | 1 582             | 7 295           |
| Lagoa                    | 3 294            | 1 869             | 5 163           |
| Rawabadak Utara          | 5 185            | 752               | 5 937           |
| Koja                     | ...              | ...               | ...             |
| Koja                     | 18 377           | 5 198             | 23 575          |



Lanjutan Tabel/Continued Table 4.1.3

| Kelurahan<br>Subdistrict | Murid/Students   |                   |                 |
|--------------------------|------------------|-------------------|-----------------|
|                          | Negeri<br>Public | Swasta<br>Private | Jumlah<br>Total |
| (1)                      | (8)              | (9)               | (10)            |
| Kelapa Gading Barat      | 477              | 1 863             | 2 340           |
| Kelapa Gading Timur      | 1 188            | 202               | 1 390           |
| Pegangsaan Dua           | 1 885            | 4 251             | 6 136           |
| Kelapa Gading            | 3 550            | 6 316             | 9 866           |
| Sukapura                 | 1 883            | 1 216             | 3 099           |
| Rorotan                  | 2 112            | 984               | 3 096           |
| Marunda                  | 1 841            | 512               | 2 353           |
| Cilincing                | 3 376            | 476               | 3 852           |
| Semper Timur             | 1 192            | 2 501             | 3 693           |
| Semper Barat             | 1 756            | 1 487             | 3 243           |
| Kalibaru                 | 3 031            | 1 475             | 4 506           |
| Cilincing                | 15 191           | 8 651             | 23 842          |
| Jakarta Utara            | 66 572           | 46 098            | 112 670         |

Catatan/ Note : <sup>1</sup> Jumlah guru termasuk kepala sekolah dan guru/ The total of teachers including headmaster and teacher  
Sumber/Source:

Sudin Pendidikan I dan II Kota Administrasi Jakarta Utara/  
1<sup>st</sup> and 2<sup>nd</sup> education Service of Jakarta Utara

**Tabel**  
**Table** 4.1.4

**Jumlah Sekolah, Guru, dan Murid Madrasah Ibtidaiyah (MI) di Bawah Kementerian Agama Menurut Kelurahan dan Kecamatan, 2019/2020**  
**Number of Schools, Teachers, and Pupils in Madrasah Ibtidaiyah (MI) Under The Ministry of Religious Affairs by Subdistrict, 2019/2020**

| Kelurahan<br>Subdistrict | Sekolah/Schools  |                   |     | Jumlah<br>Total |
|--------------------------|------------------|-------------------|-----|-----------------|
|                          | Negeri<br>Public | Swasta<br>Private |     |                 |
| (1)                      | (2)              | (3)               | (4) |                 |
| Kamal Muara              | 0                | 1                 |     | 1               |
| Kapuk Muara              | 0                | 2                 |     | 2               |
| Pejagalan                | 0                | 3                 |     | 3               |
| Penjaringan              | 0                | 10                |     | 10              |
| Pluit                    | 0                | 1                 |     | 1               |
| Penjaringan              | 0                | 17                |     | 17              |
| Pademangan Barat         | 0                | 2                 |     | 2               |
| Pademangan Timur         | 0                | 0                 |     | 0               |
| Ancol                    | 0                | 0                 |     | 0               |
| Pademangan               | 0                | 2                 |     | 2               |
| Sunter Agung             | 0                | 4                 |     | 4               |
| Sunter Jaya              | 0                |                   |     |                 |
| Papanggo                 | 0                | 2                 |     | 2               |
| Warakas                  | 0                |                   |     |                 |
| Sungai Bambu             | 0                | 1                 |     | 1               |
| Kebon Bawang             | 0                | 1                 |     | 1               |
| Tanjung Priok            | 0                | 4                 |     | 4               |
| Tanjung Priok            | 0                | 12                |     | 12              |
| Rawabadak Selatan        | 1                | 0                 |     | 1               |
| Tugu Selatan             | 0                | 0                 |     |                 |
| Tugu Utara               | 0                | 3                 |     | 3               |
| Lagoa                    | 0                | 3                 |     | 3               |

Lanjutan Tabel/Continued Table 4.1.4

| Kelurahan<br>Subdistrict | Sekolah/Schools  |                   |                 |
|--------------------------|------------------|-------------------|-----------------|
|                          | Negeri<br>Public | Swasta<br>Private | Jumlah<br>Total |
| (1)                      | (2)              | (3)               | (4)             |
| Rawabadak Utara          | 0                | 0                 | 0               |
| Koja                     | 0                | 2                 | 2               |
| Koja                     | 1                | 8                 | 9               |
| Kelapa Gading Barat      | 0                | 0                 | 0               |
| Kelapa Gading Timur      | 0                | 0                 | 0               |
| Pegangsaan Dua           | 0                | 1                 | 1               |
| Kelapa Gading            | 0                | 1                 | 1               |
| Sukapura                 | 0                | 3                 | 3               |
| Rorotan                  | 1                | 7                 | 8               |
| Marunda                  | 1                | 2                 | 3               |
| Cilincing                | 0                | 3                 | 3               |
| Semper Timur             | 0                | 1                 | 1               |
| Semper Barat             | 0                | 2                 | 2               |
| Kalibaru                 | 0                | 9                 | 9               |
| Cilincing                | 2                | 27                | 29              |
| <b>Jakarta Utara</b>     | <b>3</b>         | <b>67</b>         | <b>70</b>       |

Lanjutan Tabel/Continued Table 4.1.4

| Kelurahan<br>Subdistrict | Guru <sup>1</sup> /Teachers <sup>1</sup> |                   |     | Jumlah<br>Total |
|--------------------------|--|-------------------|-----|-----------------|
|                          | Negeri<br>Public                         | Swasta<br>Private |     |                 |
| (1)                      | (5)                                      | (6)               | (7) |                 |
| Kamal Muara              | 0  | 12                |     | 12              |
| Kapuk Muara              | 0  | 28                |     | 28              |
| Pejagalan                | 0  | 46                |     | 46              |
| Penjaringan              | 0  | 140               |     | 140             |
| Pluit                    | 0  | 20                |     | 20              |
| Penjaringan              | 0  | 246               |     | 246             |
| Pademangan Barat         | 0  | 32                |     | 32              |
| Pademangan Timur         | 0  | 32                |     | 32              |
| Ancol                    | 0  | 0                 |     | 0               |
| Pademangan               | 0  | 32                |     | 32              |
| Sunter Agung             | 0  | 57                |     | 57              |
| Sunter Jaya              | 0  | 0                 |     | 0               |
| Papanggo                 | 0  | 26                |     | 26              |
| Warakas                  | 0  | 0                 |     | 0               |
| Sungai Bambu             | 0  | 11                |     | 11              |
| Kebon Bawang             | 0  | 9                 |     | 9               |
| Tanjung Priok            | 0  | 45                |     | 45              |
| Tanjung Priok            | 0  | 148               |     | 148             |
| Rawabadak Selatan        | 25                                       | 0                 |     | 25              |
| Tugu Selatan             | 0  | 0                 |     | 0               |
| Tugu Utara               | 0  | 27                |     | 27              |
| Lagoa                    | 0  | 35                |     | 35              |
| Rawabadak Utara          | 0  | 0                 |     | 0               |
| Koja                     | 0  | 32                |     | 32              |
| Koja                     | 25                                       | 94                |     | 119             |

Lanjutan Tabel/*Continued Table 4.1.4*

| Kelurahan<br>Subdistrict | Guru <sup>1</sup> /Teachers <sup>1</sup> |                   |                 |
|--------------------------|--|-------------------|-----------------|
|                          | Negeri<br>Public                         | Swasta<br>Private | Jumlah<br>Total |
| (1)                      | (5)                                      | (6)               | (7)             |
| Kelapa Gading Barat      | 0  | 0                 | 0               |
| Kelapa Gading Timur      | 0  | 0                 | 0               |
| Pegangsaan Dua           | 0  | 21                | 21              |
| Kelapa Gading            | 0  | 21                | 21              |
| Sukapura                 | 0  | 14                | 14              |
| Rorotan                  | 22                                       | 107               | 129             |
| Marunda                  | 5  | 25                | 30              |
| Cilincing                | 0  | 18                | 18              |
| Semper Timur             | 0  | 9                 | 9               |
| Semper Barat             | 0  | 22                | 22              |
| Kalibaru                 | 0  | 89                | 89              |
| Cilincing                | 27                                       | 284               | 311             |
| Jakarta Utara            | 52                                       | 825               | 877             |

Lanjutan Tabel/*Continued Table 4.1.4*

| Kelurahan<br>Subdistrict | Murid/Students   |                   |                 |
|--------------------------|------------------|-------------------|-----------------|
|                          | Negeri<br>Public | Swasta<br>Private | Jumlah<br>Total |
| (1)                      | (8)              | (9)               | (10)            |
| Kamal Muara              | 0                | 267               | 267             |
| Kapuk Muara              | 0                | 572               | 572             |
| Pejagalan                | 0                | 989               | 989             |
| Penjaringan              | 0                | 3 679             | 3 679           |
| Pluit                    | 0                | 628               | 628             |
| Penjaringan              | 0                | 6 135             | 6 135           |
| Pademangan Barat         | 0                | 542               | 542             |
| Pademangan Timur         | 0                | 0                 | 0               |
| Ancol                    | 0                | 0                 | 0               |
| Pademangan               | 0                | 542               | 542             |
|                          |                  | 0                 | 0               |
| Sunter Agung             | 0                | 1 000             | 1 000           |
| Sunter Jaya              | 0                | 0                 | 0               |
| Papanggo                 | 0                | 805               | 805             |
| Warakas                  | 0                | 0                 | 0               |
| Sungai Bambu             | 0                | 249               | 249             |
| Kebon Bawang             | 0                | 144               | 144             |
| Tanjung Priok            | 0                | 732               | 732             |
| Tanjung Priok            | 0                | 2 930             | 2 930           |
| Rawabadak Selatan        | 408              | 0                 | 408             |
| Tugu Selatan             | 0                | 0                 | 0               |
| Tugu Utara               | 0                | 540               | 540             |
| Lagoa                    | 0                | 706               | 706             |
| Rawabadak Utara          | 0                | 0                 | 0               |
| Koja                     | 0                | 469               | 469             |
| Koja                     | 408              | 1 715             | 2 123           |

Lanjutan Tabel/Continued Table 4.1.4

| Kelurahan<br>Subdistrict | Murid/Students   |                   |                 |
|--------------------------|------------------|-------------------|-----------------|
|                          | Negeri<br>Public | Swasta<br>Private | Jumlah<br>Total |
| (1)                      | (8)              | (9)               | (10)            |
| Kelapa Gading Barat      | 0                | 0                 | 0               |
| Kelapa Gading Timur      | 0                | 0                 | 0               |
| Pegangsaan Dua           | 0                | 652               | 652             |
| Kelapa Gading            | 0                | 652               | 652             |
| Sukapura                 | 0                | 719               | 719             |
| Rorotan                  | 511              | 2 493             | 3 004           |
| Marunda                  | 402              | 498               | 900             |
| Cilincing                | 0                | 602               | 602             |
| Semper Timur             | 0                | 429               | 429             |
| Semper Barat             | 0                | 500               | 500             |
| Kalibaru                 | 0                | 1 860             | 1 860           |
| Cilincing                | 913              | 7 101             | 8 014           |
| Jakarta Utara            | 1 321            | 19 075            | 20 396          |

Catatan/ Note : <sup>1</sup> Jumlah guru termasuk kepala sekolah dan guru/ The total of teachers including headmaster and teacher

Sumber/Source : emispendis.kemenag.go.id di akses tanggal 22 Februari pukul 10.00 WIB

Kantor Wilayah Kementerian Agama Jakarta Utara/Ministry of religious affairs of Jakarta Utara

**Tabel**  
**Table** 4.1.5

**Jumlah Sekolah, Guru, dan Murid Sekolah Menengah Pertama (SMP) di Bawah Kementerian Pendidikan dan Kebudayaan Menurut Kelurahan dan Kecamatan, 2020/2021**  
*Number of Schools, Teachers, and Pupils in Junior High Schools Under The Ministry of Education and Culture by Subdistrict, 2020/2021*

| Kelurahan<br>Subdistrict | Sekolah/Schools  |                   |     | Jumlah<br>Total |
|--------------------------|------------------|-------------------|-----|-----------------|
|                          | Negeri<br>Public | Swasta<br>Private |     |                 |
| (1)                      | (2)              | (3)               | (4) |                 |
| Kamal Muara              |                  | 1                 | 1   | 2               |
| Kapuk Muara              |                  | 1                 | 7   | 8               |
| Pejagalan                |                  | 1                 | 11  | 12              |
| Penjaringan              |                  | 1                 | 5   | 6               |
| Pluit                    |                  | 1                 | 11  | 12              |
| Penjaringan              | 5                |                   | 35  | 40              |
| Pademangan Barat         |                  | 0                 | 4   | 4               |
| Pademangan Timur         |                  | 3                 | 4   | 7               |
| Ancol                    |                  | 1                 | 3   | 4               |
| Pademangan               | 4                |                   | 11  | 15              |
| Sunter Agung             |                  | 4                 | 10  | 14              |
| Sunter Jaya              |                  | 1                 | 3   | 4               |
| Papango                  |                  | 2                 | 4   | 6               |
| Warakas                  |                  | 0                 | 3   | 3               |
| Sungai Bambu             |                  | 1                 | 6   | 7               |
| Kebon Bawang             |                  | 0                 | 6   | 6               |
| Tanjung Priok            |                  | 1                 | 4   | 5               |
| Tanjung Priok            | 9                |                   | 36  | 45              |
| Rawabadak Selatan        |                  | 1                 | 1   | 2               |
| Tugu Selatan             |                  | 2                 | 2   | 4               |
| Tugu Utara               |                  | 1                 | 6   | 7               |
| Lagoa                    |                  | 2                 | 9   | 11              |



Lanjutan Tabel/*Continued Table 4.1.5*

| Kelurahan<br>Subdistrict | Sekolah/Schools  |                   |            | Jumlah<br>Total |
|--------------------------|------------------|-------------------|------------|-----------------|
|                          | Negeri<br>Public | Swasta<br>Private |            |                 |
| (1)                      | (2)              | (3)               | (4)        |                 |
| Rawabadak Utara          |                  | 3                 | 2          | 5               |
| Koja                     |                  | ...               | ...        | ...             |
| Koja                     | 9                |                   | 20         | 29              |
| Kelapa Gading Barat      |                  |                   | 9          | 9               |
| Kelapa Gading Timur      |                  | 2                 | 2          | 4               |
| Pegangsaan Dua           |                  | 2                 | 13         | 15              |
| Kelapa Gading            | 4                |                   | 24         | 28              |
| Sukapura                 |                  | 1                 | 4          | 5               |
| Rorotan                  |                  | 1                 | 1          | 2               |
| Marunda                  |                  | 2                 | 1          | 3               |
| Cilincing                |                  | 3                 | 3          | 6               |
| Semper Timur             |                  |                   | 8          | 8               |
| Semper Barat             |                  | 1                 | 6          | 7               |
| Kalibaru                 |                  | 1                 | 6          | 7               |
| Cilincing                | 9                |                   | 29         | 38              |
| <b>Jakarta Utara</b>     | <b>40</b>        | <b>155</b>        | <b>195</b> |                 |

Lanjutan Tabel/Continued Table 4.1.5

| Kelurahan<br>Subdistrict | Guru <sup>1</sup> /Teachers <sup>1</sup> |                   |     | Jumlah<br>Total |
|--------------------------|--|-------------------|-----|-----------------|
|                          | Negeri<br>Public                         | Swasta<br>Private |     |                 |
| (1)                      | (5)                                      | (6)               | (7) |                 |
| Kamal Muara              | 32                                       | 20                |     | 52              |
| Kapuk Muara              | 34                                       | 94                |     | 128             |
| Pejagalan                | 32                                       | 107               |     | 139             |
| Penjaringan              | 38                                       | 32                |     | 70              |
| Pluit                    | 30                                       | 155               |     | 185             |
| Penjaringan              | 166                                      | 408               |     | 574             |
| Pademangan Barat         | 0  | 34                |     | 34              |
| Pademangan Timur         | 94                                       | 33                |     | 127             |
| Ancol                    | 24                                       | 41                |     | 65              |
| Pademangan               | 118                                      | 108               |     | 226             |
| Sunter Agung             | 116                                      | 120               |     | 236             |
| Sunter Jaya              | 29                                       | 31                |     | 60              |
| Papanggo                 | 67                                       | 27                |     | 94              |
| Warakas                  | 0  | 25                |     | 25              |
| Sungai Bambu             | 36                                       | 54                |     | 90              |
| Kebon Bawang             | 0  | 50                |     | 50              |
| Tanjung Priok            | 43                                       | 20                |     | 63              |
| Tanjung Priok            | 291                                      | 327               |     | 618             |
| Rawabadak Selatan        | 34                                       | 10                |     | 44              |
| Tugu Selatan             | 64                                       | 36                |     | 100             |
| Tugu Utara               | 41                                       | 64                |     | 105             |
| Lagoa                    | 71                                       | 103               |     | 174             |
| Rawabadak Utara          | 104                                      | 22                |     | 126             |
| Koja                     | 0  | 0                 |     | 0               |
| Koja                     | 314                                      | 235               |     | 549             |

Lanjutan Tabel/Continued Table 4.1.5

| Kelurahan<br>Subdistrict | Guru <sup>1</sup> /Teachers <sup>1</sup> |                   |                 |
|--------------------------|--|-------------------|-----------------|
|                          | Negeri<br>Public                         | Swasta<br>Private | Jumlah<br>Total |
| (1)                      | (5)                                      | (6)               | (7)             |
| Kelapa Gading Barat      | 0  | 126               | 126             |
| Kelapa Gading Timur      | 29                                       | 27                | 56              |
| Pegangsaan Dua           | 58                                       | 107               | 165             |
| Kelapa Gading            | 87                                       | 260               | 347             |
| Sukapura                 | 37                                       | 27                | 64              |
| Rorotan                  | 38                                       | 11                | 49              |
| Marunda                  | 65                                       | 12                | 77              |
| Cilincing                | 116                                      | 27                | 143             |
| Semper Timur             | 0  | 71                | 71              |
| Semper Barat             | 43                                       | 64                | 107             |
| Kalibaru                 | 40                                       | 39                | 79              |
| Cilincing                | 339                                      | 251               | 590             |
| <b>Jakarta Utara</b>     | <b>1 315</b>                             | <b>1 589</b>      | <b>2 904</b>    |

Lanjutan Tabel/Continued Table 4.1.5

| Kelurahan<br>Subdistrict | Murid/Students   |                   |                 |
|--------------------------|------------------|-------------------|-----------------|
|                          | Negeri<br>Public | Swasta<br>Private | Jumlah<br>Total |
| (1)                      | (8)              | (9)               | (10)            |
| Kamal Muara              | 726              | 466               | 1 192           |
| Kapuk Muara              | 829              | 1 645             | 2 474           |
| Pejagalan                | 697              | 1 813             | 2 510           |
| Penjaringan              | 863              | 868               | 1 731           |
| Pluit                    | 870              | 2 378             | 3 248           |
| Penjaringan              | 3 985            | 7 170             | 11 155          |
| Pademangan Barat         |                  | 877               | 877             |
| Pademangan Timur         | 2 123            | 689               | 2 812           |
| Ancol                    | 458              | 639               | 1 097           |
| Pademangan               | 2 581            | 2 205             | 4 786           |
| Sunter Agung             | 2 417            | 1 691             | 4 108           |
| Sunter Jaya              | 549              | 575               | 1 124           |
| Papanggo                 | 1 496            | 426               | 1 922           |
| Warakas                  |                  | 626               | 626             |
| Sungai Bambu             | 817              | 1 142             | 1 959           |
| Kebon Bawang             |                  | 943               | 943             |
| Tanjung Priok            | 875              | 375               | 1 250           |
| Tanjung Priok            | 6 154            | 5 778             | 11 932          |
| Rawabadak Selatan        | 805              | 112               | 917             |
| Tugu Selatan             | 1 475            | 422               | 1 897           |
| Tugu Utara               | 919              | 1 543             | 2 462           |
| Lagoa                    | 1 512            | 1 935             | 3 447           |
| Rawabadak Utara          | 1 499            | 247               | 1 746           |
| Koja                     | ...              | ...               | ...             |
| Koja                     | 6 210            | 4 259             | 10 469          |

Lanjutan Tabel/Continued Table 4.1.5

| Kelurahan<br>Subdistrict | Murid/Students   |                   |                 |
|--------------------------|------------------|-------------------|-----------------|
|                          | Negeri<br>Public | Swasta<br>Private | Jumlah<br>Total |
| (1)                      | (8)              | (9)               | (10)            |
| Kelapa Gading Barat      |                  | 1 675             | 1 675           |
| Kelapa Gading Timur      | 673              | 235               | 908             |
| Pegangsaan Dua           | 1 341            | 1 227             | 2 568           |
| Kelapa Gading            | 2 014            | 3 137             | 5 151           |
| Sukapura                 | 891              | 241               | 1 132           |
| Rorotan                  | 857              | 119               | 976             |
| Marunda                  | 1 339            | 168               | 1 507           |
| Cilincing                | 2 553            | 141               | 2 694           |
| Semper Timur             |                  | 1 497             | 1 497           |
| Semper Barat             | 996              | 1 114             | 2 110           |
| Kalibaru                 | 467              | 883               | 1 350           |
| Cilincing                | 7 103            | 4 163             | 11 266          |
| Jakarta Utara            | 15 327           | 11 559            | 26 886          |

Catatan/ Note : <sup>1</sup> Jumlah guru termasuk kepala sekolah dan guru/ The total of teachers including headmaster and teacher

Sumber/Source: Sudin Pendidikan I dan II Kota Administrasi Jakarta Utara/  
1<sup>st</sup> and 2<sup>nd</sup> education Service of Jakarta Utara

**Tabel**  
**Table** 4.1.6

**Jumlah Sekolah, Guru, dan Murid Madrasah Tsanawiyah (MTs) di Bawah Kementerian Agama Menurut Kelurahan dan Kecamatan, 2019/2020**  
**Number of Schools, Teachers, and Pupils in Madrasah Tsanawiyah (MTs) Under The Ministry of Religious Affairs by Subdistrict, 2019/2020**

| Kelurahan<br>Subdistrict | Sekolah/Schools  |                   |     | Jumlah<br>Total |
|--------------------------|------------------|-------------------|-----|-----------------|
|                          | Negeri<br>Public | Swasta<br>Private |     |                 |
| (1)                      | (2)              | (3)               | (4) |                 |
| Kamal Muara              | 0                | 0                 |     | 0               |
| Kapuk Muara              | 0                | 1                 |     | 1               |
| Pejagalan                | 0                | 2                 |     | 2               |
| Penjaringan              | 0                | 1                 |     | 1               |
| Pluit                    | 0                | 2                 |     | 2               |
| Penjaringan              | 0                | 6                 |     | 6               |
| Pademangan Barat         | 0                | 1                 |     | 1               |
| Pademangan Timur         | 0                | 0                 |     | 0               |
| Ancol                    | 0                | 0                 |     | 0               |
| Pademangan               | 0                | 1                 |     | 1               |
| Sunter Agung             | 0                | 0                 |     | 0               |
| Sunter Jaya              | 1                | 0                 |     | 1               |
| Papanggo                 | 0                | 1                 |     | 1               |
| Warakas                  | 0                | 0                 |     | 0               |
| Sungai Bambu             | 0                | 0                 |     | 0               |
| Kebon Bawang             | 0                | 0                 |     | 0               |
| Tanjung Priok            | 0                | 2                 |     | 2               |
| Tanjung Priok            | 1                | 3                 |     | 4               |
| Rawabadak Selatan        | 0                | 1                 |     | 1               |
| Tugu Selatan             | 0                | 1                 |     | 1               |
| Tugu Utara               | 0                | 3                 |     | 3               |
| Lagoa                    | 0                | 1                 |     | 1               |

Lanjutan Tabel/Continued Table 4.1.6

| Kelurahan<br>Subdistrict | Sekolah/Schools  |                   |     | Jumlah<br>Total |
|--------------------------|------------------|-------------------|-----|-----------------|
|                          | Negeri<br>Public | Swasta<br>Private |     |                 |
| (1)                      | (2)              | (3)               | (4) |                 |
| Rawabadak Utara          | 0                | 1                 |     | 1               |
| Koja                     | 0                | 1                 |     | 1               |
| Koja                     |                  |                   | 8   | 8               |
| Kelapa Gading Barat      | 0                | 0                 |     | 0               |
| Kelapa Gading Timur      | 0                | 0                 |     | 0               |
| Pegangsaan Dua           | 0                | 2                 |     | 2               |
| Kelapa Gading            | 0                | 2                 |     | 2               |
| Sukapura                 | 0                | 0                 |     | 0               |
| Rorotan                  | 1                | 4                 |     | 5               |
| Marunda                  | 1                | 1                 |     | 2               |
| Cilincing                | 1                | 1                 |     | 2               |
| Semper Timur             | 0                | 0                 |     | 0               |
| Semper Barat             | 0                | 0                 |     | 0               |
| Kalibaru                 | 0                | 2                 |     | 2               |
| Cilincing                | 3                | 8                 |     | 11              |
| <b>Jakarta Utara</b>     | <b>4</b>         | <b>28</b>         |     | <b>32</b>       |

Lanjutan Tabel/Continued Table 4.1.6

| Kelurahan<br>Subdistrict | Guru <sup>1</sup> /Teachers <sup>1</sup> |                   |     | Jumlah<br>Total |
|--------------------------|--|-------------------|-----|-----------------|
|                          | Negeri<br>Public                         | Swasta<br>Private |     |                 |
| (1)                      | (5)                                      | (6)               | (7) |                 |
| Kamal Muara              | 0  | 0                 | 0   | 0               |
| Kapuk Muara              | 0  | 33                | 33  | 33              |
| Pejagalan                | 0  | 21                | 21  | 21              |
| Penjaringan              | 0  | 22                | 22  | 22              |
| Pluit                    | 0  | 18                | 18  | 18              |
| Penjaringan              | 0  | 94                | 94  | 94              |
| Pademangan Barat         | 0  | 20                | 20  | 20              |
| Pademangan Timur         | 0  | 0                 | 0   | 0               |
| Ancol                    | 0  | 0                 | 0   | 0               |
| Pademangan               | 0  | 20                | 20  | 20              |
| Sunter Agung             | 0  | 0                 | 0   | 0               |
| Sunter Jaya              | 36                                       | 0                 | 36  | 36              |
| Papanggo                 | 0  | 2                 | 2   | 2               |
| Warakas                  | 0  | 0                 | 0   | 0               |
| Sungai Bambu             | 0  | 0                 | 0   | 0               |
| Kebon Bawang             | 0  | 0                 | 0   | 0               |
| Tanjung Priok            | 0  | 21                | 21  | 21              |
| Tanjung Priok            | 36                                       | 23                | 59  | 59              |
| Rawabadak Selatan        | 0  | 23                | 23  | 23              |
| Tugu Selatan             | 0  | 13                | 13  | 13              |
| Tugu Utara               | 0  | 34                | 34  | 34              |
| Lagoa                    | 0  | 31                | 31  | 31              |
| Rawabadak Utara          | 0  | 1                 | 1   | 1               |
| Koja                     | 0  | 11                | 11  | 11              |
| Koja                     | 0  | 113               | 113 | 113             |



Lanjutan Tabel/Continued Table 4.1.6

| Kelurahan<br>Subdistrict | Guru <sup>1</sup> /Teachers <sup>1</sup> |                   |                 |
|--------------------------|--|-------------------|-----------------|
|                          | Negeri<br>Public                         | Swasta<br>Private | Jumlah<br>Total |
| (1)                      | (5)                                      | (6)               | (7)             |
| Kelapa Gading Barat      | 0  | 0                 | 0               |
| Kelapa Gading Timur      | 0  | 0                 | 0               |
| Pegangsaan Dua           | 0  | 17                | 17              |
| Kelapa Gading            | 0  | 17                | 17              |
| Sukapura                 | 0  | 0                 | 0               |
| Rorotan                  | 34                                       | 38                | 72              |
| Marunda                  | 35                                       | 13                | 48              |
| Cilincing                | 41                                       | 18                | 59              |
| Semper Timur             | 0  | 0                 | 0               |
| Semper Barat             | 0  | 0                 | 0               |
| Kalibaru                 | 0  | 34                | 34              |
| Cilincing                | 110                                      | 103               | 213             |
| Jakarta Utara            | 146                                      | 370               | 516             |

Lanjutan Tabel/Continued Table 4.1.6

| Kelurahan<br>Subdistrict | Murid/Students   |                   |                 |
|--------------------------|------------------|-------------------|-----------------|
|                          | Negeri<br>Public | Swasta<br>Private | Jumlah<br>Total |
| (1)                      | (8)              | (9)               | (10)            |
| Kamal Muara              | 0                | 0                 | 0               |
| Kapuk Muara              | 0                | 97                | 97              |
| Pejagalan                | 0                | 414               | 414             |
| Penjaringan              | 0                | 127               | 127             |
| Pluit                    | 0                | 278               | 278             |
| Penjaringan              | 0                | 916               | 916             |
| Pademangan Barat         | 0                | 368               | 368             |
| Pademangan Timur         | 0                | 0                 | 0               |
| Ancol                    | 0                | 0                 | 0               |
| Pademangan               | 0                | 368               | 368             |
| Sunter Agung             | 0                | 0                 | 0               |
| Sunter Jaya              | 154              | 0                 | 154             |
| Papanggo                 | 0                | 62                | 62              |
| Warakas                  | 0                | 0                 | 0               |
| Sungai Bambu             | 0                | 0                 | 0               |
| Kebon Bawang             | 0                | 0                 | 0               |
| Tanjung Priok            | 0                | 197               | 197             |
| Tanjung Priok            | 154              | 259               | 413             |
| Rawabadak Selatan        | 0                | 173               | 173             |
| Tugu Selatan             | 0                | 187               | 187             |
| Tugu Utara               | 0                | 241               | 241             |
| Lagoa                    | 0                | 448               | 448             |
| Rawabadak Utara          | 0                | 86                | 86              |
| Koja                     | 0                | 59                | 59              |
| Koja                     | 0                | 1 194             | 1 194           |

Lanjutan Tabel/Continued Table 4.1.6

| Kelurahan<br>Subdistrict | Murid/Students   |                   |                 |
|--------------------------|------------------|-------------------|-----------------|
|                          | Negeri<br>Public | Swasta<br>Private | Jumlah<br>Total |
| (1)                      | (8)              | (9)               | (10)            |
| Kelapa Gading Barat      | 0                | 0                 | 0               |
| Kelapa Gading Timur      | 0                | 0                 | 0               |
| Pegangsaan Dua           | 0                | 319               | 319             |
| Kelapa Gading            | 0                | 319               | 319             |
| Sukapura                 | 0                | 0                 | 0               |
| Rorotan                  | 437              | 356               | 793             |
| Marunda                  | 561              | 84                | 645             |
| Cilincing                | 819              | 250               | 1 069           |
| Semper Timur             | 0                | 0                 | 0               |
| Semper Barat             | 0                | 0                 | 0               |
| Kalibaru                 | 0                | 367               | 367             |
| Cilincing                | 1 817            | 1 057             | 2 874           |
| <b>Jakarta Utara</b>     | <b>1 971</b>     | <b>4 113</b>      | <b>6 084</b>    |

Catatan/ Note : <sup>1</sup> Jumlah guru termasuk kepala sekolah dan guru/ The total of teachers including headmaster and teacher  
 Sumber/Source :

Kantor Wilayah Kementerian Agama Jakarta Utara/Ministry of religious affairs of Jakarta Utara

**Tabel**  
**Table** 4.1.7

**Jumlah Sekolah, Guru, dan Murid Sekolah Menengah Atas (SMA) di Bawah Kementerian Pendidikan dan Kebudayaan Menurut Kelurahan dan Kecamatan, 2020/2021**  
*Number of Schools, Teachers, and Pupils in Senior High Schools Under The Ministry of Education and Culture by Subdistrict, 2020/2021*

| Kelurahan<br>Subdistrict | Sekolah/Schools  |                   |     | Jumlah<br>Total |
|--------------------------|------------------|-------------------|-----|-----------------|
|                          | Negeri<br>Public | Swasta<br>Private |     |                 |
| (1)                      | (2)              | (3)               | (4) |                 |
| Kamal Muara              | 0                | 1                 |     | 1               |
| Kapuk Muara              | 0                | 5                 |     | 5               |
| Pejagalan                | 0                | 11                |     | 11              |
| Penjaringan              | 1                | 2                 |     | 3               |
| Pluit                    | 0                | 7                 |     | 7               |
| Penjaringan              | 1                | 26                |     | 27              |
| Pademangan Barat         | 1                | 0                 |     | 1               |
| Pademangan Timur         | 0                | 1                 |     | 1               |
| Ancol                    | 0                | 2                 |     | 2               |
| Pademangan               | 1                | 3                 |     | 4               |
| Sunter Agung             | 3                | 6                 |     | 9               |
| Sunter Jaya              | 0                | 2                 |     | 2               |
| Papanggo                 | 0                | 2                 |     | 2               |
| Warakas                  | 1                | 0                 |     | 1               |
| Sungai Bambu             | 0                | 1                 |     | 1               |
| Kebon Bawang             | 0                | 3                 |     | 3               |
| Tanjung Priok            | 0                | 0                 |     | 0               |
| Tanjung Priok            | 4                | 14                |     | 18              |
| Rawabadak Selatan        | 0                | 1                 |     | 1               |
| Tugu Selatan             | 1                | 0                 |     | 1               |
| Tugu Utara               | 0                | 2                 |     | 2               |
| Lagoa                    | 0                | 2                 |     | 2               |

Lanjutan Tabel/Continued Table 4.1.7

| Kelurahan<br>Subdistrict | Sekolah/Schools  |                   |     | Jumlah<br>Total |
|--------------------------|------------------|-------------------|-----|-----------------|
|                          | Negeri<br>Public | Swasta<br>Private |     |                 |
| (1)                      | (2)              | (3)               | (4) |                 |
| Rawabadak Utara          | 1                | 0                 |     | 1               |
| Koja                     | 0                | 1                 |     | 1               |
| Koja                     | 2                | 6                 |     | 8               |
| Kelapa Gading Barat      | 1                | 7                 |     | 8               |
| Kelapa Gading Timur      | 1                | 3                 |     | 4               |
| Pegangsaan Dua           | 0                | 9                 |     | 9               |
| Kelapa Gading            | 2                | 19                |     | 21              |
| Sukapura                 | 1                | 1                 |     | 2               |
| Rorotan                  | 1                | 0                 |     | 1               |
| Marunda                  | 0                | 0                 |     | 0               |
| Cilincing                | 1                | 1                 |     | 2               |
| Semper Timur             | 1                | 1                 |     | 2               |
| Semper Barat             | 3                | 1                 |     | 4               |
| Kalibaru                 | 0                | 0                 |     | 0               |
| Cilincing                | 7                | 4                 |     | 11              |
| Jakarta Utara            | 17               | 72                |     | 89              |

Lanjutan Tabel/Continued Table 4.1.7

| Kelurahan<br>Subdistrict | Guru <sup>1</sup> /Teachers <sup>1</sup> |                   | Jumlah<br>Total |
|--------------------------|--|-------------------|-----------------|
|                          | Negeri<br>Public                         | Swasta<br>Private |                 |
| (1)                      | (5)                                      | (6)               | (7)             |
| Kamal Muara              | 0  | 17                | 17              |
| Kapuk Muara              | 0  | 65                | 65              |
| Pejagalan                | 0  | 130               | 130             |
| Penjaringan              | 27                                       | 15                | 42              |
| Pluit                    | 0  | 86                | 86              |
| Penjaringan              | 27                                       | 313               | 340             |
| Pademangan Barat         | 34                                       | 0                 | 34              |
| Pademangan Timur         | 0  | 29                | 29              |
| Ancol                    | 0  | 13                | 13              |
| Pademangan               | 34                                       | 42                | 76              |
| Sunter Agung             | 110                                      | 102               | 212             |
| Sunter Jaya              | 0  | 21                | 21              |
| Papanggo                 | 0  | 14                | 14              |
| Warakas                  | 40                                       | 0                 | 40              |
| Sungai Bambu             | 0  | 4                 | 4               |
| Kebon Bawang             | 0  | 38                | 38              |
| Tanjung Priok            | 0  | 0                 | 0               |
| Tanjung Priok            | 150                                      | 179               | 329             |
| Rawabadak Selatan        | 0  | 0                 | 0               |
| Tugu Selatan             | 46                                       | 0                 | 46              |
| Tugu Utara               | 0  | 0                 | 0               |
| Lagoa                    | 0  | 0                 | 0               |
| Rawabadak Utara          | 50                                       | 0                 | 50              |
| Koja                     | 0  | 0                 | 0               |
| Koja                     | 96                                       | 0                 | 96              |

Lanjutan Tabel/Continued Table 4.1.7

| Kelurahan<br>Subdistrict | Guru <sup>1</sup> /Teachers <sup>1</sup> |                   | Jumlah<br>Total |
|--------------------------|--|-------------------|-----------------|
|                          | Negeri<br>Public                         | Swasta<br>Private |                 |
| (1)                      | (5)                                      | (6)               | (7)             |
| Kelapa Gading Barat      | 45                                       | 0                 | 45              |
| Kelapa Gading Timur      | 49                                       | 0                 | 49              |
| Pegangsaan Dua           | 0  | 0                 | 0               |
| Kelapa Gading            | 94                                       | 0                 | 94              |
| Sukapura                 | 40                                       | 0                 | 40              |
| Rorotan                  | 32                                       | 0                 | 32              |
| Marunda                  | 0  | 0                 | 0               |
| Cilincing                | 31                                       | 0                 | 31              |
| Semper Timur             | 40                                       | 0                 | 40              |
| Semper Barat             | 140                                      | 0                 | 140             |
| Kalibaru                 | 0  | 0                 | 0               |
| Cilincing                | 283                                      | 0                 | 283             |
| <b>Jakarta Utara</b>     | <b>684</b>                               | <b>534</b>        | <b>1218</b>     |

Lanjutan Tabel/Continued Table 4.1.7

| Kelurahan<br>Subdistrict | Murid/Students   |                   |                 |
|--------------------------|------------------|-------------------|-----------------|
|                          | Negeri<br>Public | Swasta<br>Private | Jumlah<br>Total |
| (1)                      | (8)              | (9)               | (10)            |
| Kamal Muara              | 0                | 295               | 295             |
| Kapuk Muara              | 0                | 564               | 564             |
| Pejagalan                | 0                | 1 477             | 1 477           |
| Penjaringan              | 548              | 253               | 801             |
| Pluit                    | 0                | 1 187             | 1 187           |
| Penjaringan              | 548              | 3 776             | 4 324           |
| Pademangan Barat         | 733              | 0                 | 733             |
| Pademangan Timur         | 0                | 132               | 132             |
| Ancol                    | 0                | 500               | 500             |
| Pademangan               | 733              | 632               | 1 365           |
| Sunter Agung             | 2 174            | 1 077             | 3 251           |
| Sunter Jaya              | 0                | 205               | 205             |
| Papanggo                 | 0                | 191               | 191             |
| Warakas                  | 773              | 0                 | 773             |
| Sungai Bambu             | 0                | 42                | 42              |
| Kebon Bawang             | 0                | 829               | 829             |
| Tanjung Priok            | 0                | 0                 | 0               |
| Tanjung Priok            | 2 947            | 2 344             | 5 291           |
| Rawabadak Selatan        | 0                | 126               | 126             |
| Tugu Selatan             | 845              | 0                 | 845             |
| Tugu Utara               | 0                | 0                 | 0               |
| Lagoa                    | 0                | 0                 | 0               |
| Rawabadak Utara          | 0                | 0                 | 0               |
| Koja                     | 0                | 0                 | 0               |
| Koja                     | 845              | 126               | 971             |



Lanjutan Tabel/Continued Table 4.1.7

| Kelurahan<br><i>Subdistrict</i> | Murid/Students          |                          |                        |
|---------------------------------|-------------------------|--------------------------|------------------------|
|                                 | Negeri<br><i>Public</i> | Swasta<br><i>Private</i> | Jumlah<br><i>Total</i> |
| (1)                             | (8)                     | (9)                      | (10)                   |
| Kelapa Gading Barat             | 746                     | 59                       | 805                    |
| Kelapa Gading Timur             | 0                       | 37                       | 37                     |
| Pegangsaan Dua                  | 0                       | 38                       | 38                     |
| Kelapa Gading                   | 746                     | 134                      | 880                    |
| Sukapura                        | 0                       | 0                        | 0                      |
| Rorotan                         | 553                     | 0                        | 553                    |
| Marunda                         | 0                       | 0                        | 0                      |
| Cilincing                       | 0                       | 0                        | 0                      |
| Semper Timur                    | 667                     | 0                        | 667                    |
| Semper Barat                    | 1 668                   | 0                        | 1 668                  |
| Kalibaru                        | 0                       | 0                        | 0                      |
| Cilincing                       | 2 888                   | 0                        | 2 888                  |
| <b>Jakarta Utara</b>            | <b>8 707</b>            | <b>7 012</b>             | <b>15 719</b>          |

Catatan/ Note : <sup>1</sup> Jumlah guru termasuk kepala sekolah dan guru/ The total of teachers including headmaster and teacher  
 Sumber/Source:

Sudin Pendidikan I dan II Kota Administrasi Jakarta Utara/  
<sup>1</sup>st and 2<sup>nd</sup> education Service of Jakarta Utara

**Tabel**  
**Table** 4.1.8

**Jumlah Sekolah, Guru, dan Murid Sekolah Menengah Kejuruan (SMK) di Bawah Kementerian Pendidikan dan Kebudayaan Menurut Kecamatan, 2020/2021**  
**Number of Schools, Teachers, and Pupils in Vocational High Schools Under The Ministry of Education and Culture by Subdistrict, 2020/2021**

| Kelurahan<br>Subdistrict | Sekolah/Schools  |                   |     | Jumlah<br>Total |
|--------------------------|------------------|-------------------|-----|-----------------|
|                          | Negeri<br>Public | Swasta<br>Private |     |                 |
| (1)                      | (2)              | (3)               | (4) |                 |
| Kamal Muara              | 0                | 0                 |     | 0               |
| Kapuk Muara              | 0                | 1                 |     | 1               |
| Pejagalan                | 0                | 1                 |     | 1               |
| Penjaringan              | 0                | 3                 |     | 3               |
| Pluit                    | 1                | 2                 |     | 3               |
| Penjaringan              | 1                | 7                 |     | 8               |
| Pademangan Barat         | 1                | 3                 |     | 4               |
| Pademangan Timur         | 1                | 0                 |     | 1               |
| Ancol                    | 0                | 0                 |     | 0               |
| Pademangan               | 2                | 3                 |     | 5               |
| Sunter Agung             | 0                | 2                 |     | 2               |
| Sunter Jaya              | 0                | 2                 |     | 2               |
| Papanggo                 | 0                | 3                 |     | 3               |
| Warakas                  | 0                | 1                 |     | 1               |
| Sungai Bambu             | 0                | 4                 |     | 4               |
| Kebon Bawang             | 1                | 7                 |     | 8               |
| Tanjung Priok            | 0                | 2                 |     | 2               |
| Tanjung Priok            | 1                | 21                |     | 22              |
| Rawabadak Selatan        | 0                | 0                 |     | 0               |
| Tugu Selatan             | 0                | 1                 |     | 1               |
| Tugu Utara               | 0                | 5                 |     | 5               |
| Lagoa                    | 0                | 8                 |     | 8               |

Lanjutan Tabel/Continued Table 4.1.8

| Kelurahan<br>Subdistrict | Sekolah/Schools  |                   |                 |
|--------------------------|------------------|-------------------|-----------------|
|                          | Negeri<br>Public | Swasta<br>Private | Jumlah<br>Total |
| (1)                      | (2)              | (3)               | (4)             |
| Rawabadak Utara          | 0                | 1                 | 1               |
| Koja                     | 0                | 0                 | 0               |
| Koja                     | 0                | 15                | 15              |
| Kelapa Gading Barat      | 0                | 4                 | 4               |
| Kelapa Gading Timur      | 0                | 1                 | 1               |
| Pegangsaan Dua           | 1                | 2                 | 3               |
| Kelapa Gading            | 1                | 7                 | 8               |
| Sukapura                 | 0                | 0                 | 0               |
| Rorotan                  | 1                | 2                 | 3               |
| Marunda                  | 1                | 5                 | 6               |
| Cilincing                | 0                | 2                 | 2               |
| Semper Timur             | 0                | 3                 | 3               |
| Semper Barat             | 0                | 2                 | 2               |
| Kalibaru                 | 1                | 1                 | 2               |
| Cilincing                | 3                | 15                | 18              |
| <b>Jakarta Utara</b>     | <b>8</b>         | <b>68</b>         | <b>76</b>       |

Lanjutan Tabel/Continued Table 4.1.8

| Kelurahan<br><i>Subdistrict</i> | Guru <sup>1</sup> /Teachers <sup>1</sup> |                          |                        |
|---------------------------------|--|--------------------------|------------------------|
|                                 | Negeri<br><i>Public</i>                  | Swasta<br><i>Private</i> | Jumlah<br><i>Total</i> |
| (1)                             | (5)                                      | (6)                      | (7)                    |
| Kamal Muara                     | 0  | 0                        | 0                      |
| Kapuk Muara                     | 0  | 6                        | 6                      |
| Pejagalan                       | 0  | 5                        | 5                      |
| Penjaringan                     | 0  | 50                       | 50                     |
| Pluit                           | 93                                       | 23                       | 116                    |
| Penjaringan                     | 93                                       | 84                       | 177                    |
| Pademangan Barat                | 46                                       | 35                       | 81                     |
| Pademangan Timur                | 37                                       | 0                        | 37                     |
| Ancol                           | 0  | 0                        | 0                      |
| Pademangan                      | 83                                       | 35                       | 118                    |
| Sunter Agung                    | 0  | 18                       | 18                     |
| Sunter Jaya                     | 0  | 23                       | 23                     |
| Papanggo                        | 0  | 19                       | 19                     |
| Warakas                         | 0  | 5                        | 5                      |
| Sungai Bambu                    | 0  | 84                       | 84                     |
| Kebon Bawang                    | 41                                       | 93                       | 134                    |
| Tanjung Priok                   | 0  | 26                       | 26                     |
| Tanjung Priok                   | 41                                       | 268                      | 309                    |
| Rawabadak Selatan               | 0  | 0                        | 0                      |
| Tugu Selatan                    | 0  | 0                        | 0                      |
| Tugu Utara                      | 0  | 0                        | 0                      |
| Lagoa                           | 0  | 0                        | 0                      |
| Rawabadak Utara                 | 0  | 0                        | 0                      |
| Koja                            | 0  | 0                        | 0                      |
| Koja                            | 0  | 0                        | 0                      |

Lanjutan Tabel/Continued Table 4.1.8

| Kelurahan<br><i>Subdistrict</i> | Guru <sup>1</sup> /Teachers <sup>1</sup> |                          |                        |
|---------------------------------|--|--------------------------|------------------------|
|                                 | Negeri<br><i>Public</i>                  | Swasta<br><i>Private</i> | Jumlah<br><i>Total</i> |
| (1)                             | (5)                                      | (6)                      | (7)                    |
| Kelapa Gading Barat             | 0  | 0                        | 0                      |
| Kelapa Gading Timur             | 0  | 0                        | 0                      |
| Pegangsaan Dua                  | 34                                       | 0                        | 34                     |
| Kelapa Gading                   | 34                                       | 0                        | 34                     |
| Sukapura                        | 0  | 0                        | 0                      |
| Rorotan                         | 86                                       | 0                        | 86                     |
| Marunda                         | 51                                       | 0                        | 51                     |
| Cilincing                       | 0  | 0                        | 0                      |
| Semper Timur                    | 0  | 0                        | 0                      |
| Semper Barat                    | 0  | 0                        | 0                      |
| Kalibaru                        | 57                                       | 0                        | 57                     |
| Cilincing                       | 194                                      | 0                        | 194                    |
| <b>Jakarta Utara</b>            | <b>445</b>                               | <b>387</b>               | <b>832</b>             |

Lanjutan Tabel/Continued Table 4.1.8

| Kelurahan<br>Subdistrict | Murid/Students   |                   |                 |
|--------------------------|------------------|-------------------|-----------------|
|                          | Negeri<br>Public | Swasta<br>Private | Jumlah<br>Total |
| (1)                      | (8)              | (9)               | (10)            |
| Kamal Muara              | 0                | 0                 | 0               |
| Kapuk Muara              | 0                | 205               | 205             |
| Pejagalan                | 0                | 42                | 42              |
| Penjaringan              | 0                | 1 186             | 1 186           |
| Pluit                    | 157              | 642               | 799             |
| Penjaringan              | 157              | 2 075             | 2 232           |
| Pademangan Barat         | 889              | 386               | 1 275           |
| Pademangan Timur         | 664              | 0                 | 664             |
| Ancol                    | 0                | 0                 | 0               |
| Pademangan               | 1 553            | 386               | 1 939           |
| Sunter Agung             | 0                | 178               | 178             |
| Sunter Jaya              | 0                | 623               | 623             |
| Papanggo                 | 0                | 498               | 498             |
| Warakas                  | 0                | 134               | 134             |
| Sungai Bambu             | 0                | 1 607             | 1 607           |
| Kebon Bawang             | 701              | 1 941             | 2 642           |
| Tanjung Priok            | 0                | 434               | 434             |
| Tanjung Priok            | 701              | 5 415             | 6 116           |
| Rawabadak Selatan        | 0                | 0                 | 0               |
| Tugu Selatan             | 0                | 0                 | 0               |
| Tugu Utara               | 0                | 937               | 937             |
| Lagoa                    | 0                | 730               | 730             |
| Rawabadak Utara          | 0                | 0                 | 0               |
| Koja                     | 0                | 0                 | 0               |
| Koja                     | 0                | 1 667             | 1 667           |

Lanjutan Tabel/Continued Table 4.1.8

| Kelurahan<br>Subdistrict | Murid/Students   |                   |                 |
|--------------------------|------------------|-------------------|-----------------|
|                          | Negeri<br>Public | Swasta<br>Private | Jumlah<br>Total |
| (1)                      | (8)              | (9)               | (10)            |
| Kelapa Gading Barat      | 0                | 823               | 823             |
| Kelapa Gading Timur      | 0                | 279               | 279             |
| Pegangsaan Dua           | 650              | 0                 | 650             |
| Kelapa Gading            | 650              | 1 102             | 1 752           |
| Sukapura                 | 0                | 0                 | 0               |
| Rorotan                  | 0                | 0                 | 0               |
| Marunda                  | 912              | 146               | 1 058           |
| Cilincing                | 0                | 0                 | 0               |
| Semper Timur             | 0                | 0                 | 0               |
| Semper Barat             | 0                | 198               | 198             |
| Kalibaru                 | 0                | 0                 | 0               |
| Cilincing                | 912              | 344               | 1 256           |
| Jakarta Utara            | 3 973            | 10 989            | 14 962          |

Catatan/ Note : <sup>1</sup> Jumlah guru termasuk kepala sekolah dan guru/ The total of teachers including headmaster and teacher  
Sumber/Source:

Sudin Pendidikan I dan II Kota Administrasi Jakarta Utara/  
1<sup>st</sup> and 2<sup>nd</sup> education Service of Jakarta Utara

**Tabel**  
**Table** 4.1.9

**Jumlah Sekolah, Guru, dan Murid Madrasah Aliyah (MA) di Bawah Kementerian Agama Menurut Kecamatan, 2019/2020**  
**Number of Schools, Teachers, and Pupils in Madrasah Aliyah (MA) Under the Ministry of Religious Affairs by Subdistrict, 2019/2020**

| Kelurahan<br>Subdistrict | Sekolah/Schools  |                   |     | Jumlah<br>Total |
|--------------------------|------------------|-------------------|-----|-----------------|
|                          | Negeri<br>Public | Swasta<br>Private |     |                 |
| (1)                      | (2)              | (3)               | (4) |                 |
| Kamal Muara              | 0                | 0                 | 0   |                 |
| Kapuk Muara              | 0                | 1                 | 1   |                 |
| Pejagalan                | 0                | 1                 | 1   |                 |
| Penjarangan              | 0                | 0                 | 0   |                 |
| Pluit                    | 0                | 0                 | 0   |                 |
| Penjarangan              | 0                | 2                 | 2   |                 |
| Pademangan Barat         | 0                | 1                 | 1   |                 |
| Pademangan Timur         | 0                | 0                 | 0   |                 |
| Ancol                    | 0                | 0                 | 0   |                 |
| Pademangan               | 0                | 1                 | 1   |                 |
| Sunter Agung             | 0                | 0                 | 0   |                 |
| Sunter Jaya              | 0                | 0                 | 0   |                 |
| Papanggo                 | 0                | 1                 | 1   |                 |
| Warakas                  | 0                | 1                 | 1   |                 |
| Sungai Bambu             | 0                | 0                 | 0   |                 |
| Kebon Bawang             | 0                | 0                 | 0   |                 |
| Tanjung Priok            | 0                | 1                 | 1   |                 |
| Tanjung Priok            | 0                | 3                 | 3   |                 |
| Rawabadak Selatan        | 0                | 0                 | 0   |                 |
| Tugu Selatan             | 0                | 1                 | 1   |                 |
| Tugu Utara               | 0                | 0                 | 0   |                 |
| Lagoa                    | 0                | 1                 | 1   |                 |
| Rawabadak Utara          | 0                | 0                 | 0   |                 |



Lanjutan Tabel/Continued Table 4.1.9

| Kelurahan<br>Subdistrict | Sekolah/Schools  |                   |                 |
|--------------------------|------------------|-------------------|-----------------|
|                          | Negeri<br>Public | Swasta<br>Private | Jumlah<br>Total |
| (1)                      | (2)              | (3)               | (4)             |
| Koja                     | 0                | 1                 | 1               |
| Koja                     | 0                | 3                 | 3               |
| Kelapa Gading Barat      | 0                | 0                 | 0               |
| Kelapa Gading Timur      | 0                | 0                 | 0               |
| Pegangsaan Dua           | 0                | 0                 | 0               |
| Kelapa Gading            | 0                | 0                 | 0               |
| Sukapura                 | 0                | 0                 | 0               |
| Rorotan                  | 1                | 3                 | 4               |
| Marunda                  | 1                |                   | 1               |
| Cilincing                | 0                | 0                 | 0               |
| Semper Timur             | 0                | 0                 | 0               |
| Semper Barat             | 0                | 0                 | 0               |
| Kalibaru                 | 0                | 0                 | 0               |
| Cilincing                | 2                | 3                 | 5               |
| Jakarta Utara            | 2                | 12                | 14              |

Lanjutan Tabel/Continued Table 4.1.9

| Kelurahan<br><i>Subdistrict</i> | Guru <sup>1</sup> /Teachers <sup>1</sup> |                          |                        |
|---------------------------------|--|--------------------------|------------------------|
|                                 | Negeri<br><i>Public</i>                  | Swasta<br><i>Private</i> | Jumlah<br><i>Total</i> |
| (1)                             | (5)                                      | (6)                      | (7)                    |
| Kamal Muara                     | 0  | 0                        | 0                      |
| Kapuk Muara                     | 0  | 29                       | 29                     |
| Pejagalan                       | 0  | 14                       | 14                     |
| Penjaringan                     | 0  | 0                        | 0                      |
| Pluit                           | 0  | 0                        | 0                      |
| Penjaringan                     | 0  | 43                       | 43                     |
| Pademangan Barat                | 0  | 21                       | 21                     |
| Pademangan Timur                | 0  | 0                        | 0                      |
| Ancol                           | 0  | 0                        | 0                      |
| Pademangan                      | 0  | 21                       | 21                     |
| Sunter Agung                    | 0  | 0                        | 0                      |
| Sunter Jaya                     | 0  | 0                        | 0                      |
| Papanggo                        | 0  | 11                       | 11                     |
| Warakas                         | 0  | 25                       | 25                     |
| Sungai Bambu                    | 0  | 0                        | 0                      |
| Kebon Bawang                    | 0  | 0                        | 0                      |
| Tanjung Priok                   | 0  | 19                       | 19                     |
| Tanjung Priok                   | 0  | 55                       | 55                     |
| Rawabadak Selatan               | 0  | 0                        | 0                      |
| Tugu Selatan                    | 0  | 17                       | 17                     |
| Tugu Utara                      | 0  |                          |                        |
| Lagoa                           | 0  | 14                       | 14                     |
| Rawabadak Utara                 | 0  |                          |                        |
| Koja                            | 0  | 12                       | 12                     |
| Koja                            | 0  | 43                       | 43                     |

Lanjutan Tabel/Continued Table 4.1.9

| Kelurahan<br>Subdistrict | Guru <sup>1</sup> /Teachers <sup>1</sup> |                   |                 |
|--------------------------|--|-------------------|-----------------|
|                          | Negeri<br>Public                         | Swasta<br>Private | Jumlah<br>Total |
| (1)                      | (5)                                      | (6)               | (7)             |
| Kelapa Gading Barat      | 0  | 0                 | 0               |
| Kelapa Gading Timur      | 0  | 0                 | 0               |
| Pegangsaan Dua           | 0  | 0                 | 0               |
| Kelapa Gading            | 0  | 0                 | 0               |
| Sukapura                 | 0  | 0                 | 0               |
| Rorotan                  | 47                                       | 26                | 73              |
| Marunda                  | 47                                       | 0                 | 47              |
| Cilincing                | 0  | 0                 | 0               |
| Semper Timur             | 0  | 0                 | 0               |
| Semper Barat             | 0  | 0                 | 0               |
| Kalibaru                 | 0  | 0                 | 0               |
| Cilincing                | 94                                       | 26                | 120             |
| Jakarta Utara            | 94                                       | 188               | 282             |

Lanjutan Tabel/Continued Table 4.1.9

| Kelurahan<br><i>Subdistrict</i> | Murid/Students          |                          |                        |
|---------------------------------|-------------------------|--------------------------|------------------------|
|                                 | Negeri<br><i>Public</i> | Swasta<br><i>Private</i> | Jumlah<br><i>Total</i> |
| (1)                             | (8)                     | (9)                      | (10)                   |
| Kamal Muara                     | 0                       | 0                        | 0                      |
| Kapuk Muara                     | 0                       | 49                       | 49                     |
| Pejagalan                       | 0                       | 83                       | 83                     |
| Penjaringan                     | 0                       | 0                        | 0                      |
| Pluit                           | 0                       | 0                        | 0                      |
| Penjaringan                     | 0                       | 132                      | 132                    |
| Pademangan Barat                | 0                       | 165                      | 165                    |
| Pademangan Timur                | 0                       | 0                        | 0                      |
| Ancol                           | 0                       | 0                        | 0                      |
| Pademangan                      | 0                       | 165                      | 165                    |
| Sunter Agung                    | 0                       | 0                        | 0                      |
| Sunter Jaya                     | 0                       | 0                        | 0                      |
| Papanggo                        | 0                       | 25                       | 25                     |
| Warakas                         | 0                       | 30                       | 30                     |
| Sungai Bambu                    | 0                       | 0                        | 0                      |
| Kebon Bawang                    | 0                       | 0                        | 0                      |
| Tanjung Priok                   | 0                       | 177                      | 177                    |
| Tanjung Priok                   | 0                       | 232                      | 232                    |
| Rawabadak Selatan               | 0                       | 0                        | 0                      |
| Tugu Selatan                    | 0                       | 34                       | 34                     |
| Tugu Utara                      | 0                       | 0                        | 0                      |
| Lagoa                           | 0                       | 136                      | 136                    |
| Rawabadak Utara                 | 0                       | 0                        | 0                      |
| Koja                            | 0                       | 47                       | 47                     |
| Koja                            | 0                       | 217                      | 217                    |

Lanjutan Tabel/Continued Table 4.1.9

| Kelurahan<br>Subdistrict | Murid/Students   |                   |                 |
|--------------------------|------------------|-------------------|-----------------|
|                          | Negeri<br>Public | Swasta<br>Private | Jumlah<br>Total |
| (1)                      | (8)              | (9)               | (10)            |
| Kelapa Gading Barat      | 0                | 0                 | 0               |
| Kelapa Gading Timur      | 0                | 0                 | 0               |
| Pegangsaan Dua           | 0                | 0                 | 0               |
| Kelapa Gading            | 0                | 0                 | 0               |
| Sukapura                 | 0                | 0                 | 0               |
| Rorotan                  | 514              | 202               | 716             |
| Marunda                  | 547              |                   | 547             |
| Cilincing                | 0                | 0                 | 0               |
| Semper Timur             | 0                | 0                 | 0               |
| Semper Barat             | 0                | 0                 | 0               |
| Kalibaru                 | 0                | 0                 | 0               |
| Cilincing                | 1 061            | 202               | 1 263           |
| Jakarta Utara            | 1 061            | 948               | 2 009           |

Catatan/ Note : ' Jumlah guru termasuk kepala sekolah dan guru/ The total of teachers including headmaster and teacher  
Sumber/Source :

Kantor Wilayah Kementerian Agama Jakarta Utara/Ministry of religious affairs of Jakarta Utara

**Tabel**  
**Table** 4.1.10

**Jumlah Desa<sup>1</sup>/Kelurahan yang Memiliki Fasilitas Sekolah Menurut Kecamatan dan Tingkat Pendidikan, 2018-2020**  
**Number of Villages<sup>1</sup> Having Educational Facilities by Subdistrict and Educational Level, 2018-2020**

| Kecamatan<br>Subdistrict | SD<br>Primary School |           |           |
|--------------------------|----------------------|-----------|-----------|
|                          | 2018                 | 2019      | 2020      |
| (1)                      | (2)                  | (3)       | (4)       |
| Penjaringan              | 5                    | 5         | 5         |
| Pademangan               | 3                    | 3         | 3         |
| Tanjung Priok            | 7                    | 7         | 7         |
| Koja                     | 6                    | 6         | 6         |
| Kelapa Gading            | 3                    | 3         | 3         |
| Cilincing                | 7                    | 7         | 7         |
| <b>Jakarta Utara</b>     | <b>31</b>            | <b>31</b> | <b>31</b> |

Lanjutan Tabel/Continued Table 4.1.10

| Kecamatan<br>Subdistrict | SMP<br>Primary School |           |           |
|--------------------------|-----------------------|-----------|-----------|
|                          | 2018                  | 2019      | 2020      |
| (1)                      | (2)                   | (3)       | (4)       |
| Penjaringan              | 5                     | 5         | 5         |
| Pademangan               | 3                     | 3         | 3         |
| Tanjung Priok            | 7                     | 7         | 7         |
| Koja                     | 6                     | 6         | 6         |
| Kelapa Gading            | 3                     | 3         | 3         |
| Cilincing                | 7                     | 7         | 7         |
| <b>Jakarta Utara</b>     | <b>31</b>             | <b>31</b> | <b>31</b> |

Lanjutan Tabel/Continued Table 4.1.10

| Kecamatan<br>Subdistrict | SMA<br>Primary School |           |           |
|--------------------------|-----------------------|-----------|-----------|
|                          | 2018                  | 2019      | 2020      |
| (1)                      | (2)                   | (3)       | (4)       |
| Penjaringan              | 5                     | 5         | 5         |
| Pademangan               | 3                     | 3         | 3         |
| Tanjung Priok            | 7                     | 7         | 7         |
| Koja                     | 6                     | 6         | 6         |
| Kelapa Gading            | 3                     | 3         | 3         |
| Cilincing                | 7                     | 7         | 7         |
| <b>Jakarta Utara</b>     | <b>31</b>             | <b>31</b> | <b>31</b> |



Lanjutan Tabel/Continued Table 4.1.10

| Kecamatan<br>Subdistrict | SMK<br>Primary School |           |           |
|--------------------------|-----------------------|-----------|-----------|
|                          | 2018                  | 2019      | 2020      |
| (1)                      | (2)                   | (3)       | (4)       |
| Penjaringan              | 5                     | 5         | 5         |
| Pademangan               | 3                     | 3         | 3         |
| Tanjung Priok            | 7                     | 7         | 7         |
| Koja                     | 6                     | 6         | 6         |
| Kelapa Gading            | 3                     | 3         | 3         |
| Cilincing                | 7                     | 7         | 7         |
| <b>Jakarta Utara</b>     | <b>31</b>             | <b>31</b> | <b>31</b> |

Lanjutan Tabel/Continued Table 4.1.10

| Kecamatan<br>Subdistrict | Perguruan Tinggi<br>Primary School |           |           |
|--------------------------|------------------------------------|-----------|-----------|
|                          | 2018                               | 2019      | 2020      |
| (1)                      | (2)                                | (3)       | (4)       |
| Penjaringan              | 5                                  | 5         | 5         |
| Pademangan               | 3                                  | 3         | 3         |
| Tanjung Priok            | 7                                  | 7         | 7         |
| Koja                     | 6                                  | 6         | 6         |
| Kelapa Gading            | 3                                  | 3         | 3         |
| Cilincing                | 7                                  | 7         | 7         |
| <b>Jakarta Utara</b>     | <b>31</b>                          | <b>31</b> | <b>31</b> |

Catatan/Note: <sup>1</sup> Desa pada tabel ini termasuk Unit Permukiman Transmigrasi (UPT) yang masih dibina oleh kementerian terkait dan nagari di Kabupaten/Kota Sumatera Barat/Villages in this table include Transmigration Settlement Unit which is still fostered by the relevant ministries and the nagari in the Province of Sumatera Barat

Sumber/Source: BPS, Pendataan Potensi Desa (Podes)/ BPS—Statistics Indonesia, Village Potential Data Collection

**Tabel**  
**Table** 4.1.11

**Angka Partisipasi Murni (APM) dan Angka Partisipasi Kasar (APK) Menurut Jenjang Pendidikan di Kota Jakarta Utara, 2019 dan 2020**  
**Net Participation Rates and Gross Participation Rates by Educational Level in Jakarta Utara Municipality, 2019 and 2020**

| Jenjang Pendidikan<br>Educational Level | Angka Partisipasi Murni (APM)<br>Net Participation Rates |       | Angka Partisipasi Kasar (APK)<br>Gross Participation Rates |        |
|---|--|-------|--|--------|
|   | 2019   | 2020  | 2019   | 2020   |
| (1)                                     | (2)  | (3)   | (4)  | (5)    |
| SD/MI<br>Elementary School              | ...  | 97,68 | ...  | 104,15 |
| SMP/MTs<br>Junior High School           | ...  | 77,54 | ...  | 91,16  |
| SMA/SMK/MA<br>Senior High School        | ...  | 56,34 | ...  | 73,96  |

Catatan/Note: ...

Sumber/Source: BPS, Survei Sosial Ekonomi Nasional (Susenas)/BPS-Statistics Indonesia, National Socioeconomic Survey

**Tabel**  
**Table** 4.1.12

**Persentase Penduduk Berumur 15 Tahun ke Atas yang Melek Huruf Menurut Kelompok Umur di Kota Jakarta Utara, 2019 dan 2020**  
*Percentage of Literate People Aged 15 Years and Over by Age Group in Jakarta Utara Municipality, 2019 and 2020*

| Kelompok Umur<br>Age Group | 2019 | 2020 |
|----------------------------|------|------|
| (1)                        | (2)  | (3)  |
| 15–19                      | ...  | 100  |
| 20–24                      | ...  | 100  |
| 25–29                      | ...  | 99,2 |
| 30–34                      | ...  | 100  |
| 35–39                      | ...  | 100  |
| 40–44                      | ...  | 99,7 |
| 45–49                      | ...  | 100  |
| 50+                        | ...  | 98,5 |
| <b>Jumlah/Total</b>        | ...  | 99,7 |
| <b>15–24</b>               | ...  | 100  |
| <b>15–44</b>               | ...  | 99,8 |
| <b>15+</b>                 | ...  | 99,7 |
| <b>45+</b>                 | ...  | 98,9 |

Catatan/Note: ...

Sumber/Source: BPS, Survei Sosial Ekonomi Nasional (Susenas)/BPS-Statistics Indonesia, National Socioeconomic Survey

**Tabel 4.1.13** **Persentase Penduduk Usia 10 Tahun ke Atas Menurut Jenis Kelamin dan Kemampuan Baca Tulis, 2020**  
**Percentage of Population 10 Years of Age and Over by Sex and Literacy, 2020**

(Diolah dari Survei Sosial Ekonomi Nasional 2020/National Economic Social Survey 2020)

| No,                 | Jenis Kelamin<br>Sex | Kemampuan Baca Tulis/Literacy                  |                           |                 |
|---------------------|----------------------|--|---------------------------|-----------------|
|                     |                      | Huruf Latin dan<br>Lainnya<br>Latin and Others | Tidak Dapat<br>Illiterate | Jumlah<br>Total |
| (1)                 | (2)                  | (3)  | (4)                       | (5)             |
| 1                   | Laki-laki/Male       | 99,83  | 0,17                      | 100             |
| 2                   | Perempuan/Female     | 99,32  | 0,68                      | 100             |
| <b>Jumlah/Total</b> |                      | <b>99.575</b>                                  | <b>0.425</b>              | <b>100</b>      |
|                     | 2019                 | 99,87  | 0,13                      | 100,00          |
|                     | 2018                 | 99,78  | 0,22                      | 100,00          |
|                     | 2017                 | 99,71  | 0,29                      | 100,00          |
|                     | 2016                 | 99,53  | 0,47                      | 100,00          |
|                     | 2015                 | 99,63  | 0,37                      | 100,00          |
|                     | 2014                 | 99,41  | 0,59                      | 100,00          |

Catatan/Note: ...

Sumber/Source: BPS DKI Jakarta/BPS-Statistics of DKI Jakarta

**Tabel 4.1.14** **Persentase Penduduk 10 Tahun ke Atas Menurut Status Pendidikan dan Jenis Kelamin, 2020**  
**Percentage of Population of Aged 10 Years and Over by Educational and Sex, 2020**

(Diolah dari Survei Sosial Ekonomi Nasional 2020/National Economic Social Survey 2020)

| Status Pendidikan<br><i>Education Status</i>                      | Jenis Kelamin/Sex        |                            | Jumlah<br><i>Total</i> |
|---|--------------------------|----------------------------|------------------------|
|   | Laki-Laki<br><i>Male</i> | Perempuan<br><i>Female</i> |                        |
| (1)   | (2)                      | (3)                        | (4)                    |
| Tidak/Belum Pernah Sekolah<br>No or Never Attending School        | 3,91                     | 4,25                       | 4,08                   |
| Masih Sekolah<br>Attending School                                 |                          |                            |                        |
| – Sekolah Dasar/Primary School                                    | 11,03                    | 11,31                      | 11,17                  |
| – SMP/MTS/Kejuruan/ Sederajat<br>Junior High School and Its Level | 4,90                     | 3,71                       | 4,30                   |
| – SMU/SMA/Sederajat<br>Senior General High School                 | 6,15                     | 5,85                       | 6,00                   |
| – Diploma/Universitas<br>Academy/University                       | -                        | -                          | -                      |
| Tidak Bersekolah Lagi<br>Not Attending School Anymore             | 74,00                    | 74,89                      | 74,45                  |
| <b>Jumlah/Total</b>   | <b>100,00</b>            | <b>100,00</b>              | <b>100,00</b>          |

Catatan/Note: ...

Sumber/Source: BPS DKI Jakarta/BPS-Statistics of DKI Jakarta

**Tabel 4.1.15** **Persentase Penduduk 10 Tahun ke Atas Menurut Pendidikan Tertinggi yang Ditamatkan dan Jenis Kelamin, 2020**  
**Percentage Population 10 years of Age and Over by Educational Attainment and Sex, 2020**

(Diolah dari Survei Sosial Ekonomi Nasional 2020/National Economic Social Survey 2020)

| Jenis Pendidikan<br>Type of Education                                     | Jenis Kelamin/Sex |                     |                 |
|---|-------------------|---------------------|-----------------|
|   | Laki-Laki<br>Male | Perempuan<br>Female | Jumlah<br>Total |
| (1)   | (2)               | (3)                 | (4)             |
| Tidak Sekolah dan Belum Tamat SD<br>Never/not Completed in Primary School | 4,23              | 8,01                | 6,11            |
| SD/MI/Primary School  | 12,66             | 14,24               | 13,45           |
| SLTP/Junior High School   | 22,13             | 25,19               | 23,66           |
| SLTA/Senior High School   |                   |                     |                 |
| Diploma I/II/Diploma I/II   |                   |                     |                 |
| Diploma III/SM/Diploma III/Academy  | 60,99             | 52,55               | 56,78           |
| Diploma IV/S1/Diploma IV/University                                       |                   |                     |                 |
| S 2/S 3/S 2/S 3   |                   |                     |                 |
| <b>Jumlah/Total</b>   | <b>100,00</b>     | <b>100,00</b>       | <b>100,00</b>   |

Catatan/Note: ...

Sumber/Source: BPS DKI Jakarta/BPS-Statistics of DKI Jakarta

**Tabel**  
**Table** 4.1.16**Angka Partisipasi Sekolah (APS), Angka Partisipasi Murni (APM), Angka Partisipasi Kasar (APK) Formal dan Nonformal Penduduk menurut Karakteristik dan Jenis Kelamin, 2020**  
**School Participation Rate, Pure Participation Rate and Crude Participation Rate formal and Nonformal Population by characteristic and sex, 2020**

(Diolah dari Survei Sosial Ekonomi Nasional 2020/National Economic Social Survey 2020)

| No.  | Kelompok Umur (tahun) dan Masih Sekolah pada Jenjang Pendidikan/Age Group (Year) and Education Level | Jenis Kelamin Sex |                  | Jumlah Total |
|--|--|-------------------|------------------|--------------|
|  |  | Laki-Laki Male    | Perempuan Female |              |
| (1)  | (2)  | (3)               | (4)              | (5)          |
| <b>Angka Partisipasi Sekolah (APS)/School Participation Rate</b> |  |                   |                  |              |
| 1  | Usia 7 - 12 Tahun  | 99,42             | 100,00           | 99,72        |
| 2  | Usia 13 - 15 Tahun   | 95,95             | 96,99            | 96,41        |
| 3  | Usia 16 - 18 Tahun   | 73,77             | 63,23            | 68,30        |
| <b>Angka Partisipasi Murni (APM)/Pure Participation Rate</b>     |  |                   |                  |              |
| 1  | SD Sederajat   | 96,85             | 98,46            | 97,68        |
| 2  | SLTP Sederajat   | 77,27             | 76,97            | 77,14        |
| 3  | SLTA Sederajat   | 61,57             | 51,49            | 56,34        |
| <b>Angka Partisipasi Kasar (APK)/Crude Participation Rate</b>    |  |                   |                  |              |
|  | SD Sederajat   | 104,59            | 103,73           | 104,15       |
|  | SLTP Sederajat   | 92,53             | 89,46            | 91,16        |
|  | SLTA Sederajat   | 80,41             | 67,97            | 73,96        |

Catatan/Note: ...

Sumber/Source: BPS DKI Jakarta/BPS-Statistics of DKI Jakarta



**Tabel 4.1.17**      **Angka Partisipasi Sekolah Menurut Kelompok Umur dan Jenis Kelamin, 2020**  
**Table**              **School Participate Rate by Age Group and Sex, 2020**

(Diolah dari Survei Sosial Ekonomi Nasional 2020/National Economic Social Survey 2020)

| No,                 | Kelompok Umur (tahun)<br>Age Group (Year) | Jenis Kelamin     |                     | Jumlah<br>Total |
|---------------------|---|-------------------|---------------------|-----------------|
|                     |   | Laki-Laki<br>Male | Perempuan<br>Female |                 |
| (1)                 | (2)                                       | (3)               | (4)                 | (5)             |
| 1.                  | Usia 7 - 12 Tahun                         | 99,42             | 100                 | 99,72           |
| 2.                  | Usia 13 - 15 Tahun                        | 95,95             | 96,99               | 96,41           |
| 3.                  | Usia 16 - 18 Tahun                        | 73,77             | 63,23               | 63,30           |
| 4.                  | Usia 19 - 24 Tahun                        | 0                 | 0                   | 0               |
| <b>Jumlah/Total</b> |   | <b>89,71</b>      | <b>86,74</b>        | <b>86,48</b>    |

Catatan/Note: ...

Sumber/Source: BPS DKI Jakarta/BPS-Statistics of DKI Jakarta

**Tabel**  
**Table** 4.1.18**Rasio Murid terhadap Guru dan Sekolah Menurut  
Kecamatan dan Jenjang Pendidikan, 2020/2021**  
**Ratio of Student to Teacher and School by District and  
Education Level, 2020/2021**

| Kecamatan<br>District | Murid/Guru<br>Student/Teacher |               |               | Murid/Sekolah<br>Student/School |                 |                  |
|-----------------------|-------------------------------|---------------|---------------|---------------------------------|-----------------|------------------|
|                       | SD                            | SLTP          | SLTA          | SD                              | SLTP            | SLTA             |
|                       | PS                            | JHS           | SHS           | PS                              | JHS             | SHS              |
| (1)                   | (2)                           | (3)           | (4)           | (5)                             | (6)             | (7)              |
| Penjaringan           | 20,97                         | 20,45         | 14,71         | 1 516,53                        | 2 286,20        | 4 303,50         |
| Pademangan            | 23,75                         | 21,17         | 17,19         | 949,83                          | 1 206,50        | 1 100,33         |
| Tanjung Priok         | 22,04                         | 19,49         | 17,63         | 880,97                          | 1 338,33        | 2 302,60         |
| Koja                  | 23,87                         | 21,34         | 21,00         | 676,45                          | 1 299,11        | 5 093,00         |
| Kelapa Gading         | 15,98                         | 15,20         | 14,22         | 1 536,00                        | 2 011,00        | 2 707,00         |
| Cilincing             | 24,99                         | 20,73         | 19,36         | 687,42                          | 1 363,33        | 1 334,00         |
| <b>Jumlah/Total</b>   | <b>131,59</b>                 | <b>118,36</b> | <b>104,12</b> | <b>6 247,20</b>                 | <b>9 504,48</b> | <b>16 840,43</b> |

Catatan/Note: ...

Sumber/Source: Sumber/Source: Sudin Pendidikan I dan II Kota Administrasi Jakarta Utara/  
1<sup>st</sup> and 2<sup>nd</sup> education Service of Jakarta Utara

**Tabel** 4.1.19 **Jumlah Perpustakaan, Koleksi Buku, Anggota, Pengunjung dan Petugas Perpustakaan, 2018-2020**  
**Number of Libraries, Books Collection, Members, Guests, and Library Official, 2018-2020**

| <b>Indikator</b>   | <b>Satuan</b>               | <b>Tahun/Years</b> |             |             |
|--|-----------------------------|--------------------|-------------|-------------|
| <i>Indicator</i>   | <i>Unit</i>                 | <b>2018</b>        | <b>2019</b> | <b>2020</b> |
| (1)  | (2)                         | (3)                | (4)         | (5)         |
| Anggota (Pelajar/Mahasiswa, PNS, Swasta)/<br>Members (Students/Civil Servants/Private)     | Orang/ Person               | 4 824              | 5 131       | 5 214       |
| Pengunjung (Pelajar/Mahasiswa, PNS, Swasta)/<br>Visitors (Students/Civil Servants/Private) | Orang/ Person               | 39                 | 32 665      | 8 772       |
| Koleksi Buku/ Collection of Books  | Eks/ Exemplar               | 33                 | 79 282      | 80 637      |
| Fasilitas Sistem Pengelolaan Perpustakaan/<br>Library Management System Facilities         | Sistem/System               | INLISLITE          | INLISLITE   | INLISLITE   |
| Perpustakaan Berstandar Internasional/<br>International Standard Library                   | Gedung/ Building            | -                  | -           | -           |
| Perpustakaan Berbasis Teknologi/ Information<br>Technology Enabled Library                 | Perpustakaan/<br>Library    | 1                  | 1           | 1           |
| Komunitas Perpustakaan/ Library Community  | Organisasi/<br>Organization | 64                 | 64          | 74          |
| Taman Bacaan Masyarakat/ Reading Gardens<br>Community                                      | Sanggar                     | 16                 | 16          | 10          |
| Pengguna Jasa Perpustakaan Keliling/<br>Bookmobile Service Users                           | Orang/ Person               | 109 919            | 106 792     | 17 690      |

Catatan/Note: ...

SSumber/Source: Kantor Perpustakaan dan Arsip Kota Jakarta Utara/Library and Archives Agency of Jakarta Utara

## 4.2 KESEHATAN HEALTH

**Tabel 4.2.1** Jumlah Desa<sup>1</sup>/Kelurahan yang Memiliki Fasilitas Kesehatan Menurut Kecamatan, 2018-2020  
*Number of Villages<sup>1</sup> Having Medical Facilities by Subdistrict and Educational Level, 2018-2020*

| Kelurahan<br>Subdistrict | Rumah Sakit<br>Hospital |           |           |
|--------------------------|-------------------------|-----------|-----------|
|                          | 2018                    | 2019      | 2020      |
| (1)                      | (2)                     | (3)       | (4)       |
| Penjaringan              | 5                       | 4         | 4         |
| Pademangan               | 1                       | 0         | 1         |
| Tanjung Priok            | 7                       | 4         | 5         |
| Koja                     | 4                       | 2         | 2         |
| Kelapa Gading            | 1                       | 1         | 2         |
| Cilincing                | 4                       | 1         | 2         |
| <b>Jakarta Utara</b>     | <b>24</b>               | <b>12</b> | <b>16</b> |

Lanjutan Tabel/Continued Table 4.2.1

| Kecamatan<br>Subdistrict | Rumah Sakit Bersalin<br>Maternity Hospital |      |      |
|--------------------------|--|------|------|
|                          | 2018                                       | 2019 | 2020 |
| (1)                      | (5)  | (6)  | (7)  |
| Penjaringan              | 4  | 3    | 3    |
| Pademangan               | 0  | 0    | 0    |
| Tanjung Priok            | 2  | 2    | 2    |
| Koja                     | 6  | 2    | 2    |
| Kelapa Gading            | 1  | 1    | 1    |
| Cilincing                | 0  | 0    | 0    |
| Jakarta Utara            | 16   | 8    | 8    |

Lanjutan Tabel/Continued Table 4.2.1

| Kecamatan<br>Subdistrict | Poliklinik<br>Polyclinic |           |           |
|--------------------------|--------------------------|-----------|-----------|
|                          | 2018                     | 2019      | 2020      |
| (1)                      | (8)                      | (9)       | (10)      |
| Penjaringan              | 5                        | 5         | 5         |
| Pademangan               | 3                        | 3         | 3         |
| Tanjung Priok            | 7                        | 7         | 7         |
| Koja                     | 6                        | 6         | 6         |
| Kelapa Gading            | 3                        | 3         | 3         |
| Cilincing                | 7                        | 7         | 7         |
| <b>Jakarta Utara</b>     | <b>31</b>                | <b>31</b> | <b>31</b> |

Lanjutan Tabel/Continued Table 4.2.1

| Kecamatan<br>Subdistrict | Puskesmas<br>Public Health Center |           |           |
|--------------------------|-----------------------------------|-----------|-----------|
|                          | 2018                              | 2019      | 2020      |
| (1)                      | (11)                              | (12)      | (13)      |
| Penjaringan              | 5                                 | 5         | 5         |
| Pademangan               | 3                                 | 3         | 3         |
| Tanjung Priok            | 7                                 | 7         | 7         |
| Koja                     | 6                                 | 6         | 6         |
| Kelapa Gading            | 3                                 | 3         | 3         |
| Cilincing                | 7                                 | 7         | 7         |
| <b>Jakarta Utara</b>     | <b>31</b>                         | <b>31</b> | <b>31</b> |

Lanjutan Tabel/Continued Table 4.2.1

| Kecamatan<br><i>Subdistrict</i> | Puskesmas Pembantu<br><i>Subsidiary of Public Health Center</i> |      |      |
|---------------------------------|---|------|------|
|                                 | 2018  | 2019 | 2020 |
| (1)                             | (14)  | (15) | (16) |
| Penjaringan                     | 0   | 0    | 0    |
| Pademangan                      | 0   | 0    | 0    |
| Tanjung Priok                   | 0   | 0    | 0    |
| Koja                            | 0   | 0    | 0    |
| Kelapa Gading                   | 0   | 0    | 0    |
| Cilincing                       | 0   | 0    | 0    |
| Jakarta Utara                   | 0   | 0    | 0    |



Lanjutan Tabel/*Continued Table 4.2.1*

| Kecamatan<br>Subdistrict | Apotek<br>Pharmacy |      |      |
|--------------------------|--------------------|------|------|
|                          | 2018               | 2019 | 2020 |
| (1)                      | (17)               | (18) | (19) |
| Penjaringan              | 5                  | 5    | 5    |
| Pademangan               | 3                  | 3    | 3    |
| Tanjung Priok            | 7                  | 7    | 7    |
| Koja                     | 6                  | 6    | 6    |
| Kelapa Gading            | 3                  | 3    | 3    |
| Cilincing                | 7                  | 7    | 7    |
| Jakarta Utara            | 31                 | 31   | 31   |

Catatan/Note: <sup>1</sup> Desa pada tabel ini termasuk Unit Permukiman Transmigrasi (UPT) yang masih dibina oleh kementerian terkait dan nagari di Kabupaten/Kota Sumatera Barat/Villages in this table include Transmigration Settlement Unit which is still fostered by the relevant ministries and the nagari in the Province of Sumatera Barat

Sumber/Source: BPS, Pendataan Potensi Desa (Podes)/BPS-Statistics Indonesia, Village Potential Data Collecting

**Tabel 4.2.2** Jumlah Tenaga Kesehatan Menurut Kecamatan, 2020  
**Table** Number of Medical Personnel by Subdistrict, 2020

| Kecamatan<br>Subdistrict | Dokter<br>Doctor | Perawat<br>Nurse | Bidan<br>Midwife | Farmasi<br>Pharmaceutical | Ahli Gizi<br>Nutritionist |
|--------------------------|------------------|------------------|------------------|---------------------------|---------------------------|
| (1)                      | (2)              | (3)              | (4)              | (5)                       | (6)                       |
| Kamal Muara              | 1                | 2                | 10               | 1                         | 1                         |
| Kapuk Muara              | 31               | 355              | 58               | 57                        | 5                         |
| Pejagalan                | 45               | 155              | 94               | 26                        | 5                         |
| Penjaringan              | 54               | 355              | 46               | 53                        | 10                        |
| Pluit                    | 2                | 2                | 2                | 1                         | 1                         |
| Penjaringan              | 133              | 869              | 210              | 138                       | 22                        |
| Pademangan Barat         | 20               | 57               | 20               | 14                        | 4                         |
| Pademangan Timur         | 23               | 19               | 15               | 12                        | 3                         |
| Ancol                    | 2                | 3                | 2                | 2                         | 1                         |
| Pademangan               | 45               | 79               | 37               | 28                        | 8                         |
| Sunter Agung             | 39               | 203              | 38               | 25                        | 5                         |
| Sunter Jaya              | 4                | 4                | 4                | 2                         | 2                         |
| Papanggo                 | 45               | 231              | 46               | 32                        | 8                         |
| Warakas                  | 2                | 2                | 13               | 1                         | 1                         |
| Sungai Bambu             | 17               | 70               | 25               | 6                         | 3                         |
| Kebon Bawang             | 25               | 76               | 23               | 18                        | 7                         |
| Tanjung Priok            | 40               | 234              | 31               | 35                        | 5                         |
| Tanjung Priok            | 172              | 820              | 180              | 119                       | 31                        |
| Rawabadak Selatan        | 2                | 2                | 2                | 1                         | 1                         |
| Tugu Selatan             | 2                | 2                | 2                | 1                         | 1                         |
| Tugu Utara               | 97               | 285              | 74               | 50                        | 8                         |
| Lagoa                    | 2                | 2                | 2                | 1                         | 1                         |
| Rawabadak Utara          | 3                | 4                | 14               | 2                         | 2                         |
| Koja                     | 63               | 900              | 54               | 94                        | 24                        |
| Koja                     | 169              | 1195             | 148              | 149                       | 37                        |
| Kelapa Gading Barat      | 48               | 279              | 41               | 58                        | 10                        |
| Kelapa Gading Timur      | 2                | 4                | 4                | 1                         | 1                         |
| Pegangsaan Dua           | 17               | 166              | 14               | 8                         | 4                         |

Lanjutan Tabel/*Continued Table 4.2.2.*

| <b>Kecamatan<br/>Subdistrict</b> | <b>Dokter<br/>Doctor</b> | <b>Perawat<br/>Nurse</b> | <b>Bidan<br/>Midwife</b> | <b>Farmasi<br/>Pharma-<br/>ceutical</b> | <b>Ahli Gizi<br/>Nutritionist</b> |
|----------------------------------|--------------------------|--------------------------|--------------------------|---|-----------------------------------|
| (1)                              | (2)                      | (3)                      | (4)                      | (5)                                     | (6)                               |
| Kelapa Gading                    | 67                       | 449                      | 59                       | 67                                      | 15                                |
| Sukapura                         | 32                       | 220                      | 50                       | 25                                      | 6                                 |
| Rorotan                          | 4                        | 5                        | 14                       | 1                                       | 1                                 |
| Marunda                          | 4                        | 6                        | 6                        | 2                                       | 2                                 |
| Cilincing                        | 43                       | 68                       | 30                       | 19                                      | 6                                 |
| Semper Timur                     | 20                       | 75                       | 19                       | 15                                      | 2                                 |
| Semper Barat                     | 7                        | 8                        | 16                       | 3                                       | 3                                 |
| Kalibaru                         | 4                        | 4                        | 14                       | 2                                       | 1                                 |
| Cilincing                        | 114                      | 386                      | 149                      | 67                                      | 21                                |
| <b>Jakarta Utara</b>             | <b>700</b>               | <b>3798</b>              | <b>783</b>               | <b>568</b>                              | <b>134</b>                        |

Catatan/Note: ...

Sumber/Source: Sudin Kesehatan Kota Jakarta Utara/Health and Medical affairs of Jakarta Utara  
<http://sisdmk.bppsdmk.kemkes.go.id> Ministry of Health, <http://sisdmk.bppsdmk.kemkes.go.id>

**Tabel**  
**Table** 4.2.3**Persentase Penduduk yang Mempunyai Keluhan Kesehatan Selama Sebulan Terakhir Menurut Kecamatan, 2015-2020**  
*Percentage of People Who Had Health Complaint During a Month Prior to The Survey by Subdistrict, 2015-2020*

| Kecamatan<br>Subdistrict | 2015 | 2016  | 2017  | 2018  | 2019  | 2020  |
|--------------------------|------|-------|-------|-------|-------|-------|
| (1)                      | (2)  | (3)   | (4)   | (5)   | (6)   | (7)   |
| Jakarta Utara            | ...  | 31.27 | 29.60 | 29.72 | 30.41 | 33.13 |

Catatan/Note: ...

Sumber/Source: BPS, Survei Sosial Ekonomi Nasional (Susenas)/BPS-Statistics Indonesia, National Socioeconomic Survey

**Tabel**  
**Table** 4.2.4

**Jumlah Rumah Sakit Umum, Rumah Sakit Khusus,  
Rumah Sakit/Rumah Bersalin, Puskesmas, Klinik/Balai  
Kesehatan, Posyandu, dan Polindes Menurut Kelurahan  
dan Kecamatan, 2019 dan 2020**  
*Number of General Hospital, Special Hospital, Maternity  
Hospital and Public Health Center, Medical Clinic, Integrated  
Service Post, Village maternity Cottage by Subdistrict, 2019  
and 2020*

| Kelurahan<br>Subdistrict | Rumah Sakit Umum<br>General Hospital |      | Rumah Sakit Khusus<br>Special Hospital |      |
|--------------------------|--------------------------------------|------|--|------|
|                          | 2019                                 | 2020 | 2019                                   | 2020 |
| (1)                      | (2)                                  | (3)  | (4)                                    | (5)  |
| Kamal Muara              | 0                                    | 0    | 0                                      | 0    |
| Kapuk Muara              | 1                                    | 1    | 0                                      | 0    |
| Pejagalan                | 1                                    | 1    | 0                                      | 0    |
| Penjaringan              | 2                                    | 2    | 0                                      | 0    |
| Pluit                    | 0                                    | 0    | 0                                      | 0    |
| Penjaringan              | 4                                    | 4    | 0                                      | 0    |
| Pademangan Barat         | 1                                    | 1    | 0                                      | 0    |
| Pademangan Timur         | 0                                    | 0    | 0                                      | 0    |
| Ancol                    | 0                                    | 0    | 0                                      | 0    |
| Pademangan               | 1                                    | 1    | 0                                      | 0    |
| Sunter Agung             | 3                                    | 3    | 0                                      | 0    |
| Sunter Jaya              | 0                                    | 0    | 0                                      | 0    |
| Papanggo                 | 0                                    | 0    | 1                                      | 1    |
| Warakas                  | 0                                    | 0    | 0                                      | 0    |
| Sungai Bambu             | 1                                    | 1    | 0                                      | 0    |
| Kebon Bawang             | 1                                    | 1    | 1                                      | 1    |
| Tanjung Priok            | 2                                    | 2    | 0                                      | 0    |
| Tanjung Priok            | 7                                    | 7    | 2                                      | 2    |
| Rawabadak Selatan        | 0                                    | 0    | 0                                      | 0    |
| Tugu Selatan             | 0                                    | 0    | 0                                      | 0    |
| Tugu Utara               | 2                                    | 2    | 0                                      | 0    |
| Lagoa                    | 0                                    | 0    | 0                                      | 0    |

Lanjutan Tabel/Continued Table 4.2.4

| Kelurahan<br>Subdistrict | Rumah Sakit Umum<br>General Hospital |           | Rumah Sakit Khusus<br>Special Hospital |          |
|--------------------------|--------------------------------------|-----------|--|----------|
|                          | 2019                                 | 2020      | 2019                                   | 2020     |
| (1)                      | (2)                                  | (3)       | (4)                                    | (5)      |
| Rawabadak Utara          | 0                                    | 0         | 0                                      | 0        |
| Koja                     | 2                                    | 2         | 0                                      | 0        |
| Koja                     | 4                                    | 4         | 0                                      | 0        |
| Kelapa Gading Barat      | 1                                    | 1         | 0                                      | 0        |
| Kelapa Gading Timur      | 0                                    | 0         | 0                                      | 0        |
| Pengasaan Dua            | 1                                    | 1         | 0                                      | 0        |
| Kelapa Gading            | 2                                    | 2         | 0                                      | 0        |
| Sukapura                 | 2                                    | 2         | 0                                      | 0        |
| Rorotan                  | 0                                    | 0         | 0                                      | 0        |
| Marunda                  | 0                                    | 0         | 0                                      | 0        |
| Cilincing                | 1                                    | 1         | 0                                      | 0        |
| Semper Timur             | 1                                    | 1         | 0                                      | 0        |
| Semper Barat             | 0                                    | 0         | 0                                      | 0        |
| Kalibaru                 | 0                                    | 0         | 0                                      | 0        |
| Cilincing                | 4                                    | 4         | 0                                      | 0        |
| <b>Jakarta Utara</b>     | <b>22</b>                            | <b>22</b> | <b>2</b>                               | <b>2</b> |

Lanjutan Tabel/Continued Table 4.2.4

| Kelurahan<br>Subdistrict | Rumah Sakit Bersalin/<br>Rumah Bersalin<br>Maternity Hospital |      | Puskesmas<br>Public Health Center |      |
|--------------------------|---|------|-----------------------------------|------|
|                          | 2019  | 2020 | 2019                              | 2020 |
| (1)                      | (6)   | (7)  | (8)                               | (9)  |
| Kamal Muara              | 0   | 0    | 1                                 | 1    |
| Kapuk Muara              | 1   | 1    | 1                                 | 1    |
| Pejagalan                | 1   | 1    | 2                                 | 2    |
| Penjaringan              | 0   | 0    | 2                                 | 2    |
| Pluit                    | 0   | 0    | 1                                 | 1    |
| Penjaringan              | 2   | 2    | 7                                 | 7    |
| Pademangan Barat         | 0   | 0    | 2                                 | 2    |
| Pademangan Timur         | 0   | 0    | 1                                 | 1    |
| Ancol                    | 0   | 0    | 1                                 | 1    |
| Pademangan               | 0   | 0    | 4                                 | 4    |
| Sunter Agung             | 0   | 0    | 3                                 | 3    |
| Sunter Jaya              | 0   | 0    | 2                                 | 2    |
| Papanggo                 | 0   | 0    | 2                                 | 2    |
| Warakas                  | 0   | 0    | 1                                 | 1    |
| Sungai Bambu             | 1   | 1    | 1                                 | 1    |
| Kebon Bawang             | 0   | 0    | 3                                 | 3    |
| Tanjung Priok            | 0   | 0    | 1                                 | 1    |
| Tanjung Priok            | 1   | 1    | 13                                | 13   |
| Rawabadak Selatan        | 0   | 0    | 1                                 | 1    |
| Tugu Selatan             | 0   | 0    | 1                                 | 1    |
| Tugu Utara               | 0   | 0    | 2                                 | 2    |
| Lagoa                    | 0   | 0    | 1                                 | 1    |
| Rawabadak Utara          | 0   | 0    | 2                                 | 2    |
| Koja                     | 0   | 0    | 1                                 | 1    |
| Koja                     | 0   | 0    | 8                                 | 8    |
| Kelapa Gading Barat      | 0   | 0    | 1                                 | 1    |
| Kelapa Gading Timur      | 0   | 0    | 2                                 | 2    |
| Pegangsaan Dua           | 0   | 0    | 2                                 | 2    |

Lanjutan Tabel/Continued Table 4.2.4

| Kelurahan<br>Subdistrict | Rumah Sakit Bersalin/<br>Rumah Bersalin<br>Maternity Hospital |      | Puskesmas<br>Public Health Center |      |
|--------------------------|---|------|-----------------------------------|------|
|                          | 2019  | 2020 | 2019                              | 2020 |
| (1)                      | (6)   | (7)  | (8)                               | (9)  |
| Kelapa Gading            | 0   | 0    | 5                                 | 5    |
| Sukapura                 | 0   | 0    | 1                                 | 1    |
| Rorotan                  | 0   | 0    | 1                                 | 1    |
| Marunda                  | 0   | 0    | 1                                 | 1    |
| Cilincing                | 0   | 0    | 2                                 | 2    |
| Semper Timur             | 0   | 0    | 1                                 | 1    |
| Semper Barat             | 0   | 0    | 3                                 | 3    |
| Kalibaru                 | 0   | 0    | 1                                 | 1    |
| Cilincing                | 0   | 0    | 10                                | 10   |
| Jakarta Utara            | 3   | 3    | 47                                | 47   |



Lanjutan Tabel/Continued Table 4.2.4

| Kelurahan<br>Subdistrict<br><br>(1) | Klinik/Balai Kesehatan<br>Medical Clinic |              | Posyandu<br>Integrated Service Post |              | Polindes<br>Village Maternity<br>Cottage |              |
|-------------------------------------|--|--------------|-------------------------------------|--------------|--|--------------|
|                                     | 2019<br>(10)                             | 2020<br>(11) | 2019<br>(12)                        | 2020<br>(13) | 2019<br>(14)                             | 2020<br>(15) |
| Kamal Muara                         | 13                                       | 21           | 8                                   | 8            | 0  | 0            |
| Kapuk Muara                         | 15                                       | 12           | 16                                  | 16           | 0  | 0            |
| Pejagalan                           | 18                                       | 8            | 26                                  | 26           | 0  | 0            |
| Penjaringan                         | 20                                       | 7            | 33                                  | 33           | 0  | 0            |
| Pluit                               | 42                                       | 28           | 8                                   | 8            | 0  | 0            |
| Penjaringan                         | 108                                      | 76           | 91                                  | 91           | 0  | 0            |
| Pademangan Barat                    | 10                                       | 7            | 20                                  | 20           | 0  | 0            |
| Pademangan Timur                    | 12                                       | 4            | 14                                  | 14           | 0  | 0            |
| Ancol                               | 6  | 7            | 9                                   | 9            | 0  | 0            |
| Pademangan                          | 28                                       | 18           | 43                                  | 43           | 0  | 0            |
| Sunter Agung                        | 26                                       | 21           | 30                                  | 30           | 0  | 0            |
| Sunter Jaya                         | 17                                       | 6            | 24                                  | 24           | 0  | 0            |
| Papanggo                            | 5  | 4            | 14                                  | 14           | 0  | 0            |
| Warakas                             | 9  | 5            | 26                                  | 26           | 0  | 0            |
| Sungai Bambu                        | 20                                       | 11           | 18                                  | 18           | 0  | 0            |
| Kebon Bawang                        | 11                                       | 10           | 17                                  | 17           | 0  | 0            |
| Tanjung Priok                       | 6  | 5            | 17                                  | 17           | 0  | 0            |
| Tanjung Priok                       | 94                                       | 62           | 146                                 | 146          | 0  | 0            |
| Rawabadak Selatan                   | 2  | 0            | 17                                  | 17           | 0  | 0            |
| Tugu Selatan                        | 0  | 0            | 16                                  | 16           | 0  | 0            |
| Tugu Utara                          | 14                                       | 8            | 30                                  | 30           | 0  | 0            |
| Lagoa                               | 12                                       | 5            | 28                                  | 28           | 0  | 0            |
| Rawabadak Utara                     | 7  | 5            | 18                                  | 18           | 0  | 0            |
| Koja                                | 10                                       | 4            | 13                                  | 13           | 0  | 0            |
| Koja                                | 45                                       | 22           | 122                                 | 122          | 0  | 0            |
| Kelapa Gading Barat                 | 41                                       | 54           | 12                                  | 12           | 0  | 0            |
| Kelapa Gading Timur                 | 26                                       | 31           | 13                                  | 13           | 0  | 0            |
| Pengangsaan Dua                     | 25                                       | 22           | 18                                  | 18           | 0  | 0            |

Lanjutan Tabel/Continued Table 4.2.4

| Kelurahan<br>Subdistrict | Klinik/Balai Kesehatan<br>Medical Clinic |              | Posyandu<br>Integrated Service Post |              | Polindes<br>Village Maternity<br>Cottage |              |
|--------------------------|--|--------------|-------------------------------------|--------------|--|--------------|
|                          | 2019<br>(10)                             | 2020<br>(11) | 2019<br>(12)                        | 2020<br>(13) | 2019<br>(14)                             | 2020<br>(15) |
| Kelapa Gading            | 92                                       | 107          | 43                                  | 43           | 0  | 0            |
| Sukapura                 | 11                                       | 6            | 19                                  | 19           | 0  | 0            |
| Rorotan                  | 7  | 6            | 26                                  | 26           | 0  | 0            |
| Marunda                  | 4  | 4            | 30                                  | 30           | 0  | 0            |
| Cilincing                | 7  | 1            | 27                                  | 28           | 0  | 0            |
| Semper Timur             | 6  | 3            | 27                                  | 27           | 0  | 0            |
| Semper Barat             | 5  | 4            | 41                                  | 41           | 0  | 0            |
| Kalibaru                 | 7  | 4            | 27                                  | 26           | 0  | 0            |
| Cilincing                | 47                                       | 28           | 197                                 | 197          | 0  | 0            |
| <b>Jakarta Utara</b>     | <b>414</b>                               | <b>313</b>   | <b>642</b>                          | <b>642</b>   | <b>0</b>                                 | <b>0</b>     |

Catatan/Note: ...

Sumber/Source: Sudin Kesehatan Kota Jakarta Utara/Health and Medical affairs of Jakarta Utara  
<http://sisdmk.bppsdmk.kemkes.go.id> Ministry of Health, <http://sisdmk.bppsdmk.kemkes.go.id>

**Tabel**  
**Table 4.2.5****Jumlah Penderita Penyakit Menular menurut Jenis Penyakit, 2016-2020**  
**Number of Patients by Kind of Infectious Disease, 2016-2020**

| Jenis Penyakit<br>Kind of Disease | 2016  | 2017  | 2018  | 2019  | 2020  |
|-----------------------------------|-------|-------|-------|-------|-------|
| (1)                               | (2)   | (3)   | (4)   | (5)   | (6)   |
| Malaria/Malarie                   | 8     | 7     | 8     | 5     | 1     |
| Gastro Enteritis                  | 0     | 4 388 | 5 549 | 5 581 | 3 129 |
| Kolera/Cholera                    | 0     | 0     | 0     | 0     | 5     |
| Kusta/Leprosy                     | 46    | 66    | 69    | 87    | 27    |
| TBC/Tuberculosis                  | 4 224 | 5 029 | 5 208 | 5 215 | 2 662 |
| Demam Berdarah<br>DHF             | 2 821 | 518   | 260   | 922   | 542   |

Catatan/Note: ...

Sumber/Source: Sudin Kesehatan Kota Administrasi Jakarta Utara/Health Service of Jakarta Utara

**Tabel**  
**Table** 4.2.6**Hasil Imunisasi Wanita Usia Subur di Puskesmas, 2020**  
**Realization of Immunization of Fertile Age Woman in Public Health Center, 2020**

| Kecamatan<br>District<br>(1) | Status/Status |               |               |               |               |
|------------------------------|---------------|---------------|---------------|---------------|---------------|
|                              | T1<br>(2)     | T2<br>(3)     | T3<br>(4)     | T4<br>(5)     | T5<br>(6)     |
| Penjaringan                  | 3 181         | 3 194         | 3 519         | 2 918         | 2 744         |
| Pademangan                   | 490           | 1 234         | 2 015         | 3 025         | 4 185         |
| Tanjung Priok                | 5 418         | 5 235         | 3 994         | 3 283         | 2 873         |
| K o j a                      | 205           | 451           | 806           | 1 168         | 4 283         |
| Kelapa Gading                | 191           | 174           | 583           | 302           | 527           |
| Cilincing                    | 3 839         | 2 537         | 1 670         | 1 363         | 1 285         |
| <b>Jakarta Utara</b>         | <b>13 324</b> | <b>12 825</b> | <b>12 587</b> | <b>12 059</b> | <b>15 897</b> |

Catatan/Note: ...

Keterangan: T1 T2 T3 T4 dan T5 = Imunisasi tetanus menurut tingkat kekebalan

Description: T1 T2 T3 T4 and T5 = Tetanus immunization by the level of immunity

Sumber/Source: Sudin Kesehatan Kota Administrasi Jakarta Utara/ Health Service of Jakarta Utara

**Tabel** 4.2.7 **Hasil Imunisasi Polio di Puskesmas, 2020**  
**Table** *Realization of Polio Immunization in Public Health, 2020*

| Kecamatan<br>District | Jenis Imunisasi/Kind of Immunization |               |               |               |
|-----------------------|--------------------------------------|---------------|---------------|---------------|
|                       | Polio 1                              | Polio 2       | Polio 3       | Polio 4       |
| (1)                   | (2)                                  | (3)           | (4)           | (5)           |
| Penjaringan           | 5 333                                | 3 747         | 3 746         | 3 749         |
| Pademangan            | 2 550                                | 1 774         | 1 769         | 1 777         |
| Tanjung Priok         | 6 727                                | 4 422         | 4 422         | 4 415         |
| K o j a               | 5 050                                | 4 346         | 4 341         | 4 331         |
| Kelapa Gading         | 2 016                                | 1 418         | 1 408         | 1 408         |
| Cilincing             | 6 543                                | 5 956         | 5 890         | 5 883         |
| <b>Jakarta Utara</b>  | <b>28 219</b>                        | <b>21 663</b> | <b>21 576</b> | <b>21 563</b> |

Catatan/Note: ...

Sumber/Source: Sudin Kesehatan Kota Administrasi Jakarta Utara/Health Service of Jakarta Utara

**Tabel**  
**Table 4.2.8****Hasil Imunisasi BCG dan DPT di Puskesmas, 2020**  
**Realization of Immunization of BCG and DPT in Public Health Cente, 2020**

| Kecamatan<br>District | Jenis Imunisasi/Kind of Immunization |               |               |               |
|-----------------------|--------------------------------------|---------------|---------------|---------------|
|                       | BCG                                  | DPT 1         | DPT 2         | DPT 3         |
| (1)                   | (2)                                  | (3)           | (4)           | (5)           |
| Penjaringan           | 5 333                                | 3 747         | 3 747         | 3 749         |
| Pademangan            | 2 550                                | 1 774         | 1 769         | 1 777         |
| Tanjung Priok         | 6 742                                | 4 432         | 4 421         | 4 413         |
| K o j a               | 5 050                                | 4 345         | 4 340         | 4 330         |
| Kelapa Gading         | 2 023                                | 1 411         | 1 409         | 1 408         |
| Cilincing             | 6 556                                | 5 957         | 5 906         | 5 898         |
| <b>Jakarta Utara</b>  | <b>28 254</b>                        | <b>21 666</b> | <b>21 592</b> | <b>21 575</b> |

Catatan/Note: ...

Sumber/Source: Sudin Kesehatan Kota Administrasi Jakarta Utara/Health Service of Jakarta Utara

**Tabel** 4.2.9 **Hasil Imunisasi HB dan Campak di Puskesmas, 2020**  
**Table** *Realization of Immunization of HB and Campak in Public Health Center, 2020*

| Kecamatan/District   | Jenis Imunisasi/Kind of Immunization |               |               |
|----------------------|--------------------------------------|---------------|---------------|
|                      | HB                                   | Campak        | Lengkap       |
| (1)                  | (2)                                  | (3)           | (4)           |
| Penjaringan          | 5 459                                | 3 743         | 3 735         |
| Pademangan           | 2 591                                | 1 774         | 1 776         |
| Tanjung Priok        | 6 872                                | 4 366         | 4 366         |
| K o j a              | 5 047                                | 4 312         | 4 313         |
| Kelapa Gading        | 2 036                                | 1 408         | 1 408         |
| Cilincing            | 6 626                                | 5 943         | 5 838         |
| <b>Jakarta Utara</b> | <b>28 631</b>                        | <b>21 546</b> | <b>21 436</b> |

Catatan/Note: ...

Sumber/Source: Sudin Kesehatan Kota Administrasi Jakarta Utara/Health Service of Jakarta Utara

**Tabel** 4.2.10  
**Table**

**Hasil Imunisasi Anak Sekolah, 2020**  
**Realization of Immunization of Pupils, 2020**

| Kecamatan<br>District | Jenis Imunisasi<br>Kind of Immunization          |  | Vaksin Dipakai<br>Vaccine Used |              |
|-----------------------|--|--|--------------------------------|--------------|
|                       | DT (Kelas 1/<br>1 <sup>st</sup> grade)<br>(vial) | Td (Kelas 2/<br>2 <sup>nd</sup> grade)<br>(vial) | DT<br>(vial)                   | Td<br>(vial) |
| (1)                   | (2)  | (3)  | (5)                            | (6)          |
| Penjaringan           | 1 658  | 1 545  | 225                            | 379          |
| Pademangan            | 656  | 531  | 130                            | 361          |
| Tanjung Priok         | 1 874  | 1 594  | 238                            | 371          |
| K o j a               | 2 677  | 2 270  | 371                            | 520          |
| Kelapa Gading         | 562  | 504  | 72                             | 150          |
| Cilincing             | 3 769  | 4 063  | 476                            | 1 010        |
| <b>Jakarta Utara</b>  | <b>11 196</b>                                    | <b>10 507</b>                                    | <b>1 512</b>                   | <b>2 791</b> |

Catatan/Note: ...

Sumber/Source: Sudin Kesehatan Kota Administrasi Jakarta Utara/Health Service of Jakarta Utara



**Tabel** 4.2.11 **Pencapaian Peserta Keluarga Berencana Baru, 2020**  
**Table** 4.2.11 **The Achievement of New Family Planning Participants, 2020**

| Kecamatan District   | PPM<br>PB<br>MKJP | IUD          | MOP      | Metode Kontrasepsi/Contraception Method |              |              |            |              | Jumlah<br>Total | % PB<br>thd<br>PPM |
|----------------------|-------------------|--------------|----------|---|--------------|--------------|------------|--------------|-----------------|--------------------|
|                      |                   |              |          | MOW                                     | IMPL         | SUNTIK       | PIL        | KDM/<br>OV   |                 |                    |
| (1)                  | (2)               | (3)          | (4)      | (5)                                     | (6)          | (7)          | (8)        | (9)          | (10)            | (11)               |
| Penjaringan          | -                 | 409          |          | 1                                       | 245          | 488          | 222        | 63           | 1 428           | -                  |
| Pademangan           | -                 | 516          | 8        | 7                                       | 322          | 116          | 62         | 28           | 1 059           | -                  |
| Tanjung Priok        | -                 | 506          | 1        | 2                                       | 465          | 359          | 155        | 65           | 1 553           | -                  |
| Koja                 | -                 | 922          | 0        | 21                                      | 498          | 780          | 144        | 672          | 3 037           | -                  |
| Kelapa Gading        | -                 | 141          | 0        | 10                                      | 144          | 204          | 145        | 86           | 730             | -                  |
| Cilincing            | -                 | 573          | 0        | 8                                       | 775          | 676          | 133        | 118          | 2 283           | -                  |
| <b>Jakarta Utara</b> | <b>0</b>          | <b>3 067</b> | <b>9</b> | <b>49</b>                               | <b>2 449</b> | <b>2 623</b> | <b>861</b> | <b>1 032</b> | <b>10 090</b>   | <b>-</b>           |
| 2018                 | 7 153             | 4 107        | 112      | 640                                     | 3 793        | 7 330        | 1 589      | 466          | 18 037          | 252,16             |
| 2017                 | 90 701            | 6 958        | 987/612  |   | 6 123        | 45 666       | 23 870     | 9 457        | 93 673          | 103,28             |
| 2016                 | 82 948            | 4 755        | 913      |   | 3 844        | 35 708       | 26 237     | 4 992        | 76 449          | 92,16              |
| 2015                 | 74 308            | 7 143        | 1 155    |   | 5 678        | 32 461       | 26 017     | 6 865        | 79 319          | 106,74             |
| 2014                 | 66 101            | 5 256        | 1 247    |   | 4 035        | 31 750       | 26 815     | 7 772        | 76 875          | 116,30             |

Catatan/Note: ...

Sumber/Source: Suku Dinas Pemberdayaan Perlindungan Anak dan Pengendalian Penduduk Kota Jakarta Utara/Family Planning Office of Jakarta Utara

**Tabel** 4.2.12  
**Table**

**Pencapaian Peserta Keluarga Berencana Aktif, 2020**  
**The Achievement of Active Family Planning Participants, 2020**

| Kecamatan<br>District | PPM<br>PA<br>MKJP | IUD           | Metode Kontrasepsi/Contraception Method |              |               | Jumlah<br>Total | % thd<br>PPM |
|-----------------------|-------------------|---------------|---|--------------|---------------|-----------------|--------------|
|                       |                   |               | MOP                                     | MOW          | IMPL          |                 |              |
| (1)                   | (2)               | (3)           | (4)                                     | (5)          | (6)           | (7)             | (8)          |
| Penjaringan           | -                 | 1 941         | 1 309                                   | 1 345        | 5 734         | 10 329          | -            |
| Pademangan            | -                 | 3 780         | 378                                     | 1 110        | 4 351         | 9 619           | -            |
| Tanjung Priok         | -                 | 3 611         | 887                                     | 885          | 5 591         | 10 974          | -            |
| K o j a               | -                 | 8 264         | 1 769                                   | 3 176        | 7 774         | 20 983          | -            |
| Kelapa Gading         | -                 | 5 461         | 673                                     | 1 797        | 2 051         | 9 982           | -            |
| Cilincing             | -                 | 3 503         | 639                                     | 949          | 5 747         | 10 838          | -            |
| <b>Jakarta Utara</b>  | <b>-</b>          | <b>26 560</b> | <b>5 655</b>                            | <b>9 262</b> | <b>31 248</b> | <b>72 725</b>   | <b>-</b>     |
| 2019                  | 308 268           | 56 936        | 7 202                                   | 14 324       | 40 353        | 118 815         | 38,54        |
| 2018                  | -                 | 56 012        | 7 192                                   | 14 457       | 39 855        | 104 425         | -            |
| 2016                  | 87 751            | 46 852        | 6 225                                   | 12 999       | 32 037        | 98 113          | 111,81       |
| 2015                  | 58 158            | 35 885        | 4 636                                   | 8 738        | 21 984        | 71 243          | 122,50       |

Catatan/Note: ...

Sumber/Source: Suku Dinas Pemberdayaan Perlindungan Anak dan Pengendalian Penduduk Kota Jakarta Utara/Family Planning Office of Jakarta Utara

**Tabel 4.2.13** Pencapaian Peserta Keluarga Berencana Aktif terhadap Proyeksi PUS 2020  
**The Achievement of Active Family Planning Participants to Pus Projection, 2020**

| Kecamatan<br>District<br>(1) | PUS<br>Proyeksi<br>(2) | IUD<br>(3)    | Metode Kontrasepsi/Contraception Method |              |               |                    | PIL<br>(7)    | KDM/<br>OV<br>(8) | Jumlah<br>Total<br>(9) |
|------------------------------|------------------------|---------------|---|--------------|---------------|--------------------|---------------|-------------------|------------------------|
|                              |                        |               | MOP<br>(4)                              | MOW<br>(5)   | IMPL<br>(6)   | SUN-<br>TIK<br>(6) |               |                   |                        |
| Penjaringan                  | 110 361                | 1 941         | 1 309                                   | 1 345        | 5 734         | 5 489              | 6 459         | 1 779             | 134 417                |
| Pademangan                   | 55 540                 | 3 780         | 378                                     | 1 110        | 4 351         | 3 916              | 2 167         | 452               | 71 694                 |
| Tanjung Priok                | 120 409                | 3 611         | 887                                     | 885          | 5 591         | 7 693              | 6 281         | 963               | 146 320                |
| Koja                         | 119 246                | 8 264         | 1 769                                   | 3 176        | 7 774         | 9 603              | 8 117         | 2 497             | 160 446                |
| Kelapa Gading                | 47 957                 | 5 461         | 673                                     | 1 797        | 2 051         | 2 530              | 3 185         | 345               | 63 999                 |
| Cilincing                    | 94 031                 | 3 503         | 639                                     | 949          | 5 747         | 11 144             | 3 655         | 1 882             | 121 550                |
| <b>Jakarta Utara</b>         | <b>547 544</b>         | <b>26 560</b> | <b>5 655</b>                            | <b>9 262</b> | <b>31 248</b> | <b>40 375</b>      | <b>29 864</b> | <b>7 918</b>      | <b>698 426</b>         |
| 2019                         | 547 773                | 56 936        | 7 202                                   | 14 324       | 40 353        | 100 649            | 70 193        | 18 611            | 856 041                |
| 2018                         |                        |               |   |              |               |                    |               |                   |                        |
| 2017                         | 459 789                | 56 012        | 7 192                                   | 14 457       | 39 855        | 101 378            | 73 075        | 17 516            | 309 485                |
| 2016                         | 433 544                | 44 200        | 16 473                                  | 27 078       | 103 741       | 71 488             | 12 515        | 275 495           |                        |
| 2015                         | -                      | -             | -                                       | -            | -             | -                  | -             | -                 | -                      |

Catatan/Note: ...

Sumber/Source: Suku Dinas Pemberdayaan Perlindungan Anak dan Pengendalian Penduduk Kota Jakarta Utara/Family Planning Office of Jakarta Utara

**Tabel**  
**Table** 4.2.14**Pra Perkiraan Masyarakat (PPM) Peserta KB Baru, 2020**  
**The PPM of New Family Planning Participants, 2020**

| Kecamatan<br>District | Metode Kontrasepsi/Contraception Method* |             |              |             |          |            | Total<br>PPM | PPM<br>PB    |
|-----------------------|--|-------------|--------------|-------------|----------|------------|--------------|--------------|
|                       | IUD                                      | KON-<br>TAP | IMPL         | SUN-<br>TIK | PIL      | KOM/<br>OV | PB           | MKJP         |
| (1)                   | (2)                                      | (3)         | (4)          | (5)         | (6)      | (7)        | (8)          | (9)          |
| Penjaringan           | 218                                      | 129         | 711          | -           | -        | -          | 1 058        | 1 058        |
| Pademangan            | 113                                      | 67          | 369          | -           | -        | -          | 549          | 549          |
| Tanjung Priok         | 347                                      | 204         | 1 120        | -           | -        | -          | 1 671        | 1 671        |
| Koja                  | 326                                      | 193         | 1 056        | -           | -        | -          | 1 575        | 1 575        |
| Kelapa Gading         | 97                                       | 58          | 318          | -           | -        | -          | 473          | 473          |
| Cilincing             | 380                                      | 222         | 1 225        | -           | -        | -          | 1 827        | 1 827        |
|                       | 1 481                                    | 873         | 4 799        | -           | -        | -          | 7 153        | 7 153        |
| <b>Jakarta Utara</b>  | <b>1 481</b>                             | <b>873</b>  | <b>4 799</b> | <b>-</b>    | <b>-</b> | <b>-</b>   | <b>7 153</b> | <b>7 153</b> |
| 2019                  | 1 481                                    | 873         | 4 799        | -           | -        | -          | 7 153        | 7 153        |
| 2018                  | 1 481                                    | 873         | 4 799        | -           | -        | -          | 7 153        | 7 153        |
| 2017                  | 6 446                                    | 1 303       | 7 784        | 32 835      | 31 839   | 6 590      | 86 455       | 15 924       |
| 2016                  | -  | -           | -            | -           | -        | -          | -            | -            |
| 2015                  | 11 253                                   | 1 136       | 7 974        | 25 382      | 24 715   | 3 848      | 74 308       | 20 363       |

Catatan/Note: Data tahun 2019

Sumber/Source: Suku Dinas Pemberdayaan Perlindungan Anak dan Pengendalian Penduduk Kota Jakarta Utara/Family Planning Office of Jakarta Utara

**Tabel** 4.2.15 **Pencapaian Peserta KB Aktif, 2020**  
**Table** *The Achievement of Active Family Planning Participants, 2020*

| Kecamatan<br>District | PUS            | PPM PA  | Metode Kontrasepsi/Contraception Method |              |              |               |               |               |              | Jumlah<br>Total | % PA<br>thd<br>PPM<br>PA<br>(12) | % PA<br>thd<br>PUS<br>(13) |
|-----------------------|----------------|---------|---|--------------|--------------|---------------|---------------|---------------|--------------|-----------------|----------------------------------|----------------------------|
|                       |                |         | IUD                                     | MOP          | MOW          | IMPL          | SUN-<br>TIK   | PIL           | KDM/<br>OV   |                 |                                  |                            |
| (1)                   | (2)            | (3)     | (4)                                     | (5)          | (6)          | (7)           | (8)           | (9)           | (10)         | (11)            | (12)                             | (13)                       |
| Penjaringan           | 110 361        | -       | 1 941                                   | 1 309        | 1 345        | 5 734         | 5 489         | 6 459         | 1 779        | 24 056          | -                                | 21,80                      |
| Pademangan            | 55 540         | -       | 3 780                                   | 378          | 1 110        | 4 351         | 3 916         | 2 167         | 452          | 16 154          | -                                | 29,09                      |
| Tanjung Priok         | 120 409        | -       | 3 611                                   | 887          | 885          | 5 591         | 7 693         | 6 281         | 963          | 25 911          | -                                | 21,52                      |
| Koja                  | 119 246        | -       | 8 264                                   | 1 769        | 3 176        | 7 774         | 9 603         | 8 117         | 2 497        | 41 200          | -                                | 34,55                      |
| Kelapa<br>Gading      | 47 957         | -       | 5 461                                   | 673          | 1 797        | 2 051         | 2 530         | 3 185         | 345          | 16 042          | -                                | 33,45                      |
| Cilincing             | 94 031         | -       | 3 503                                   | 639          | 949          | 5 747         | 11 144        | 3 655         | 1 882        | 27 519          | -                                | 29,27                      |
| <b>Jumlah/Total</b>   | <b>547 544</b> |         | <b>26 560</b>                           | <b>5 655</b> | <b>9 262</b> | <b>31 248</b> | <b>40 375</b> | <b>29 864</b> | <b>7 918</b> | <b>150 882</b>  |                                  | <b>28,28</b>               |
| 2019                  | 547 773        | 307 976 | 56 936                                  | 7 202        | 14 324       | 40 353        | 100 649       | 70 193        | 18 611       | 308 268         | 600,53                           | 338,19                     |
| 2018                  | 459 789        | -       | 56 012                                  | 7 192        | 14 457       | 39 855        | 101 378       | 73 075        | 17 516       | 309 485         | -                                | 67,31                      |
| 2017                  | 433 544        | 275 495 | 46 852                                  | 6 225        | 12 999       | 32 037        | 110 883       | 72 290        | 17 532       | 298 828         | 108,47                           | 68,93                      |
| 2016                  | 246 320        | 218 856 | 35 885                                  | 4 636        | 8 738        | 21 984        | 84 226        | 53 613        | 14 588       | 223 670         | 102,20                           | 90,80                      |

Catatan/Note: ...

Sumber/Source: Suku Dinas Pemberdayaan Perlindungan Anak dan Pengendalian Penduduk Kota Jakarta Utara/Family Planning Office of Jakarta Utara

**Tabel**  
**Table** 4.2.16**Jumlah Peserta KB Aktif dan KB Baru Menurut Bulan,  
2020**  
**Number of New and Active Family Planning Participants,  
2020**

| Bulan<br>Month      | Kumulatif Peserta KB aktif<br>Active Family<br>Planning Participants | Peserta KB Baru<br>New Family<br>Planning Participants |
|---------------------|--|--|
| (1)                 | (2)  | (3)  |
| Januari/January     | 306 235  | 1 696  |
| Februari/February   | 306 394  | 2 963  |
| Maret/March         | 306 552  | 4 745  |
| April/April         | 306 710  | 6 345  |
| Mei/May             | 306 768  | 7 461  |
| Juni/June           | 306 977  | 10 069   |
| Juli/July           | 307 185  | 11 147   |
| Agustus/August      | 307 343  | 11 993   |
| September/September | 307 501  | 13 311   |
| Oktober/Oktober     | 307 660  | 14 572   |
| November/November   | 307 818  | 15 574   |
| Desember/December   | 0  | 0  |

Catatan/Note: ...

Sumber/Source: Suku Dinas Pemberdayaan Perlindungan Anak dan Pengendalian Penduduk Kota Jakarta Utara/Family Planning Office of Jakarta Utara

**Tabel** 4.2.17 **Jumlah Peserta KB Baru Menurut Bulan dan Sarana Penanganan, 2020**  
**Table** 4.2.17 **Number of New Family Planning Participants, 2020**

| Bulan               | RS/RB/KKB     | Dr/Bidan Swasta | Jumlah/Total  |
|---------------------|---------------|-----------------|---------------|
| (1)                 | (2)           | (3)             | (4)           |
| Januari/January     | 1 278         | 1 770           | 3 048         |
| Februari/February   | 1 334         | 1 782           | 3 116         |
| Maret/March         | 1 123         | 1 580           | 2 703         |
| April/April         | 578           | 1 364           | 1 942         |
| Mei/May             | 529           | 1 409           | 1 938         |
| Juni/June           | 2 039         | 2 377           | 4 416         |
| Juli/July           | 1 124         | 1 715           | 2 839         |
| Agustus/August      | 1 071         | 1 810           | 2 881         |
| September/September | 971           | 1 621           | 2 592         |
| Oktober/Oktober     | 1 042         | 1 842           | 2 884         |
| November/November   | 1 021         | 1 664           | 2 685         |
| Desember/December   | 0             | 0               | 0             |
| <b>Jumlah/Total</b> | <b>12 110</b> | <b>18 934</b>   | <b>31 044</b> |

Catatan/Note: ...

Sumber/Source: Suku Dinas Pemberdayaan Perlindungan Anak dan Pengendalian Penduduk Kota Jakarta Utara/Family Planning Office of Jakarta Utara

### 4.3 AGAMA DAN SOSIAL LAINNYA RELIGION AND OTHER SOCIAL AFFAIRS

**Tabel** 4.3.1 **Jumlah Penduduk Menurut Kecamatan dan Agama yang Dianut, 2020**  
**Table** 4.3.1 **Population by Subdistrict and Religion, 2020**

| Kelurahan<br>Subdistrict | Islam   | Protestan<br>Protestant | Katolik<br>Catholic | Hindu | Budha<br>Buddha | Lainnya<br>Others |
|--------------------------|---------|-------------------------|---------------------|-------|-----------------|-------------------|
| (1)                      | (2)     | (3)                     | (4)                 | (5)   | (6)             | (7)               |
| Kamal Muara              | 9 800   | 1 692                   | 1 106               | 23    | 2 767           | 4                 |
| Kapuk Muara              | 19 425  | 6 313                   | 3 412               | 5     | 14 260          | 25                |
| Pejagalan                | 37 608  | 15 338                  | 5 123               | 62    | 32 311          | 39                |
| Penjaringan              | 92 340  | 6 290                   | 2 102               | 55    | 8 650           | 20                |
| Pluit                    | 19 555  | 11 944                  | 7 423               | 32    | 17 512          | 18                |
| Penjaringan              | 178 728 | 41 577                  | 19 166              | 177   | 75 500          | 106               |
| Pademangan Barat         | 71 265  | 9 856                   | 3 583               | 44    | 8 678           | 22                |
| Pademangan Timur         | 21 996  | 7 558                   | 6 504               | 58    | 9 414           | 53                |
| Ancol                    | 24 305  | 2 257                   | 1 300               | 54    | 1 999           | 1                 |
| Pademangan               | 46 301  | 9 815                   | 7 804               | 112   | 11 413          | 54                |
| Sunter Agung             | 52 164  | 13 934                  | 9 780               | 1 441 | 10 218          | 34                |
| Sunter Jaya              | 56 729  | 9 532                   | 5 930               | 741   | 5 001           | 40                |
| Papanggo                 | 40 115  | 5 119                   | 2 168               | 261   | 1 457           |                   |
| Warakas                  | 50 807  | 4 528                   | 1 147               | 48    | 176             |                   |
| Sungai Bambu             | 31 874  | 4 970                   | 755                 | 24    | 187             |                   |
| Kebon Bawang             | 55 470  | 7 889                   | 1 181               | 46    | 168             | 1                 |
| Tanjung Priok            | 39 540  | 3 634                   | 482                 | 27    | 163             |                   |
| Tanjung Priok            | 287 159 | 45 972                  | 20 961              | 2 561 | 17 207          | 75                |
| Rawabadak Selatan        | 46 930  | 6 073                   | 669                 | 4     | 43              | 1                 |
| Tugu Selatan             | 42 155  | 5 734                   | 1 323               | 8     | 286             |                   |
| Tugu Utara               | 78 882  | 5 751                   | 1 385               | 30    | 254             | 7                 |
| Lagoa                    | 69 943  | 3 203                   | 1 009               | 21    | 899             | 3                 |
| Rawabadak Utara          | 40 932  | 2 184                   | 462                 | 26    | 49              |                   |
| Koja                     | 34 201  | 1 084                   | 359                 | 28    | 230             |                   |
| Koja                     | 223 958 | 12 222                  | 3 215               | 105   | 1 432           | 10                |



Lanjutan Tabel/Continued Table 4.3.1

| <b>Kelurahan<br/>Subdistrict</b> | <b>Islam</b> | <b>Protestan<br/>Protestant</b> | <b>Katolik<br/>Catholic</b> | <b>Hindu</b> | <b>Budha<br/>Buddha</b> | <b>Lainnya<br/>Others</b> |
|----------------------------------|--------------|---------------------------------|-----------------------------|--------------|-------------------------|---------------------------|
| (1)                              | (2)          | (3)                             | (4)                         | (5)          | (6)                     | (7)                       |
| Kelapa Gading Barat              | 16 458       | 10 647                          | 9 373                       | 137          | 3 479                   | 11                        |
| Kelapa Gading Timur              | 31 955       | 12 557                          | 11 363                      | 144          | 3 971                   | 13                        |
| Pegangsaan Dua                   | 22 269       | 10 098                          | 7 262                       | 360          | 2 706                   | 12                        |
| Kelapa Gading                    | 70 682       | 33 302                          | 27 998                      | 641          | 10 156                  | 36                        |
| Sukapura                         | 60 903       | 5 963                           | 2 074                       | 57           | 763                     | 9                         |
| Rorotan                          | 48 798       | 1 712                           | 387                         | 51           | 48                      |                           |
| Marunda                          | 33 733       | 1 713                           | 287                         | 30           | 82                      | 1                         |
| Cilincing                        | 50 580       | 3 328                           | 610                         | 157          | 497                     |                           |
| Semper Timur                     | 40 360       | 4 018                           | 754                         | 108          | 35                      |                           |
| Semper Barat                     | 74 804       | 9 053                           | 1 772                       | 156          | 879                     | 2                         |
| Kalibaru                         | 84 494       | 1 346                           | 208                         | 51           | 259                     | 3                         |
| <b>Cilincing</b>                 | 248 275      | 19 824                          | 3 810                       | 502          | 1 541                   | 3                         |
| <b>Jakarta Utara</b>             | 1 055 103    | 162 712                         | 82 954                      | 4 098        | 117 249                 | 284                       |

Catatan/Note: data tahun 2019

Sumber/Source: Sumber/Source : Kantor Suku Dinas Kependudukan dan Catatan Sipil/Kantor Wilayah Kementerian Agama Jakarta Utara/Ministry of religious affairs of Jakarta Utara

**Tabel**  
**Table** 4.3.2

**Jumlah Tempat Peribadatan Menurut Kelurahan, 2020**  
**Number of Places of Worship by Subdistrict and Religion, 2020**

| Kelurahan<br>Subdistrict | Masjid<br>Mosque | Mushola<br>Pray<br>Room | Gereja<br>Protestan<br>Protestant<br>Church | Gereja<br>Katholik<br>Catholic<br>Church | Pura<br>Temple | Vihara |
|--------------------------|------------------|-------------------------|---|--|----------------|--------|
| (1)                      | (2)              | (3)                     | (4)   | (5)                                      | (6)            | (7)    |
| Kamal Muara              | 6                | 7                       | 1   | 1  | 0              | 2      |
| Kapuk Muara              | 5                | 22                      | 5   | 1  | 0              | 3      |
| Pejagalan                | 18               | 26                      | 8   | 6  | 0              | 8      |
| Penjaringan              | 25               | 50                      | 7   | 2  | 0              | 2      |
| Pluit                    | 7                | 3                       | 16  | 2  | 0              | 12     |
| Penjaringan              | 61               | 108                     | 37  | 12                                       | 0              | 27     |
| Pademangan Barat         | 25               | 35                      | 0   | 0  | 0              | 0      |
| Pademangan Timur         | 23               | 15                      | 6   | 1  | 0              | 2      |
| Ancol                    | 13               | 16                      | 0   | 0  | 0              | 2      |
| Pademangan               | 61               | 66                      | 6   | 1  | 0              | 4      |
| Sunter Agung             | 24               | 28                      | 9   | 4  | 0              | 2      |
| Sunter Jaya              | 28               | 26                      | 5   | 3  | 0              | 2      |
| Papanggo                 | 9                | 32                      | 4   | 4  | 0              | 1      |
| Warakas                  | 20               | 18                      | 7   | 1  | 0              | 0      |
| Sungai Bambu             | 10               | 32                      | 12  | 0  | 0              | 0      |
| Kebon Bawang             | 26               | 37                      | 12  | 0  | 0              | 0      |
| Tanjung Priok            | 20               | 38                      | 5   | 5  | 0              | 0      |
| Tanjung Priok            | 137              |                         | 54  | 17                                       | 0              | 5      |
| Rawabadak Selatan        | 9                | 22                      | 1   | 0  | 0              | 0      |
| Tugu Selatan             | 17               | 33                      | 10  | 1  | 0              | 0      |
| Tugu Utara               | 31               | 60                      | 8   | 1  | 0              | 0      |
| Lagoa                    | 16               | 88                      | 7   | 0  | 0              | 0      |
| Rawabadak Utara          | 5                | 28                      | 1   | 0  | 0              | 0      |
| Koja                     | 17               | 36                      | 1   | 0  | 0              | 0      |
| Koja                     | 95               | 267                     | 28  | 2  | 0              | 0      |

Lanjutan Tabel/Continued Table 4.3.2

| Kelurahan<br>Subdistrict | Masjid<br>Mosque | Mushola<br>Pray<br>Room | Gereja<br>Protestan<br>Protestant<br>Church | Gereja<br>Katholik<br>Catholic<br>Church | Pura<br>Temple | Vihara |
|--------------------------|------------------|-------------------------|---|--|----------------|--------|
| (1)                      | (2)              | (3)                     | (4)   | (5)                                      | (6)            | (7)    |
| Kelapa Gading Barat      | 7                | 9                       | 8   | 1  | 0              | 0      |
| Kelapa Gading Timur      | 11               | 6                       | 19  | 0  | 0              | 0      |
| Pegangsaan Dua           | 10               | 19                      | 8   | 1  | 0              | 0      |
| Kelapa Gading            | 28               | 34                      | 35  | 2  | 0              | 0      |
| Sukapura                 | 17               | 37                      | 4   | 0  | 0              | 0      |
| Rorotan                  | 21               | 44                      | 2   | 0  | 0              | 0      |
| Marunda                  | 9                | 37                      | 2   | 0  | 0              | 0      |
| Cilincing                | 15               | 22                      | 7   | 2  | 1              | 1      |
| Semper Timur             | 19               | 20                      | 5   | 0  | 0              | 0      |
| Semper Barat             | 25               | 54                      | 6   | 3  | 1              | 1      |
| Kalibaru                 | 22               | 58                      | 1   | 0  | 0              | 0      |
| Cilincing                | 128              | 272                     | 27  | 5  | 2              | 2      |
| Jakarta Utara            | 510              | 958                     | 187   | 39                                       | 2              | 38     |

Catatan/Note: ...

Sumber/Source : BPS Potensi Desa/Kantor Wilayah Kementerian Agama Jakarta Utara/Statistics of Jakarta Utara Ministry of religious affairs of Jakarta Utara

**Tabel 4.3.3** Jumlah Desa<sup>1</sup>/Kelurahan yang Mengalami Bencana Alam<sup>2</sup> Menurut Kecamatan, 2018– 2020  
**Number of Villages<sup>1</sup> that Had Natural Disaster<sup>2</sup> by Subdistrict, 2018-2020**

| Kecamatan<br>Subdistrict | Banjir/Flood |      |      |
|--------------------------|--------------|------|------|
|                          | 2018         | 2019 | 2020 |
| (1)                      | (2)          | (3)  | (4)  |
| Penjaringan              | 5            | 5    | 5    |
| Pademangan               | 0            | 0    | 0    |
| Tanjung Priok            | 1            | 1    | 1    |
| Koja                     | 5            | 5    | 5    |
| Kelapa Gading            | 1            | 1    | 1    |
| Cilincing                | 6            | 6    | 6    |
| Jakarta Utara            | 13           | 13   | 18   |

Lanjutan Tabel/Continued Table 4.3.3

| Kecamatan<br>Subdistrict | Gempa Bumi/Earthquake |          |          |
|--------------------------|-----------------------|----------|----------|
|                          | 2018                  | 2019     | 2020     |
| (1)                      | (5)                   | (6)      | (7)      |
| Penjaringan              | 0                     | 0        | 0        |
| Pademangan               | 0                     | 0        | 0        |
| Tanjung Priok            | 0                     | 0        | 0        |
| Koja                     | 0                     | 0        | 0        |
| Kelapa Gading            | 0                     | 0        | 0        |
| Cilincing                | 0                     | 0        | 0        |
| <b>Jakarta Utara</b>     | <b>0</b>              | <b>0</b> | <b>0</b> |

Lanjutan Tabel/Continued Table 4.3.3

| Kecamatan<br>Subdistrict | Tanah Longsor/Landslide |      |      |
|--------------------------|-------------------------|------|------|
|                          | 2018                    | 2019 | 2020 |
| (1)                      | (8)                     | (9)  | (10) |
| Penjaringan              | 0                       | 0    | 0    |
| Pademangan               | 0                       | 0    | 0    |
| Tanjung Priok            | 0                       | 0    | 0    |
| Koja                     | 0                       | 0    | 0    |
| Kelapa Gading            | 0                       | 0    | 0    |
| Cilincing                | 0                       | 0    | 0    |
| Jakarta Utara            | 0                       | 0    | 0    |

Catatan/Note: <sup>1</sup> Desa pada tabel ini termasuk Unit Permukiman Transmigrasi (UPT) yang masih dibina oleh kementerian terkait dan nagari di Kabupaten/Kota Sumatera Barat/Villages in this table are included in Transmigration Settlement Unit which is still fostered by the relevant ministries and the nagari in the Province of Sumatera Barat

<sup>2</sup> Terjadi dalam tiga tahun terakhir sampai dengan saat pencacahan/Occured during the last three years by the time of enumeration

Sumber/Source: BPS, Pendataan Potensi Desa (Podes)/BPS-Statistics Indonesia, Village Potential Data Collecting

**Tabel 4.3.4** Jumlah Calon dan Jamaah Haji yang Berangkat, 2019  
**Table** Number of Moslem Pilgrim Applicants and Moslem Pilgrims who Depart, 2019

| Kecamatan District   | Jumlah Calon Jamaah Haji<br>Number of Moslem Pilgrim Applicants | Jumlah Jamaah Haji yg Berangkat<br>Number of Departured Moslem Pilgrims | Jumlah Jamaah Haji yg Batal<br>Number of Canceled Moslem Pilgrims |
|----------------------|---|---|---|
| (1)                  | (2)   | (3)   | (4)   |
| Penjaringan          | 0   | 92  | 0   |
| Pademangan           | 0   | 112   | 0   |
| Tanjung Priok        | 0   | 250   | 0   |
| K o j a              | 0   | 303   | 0   |
| Kelapa Gading        | 0   | 55  | 0   |
| Cilincing            | 0   | 268   | 0   |
| <b>Jakarta Utara</b> | <b>0</b>  | <b>1080</b>   | <b>0</b>  |
| 2018                 | -   | 1.347   | -   |
| 2017                 | 1.240   | 1.240   | -   |
| 2016                 | 890   | 890   | 164   |
| 2015                 | 891   | 891   | -   |

Catatan/Note:

Sumber/Source: Kantor Wilayah Kementerian Agama Kota Jakarta Utara /Religion Office of Jakarta Utara

**Tabel**  
**Table** 4.3.5

**Jumlah Calon Jamaah Haji yang Berangkat Menurut Kecamatan dan Jenis Kelamin, 2019**  
**Number of Moslem Pilgrims Applicants who depart by District and Sex, 2019**

| Kecamatan<br>Subdistrict | Laki - Laki<br>Male | Perempuan<br>Female | Jumlah<br>Total |
|--------------------------|---------------------|---------------------|-----------------|
| (1)                      | (2)                 | (3)                 | (4)             |
| Penjaringan              | 41                  | 51                  | 92              |
| Pademangan               | 50                  | 62                  | 112             |
| Tanjung Priok            | 105                 | 145                 | 250             |
| K o j a                  | 125                 | 178                 | 303             |
| Kelapa Gading            | 20                  | 35                  | 55              |
| Cilincing                | 106                 | 162                 | 268             |
| <b>Jumlah/Total</b>      | <b>447</b>          | <b>633</b>          | <b>1080</b>     |
| 2018                     | 563                 | 781                 | 1.343           |
| 2017                     | 504                 | 736                 | 1.240           |
| 2016                     | 383                 | 510                 | 893             |
| 2015                     | -                   | -                   | -               |

Catatan/Note:

Sumber/Source: Kantor Wilayah Kementerian Agama Kota Jakarta Utara /Religion Office of Jakarta Utara



**Tabel**  
**Table 4.3.6****Jumlah Jamaah Haji yang Berangkat Menurut Kecamatan dan Pendidikan, 2019**  
**Number of Moslem Pilgrims who depart by District and Education, 2019**

| Kecamatan<br>Subdistrict | Pendidikan yang Ditamatkan/Education Completed                 |                               |                               |                                 | Jumlah<br>Total |
|--------------------------|--|-------------------------------|-------------------------------|---------------------------------|-----------------|
|                          | Tidak Sekolah & Tamat<br>SD/No Education &<br>Complete Primary | SLTP<br>Junior<br>High School | SLTA<br>Senior<br>High School | PT/AK<br>University/<br>Academy |                 |
| (1)                      | (2)  | (3)                           | (4)                           | (5)                             | (6)             |
| Penjaringan              | 23   | 11                            | 15                            | 16                              | 92              |
| Pademangan               | 47   | 20                            | 30                            | 14                              | 112             |
| Tanjung Priok            | 59   | 37                            | 69                            | 84                              | 250             |
| K o j a                  | 64   | 38                            | 91                            | 96                              | 303             |
| Kelapa Gading            | 8  | 8                             | 19                            | 20                              | 55              |
| Cilincing                | 108  | 47                            | 104                           | 78                              | 268             |
| <b>Jumlah/Total</b>      | <b>309</b>   | <b>161</b>                    | <b>328</b>                    | <b>308</b>                      | <b>1080</b>     |
| 2018                     | 319  | 198                           | 402                           | 428                             | 1.347           |
| 2017                     | 340  | 263                           | 339                           | 298                             | 1.240           |
| 2016                     | 246  | 145                           | 261                           | 241                             | 893             |
| 2015                     | -  | -                             | -                             | -                               | -               |

Catatan/Note:

Sumber/Source: Kantor Wilayah Kementerian Agama Kota Jakarta Utara /Religion Office of Jakarta Utara

**Tabel 4.3.7** Jumlah Jamaah Haji yang Berangkat Menurut Profesi dan Kecamatan, 2019  
*Number of Moslem Pilgrims who depart by Profession and District, 2019*

| Profesi<br>Profession               | Kecamatan/District |                 |                  |            |                  |                | Total       |
|-------------------------------------|--------------------|-----------------|------------------|------------|------------------|----------------|-------------|
|                                     | Penja-<br>rangan   | Pade-<br>mangan | Tanjung<br>Priok | Koja       | Kelapa<br>Gading | Cilin-<br>cing |             |
| (1)                                 | (2)                | (3)             | (4)              | (5)        | (6)              | (7)            | (8)         |
| PNS/Government Employee             | 15                 | 5               | 42               | 36         | 8                | 26             | 132         |
| ABRI/Indonesian Forces              | 0                  | 0               | 1                | 5          | 3                | 5              | 14          |
| Pelajar/Student                     | 1                  | 0               | 2                | 4          | 1                | 4              | 12          |
| Pedagang/Merchant                   | 11                 | 21              | 24               | 30         | 6                | 25             | 117         |
| Petani & Nelayan/Farmer & Fisherman | 3                  | 1               | 1                | 4          | 0                | 1              | 10          |
| Ibu Rumahtangga/Housewife           | 39                 | 47              | 103              | 120        | 21               | 115            | 445         |
| BUMN/State-Owned Corp,              | 0                  | 1               | 5                | 7          | 1                | 7              | 21          |
| Swasta/Private                      | 22                 | 37              | 64               | 87         | 12               | 77             | 299         |
| Pensiunan                           | 1                  | 0               | 8                | 10         | 3                | 8              | 30          |
| <b>Jumlah/Total</b>                 | <b>92</b>          | <b>112</b>      | <b>250</b>       | <b>303</b> | <b>55</b>        | <b>268</b>     | <b>1080</b> |

Catatan/Note:

Sumber/Source: Kantor Wilayah Kementerian Agama Kota Jakarta Utara /Religion Office of Jakarta Utara

**Tabel**  
**Table 4.3.8****Jumlah Jamaah Haji yang Berangkat Menurut Kelompok Umur dan Kecamatan, 2019**  
**Number of Moslem Pilgrims who depart by Age Groups and District, 2019**

| Kelompok Umur<br>Age Groups | Kecamatan/District |                 |                  |            |                  |                | Jumlah<br>Total |
|-----------------------------|--------------------|-----------------|------------------|------------|------------------|----------------|-----------------|
|                             | Penja-<br>rangan   | Pade-<br>mangan | Tanjung<br>Priok | Koja       | Kelapa<br>Gading | Cilin-<br>cing |                 |
| (1)                         | (2)                | (3)             | (4)              | (5)        | (6)              | (7)            | (8)             |
| 0 - 10                      | 0                  | 0               | 0                | 0          | 0                | 0              | 0               |
| 11 - 20                     | 0                  | 0               | 0                | 0          | 0                | 0              | 0               |
| 21 - 30                     | 1                  | 0               | 2                | 2          | 1                | 3              | 9               |
| 31 - 40                     | 7                  | 2               | 12               | 18         | 4                | 12             | 55              |
| 41 - 50                     | 17                 | 14              | 40               | 57         | 13               | 65             | 206             |
| 51 - 60                     | 26                 | 17              | 59               | 80         | 25               | 76             | 283             |
| 61 - 70                     | 13                 | 19              | 62               | 63         | 20               | 54             | 231             |
| 71 - 80                     | 1                  | 2               | 14               | 10         | 3                | 9              | 39              |
| 81 - 90                     | 0                  | 1               | 0                | 1          | 0                | 1              | 3               |
| <b>Jumlah/Total</b>         | <b>65</b>          | <b>55</b>       | <b>189</b>       | <b>231</b> | <b>66</b>        | <b>220</b>     | <b>826</b>      |

Catatan/Note: data tahun 2018

Sumber/Source: Kantor Wilayah Kementerian Agama Kota Jakarta Utara /Religion Office of Jakarta Utara

**Tabel**  
**Table** 4.3.9**Jumlah Tempat Pemakaman Umum Menurut Lokasi Jenis dan Agama, 2020**  
**Number of Public Cemeteries by Location Kind and Religion, 2020**

| Lokasi (TPU)<br><i>Location</i> | Kecamatan<br><i>District</i> | Makam<br>Baru | Jenis/Kind<br>Makam<br>Tumpang | Perpan-<br>jangan | Agama<br><i>Religion</i> |
|---------------------------------|------------------------------|---------------|--------------------------------|-------------------|--------------------------|
| (1)                             | (2)                          | (3)           | (4)                            | (5)               | (6)                      |
| Sungai Bambu                    | Tanjung Priok                | 213           | -                              | 443               | islam                    |
| Tegal Kunir                     | Koja                         | 70            | 13                             | 128               | islam                    |
| Kampung Mangga                  | Koja                         | 66            | 61                             | 305               | islam                    |
| Plumpang                        | Koja                         | 50            | 1                              | 41                | islam                    |
| Semper                          | Cilincing                    | 4 013         | 1 357                          | 10 814            | islam                    |
| Jembatan Sampi                  | Cilincing                    | 110           | 39                             | 337               | islam                    |
| Malaka I                        | Cilincing                    | 140           | 0                              | 0                 | islam                    |
| Malaka IV                       | Cilincing                    | 92            | 0                              | 0                 | islam                    |
| <b>Jumlah/Total</b>             |                              | <b>5 187</b>  | <b>1 599</b>                   | <b>13 244</b>     |                          |
| 2019                            |                              | 3 866         | 1 331                          | 11 328            |                          |
| 2018                            |                              | ...           | ...                            | ...               |                          |
| 2017                            |                              | 4 687         | 1 134                          | 4 416             |                          |
| 2016                            |                              | -             | -                              | -                 |                          |
| 2015                            |                              | -             | -                              | -                 |                          |

Catatan/Note: ...

Sumber/Source: Sudin Pertamanan dan Kehutanan Kota Adm, Jakarta Utara/Forestry Service Office of Jakarta Utara

**Tabel 4.3.10** Data Kriminalitas Jakarta Utara Menurut Bulan, 2020  
**Table** *Criminality Data of Jakarta Utara by Month, 2020*

| Bulan<br>Month      | Pencurian<br>Rob-<br>bing | Perko-<br>saan<br>Viola-<br>tion | Peni-<br>puan<br>Decep-<br>tion | Pembu-<br>nuhan<br>Killing | Pengani-<br>ayaan<br>Mistre-<br>atment | Peno-<br>dongan<br>Hold<br>up | Bunuh<br>diri<br>Commit<br>Suicide | Peram-<br>pokan<br>Rob-<br>bery |
|---------------------|---------------------------|----------------------------------|---------------------------------|----------------------------|--|-------------------------------|------------------------------------|---------------------------------|
| (1)                 | (2)                       | (3)                              | (4)                             | (5)                        | (6)                                    | (7)                           | (8)                                | (9)                             |
| Januari             | 64                        | -                                | 45                              | 1                          | 12                                     | 2                             | -                                  | -                               |
| January             |                           |                                  |                                 |                            |  |                               |                                    |                                 |
| Pebruari            | 27                        | -                                | 31                              | -                          | 12                                     | -                             | -                                  | -                               |
| February            |                           |                                  |                                 |                            |  |                               |                                    |                                 |
| Maret               | 48                        | -                                | 23                              | 1                          | 17                                     | -                             | -                                  | -                               |
| March               |                           |                                  |                                 |                            |  |                               |                                    |                                 |
| April               | 38                        | -                                | 19                              | -                          | 13                                     | 6                             | -                                  | -                               |
| April               |                           |                                  |                                 |                            |  |                               |                                    |                                 |
| Mei                 | 43                        | -                                | 17                              | -                          | 13                                     | -                             | -                                  | -                               |
| May                 |                           |                                  |                                 |                            |  |                               |                                    |                                 |
| Juni                | 37                        | -                                | 21                              | -                          | 21                                     | -                             | -                                  | -                               |
| June                |                           |                                  |                                 |                            |  |                               |                                    |                                 |
| Juli                | 42                        | -                                | 23                              | 1                          | 23                                     | 3                             | -                                  | -                               |
| July                |                           |                                  |                                 |                            |  |                               |                                    |                                 |
| Agustus             | 32                        | -                                | 36                              | 1                          | 9                                      | 1                             | -                                  | -                               |
| August              |                           |                                  |                                 |                            |  |                               |                                    |                                 |
| September           | 32                        | -                                | 32                              | -                          | 11                                     | 1                             | -                                  | -                               |
| September           |                           |                                  |                                 |                            |  |                               |                                    |                                 |
| Oktober             | 57                        | -                                | 19                              | -                          | 12                                     | 3                             | -                                  | -                               |
| October             |                           |                                  |                                 |                            |  |                               |                                    |                                 |
| Nopember            | 38                        | -                                | 30                              | -                          | 12                                     | 3                             | -                                  | -                               |
| November            |                           |                                  |                                 |                            |  |                               |                                    |                                 |
| Desember            | 39                        | -                                | 25                              | -                          | 12                                     | -                             | -                                  | -                               |
| December            |                           |                                  |                                 |                            |  |                               |                                    |                                 |
| <b>Jumlah/Total</b> | <b>497</b>                | <b>-</b>                         | <b>321</b>                      | <b>4</b>                   | <b>167</b>                             | <b>19</b>                     | <b>-</b>                           | <b>-</b>                        |
| 2019                | 276                       | 0                                | 396                             | 4                          | 130                                    | 24                            | ...                                | 0                               |
| 2018                | 264                       | 3                                | 420                             | 4                          | 118                                    | 57                            | -                                  | -                               |
| 2017                | 217                       | 2                                | 392                             | 7                          | 108                                    | 8                             | 3                                  | 37                              |
| 2016                | 347                       | 6                                | 481                             | 5                          | 167                                    | 85                            | -                                  | -                               |
| 2015                | 315                       | 6                                | 360                             | 3                          | 174                                    | 29                            | -                                  | 1                               |

Bersambung/Continued,,,,,,,,,,,,,

Lanjutan Tabel/Continued Table 4.3.10.

| Bulan<br><i>Month</i> | Peng-<br>gelapan<br><i>Embez-<br/>zement</i> | Pemal-<br>suan<br><i>Counter<br/>Felting</i> | Senjata<br>Tajam | Ran-<br>mor<br><i>Vehicle's<br/>Robbing</i> | Lain-<br>lain<br><i>Others</i> | Jumlah<br><i>Total</i> |
|-----------------------|--|--|------------------|---|--------------------------------|------------------------|
| (1)                   | (10)   | (11)   | (12)             | (13)  | (14)                           | (15)                   |
| Januari               | 15   | -  | 13               | 34  | 64                             | 250                    |
| January               |  |  |                  |   |                                |                        |
| Pebruari              | 15   | 3  | 33               | 39  | 51                             | 211                    |
| February              |  |  |                  |   |                                |                        |
| Maret                 | 18   | 2  | 11               | 27  | 54                             | 201                    |
| March                 |  |  |                  |   |                                |                        |
| April                 | 12   | 3  | 16               | 13  | 62                             | 182                    |
| April                 |  |  |                  |   |                                |                        |
| Mei                   | 11   | 3  | 5                | 17  | 41                             | 150                    |
| May                   |  |  |                  |   |                                |                        |
| Juni                  | 27   | 1  | 5                | 17  | 55                             | 184                    |
| June                  |  |  |                  |   |                                |                        |
| Juli                  | 19   | 2  | 7                | 20  | 53                             | 193                    |
| July                  |  |  |                  |   |                                |                        |
| Agustus               | 18   | 2  | 3                | 23  | 53                             | 178                    |
| August                |  |  |                  |   |                                |                        |
| September             | 23   | 2  | 2                | 32  | 48                             | 183                    |
| September             |  |  |                  |   |                                |                        |
| Oktober               | 9  | 4  | 4                | 21  | 43                             | 172                    |
| October               |  |  |                  |   |                                |                        |
| Nopember              | 14   | 1  | 6                | 8   | 50                             | 162                    |
| November              |  |  |                  |   |                                |                        |
| Desember              | 23   | 6  | 8                | 17  | 48                             | 178                    |
| December              |  |  |                  |   |                                |                        |
| <b>Jumlah/Total</b>   | <b>204</b>                                   | <b>29</b>                                    | <b>113</b>       | <b>268</b>                                  | <b>622</b>                     | <b>2 244</b>           |
| 2019                  | 234  | 22   | 106              | 76  | 655                            | 1 975                  |
| 2018                  | 236  | 24   | 43               | 63  | 836                            | 2 068                  |
| 2017                  | 264  | 21   | 81               | 88  | -                              | 1 228                  |
| 2016                  | 282  | 27   | 88               | 119   | 899                            | 2 506                  |
| 2015                  | 289  | 20   | 98               | 112   | 863                            | 2 814                  |

Sumber/Source: Polres Jakarta Utara/City Police of Jakarta Utara

**Tabel 4.3.11 Hasil Penertiban Menurut Bulan di Jakarta Utara, 2020**  
**The Result of Disciplinary by Month in Jakarta Utara, 2020**

| Bulan<br>Month      | Bangunan<br>Building |          | Perda 8/2009 |             |          | Reklame/Spanduk |          |            |
|---------------------|----------------------|----------|--------------|-------------|----------|-----------------|----------|------------|
|                     | BL                   | GL       | K-5          | BCK/<br>BGR | OJ       | SP              | RKL      | KP         |
| (1)                 | (2)                  | (3)      | (4)          | (5)         | (6)      | (7)             | (8)      | (9)        |
| Januari             | 0                    | 0        | 0            | 0           | 0        | 72              | 2        | 12         |
| January             |                      |          |              |             |          |                 |          |            |
| Pebruari            | 0                    | 0        | 0            | 0           | 0        | 49              | 0        | 34         |
| February            |                      |          |              |             |          |                 |          |            |
| Maret               | 0                    | 0        | 0            | 0           | 0        | 40              | 0        | 42         |
| March               |                      |          |              |             |          |                 |          |            |
| April               | 0                    | 0        | 0            | 0           | 0        | 12              | 0        | 10         |
| April               |                      |          |              |             |          |                 |          |            |
| Mei                 | 0                    | 0        | 0            | 0           | 0        | 42              | 0        | 46         |
| May                 |                      |          |              |             |          |                 |          |            |
| Juni                | 10                   | 0        | 0            | 0           | 0        | 79              | 0        | 43         |
| June                |                      |          |              |             |          |                 |          |            |
| Juli                | 0                    | 0        | 0            | 0           | 0        | 88              | 0        | 31         |
| July                |                      |          |              |             |          |                 |          |            |
| Agustus             | 0                    | 0        | 0            | 0           | 0        | 54              | 0        | 53         |
| August              |                      |          |              |             |          |                 |          |            |
| September           | 0                    | 0        | 0            | 0           | 0        | 46              | 1        | 38         |
| September           |                      |          |              |             |          |                 |          |            |
| Oktober             | 0                    | 0        | 0            | 0           | 0        | 24              | 4        | 25         |
| October             |                      |          |              |             |          |                 |          |            |
| Nopember            | 0                    | 0        | 0            | 0           | 0        | 39              | 0        | 10         |
| November            |                      |          |              |             |          |                 |          |            |
| Desember            | 56<br>(disegel)      | 0        | 0            | 0           | 0        | 55              | 1        | 7          |
| December            |                      |          |              |             |          |                 |          |            |
| <b>Jumlah/Total</b> | <b>66</b>            | <b>0</b> | <b>0</b>     | <b>0</b>    | <b>0</b> | <b>600</b>      | <b>8</b> | <b>351</b> |
| 2019                | 2554                 | 26       | 10875        | 0           | 62       | 10068           | 86       | 1681       |
| 2018                | 455                  | 7        | 1263         | 9           | 0        | 3390            | 108      | 2383       |
| 2017                | 741                  | 226      | 1901         | 0           | 0        | 3357            | 66       | 3933       |
| 2016                | 2554                 | 26       | 10875        | 0           | 62       | 10068           | 86       | 1681       |
| 2015                | 0                    | 7176     | 3387         | 545         | 0        | 3837            | 376      | 6468       |

Bersambung/Continued.....

Lanjutan Tabel/Continued Table 4.3.11.

| Bulan<br>Month      | Diskotik<br>Discotheque | Penyanggand Masalah Sosial<br>Social Problem |                   |      |      | Parkir Liar<br>Illegal<br>Parkir |
|---------------------|-------------------------|--|-------------------|------|------|----------------------------------|
|                     |                         | GP   | WTS<br>Prostitute | PA   | PM   |                                  |
| (1)                 | (10)                    | (11)   | (12)              | (13) | (14) | (15)                             |
| Januari/January     | 0                       | 0  | 0                 | 0    | 0    | 0                                |
| Pebruari/February   | 0                       | 0  | 0                 | 0    | 0    | 0                                |
| Maret/March         | 0                       | 0  | 0                 | 0    | 0    | 0                                |
| April/April         | 0                       | 0  | 0                 | 0    | 0    | 0                                |
| Mei/May             | 0                       | 0  | 0                 | 0    | 0    | 0                                |
| Juni/June           | 0                       | 0  | 0                 | 0    | 0    | 0                                |
| Juli/July           | 0                       | 0  | 0                 | 0    | 0    | 0                                |
| Agustus/August      | 0                       | 0  | 0                 | 0    | 0    | 0                                |
| September/September | 0                       | 0  | 0                 | 0    | 0    | 0                                |
| Oktober/October     | 0                       | 0  | 0                 | 0    | 0    | 0                                |
| Nopember/November   | 0                       | 0  | 0                 | 0    | 0    | 0                                |
| Desember/December   | 0                       | 0  | 0                 | 0    | 0    | 0                                |
| <b>Jumlah/Total</b> | 0                       | 0  | 0                 | 0    | 0    | 0                                |
| 2019                | 40                      | 104  | 3                 | 11   | 0    | 2704                             |
| 2018                | 0                       | 43   | 41                | 2    | 0    | 48                               |
| 2017                | 0                       | 16   | 0                 | 0    | 0    | 0                                |
| 2016                | 40                      | 104  | 3                 | 11   | 0    | 2704                             |
| 2015                | 0                       | 152  | 30                | 21   | 0    | 25                               |

Catatan /Note :

BL : Bangunan Liar / *Illegal Building*GL : Gubuk Liar / *Illegal Hut*

K-5 : Kakilima

BCK/BGR : Becak/Gerobak

OJ : Ojek

SP : Spanduk

RKL : Reklame/*Advestisement*

KP : Keping

GP : Gelandangan &amp; Pengemis

PA : Pedagang Asongan

PM : Pengelap Mobil

Sumber/Source: Satuan Polisi Pamong Praja Jakarta Utara/Peaceful Orderly and Protecting Society Service of Jakarta Utara



**Tabel 4.3.12** Jumlah Peristiwa Kebakaran Menurut Kelurahan, 2017-2020  
**Table** *Number of Outbreaks of Fire by Subdistrict, 2017-2020*

| No. | Kelurahan Subdistrict | 2017      | 2018      | 2019      | 2020      |
|-----|-----------------------|-----------|-----------|-----------|-----------|
| (1) | (2)                   | (3)       | (4)       | (5)       | (6)       |
| 1   | Kamal Muara           | 8         | 8         | 4         | 7         |
| 2   | Kapuk Muara           | 13        | 13        | 12        | 8         |
| 3   | Pejagalan             | 6         | 8         | 11        | 11        |
| 4   | Penjaringan           | 19        | 15        | 22        | 19        |
| 5   | Pluit                 | 16        | 18        | 20        | 13        |
|     | <b>Penjaringan</b>    | <b>62</b> | <b>62</b> | <b>69</b> | <b>58</b> |
| 1   | Pademangan Barat      | 13        | 12        | 10        | 9         |
| 2   | Pademangan Timur      | 14        | 8         | 10        | 6         |
| 3   | Ancol                 | 9         | 13        | 29        | 9         |
|     | <b>Pademangan</b>     | <b>36</b> | <b>33</b> | <b>49</b> | <b>24</b> |
| 1   | Sunter Agung          | 13        | 10        | 15        | 14        |
| 2   | Sunter Jaya           | 7         | 13        | 13        | 2         |
| 3   | Papanggo              | 14        | 6         | 8         | 5         |
| 4   | Warakas               | 4         | 6         | 7         | 9         |
| 5   | Sungai Bambu          | 5         | 2         | 4         | 6         |
| 6   | Kebon Bawang          | 2         | 7         | 3         | 12        |
| 7   | Tanjung Priok         | 7         | 7         | 13        | 4         |
|     | <b>Tanjung Priok</b>  |           |           |           | <b>52</b> |
| 1   | Rawabadak Selatan     | 0         | 2         | 5         | 3         |
| 2   | Tugu Selatan          | 6         | 3         | 5         | 5         |
| 3   | Tugu Utara            | 10        | 8         | 8         | 5         |
| 4   | Lagoa                 | 5         | 6         | 7         | 6         |
| 5   | Rawabadak Utara       | 1         | 2         | 5         | 4         |
| 6   | Koja                  | 3         | 5         | 7         | 2         |
|     | <b>Koja</b>           |           |           |           | <b>25</b> |
| 1   | Kelapa Gading Barat   | 7         | 8         | 14        | 10        |
| 2   | Kelapa Gading Timur   | 6         | 4         | 8         | 8         |
| 3   | Pegangsaan Dua        | 8         | 10        | 8         | 13        |
|     | <b>Kelapa Gading</b>  | <b>21</b> | <b>22</b> | <b>30</b> | <b>31</b> |
| 1   | Sukapura              | 8         | 10        | 16        | 10        |
| 2   | Rorotan               | 12        | 11        | 13        | 10        |
| 3   | Marunda               | 8         | 6         | 13        | 5         |
| 4   | Cilincing             | 6         | 5         | 7         | 9         |
| 5   | Semper Timur          | 6         | 5         | 11        | 9         |
| 6   | Semper Barat          | 13        | 16        | 19        | 12        |
| 7   | Kalibaru              | 7         | 7         | 10        | 12        |
|     | <b>Cilincing</b>      | <b>60</b> | <b>60</b> | <b>89</b> | <b>67</b> |
|     | Jumlah/Total          | 256       | 254       | 337       | 257       |

Catatan/Note: ...

Sumber/Source: Sudin Penanggulangan Kebakaran dan Penyelamatan Kota Jakarta Utara/Fireness Service of Jakarta Utara

**Tabel**  
**Table** 4.3.13.

| No.          | Penyebab Kebakaran<br>Cause of Fire | 2016       | 2017       | 2018       | 2019       | 2020       |
|--------------|-------------------------------------|------------|------------|------------|------------|------------|
| (1)          | (2)                                 | (4)        | (5)        | (6)        | (7)        | (8)        |
| 1            | Kompor                              | 21         | 16         | 25         | 13         | 2          |
| 2            | Lampu Minyak                        | 0          | 1          | 0          | 0          | 0          |
| 3            | Listrik                             | 169        | 153        | 150        | 178        | 165        |
| 4            | Rokok                               | 10         | 7          | 18         | 38         | 8          |
| 5            | Lainnya                             | 34         | 94         | 79         | 144        | 91         |
| Jumlah/Total |                                     | <b>234</b> | <b>271</b> | <b>272</b> | <b>373</b> | <b>266</b> |

Sumber/Source: Sudin Penanggulangan Kebakaran dan Penyelamatan Kota Jakarta Utara/Fireness Service of Jakarta Utara

**Tabel** 4.3.14 **Frekuensi Kebakaran Banyaknya Terbakar Penghuni Korban dan Taksiran Kerugian 2013-2020**  
**Table** *Frequency of Outbreak of Fire Number of Object on Fire Resident Victim and Losses Estimation 2013-2020*

| Tahun<br>Year | Frekuensi<br>Frequency | Banyaknya yang Terbakar<br>Number of Object on Fire |                |                   | Penghuni<br>Resident |                | Jumlah Korban<br>Number of Victim |                      | Taksiran<br>Kerugian<br>Losses<br>Estimation<br>(Juta/Million<br>Rp.) |
|---------------|------------------------|---|----------------|-------------------|----------------------|----------------|-----------------------------------|----------------------|---|
|               |                        | Industri<br>Industry                                | Rumah<br>House | Lainnya<br>Others | KK<br>HH             | Jiwa<br>Person | Mati<br>Dead                      | Luka-Luka<br>Injured |   |
| (1)           | (2)                    | (3)   | (4)            | (5)               | (6)                  | (7)            | (8)                               | (9)                  | (10)  |
| 2013          | 157                    | 10  | 76             | 71                | 2 278                | 7 291          | 17                                | 29                   | 85 827  |
| 2014          | 183                    | 10  | 94             | 31                | 1 533                | 5 649          | 1                                 | 26                   | 81 979  |
| 2015          | 247                    | 7   | 55             | 92                | 902                  | 3 479          | 2                                 | 28                   | 44 841  |
| 2016          | 234                    | 17  | 72             | 145               | 1 508                | 4 453          | 3                                 | 31                   | 32 868  |
| 2017          | 271                    | 25  | 82             | 164               | 1 192                | 3 676          | 4                                 | 30                   | 44 291  |
| 2018          | 272                    | 14  | 78             | 180               | 412                  | 1 718          | 7                                 | 18                   | 62 697  |
| 2019          | 373                    | 24  | 85             | 264               | 858                  | 4 564          | 8                                 | 42                   | 45 800  |
| 2020          | 266                    | 11  | 90             | 165               | 539                  | 1 678          | 5                                 | 26                   | 22 629  |

Catatan/Note: ...

Sumber/Source: Sudin Penanggulangan Kebakaran dan Penyelamatan Kota Jakarta Utara/Fireness Service of Jakarta Utara

**Tabel 4.3.15** Volume Sampah yang Terangkut Perbulan, 2020  
**Table** *Volume of Garbage Monthly Collected, 2020*

| Bulan<br>Month      | Bobot Sampah Terangkut (ton)<br>Weight of Garbage Collected (ton) |                                |                     | Jumlah<br>Total   |
|---------------------|---|--------------------------------|---------------------|-------------------|
|                     | Sudin Kebersihan<br>Cleanliness Agency                            | PD Pasar<br>Public Marketplace | Lain-lain<br>Others |                   |
| (1)                 | (2)   | (3)                            | (4)                 | (5)               |
| Januari/January     | 44 162,64   | 2 220,58                       | -                   | 46 383,22         |
| Pebruari/February   | 42 032,74   | 1 965,36                       | -                   | 43 998,1          |
| Maret/March         | 42 508,88   | 2 084,47                       | -                   | 44 593,35         |
| April/April         | 33 295,29   | 1 699,3                        | -                   | 34 994,59         |
| Mei/May             | 27 846,01   | 1 305,19                       | -                   | 29 151,2          |
| Juni/June           | 27 133,64   | 1 251,2                        | -                   | 28 384,84         |
| Juli/July           | 28 088,8  | 1 257,2                        | -                   | 29 346,           |
| Agustus/August      | 30 869,85   | 1 545,62                       | -                   | 32 415,47         |
| September/September | 30 150,17   | 1 460,68                       | -                   | 31 610,85         |
| Oktober/October     | 31 364,94   | 1 426,6                        | -                   | 32 791,54         |
| Nopember/November   | 32 746,74   | 1 514,78                       | -                   | 34 261,52         |
| Desember/December   | 34 439,42   | 1 606,57                       | -                   | 36 045,99         |
| <b>Jumlah/Total</b> | <b>404 639,12</b>   | <b>19 337,55</b>               | <b>-</b>            | <b>423 976,67</b> |
| 2019                | 408 397   | 23 891                         | -                   | 432 289           |
| 2018                | 425 431,28  | -                              | -                   | 425 431,28        |
| 2017                | 396 547,19  | -                              | -                   | 396 547,19        |
| 2016                | -   | -                              | -                   | -                 |
| 2015                | 186 717   | 182 456                        | 75 147              | 444 320           |

Catatan/Note: ...

Sumber/Source: Sudin Lingkungan Hidup Jakarta Utara/Cleanliness Service of Jakarta Utara

**Tabel** 4.3.16 **Sarana Pengumpulan/Pengangkutan Sampah Menurut Kecamatan, 2020**  
**Table** 4.3.16 **Number of Garbage Collecting Facilities by Month, 2020**

| Kecamatan<br>District | Gerobak Sampah<br>Garbage Cart   |                                   | Gerobak<br>Lumpur<br>Mud Cart<br>(Unit/Unit) | Gerobak<br>Celeng<br>Wagon<br>(Unit/Unit) | Gerobak Motor<br>Motor Cart<br>(Unit/Unit) |
|-----------------------|----------------------------------|-----------------------------------|--|---|--|
|                       | Dinas<br>Official<br>(Unit/Unit) | Swadaya<br>Private<br>(Unit/Unit) |  |   |  |
| (1)                   | (2)                              | (3)                               | (4)  | (5)                                       | (6)  |
| 1. Penjaringan        | 90                               | 75                                | -  | -   | 6  |
| 2. Pademangan         | 42                               | 41                                | -  | -   | 4  |
| 3. Tanjung Priok      | 62                               | 45                                | -  | -   | 8  |
| 4. Koja               | 60                               | 46                                | -  | -   | 7  |
| 5. Kelapa Gading      | 8                                | 4                                 | -  | -   | 4  |
| 6. Cilincing          | 45                               | 42                                | -  | -   | 4  |
| 7. Suku Dinas-PS      | -                                | -                                 | -  | -   | -  |
| <b>Jumlah/Total</b>   | <b>307</b>                       | <b>253</b>                        | <b>-</b>                                     | <b>-</b>                                  | <b>33</b>                                  |
| 2019                  | 80                               | -                                 | -  | -   | 100  |
| 2018                  | -                                | 1 138                             | -  | -   | 67   |
| 2017                  | -                                | -                                 | -  | -   | 135  |
| 2016                  | -                                | -                                 | -  | -   | -  |
| 2015                  | -                                | -                                 | -  | -   | -  |

Catatan/Note: ...

Sumber/Source: Sudin Lingkungan Hidup Jakarta Utara/Cleanliness Service of Jakarta Utara

**Tabel 4.3.17** Kendaraan Operasional Angkutan Sampah Menurut Jenis Kendaraan, 2020  
*Operational Vehicle of Garbage Load by Kind of Vehicle, 2020*

| No.                 | Jenis Kendaraan<br>Kind of Vehicle | Jumlah Kendaraan/<br>Total of Vehicle |                | Jumlah<br>Total |
|---------------------|------------------------------------|---------------------------------------|----------------|-----------------|
|                     |                                    | Besar<br>Large                        | Kecil<br>Small |                 |
| (1)                 | (2)                                | (3)                                   | (4)            | (5)             |
| 1                   | Truk Bak Kayu/Wooden Truck         | 0                                     | 0              | 0               |
| 2                   | Truk Typper/Typper Truck           | 108                                   | 98             | 206             |
| 3                   | Truk Compactor/Compactor Truck     | 36                                    | 15             | 51              |
| 4                   | Truk Arm Poll/Arm Poll Truck       | 23                                    | 31             | 54              |
| 5                   | Truk Crane/Crane Truck             | 0                                     | 0              | 0               |
| 6                   | Street Sweeper/Street Sweeper      | 11                                    | 6              | 17              |
| 7                   | Truk Tinja/Excrement Truck         | 0                                     | 0              | 0               |
| 8                   | Pick Up/Pick Up                    | 0                                     | 25             | 25              |
| 9                   | Mini Bus/Mini Bus                  | 1                                     | 2              | 3               |
| 10                  | Truk Box/Box Truck                 | 0                                     | 1              | 1               |
| 11                  | Whel Loader/Whel Loader            | 18                                    | 0              | 18              |
| 12                  | Sepeda Motor/Motorcycle            | 0                                     | 43             | 43              |
| <b>Jumlah/Total</b> |                                    | 197                                   | 221            | 418             |
| 2019                |                                    | 178                                   | 160            | 388             |
| 2018                |                                    | 209                                   | 190            | 399             |
| 2017                |                                    | 237                                   | 157            | 394             |
| 2016                |                                    | -                                     | -              | -               |
| 2015                |                                    | -                                     | -              | -               |

Catatan/Note: ...

Sumber/Source: Sudin Lingkungan Hidup Jakarta Utara/Cleanliness Service of Jakarta Utara

**Tabel 4.3.18** Jumlah Lokasi Pembuangan Sampah (LPS) Menurut Kecamatan, 2020  
**Table 4.3.18** Number of Temporary Garbage Collection Location (TGCL) by Month, 2020

| Kecamatan<br>Districts | Jumlah dan Jenis LPS/Number and Type of TGCL |                              |                             |  |  |   |  | LPS Terbuka/<br>Open TGCL |  |
|------------------------|--|------------------------------|-----------------------------|--|--|---|--|---------------------------|--|
|                        | Dipo<br>(Unit)<br>Tano<br>(Unit)             | Container<br>10 M3<br>(Unit) | Container<br>6 M3<br>(Unit) | Pool<br>Gerobak<br>(Lokasi)<br>Chart<br>Pool<br>(Location) | Transito<br>(Lokasi)<br>Transito<br>(Location) | Pool<br>Container<br>(Lokasi)<br>Pool<br>(Location) | Bak<br>Beton<br>(Unit)<br>Fix<br>Chart<br>(Unit) | Terjadwal<br>Scheduled    | Tidak<br>Terjadwal<br>Unsched-<br>uled |
| (1)                    | (2)  | (3)                          | (4)                         | (5)  | (6)  | (7)   | (8)  | (9)                       | (10)                                   |
| Penjaringan            | 2  | 3                            | -                           | 1  | -  | 3   | 3  | -                         | -                                      |
| Pademangan             | 3  | -                            | 1                           | 3  | -  | 1   | 14   | -                         | -                                      |
| Tanjung Priok          | 2  | 3                            | 11                          | 4  | -  | 14  | 14   | -                         | -                                      |
| Koja                   | 1  | 2                            | 4                           | 12   | -  | 6   | 13   | -                         | -                                      |
| Kelapa Gading          | 1  | 2                            | 7                           | 24   | -  | 9   | 5  | -                         | -                                      |
| Cilincing              | 4  | 5                            | 1                           | 23   | -  | 6   | 30   | -                         | -                                      |
| Suku Dinas-PS          | -  | -                            | -                           | -  | -  | -   | -  | -                         | -                                      |
| <b>Jumlah/Total</b>    | <b>13</b>                                    | <b>15</b>                    | <b>24</b>                   | <b>67</b>  | <b>0</b>                                       | <b>39</b>   | <b>79</b>  | <b>0</b>                  | <b>0</b>                               |
| 2019                   | 14   | -                            | 11                          | 56   | 0  | 32  | 50   | 37                        | 17                                     |
| 2018                   | 13   | 59                           | 51                          | 69   | 7  | 72  | 111  | -                         | -                                      |
| 2017                   | 14   | -                            | -                           | 58   | -  | 51  | 49   | 52                        | 34                                     |
| 2016                   | -  | -                            | -                           | -  | -  | -   | -  | -                         | -                                      |
| 2015                   | -  | -                            | -                           | -  | -  | -   | -  | -                         | -                                      |

Catatan/Note : 1. Terjadwal diangkut secara rutin/Scheduled collected regularly  
 2. Tidak Terjadwal diangkut tidak rutin (diangkut secara insidental) / Unscheduled collected irregularly

Sumber/Source: Sudin Lingkungan Hidup Jakarta Utara/Cleanliness Service of Jakarta Utara

**Tabel 4.3.19** Potensi Sumber Kesejahteraan Sosial (PSKS) Menurut Kecamatan, 2020  
**Table** Potential of Social Welfare Source by Month, 2020

| Kecamatan<br>District | Pekerja Sosial<br>Masyarakat (PSM)<br>Society Social<br>Worker | Anggota Pengurus<br>Karang Taruna<br>Member of "Karang<br>Taruna" Board | Anggota Pengurus<br>Pokja Kesuma<br>Member of "Pokja<br>Kesuma" Board | Jumlah<br>(Orang)<br>Total<br>(Person) |
|-----------------------|--|---|---|--|
| (1)                   | (2)  | (3)   | (4)   | (5)                                    |
| Penjaringan           | 52   | 5   | 0   | 57                                     |
| Pademangan            | 79   | 3   | 0   | 82                                     |
| Tanjung Priok         | 32   | 7   | 0   | 39                                     |
| K o j a               | 108  | 6   | 0   | 114                                    |
| Kelapa Gading         | 89   | 3   | 0   | 92                                     |
| Cilincing             | 149  | 7   | 0   | 156                                    |
| <b>Jakarta Utara</b>  | <b>509</b>   | <b>31</b>   | <b>0</b>  | <b>540</b>                             |
| 2019                  |  |   |   |  |
| 2018                  | 309  | 93  | 0   | 402                                    |
| 2017                  | 377  | 900   | 210   | 1487                                   |
| 2016                  | 377  | 900   | 210   | 1487                                   |

Catatan/Note: ...

Sumber/Source: Sudin Sosial Kota Adm, Jakarta Utara/Social Service of Jakarta Utara



**Tabel** 4.3.20 **Banyaknya Yayasan/Badan Sosial yang Terdaftar Menurut Kecamatan, 2016 – 2020**  
**Number of Foundation or Social Board which Registered by Month, 2016– 2020**

| Kecamatan<br>District | Banyaknya Yayasan/Badan Sosial<br>Number of Foundation/Social Board |            |          |          |           |
|-----------------------|---|------------|----------|----------|-----------|
|                       | 2016  | 2017       | 2018     | 2019     | 2020      |
| (1)                   | (2)   | (3)        | (4)      | (5)      | (6)       |
| Penjaringan           | -   | 52         | -        | -        | 7         |
| Pademangan            | -   | 29         | -        | -        | 4         |
| Tanjung Priok         | -   | 72         | -        | -        | 12        |
| K o j a               | -   | 36         | -        | -        | 12        |
| Kelapa Gading         | -   | 35         | -        | -        | 9         |
| Cilincing             | -   | 65         | -        | -        | 11        |
| <b>Jakarta Utara</b>  | <b>-</b>  | <b>289</b> | <b>-</b> | <b>-</b> | <b>55</b> |

Catatan/Note: ...

Sumber/Source: Sudin Sosial Kota Adm, Jakarta Utara/Social Service of Jakarta Utara

**Tabel**  
**Table** 4.3.21

**Sarana Usaha Kesejahteraan Sosial (UKS) Menurut  
Kecamatan, 2020**  
*Social Welfare Effort Facilities by Month, 2020*

| Kecamatan<br>District | Yayasan<br>Foun-<br>dation | Jenis Sarana UKS/Kind of Social Welfare Effort Facility |   |   |   |                                    |  |                          |
|-----------------------|----------------------------|---|---|---|---|------------------------------------|--|--------------------------|
|                       |                            | Panti<br>Sosial<br>Social<br>Resi-<br>dence             | Non Panti<br>Sosial<br>Non<br>Social<br>Residence | Panti Pijat<br>Tuna Netra<br>Residence of<br>Blind<br>Message | Pusat Santu-<br>nan Keluarga<br>Center of<br>Family<br>Donation | Pokja<br>Kesuma<br>Pokja<br>Kesuma | Sasana Krida<br>Karang Taruna<br>Karang Taruna<br>Activity<br>Facility | SLB<br>Unusual<br>School |
| (1)                   | (2)                        | (3)   | (4)   | (5)   | (6)   | (7)                                | (8)  | (9)                      |
| Penjarangan           | 0                          | 0   | 0   | 0   | 0   | 0                                  | 3  | 0                        |
| Pademangan            | 0                          | 0   | 0   | 0   | 0   | 0                                  | 3  | 0                        |
| Tanjung Priok         | 0                          | 1   | 6   | 0   | 3   | 0                                  | 2  | 0                        |
| K o j a               | 0                          | 2   | 6   | 0   | 3   | 0                                  | 2  | 0                        |
| Kelapa Gading         | 0                          | 1   | 1   | 0   | 0   | 0                                  | 2  | 0                        |
| Cilincing             | 0                          | 3   | 7   | 0   | 2   | 0                                  | 6  | 0                        |
| <b>Jakarta Utara</b>  | <b>0</b>                   | <b>7</b>  | <b>20</b>   | <b>0</b>  | <b>8</b>  | <b>0</b>                           | <b>18</b>  | <b>0</b>                 |

Catatan/Note: ...

Sumber/Source: Sudin Sosial Kota Adm, Jakarta Utara/Social Service of Jakarta Utara

**Tabel** 4.3.22 **Jumlah Warga Binaan Sosial (WBS) Pada Panti Sosial Masyarakat Swasta Menurut Kecamatan dan Jenis Panti, 2020**  
**Number of Volunteers at Private Social Institutions by District and Provide Charitable, 2020**

| Kecamatan<br>District        | Panti Sosial<br>Anak Asuhan<br>Orphanage | Panti Sosial<br>Tresna Werdha<br>Elderly House | Jumlah<br>Total |
|------------------------------|--|--|-----------------|
| (1)                          | (2)                                      | (3)  | (4)             |
| <b>Penjaringan</b>           |  |  |                 |
| - Jumlah Panti Sosial        | 0  | 0  | 0               |
| - Jumlah Warga Binaan        | 0  | 0  | 0               |
| <b>Pademangan</b>            |  |  |                 |
| - Jumlah Panti Sosial        | 0  | 0  | 0               |
| - Jumlah Warga Binaan        | 0  | 0  | 0               |
| <b>Tanjung Priok</b>         |  |  |                 |
| - Jumlah Panti Sosial        | 1  | 3  | 4               |
| - Jumlah Warga Binaan        | 30                                       | 180  | 210             |
| <b>Koja</b>                  |  |  |                 |
| - Jumlah Panti Sosial        | 2  | 3  | 5               |
| - Jumlah Warga Binaan        | 73                                       | 310  | 383             |
| <b>Kelapa Gading</b>         |  |  |                 |
| - Jumlah Panti Sosial        | 1  | 0  | 1               |
| - Jumlah Warga Binaan        | 50                                       | 0  | 50              |
| <b>Cilincing</b>             |  |  |                 |
| - Jumlah Panti Sosial        | 3  | 2  | 5               |
| - Jumlah Warga Binaan        | 85                                       | 298  | 383             |
| <b>Jumlah/Total</b>          | <b>245</b>                               | <b>796</b>                                     | <b>1 041</b>    |
| - <b>Jumlah Panti Sosial</b> | <b>7</b>                                 | <b>8</b>                                       | <b>15</b>       |
| - <b>Jumlah Warga Binaan</b> | <b>238</b>                               | <b>788</b>                                     | <b>1 026</b>    |

Catatan/Note: ...

Sumber/Source: Sudin Sosial Kota Adm, Jakarta Utara/Social Service of Jakarta Utara

**Tabel**  
**Table** 4.3.23

**Jumlah Warga Binaan Sosial (WBS) Pada Non Panti Sosial Masyarakat Swasta Menurut Kecamatan, 2020**  
**Number of Volenteers at Non-Welfare Institutions by District, 2020**

| Kecamatan<br>District | Jumlah Non Panti Sosial<br>Non Welfare Institution | Jumlah Warga Binaan Sosial<br>Number of Volenteers |
|-----------------------|--|--|
| (1)                   | (2)  | (3)  |
| Penjaringan           | 0  | 0  |
| Pademangan            | 0  | 0  |
| Tanjung Priok         | 6  | 395  |
| Koja                  | 6  | 435  |
| Kelapa Gading         | 1  | 65   |
| Cilincing             | 7  | 580  |
| <b>Jumlah/Total</b>   | <b>20</b>  | <b>1 475</b>                                       |

Catatan/Note: ...

Sumber/Source: Sudin Sosial Kota Adm, Jakarta Utara/Social Service of Jakarta Utara

**Tabel** 4.3.24 **Jumlah Panti Pijat Tuna Netra dan Juru Pijat Menurut Kecamatan, 2020**  
**Table** **Number of Parlor of Blind Men Masseur and Masseur by District, 2020**

| Kecamatan<br>District | Panti Pijat Tuna Netra/Parlor of Blind Men Masseur |                       |                 |                       |          | Jumlah<br>Total       |  |
|-----------------------|--|-----------------------|-----------------|-----------------------|----------|-----------------------|--|
|                       | Sudin Sosial/<br>Government Owner<br>Unit          | Juru Pijat<br>Masseur | Unit<br>Private | Juru Pijat<br>Masseur | Unit     | Juru Pijat<br>Masseur |  |
| (1)                   | (2)  | (3)                   | (4)             | (5)                   | (6)      | (7)                   |  |
| Penjaringan           | 0  | 0                     | 0               | 0                     | 0        | 0                     |  |
| Pademangan            | 0  | 0                     | 0               | 0                     | 0        | 0                     |  |
| Tanjung Priok         | 0  | 0                     | 0               | 0                     | 0        | 0                     |  |
| Koja                  | 0  | 0                     | 0               | 0                     | 0        | 0                     |  |
| Kelapa Gading         | 0  | 0                     | 0               | 0                     | 0        | 0                     |  |
| Cilincing             | 0  | 0                     | 0               | 0                     | 0        | 0                     |  |
| <b>Jumlah/Total</b>   | <b>0</b>   | <b>0</b>              | <b>0</b>        | <b>0</b>              | <b>0</b> | <b>0</b>              |  |

Catatan/Note: ...

Sumber/Source: Sudin Sosial Kota Adm, Jakarta Utara/Social Service of Jakarta Utara

**Tabel**  
**Table** 4.3.25

**Jumlah Organisasi Kesenian Menurut Kecamatan dan Bidang Kegiatan yang Dibina, 2020**  
**Number of Art Organization by District and Type of Activity Established, 2020**

| Kecamatan<br><i>District</i> | Jenis Kesenian/Kind of Art       |                                   |                               |  |                                      |  |  |
|------------------------------|----------------------------------|-----------------------------------|-------------------------------|--|--------------------------------------|--|--|
|                              | Seni Tari<br><i>Art of Dance</i> | Seni Musik<br><i>Art of Music</i> | Seni Rupa<br><i>Fine Arts</i> | Seni Sastra<br><i>Art of Literatur</i> | Seni Teater<br><i>Art of Theater</i> | Seni Pe-dalangan<br><i>Art of Shadow Play Puppetry</i> | Seni Ka-rawitan<br><i>Art of Gamelan Music &amp; Singing</i> |
| (1)                          | (2)                              | (3)                               | (4)                           | (5)                                    | (6)                                  | (7)  | (8)  |
| Penjaringan                  | 1                                | 0                                 | 0                             | 0                                      | 0                                    | 0  | 0  |
| Pademangan                   | 1                                | 3                                 | 0                             | 0                                      | 0                                    | 0  | 0  |
| Tanjung Priok                | 3                                | 1                                 | 1                             | 0                                      | 1                                    | 0  | 0  |
| Koja                         | 2                                | 2                                 | 3                             | 0                                      | 2                                    | 0  | 0  |
| Kelapa Gading                | 1                                | 0                                 | 0                             | 0                                      | 0                                    | 0  | 0  |
| Cilincing                    | 3                                | 7                                 | 1                             | 0                                      | 2                                    | 0  | 0  |
| <b>Jakarta Utara</b>         | <b>11</b>                        | <b>13</b>                         | <b>5</b>                      | <b>0</b>                               | <b>5</b>                             | <b>0</b>   | <b>0</b>   |
| 2019                         | 12                               | 71                                | 0                             | 0                                      | 10                                   | 0  | 0  |
| 2018                         |                                  |                                   |                               |  |                                      |  |  |
| 2017                         |                                  |                                   |                               |  |                                      |  |  |
| 2016                         |                                  |                                   |                               |  |                                      |  |  |

Catatan/Note: ...

Sumber/Source: Sudin Kebudayaan dan Pariwisata Kota Adm. Jakarta Utara/Culture and Tourism Service of Jakarta Utara

**Tabel 4.3.26** Jumlah Fasilitas Olahraga Menurut Jenisnya, 2020  
**Table** Number of Sport Facilities by Type, 2020

| Jenis Fasilitas<br>Type of Facilities | Penja-<br>ringen | Pade-<br>mangan | Tg, Priok | Koja      | Kelapa<br>Gading | Cilin-<br>cing | Jumlah<br>Total |
|---------------------------------------|------------------|-----------------|-----------|-----------|------------------|----------------|-----------------|
| (1)                                   | (2)              | (3)             | (4)       | (5)       | (6)              | (7)            | (8)             |
| 1. Tennis                             | 4                | 0               | 3         | 1         | 3                | 2              | 13              |
| 2. Sepakbola                          | 5                | 0               | 3         | 2         | 3                | 4              | 17              |
| 3. Kolam Renang                       | 4                | 2               | 3         | 1         | 1                | 2              | 13              |
| 4. Bola Voli                          | 5                | 2               | 6         | 5         | 3                | 7              | 28              |
| 5. Bulu Tangkis                       | 5                | 3               | 7         | 6         | 3                | 7              | 31              |
| 6. Basket                             | 4                | 3               | 4         | 5         | 3                | 7              | 26              |
| 7. Atletik                            | ...              | ...             | ...       | ...       | ...              | ...            | ...             |
| 8. Tennis Meja                        | 4                | 2               | 7         | 5         | 3                | 7              | 28              |
| 9. Golf                               | ...              | ...             | ...       | ...       | ...              | ...            | ...             |
| 10. Senam                             | ...              | ...             | ...       | ...       | ...              | ...            | ...             |
| 11. Gedung Olahraga                   | ...              | ...             | ...       | ...       | ...              | ...            | ...             |
| 12. Stadion                           | ...              | ...             | ...       | ...       | ...              | ...            | ...             |
| 13. Gelanggang Kecamatan              | ...              | ...             | ...       | ...       | ...              | ...            | ...             |
| 14. Gelanggang Kotamadya              | ...              | ...             | ...       | ...       | ...              | ...            | ...             |
| <b>Jumlah/Total</b>                   | <b>31</b>        | <b>12</b>       | <b>33</b> | <b>25</b> | <b>19</b>        | <b>36</b>      | <b>156</b>      |

Catatan/Note:

Sumber/Source: BPS, Pendataan Potensi Desa (Podes)/ BPS—Statistics Indonesia, Village Potential Data Collection

**Tabel 4.3.27** Jumlah Penerima Bantuan BAZIS Menurut Kelurahan, 2020  
**Table** *Number of BAZIS Donation Receiver by Subdistrict, 2020*

| Kecamatan<br>District | Jumlah Penerima Bantuan/Number of Donation Receiver |   |
|-----------------------|---|---|
|                       | Anak Asuh*<br>Foster Child                          | Sumb. Wajib Belajar*<br>Compulsory Education Contribution |
| (1)                   | (2)   | (3)   |
| Kamal Muara           | 4   |   |
| Kapuk Muara           | 1   |   |
| Pejagalan             | 2   |   |
| Penjaringan           | 1   |   |
| Pluit                 | 11  |   |
| Penjaringan           | 1   |   |
| Pademangan Barat      | 1   |   |
| Pademangan Timur      | 7   |   |
| Ancol                 | 2   |   |
| Pademangan            | 1   |   |
| Sunter Agung          | 5   |   |
| Sunter Jaya           | 11  |   |
| Papanggo              | 3   |   |
| Warakas               | 12  |   |
| Sungai Bambu          | 6   |   |
| Kebon Bawang          | 5   |   |
| Tanjung Priok         | 2   |   |
| Tanjung Priok         | 1   |   |
| Rawabadak Selatan     | 6   | 16  |
| Tugu Selatan          | 5   |   |
| Tugu Utara            | 1   |   |
| Lagoa                 | 20  |   |
| Rawabadak Utara       | 6   |   |
| Koja                  | 2   |   |
| Koja                  | 1   |   |
| Kelapa Gading Barat   | 5   |   |
| Kelapa Gading Timur   | 4   |   |
| Pegangsaan Dua        | 3   |   |
| Kelapa Gading         | 1   |   |
| Sukapura              | 3   |   |
| Rorotan               | 5   |   |
| Marunda               | 2   |   |
| Cilincing             | 2   |   |
| Semper Timur          | 3   |   |
| Semper Barat          | 1   |   |
| Kalibaru              | 3   |   |
| Cilincing             | 1   |   |
| <b>Jakarta Utara</b>  | <b>150</b>  | <b>16</b>   |

Catatan/Note: Data tahun 2020

Sumber/Source: BAZNAS Jakarta Utara/BAZNAS of Jakarta utara



**Tabel** 4.3.28 **Hasil Pengumpulan Zakat dan Infak/Sedekah (ZIS), 2020**  
**Table** *The Result of Zakat and Infak/Sedekah (ZIS) Gathering, 2020*

| No.  | Wilayah/Unit<br>Region/Unit                           | Hasil ZIS (Rp.)<br>ZIS Result (Rp.) |
|--|---|-------------------------------------|
| (1)  | (2)   | (3)                                 |
| I. Walikota Administrasi/Municipality Office |   |                                     |
|  | ZIS Pejabat   | 128 300 000                         |
|  | ZIS Karyawan  | 6 098 893 378                       |
|  | Jumlah I/Total I                                      | 6 227 193 378                       |
| II. Kecamatan/District                       |   |                                     |
| 1.   | Penjaringan termasuk kelurahan/include sub district   | 236 807 666                         |
| 2.   | Pademangan termasuk kelurahan/include sub district    | 169 610 444                         |
| 3.   | Tanjung Priok termasuk kelurahan/include sub district | 389 570 455                         |
| 4.   | Koja termasuk kelurahan/include sub district          | 496 567 810                         |
| 5.   | Kelapa Gading termasuk kelurahan/include sub district | 131 901 655                         |
| 6.   | Cilincing termasuk kelurahan/include sub district     | 226 361 355                         |
|  | Jumlah II/Total II                                    | 1 650 819 385                       |
| III. Pengusaha/Entrepreneur                  |   |                                     |
| <b>Jumlah I II/Total I II</b>                |   | <b>7 878 012 763</b>                |
|  | 2019  | 5 517 333 299                       |
|  | 2018  | 235 381 700                         |
|  | 2017  | 329 153 500                         |
|  | 2016  | 409 318 300                         |
|  | 2015  | 458 092 200                         |

Catatan/Note:

Sumber/Source: BAZNAS Jakarta Utara/BAZNAS of Jakarta utara

**Tabel**  
**Table** 4.3.29**Banyaknya Perusahaan yang Sudah Memiliki Dokumen  
Pengelola Lingkungan Menurut Kecamatan, 2020**  
*Numbers of Establishment that have Environment  
Management Document by District, 2020*

| Kecamatan<br>District | Dokumen                |           |
|-----------------------|------------------------|-----------|
|                       | Amdal                  | UKL/UPL   |
| (1)                   | (2)                    | (3)       |
| Penjaringan           | Dinas Lingkungan Hidup | 12        |
| Pademangan            | Dinas Lingkungan Hidup | 9         |
| Tanjung Priok         | Dinas Lingkungan Hidup | 9         |
| Koja                  | Dinas Lingkungan Hidup | 1         |
| Kelapa Gading         | Dinas Lingkungan Hidup | 7         |
| Cilincing             | Dinas Lingkungan Hidup | 11        |
| <b>Jumlah/Total</b>   |                        | <b>49</b> |

Catatan/Note: ...

Sumber/Source : Suku Dinas Lingkungan Hidup Daerah Jakarta Utara  
Regional Office of Environmental Living Management of Jakarta Utara

**Tabel** 4.3.30 **Kegiatan dan Fasilitas Palang Merah Indonesia Jakarta Utara, 2018-2020**  
**Table** 4.3.30 **Activities and Facilities Indonesian Red Cross of Jakarta Utara, 2018- 2020**

| Uraian  | Satuan          | Tahun  |        |        |
|---|-----------------|--------|--------|--------|
|   |                 | 2018   | 2019   | 2020   |
| (1)   | (2)             | (3)    | (4)    | (5)    |
| 1. Relawan PMI Jakarta Utara<br>(KSR, TSR, Sibas)<br>Indonesian Red Cross Volunteers<br>Of Jakarta Utara ( KSR, TSR, Sibas) | Orang<br>Person | 88     | 88     | 88     |
| 2. Sarana yang dimiliki<br>Facilities owned   |                 |        |        |        |
| a. Ambulance dengan perlengkapan<br>Ambulance with equipment  | Unit<br>Unit    | 3      | 3      | 3      |
| b. Ambulance tanpa perlengkapan<br>Ambulance without equipment  | Unit<br>Unit    | 1      | 1      | 1      |
| 3. Frekuensi bencana yang ditangani<br>The frequency of disasters are handled   |                 |        |        |        |
| c. Banjir/flood   | Kasus<br>Case   | 1      | 1      | 0      |
| d. Kebakaran/Wildfire   | Kasus<br>Case   | 0      | 37     | 32     |
| 1. Jumlah darah yang diterima<br>The amount of bloods received  | Kantung<br>Bag  | 38 214 | 44 608 | 39 320 |
| 2. Posko<br>Stand   | Unit<br>Unit    | -      | -      | 1      |

Catatan/Note: ...

Sumber/Source : Palang Merah Indonesia Jakarta Utara/Indonesian Red Cross of Jakarta Utara

**Tabel**  
**Table** 4.3.31**Banyaknya Organisasi Massa yang Terdaftar dan Masih Aktif Menurut Kelurahan, 2019-2020**  
*Numbers of Registered Mass Organization by Subdistrict, 2019-2020*

| Kelurahan/Subdistrict<br>(1) | 2019<br>(2) | 2020<br>(3) |
|------------------------------|-------------|-------------|
| Kamal Muara                  | 0           | 0           |
| Kapuk Muara                  | 0           | 0           |
| Pejagalan                    | 1           | 0           |
| Penjaringan                  | 0           | 0           |
| Pluit                        | 1           | 1           |
| <b>Penjaringan</b>           | <b>2</b>    | <b>1</b>    |
| Pademangan Barat             | 2           | 2           |
| Pademangan Timur             | 0           | 0           |
| Ancol                        | 1           | 0           |
| <b>Pademangan</b>            | <b>3</b>    | <b>2</b>    |
| Sunter Agung                 | 0           | 0           |
| Sunter Jaya                  | 0           | 0           |
| Papanggo                     | 1           | 0           |
| Warakas                      | 1           | 1           |
| Sungai Bambu                 | 2           | 0           |
| Kebon Bawang                 | 6           | 1           |
| Tanjung Priok                | 3           | 1           |
| <b>Tanjung Priok</b>         | <b>13</b>   | <b>3</b>    |
| Rawabadak Selatan            | 3           | 0           |
| Tugu Selatan                 | 0           | 1           |
| Tugu Utara                   | 3           | 1           |
| Lagoa                        | 3           | 0           |
| Rawabadak Utara              | 3           | 0           |
| Koja                         | 3           | 0           |
| <b>Koja</b>                  | <b>12</b>   | <b>2</b>    |
| Kelapa Gading Barat          | 1           | 0           |
| Kelapa Gading Timur          | 2           | 0           |
| Pegangsaan Dua               | 0           | 0           |
| <b>Kelapa Gading</b>         | <b>3</b>    | <b>0</b>    |
| Sukapura                     | 0           | 1           |
| Rorotan                      | 0           | 1           |
| Marunda                      | 1           | 0           |
| Cilincing                    | 1           | 0           |
| Semper Timur                 | 1           | 0           |
| Semper Barat                 | 0           | 1           |
| Kalibaru                     | 1           | 2           |
| <b>Cilincing</b>             | <b>4</b>    | <b>5</b>    |
| <b>Jumlah/Total</b>          | <b>37</b>   | <b>13</b>   |

Catatan/Note: ...

Sumber/Source : Suku Dinas Kantor Kesatuan Bangsa dan Politik Jakarta Utara/ National Unity and Politics Office of Jakarta Utara

#### 4.4 KEMISKINAN POVERTY

**Tabel** 4.4.1 **Garis Kemiskinan, Jumlah, dan Persentase Penduduk Miskin di Kota Jakarta Utara, 2013–2020**  
*Poverty Line, Number, and Percentage of Poor People in Jakarta Utara Municipality, 2013–2020*

| Tahun<br>Year | Garis Kemiskinan<br>(rupiah/kapita/bulan)<br>Poverty Line<br>(rupiah/capita/month) | Jumlah Penduduk<br>Miskin (ribu)<br>Number of Poor People<br>(thousand) | Persentase Penduduk<br>Miskin<br>Percentage of Poor<br>People |
|---------------|--|---|---|
| (1)           | (2)  | (3)   | (4)   |
| 2013          | ...  | ...   | ...   |
| 2014          | ...  | ...   | ...   |
| 2015          | ...  | ...   | ...   |
| 2016          | ...  | ...   | ...   |
| 2017          | 463 787  | 99,31   | 5,59  |
| 2018          | 512 689  | 95,86   | 5,35  |
| 2019          | 549 506  | 91,15   | 5,03  |
| 2020          | 594 240  | 123 656   | 6,78  |

Catatan/Note: ...

Sumber/Source: .BPS, Survei Sosial Ekonomi Nasional Maret/BPS-Statistics Indonesia, March National Socioeconomic Survey

**Tabel**  
**Table** 4.4.2

**Indeks Kedalaman Kemiskinan dan Indeks Keparahan Kemiskinan di Kota Jakarta Utara, 2013–2020**  
**Poverty Gap Index and Poverty Severity Index in Jakarta Utara Municipality, 2013–2020**

| Tahun<br>Year | Indeks Kedalaman Kemiskinan<br>Poverty Gap Index | Indeks Keparahan Kemiskinan<br>Poverty Severity Index |
|---------------|--|---|
| (1)           | (2)  | (3)   |
| 2013          | ...  | ...   |
| 2014          | ...  | ...   |
| 2015          | ...  | ...   |
| 2016          | ...  | ...   |
| 2017          | ...  | ...   |
| 2018          | ...  | ...   |
| 2019          | ...  | ...   |
| 2020          | 0,99   | 0,21  |


Catatan/Note: ...

Sumber/Source: .BPS, Survei Sosial Ekonomi Nasional Maret/BPS-Statistics Indonesia, March National Socioeconomic Survey



# 05

## **PERTANIAN, KEHUTANAN, PETERNAKAN, DAN PERIKANAN AGRICULTURE, FORESTRY, LIVESTOCK, AND FISHERY**



Luas Panen Tanaman padi di Kota Jakarta Utara sebesar 828,63 Hektar

### PRODUKTIVITAS

Sementara itu Produktivitas padi di Kota Jakarta Utara sebesar 49,64 ton/hektar



Sementara itu Produktivitas Tanaman Sayuran di Kota Jakarta Utara sebesar 5,45 ton/hektar

### PRODUKTIVITAS TANAMAN SAYURAN



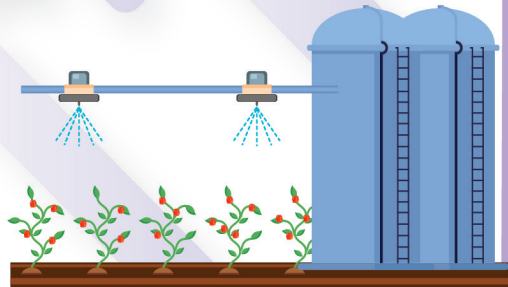
### PRODUKSI PANEN TANAMAN SAYURAN

Produksi Tanaman sayur-sayuran di Kota Jakarta Utara sebesar 1 831,05 ton



### LUAS PANEN TANAMAN SAYURAN

Luas Panen Tanaman sayur-sayuran di Kota Jakarta Utara sebesar 336 Hektar





<https://jakutkota.bps.go.id>

**PENJELASAN TEKNIS**

1. 1. Pengumpulan data Statistik Pertanian (SP) diselenggarakan oleh Badan Pusat Statistik bekerja sama dengan Sudin Pertanian dan Kehutanan
2. Data pokok tanaman pangan yang dikumpulkan adalah luas panen dan produktivitas (hasil per hektar). Produksi tanaman pangan merupakan hasil perkalian antara luas panen dengan produktivitas. Jenis data tanaman pangan yang dikumpulkan mencakup padi dan palawija (jagung, kedelai, kacang tanah, ubi kayu, dan ubi jalar). Pengumpulan data luas panen dilakukan setiap bulan oleh Mantri Pertanian/Kepala Cabang Dinas Kecamatan (KCD) dan dilaporkan dengan formulir Statistik Pertanian (SP). Pengumpulan data dilakukan dengan pendekatan area kecamatan di seluruh wilayah Indonesia. Pengumpulan data luas panen ditingkat kecamatan tersebut didasarkan pada hasil pengumpulan data dari seluruh desa/kelurahan di kecamatan bersangkutan. Pengumpulan data produktivitas tanaman pangan dilakukan melalui Survei Ubinan dengan pendekatan rumah tangga menggunakan formulir UB-S. Periode pengumpulan data dilakukan setiap subround (empat bulanan) dengan petugas lapangan adalah

**TECHNICAL NOTES**

1. 1. *Agricultural Survey is carried out by the BPS Statistics Indonesia in cooperation with the Agriculture and Forestry Service*
2. 2. *The main food crops data collected consists of area harvested and productivity (yield per hectare). Food crops production is generated by area harvested multiplied by productivity. Type of food crops data covers paddy and secondary food crops (maize, soybeans, peanuts, cassava, and sweet potatoes). The area harvested data is collected every month by the Agriculture Extension Workers (called KCD for Kepala Cabang Dinas) and reported in Agriculture Statistics Form (called SP for Statistik Pertanian). Data collection is conducted using sub district area approach in all sub district in Indonesia. Area harvested in each sub district is estimated based on the area harvested in each village in the sub district. Food crops productivity (yield per hectare) data are collected through the Crop Cutting Survey using SUB-S form based on household approach. The data collection is conducted in every sub round (four monthly) with Sub District Statistics Coordinator (called KSK for Koordinator Statistik Kecamatan) and KCD being the enumerator. The productivity data collection is*

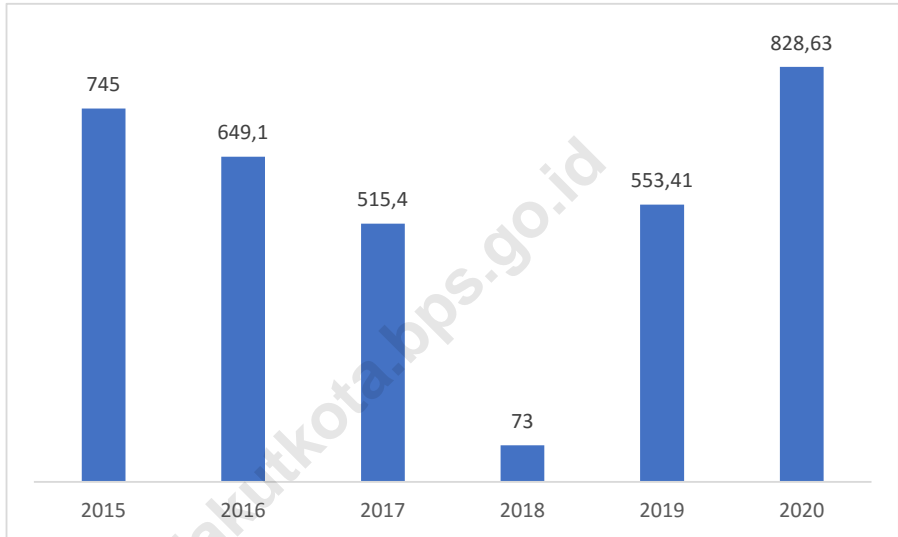
Mantri Statistik (Koordinator Statistik Kecamatan/KSK) dan KCD. Pengumpulan data Produktivitas dilakukan melalui pengukuran langsung pada plot ubinan berukuran 2½ m x 2½ m. Pengumpulan data produktivitas dilakukan pada waktu panen petani.

*conducted by a direct measurement in 2½ m x 2½ m cropcutting plot. The productivity measurement is conducted at the time when farmers are harvesting their crops.*

3. Pengumpulan data luas lahan sawah dilakukansetiap tahun oleh KCD dengan menggunakan formulir SP-Lahan. Data luas lahan sawah yangdilaporkan adalah kondisi akhir tahun yang berada di wilayah administrasi kecamatan mencakup lahan yang diusahakan oleh rumah tangga, perusahaan, pemerintah, dan lain-lain
  4. Tanaman sayuran adalah tanaman sumber vitamin, garam mineral dan lain-lain yang dikonsumsi dari bagian tanaman yang berupa daun, bunga, buah dan umbinya.
  5. Tanaman buah-buahan adalah tanaman sumber vitamin, garam mineral dan lain-lain yang dikonsumsi dari bagian tanaman yang berupa buah, dapat berbentuk pohon/rumpun tetapi menjalar dan berbatang lunak.
  6. Tanaman hias adalah tanaman yang mempunyai nilai keindahan baik bentuk, warna daun, tajuk maupun bunganya, sering digunakan untuk penghias pekarangan dan lain sebagainya.
3. *Wetland area data is collected annually by KCD using the form called SP-Lahan. Wetland area data reported is the condition at the end of the year, and covers wetland in districts administrative area, including the land cultivated by households, firms, governments, and others.*
  4. *Vegetables plants are plants which are the sources of vitamin, mineral salt, etc, consumed from the part of the plant in the form of leaf, flower, fruit and root.*
  5. *Fruits plants are plants which are the sources of vitamin, mineral salt, etc, consumed from the part of the plant in the form of fruits. These plants are creeps.*
  6. *Ornamental plants are plants which have a beauty value, either in shape, colour of leaf or crown of flower, and they are often used as a yard decorator.*

- |   |   |
|---|---|
| <p>7. Luas panen adalah luas tanaman sayuran, buah buahan, dan tanaman hias yang diambil hasilnya/dipanen.</p>  | <p>7. <i>Harvested area is area which vegetable, fruit, and ornamental plant of crop harvested.</i></p>   |
| <p>8. Produksi adalah hasil menurut bentuk produk dari setiap tanaman sayuran, buah-buahan, dan tanaman hias yang diambil berdasarkan luas yang dipanen.</p>  | <p>8. <i>Production is the standard production quantity form of vegetable, fruit, and ornamental plant based on harvested area.</i></p>   |
| <p>9. Kawasan hutan adalah wilayah tertentu yang berupa hutan, yang ditunjuk dan atau ditetapkan oleh pemerintah untuk dipertahankan keberadaannya sebagai hutan tetap. Hal ini untuk menjamin kepastian hukum mengenai status kawasan hutan, letak batas dan luas suatu wilayah tertentu yang sudah ditunjuk menjadi kawasan hutan tetap</p> | <p>9. <i>Forest Area is a specific territory of forest ecosystem determined and or decided by the government as a permanent forest. Such decision is important to maintain the size of forest area and to ensure its legitimation and boundary demarcation of permanent forest.</i></p> |

**Gambar 5.1. Luas Panen Padi, 2015-2020**  
**Figure Harvested Area of Rice, 2015-2020**



Sumber/Source : Berdasarkan Peraturan Menteri Dalam Negeri No. 66 Tahun 2012 tanggal 28 Desember 2012  
Based on Minister Of Home Affairs Regulation No 66/2012, December 28, 2012

## 5. PERTANIAN, KEHUTANAN, PETERNAKAN, DAN PERIKANAN/ AGRICULTURE, FORESTRY, LIVESTOCK, AND FISHERY

### 5.1 HORTIKULTURA HORTICULTURE

**Tabel** 5.1.1 **Luas Panen Tanaman Sayuran Menurut Kecamatan dan Jenis Tanaman (ha), 2019 dan 2020**  
*Harvested Area of Vegetables by Subdistrict and Kind of Plant (ha), 2019 and 2020*

| Kecamatan<br>Subdistrict | Bawang Merah/Shallot |             | Cabai/Chili |             |
|--------------------------|----------------------|-------------|-------------|-------------|
|                          | 2019                 | 2020        | 2019        | 2020        |
| (1)                      | (2)                  | (3)         | (4)         | (5)         |
| Penjaringan              | 0,00                 | 0,00        | 0,00        | 0,00        |
| Pademangan               | 0,00                 | 0,00        | 0,00        | 0,00        |
| Tanjung Priok            | 0,00                 | 0,00        | 0,00        | 0,00        |
| Koja                     | 0,00                 | 0,00        | 0,00        | 0,00        |
| Kelapa Gading            | 0,00                 | 0,00        | 0,00        | 0,00        |
| Cilincing                | 0,00                 | 0,00        | 0,00        | 0,00        |
| <b>Jakarta Utara</b>     | <b>0,00</b>          | <b>0,00</b> | <b>0,00</b> | <b>0,00</b> |

Lanjutan Tabel/Continued Table 5.1.1

| Kecamatan<br>Subdistrict | Kentang/Potato |             | Kubis/Cabbage |             |
|--------------------------|----------------|-------------|---------------|-------------|
|                          | 2019           | 2020        | 2019          | 2020        |
| (1)                      | (6)            | (7)         | (8)           | (9)         |
| Penjaringan              | 0,00           | 0,00        | 0,00          | 0,00        |
| Pademangan               | 0,00           | 0,00        | 0,00          | 0,00        |
| Tanjung Priok            | 0,00           | 0,00        | 0,00          | 0,00        |
| Koja                     | 0,00           | 0,00        | 0,00          | 0,00        |
| Kelapa Gading            | 0,00           | 0,00        | 0,00          | 0,00        |
| Cilincing                | 0,00           | 0,00        | 0,00          | 0,00        |
| <b>Jakarta Utara</b>     | <b>0,00</b>    | <b>0,00</b> | <b>0,00</b>   | <b>0,00</b> |

Lanjutan Tabel/Continued Table 5.1.1

| Kecamatan<br>Subdistrict | Petsai<br>Chinese Cabbage |       | Tomat/Tomato |      | Bawang Putih<br>Garlic |      |
|--------------------------|---------------------------|-------|--------------|------|------------------------|------|
|                          | 2019                      | 2020  | 2019         | 2020 | 2019                   | 2020 |
| (1)                      | (10)                      | (11)  | (12)         | (13) | (14)                   | (15) |
| Penjaringan              | 0,00                      | 0,00  | 0,00         | 0,00 | 0,00                   | 0,00 |
| Pademangan               | 0,00                      | 0,00  | 0,00         | 0,00 | 0,00                   | 0,00 |
| Tanjung Priok            | 12                        | 13,00 | 0,00         | 0,00 | 0,00                   | 0,00 |
| Koja                     | 1                         | 12,00 | 0,00         | 0,00 | 0,00                   | 0,00 |
| Kelapa Gading            | 12                        | 28,00 | 0,00         | 0,00 | 0,00                   | 0,00 |
| Cilincing                | 26                        | 44,00 | 0,00         | 0,00 | 0,00                   | 0,00 |
| Jakarta Utara            | 51                        | 97,00 | 0,00         | 0,00 | 0,00                   | 0,00 |

Catatan/Note: ...

Sumber/Source: BPS, Statistik Pertanian Hortikultura SPH-SBS/BPS-Statistics Indonesia, Agricultural Statistic for Horticulture SPH-SBS



**Tabel 5.1.2** **Produksi Tanaman Sayuran Menurut Kecamatan dan Jenis Tanaman (ton), 2019 dan 2020**  
**Table 5.1.2** **Production of Vegetables by Subdistrict and Kind of Plant (ton), 2019 dan 2020**

| Kecamatan<br>Subdistrict | Bawang Merah/Shallot |             | Cabai/Chili |             |
|--------------------------|----------------------|-------------|-------------|-------------|
|                          | 2019                 | 2020        | 2019        | 2020        |
| (1)                      | (2)                  | (3)         | (4)         | (5)         |
| Penjaringan              | 0,00                 | 0,00        | 0,00        | 0,00        |
| Pademangan               | 0,00                 | 0,00        | 0,00        | 0,00        |
| Tanjung Priok            | 0,00                 | 0,00        | 0,00        | 0,00        |
| Koja                     | 0,00                 | 0,00        | 0,00        | 0,00        |
| Kelapa Gading            | 0,00                 | 0,00        | 0,00        | 0,00        |
| Cilincing                | 0,00                 | 0,00        | 80          | 0,00        |
| <b>Jakarta Utara</b>     | <b>0,00</b>          | <b>0,00</b> | <b>80</b>   | <b>0,00</b> |

Lanjutan Tabel/Continued Table 5.1.2

| Kecamatan<br>Subdistrict | Kentang/Potato |             | Kubis/Cabbage |             |
|--------------------------|----------------|-------------|---------------|-------------|
|                          | 2019           | 2020        | 2019          | 2020        |
| (1)                      | (6)            | (7)         | (8)           | (9)         |
| Penjaringan              | 0,00           | 0,00        | 0,00          | 0,00        |
| Pademangan               | 0,00           | 0,00        | 0,00          | 0,00        |
| Tanjung Priok            | 0,00           | 0,00        | 0,00          | 0,00        |
| Koja                     | 0,00           | 0,00        | 0,00          | 0,00        |
| Kelapa Gading            | 0,00           | 0,00        | 0,00          | 0,00        |
| Cilincing                | 0,00           | 0,00        | 0,00          | 0,00        |
| <b>Jakarta Utara</b>     | <b>0,00</b>    | <b>0,00</b> | <b>0,00</b>   | <b>0,00</b> |

Lanjutan Tabel/Continued Table 5.1.2

| Kecamatan<br>Subdistrict | Petsai<br>Chinese Cabbage |               | Tomat/Tomato |             | Bawang Putih<br>Garlic |             |
|--------------------------|---------------------------|---------------|--------------|-------------|------------------------|-------------|
|                          | 2019                      | 2020          | 2019         | 2020        | 2019                   | 2020        |
| (1)                      | (10)                      | (11)          | (12)         | (13)        | (14)                   | (15)        |
| Penjaringan              | 0                         | 0             | 0,00         | 0,00        | 0,00                   | 0,00        |
| Pademangan               | 0                         | 0             | 0,00         | 0,00        | 0,00                   | 0,00        |
| Tanjung Priok            | 82,5                      | 34,45         | 0,00         | 0,00        | 0,00                   | 0,00        |
| Koja                     | 48,5                      | 30,3          | 0,00         | 0,00        | 0,00                   | 0,00        |
| Kelapa Gading            | 110                       | 185           | 0,00         | 0,00        | 0,00                   | 0,00        |
| Cilincing                | 166                       | 121,9         | 0,00         | 0,00        | 0,00                   | 0,00        |
| <b>Jakarta Utara</b>     | <b>407</b>                | <b>371,65</b> | <b>0,00</b>  | <b>0,00</b> | <b>0,00</b>            | <b>0,00</b> |

Catatan/Note: ...

Sumber/Source: BPS, Statistik Pertanian Hortikultura SPH-SBS/BPS-Statistics Indonesia, Agricultural Statistic for Horticulture SPH-SBS

**Tabel**  
**Table** 5.1.3**Luas Panen Tanaman Sayuran dan Buah–Buahan Semusim Menurut Jenis Tanaman (ha), 2017-2020**  
**Harvested Area of Seasonal Vegetables and Fruits by Kind of Plant (ha), 2017-2020**

| <b>Jenis Tanaman</b><br><b>Kind of Plants</b> | <b>2017</b> | <b>2018</b> | <b>2019</b> | <b>2020</b> |
|---|-------------|-------------|-------------|-------------|
| (1)   | (2)         | (3)         | (4)         | (5)         |
| Sayuran/ Vegetables                           | 0,00        | 0,00        | 0,00        | 336,00      |
| Bawang Daun/ Wlech Onion                      | 0,00        | 0,00        | 0,00        | 0,00        |
| Bawang Merah/ Shallot                         | 0,00        | 0,00        | 0,00        | 0,00        |
| Bawang Putih/ Garlic                          | 0,00        | 0,00        | 0,00        | 0,00        |
| Bayam/ Spinach                                | 63          | 55          | 75,00       | 103,00      |
| Buncis/ Green Bean                            | 0,00        | 0,00        | 0,00        | 0,00        |
| Cabai Besar/ Chili (Capsicum Annum)           | 0,00        | 0,00        | 0,00        | 0,00        |
| Cabai Rawit/ Chili (Capsicum Frutescens)      | 1           | 0,00        | 0,00        | 0,00        |
| Cabai/ Chili                                  | 1           | 0,00        | 0,00        | 0,00        |
| Jamur/ Mushroom                               | 0,00        | 0,00        | 0,00        | 0,00        |
| Kacang Merah/ Red Bean                        | 0,00        | 0,00        | 0,00        | 0,00        |
| Kacang Panjang/ Yardlong Bean                 | 0,00        | 0,00        | 0,00        | 0,00        |
| Kangkung/ Kangkong                            | 164         | 156         | 157,00      | 136,00      |
| Kembang Kol/ Cauliflower                      | 0,00        | 0,00        | 0,00        | 0,00        |
| Kentang/ Potato                               | 0,00        | 0,00        | 0,00        | 0,00        |
| Ketimun/ Cucumber                             | 0,00        | 0,00        | 0,00        | 0,00        |
| Kubis/ Cabbage                                | 0,00        | 0,00        | 0,00        | 0,00        |
| Labu Siam/ Chayote                            | 0,00        | 0,00        | 0,00        | 0,00        |
| Lobak/Radish                                  | 0,00        | 0,00        | 0,00        | 0,00        |
| Paprika/Bell Pepper                           | 0,00        | 0,00        | 0,00        | 0,00        |
| Petsai/Chinese Cabbage                        | 51          | 51          | 77,00       | 97,00       |
| Terung/Eggplant                               | 1           | 0,00        | 0,00        | 0,00        |
| Tomat/Tomato                                  | 0,00        | 0,00        | 0,00        | 0,00        |
| Wortel/Carrot                                 | 0,00        | 0,00        | 0,00        | 0,00        |
| Buah–buahan/Fruits                            | 0,00        | 0,00        | 0,00        | 0,00        |
| Blewah/Cantaloupe                             | 0,00        | 0,00        | 0,00        | 0,00        |
| Melon/Melon                                   | 0,00        | 0,00        | 0,00        | 0,00        |
| Semangka/Watermelon                           | 0,00        | 0,00        | 0,00        | 0,00        |
| Stroberi/Strawberry                           | 0,00        | 0,00        | 0,00        | 0,00        |

Sumber/Source: BPS, Statistik Pertanian Hortikultura SPH-SBS/BPS-Statistics Indonesia, Agricultural Statistic for Horticulture SPH-SBS

**Tabel 5.1.4** **Produksi Tanaman Sayuran dan Buah–Buahan Semusim Menurut Jenis Tanaman (ton), 2017–2020**  
**Production of Seasonal Vegetables and Fruits by Kind of Plant (Ton), 2017–2020**

| Jenis Tanaman<br>Kind of Plants          | 2017    | 2018   | 2019    | 2020     |
|--|---------|--------|---------|----------|
| (1)                                      | (2)     | (3)    | (4)     | (5)      |
| Sayuran/ Vegetables                      | 2 176,5 | 1 862, | 2 011,8 | 1 831,05 |
| Bawang Daun/ Wlech Onion                 | 0       | 0      | 0       | 0        |
| Bawang Merah/ Shallot                    | 0       | 0      | 0       | 0        |
| Bawang Putih/ Garlic                     | 0       | 0      | 0       | 0        |
| Bayam/ Spinach                           | 347     | 269    | 371,6   | 565      |
| Buncis/ Green Bean                       | 0       | 0      | 0       | 0        |
| Cabai Besar/ Chili (Capsicum Annum)      | 0       | 0      | 0       | 0        |
| Cabai Rawit/ Chili (Capsicum Frutescens) | 8       | 0      | 0       | 0        |
| Cabai/ Chili                             | 8       | 0      | 0       | 0        |
| Jamur/ Mushroom                          | 0       | 0      | 0       | 0        |
| Kacang Merah/ Red Bean                   | 0       | 0      | 0       | 0        |
| Kacang Panjang/ Yardlong Bean            | 0       | 0      | 0       | 0        |
| Kangkung/ Kangkong                       | 1450    | 1324   | 1233,2  | 894,4    |
| Kembang Kol/ Cauliflower                 | 0       | 0      | 0       | 0        |
| Kentang/ Potato                          | 0       | 0      | 0       | 0        |
| Ketimun/ Cucumber                        | 0       | 0      | 0       | 0        |
| Kubis/ Cabbage                           | 0       | 0      | 0       | 0        |
| Labu Siam/ Chayote                       | 0       | 0      | 0       | 0        |
| Lobak/Radish                             | 0       | 0      | 0       | 0        |
| Paprika/Bell Pepper                      | 0       | 0      | 0       | 0        |
| Petsai/Chinese Cabbage                   | 346,5   | 269    | 407     | 371,65   |
| Terung/Eggplant                          | 17      | 0      | 0       | 0        |
| Tomat/Tomato                             | 0       | 0      | 0       | 0        |
| Wortel/Carrot                            | 0       | 0      | 0       | 0        |
| Buah–buahan/Fruits                       | 0       | 0      | 0       | 0        |
| Blewah/Cantaloupe                        | 0       | 0      | 0       | 0        |
| Melon/Melon                              | 0       | 0      | 0       | 0        |
| Semangka/Watermelon                      | 0       | 0      | 0       | 0        |
| Stroberi/Strawberry                      | 0       | 0      | 0       | 0        |
|  | 0       | 0      | 0       |          |

Sumber/Source: BPS, Statistik Pertanian Hortikultura SPH-SBS/BPS-Statistics Indonesia, Agricultural Statistic for Horticulture SPH-SBS

**Tabel**  
**Table** 5.1.5

**Luas Panen Tanaman Biofarmaka Menurut Kecamatan dan Jenis Tanaman (m<sup>2</sup>), 2019 dan 2020**  
**Harvested Area of Medicinal Plants by Subdistrict and Kind of Plant (m<sup>2</sup>), 2019 dan 2020**

| Kecamatan<br>Subdistrict | Jahe/Ginger   |          | Laos/Lengkuas/Galanga |          |
|--------------------------|---------------|----------|-----------------------|----------|
|                          | 2019          | 2020     | 2019                  | 2020     |
| (1)                      | (2)           | (3)      | (4)                   | (5)      |
| Penjaringan              | 0,00          | 0,00     | 0,00                  | 0,00     |
| Pademangan               | 0,00          | 0,00     | 0,00                  | 0,00     |
| Tanjung Priok            | 148,00        | 0,00     | 35,00                 | 0,00     |
| Koja                     | 45,00         | 0,00     | 55,00                 | 0,00     |
| Kelapa Gading            | 0,00          | 0,00     | 0,00                  | 0,00     |
| Cilincing                | 0,00          | 0,00     | 0,00                  | 0,00     |
| <b>Jakarta Utara</b>     | <b>193,00</b> | <b>0</b> | <b>90,00</b>          | <b>0</b> |

Lanjutan Tabel/Continued Table 5.1.5

| Kecamatan<br>Subdistrict | Kencur/East Indian Galangal |          | Kunyit/Turmeric |          |
|--------------------------|-----------------------------|----------|-----------------|----------|
|                          | 2019                        | 2020     | 2019            | 2020     |
| (1)                      | (6)                         | (7)      | (8)             | (9)      |
| Penjaringan              | 0,00                        | 0,00     | 0,00            | 0,00     |
| Pademangan               | 0,00                        | 0,00     | 0,00            | 0,00     |
| Tanjung Priok            | 61                          | 0,00     | 71,00           | 0,00     |
| Koja                     | 27                          | 0,00     | 41,00           | 0,00     |
| Kelapa Gading            | 0,00                        | 0,00     | 0,00            | 0,00     |
| Cilincing                | 0,00                        | 0,00     | 0,00            | 0,00     |
| <b>Jakarta Utara</b>     | <b>88</b>                   | <b>0</b> | <b>112,00</b>   | <b>0</b> |

Catatan/Note: ...

Sumber/Source: BPS, Statistik Pertanian Hortikultura SPH-TBF/BPS-Statistics Indonesia, Agricultural Statistic for Horticulture SPH-TBF

**Tabel** 5.1.6 **Produksi Tanaman Biofarmaka Menurut Kecamatan dan Jenis Tanaman (kg), 2019 dan 2020**  
**Table** 5.1.6 **Production of Medicinal Plants by Subdistrict and Kind of Plant (kg) 2019 dan 2020**

| Kecamatan<br>Subdistrict | Jahe/Ginger   |          | Laos/Lengkuas/Galanga |          |
|--------------------------|---------------|----------|-----------------------|----------|
|                          | 2019          | 2020     | 2019                  | 2020     |
| (1)                      | (2)           | (3)      | (4)                   | (5)      |
| Penjaringan              | 0,00          | 0,00     | 0,00                  | 0,00     |
| Pademangan               | 0,00          | 0,00     | 0,00                  | 0,00     |
| Tanjung Priok            | 148,00        | 0,00     | 35,00                 | 0,00     |
| Koja                     | 46,00         | 0,00     | 55,00                 | 0,00     |
| Kelapa Gading            | 0,00          | 0,00     | 0,00                  | 0,00     |
| Cilincing                | 0,00          | 0,00     | 0,00                  | 0,00     |
| <b>Jakarta Utara</b>     | <b>194,00</b> | <b>0</b> | <b>90,00</b>          | <b>0</b> |



Lanjutan Tabel/Continued Table 5.1.6

| Kecamatan<br>Subdistrict | Kencur/East Indian Galangal |          | Kunyit/Turmeric |          |
|--------------------------|-----------------------------|----------|-----------------|----------|
|                          | 2019                        | 2020     | 2019            | 2020     |
| (1)                      | (6)                         | (7)      | (8)             | (9)      |
| Penjaringan              | 0,00                        | 0,00     | 0,00            | 0,00     |
| Pademangan               | 0,00                        | 0,00     | 0,00            | 0,00     |
| Tanjung Priok            | 0,00                        | 0,00     | 71,00           | 0,00     |
| Koja                     | 27,00                       | 0,00     | 41,00           | 0,00     |
| Kelapa Gading            | 0,00                        | 0,00     | 0,00            | 0,00     |
| Cilincing                | 0,00                        | 0,00     | 0,00            | 0,00     |
| <b>Jakarta Utara</b>     | <b>27,00</b>                | <b>0</b> | <b>112,00</b>   | <b>0</b> |

Catatan/Note: ...

Sumber/Source: BPS, Statistik Pertanian Hortikultura SPH-TBF/BPS-Statistics Indonesia, Agricultural Statistic for Horticulture SPH-TBF

**Tabel**  
**Table** 5.1.7

**Luas Panen Tanaman Biofarmaka Menurut Jenis Tanaman (m<sup>2</sup>), 2017-2020**  
**Harvested Area of Medicinal Plants by Kind of Plant (m<sup>2</sup>), 2017-2020**

| Jenis Tanaman<br>Kind of Plants                   | 2017 | 2018 | 2019   | 2020 |
|---|------|------|--------|------|
| (1)   | (2)  | (3)  | (4)    | (5)  |
| Dringo/ Sweet Root/Calamus                        | 0,00 | 0,00 | 0,00   | 0,00 |
| Jahe/ Ginger                                      | 0,00 | 0,00 | 193,00 | 0,00 |
| Kapulaga/ Java Cardamon                           | 0,00 | 0,00 | 0,00   | 0,00 |
| Keji Beling/Kecibeling/<br>Strobilanthes crispata | 0,00 | 0,00 | 127,00 | 0,00 |
| Kencur/ East Indian Galangal                      | 0,00 | 0,00 | 27,00  | 0,00 |
| Kunyit/ Turmeric                                  | 0,00 | 0,00 | 112,00 | 0,00 |
| Laos/Lengkuas/ Galanga                            | 0,00 | 0,00 | 90,00  | 0,00 |
| Lempuyang/ Zingiber Aromaticum                    | 0,00 | 0,00 | 0,00   | 0,00 |
| Lidah Buaya/ Oliviera                             | 0,00 | 0,00 | 430,00 | 0,00 |
| Mahkota Dewa/God's Crown                          | 0,00 | 0,00 | 6,00   | 0,00 |
| Mengkudu/ Indian Mulberry                         | 0,00 | 0,00 | 107,00 | 0,00 |
| Temuireng/ Black Turmeric                         | 0,00 | 0,00 | 310,00 | 0,00 |
| Temukunci/ Chinese Keys                           | 0,00 | 0,00 | 0,00   | 0,00 |
| Temulawak/ Java Turmeric                          | 0,00 | 0,00 | 0,00   | 0,00 |
| Sambiloto/ King of Bitter                         | 0,00 | 0,00 | 0,00   | 0,00 |

Catatan/Note: ...

Sumber/Source: BPS, Statistik Pertanian Hortikultura SPH-TBF/BPS-Statistics Indonesia, Agricultural Statistic for Horticulture SPH-TBF

**Tabel**  
**Table** 5.1.8

**Produksi Tanaman Biofarmaka Menurut Jenis Tanaman (kg), 2017-2020**  
**Production of Medicinal Plants by Kind of Plant (kg), 2017-2020**

| Jenis Tanaman<br>Kind of Plants                  | 2017 | 2018 | 2019   | 2020 |
|--|------|------|--------|------|
| (1)  | (2)  | (3)  | (4)    | (5)  |
| Dringo/ Sweet Root/Calamus                       | 0,00 | 0,00 | 0,00   | 0,00 |
| Jahe/ Ginger                                     | 0,00 | 0,00 | 194,00 | 0,00 |
| Kapulaga/ Java Cardamon                          | 0,00 | 0,00 | 0,00   | 0,00 |
| Keji Beling/Kecibeling/<br>Strobilanthes crisper | 0,00 | 0,00 | 127,00 | 0,00 |
| Kencur/ East Indian Galangal                     | 0,00 | 0,00 | 27,00  | 0,00 |
| Kunyit/ Turmeric                                 | 0,00 | 0,00 | 112,00 | 0,00 |
| Laos/Lengkuas/ Galanga                           | 0,00 | 0,00 | 90,00  | 0,00 |
| Lempuyang/ Zingiber Aromaticum                   | 0,00 | 0,00 | 0,00   | 0,00 |
| Lidah Buaya/ Oliviera                            | 0,00 | 0,00 | 430,00 | 0,00 |
| Mahkota Dewa/God's Crown                         | 0,00 | 0,00 | 114,00 | 0,00 |
| Mengkudu/ Indian Mulberry                        | 0,00 | 0,00 | 107,00 | 0,00 |
| Temuireng/ Black Turmeric                        | 0,00 | 0,00 | 310,00 | 0,00 |
| Temukunci/ Chinese Keys                          | 0,00 | 0,00 | 0,00   | 0,00 |
| Temulawak/ Java Turmeric                         | 0,00 | 0,00 | 0,00   | 0,00 |
| Sambiloto/ King of Bitter                        | 0,00 | 0,00 | 0,00   | 0,00 |

Catatan/Note: ...

Sumber/Source: BPS, Statistik Pertanian Hortikultura SPH-TBF/BPS-Statistics Indonesia, Agricultural Statistic for Horticulture SPH-TBF

**Tabel 5.1.9** Luas Panen Tanaman Hias Menurut Kecamatan dan Jenis Tanaman (m<sup>2</sup>), 2019 dan 2020  
**Table 5.1.9** *Harvested Area of Ornamental Plants by Subdistrict and Kind of Plant (m<sup>2</sup>), 2019 and 2020*

| Kecamatan<br>Subdistrict | Anggrek/ <i>Orchid</i> |          | Krisan/ <i>Chrysantemum</i> |          |
|--------------------------|------------------------|----------|-----------------------------|----------|
|                          | 2019                   | 2020     | 2019                        | 2020     |
| (1)                      | (2)                    | (3)      | (4)                         | (5)      |
| Penjaringan              | 0,00                   | 0,00     | 0,00                        | 0,00     |
| Pademangan               | 0,00                   | 0,00     | 0,00                        | 0,00     |
| Tanjung Priok            | 0,00                   | 0,00     | 0,00                        | 0,00     |
| Koja                     | 0,00                   | 0,00     | 0,00                        | 0,00     |
| Kelapa Gading            | 0,00                   | 0,00     | 0,00                        | 0,00     |
| Cilincing                | 0,00                   | 0,00     | 0,00                        | 0,00     |
| <b>Jakarta Utara</b>     | <b>0</b>               | <b>0</b> | <b>0</b>                    | <b>0</b> |

Lanjutan Tabel/Continued Table 5.1.9

| Kecamatan<br>Subdistrict | Mawar/Rose |          | Sedap Malam/Tuberose |          |
|--------------------------|------------|----------|----------------------|----------|
|                          | 2019       | 2020     | 2019                 | 2020     |
| (1)                      | (6)        | (7)      | (8)                  | (9)      |
| Penjaringan              | 0,00       | 0,00     | 0,00                 | 0,00     |
| Pademangan               | 0,00       | 0,00     | 0,00                 | 0,00     |
| Tanjung Priok            | 0,00       | 0,00     | 0,00                 | 0,00     |
| Koja                     | 0,00       | 0,00     | 0,00                 | 0,00     |
| Kelapa Gading            | 0,00       | 0,00     | 0,00                 | 0,00     |
| Cilincing                | 0,00       | 0,00     | 0,00                 | 0,00     |
| <b>Jakarta Utara</b>     | <b>0</b>   | <b>0</b> | <b>0</b>             | <b>0</b> |

Catatan/Note: ...

Sumber/Source: BPS, Statistik Pertanian Hortikultura SPH-TH/BPS-Statistics Indonesia, Agricultural Statistik for Horticulture SPH-TH

**Tabel**  
**Table** 5.1.10

**Produksi Tanaman Hias Menurut Kecamatan dan Jenis  
Tanaman (tangkai), 2019 dan 2020**  
*Production of Ornamental Plants by Subdistrict and Kind of  
Plant (stalks), 2019 and 2020*

| Kecamatan<br>Subdistrict | Anggrek/ <i>Orchid</i> |          | Krisan/ <i>Chrysantemum</i> |          |
|--------------------------|------------------------|----------|-----------------------------|----------|
|                          | 2019                   | 2020     | 2019                        | 2020     |
| (1)                      | (2)                    | (3)      | (4)                         | (5)      |
| Penjaringan              | 0,00                   | 0,00     | 0,00                        | 0,00     |
| Pademangan               | 0,00                   | 0,00     | 0,00                        | 0,00     |
| Tanjung Priok            | 0,00                   | 0,00     | 0,00                        | 0,00     |
| Koja                     | 0,00                   | 0,00     | 0,00                        | 0,00     |
| Kelapa Gading            | 0,00                   | 0,00     | 0,00                        | 0,00     |
| Cilincing                | 0,00                   | 0,00     | 0,00                        | 0,00     |
| <b>Jakarta Utara</b>     | <b>0</b>               | <b>0</b> | <b>0</b>                    | <b>0</b> |

Lanjutan Tabel/Continued Table 5.1.10

| Kecamatan<br>Subdistrict | Mawar/Rose |          | Sedap Malam/Tuberose |          |
|--------------------------|------------|----------|----------------------|----------|
|                          | 2019       | 2020     | 2019                 | 2020     |
| (1)                      | (6)        | (7)      | (8)                  | (9)      |
| Penjaringan              | 0,00       | 0,00     | 0,00                 | 0,00     |
| Pademangan               | 0,00       | 0,00     | 0,00                 | 0,00     |
| Tanjung Priok            | 0,00       | 0,00     | 0,00                 | 0,00     |
| Koja                     | 0,00       | 0,00     | 0,00                 | 0,00     |
| Kelapa Gading            | 0,00       | 0,00     | 0,00                 | 0,00     |
| Cilincing                | 0,00       | 0,00     | 0,00                 | 0,00     |
| <b>Jakarta Utara</b>     | <b>0</b>   | <b>0</b> | <b>0</b>             | <b>0</b> |

Catatan/Note: ...

Sumber/Source: BPS, Statistik Pertanian Hortikultura SPH-TH/BPS-Statistics Indonesia, Agricultural Statistik for Horticulture SPH-TH

**Tabel**  
**Table** 5.1.11

**Luas Panen Tanaman Hias Menurut Jenis Tanaman (m<sup>2</sup>),  
2017 - 2020**  
**Harvested Area of Ornamental Plants by Kind of Plant (m<sup>2</sup>),  
2017 - 2020**

| Jenis Tanaman<br>Kind of Plants            | 2017 | 2018 | 2019 | 2020 |
|--|------|------|------|------|
| (1)  | (2)  | (3)  | (4)  | (5)  |
| Adenium (Kamboja Jepang)/Adenium<br>obesum | 0,00 | 0,00 | 0,00 | 0,00 |
| Aglaonema/Chinese evergreens               | 0,00 | 0,00 | 0,00 | 0,00 |
| Anggrek/Orchid                             | 0,00 | 0,00 | 0,00 | 0,00 |
| Anthurium Bunga/Flamingo Lily<br>Flower    | 0,00 | 0,00 | 0,00 | 0,00 |
| Anthurium Daun/Laceleaf                    | 0,00 | 0,00 | 0,00 | 0,00 |
| Anyelir/Carnation                          | 0,00 | 0,00 | 0,00 | 0,00 |
| Caladium/Heart of Jesus                    | 0,00 | 0,00 | 0,00 | 0,00 |
| Cordyline/Cordyline                        | 0,00 | 0,00 | 0,00 | 0,00 |
| Diffenbachia/Dumb canes                    | 0,00 | 0,00 | 0,00 | 0,00 |
| Dracaena/Dracaena                          | 0,00 | 0,00 | 0,00 | 0,00 |
| Euphorbia/Spurges                          | 0,00 | 0,00 | 0,00 | 0,00 |
| Gladiol/Gladiol                            | 0,00 | 0,00 | 0,00 | 0,00 |
| Herbras/Gerbera                            | 0,00 | 0,00 | 0,00 | 0,00 |
| Krisan/Chrysantemum                        | 0,00 | 0,00 | 0,00 | 0,00 |
| Mawar/Rose                                 | 0,00 | 0,00 | 0,00 | 0,00 |
| Melati/Jasmine                             | 0,00 | 0,00 | 0,00 | 0,00 |
| Monstera/Swiss cheese plant                | 0,00 | 0,00 | 0,00 | 0,00 |
| Pakis/Fern                                 | 0,00 | 0,00 | 0,00 | 0,00 |
| Palem/Palm                                 | 0,00 | 0,00 | 0,00 | 0,00 |
| Pedang-pedangan/Sansevieria                | 0,00 | 0,00 | 0,00 | 0,00 |
| Pisang-pisangan/Heliconia                  | 0,00 | 0,00 | 0,00 | 0,00 |
| Philodendron/Philodendron                  | 0,00 | 0,00 | 0,00 | 0,00 |
| Sedap Malam/Tuberose                       | 0,00 | 0,00 | 0,00 | 0,00 |
| Soka/Ixora                                 | 0,00 | 0,00 | 0,00 | 0,00 |

Catatan/Note: ...

Sumber/Source: BPS, Statistik Pertanian Hortikultura SPH-TH/BPS-Statistics Indonesia, Agricultural Statistik for Horticulture SPH-TH



**Tabel** 5.1.12 **Produksi Tanaman Hias Menurut Jenis Tanaman (tangkai), 2017 - 2020**  
**Table** 5.1.12 **Production of Ornamental Plants by Kind of Plant (stalks), 2017 - 2020**

| Jenis Tanaman<br>Kind of Plants         | 2017 | 2018 | 2019 | 2020 |
|---|------|------|------|------|
| (1)                                     | (2)  | (3)  | (4)  | (5)  |
| Adenium (Kamboja Jepang)/Adenium obesum | 0,00 | 0,00 | 0,00 | 0,00 |
| Aglaonema/Chinese evergreens            | 0,00 | 0,00 | 0,00 | 0,00 |
| Anggrek/Orchid                          | 0,00 | 0,00 | 0,00 | 0,00 |
| Anthurium Bunga/Flamingo Lily Flower    | 0,00 | 0,00 | 0,00 | 0,00 |
| Anthurium Daun/Laceleaf                 | 0,00 | 0,00 | 0,00 | 0,00 |
| Anyelir/Carnation                       | 0,00 | 0,00 | 0,00 | 0,00 |
| Caladium/Heart of Jesus                 | 0,00 | 0,00 | 0,00 | 0,00 |
| Cordyline/Cordyline                     | 0,00 | 0,00 | 0,00 | 0,00 |
| Diffenbachia/Dumb canes                 | 0,00 | 0,00 | 0,00 | 0,00 |
| Dracaena/Dracaena                       | 0,00 | 0,00 | 0,00 | 0,00 |
| Euphorbia/Spurges                       | 0,00 | 0,00 | 0,00 | 0,00 |
| Gladiol/Gladiol                         | 0,00 | 0,00 | 0,00 | 0,00 |
| Herbras/Gerbera                         | 0,00 | 0,00 | 0,00 | 0,00 |
| Krisan/Chrysantemum                     | 0,00 | 0,00 | 0,00 | 0,00 |
| Mawar/Rose                              | 0,00 | 0,00 | 0,00 | 0,00 |
| Melati/Jasmine                          | 0,00 | 0,00 | 0,00 | 0,00 |
| Monstera/Swiss cheese plant             | 0,00 | 0,00 | 0,00 | 0,00 |
| Pakis/Fern                              | 0,00 | 0,00 | 0,00 | 0,00 |
| Palem/Palm                              | 0,00 | 0,00 | 0,00 | 0,00 |
| Pedang-pedangan/Sansevieria             | 0,00 | 0,00 | 0,00 | 0,00 |
| Pisang-pisangan/Heliconia               | 0,00 | 0,00 | 0,00 | 0,00 |
| Philodendron/Philodendron               | 0,00 | 0,00 | 0,00 | 0,00 |
| Sedap Malam/Tuberose                    | 0,00 | 0,00 | 0,00 | 0,00 |
| Soka/Ixora                              | 0,00 | 0,00 | 0,00 | 0,00 |

Catatan/Note: ...

Sumber/Source: BPS, Statistik Pertanian Hortikultura SPH-TH/BPS-Statistics Indonesia, Agricultural Statistik for Horticulture SPH-TH

**Tabel** 5.1.13 **Produksi Buah-buahan Menurut Kecamatan dan Jenis Tanaman (ton), 2019 dan 2020**  
**Table** 5.1.13 **Production of Fruits by Subdistrict and Kind of Plant (ton), 2019 and 2020**

| Kecamatan<br>Subdistrict | Mangga/Mango    |                | Durian/Durian |          |
|--------------------------|-----------------|----------------|---------------|----------|
|                          | 2019            | 2020           | 2019          | 2020     |
| (1)                      | (2)             | (3)            | (4)           | (5)      |
| Penjaringan              | 32,00           | 36,9           | 0,00          | 0,00     |
| Pademangan               | 260,00          | 8,5            | 0,00          | 0,00     |
| Tanjung Priok            | 0,00            | 31,5           | 0,00          | 0,00     |
| Koja                     | 0,00            | 84,7           | 0,00          | 0,00     |
| Kelapa Gading            | 275,00          | 41,7           | 0,00          | 0,00     |
| Cilincing                | 2 064,00        | 953,8          | 0,00          | 0,00     |
| <b>Jakarta Utara</b>     | <b>2 631,00</b> | <b>1 157,1</b> | <b>0</b>      | <b>0</b> |

Lanjutan Tabel/Continued Table 5.1.13

| Kecamatan<br>Subdistrict | Jeruk/Orange |          | Pisang/Banana |             |
|--------------------------|--------------|----------|---------------|-------------|
|                          | 2019         | 2020     | 2019          | 2020        |
| (1)                      | (6)          | (7)      | (8)           | (9)         |
| Penjaringan              | 0,00         | 0,00     | 0,6           | 1,1         |
| Pademangan               | 0,00         | 0,00     | 0,00          | 0           |
| Tanjung Priok            | 0,00         | 0,00     | 0,00          | 0,6         |
| Koja                     | 0,00         | 0,00     | 0,00          | 21,8        |
| Kelapa Gading            | 0,00         | 0,00     | 0,00          | 0,8         |
| Cilincing                | 0,00         | 0,00     | 14            | 15          |
| <b>Jakarta Utara</b>     | <b>0</b>     | <b>0</b> | <b>14,6</b>   | <b>39,3</b> |

Lanjutan Tabel/*Continued Table* 5.1.13

| Kecamatan<br>Subdistrict | Pepaya/Papaya |            | Salak/Salacca |          |
|--------------------------|---------------|------------|---------------|----------|
|                          | 2019          | 2020       | 2019          | 2020     |
| (1)                      | (10)          | (11)       | (12)          | (13)     |
| Penjaringan              | 0,00          | 0          | 0,00          | 0,00     |
| Pademangan               | 1,2           | 0,3        | 0,00          | 0,00     |
| Tanjung Priok            | 0,00          | 1          | 0,00          | 0,00     |
| Koja                     | 0,00          | 0          | 0,00          | 0,00     |
| Kelapa Gading            | 0,00          | 0          | 0,00          | 0,00     |
| Cilincing                | 1,5           | 0          | 0,00          | 0,00     |
| <b>Jakarta Utara</b>     | <b>2,7</b>    | <b>1,3</b> | <b>0</b>      | <b>0</b> |

Catatan/Note: ...

Sumber/Source: BPS, Statistik Pertanian Hortikultura SPH-BST/BPS-Statistics Indonesia, Agricultural Statistic for Horticulture SPH-BST

**Tabel 5.1.14** **Produksi Buah–Buahan dan Sayuran Tahunan Menurut Jenis Tanaman (Kwintal), 2017-2020**  
**Production of Annual Fruits and Vegetables by Kind of Plant (Quintal), 2017-2020**

| Jenis Tanaman<br>Kind of Plants     | 2017  | 2018  | 2019  | 2020      |
|-------------------------------------|-------|-------|-------|-----------|
| (1)                                 | (2)   | (3)   | (4)   | (5)       |
| Alpukat/Avocado                     | 0,00  | 0,00  | 0,00  | 0,00      |
| Anggur/Grape                        | 0,00  | 0,00  | 0,00  | 0,00      |
| Apel/Apple                          | 0,00  | 0,00  | 0,00  | 0,00      |
| Belimbing/Star Fruit                | 2 779 | 254   | 503   | 721,00    |
| Duku/Langsar/Kokosan/Duku           | 0,00  | 0,00  | 21    | 36,00     |
| Durian/Durian                       | 0,00  | 0,00  | 0,00  | 0,00      |
| Jambu Air/Rose Apple                | 1 170 | 366   | 948   | 1.320,00  |
| Jambu Biji/Guava                    | 813   | 120   | 465   | 940,00    |
| Jeruk Besar/Pomelo                  | 0,00  | 0,00  | 0,00  | 0,00      |
| Jeruk Siam/Kepron/Tangerine/Orange  | 0,00  | 0,00  | 0,00  | 0,00      |
| Jeruk/Orange ( Tangerine + Pomelo ) | 9 274 | 4 748 | 2 723 | 0,00      |
| Mangga/Mango                        | 0,00  | 0,00  | 0,00  | 11.571,00 |
| Manggis/Mangosteen                  | 0,00  | 0,00  | 0,00  | 0,00      |
| Markisa/Marquisa                    | 0,00  | 0,00  | 0,00  | 7,00      |
| Nangka/Cempedak/Jack Fruit          | 0,00  | 0,00  | 123   | 224,00    |
| Nenas/Pineapple                     | 0,00  | 0,00  | 35    | 0,00      |
| Pepaya/Papaya                       | 146   | 20    | 176   | 13,00     |
| Pisang/Banana                       | 1 712 | 165   | 36    | 393,00    |
| Rambutan/Rambutan                   | 0,00  | 0,00  | 0,00  | 8,00      |
| Salak/Salacca                       | 0,00  | 0,00  | 13    | 0,00      |
| Sawo/Sapodilla/Star Apple           | 113   | 78    | 29    | 0,00      |
| Sirsak/Soursop                      | 28    | 56    | 127   | 64,00     |
| Sukun/Bread Fruit                   | 303   | 27    | 13    | 158,00    |
| Sayuran/Vegetables                  | 0,00  | 0,00  | 0,00  | 4,50      |
| Jengkol/Jengkol                     | 163   | 45    | 1     | 0,00      |
| Melinjo/Melinjo                     | 0,00  | 0,00  | 0,00  | 2,00      |
| Petai/Twisted Cluster Bean          | 0,00  | 0,00  | 3     | 2,50      |

Catatan/Note: ...

Sumber/Source: BPS, Statistik Pertanian Hortikultura SPH-BST/BPS-Statistics Indonesia, Agricultural Statistic for Horticulture SPH-BST

## 5.2 PERKEBUNAN ESTATE CROPS

**Tabel 5.2.1** Luas Areal Tanaman Perkebunan Menurut Kecamatan dan Jenis Tanaman (ha), 2019 dan 2020  
*Planted Area of Estate Crops by Subdistrict and Type of Crops (ha), 2019 dan 2020*

| Kecamatan<br>Subdistrict | Kelapa Sawit/Oil Palm |          | Kelapa/Coconut |          |
|--------------------------|-----------------------|----------|----------------|----------|
|                          | 2019                  | 2020     | 2019           | 2020     |
| (1)                      | (2)                   | (3)      | (4)            | (5)      |
| Penjaringan              | 0,00                  | 0,00     | 0,00           | 0,00     |
| Pademangan               | 0,00                  | 0,00     | 0,00           | 0,00     |
| Tanjung Priok            | 0,00                  | 0,00     | 0,00           | 0,00     |
| Koja                     | 0,00                  | 0,00     | 0,00           | 0,00     |
| Kelapa Gading            | 0,00                  | 0,00     | 0,00           | 0,00     |
| Cilincing                | 0,00                  | 0,00     | 0,00           | 0,00     |
| <b>Jakarta Utara</b>     | <b>0</b>              | <b>0</b> | <b>0</b>       | <b>0</b> |

Lanjutan Tabel/Continued Table 5.2.1

| Kecamatan<br>Subdistrict | Karet/Rubber |          | Kopi/Coffee |          |
|--------------------------|--------------|----------|-------------|----------|
|                          | 2019         | 2020     | 2019        | 2020     |
| (1)                      | (6)          | (7)      | (8)         | (9)      |
| Penjaringan              | 0,00         | 0,00     | 0,00        | 0,00     |
| Pademangan               | 0,00         | 0,00     | 0,00        | 0,00     |
| Tanjung Priok            | 0,00         | 0,00     | 0,00        | 0,00     |
| Koja                     | 0,00         | 0,00     | 0,00        | 0,00     |
| Kelapa Gading            | 0,00         | 0,00     | 0,00        | 0,00     |
| Cilincing                | 0,00         | 0,00     | 0,00        | 0,00     |
| <b>Jakarta Utara</b>     | <b>0</b>     | <b>0</b> | <b>0</b>    | <b>0</b> |

Lanjutan Tabel/Continued Table 5.2.1

| Kecamatan<br>Subdistrict | Kakao/Cocoa |          | Tebu/Sugar cane |          |
|--------------------------|-------------|----------|-----------------|----------|
|                          | 2019        | 2020     | 2019            | 2020     |
| (1)                      | (10)        | (11)     | (12)            | (13)     |
| Penjaringan              | 0,00        | 0,00     | 0,00            | 0,00     |
| Pademangan               | 0,00        | 0,00     | 0,00            | 0,00     |
| Tanjung Priok            | 0,00        | 0,00     | 0,00            | 0,00     |
| Koja                     | 0,00        | 0,00     | 0,00            | 0,00     |
| Kelapa Gading            | 0,00        | 0,00     | 0,00            | 0,00     |
| Cilincing                | 0,00        | 0,00     | 0,00            | 0,00     |
| <b>Jakarta Utara</b>     | <b>0</b>    | <b>0</b> | <b>0</b>        | <b>0</b> |



Lanjutan Tabel/Continued Table 5.2.1

| Kecamatan<br>Subdistrict | Teh/Tea  |          | Tembakau/Tobacco |          |
|--------------------------|----------|----------|------------------|----------|
|                          | 2019     | 2020     | 2019             | 2020     |
| (1)                      | (14)     | (15)     | (16)             | (17)     |
| Penjaringan              | 0,00     | 0,00     | 0,00             | 0,00     |
| Pademangan               | 0,00     | 0,00     | 0,00             | 0,00     |
| Tanjung Priok            | 0,00     | 0,00     | 0,00             | 0,00     |
| Koja                     | 0,00     | 0,00     | 0,00             | 0,00     |
| Kelapa Gading            | 0,00     | 0,00     | 0,00             | 0,00     |
| Cilincing                | 0,00     | 0,00     | 0,00             | 0,00     |
| <b>Jakarta Utara</b>     | <b>0</b> | <b>0</b> | <b>0</b>         | <b>0</b> |

Catatan/Note: ...

Sumber/Source: Direktorat Jenderal Perkebunan/Directorate General of Estates

**Tabel**  
**Table** 5.2.2**Produksi Perkebunan Menurut Kecamatan dan Jenis  
Tanaman (ton), 2019 dan 2020**  
*Production of Estate by Subdistrict and Type of Crops (ton),  
2019 and 2020*

| Kecamatan<br>Subdistrict | Kelapa Sawit/Oil Palm |          | Kelapa/Coconut |          |
|--------------------------|-----------------------|----------|----------------|----------|
|                          | 2019                  | 2020     | 2019           | 2020     |
| (1)                      | (2)                   | (3)      | (4)            | (5)      |
| Penjaringan              | 0,00                  | 0,00     | 0,00           | 0,00     |
| Pademangan               | 0,00                  | 0,00     | 0,00           | 0,00     |
| Tanjung Priok            | 0,00                  | 0,00     | 0,00           | 0,00     |
| Koja                     | 0,00                  | 0,00     | 0,00           | 0,00     |
| Kelapa Gading            | 0,00                  | 0,00     | 0,00           | 0,00     |
| Cilincing                | 0,00                  | 0,00     | 0,00           | 0,00     |
| <b>Jakarta Utara</b>     | <b>0</b>              | <b>0</b> | <b>0</b>       | <b>0</b> |

Lanjutan Tabel/Continued Table 5.2.2

| Kecamatan<br>Subdistrict | Karet/Rubber |          | Kopi/Coffee |          |
|--------------------------|--------------|----------|-------------|----------|
|                          | 2019         | 2020     | 2019        | 2020     |
| (1)                      | (6)          | (7)      | (8)         | (9)      |
| Penjaringan              | 0,00         | 0,00     | 0,00        | 0,00     |
| Pademangan               | 0,00         | 0,00     | 0,00        | 0,00     |
| Tanjung Priok            | 0,00         | 0,00     | 0,00        | 0,00     |
| Koja                     | 0,00         | 0,00     | 0,00        | 0,00     |
| Kelapa Gading            | 0,00         | 0,00     | 0,00        | 0,00     |
| Cilincing                | 0,00         | 0,00     | 0,00        | 0,00     |
| <b>Jakarta Utara</b>     | <b>0</b>     | <b>0</b> | <b>0</b>    | <b>0</b> |

Lanjutan Tabel/Continued Table 5.2.2

| Kecamatan<br>Subdistrict | Kakao/Cocoa |          | Tebu/Sugar cane |          |
|--------------------------|-------------|----------|-----------------|----------|
|                          | 2019        | 2020     | 2019            | 2020     |
| (1)                      | (10)        | (11)     | (12)            | (13)     |
| Penjaringan              | 0,00        | 0,00     | 0,00            | 0,00     |
| Pademangan               | 0,00        | 0,00     | 0,00            | 0,00     |
| Tanjung Priok            | 0,00        | 0,00     | 0,00            | 0,00     |
| Koja                     | 0,00        | 0,00     | 0,00            | 0,00     |
| Kelapa Gading            | 0,00        | 0,00     | 0,00            | 0,00     |
| Cilincing                | 0,00        | 0,00     | 0,00            | 0,00     |
| <b>Jakarta Utara</b>     | <b>0</b>    | <b>0</b> | <b>0</b>        | <b>0</b> |

Lanjutan Tabel/Continued Table 5.2.2

| Kecamatan<br>Subdistrict | Teh/Tea  |          | Tembakau/Tobacco |          |
|--------------------------|----------|----------|------------------|----------|
|                          | 2019     | 2020     | 2019             | 2020     |
| (1)                      | (14)     | (15)     | (16)             | (17)     |
| Penjaringan              | 0,00     | 0,00     | 0,00             | 0,00     |
| Pademangan               | 0,00     | 0,00     | 0,00             | 0,00     |
| Tanjung Priok            | 0,00     | 0,00     | 0,00             | 0,00     |
| Koja                     | 0,00     | 0,00     | 0,00             | 0,00     |
| Kelapa Gading            | 0,00     | 0,00     | 0,00             | 0,00     |
| Cilincing                | 0,00     | 0,00     | 0,00             | 0,00     |
| <b>Jakarta Utara</b>     | <b>0</b> | <b>0</b> | <b>0</b>         | <b>0</b> |

Catatan/Note: ...

Sumber/Source: Direktorat Jenderal Perkebunan/Directorate General of Estates

**Tabel**  
**Table**

5.2.3

**Luas Panen dan Produksi Sayuran Menurut Jenisnya,**  
**2020**  
**Harvested Area and Production of Vegetables by Kind,**  
**2020**

| Jenis Sayuran<br>Kind of Vegetables<br>(1) | Luas Panen<br>Harvested Area<br>(Ha)<br>(2) | Produksi<br>Production<br>(kgw)<br>(3) |
|--|---|--|
| Bayam<br>Spinach                           | 103,00                                      | 565                                    |
| Kangkung<br>Leafy Vegetables               | 136,00                                      | 894,4                                  |
| Sawi<br>Mustard                            | 0,00  | 0,00                                   |
| <b>Jumlah<br/>Total</b>                    | <b>239,00</b>                               | <b>1 459,40</b>                        |

Sumber/Source : BPS DKI Jakarta/BPS-Statistics of DKI Jakarta

**5.3 PERTANIAN TANAMAN PANGAN  
AGRICULTURAL CORPS**

**Tabel 5.3.1 Luas Panen, Produktivitas, dan Produksi Padi Menurut Kecamatan (ha), 2020**  
*Harvested Area, Productivity, dan Production of Paddy by Subdistrict (ha), 2020*

| Kecamatan<br>Subdistrict | Luas Panen (ha)<br>Harvested Area (ha) | Produktivitas<br>(ton/ha)<br>Productivity (ton/ha) | Produksi (ton)<br>Production (ton) |
|--------------------------|--|--|------------------------------------|
| (1)                      | (2)                                    | (3)  | (4)                                |
| Penjaringan              | ...                                    | ...  | ...                                |
| Pademangan               | ...                                    | ...  | ...                                |
| Tanjung Priok            | ...                                    | ...  | ...                                |
| Koja                     | ...                                    | ...  | ...                                |
| Kelapa Gading            | ...                                    | ...  | ...                                |
| Cilincing                | ...                                    | ...  | ...                                |
| Jakarta Utara            | 828,63                                 | 49,64  | 4 112,95                           |

Catatan/Note: Data Hanya tersedia di level Kabupaten/Kota  
 Sumber/Source: BPS, Laporan Statistik Pertanian (SP) Tanaman Pangan/BPS-Statistics Indonesia, Agriculture Statistic Report of Food Crops

**Tabel 5.3.2** **Produksi Padi<sup>1</sup> dan Beras Menurut Kecamatan (ton), 2020**  
**Table** **Paddy and Rice Production<sup>1</sup> by Subdistrict (ton), 2020**

| Kecamatan<br>Subdistrict | Produksi Padi (ton GKG)<br>Paddy Production (ton GKG) | Produksi Padi Setara Beras<br>(ton)<br>Rice Equivalent Production (ton) |
|--------------------------|---|---|
| (1)                      | (2)   | (3)   |
| Penjaringan              | ...   | ...   |
| Pademangan               | ...   | ...   |
| Tanjung Priok            | ...   | ...   |
| Koja                     | ...   | ...   |
| Kelapa Gading            | ...   | ...   |
| Cilincing                | ...   | ...   |
| Jakarta Utara            | 4 112,95  | 2 411,88  |

Catatan/Note: Data Hanya tersedia di level Kabupaten/Kota

Sumber/Source: BPS, Laporan Statistik Pertanian (SP) Tanaman Pangan/BPS-Statistics Indonesia, Agriculture Statistic Report of Food Crops



**Tabel** 5.3.3 **Produksi Jagung dan Kedelai Menurut Kecamatan (ton), 2020**  
**Table** 5.3.3 **Production of Maize and Soybeans by Subdistrict (ton), 2020**

| Kecamatan<br>Subdistrict | Produksi Jagung (ton)<br>Maize Production (ton) | Produksi Kedelai (ton)<br>Soybeans Production (ton) |
|--------------------------|---|---|
| (1)                      | (2)   | (3)   |
| Penjaringan              | -   | -   |
| Pademangan               | -   | -   |
| Tanjung Priok            | -   | -   |
| Koja                     | -   | -   |
| Kelapa Gading            | -   | -   |
| Cilincing                | -   | -   |
| Jakarta Utara            | -   | -   |

Catatan/Note: ...

Sumber/Source: BPS, Laporan Statistik Pertanian (SP) Tanaman Pangan/BPS-Statistics Indonesia, Agriculture Statistic Report of Food Crops

**Tabel**  
**Table****5.3.4. Luas Panen, Produksi dan Rata-rata Produksi Padi, 2015-2020**  
**Harvested Area and Production of Rice, 2015-2020**

| Tahun<br>Year | Panen<br>Harvest<br>(Ha) | Produksi<br>Production<br>(Kuintal) | Rata-rata<br>Produksi<br>(Kw/Ha) |
|---------------|--------------------------|-------------------------------------|----------------------------------|
| (1)           | (2)                      | (3)                                 | (4)                              |
| 2015          | 745                      | -                                   | -                                |
| 2016          | 649,1                    | 33602,00                            | 51,77                            |
| 2017          | 515,4                    | 27760,00                            | 53,86                            |
| 2018          | 73                       | 3 220, 00                           | 59,41                            |
| 2019          | 553,41                   | 29 480,08                           | 53,27                            |
| 2020          | 828,63                   | 4 112,95                            | 49,64                            |

Sumber/Source: BPS DKI Jakarta/BPS-Statistics of DKI Jakarta

**5.4. KEHUTANAN  
FORESTRY**

**Tabel** 5.4.1. **Luas Kawasan Hutan Kota Menurut Lokasi, 2020**  
**Table** 5.4.1. **Area of City Green Belt by Location, 2020**

| Lokasi<br>Location                | Luas Hutan<br>Area<br>(Ha) |
|-----------------------------------|----------------------------|
| (1)                               | (2)                        |
| Hutan Kota Waduk Sunter Utara     | 8,20                       |
| Hutan Kota KBN Marunda            | 1,59                       |
| Hutan Kota Kemayoran              | 1,59                       |
| Hutan Kota PT Jakarta Propertindo | 2,49                       |
| Hutan kota Sukapura               | 2,40                       |
| Hutan Kota Rorotan                | 2,18                       |
| Hutan Kota Semper Timur           | 5,70                       |
| Cilincing                         | 0,90                       |
| <b>Jakarta Utara</b>              | <b>28,06</b>               |

Sumber/Source : BPS DKI Jakarta/BPS-Statistics of DKI Jakarta

## 5.5. PERIKANAN

### FISHERIES

**Tabel**  
**Table**

**5.5.1. Produksi dan Nilai Ikan yang Didaratkan di Lokasi TPI, 2020**  
**Production and Value of Fish Landed in TPI'S and, 2020**

| Lokasi/Location     | Produksi/<br>Production<br>(Kg) | Nilai/Value<br>(Rp)      |
|---------------------|---------------------------------|--------------------------|
| (1)                 | (2)                             | (3)                      |
| TPI Muara Baru      | ...                             | ...                      |
| TPI'S Muara Baru    |                                 |                          |
| TPI Muara Angke     | 36 899 171                      | 1 323 925 092 825        |
| TPI'S Muara Angke   |                                 |                          |
| TPI Kali Adem       | ...                             | ...                      |
| TPI'S Kali Adem     |                                 |                          |
| TPI Kamal Muara     | 2 585 633                       | 85 210 596 000           |
| TPI'S Kamal Muara   |                                 |                          |
| TPI Kalibaru        | 7 513 219                       | 221 587 372 500          |
| TPI'S Kalibaru      |                                 |                          |
| TPI Cilincing       | 2 182 437                       | 54 150 295 000           |
| TPI'S Cilincing     |                                 |                          |
| TPI Marunda         | ...                             | ...                      |
| TPI'S Marunda       |                                 |                          |
| <b>Jumlah/Total</b> | <b>49 180 460</b>               | <b>1 684 873 356 325</b> |

Sumber/Source: Suku Dinas Kelautan dan Pertanian Provinsi DKI Jakarta

**Tabel  
Table**

**5.5.2.**

**Rekapitulasi Produksi Ikan Menurut Bulan dan TPI/PPI,  
2020  
Recapitulation of Fish Production by Month and TPI/PPI,  
2020**

(Kg)

| Bulan<br>Month           | TPI<br>Muara<br>Angke | TPI<br>Kali<br>Baru | TPI<br>Muara<br>Baru | TPI<br>Marunda | TPI<br>Kali<br>Adem | Jumlah<br>Total    |
|--------------------------|-----------------------|---------------------|----------------------|----------------|---------------------|--------------------|
| (1)                      | (2)                   | (3)                 | (4)                  | (5)            | (6)                 | (7)                |
| Januari                  | 3 079 377             | -                   | 6 831 783            | -              | -                   | 9 911 160          |
| Pebruari                 | 2 207 564             | -                   | 5 179 568            | -              | -                   | 7 387 132          |
| Maret                    | 1 926 289             | -                   | 6 197 603            | -              | -                   | 8 123 892          |
| April                    | 2 978 952             | -                   | 4 944 606            | -              | -                   | 7 923 558          |
| Mei                      | 3 192 487             | -                   | 8 636 476            | -              | -                   | 11 828 963         |
| Juni                     | 2 955 088             | -                   | 3 729 703            | -              | -                   | 6 684 791          |
| Juli                     | 2 393 744             | -                   | 6 709 003            | -              | -                   | 9 102 747          |
| Agustus                  | 2 964 548             | -                   | 5 721 181            | -              | -                   | 8 685 729          |
| September                | 3 834 914             | -                   | 6 297 944            | -              | -                   | 10 132 858         |
| Oktober                  | 3 980 376             | -                   | 6 111 430            | -              | -                   | 10 091 806         |
| Nopember                 | 3 843 653             | -                   | 5 624 678            | -              | -                   | 9 468 331          |
| Desember                 | 3 542 179             | -                   | 5 886 978            | -              | -                   | 9 429 157          |
| <b>Jumlah/<br/>Total</b> | <b>36 899 171</b>     | <b>-</b>            | <b>71 870 953</b>    | <b>-</b>       | <b>-</b>            | <b>108 770 124</b> |

Sumber/Source: BPS DKI Jakarta/BPS-Statistics of DKI Jakarta

Tabel  
Table

5.5.3.

**Rekapitulasi Nilai Produksi Ikan Menurut Bulan dan TPI/  
PPI, 2020**  
*Recapitulation of Fish Production Value by Month and TPI/  
PPI, 2020*

(Juta Rp./Million Rp.)

| Bulan<br>Month           | TPI<br>Muara<br>Angke    | TPI<br>Kali<br>Baru | TPI<br>Muara<br>Baru         | TPI<br>Marunda | TPI<br>Kali<br>Adem | Jumlah<br>Total              |
|--------------------------|--------------------------|---------------------|------------------------------|----------------|---------------------|------------------------------|
| (1)                      | (2)                      | (3)                 | (4)                          | (5)            | (6)                 | (7)                          |
| Januari                  | 101 292 444 550          | -                   | 85 274 323 500               | -              | -                   | 186 566 768 050              |
| Pebruari                 | 71 140 440 650           | -                   | 104 032 964 300              | -              | -                   | 175 173 404 950              |
| Maret                    | 64 380 741 450           | -                   | 122 191 444 850              | -              | -                   | 186 572 186 300              |
| April                    | 100 852 532 650          | -                   | 106 436 515 600              | -              | -                   | 207 289 048 250              |
| Mei                      | 106 666 640 600          | -                   | 165 844 301 950              | -              | -                   | 272 510 942 550              |
| Juni                     | 107 341 238 150          | -                   | 76 392 509 500               | -              | -                   | 183 733 747 650              |
| Juli                     | 86 125 448 150           | -                   | 125 785 792 850              | -              | -                   | 211 911 241 000              |
| Agustus                  | 85 603 117 600           | -                   | 108 683 892 450              | -              | -                   | 194 287 010 050              |
| September                | 160 136 126 725          | -                   | 127 491 056 200              | -              | -                   | 287 627 182 925              |
| Oktober                  | 161 325 885 000          | -                   | 124 942 918 700              | -              | -                   | 286 268 803 700              |
| Nopember                 | 146 020 000 450          | -                   | 111 993 910 500              | -              | -                   | 258 013 910 950              |
| Desember                 | 133 040 385 850          | -                   | 132 162 924 400              | -              | -                   | 265 203 310 250              |
| <b>Jumlah/<br/>Total</b> | <b>1 323 925 001 825</b> | <b>-</b>            | <b>1 391 232 554<br/>800</b> | <b>-</b>       | <b>-</b>            | <b>2 715 157 556<br/>625</b> |

Sumber/Source: BPS DKI Jakarta/BPS-Statistics of DKI Jakarta

**Tabel** 5.5.4. **Produksi Ikan Laut dan Ikan Darat yang Masuk Tempat Pelelangan Ikan Menurut Bulan, 2020**  
**Table** 5.5.4. **Production of Local Marine and Inland Fishes by Month, 2020**

(Ton)

| Bulan<br>Month           | Ikan Laut/Marine Fishery |                   |                 | Ikan Darat/Inland Fishery |                   |                 | Jumlah<br>Total |
|--------------------------|--------------------------|-------------------|-----------------|---------------------------|-------------------|-----------------|-----------------|
|                          | Lokal<br>Local           | Luar<br>Non Local | Jumlah<br>Total | Lokal<br>Local            | Luar<br>Non Local | Jumlah<br>Total |                 |
| (1)                      | (2)                      | (3)               | (4)             | (5)                       | (6)               | (7)             | (8)             |
| Januari                  | ....                     | ....              | ....            | ....                      | ....              | ....            | ....            |
| Pebruari                 | ....                     | ....              | ....            | ....                      | ....              | ....            | ....            |
| Maret                    | ....                     | ....              | ....            | ....                      | ....              | ....            | ....            |
| April                    | ....                     | ....              | ....            | ....                      | ....              | ....            | ....            |
| Mei                      | ....                     | ....              | ....            | ....                      | ....              | ....            | ....            |
| Juni                     | ....                     | ....              | ....            | ....                      | ....              | ....            | ....            |
| Juli                     | ....                     | ....              | ....            | ....                      | ....              | ....            | ....            |
| Agustus                  | ....                     | ....              | ....            | ....                      | ....              | ....            | ....            |
| September                | ....                     | ....              | ....            | ....                      | ....              | ....            | ....            |
| Oktober                  | ....                     | ....              | ....            | ....                      | ....              | ....            | ....            |
| Nopember                 | ....                     | ....              | ....            | ....                      | ....              | ....            | ....            |
| Desember                 | ....                     | ....              | ....            | ....                      | ....              | ....            | ....            |
| <b>Jumlah/<br/>Total</b> | ...                      | ...               | ...             | ...                       | ...               | ...             | ...             |

Sumber/Source: BPS DKI Jakarta/BPS-Statistics of DKI Jakarta

**Tabel**  
**Table**

**5.5.5. Nilai Produksi Ikan Laut dan Ikan Darat yang Masuk Tempat Pelelangan Ikan Menurut Bulan, 2020**  
**The Value Production of Local Marine and Inland Fishes by Month, 2020**

(Juta Rp/Million Rupiah)

| Bulan<br>Month           | Ikan Laut/Marine Fishery |           |                 | Ikan Darat/Inland Fishery |           |                 | Jumlah<br>Total |
|--------------------------|--------------------------|-----------|-----------------|---------------------------|-----------|-----------------|-----------------|
|                          | Lokal<br>Local           | Non Lokal | Jumlah<br>Total | Lokal<br>Local            | Non Lokal | Jumlah<br>Total |                 |
| (1)                      | (2)                      | (3)       | (4)             | (5)                       | (6)       | (7)             | (8)             |
| Januari                  | ....                     | ....      | ....            | ....                      | ....      | ....            | ....            |
| Pebruari                 | ....                     | ....      | ....            | ....                      | ....      | ....            | ....            |
| Maret                    | ....                     | ....      | ....            | ....                      | ....      | ....            | ....            |
| April                    | ....                     | ....      | ....            | ....                      | ....      | ....            | ....            |
| Mei                      | ....                     | ....      | ....            | ....                      | ....      | ....            | ....            |
| Juni                     | ....                     | ....      | ....            | ....                      | ....      | ....            | ....            |
| Juli                     | ....                     | ....      | ....            | ....                      | ....      | ....            | ....            |
| Agustus                  | ....                     | ....      | ....            | ....                      | ....      | ....            | ....            |
| September                | ....                     | ....      | ....            | ....                      | ....      | ....            | ....            |
| Oktober                  | ....                     | ....      | ....            | ....                      | ....      | ....            | ....            |
| Nopember                 | ....                     | ....      | ....            | ....                      | ....      | ....            | ....            |
| Desember                 | ....                     | ....      | ....            | ....                      | ....      | ....            | ....            |
| <b>Jumlah/<br/>Total</b> | ....                     | ....      | ....            | ....                      | ....      | ....            | ....            |

Sumber/Source: BPS DKI Jakarta/BPS-Statistics of DKI Jakarta



**Tabel**  
**Table**

5.5.6

**Produksi Ikan yang Masuk Tempat Pelelangan Ikan Menurut Jenis Alat Penangkap, 2018-2020**  
**Production of Fishes Sold by Fish Auction Site and Kind of Net Trap, 2018-2020**

(Ton)

| Jenis Alat Penangkap<br>Kind of Trapper | 2018              | 2019              | 2020     |
|---|-------------------|-------------------|----------|
| (1)                                     | (2)               | (3)               | (4)      |
| Payang                                  | 63,41             | 258,18            | -        |
| Dogol                                   | ,00               | ,00               | -        |
| Pukat Cincin/Purse Seine                | 48 136,55         | 48 670,55         | -        |
| Jaring Insang/Encircling Gill Net       | 4 896,60          | 5 624,04          | -        |
| Jaring Rampus                           | 70,56             | 1 102,18          | -        |
| Jaring Cumi/Bouke Ami                   | 34 948,80         | 33 221,85         | -        |
| Rawai Tuna/Long Line                    | 6 725,06          | 4 636,66          | -        |
| Pancing Cumi/Squid Jigger               | 2 303,34          | 2 463,44          | -        |
| Pancing/Hooks and Line                  | 329,24            | 765,39            | -        |
| Bubu                                    | 70,70             | 162,27            | -        |
| Jaring insang tetap                     | 188,00            | 153,33            | -        |
| Lainnya/Others                          | 158 700,07        | 148 948,47        | -        |
| <b>Jumlah/Total</b>                     | <b>256 432,33</b> | <b>246 006,35</b> | <b>-</b> |

Sumber/Source: BPS DKI Jakarta/BPS-Statistics of DKI Jakarta

**Tabel**  
**Table**

5.5.7.

**Nilai Produksi Ikan yang Masuk Tempat Pelelangan Ikan Menurut Jenis Alat Penangkap, 2018–2020**  
**The Value of Production Fishes Sold by Fish Auction Site and Kind of Net Trap, 2018-2020**

(Juta Rp/Million Rp)

| Jenis Alat Penangkap<br>Kind of Trapper | 2018            | 2019            | 2020 |
|---|-----------------|-----------------|------|
| (1)                                     | (2)             | (3)             | (4)  |
| Payang                                  | ,56             | 1,40            | -    |
| Dogol                                   | ,00             | ,00             | -    |
| Pukat Cincin/Purse Saine                | 807,72          | 841,42          | -    |
| Jaring Insang/Encircling Gill Net       | 89,04           | 111,22          | -    |
| Jaring Rampus                           | 1,52            | 29,07           | -    |
| Jaring Cumi/Bouke Ami                   | 1 537,72        | 1 325,75        | -    |
| Rawai Tuna/Long Line                    | 115,19          | 81,04           | -    |
| Pancing Cumi/Squid Jigger               | 58,08           | 64,58           | -    |
| Pancing/Hooks and Line                  | 5,47            | 36,54           | -    |
| Bubu                                    | 3,08            | 10,20           | -    |
| Jaring insang tetap                     | 2,52            | 1,47            | -    |
| Lainnya/Others                          | 4 297,41        | 4 480,83        | -    |
| <b>Jumlah/Total</b>                     | <b>6 918,31</b> | <b>6 983,51</b> | -    |

Sumber/Source: BPS DKI Jakarta/BPS-Statistics of DKI Jakarta

**Tabel  
Table**
**5.5.8. Jumlah Nelayan Menurut Jenis dan Status, 2017-2020  
Number of Fishermen by kinds of Fishermen and Status,  
2017-2020**

| Jenis Nelayan<br>Kind of Fishermen             | Status Nelayan<br>Status of Fishermen | Tahun/Year    |               |               |               |
|--|---------------------------------------|---------------|---------------|---------------|---------------|
|  |                                       | 2017          | 2018          | 2019          | 2020          |
| (1)  | (2)                                   | (3)           | (4)           | (5)           | (6)           |
| Nelayan Penetap<br>Settler Fishermen           | Pemilik<br>Owner                      | 1 397         | 977           | 975           | 1 912         |
|  | Pekerja<br>Worker                     | 1 707         | 1 190         | 1 200         | 1 359         |
|  | Jumlah/Total                          | 3 104         | 2 167         | 2 175         | 3 271         |
| Nelayan Pendatang<br>Newcomer Fishermen        | Pemilik<br>Owner                      | 813           | 1 250         | 1 255         | 872           |
|  | Pekerja<br>Worker                     | 22 228        | 21 791        | 21 805        | 21 760        |
|  | Jumlah/Total                          | 23 041        | 23 041        | 23 060        | 22 632        |
| Jumlah/Total                                   | Pemilik<br>Owner                      | 2 210         | 2 227         | 2 230         | 2 784         |
|  | Pekerja<br>Worker                     | 23 935        | 22 981        | 23 005        | 23 119        |
| <b>Jumlah Nelayan/<br/>Number of Fishermen</b> |                                       | <b>26 145</b> | <b>25 208</b> | <b>25 235</b> | <b>25 903</b> |

Sumber/Source: Sudin Ketahanan Pangan, Kelautan dan Pertanian Kota Jakarta Utara/ Livestock, Fisheries and Ocean Service of Jakarta Utara

**Tabel** 5.5.9. **Potensi Budidaya Kerang Hijau Menurut Lokasi, 2020**  
**Table** *Cultivation Potential of Green Mussel by Location, 2020*

| No                    | Lokasi Budidaya<br>Cultivation Location | Bagan Tancap<br>Fishing PlatForm |  | Jumlah<br>Petani<br>Number of<br>Farmer | Penyerapan<br>Tenaga Kerja<br>Absorbent<br>of labour | Produksi<br>(Ton)<br>Production<br>(Ton) |
|-----------------------|---|----------------------------------|--|---|--|--|
|                       |   | Rakit<br>Raft                    | Luas (m <sup>2</sup> )<br>Area (m <sup>2</sup> ) |   |  |  |
| (1)                   | (2)                                     | (3)                              | (4)  | (5)                                     | (6)  | (7)                                      |
| 1                     | Kelurahan Kamal Muara                   | 2 200                            | 220 000  | 115                                     | 136  | -  |
| 2                     | Kelurahan Cilincing                     | 1 400                            | 140 000  | 400                                     | 852  | -  |
| <b>Jumlah Nelayan</b> |   | <b>3 600</b>                     | <b>360 000</b>                                   | <b>515</b>                              | <b>988</b>   | <b>-</b>                                 |

Sumber/Source: Sudin Ketahanan Pangan, Kelautan dan Pertanian Kota Jakarta Utara/ Livestock, Fisheries and Ocean Service of Jakarta Utara




## **PERTAMBANGAN DAN ENERGI** **MINING AND ENERGY**



di Kota Jakarta Utara tahun 2018 terdapat 564 perusahaan di sektor Industri Besar dan Sedang, yang memiliki sebanyak 119 143 pekerja

Jumlah Daya Listrik Terpasang di Kota Jakarta Utara, selama Tahun 2020 sebesar 4 713 390 kWh, dengan Produksi Listrik sebesar 5 802 206 836 kWh





**PENJELASAN TEKNIS**

1. Pengumpulan data industri besar dan sedang dilakukan melalui Survei Industri Besar dan Sedang, dilaksanakan setiap tahun secara lengkap (sensus) sejak tahun 1975. Survey Industri Besar dan Sedang mencakup semua perusahaan industri yang mempunyai tenaga kerja 20 orang atau lebih dengan menggunakan kuesioner II A.
2. Klasifikasi Industri yang digunakan dalam survei ini berdasar kepada Klasifikasi Baku Lapangan Usaha Indonesia (KBLI). KBLI adalah Klasifikasi lapangan usaha yang berdasar kepada International Standart Industrial Classification of All Economic Activities (ISIC) revisi 3 yang telah disesuaikan dengan kondisi Indonesia.
3. Industri Pengolahan adalah suatu kegiatan ekonomi yang melakukan kegiatan mengubah suatu barang dasar secara mekanis, kimia, atau dengan tangan sehingga menjadi barang jadi/setengah jadi, dan atau barang yang kurang nilainya menjadi barang yang lebih tinggi nilainya, dan sifatnya lebih dekat kepada pemakai akhir. Termasuk dalam kegiatan ini adalah jasa industri dan pekerjaan perakitan (assembling).

**TECHNICAL NOTES**

1. *Data collection of large and medium scale manufacturing is conducted through The Large and Medium Manufacturing Establishment Survey that has been done annually for all industries (census) since 1975. Large and Medium Manufacturing Establishment Survey covers all manufactures/ industries with 20 workers or more by questionnaire II A.*
2. *The Industrial classification adopted in this survey refers to the Klasifikasi Baku Lapangan Usaha Indonesia (KBLI). KBLI is classification of economic activities based on the International Standart Industrial Classification of All Economic Activities (ISIC rev 3) that has been modified according to the local condition in Indonesia.*
3. *Manufacturing industry is defined as an economic activity processing basic goods mechanically, chemicals or manually into final or intermediate goods. It is also defined as processing of lower value goods into highes value goods as final or intermediate products. The activities also include services for manufacturing and assembling.*



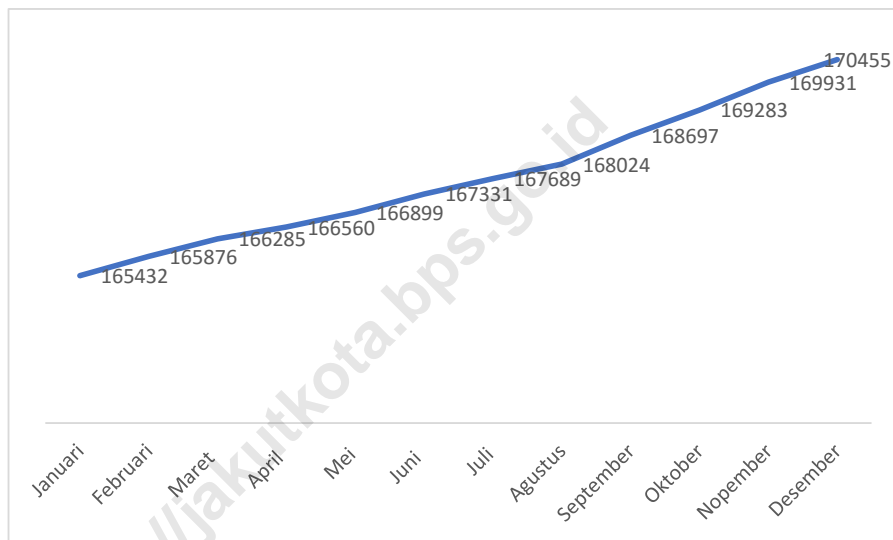
4. Perusahaan atau usaha industri adalah suatu unit (kesatuan) usaha yang melakukan kegiatan ekonomi, bertujuan menghasilkan barang atau jasa, terletak pada suatu bangunan atau lokasi tertentu, dan mempunyai catatan administrasi tersendiri mengenai produksi dan struktur biaya serta ada seorang atau lebih yang bertanggung jawab atas usaha tersebut.
  5. Industri Pengolahan di kelompokkan ke dalam 4 golongan berdasarkan banyaknya pekerja, yaitu: Industri Besar (100 orang pekerja atau lebih). Industri Sedang/menengah (20-99 orang pekerja). Industri kecil (5-19 orang pekerja), dan Industri Mikro (1-4 orang pekerja).
  6. Input atau biaya antara adalah biaya yang dikeluarkan dalam proses industri yang berupa bahan baku, bahan bakar, barang lainnya diluar bahan baku/bahan penolong, jasa industri, sewa gedung, dan biaya jasa non industri.
  7. Output adalah nilai keluaran yang dihasilkan dari proses kegiatan industri yang berupa barang yang dihasilkan, tenaga listrik yang dijual, jasa industri, keuntungan jual beli, penambahan stok barang setengah jadi dan penerimaan lain.
4. *A manufacturing establishment is defined as a production unit engaged in economic activity, producing goods or services, located in a building or in a certain location, located in a building or in a certain location, keeping a business record concerning the production and cost structure, and having a person or more that are responsible to those activities.*
  5. *Manufacturing industries are categorized into four groups, based on the number of employees: Large scale manufacturing (100 employee or more), Medium scale (20-99 employees), Small scale manufacturing (5-19 employees), and Micro industry (1-4 employees).*
  6. *Input or intermediate cost is defined as cost of raw materials and supporting materials, fuel, other materials, electricity, industrial services, building rent, and nonindustrial services, etc.*
  7. *Output is defined as total value of all processed goods which include production, electricity sold, industrial services, profits, change in stocks and other incomes.*

8. Nilai Tambah adalah besarnya output dikurangi besarnya nilai input (antara).
  9. Perusahaan Listrik Negara (PLN) adalah Perusahaan Umum Milik Negara yang mempunyai aktivitas kegiatan pembangkitan, transmisi, dan distribusi tenaga listrik.
  10. Perusahaan Air Bersih adalah perusahaan yang mempunyai aktivitas dalam penampungan, penjernihan, dan penyaluran air baku atau air bersih dari terminal air melalui saluran air, pipa atau mobil tangki (dalam satu pengelolaan administrasi dengan kegiatan ekonomi) kepada rumah tangga, perusahaan industri, atau pengguna komersial lainnya.
  11. Jumlah listrik/air bersih yang terjual adalah banyaknya listrik/air bersih yang disalurkan kepada para pelanggan.
8. *Value Added is defined as subtraction from output to input.*
  9. *State Electricity Company (PLN) is a State owned company that has activities for electricity production, transmission and electricity distribution.*
  10. *The Water Supply Company (PDAM) is a company with several activities such as the collection and purification of water and the distribution of water to households, industries, and other commercial users.*
  11. *Sold electricity/cleaned water is total electricity/cleaned water distributed to customers.*

**Gambar**  
**Bulan, 2020**  
**Figure**

**6.1. Pelanggan Listrik PLN di Jakarta Utara Menurut**

*Number of PLN Customer in Jakarta Utara by Month, 2020*



Sumber/Source: PT. PLN (Persero)/State Electricity Enterprise

**Tabel**  
**Table** 6.1

**Daya Terpasang, Produksi, dan Distribusi Listrik PT. PLN  
(Persero) pada Cabang/Ranting PLN Menurut Kecamatan,  
2020**  
*Installed Electricity Power, Production, and Distribution of  
PT. PLN (Persero) at PLN Branch by Subdistrict, 2020*

| Kecamatan<br>Subdistrict | Daya<br>Terpasang<br>Installed<br>Electricity<br>Power<br>(KW) | Produksi<br>Listrik<br>Electricity<br>Production<br>(KWh) | Listrik<br>Terjual<br>Electricity<br>Sold<br>(KWh) | Dipakai<br>Sendiri<br>Own<br>Used<br>(KWh) | Susut/<br>Hilang<br>Shrinkage/<br>Lost<br>(KWh) |
|--------------------------|--|---|--|--|---|
| (1)                      | (2)  | (3)   | (4)  | (5)  | (6)   |
| BANDENGAN                | 2 266 584  | 3746 523 091  | 3437 177 148                                       | 69 166 908                                 | -   |
| MARUNDA                  | 1 446 464  | 323 846 331   | 2957 278 986                                       | 74 355 340                                 | -   |
| TJ PRIOK                 | 1 000 342  | 1731 837 414  | 1574 397 649                                       | 39 783 306                                 | -   |
| <b>Jakarta Utara</b>     | <b>4 713 390</b>   | <b>5802 206 836</b>                                       | <b>7968 853 783</b>                                | <b>183 305 554</b>                         | <b>-</b>  |

Catatan: Mencakup data pelanggan TR (Tegangan Rendah), TM (Tegangan Menengah) dan TT (Tegangan Tinggi)  
Sumber/Source : PT. PLN (Persero)/State Electricity Enterprise

**Tabel**  
**Table 6.2****Jumlah Pelanggan Listrik Menurut Kecamatan, 2016-2020**  
**Number of Electricity Customers by Subdistrict, 2016-2020**

| <b>Kecamatan<br/>Subdistrict</b> | <b>2016</b> | <b>2017</b>    | <b>2018</b>    | <b>2019</b>    | <b>2020</b>    |
|----------------------------------|-------------|----------------|----------------|----------------|----------------|
| (1)                              | (2)         | (3)            | (4)            | (5)            | (6)            |
| BANDENGAN                        | -           | 310 170        | 323 940        | 338 313        | 353 017        |
| MARUNDA                          | -           | 322 907        | 340 893        | 356 053        | 369 639        |
| TJ PRIOK                         | -           | 152 940        | 158 546        | 164 830        | 170 455        |
| <b>Jakarta Utara</b>             | <b>-</b>    | <b>786 017</b> | <b>823 379</b> | <b>859 196</b> | <b>893 111</b> |

Catatan: Mencakup data pelanggan TR (Tegangan Rendah), TM (Tegangan Menengah) dan TT (Tegangan Tinggi)  
 Sumber/Source : PT. PLN (Persero)/State Electricity Enterprise

**Tabel**  
**Table 6.3****Jumlah Pelanggan dan Air yang Disalurkan Menurut Kecamatan, 2020\***  
**Number of Customers and Distributed Water by Subdistrict, 2020\***

| Kecamatan<br>Subdistrict | Pelanggan<br>Number of Customers | Air Disalurkan<br>Distributed Water<br>(m <sup>3</sup> ) | Nilai<br>Value<br>(Rp) |
|--------------------------|----------------------------------|--|------------------------|
| (1)                      | (2)                              | (3)  | (4)                    |
| Penjaringan              | ...                              | ...  | ...                    |
| Pademangan               | 18 844                           | 10 404 940   | 91 773 479 942         |
| Tanjung Priok            | 62 581                           | 26 490 282   | 211 571 788 167        |
| Koja                     | 37 490                           | 13 464 708   | 85 641 517 493         |
| Kelapa Gading            | 33 030                           | 14 682 712   | 138 612 202 784        |
| Cilincing                | 54 416                           | 19 843 968   | 136 819 597 493        |
| <b>Jakarta Utara</b>     | <b>206 361</b>                   | <b>84 886 610</b>  | <b>664 418 585 879</b> |

Catatan: Data Tahun 2019

Sumber/Source: PT. Aetra Air Jakarta

**Tabel  
Table**

6.4.

**Jumlah Pelanggan Listrik, Jumlah Daya (VA) Tersambung, Jumlah KWH Terjual dan Nilai KWH Terjual Menurut Klas di Area Pelayanan Sunter, 2020**  
**Number of Electricity Customer, Quantity of VA Installed and KWH Sold, and Value of KWH Sold by Class in Sunter Services Area, 2020**

| Kelas<br>Class                | Jumlah Pelanggan<br>Listrik/<br>Number of Electricity<br>Customer | Jumlah VA<br>Tersambung/<br>Quantity of<br>Electricity<br>Installed VA | Jumlah KWH<br>Terjual/<br>Quantity of KWH<br>Sold | Nilai KWH Terjual/<br>Value of KWH Sold<br>(Rp/Rp) |
|-------------------------------|---|--|---|--|
| (1)                           | (2)   | (3)  | (4)   | (5)  |
| 1. Sosial/Socio               |   |  |   |  |
| S1                            | -   | -  | -   | -  |
| S2                            | 827   | 1 109 750  | 2 108   | 1 350  |
| S3                            | 973   | 26 957 200   | 25 445  | 21 601   |
| S4                            | 16  | 11 371 000   | 18 708  | 17 957   |
| 2. Rumah tangga/<br>Household |   |  |   |  |
| R1                            | 121 124   | 156 588 650  | 317 074   | 423 112  |
| R2                            | 22 912  | 100 354 100  | 197 216   | 288 343  |
| R3                            | 8 520   | 110 307 000  | 167 703   | 245 167  |
| R4                            | -   | -  | -   | -  |
| 3. Usaha/Business             |   |  |   |  |
| B1                            | 6 743   | 18 795 050   | 26 315  | 27 201   |
| B2                            | 7 671   | 180 793 200  | 209 756   | 295 432  |
| B3                            | 120   | 230 020 000  | 342 010   | 378 315  |
| B4                            | -   | -  | -   | -  |
| 4. Perkantoran/Offices        |   |  |   |  |
| P1                            | 310   | 8 616 050  | 11 609  | 16 822   |
| P2                            | 24  | 21 958 000   | 21 481  | 25 017   |
| P3                            | 374   | 9 211 110  | 16 987  | 24 834   |
| 5. Industri/Manufacture       |   |  |   |  |
| I1                            | 34  | 322 200  | 437   | 472  |
| I2                            | 83  | 6 270 000  | 5 738   | 5 923  |
| I3                            | 35  | 112 242 000  | 180 282   | 200 528  |
| I4                            | -   | -  | -   | -  |
| 7. Lainnya/Others             |   |  |   |  |
| L                             | 689   | 5 426 800  | 31 529  | 71 161   |
| T                             | -   | -  | -   | -  |
| <b>Jumlah/<br/>Total</b>      | <b>170 455</b>  | <b>1 000 342 110</b>   | <b>1 574 398</b>                                  | <b>2 043 234</b>                                   |

Keterangan: Hanya mencakup data pelanggan TR (Tegangan Rendah)

Sumber/Source : PT. PLN (Persero)/State Electricity Enterprise

**Tabel**  
**Table**

6.5.

**Jumlah Pelanggan Listrik, Jumlah Daya (VA) Tersambung, Jumlah KWH Terjual dan Nilai KWH Terjual Menurut Bulan di Area Pelayanan Sunter, 2020**

*Number of Electricity Customer, Quantity of VA Installed and KWH Sold, and Value of KWH Sold by Month in Sunter Services Area, 2020*

| Bulan<br>Month         | Jumlah Pelanggan<br>Listrik/Number<br>of Electricity<br>Customer | Jumlah VA<br>Tersambung<br>Quantity of<br>Electricity<br>Installed VA | Jumlah KWH<br>Terjual<br>Quantity of<br>KWH Sold | Nilai KWH<br>Terjual/Value of KWH<br>Sold (Rp/Rp) |
|------------------------|--|---|--|---|
| (1)                    | (2)  | (3)   | (4)  | (5)   |
| Januari<br>January     | 165 432  | 988 987 510   | 138 870 726                                      | 180 958   |
| Februari<br>February   | 165 876  | 990 652 810   | 272 074 665                                      | 354 076   |
| Maret<br>March         | 166 285  | 990 676 610   | 410 607 767                                      | 535 076   |
| April<br>April         | 166 560  | 991 878 110   | 529 411 473                                      | 693 268   |
| Mei<br>May             | 166 899  | 990 004 160   | 650 721 245                                      | 854 984   |
| Juni<br>June           | 167 331  | 990 581 310   | 776 526 983                                      | 1 021 372   |
| Juli<br>July           | 167 689  | 991 702 710   | 907 030 739                                      | 1 191 438   |
| Agustus<br>August      | 168 024  | 993 253 860   | 1 037 083 878                                    | 1 358 264   |
| September<br>September | 168 697  | 995 672 410   | 1 173 368 051                                    | 1 533 547   |
| Oktober<br>October     | 169 283  | 996 693 610   | 1 311 107 195                                    | 1 709 125   |
| Nopember<br>November   | 169 931  | 998 243 110   | 1 444 989 857                                    | 1 878 362   |
| Desember<br>December   | 170 455  | 1 000 342 110   | 1 574 397 649                                    | 2 043 234   |
| <b>Jumlah/Total</b>    | <b>170 455</b>   | <b>1 000 342 110</b>  | <b>1 574 397 649</b>                             | <b>2 043 234</b>                                  |

Sumber/Source: PT. PLN (Persero)/State Electricity Enterprise



**Tabel**

6.6.

**KWH Terjual per Tarif Tiap Bulan di Area Pelayanan Marunda Menurut Jenis Pelanggan, 2020**  
**Kilo Watt Hour (KWH) Sold by Tariff and Month in Marunda Services Area by Kind of Customer, 2020**

**Table**

| Bulan<br>Month         | Jenis Pelanggan/Kind of Customer |                                   |               |                    |  |  | Jumlah<br>Total  |
|------------------------|----------------------------------|-----------------------------------|---------------|--------------------|--|--|------------------|
|                        | Sosial<br>Social                 | Rumah<br>Tangga<br>House-<br>hold | Jalan<br>Umum | Bisnis<br>Business | Industri/<br>Hotel<br>Industry/<br>Hotel | Gedung<br>Pemerintah<br>Government<br>Building |                  |
| (1)                    | (2)                              | (3)                               | (4)           | (5)                | (7)                                      | (8)  | (9)              |
| Januari<br>January     | 5 773 061                        | 70 547 359                        | 1 424 448     | 30 822 486         | 136 562 321                              | 1 452 091                                      | 246 581 766      |
| Februari<br>February   | 11 631 048                       | 136 560 071                       | 2 807 704     | 59 348 044         | 267 595 321                              | 3 091 622                                      | 481 033 810      |
| Maret<br>March         | 17 085 876                       | 209 414 937                       | 4 215 403     | 89 459 429         | 408 749 525                              | 4 839 838                                      | 733 765 008      |
| April<br>April         | 21 583 035                       | 287 499 192                       | 5 625 204     | 116 674<br>124     | 520 322 536                              | 6 383 154                                      | 958 087 245      |
| Mei<br>May             | 26 065 563                       | 367 370 953                       | 7 069 700     | 141 677<br>612     | 604 119 820                              | 7 921 607                                      | 1 154 225<br>255 |
| Juni<br>June           | 30 775 145                       | 446 954 338                       | 8 437 974     | 170 697<br>895     | 719 317 444                              | 9 544 697                                      | 1 385 727<br>493 |
| Juli<br>July           | 35 800 733                       | 525 693 211                       | 9 830 129     | 201 286<br>660     | 844 362 447                              | 11 205 741                                     | 1 628 178<br>921 |
| Agustus<br>August      | 40 822 991                       | 604 401 846                       | 11 614 669    | 232 329<br>573     | 969 427 718                              | 12 797 505                                     | 1 871 394<br>302 |
| September<br>September | 46 007 788                       | 683 542 147                       | 13 173 635    | 262 662<br>887     | 1 122 343 106                            | 14 468 960                                     | 2 142 198<br>523 |
| Oktober<br>October     | 51 105 860                       | 765 107 505                       | 14 675 672    | 293 341<br>134     | 1 262 890 942                            | 16 237 251                                     | 2 403 358<br>364 |
| Nopember<br>November   | 56 168 303                       | 842 803 270                       | 16 086 576    | 327 719<br>588     | 1 419 105 493                            | 17 958 546                                     | 2 679 841<br>776 |
| Desember<br>December   | 61 171 648                       | 919 095 139                       | 17 322 988    | 360 550<br>856     | 1 567 959 710                            | 19 667 057                                     | 2 945 767<br>398 |

Keterangan: Hanya mencakup data pelanggan TR (Tegangan Rendah)

Sumber/Source: PT. PLN (Persero)/State Electricity Enterprise

Tabel  
Table

6.7.

**Jumlah Pelanggan Listrik, Jumlah Daya (VA) Tersambung, Jumlah KWH Terjual dan Nilai KWH Terjual Menurut Bulan di Area Pelayanan Marunda, 2020**

**Number of Electricity Customer, Quantity of VA Installed and KWH Sold, and Value of KWH Sold by Month in Marunda Services Area, 2020**

| Bulan<br>Month         | Jumlah Pelanggan<br>Listrik/Number of<br>Electricity Customer | Jumlah VA<br>Tersambung<br>Quantity<br>of Electricity Installed | Jumlah KWH<br>Terjual/<br>Quantity of KWH<br>Sold | Nilai KWH Terjual/<br>Value of KWH Sold (Rp/<br>Rp) |
|------------------------|---|---|---|---|
| (1)                    | (2)   | (3)   | (4)   | (5)   |
| Januari<br>January     | 357 441   | 1 420 664 900   | 247 365 237                                       | 288 454   |
| Februari<br>February   | 358 541   | 1 426 445 100   | 482 622 840                                       | 562 541   |
| Maret<br>March         | 359 606   | 1 428 332 600   | 736 386 041                                       | 854 969   |
| April<br>April         | 360 238   | 1 429 357 450   | 961 499 564                                       | 1 117 999   |
| Mei<br>May             | 360 649   | 1 434 679 250   | 1 158 432 543                                     | 1 352 978   |
| Juni<br>June           | 361 849   | 1 422 807 100   | 1 390 770 353                                     | 1 623 936   |
| Juli<br>July           | 363 089   | 1 423 236 100   | 1 634 157 268                                     | 1 903 802   |
| Agustus<br>August      | 364 322   | 1 428 360 350   | 1 878 388 064                                     | 2 181 014   |
| September<br>September | 365 591   | 1 432 657 900   | 2 150 332 531                                     | 2 487 834   |
| Oktober<br>October     | 366 765   | 1 440 347 700   | 2 412 715 899                                     | 2 784 484   |
| Nopember<br>November   | 368 366   | 1 443 641 550   | 2 690 224 920                                     | 3 094 433   |
| Desember<br>December   | 369 639   | 1 446 464 050   | 2 957 278 986                                     | 3 394 930   |
| <b>Jumlah/Total</b>    | <b>369 639</b>  | <b>1 446 464 050</b>  | <b>2 957 278 986</b>                              | <b>3 394 930</b>                                    |

Sumber/Source : PT. PLN (Persero)/State Electricity Enterprise

Keterangan: Hanya mencakup data pelanggan TR (Tegangan Rendah)

**Tabel**  
**Table**

6.8.

**Jumlah KWH Terjual dan Susut (KWH) tiap Bulan di Area Pelayanan Marunda, 2020**  
**Quantity of Electricity (KWH) Sold and Losses by Month in Marunda Services Area, 2020**

| Bulan Month            | Penerimaan Electricity Received | Jumlah KWH/Number of KWH Terjual Electricity Sold | Susut Electricity Losses | Persentase Susut Losses Percentage |
|------------------------|---------------------------------|---|--------------------------|------------------------------------|
| (1)                    | (2)                             | (3)   | (4)                      | (5)                                |
| Januari<br>January     | 1 420 664 900                   | 247 365 237                                       | ...                      | ...                                |
| Februari<br>February   | 1 426 445 100                   | 482 622 840                                       | ...                      | ...                                |
| Maret<br>March         | 1 428 332 600                   | 736 386 041                                       | ...                      | ...                                |
| April<br>April         | 1 429 357 450                   | 961 499 564                                       | ...                      | ...                                |
| Mei<br>May             | 1 434 679 250                   | 1 158 432 543                                     | ...                      | ...                                |
| Juni<br>June           | 1 422 807 100                   | 1 390 770 353                                     | ...                      | ...                                |
| Juli<br>July           | 1 423 236 100                   | 1 634 157 268                                     | ...                      | ...                                |
| Agustus<br>August      | 1 428 360 350                   | 1 878 388 064                                     | ...                      | ...                                |
| September<br>September | 1 432 657 900                   | 2 150 332 531                                     | ...                      | ...                                |
| Oktober<br>October     | 1 440 347 700                   | 2 412 715 899                                     | ...                      | ...                                |
| Nopember<br>November   | 1 443 641 550                   | 2 690 224 920                                     | ...                      | ...                                |
| Desember<br>December   | 1 446 464 050                   | 2 957 278 986                                     | ...                      | ...                                |

Keterangan: Mencakup data pelanggan TR (Tegangan Rendah), TM (Tegangan Menengah) dan TT (Tegangan Tinggi)

Sumber/Source: PT. PLN (Persero)/State Electricity Enterprise

Tabel  
Table

6.9.

**Jumlah VA Tersambung dan Untuk Penerangan Jalan Umum di Unit Pelayanan Marunda Menurut Bulan, 2020**

*Number of VA Installed and public Street illumination in Marunda Services Unit by Month, 2020*

| Bulan<br>Month<br>(1)  | Jumlah VA Tersambung<br>Quantity of Electricity Installed | Jumlah VA Penerangan Jalan<br>Quantity of VA for Street<br>Illumination |
|------------------------|---|---|
|                        | VA<br>(2)   | (3)   |
| Januari<br>January     | 1 420 664 900   | 1 424 448   |
| Februari<br>February   | 1 426 445 100   | 2 807 704   |
| Maret<br>March         | 1 428 332 600   | 4 215 403   |
| April<br>April         | 1 429 357 450   | 5 625 204   |
| Mei<br>May             | 1 434 679 250   | 7 069 700   |
| Juni<br>June           | 1 422 807 100   | 8 437 974   |
| Juli<br>July           | 1 423 236 100   | 9 830 129   |
| Agustus<br>August      | 1 428 360 350   | 11 614 669  |
| September<br>September | 1 432 657 900   | 13 173 635  |
| Oktober<br>October     | 1 440 347 700   | 14 675 672  |
| Nopember<br>November   | 1 443 641 550   | 16 086 576  |
| Desember<br>December   | 1 446 464 050   | 17 322 988  |

Sumber/Source: PT. PLN (Persero)/State Electricity Enterprise

**Tabel  
Table**

**6.10.**

**Jumlah Pelanggan Listrik, Jumlah Daya (VA) Tersambung, Jumlah KWH Terjual dan Nilai KWH Terjual Menurut Klas di Area Pelayanan Marunda, 2020**

***Number of Electricity Customer, Quantity of VA Installed and KWH Sold, and Value of KWH Sold by Class in Marunda Services Area, 2020***

| Klas Class                    | Jumlah Pelanggan Listrik/Number of Electricity Customer | Jumlah VA Tersambung Quantity of Electricity Installed | Jumlah KWH Terjual/Quantity of KWH Sold | Nilai KWH Terjual/Value of KWH Sold (Rp/Rp) |
|-------------------------------|---|--|---|---|
| (1)                           | (2)   | VA (3)   | (4)                                     | (5)   |
| 1. Sosial/Socio               |   |  |   |   |
| S1                            | -   | -  | -                                       | -   |
| S2                            | 2 060   | 2 535 100  | 4 567                                   | 2 771                                       |
| S3                            | 1 445   | 24 578 700   | 25 216                                  | 22 029                                      |
| S4                            | 15  | 16 089 000   | 31 390                                  | 28 454                                      |
| 2. Rumah tangga/<br>Household |   |  |   |   |
| R1                            | 326 606   | 380 460 450  | 770 166                                 | 975 385                                     |
| R2                            | 14 717  | 60 304 400   | 101 083                                 | 147 851                                     |
| R3                            | 1 831   | 30 247 400   | 47 846                                  | 69 963                                      |
| R4                            |   |  |   |   |
| 3. Usaha/Business             |   |  |   |   |
| B1                            | 14 928  | 31 290 800   | 42 858                                  | 42 188                                      |
| B2                            | 5 236   | 114 757 800  | 142 170                                 | 201 732                                     |
| B3                            | 84  | 141 000 000  | 175 524                                 | 195 246                                     |
| B4                            | -   | -  | -                                       | -   |
| 4. Perkantoran/Offices        |   |  |   |   |
| P1                            | 373   | 6 453 550  | 9 579                                   | 13 681                                      |
| P2                            | 13  | 11 995 000   | 10 088                                  | 12 400                                      |
| P3                            | 661   | 10 042 500   | 17 323                                  | 25 326                                      |
| 5. Industri/<br>Manufacture   |   |  |   |   |
| I1                            | 21  | 140 000  | 120                                     | 128   |
| I2                            | 121   | 11 219 500   | 10 557                                  | 10 307                                      |
| I3                            | 163   | 336 832 000  | 721 422                                 | 793 820                                     |
| I4                            | 4   | 255 000 000  | 835 860                                 | 835 560                                     |
| 7. Lainnya/Others             |   |  |   |   |
| L                             | 1 361   | 13 517 850   | 11 512                                  | 18 090                                      |
| T                             |   |  |   |   |
| <b>Total</b>                  | <b>369 639</b>  | <b>1 446 464 050</b>                                   | <b>2 957 278</b>                        | <b>3 394 930</b>                            |

Sumber/Source : PT. PLN (Persero)/State Electricity Enterprise

**Tabel**  
**Table****6.11.****Jumlah Pelanggan PT. Aetra Wilayah Usaha III  
Menurut Bulan, 2020\***  
**Number of State Water Enterprise Customer in Work  
Area III by Month, 2020\***

| Bulan<br>Month         | Wilayah Usaha/Work Area |                |                |                |                | RE<br>Martadinata | Jumlah<br>Total |
|------------------------|-------------------------|----------------|----------------|----------------|----------------|-------------------|-----------------|
|                        | Dewa Ruci               | Sindang        | Enggano        | Podomoro       |                |                   |                 |
| (1)                    | (2)                     | (3)            | (4)            | (5)            | (6)            | (7)               |                 |
| Januari<br>January     | 35 610                  | 38 037         | 28 776         | 18 238         | 35 581         | 156 242           |                 |
| Februari<br>February   | 35 690                  | 38 094         | 28 851         | 18 239         | 35 642         | 156 516           |                 |
| Maret<br>March         | 35 770                  | 38 176         | 28 916         | 18 252         | 35 679         | 156 793           |                 |
| April<br>April         | 35 813                  | 38 278         | 29 005         | 18 269         | 35 737         | 157 102           |                 |
| Mei<br>May             | 35 873                  | 38 327         | 29 053         | 18 289         | 35 843         | 157 321           |                 |
| Juni<br>June           | 35 938                  | 38 399         | 29 080         | 18 289         | 35 843         | 157 549           |                 |
| Juli<br>July           | 35 972                  | 38 507         | 29 132         | 18 298         | 35 846         | 157 755           |                 |
| Agustus<br>August      | 36 058                  | 38 572         | 29 230         | 18 313         | 35 941         | 158 114           |                 |
| September<br>September | 36 152                  | 38 668         | 29 317         | 18 307         | 35 992         | 158 456           |                 |
| Oktober<br>October     | 36 255                  | 38 792         | 29 412         | 18 339         | 36 062         | 158 860           |                 |
| Nopember<br>November   | 36 337                  | 38 937         | 29 460         | 18 350         | 36 119         | 159 203           |                 |
| Desember<br>December   | 36 425                  | 38 989         | 29 539         | 18 367         | 36 169         | 159 489           |                 |
| <b>Jakarta Utara</b>   | <b>431 893</b>          | <b>461 776</b> | <b>349 771</b> | <b>219 550</b> | <b>430 454</b> | <b>1 893 400</b>  |                 |

Catatan: Data Tahun 2019

Sumber/Source: PT. Aetra Air Jakarta

**Tabel  
Table****6.12.**

**Jumlah Kubikasi PT. Aetra Wilayah Usaha III Menurut Bulan, 2020\***  
**Number of Volume of State Water Enterprise in Work Area III by Month, 2020\***

| Bulan<br>Month         | Wilayah Usaha/Work Area |                   |                   |                  |                   | Total             |
|------------------------|-------------------------|-------------------|-------------------|------------------|-------------------|-------------------|
|                        | Dewa Ruci               | Sindang           | Enggano           | Podomoro         | RE<br>Martadinata |                   |
| (1)                    | (2)                     | (3)               | (4)               | (5)              | (6)               | (7)               |
| Januari<br>January     | 1 169 705               | 1 153 027         | 1 214 981         | 534 997          | 1 796 237         | 5 968 947         |
| Februari<br>February   | 1 122 117               | 1 121 359         | 1 151 754         | 521 749          | 1 720 940         | 5 637 919         |
| Maret<br>March         | 1 261 241               | 1 271 281         | 1 336 330         | 591 306          | 1 836 750         | 6 296 908         |
| April<br>April         | 1 296 314               | 1 325 170         | 1 380 173         | 607 301          | 1 918 464         | 6 527 422         |
| Mei<br>May             | 1 430 833               | 1 418 306         | 1 488 224         | 652 039          | 2 081 247         | 7 070 649         |
| Juni<br>June           | 1 028 108               | 1 077 770         | 1 094 883         | 471 784          | 1 738 212         | 5 410 757         |
| Juli<br>July           | 1 247 442               | 1 215 275         | 1 272 247         | 546 117          | 1 865 230         | 6 146 311         |
| Agustus<br>August      | 1 291 318               | 1 318 636         | 1 374 007         | 616 257          | 1 939 831         | 6 540 049         |
| September<br>September | 1 321 637               | 1 318 916         | 1 393 404         | 623 147          | 1 965 544         | 6 622 648         |
| Oktober<br>October     | 1 434 262               | 1 423 861         | 1 455 735         | 647 307          | 2 082 296         | 7 043 461         |
| Nopember<br>November   | 1 387 381               | 1 362 086         | 1 404 419         | 659 810          | 2 013 321         | 6 827 017         |
| Desember<br>December   | 1 238 041               | 1 188 037         | 1 228 502         | 550 427          | 1 733 257         | 5 938 264         |
| <b>Jakarta Utara</b>   | <b>15 228 399</b>       | <b>15 193 724</b> | <b>15 794 659</b> | <b>7 022 241</b> | <b>22 691 329</b> | <b>76 030 352</b> |

Catatan: Data Tahun 2019

Sumber/Source: PT. Aetra Air Jakarta

**Tabel  
Table****6.13.**

**Jumlah Tagihan PT. Aetra Wilayah Usaha III Menurut Bulan, 2020\***  
**Number of State Water Enterprise Claim in Work Area III by Month, 2020\***

| Bulan<br>Month          | Wilayah Usaha/Work Area |                 |                 |                |                 | RE<br>Martadinata | Total |
|-------------------------|-------------------------|-----------------|-----------------|----------------|-----------------|-------------------|-------|
|                         | Dewa Ruci               | Sindang         | Enggano         | Podomoro       |                 |                   |       |
| (1)                     | (2)                     | (3)             | (4)             | (5)            | (6)             | (7)               |       |
| Januari<br>January      | 8 099 647 673           | 7 626 008 031   | 9 220 185 478   | 4 786 247 146  | 15 978 235 507  | 45 710 323 835    |       |
| Februari<br>February    | 7 741 545 871           | 7 451 917 528   | 8 757 914 823   | 4 684 398 000  | 15 274 334 549  | 43 910 110 771    |       |
| Maret<br>March          | 8 721 538 314           | 8 498 694 757   | 10 231 566 500  | 5 333 902 975  | 16 047 993 187  | 48 833 695 733    |       |
| April<br>April          | 8 917 585 631           | 8 849 298 895   | 10 606 102 005  | 5 466 502 208  | 16 860 902 639  | 50 700 391 378    |       |
| Mei<br>May              | 9 861 932 025           | 9 459 852 142   | 11 398 721 398  | 5 871 027 657  | 18 236 419 831  | 54 827 953 053    |       |
| Juni<br>June            | 6 938 752 546           | 7 077 944 957   | 8 248 990 586   | 4 187 409 471  | 15 532 360 572  | 41 985 458 132    |       |
| Juli<br>July            | 8 657 067 193           | 8 072 195 134   | 9 652 051 560   | 4 930 684 312  | 16 621 951 372  | 47 933 949 571    |       |
| Agustus<br>August       | 8 926 173 667           | 8 770 195 134   | 10 655 276 225  | 5 566 851 744  | 17 239 415 953  | 51 157 998 057    |       |
| September<br>September  | 9 137 271 279           | 8 777 535 401   | 10 820 983 643  | 5 607 530 278  | 17 325 083 850  | 51 668 404 451    |       |
| Oktober<br>October      | 9 960 153 751           | 9 502 614 321   | 11 098 333 553  | 5 842 064 926  | 18 187 029 969  | 54 590 196 520    |       |
| November<br>November    | 9 665 325 237           | 9 086 222 636   | 10 769 877 521  | 5 936 211 800  | 17 682 046 479  | 53 139 683 673    |       |
| Desember<br>December    | 8 683 774 188           | 7 859 393 073   | 9 406 179 485   | 4 941 438 355  | 15 140 399 424  | 46 031 184 525    |       |
| <b>Jumlah<br/>Total</b> | 105 310 767 375         | 101 031 872 009 | 120 866 182 777 | 63 154 268 872 | 200 126 173 332 | 590 489 349 699   |       |

Catatan: Data Tahun 2019

Sumber/Source: PT. Aetra Air Jakarta



**Tabel**  
**Table****6.14.****Jumlah Pelanggan Air Bersih Menurut Jenis Pelanggan, 2018-2020**  
**Number of State Water Enterprise Customer by Type of Customer, 2018-2020**

| Jenis Pelanggan<br>Type of Customer | 2018           | 2019           | 2020 |
|-------------------------------------|----------------|----------------|------|
| (1)                                 | (2)            | (3)            | (4)  |
| Sosial                              | 1 418          | 1 438          |      |
| Non Niaga                           | 135 834        | 139 019        |      |
| Niaga/Industri                      | 18 766         | 19 028         |      |
| Khusus                              | 4              | 4              |      |
| Lainnya                             | -              | -              |      |
| <b>Jumlah/Total</b>                 | <b>156 022</b> | <b>159 489</b> |      |

Catatan: Data Tahun 2019

Sumber/Source: PT. Aetra Air Jakarta

**Tabel**  
**Table****6.1.15.****Jumlah Pelanggan PAM Menurut Jenis Pelanggan, 2020\***  
**Number of Customers of Public Water Service Company by Type, 2020\***

| <b>Jenis Pelanggan</b><br><b>Type of Customer</b><br><b>(1)</b> | <b>Pelanggan</b><br><b>Customers</b><br><b>(2)</b> | <b>Persentase</b><br><b>Percentage</b><br><b>(3)</b> |
|---|--|--|
| Sosial  |  |  |
| a. Sosial Umum  | 2 892  | 0,63   |
| b. Sosial Khusus  | 725  | 0,16   |
| Non Niaga   |  |  |
| a. Rumah Tangga Sangat Sederhana                                | 197 780  | 43,37  |
| b. Rumah Tangga Sederhana                                       | 156 422  | 34,30  |
| c. Rumah Tangga Mewah   | 55 179   | 12,10  |
| d. Kedutaan/Konsulat  | 15   | 0,00   |
| e. Instansi Pemerintah  | 1 022  | 0,22   |
| Niaga/Industri  |  |  |
| a Niaga Kecil (A)   | 26 441   | 5,80   |
| b Niaga Kecil (B)   | 13 481   | 2,96   |
| c. Niaga Besar (A)  | 125  | 0,03   |
| d Niaga Besar (B)   | 1 959  | 0,43   |
| Khusus  | 8  | 0,002  |
| Lain-lain   | -  |  |
| <b>Jumlah/Total</b>   | <b>445 442</b>                                     | <b>100</b>   |

Catatan: Data Tahun 2019

Sumber/Source: PT. Aetra Air Jakarta

**Tabel**  
**Table**      **6.16**      **Karakteristik Rumah Susun Sederhana, 2020**  
**Simple Flat Housing Characteristics, 2020**

| No.                | Uraian<br>Description | Satuan<br>Unit | Jumlah<br>Total |
|--------------------|-----------------------|----------------|-----------------|
| (1)                | (2)                   | (3)            | (4)             |
| 1                  | Lokasi/location       | Tempat         | 8               |
| 2                  | Luas Area/area        | Ha             | 57,29           |
| 3                  | Jumlah Blok/Blocks    | Blok           | 73              |
| 4                  | Tipe/Type:            |                |                 |
|                    | 12                    | Unit           | 0               |
|                    | 14                    | Unit           | 0               |
|                    | 16                    | Unit           | 0               |
|                    | 18                    | Unit           | 0               |
|                    | 21                    | Unit           | 352             |
|                    | 24                    | Unit           | 0               |
|                    | 27                    | Unit           | 0               |
|                    | 30                    | Unit           | 5095            |
|                    | 36                    | Unit           | 5002            |
|                    | 54                    | Unit           | 0               |
| <b>Jumlah Unit</b> |                       |                | <b>10 449</b>   |

Sumber/Source: Suku Dinas Perumahan Rakyat dan Kawasan Permukiman Jakarta Utara /Housing Service and Residential Area of Jakarta Utara

**Tabel  
Table****6.17****Lokasi, Luas, Jumlah Blok dan Unit Rumah Susun Sederhana, 2020**  
**Location, Area, Total Blocks and Unit Simple Flat Housing, 2020**

| No.                  | Lokasi<br>Location       | Luas<br>Area<br>(m <sup>2</sup> ) | Jumlah Blok<br>Total Blocks | Unit<br>Unit  |
|----------------------|--------------------------|-----------------------------------|-----------------------------|---------------|
| (1)                  | (2)                      | (3)                               | (4)                         | (5)           |
| 1                    | Kapuk Muara              | 2,30                              | 6                           | 700           |
| 2                    | Penjaringan              | 4,65                              | 4                           | 726           |
| 3                    | Sukapura                 | ,20                               | 1                           | 100           |
| 4                    | Marunda                  | 25,90                             | 29                          | 2 880         |
| 5                    | Waduk Pluit (Muara Baru) | 2,50                              | 12                          | 1 200         |
| 6                    | Lokbin Semper            | ,45                               | 0                           | 235           |
| 7                    | Nagrak                   | 17,07                             | 0                           | 3 584         |
| 8                    | Rorotan                  | 4,22                              | 0                           | 1 024         |
| <b>Jakarta Utara</b> |                          | <b>57,29</b>                      | <b>52</b>                   | <b>10 449</b> |

Sumber/Source: Suku Dinas Perumahan Rakyat dan Kawasan Permukiman Jakarta Utara /Housing Service and Residential Area of Jakarta Utara

**Tabel** **6.18** **Pelayanan Ketatakotaan Menurut Kecamatan, 2020**  
**Table** **City Arrangement Servicing by District, 2020**

| No.                 | Kecamatan<br>District | Pelayanan Pengukuran<br>Measurment Services |                     | Pelayanan Keterangan Rencana Kota<br>Servicing of City Plan Information |                     |
|---------------------|-----------------------|---|---------------------|---|---------------------|
|                     |                       | Masuk<br>In                                 | Selesai<br>Finished | Masuk<br>In   | Selesai<br>Finished |
| (1)                 | (2)                   | (3)   | (4)                 | (5)   | (6)                 |
| 1.                  | Sudin                 | ...   | ...                 | 246   | 242                 |
| 2.                  | Penjaringan           | ...   | ...                 | ...   | ...                 |
| 3.                  | Pademangan            | ...   | ...                 | ...   | ...                 |
| 4.                  | Tanjung Priok         | ...   | ...                 | ...   | ...                 |
| 5.                  | Koja                  | ...   | ...                 | ...   | ...                 |
| 6.                  | Kelapa Gading         | ...   | ...                 | ...   | ...                 |
| 7.                  | Cilincing             | ...   | ...                 | ...   | ...                 |
| <b>Jumlah/Total</b> |                       | ...   | ...                 | 246   | 242                 |
|                     | 2019                  | 5 563                                       | 5 379               | 5 607   | 5 423               |
|                     | 2018                  | -   | -                   | 2 725   | 2 725               |
|                     | 2017                  | -   | -                   | 6 922   | 6 922               |
|                     | 2016                  | -   | -                   | 7 040   | 7 040               |

Sumber/Source : Unit Pelayanan Terpadu Satu Pintu Kota Administrasi Jakarta Utara

**Tabel  
Table****6.19.****Jumlah Lokasi Pengembangan Jaringan Tata Air dan Pemeliharaan Saluran Air/Darurat/Rawan Menurut Kecamatan, 2020*****Number of Location of Network Development of Water Arrangement and Maintenance of Water Drain by District, 2020***

| No.                 | Kecamatan<br>District | Jumlah Lokasi Pengembangan<br>Jaringan Tata Air<br><i>Number of Location of<br/>Network Development of<br/>Water Arrangement</i> | Jumlah Lokasi Pemeliharaan<br>Saluran Air/Darurat/Rawan<br><i>Number of Location of<br/>Maintenance of Water Drain</i> |
|---------------------|-----------------------|--|--|
| (1)                 | (2)                   | (3)  | (4)  |
| 1.                  | Penjaringan           | 0  | 135  |
| 2.                  | Pademangan            | 0  | 137  |
| 3.                  | Tanjung Priok         | 0  | 159  |
| 4.                  | Koja                  | 0  | 166  |
| 5.                  | Kelapa Gading         | 0  | 123  |
| 6.                  | Cilincing             | 1  | 190  |
| <b>Jumlah/Total</b> |                       | <b>1</b>   | <b>910</b>   |

Sumber/Source : Sudin Sumber Daya Air Jakarta Utara/ Public Work Service of Water Arrangement of Jakarta Utara

**Tabel**  
**Table****6.20.****Realisasi Pelayanan Perizinan IMB<sup>1</sup> Menurut Kecamatan, 2017-2020**  
**Realization of IMB<sup>1</sup> Service by District, 2017-2020**

| <b>Kecamatan</b><br><b>District</b> | <b>2017</b>  | <b>2018</b>  | <b>2019</b>  | <b>2020</b> |
|-------------------------------------|--------------|--------------|--------------|-------------|
| <b>(1)</b>                          | <b>(2)</b>   | <b>(3)</b>   | <b>(4)</b>   | <b>(5)</b>  |
| Kota Administrasi<br>Jakarta Utara  | 490          | 442          | 735          | 484         |
| Penjaringan                         | 380          | 405          | 310          | ...         |
| Pademangan                          | 98           | 189          | 42           | ...         |
| Tanjung Priok                       | 360          | 360          | 247          | ...         |
| Koja                                | 266          | 135          | 133          | ...         |
| Kelapa Gading                       | 403          | 379          | 285          | ...         |
| Cilincing                           | 340          | 212          | 128          | ...         |
| <b>Jumlah/Total</b>                 | <b>2 337</b> | <b>2 122</b> | <b>1 880</b> | <b>484</b>  |

Sumber/Source: ULP Pelayanan Terpadu Satu Pintu/Suku Dinas Perizinan Bangunan Jakarta Utara/Arrangement of Building Service of Jakarta Utara

<sup>1</sup>Keterangan/Note: IMB yang diberikan kepada Bangunan Non Tempat Tinggal/ IMB services are given to non residential buildings

**Tabel  
Table****6.21.****Jumlah Industri Pengolahan Besar/Sedang dan Tenaga Kerja, 2012-2020  
Number of Large/Medium Industry Manufacturing and Labor, 2012-2020**

(Diolah dari Survey Industri Besar /Sedang /Based on Large/Medium Manufacturing Establishment Survey)

| <b>Tahun<br/>Years</b> | <b>Industri Besar/Sedang<br/>Large/Medium of Industry<br/>Manufacturing</b> | <b>Tenaga Kerja<br/>Labor</b> |
|------------------------|---|-------------------------------|
| <b>(1)</b>             | <b>(2)</b>  | <b>(3)</b>                    |
| 2012                   | 507   | 144 922                       |
| 2013                   | 464   | 137 590                       |
| 2014                   | 471   | 144 519                       |
| 2015                   | 493   | 148 940                       |
| 2016                   | -   | -                             |
| 2017                   | 782   | 175 136                       |
| 2018                   | 564   | 119 143                       |
| 2019                   | ...   | ...                           |
| 2020                   |   |                               |

Sumber/Source: BPS DKI Jakarta/BPS-Statistics of DKI Jakarta



**Tabel**  
**Table****6.22****Jumlah Industri Pengolahan Besar/Sedang dan Tenaga Kerja Menurut Kecamatan, 2018**  
**Number of Large/Medium Industry Manufacturing and Labor by District, 2018**

(Diolah dari Survey Industri Besar /Sedang /Based on Large/Medium Manufacturing Establishment Survey)

| <b>Kecamatan</b><br><b>District</b><br><b>(1)</b> | <b>Industri Besar/Sedang</b><br><b>Large/Medium of Industry</b><br><b>Manufacturing</b><br><b>(2)</b> | <b>Tenaga Kerja</b><br><b>Labor</b><br><b>(3)</b> |
|---|---|---|
| Penjaringan                                       | 295   | 36 487  |
| Pademangan  | 33  | 4 733   |
| Tanjung Priok                                     | 55  | 31 863  |
| Koja  | 15  | 1 093   |
| Kelapa Gading                                     | 34  | 4 858   |
| Cilincing   | 132   | 40 109  |
| <b>Jumlah/Total</b>                               | <b>564</b>  | <b>119 143</b>                                    |

Sumber/Source: BPS DKI Jakarta/BPS-Statistics of DKI Jakarta

Tabel  
Table

6.23.

**Jumlah Industri Besar/Sedang Menurut Klasifikasi Baku Lapangan Usaha Indonesia (KBLI) dan Kelompok Tenaga Kerja, 2018**  
**Number of Large/Medium Industry Manufacturing by Indonesian version of the International Standard Industry Classification (ISIC) and Group of Labor, 2018**

(Diolah dari Survey Industri Besar Sedang/Based on Large/Medium Manufacturing Establishment Survey)

| KBLI<br>ISIC<br>(1)      | Kelompok Tenaga Kerja/Group of Labor |              |              |                |                |             | Jumlah<br>Total<br>(8) |
|--------------------------|--------------------------------------|--------------|--------------|----------------|----------------|-------------|------------------------|
|                          | 20-29<br>(2)                         | 30-49<br>(3) | 50-99<br>(4) | 100-299<br>(5) | 300-499<br>(6) | 500+<br>(7) |                        |
| 10                       | 42                                   | 20           | 21           | 17             | 9              | 5           | 114                    |
| 11                       | -                                    | 1            | 2            | -              | -              | -           | 3                      |
| 13                       | 3                                    | 5            | 4            | 1              | 1              | 3           | 17                     |
| 14                       | 42                                   | 19           | 12           | 29             | 9              | 15          | 126                    |
| 15                       | 1                                    | 6            | 5            | 3              | 3              | -           | 18                     |
| 16                       | 1                                    | 1            | 3            | 1              | -              | -           | 6                      |
| 17                       | 1                                    | -            | 4            | 1              | -              | -           | 6                      |
| 18                       | 15                                   | 11           | 6            | 6              | 1              | 1           | 40                     |
| 19                       | -                                    | -            | 2            | 1              | -              | 1           | 4                      |
| 20                       | 4                                    | 3            | 10           | 5              | 3              | 2           | 27                     |
| 21                       | 1                                    | -            | -            | 1              | -              | -           | 2                      |
| 22                       | 19                                   | 13           | 9            | 12             | 5              | 3           | 61                     |
| 23                       | 1                                    | 5            | 3            | 1              | 1              | 1           | 12                     |
| 24                       | 1                                    | 2            | 2            | 3              | 2              | 1           | 11                     |
| 25                       | 9                                    | 8            | 5            | 7              | 3              | -           | 32                     |
| 26                       | 2                                    | 1            | 1            | 1              | -              | -           | 5                      |
| 27                       | 4                                    | 3            | 1            | 3              | 1              | 5           | 17                     |
| 28                       | 2                                    | 1            | 3            | 4              | 1              | -           | 11                     |
| 29                       | 2                                    | 1            | 1            | 1              | 3              | 7           | 15                     |
| 30                       | 1                                    | -            | -            | 2              | 1              | 2           | 6                      |
| 31                       | -                                    | 3            | 1            | 1              | -              | 1           | 6                      |
| 32                       | 3                                    | 1            | 4            | 2              | 1              | 1           | 12                     |
| 33                       | 4                                    | 4            | 3            | 2              | -              | -           | 13                     |
| <b>Jumlah/<br/>Total</b> | <b>158</b>                           | <b>108</b>   | <b>102</b>   | <b>104</b>     | <b>44</b>      | <b>48</b>   | <b>564</b>             |

Sumber/Source: BPS DKI Jakarta/BPS-Statistics of DKI Jakarta

Tabel  
Table

6.24.

**Jumlah Pekerja Industri Besar/Sedang Menurut Klasifikasi Baku Lapangan Usaha Indonesia (KBLI) dan Kelompok Tenaga Kerja, 2020**  
**Number of Labor Large/Medium Industry Manufacturing by Indonesian version of the International Standard Industry Classification (ISIC) and Group of Labor, 2020**

(Diolah dari Survey Industri Besar/Sedang / Based on Large/Medium Manufacturing Establishment Survey)

| KBLI<br>ISIC<br>(1)      | Kelompok Tenaga Kerja/Group of Labor |              |              |                |                |               | Jumlah<br>Total<br>(8) |
|--------------------------|--------------------------------------|--------------|--------------|----------------|----------------|---------------|------------------------|
|                          | 20-29<br>(2)                         | 30-49<br>(3) | 50-99<br>(4) | 100-299<br>(5) | 300-499<br>(6) | 500+<br>(7)   |                        |
| 10                       | 978                                  | 751          | 1 439        | 3 151          | 3 039          | 6 752         | 16 110                 |
| 11                       | -                                    | 38           | 114          | -              | -              | -             | 152                    |
| 13                       | 64                                   | 202          | 298          | 121            | 300            | 2 691         | 3 676                  |
| 14                       | 951                                  | 689          | 771          | 4 892          | 3 356          | 19 935        | 30 594                 |
| 15                       | 25                                   | 230          | 367          | 339            | 1 041          | -             | 2 002                  |
| 16                       | 20                                   | 38           | 201          | 225            | -              | -             | 484                    |
| 17                       | 27                                   | -            | 265          | 112            | -              | -             | 404                    |
| 18                       | 351                                  | 423          | 449          | 811            | 307            | 500           | 2 841                  |
| 19                       | -                                    | -            | 122          | 150            | -              | 584           | 856                    |
| 20                       | 94                                   | 126          | 744          | 835            | 1 034          | 1 343         | 4 176                  |
| 21                       | 29                                   | -            | -            | 158            | -              | -             | 187                    |
| 22                       | 461                                  | 463          | 614          | 1 849          | 2 096          | 4 150         | 9 633                  |
| 23                       | 24                                   | 213          | 236          | 112            | 368            | 818           | 1 771                  |
| 24                       | 26                                   | 81           | 122          | 602            | 626            | 668           | 2 125                  |
| 25                       | 216                                  | 310          | 300          | 1 006          | 992            | -             | 2 824                  |
| 26                       | 47                                   | 31           | 65           | 110            | -              | -             | 253                    |
| 27                       | 106                                  | 100          | 50           | 477            | 378            | 5 349         | 6 460                  |
| 28                       | 44                                   | 38           | 212          | 680            | 451            | -             | 1 425                  |
| 29                       | 46                                   | 45           | 82           | 150            | 1 127          | 24 724        | 26 174                 |
| 30                       | 29                                   | -            | -            | 445            | 300            | 2 775         | 3 549                  |
| 31                       | -                                    | 95           | 50           | 205            | -              | 623           | 973                    |
| 32                       | 64                                   | 40           | 260          | 320            | 453            | 500           | 1 637                  |
| 33                       | 94                                   | 129          | 181          | 433            | -              | -             | 837                    |
| <b>Jumlah/<br/>Total</b> | <b>3 696</b>                         | <b>4 042</b> | <b>6 942</b> | <b>17 183</b>  | <b>15 868</b>  | <b>71 412</b> | <b>119 143</b>         |

Sumber/Source: BPS DKI Jakarta/BPS-Statistics of DKI Jakarta

(Diolah dari Survey Industri Besar Sedang/Based on Large/Medium Manufacturing Establishment Survey)

Suber/Source: BPS DKI Jakarta/BPS-Statistics of DKI Jakarta

**Tabel  
Table**

6.25.

**Jumlah Industri Besar/Sedang dan Tenaga Kerja Menurut Klasifikasi Baku Lapangan Usaha Indonesia (KBLI), 2020**  
***Number of Large/Medium Industry Manufacturing and Labor by the Indonesian Version of the International Standard Industry Classification (ISIC), 2020***

(Diolah dari Survey Industri Besar /Sedang/Based on Large/Medium Manufacturing Establishment Survey)

| <b>KBLI<br/>ISIC</b> | <b>Jumlah Industri<br/>Number of Industry Manufacturing</b> | <b>Jumlah Tenaga Kerja<br/>Number of Labor</b> |
|----------------------|---|--|
| (1)                  | (2)   | (3)  |
| 10                   | 114   | 16 110   |
| 11                   | 3   | 152  |
| 13                   | 17  | 3 676  |
| 14                   | 126   | 30 594   |
| 15                   | 18  | 2 002  |
| 16                   | 6   | 484  |
| 17                   | 6   | 404  |
| 18                   | 40  | 2 841  |
| 19                   | 4   | 856  |
| 20                   | 27  | 4 176  |
| 21                   | 2   | 187  |
| 22                   | 61  | 9 633  |
| 23                   | 12  | 1 771  |
| 24                   | 11  | 2 125  |
| 25                   | 32  | 2 824  |
| 26                   | 5   | 253  |
| 27                   | 17  | 6 460  |
| 28                   | 11  | 1 425  |
| 29                   | 15  | 26 174   |
| 30                   | 6   | 3 549  |
| 31                   | 6   | 973  |
| 32                   | 12  | 1 637  |
| 33                   | 13  | 837  |
| <b>Jumlah/Total</b>  | <b>564</b>  | <b>119 143</b>                                 |

Sumber/Source: BPS DKI Jakarta/BPS-Statistics of DKI Jakarta

**Tabel  
Table****6.26.**

**Jumlah Nilai Tambah, Nilai Output dan Nilai Input Industri Besar/Sedang Menurut KBLI, 2020**  
**Number of Value added, Output Value, Input Value of Large/Medium Industry Manufacturing by ISIC, 2020**

(Diolah dari Survey Industri Besar /Sedang /Based on Large/Medium Manufacturing Establishment Survey)

| <b>KBLI<br/>ISIC</b> | <b>Biaya Input<br/>Input cost<br/>( 000 Rp )</b> | <b>Nilai Output<br/>Value of Gross Output ( 000 Rp)</b> | <b>Nilai Tambah<br/>Value Added<br/>( 000 Rp)</b> |
|----------------------|--|---|---|
| (1)                  | (2)  | (3)   | (4)   |
| 10                   | 33 095 242 954                                   | 40 721 127 927  | 7 625 884 973                                     |
| 11                   | 177 163 296                                      | 283 665 873   | 106 502 577                                       |
| 13                   | 3 848 874 083                                    | 5 595 897 696   | 1 747 023 613                                     |
| 14                   | 3 323 348 719                                    | 16 888 551 376  | 13 565 202 657                                    |
| 15                   | 334 035 836                                      | 682 607 903   | 348 572 067                                       |
| 16                   | 121 068 519                                      | 208 966 090   | 87 897 571  |
| 17                   | 648 316 901                                      | 790 880 619   | 142 563 718                                       |
| 18                   | 1 425 032 755                                    | 3 446 439 985   | 2 021 407 230                                     |
| 19                   | 3 711 959 273                                    | 4 080 431 798   | 368 472 525                                       |
| 20                   | 4 443 644 626                                    | 8 971 393 918   | 4 527 749 292                                     |
| 21                   | 3 078 583  | 17 457 400  | 14 378 817  |
| 22                   | 2 456 466 352                                    | 4 251 197 806   | 1 794 731 454                                     |
| 23                   | 2 963 404 062                                    | 8 802 303 198   | 5 838 899 136                                     |
| 24                   | 1 140 356 533                                    | 2 262 400 402   | 1 122 043 869                                     |
| 25                   | 1 128 882 324                                    | 1 794 979 595   | 666 097 271                                       |
| 26                   | 464 586 226                                      | 573 511 909   | 108 925 683                                       |
| 27                   | 6 462 549 460                                    | 15 440 867 121  | 8 978 317 661                                     |
| 28                   | 1 794 880 909                                    | 5 728 358 195   | 3 933 477 286                                     |
| 29                   | 92 060 005 109                                   | 115 386 724 517   | 23 326 719 408                                    |
| 30                   | 2 489 753 801                                    | 10 360 140 370  | 7 870 386 569                                     |
| 31                   | 200 839 752                                      | 311 345 100   | 110 505 348                                       |
| 32                   | 812 842 503                                      | 1 567 060 275   | 754 217 772                                       |
| 33                   | 97 629 856                                       | 363 390 234   | 265 760 378                                       |
| <b>Jumlah/Total</b>  | <b>163 203 962 431</b>                           | <b>248 529 699 307</b>                                  | <b>85 325 736 876</b>                             |

Sumber/Source: BPS DKI Jakarta/BPS-Statistics of DKI Jakarta

**Tabel**  
**Table**

**6.27. Nilai Produktivitas Tenaga Kerja Industri Besar/Sedang Menurut KBLI, 2020**  
**Productivity of Labor of Large/Medium Industry Manufacturing by ISIC, 2020**

(Diolah dari Survey Industri Besar/Sedang/Based on Large/Medium Manufacturing Establishment Survey)

| <b>KBLI<br/>ISIC</b> | <b>Produktivitas<br/>Produktivity<br/>(Rp. 000)</b> |
|----------------------|---|
| <b>(1)</b>           | <b>(2)</b>  |
| 10                   | 2 527 693   |
| 11                   | 1 866 223   |
| 13                   | 1 522 279   |
| 14                   | 552 022   |
| 15                   | 340 963   |
| 16                   | 431 748   |
| 17                   | 1 957 625   |
| 18                   | 1 213 108   |
| 19                   | 4 766 860   |
| 20                   | 2 148 322   |
| 21                   | 93 355  |
| 22                   | 441 316   |
| 23                   | 4 970 245   |
| 24                   | 1 064 659   |
| 25                   | 635 616   |
| 26                   | 2 266 845   |
| 27                   | 2 390 227   |
| 28                   | 4 019 900   |
| 29                   | 4 408 448   |
| 30                   | 2 919 172   |
| 31                   | 319 985   |
| 32                   | 957 276   |
| 33                   | 434 158   |
| <b>Jumlah/Total</b>  | <b>2 085 978</b>                                    |

Sumber/Source: BPS DKI Jakarta/BPS-Statistics of DKI Jakarta

**Tabel****6.28.****Table**

**Rekapitulasi Izin Industri Menurut Kecamatan, 2019 - 2020**  
**Recapitulation of Industrial License by District, 2019-2020**

| Kecamatan<br>District | Rekapitulasi Izin Industri/Recapitulation of Industrial |  |  |  |
|-----------------------|---|--|--|--|
|                       | 2019  | 2019   | 2020   | 2020   |
|                       | Izin Usaha<br>Industri (IUI)/<br>Industrial<br>License  | Tanda Daftar<br>Industri<br>(TDI)/<br>Sign of Register<br>Industries | Izin Usaha<br>Industri (IUI)/<br>Industrial<br>License | Tanda Daftar<br>Industri<br>(TDI)/<br>Sign of Register<br>Industries |
| (1)                   | (2)   | (3)  | (4)  | (5)  |
| Penjaringan           | -   | -  | -  | -  |
| Pademangan            | -   | -  | -  | -  |
| Tanjung Priok         | -   | -  | -  | -  |
| Koja                  | -   | -  | -  | -  |
| Kelapa Gading         | -   | -  | -  | -  |
| Cilincing             | -   | -  | -  | -  |
| <b>Jakarta Utara</b>  | <b>-</b>  | <b>-</b>   | <b>-</b>   | <b>-</b>   |

Sumber/Source: ULP Pelayanan Terpadu Satu Pintu/Sudin Perindustrian dan Energi Jakarta Utara/Industrial and Energy Service of Jakarta Utara

# 07

## PARIWISATA TOURISM

Sebanyak 71 Hotel di Kota Jakarta Utara terdiri dari 38 Hotel berbintang, 30 Hotel Melati dan 3 Hotel berklasifikasi lainnya



Sedangkan jumlah usaha pariwisata di Kota Jakarta Utara tahun 2020 sebanyak 271 usaha





**PENJELASAN TEKNIS**

1. Konsep dan definisi pariwisata mengikuti rekomendasi World Tourism Organization (WTO) dan International Union of Office Traver Organization (IUOTO).
2. Wisatawan mancanegara ialah setiap pengunjung yang mengunjungi suatu negara di luar tempat tinggalnya., didorong oleh satu atau beberapa keperluan tanpa maksud memperoleh penghasilan di tempat yang dikunjungi dan lamanya kunjungan tersebut tidak lebih dari satu tahun (12 bulan).
3. Akomodasi ialah suatu usaha yang menggunakan suatu bangunan atau sebagian bangunan yang disediakan secara khusus dan setiap orang dapat menginap, makan serta memperoleh pelayanan dan fasilitas lainnya dengan pembayaran. Akomodasi dibedakan antara hotel dan akomodasi lainnya. Ciri khusus dari hotel adalah mempunyai restoran yang berada di bawah manajemen hotel tersebut.
4. Hotel berbintang yaitu hotel yang telah memenuhi syarat yang telah ditentukan seperti persyaratan fisik bentuk pelayanan yang di berikan. Kualifikasi tenaga kerja, jumlah kamar dan lainnya, hotel tidak berbintang yaitu hotel yang

**TECHNICAL NOTES**

1. *The concept and definition of tourism refers to the recommendatation of the world tourism Organization (WTO) and International Union of Offices Traver Organization (IUTO).*
2. *A Foreign visitor is any person visiting a country other than his usualy place of residence for any reason other than for earning income in the country visited and the lengh of stay is no more than one year (12 months).*
3. *An accommodation is an establishment using a building or a part of a building, prepared commercially for any person to stay, eat and obtain service as well as other facilities. ccommodation is segregated into hotel and other accommodations. The special characteristic of a hotel is having a restaurant under the hotel management.*
4. *A classified hotel is an accommodation which meets spedified standards regarding physical requirement, services provided, manpower qualification number of room avaivable. Etc. A non-classified hotel is an*

tidak memenuhi persyaratan yang telah ditentukan.

*accommodation which has not met the requirements previously mentioned.*

5. Tingkat penghunian kamar hotel adalah persentase banyaknya malam kamar yang dihuni terhadap banyaknya kamar yang tersedia.

5. *Room Occupancy rate is the number of room night occupied diivided by the number of room night avaiable multiplied by 100 percent.*

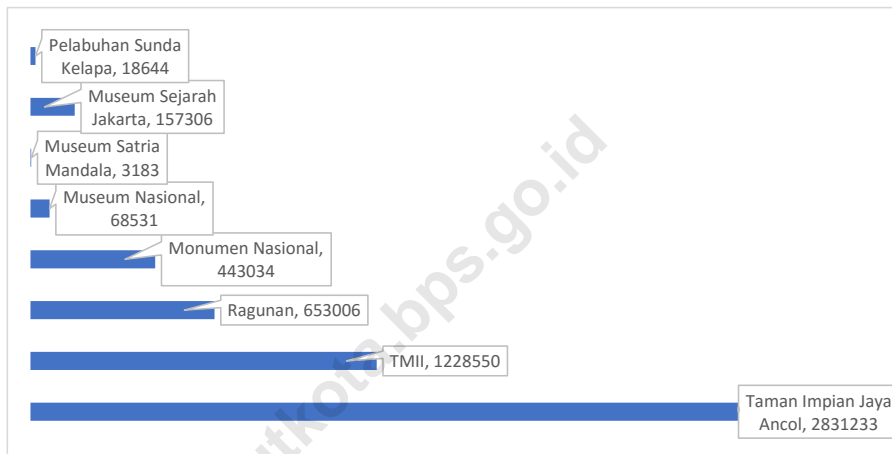
6. Rata rata banyaknya tamu menginap adalah hasil bagi antara banyaknya malam tempat tidur yang terpakai dengan banyaknya tamu yang menginap dihotel dan akomodasi lainnya.

6. *Average lenght of stay is the number of bed nights used divided by the number of guests ttaying at the accomodation.*



**Gambar 7.1** Jumlah Kunjungan Wisatawan ke Obyek Wisata di Jakarta, 2017-2019  
**Figures**

*Number of Tourist Arrivals to Tourism Object in Jakarta, 2017-2019*



Sumber/Source: BPS DKI Jakarta/BPS-Statistics of DKI Jakarta

**7. PARIWISATA**  
**TOURISM**

**Tabel 7.1**  
**Table**

**Jumlah Rumah Makan/Restoran Menurut Kecamatan,  
2017-2020**  
**Number of Restaurants by Subdistrict, 2017-2020**

| <b>Kecamatan<br/>Subdistrict</b> | <b>2017</b> | <b>2018</b> | <b>2019</b> | <b>2020</b> |
|----------------------------------|-------------|-------------|-------------|-------------|
| <b>(1)</b>                       | <b>(2)</b>  | <b>(3)</b>  | <b>(4)</b>  | <b>(5)</b>  |
| Penjaringan                      | ---         | 78          | 204         | 750         |
| Pademangan                       | ---         | 40          | 74          | 204         |
| Tanjung Priok                    | ---         | 51          | 40          | 307         |
| Koja                             | ---         | 21          | 7           | 58          |
| Kelapa Gading                    | ---         | 186         | 280         | 752         |
| Cilincing                        | ---         | 8           | 2           | 6           |
| <b>Jakarta Utara</b>             | <b>---</b>  | <b>387</b>  | <b>607</b>  | <b>2077</b> |

Catatan/Note: ...

Sumber/Source: Sudin Pariwisata dan Kebudayaan Jakarta Utara/Tourism and Culture Service of Jakarta Utara

**Perkembangan Jumlah Wisatawan Mancanegara Melalui Bandara Soekarno Hatta, Pelabuhan Tanjung Priok dan Bandara Halim PK Menurut Bulan, 2020**

**Tabel**

**7.2**

**Table**

***The Trend of Foreign Tourist Arriving Through Soekarno Hatta Airport, Port of Tanjung Priok and Halim PK Airport by Month, 2020***

| Bulan<br><i>Month</i> | Bandara<br>Soekarno-Hatta<br><i>Soekarno-Hatta<br/>Air Port</i> | Bandara Halim<br>Perdana Kusuma<br><i>Halim Perdana<br/>Kusuma Airport</i> | Pelabuhan Tanjung<br>Priok<br><i>Port of Tanjung Priok</i> | Jumlah<br><i>Total</i> |
|-----------------------|---|--|--|------------------------|
| (1)                   | (2)   | (3)  | (4)  | (5)                    |
| Januari               | 173 453   | 161  | 0  | 173 614                |
| Februari              | 131 032   | 205  | 0  | 131 237                |
| Maret                 | 52 631  | 90   | 0  | 52 721                 |
| April                 | 417   | 7  | 0  | 424                    |
| Mei                   | 395   | 19   | 0  | 414                    |
| Juni                  | 909   | 15   | 0  | 924                    |
| Juli                  | 3 119   | 27   | 0  | 3 146                  |
| Agustus               | 4 469   | 18   | 0  | 4 487                  |
| September             | 7 468   | 60   | 0  | 7 528                  |
| Oktober               | 10 492  | 37   | 0  | 10 529                 |
| November              | 14 309  | 56   | 0  | 14 365                 |
| Desember              | 21 812  | 46   | 0  | 21 858                 |
| <b>Jumlah</b>         | <b>420 506</b>  | <b>741</b>   | <b>0</b>   | <b>421 247</b>         |

Sumber/Source: BPS DKI Jakarta/BPS-Statistics of DKI Jakarta

**Tabel 7.3** Jumlah Kunjungan Wisatawan ke Obyek Wisata di Jakarta, 2017-2020  
**Table 7.3** Number of Tourist Arrivals to Tourism Object in Jakarta, 2017-2020

| No.                 | Obyek Wisata<br>Tourism Object | 2017              | 2018              | 2019              | 2020             |
|---------------------|--------------------------------|-------------------|-------------------|-------------------|------------------|
| (1)                 | (2)                            | (3)               | (4)               | (5)               | (6)              |
| 1.                  | Taman Impian Jaya Ancol        | 19 261 212        | 17 575 914        | 9 282 441         | 2 831 233        |
| 2.                  | TMII                           | 5 704 712         | 6 004 718         | 5 071 980         | 1 228 550        |
| 3.                  | Ragunan                        | 5 366 148         | 5 455 788         | 5 407 858         | 653 006          |
| 4.                  | Monumen Nasional               | 1 866 428         | 1 945 747         | 12 112 946        | 443 034          |
| 5.                  | Museum Nasional                | 293 918           | 263 171           | 305 086           | 68 531           |
| 6.                  | Museum Satria Mandala          | 36 144            | 11 693            | 17 132            | 3 183            |
| 7.                  | Museum Sejarah Jakarta         | 798 139           | 612 668           | 746 971           | 157 306          |
| 8.                  | Pelabuhan Sunda Kelapa         | 58 284            | 45 653            | 38 058            | 18 644           |
| <b>Jumlah/Total</b> |                                | <b>33 384 985</b> | <b>32 115 352</b> | <b>32 982 472</b> | <b>5 403 487</b> |

Sumber/Source: BPS DKI Jakarta/BPS-Statistics of DKI Jakarta



**Tabel** 7.4. **Jumlah Usaha Pariwisata Bidang Hiburan dan Rekreasi Menurut Jenis Usaha dan Kecamatan, 2020**  
**Table** 7.4. **Number of Industrial Tourism in Entertainment Sector by Kind of Effort and District, 2020**

| Jenis Usaha<br>Kind of Effort<br>(1) | Penja-<br>rangan<br>(2) | Pade-<br>mangan<br>(3) | Tanjung<br>Priok<br>(4) | Koja<br>(5) | Kelapa<br>Gading<br>(6) | Cilin-<br>cing<br>(7) | Jumlah<br>Total<br>(8) |
|--------------------------------------|-------------------------|------------------------|-------------------------|-------------|-------------------------|-----------------------|------------------------|
| 1. Pusat Olahraga                    | 4                       | 3                      | 1                       | -           | 4                       | -                     | 12                     |
| 2. Bioskop                           | 4                       | 2                      | 1                       | 1           | 4                       | -                     | 12                     |
| 3. Bola ketangkasan                  | 2                       | 2                      | 1                       | -           | 6                       | -                     | 11                     |
| 4. Bola sodok                        | 4                       | 2                      | 3                       | 4           | 8                       | -                     | 21                     |
| 5. Diskotik                          | 3                       | 3                      | 1                       | 1           | 4                       | -                     | 1                      |
| 6. Karaoke                           | 11                      | 8                      | 4                       | 4           | 30                      | 5                     | 62                     |
| 7. Musik hidup                       | 6                       | 13                     | 3                       | 6           | 9                       | -                     | 37                     |
| 8. Panti pijat                       | 28                      | 7                      | 8                       | -           | 34                      | -                     | 77                     |
| 9. Pangkas Rambut                    | 22                      | 10                     | 12                      | 2           | 26                      | 5                     | 77                     |
| 10. Sarana Rekreasi Keluarga         | 10                      | 5                      | 3                       | 2           | 14                      | -                     | 34                     |
| 11. Bowling                          | 1                       | 1                      | -                       | -           | 2                       | -                     | 4                      |
| 12. Kolam Pemancingan                | 1                       | -                      | -                       | -           | -                       | -                     | 1                      |
| 13. Gelanggang Renang                | 3                       | 2                      | -                       | -           | 5                       | -                     | 10                     |
| 14. Mandi Uap                        | 8                       | -                      | 3                       | -           | 6                       | -                     | 17                     |
| 15. Klab Malam                       | -                       | 1                      | -                       | -           | -                       | -                     | 1                      |
| 16. Golf                             | 1                       | -                      | -                       | -           | 1                       | -                     | 2                      |
| <b>Jumlah/Total</b>                  | <b>41</b>               | <b>93</b>              | <b>...</b>              | <b>36</b>   | <b>100</b>              | <b>1</b>              | <b>271</b>             |
| 2019                                 | 149                     | 45                     | 76                      | 57          | 183                     | 23                    | 533                    |
| 2018                                 | 94                      | 47                     | 46                      | 35          | 126                     | 14                    | 362                    |
| 2017                                 | 120                     | 51                     | 40                      | 18          | 153                     | 5                     | 387                    |

Sumber/Source: Sudin Pariwisata dan Kebudayaan Jakarta Utara/Tourism and Culture Service of Jakarta Utara

**Tabel**  
**Table**

**7.5 Jumlah Usaha Pariwisata Bidang Rumah Makan dan Kantin Menurut Kecamatan, 2020**  
**Number of Industrial Tourism in Restaurant and Canteen Sector by District, 2020**

| Kecamatan<br>District<br>(1) | Rumah Makan & Bar<br>Restaurant<br>(2) | Kantin<br>Canteen<br>(3) | Bakery<br>Bakery<br>(4) | Jumlah<br>Total<br>(5) |
|------------------------------|--|--------------------------|-------------------------|------------------------|
| 1. Penjaringan               | 750                                    | 4                        | 10                      | 764                    |
| 2. Pademangan                | 204                                    | -                        | 3                       | 207                    |
| 3. Tanjung Priok             | 307                                    | 6                        | 4                       | 317                    |
| 4. Koja                      | 58                                     | -                        | -                       | 58                     |
| 5. Kelapa Gading             | 752                                    | 20                       | 23                      | 795                    |
| 6. Cilincing                 | 6                                      | -                        | -                       | 6                      |
| <b>Jumlah/Total</b>          | <b>2 077</b>                           | <b>30</b>                | <b>40</b>               | <b>2 147</b>           |
| 2019                         | 607                                    | 45                       | 68                      | 720                    |
| 2018                         | 327                                    | 22                       | 38                      | 387                    |
| 2017                         | 725                                    | 40                       | 68                      | 833                    |

Sumber/Source: Sudin Pariwisata dan Kebudayaan Jakarta Utara/Tourism and Culture Service of Jakarta Utara

**Tabel** Jumlah Fasilitas Akomodasi Menurut Kelurahan dan Jenisnya,  
**Table 7.6** 2020  
 Number of Accommodation Facility by subdistrict and Kind, 2020

| Kecamatan<br>District | Jenis Akomodasi/Kind of Accommodation |                 |          | Jumlah    |
|-----------------------|---------------------------------------|-----------------|----------|-----------|
|                       | Hotel<br>Bintang                      | Hotel<br>Melati | Lainnya  |           |
| (1)                   | (2)                                   | (3)             | (4)      | (5)       |
| Kamal Muara           | 0                                     | 0               | 1        | 1         |
| Kapuk Muara           | 1                                     | 0               | 0        | 1         |
| Pejagalan             | 1                                     | 4               | 0        | 5         |
| Penjaringan           | 1                                     | 0               | 0        | 1         |
| Pluit                 | 3                                     | 0               | 2        | 5         |
| Penjaringan           | 6                                     | 4               | 3        | 13        |
| Pademangan Barat      | 1                                     | 0               | 0        | 1         |
| Pademangan Timur      | 1                                     | 0               | 0        | 1         |
| Ancol                 | 10                                    | 1               | 0        | 11        |
| Pademangan            | 12                                    | 1               | 0        | 13        |
| Sunter Agung          | 1                                     | 1               | 0        | 2         |
| Sunter Jaya           | 2                                     | 0               | 0        | 2         |
| Papanggo              | 0                                     | 0               | 0        | 0         |
| Warakas               | 0                                     | 0               | 0        | 0         |
| Sungai Bambu          | 1                                     | 0               | 0        | 1         |
| Kebon Bawang          | 0                                     | 4               | 0        | 4         |
| Tanjung Priok         | 0                                     | 0               | 0        | 0         |
| Tanjung Priok         | 4                                     | 5               | 0        | 9         |
| Rawabadak Selatan     | 1                                     | 0               | 0        | 1         |
| Tugu Selatan          | 0                                     | 1               | 0        | 1         |
| Tugu Utara            | 0                                     | 0               | 0        | 0         |
| Lagoa                 | 0                                     | 0               | 0        | 0         |
| Rawabadak Utara       | 0                                     | 2               | 0        | 2         |
| Koja                  | 0                                     | 2               | 0        | 2         |
| Koja                  | 1                                     | 5               | 0        | 6         |
| Kelapa Gading Barat   | 4                                     | 0               | 0        | 4         |
| Kelapa Gading Timur   | 2                                     | 0               | 0        | 2         |
| Pegangsaan Dua        | 0                                     | 0               | 0        | 0         |
| Kelapa Gading         | 6                                     | 0               | 0        | 6         |
| Sukapura              | 0                                     | 0               | 0        | 0         |
| Rorotan               | 0                                     | 0               | 0        | 0         |
| Marunda               | 0                                     | 0               | 0        | 0         |
| Cilincing             | 0                                     | 0               | 0        | 0         |
| Semper Timur          | 0                                     | 0               | 0        | 0         |
| Semper Barat          | 0                                     | 1               | 0        | 1         |
| Kalibaru              | 0                                     | 0               | 0        | 0         |
| Cilincing             | 1                                     | 4               | 0        | 5         |
| <b>Jumlah/Total</b>   | <b>30</b>                             | <b>19</b>       | <b>3</b> | <b>52</b> |

Sumber/Source: BPS Kota Administrasi Jakarta Utara/BPS-Statistics Jakarta Utara Municipality

**Tabel**

7.7

**Table**

**Jumlah Hotel, Kamar, dan Tempat Tidur Menurut Klasifikasi di Kota Jakarta Utara, 2020**  
**Number of Hotel, Room, and Bed by Classification in Jakarta Utara Municipality, 2020**

| Klasifikasi<br>Classification | Hotel<br>Hotel | Kamar<br>Room | Tempat Tidur<br>Bed |
|-------------------------------|----------------|---------------|---------------------|
| (1)                           | (2)            | (3)           | (4)                 |
| 1. Berbintang/Classified      | 38             | 5.735         | 8.130               |
| 2. Melati/Non Classified      | 30             | 1.318         | 1.416               |
| 3. Lainnya/Others             | 3              | 46            | 54                  |
| <b>Jumlah/Total</b>           | <b>71</b>      | <b>7.099</b>  | <b>9.600</b>        |

Sumber/Source: BPS Kota Administrasi Jakarta Utara/BPS-Statistics Jakarta Utara Municipality

**Tabel**

7.8

**Table**

**Jumlah Hotel, Kamar, dan Tempat Tidur Pada Hotel Berbintang di Kota Jakarta Utara, 2020**  
**Number of Hotel, Room, and Bed by Classified Hotel in Jakarta Utara Municipality, 2020**

| Klasifikasi<br>Classification | Hotel<br>Hotel | Kamar<br>Room | Tempat Tidur<br>Bed |
|-------------------------------|----------------|---------------|---------------------|
| (1)                           | (2)            | (3)           | (4)                 |
| 1. Bintang 5/Classified 5     | 1              | 228           | 324                 |
| 2. Bintang 4/Classified 4     | 9              | 2.253         | 3.435               |
| 3. Bintang 3/Classified 3     | 20             | 2.474         | 3.393               |
| 4. Bintang 2/Classified 2     | 7              | 741           | 938                 |
| 5. Bintang 1/Classified 1     | 1              | 39            | 40                  |
| <b>Jumlah/Total</b>           | <b>38</b>      | <b>5.735</b>  | <b>8.130</b>        |

Sumber/Source: BPS Kota Administrasi Jakarta Utara/BPS-Statistics Jakarta Utara Municipality

**Tabel** 7.9 **Jumlah Hotel, Kamar, dan Tempat Tidur Pada Hotel Non Bintang, 2020**  
**Table** 7.9 **Number of Hotel, Room, and Bed by Non Classified Hotel, 2020**

| Klasifikasi                     | Hotel     | Kamar        | Tempat Tidur |
|---------------------------------|-----------|--------------|--------------|
| Classification                  | Hotel     | Room         | Bed          |
| (1)                             | (2)       | (3)          | (4)          |
| 1. Melati/Non Classified        | 30        | 1.318        | 1.416        |
| 2. Pondok Wisata/Non Classified | 0         | 0            | 0            |
| 3. Akomodasi Lainnya/Others     | 3         | 46           | 54           |
| <b>Jumlah/Total</b>             | <b>33</b> | <b>1.364</b> | <b>1.470</b> |

Sumber/Source : BPS Kota Administrasi Jakarta Utara/BPS-Statistics Jakarta Utara Municipality

**Tabel** 7.10 **Jumlah dan Persentase Tenaga Kerja Menurut Tingkat Pendidikan Pada Hotel Berbintang, 2020**  
**Table** 7.10 **Number and Percentage of Labor Force by Education Level at Classified Hotels , 2020**

| Klasifikasi                               | Jumlah Tenaga Kerja | Persentase  |
|---|---------------------|-------------|
| Classification                            | Labor Force         | Percentage  |
| (1)                                       | (2)                 | (3)         |
| 1. Universitas/Akademi/University         | ...                 | ...         |
| 2. SMA/SMK/Senior High School             | ...                 | ...         |
| 3. <SMA/SMK/<br>Before Senior High School | ...                 | ...         |
| <b>Jumlah/Total</b>                       | <b>...</b>          | <b>....</b> |

Catatan/Note : Data Tidak Tersedia

Sumber/Source: BPS Kota Administrasi Jakarta Utara/BPS-Statistics Jakarta Utara Municipality

**Tabel  
Table**

7.11

**Jumlah dan Persentase Tenaga Kerja Menurut Tingkat Pendidikan pada Hotel Non Bintang, 2020**  
*Number and Percentage of Labor Force by Education Level at Non Classified Hotels, 2020*

| <b>Klasifikasi<br/>Classification</b>     | <b>Jumlah Tenaga Kerja<br/>Labor Force</b> | <b>Persentase<br/>Percentage</b> |
|---|--|----------------------------------|
| (1)                                       | (2)  | (3)                              |
| 1. Universitas/Akademi/University         | ...  | ...                              |
| 2. SMA/SMK/Senior High School             | ...  | ...                              |
| 3. <SMA/SMK/<br>Before Senior High School | ...  | ...                              |
| <b>Jumlah/Total</b>                       | ...  | ...                              |

Sumber/Source: BPS Kota Administrasi Jakarta Utara/BPS-Statistics Jakarta Utara Municipality

**Tabel  
Table**

7.12

**Jumlah Hotel, Kamar, Tenaga Kerja, Rata-rata Tenaga Kerja Tiap Hotel dan Tiap Kamar Menurut Klasifikasi Hotel Berbintang, 2020**  
*Number of Hotel, Room, Labor, Average of Labor Each Hotel and Room by Classification of Classified Hotels, 2020*

| <b>Klasifikasi<br/>Classification</b> | <b>Jumlah<br/>Hotel</b> | <b>Jumlah<br/>Kamar</b> | <b>Tenaga Kerja</b> |                                 |                                 |
|---------------------------------------|-------------------------|-------------------------|---------------------|---------------------------------|---------------------------------|
|                                       |                         |                         | <b>Jumlah</b>       | <b>Rata-rata<br/>Tiap Hotel</b> | <b>Rata-rata<br/>Tiap Kamar</b> |
| (1)                                   | (2)                     | (3)                     | (4)                 | (5)                             | (6)                             |
| 1. Bintang 5/Classified 5             | 1                       | 228                     | ...                 | ...                             | ...                             |
| 2. Bintang 4/Classified 4             | 9                       | 2.253                   | ...                 | ...                             | ...                             |
| 3. Bintang 3/Classified 3             | 20                      | 2.474                   | ...                 | ...                             | ...                             |
| 4. Bintang 2/Classified 2             | 7                       | 741                     | ...                 | ...                             | ...                             |
| 5. Bintang 1/Classified 1             | 1                       | 39                      | ...                 | ...                             | ...                             |
| <b>Jumlah/Total</b>                   | <b>38</b>               | <b>5.735</b>            | ...                 | ...                             | ...                             |

Sumber/Source: BPS Kota Administrasi Jakarta Utara/BPS-Statistics Jakarta Utara Municipality

**Tabel**

7.13

**Table**

**Jumlah Hotel, Kamar, Tenaga Kerja, Rata-rata Tenaga Kerja Tiap Hotel dan Tiap Kamar Menurut Klasifikasi Hotel Non Bintang, 2020**  
**Number of Hotel, Room, Labor, Average of Labor Each Hotel and Room by Classification of Non Classified Hotels, 2020**

| Klasifikasi<br>Classification       | Jumlah<br>Hotel | Jumlah<br>Kamar | Tenaga Kerja |                         |                         |
|-------------------------------------|-----------------|-----------------|--------------|-------------------------|-------------------------|
|                                     |                 |                 | Jumlah       | Rata-rata<br>Tiap Hotel | Rata-rata<br>Tiap Kamar |
| (1)                                 | (2)             | (3)             | (4)          | (5)                     | (6)                     |
| 1. Melati /Non Classified           | 30              | 1.318           | ...          | ...                     | ...                     |
| 2. Pondok wisata/<br>Non Classified | 0               | 0               | ...          | ...                     | ...                     |
| 3. Akomodasi Lainnya/Others         | 3               | 46              | ...          | ...                     | ...                     |
| <b>Jumlah/Total</b>                 | <b>33</b>       | <b>1.364</b>    | ...          | ...                     | ...                     |

Sumber/Source: BPS Kota Administrasi Jakarta Utara/BPS-Statistics Jakarta Utara Municipality

**Tabel**

7.14

**Jumlah Taman dan Luas Taman Menurut Jenis dan Kecamatan, 2020****Table****The Number and Area of Park by Kind of Park and District, 2020**

| Kecamatan<br>District | Jenis Taman/Kind of Park |                                |                  |                                |                   |                                |                 |                                |
|-----------------------|--------------------------|--------------------------------|------------------|--------------------------------|-------------------|--------------------------------|-----------------|--------------------------------|
|                       | Taman/Bangunan<br>Umum   |                                | Jalur Tepian Air |                                | Jalur Hijau Jalan |                                | Jumlah          |                                |
|                       | Jumlah<br>Total          | Luas<br>Area (m <sup>2</sup> ) | Jumlah<br>Total  | Luas<br>Area (m <sup>2</sup> ) | Jumlah<br>Total   | Luas<br>Area (m <sup>2</sup> ) | Jumlah<br>Total | Luas<br>Area (m <sup>2</sup> ) |
| (1)                   | (2)                      | (3)                            | (4)              | (5)                            | (6)               | (7)                            | (8)             | (9)                            |
| Penjaringan           | 6                        | 6 343,24                       | 0                | 0                              | 23                | 68 250,18                      | 29              | 74 593,42                      |
| Pademangan            | 1                        | 698,                           | 3                | 13 367                         | 7                 | 19 899,82                      | 11              | 33 964,82                      |
| Tanjung Priok         | 12                       | 51 506,                        | 0                | 0                              | 25                | 97 529,99                      | 37              | 149 035,99                     |
| Koja                  | 13                       | 16 106,56                      | 0                | 0                              | 3                 | 27 210,75                      | 16              | 43 317,31                      |
| Kelapa Gading         | 14                       | 22 280,15                      | 0                | 0                              | 13                | 76 238,97                      | 27              | 98 519,12                      |
| Cilincing             | 11                       | 17 980,                        | 0                | 0                              | 8                 | 103 301,91                     | 19              | 121 281,91                     |
| <b>Jumlah/Total</b>   | <b>57</b>                | <b>114 913,95</b>              | <b>3</b>         | <b>13 367</b>                  | <b>79</b>         | <b>392 431,62</b>              | <b>139</b>      | <b>520 712,57</b>              |

Sumber/Source : Sudin Kehutanan Kota Adm, Jakarta Utara/Forestry Service Office of Jakarta Utara



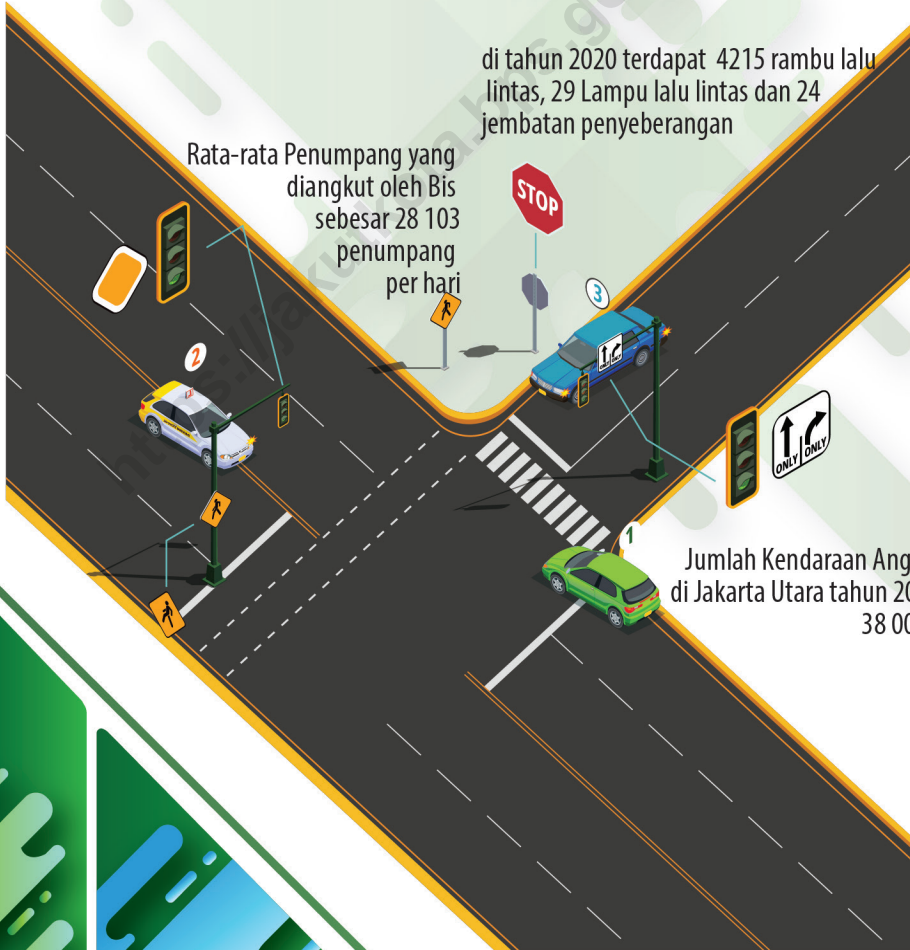


**TRANSPORTASI DAN KOMUNIKASI**  
**TRANSPORTATION AND COMMUNICATION**

di tahun 2020 terdapat 4215 rambu lalu lintas, 29 Lampu lalu lintas dan 24 jembatan penyeberangan

Rata-rata Penumpang yang diangkut oleh Bis sebesar 28 103 penumpang per hari

Jumlah Kendaraan Angkutan umum di Jakarta Utara tahun 2020 sebanyak 38 001 Kendaraan





**PENJELASAN TEKNIS**

1. Data transportasi dan komunikasi meliputi :
  - a. Panjang Jalan
  - b. Angkutan Darat
  - c. Angkutan Laut
  - e. Pos
2. 5. Sumber data transportasi berasal dari masing-masing instansi terkait, dikumpulkan oleh Badan Pusat Statistik (BPS) setiap bulan/tahun.
3. Kendaraan bermotor adalah setiap kendaraan yang digerakkan oleh peralatan teknik yang ada pada kendaraan tersebut, biasanya digunakan untuk angkutan orang atau barang di atas jalan raya selain kendaraan yang berjalan di atas rel.
4. Mobil bis adalah setiap kendaraan bermotor yang dilengkapi dengan tempat duduk untuk lebih dari delapan orang, tidak termasuk tempat duduk untuk pengemudi, baik dilengkapi atau tidak dilengkapi bagasi.
5. Kereta api adalah kendaraan dengan tenaga gerak (listrik, diesel atau tenaga uap) yang berjalan sendiri maupun dirangkaikan dengan kendaraan lain, yang akan atau sedang bergerak di atas rel, terdiri dari kereta penumpang dan kereta barang.
6. Kantor Pos adalah pemberi pelayanan pengiriman barang,

**TECHNICAL NOTES**

1. *Data on transportations and communications cover:*
  - a. *Length of Road*
  - b. *Land Transportation*
  - c. *Sea Transportation*
  - d. *Pos*
2. *Data on transportations are ompiled by the BPS-Statistics Indonesia (BPS). These data are obtained from relevant institutions.*
3. *Motor vehicles are any kind of vehicles motorized by machine set up in those vehicles. They are usually used for transporting peoples and goods on roads except vehicles moving along a railway line.*
4. *Buses are passengers cars having seats for more than eight passengers, excluding seat for driver. It can be with or without boot.*
5. *Train is a coach or a number of coaches joined together, moving along a railway line. It can be passenger train or baggage train.*
6. *Post office is an establishment dealing with the delivery of goods,*

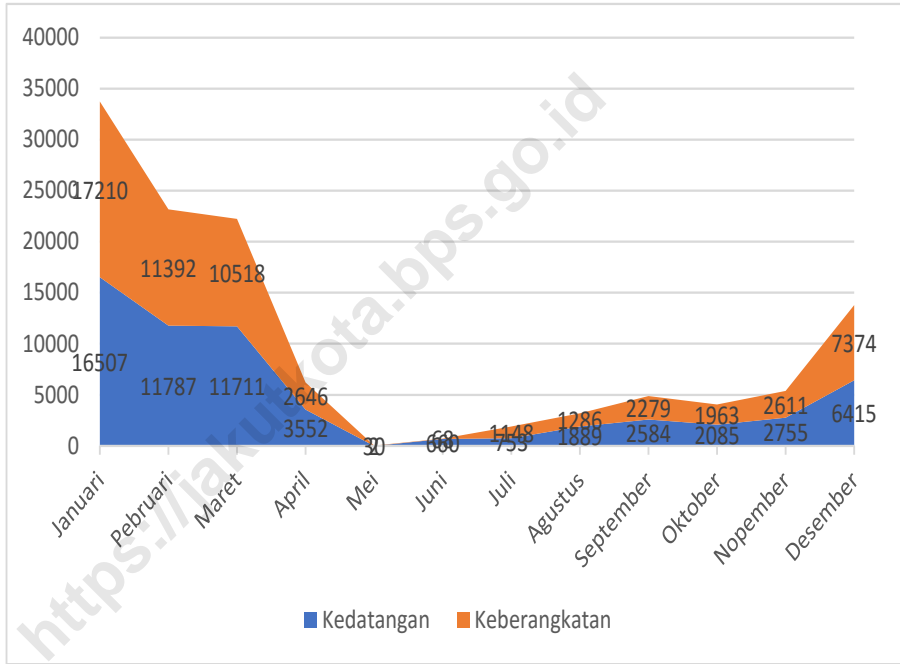
uang, dsb, dari suatu tempat ke tempat yang lain. Pengguna pelayanan biasanya diharuskan menempel perangko yang cukup pada sampul surat, kartu pos, pos wesel, warkat pos, paket dsb. Rumah pos berfungsi sama seperti kantor pos dan kantor pos pembantu, bedanya rumah pos biasanya terletak di daerah terpencil.

*letters, money, etc. from one place to another place. Service users usually put postage stamps on the envelope and postcard or are charged with amount of money in obtaining services such as money order, aerogramme, package post, etc. A mailing house has the same function as post office and auxiliary post office. It is usually located in remote area*



**Gambar 8.1**  
**Figures**

**Lalu Lintas Penumpang yang Berangkat dan Datang melalui Pelabuhan Laut Tanjung Priok Menurut Bulan 2020**  
**Traffic of Ship Passenger Departing and Arriving through Tanjung Priok Seaport by Month, 2020**



Catatan/Note: ...

Sumber/Source: PT. (Persero) Pelabuhan Indonesia II Cabang Tanjung Priok/Port Of Tanjung Priok International

## 8.1 TRANSPORTASI TRANSPORTATION

**Tabel 8.1.1** Panjang Jalan Menurut Tingkat Kewenangan Pemerintahan di Kabupaten/Kota Administrasi Jakarta Utara (km), 2018–2020  
*Length of Roads by Level of Government Authority in Jakarta Utara Regency/Municipality (km), 2018–2020*

| Tingkat Kewenangan Pemerintahan<br><i>Level of Government Authority</i> | 2018     | 2019     | 2020     |
|---|----------|----------|----------|
| (1)   | (2)      | (3)      | (4)      |
| Negara/ <i>State</i>  | '''      | '''      | '''      |
| Provinsi/ <i>Province</i>   | 88,58    | 88,58    | 88,58    |
| Kabupaten/Kota<br><i>Regency/Municipality</i>                           | 979,82   | 979,82   | 979,82   |
| <b>Jumlah/Total</b>   | 1 068,40 | 1 068,40 | 1 068,40 |

Catatan/*Note*: Jalan nasional di DKI Jakarta sudah diserahkan ke Pemprov DKI Jakarta

Sumber/*Source*: Sudin Bina Marga Jakarta Utara/Public Work of Road Service of Jakarta Utara



**Tabel 8.1.2** Panjang Jalan Menurut Jenis Permukaan Jalan di Kabupaten/Kota Kota Administrasi Jakarta Utara (km), 2018–2020  
**Table** Length of Roads by Type of Road Surface in Jakarta Utara Regency/Municipality (km), 2018–2020

| Jenis Permukaan Jalan<br>Type of Road Surface | 2018              | 2019               | 2020               |
|---|-------------------|--------------------|--------------------|
| (1)   | (2)               | (3)                | (4)                |
| Aspal/Paved                                   | 29 778, 59        | 341 395, 64        | 342 624, 66        |
| Kerikil/Gravel                                | -                 | -                  | -                  |
| Tanah/Soil                                    | -                 | -                  | -                  |
| Lainnya/Others                                | 64 772, 65        | -                  | -                  |
| <b>Jumlah/Total</b>                           | <b>94 551, 24</b> | <b>341 395, 64</b> | <b>342 624, 66</b> |

Catatan/Note: ...

Sumber/Source: Sudin Bina Marga Jakarta Utara/Public Work of Road Service of Jakarta Utara

**Tabel 8.1.3** Panjang Jalan Menurut Kondisi Jalan di Kabupaten/Kota Jakarta Utara (km), 2018–2020  
**Length of Roads by Condition of Roads in Jakarta Utara Regency/Municipality (km), 2018–2020**

| Kondisi Jalan<br>Condition of Roads | 2018              | 2019               | 2020               |
|-------------------------------------|-------------------|--------------------|--------------------|
| (1)                                 | (2)               | (3)                | (4)                |
| Baik/Good                           | 52 003, 18        | 153 628, 04        | 142 105, 94        |
| Sedang/Moderate                     | 23 637, 81        | 85 348, 91         | 91 750, 08         |
| Rusak/Damage                        | 14 182, 69        | 85 348, 91         | 91 750, 08         |
| Rusak Berat/Severely Damage         | 4 727, 56         | 17 069, 78         | 17 018, 57         |
| <b>Jumlah/Total</b>                 | <b>94 551, 24</b> | <b>341 395, 64</b> | <b>342 624, 66</b> |

Catatan/Note: ...

Sumber/Source: Sudin Bina Marga Jakarta Utara/Public Work of Road Service of Jakarta Utara

**Tabel** 8.1.4 **Banyaknya Penumpang Kapal yang Berangkat dan Datang melalui Pelabuhan Laut Tanjung Priok, 2008-2020**  
**Number of Ship Passenger Departing and Arriving Through Tanjung Priok Seaport, 2008-2020**

| Tahun<br>Year | Interinsuler<br>Interinsuler |                         | Samudera<br>Ocean  |                         | Jumlah<br>Total    |                         |
|---------------|------------------------------|-------------------------|--------------------|-------------------------|--------------------|-------------------------|
|               | Datang<br>Arrivals           | Berangkat<br>Departures | Datang<br>Arrivals | Berangkat<br>Departures | Datang<br>Arrivals | Berangkat<br>Departures |
| (1)           | (2)                          | (3)                     |                    |                         | (4)                |                         |
| 2008          | 299 891                      | 275 605                 | -                  | -                       | 299 891            | 275 605                 |
| 2009          | 227 927                      | 192 845                 | -                  | -                       | 227 927            | 195 845                 |
| 2010          | 200 146                      | 205 532                 | -                  | -                       | 200 146            | 205 532                 |
| 2011          | 224 259                      | 202 961                 | -                  | -                       | 224 259            | 202 961                 |
| 2012          | 201 159                      | 186 853                 | -                  | -                       | 210 159            | 186 853                 |
| 2013          | 211 131                      | 175 259                 | -                  | -                       | 211 131            | 175 259                 |
| 2014          | 174 345                      | 141 904                 | -                  | -                       | 174 345            | 141 904                 |
| 2015          | 158 255                      | 129 456                 | 933                | 880                     | 159 188            | 130 336                 |
| 2016          | 118 391                      | 110 272                 | 9 036              | 9 141                   | 127 427            | 119 413                 |
| 2017          | 105 633                      | 96 353                  | 1 990              | 2 034                   | 107 623            | 98 387                  |
| 2018          | 107 641                      | 104 847                 | 9 707              | 9 720                   | 117 348            | 114 567                 |
| 2019          | 248 921                      | 268 712                 | 4 097              | 2 585                   | 253 018            | 271 297                 |
| 2020          | 58 502                       | 60 626                  | 74                 | 23                      | 58 576             | 60 649                  |

Catatan/Note: ...

Sumber/Source: PT. (Persero) Pelabuhan Indonesia II Cabang Tanjung Priok/Port Of Tanjung Priok International

**Tabel**  
**Table** 8.1.5.

**Lalu Lintas Penumpang yang Berangkat dan Datang  
melalui Pelabuhan Laut Tanjung Priok Menurut Bulan  
2020**

*Traffic of Ship Passenger Departing and Arriving  
through Tanjung Priok Seaport by Month, 2020*

| <i>Bulan<br/>Month</i> | <i>Kedatangan<br/>Arrival</i> | <i>Keberangkatan<br/>Departures</i> |
|------------------------|-------------------------------|-------------------------------------|
| (1)                    | (2)                           | (3)                                 |
| Januari/January        | 16 507                        | 17 210                              |
| Pebruari/February      | 11 787                        | 11 392                              |
| Maret/March            | 11 711                        | 10 518                              |
| April/April            | 3 552                         | 2 646                               |
| Mei/May                | 2                             | 30                                  |
| Juni/June              | 660                           | 68                                  |
| Juli/July              | 753                           | 1 148                               |
| Agustus/August         | 1 889                         | 1 286                               |
| September/September    | 2 584                         | 2 279                               |
| Oktober/October        | 2 085                         | 1 963                               |
| Nopember/November      | 2 755                         | 2 611                               |
| Desember/December      | 6 415                         | 7 374                               |
| <b>Jakarta Utara</b>   | <b>60 700</b>                 | <b>58 525</b>                       |
| 2019                   | 271 297                       | 253 018                             |
| 2018                   | 117 348                       | 114 567                             |
| 2017                   | 107 623                       | 98 387                              |
| 2016                   | 127 427                       | 119 413                             |
| 2015                   | 159 188                       | 130 336                             |

Catatan/Note: ...

Sumber/Source: PT. (Persero) Pelabuhan Indonesia II Cabang Tanjung Priok/Port Of Tanjung Priok International

**Kapasitas Penumpang (Kelas I, II, III, IV dan Ekonomi) Menurut Jenis Kapal di Pelabuhan Tanjung Priok, 2020**

**Tabel 8.1.6.**  
**Table**

***Capacity of Passenger (1st, 2nd, 3rd, 4th and Economy Class) by Type of Shipin Tanjung Priok Sea Port, 2020***

| No. Kapal<br>Ship<br>Number | Nama Kapal<br>Ship Name | Kapasitas Penumpang / Passenger Capacity (Beds) |                       |                        |                       |                             | Jumlah<br>Total |
|-----------------------------|-------------------------|---|-----------------------|------------------------|-----------------------|-----------------------------|-----------------|
|                             |                         | Kelas I<br>1st Class                            | Kelas II<br>2nd Class | Kelas III<br>3rd Class | Kelas IV<br>4th Class | Ekonomi<br>Economy<br>Class |                 |
| (1)                         | (2)                     | (3)   | (4)                   | (5)                    | (6)                   | (7)                         | (8)             |
| 4                           | KM. UMSINI              | -   | -                     | -                      | -                     | -                           | 4 522           |
| 11                          | KM. CIREMAI             | -   | -                     | -                      | -                     | -                           | 3 851           |
| 12                          | KM. DOBONSOLO           | -   | -                     | -                      | -                     | -                           | 5 173           |

Sumber/Source: PT. Pelni

**Kapasitas Penumpang (Kelas IS, IA-IB, IIA-IIB, III-Wst dan Ekonomi) Menurut Jenis Kapal di Pelabuhan Tanjung Priok, 2020**

**Tabel 8.1.7.**

**Table**

***Capacity of Passenger (IS, IA-IB, IIA-IIB, III-Wst and Economy Class) by Type of Ship in Tanjung Priok Sea Port, 2020***

| Nomor Kapal<br>Ship Number | Nama Kapal<br>Ship Name | Kapasitas Penumpang / Passenger Capacity (Beds) |           |           |            |            |               |               | Jumlah<br>Total |        |
|----------------------------|-------------------------|---|-----------|-----------|------------|------------|---------------|---------------|-----------------|--------|
|                            |                         | Kelas I-S                                       | Kelas I-A | Kelas I-B | Kelas II-A | Kelas II-B | Kelas III-Wst | Kelas Ekonomi |                 |        |
|                            |                         | Class I-S                                       | Class I-A | Class I-B | Class II-A | Class II-B | Class III-Wst | Class Economy |                 |        |
| (1)                        | (2)                     | (3)   | (4)       | (5)       | (6)        | (7)        | (8)           | (9)           | (10)            |        |
| 17                         | KM. SINABUNG            | -   | -         | -         | -          | -          | -             | -             | -               | 5      |
| 18                         | KM. KELUD               | -   | -         | -         | -          | -          | -             | -             | -               | 16 773 |
| 19                         | KM. DORO LONDA          | -   | -         | -         | -          | -          | -             | -             | -               | 12 022 |
| 20                         | KM. NGGAPULU            | -   | -         | -         | -          | -          | -             | -             | -               | 6 828  |
| 21                         | KM. LABOBAR             | -   | -         | -         | -          | -          | -             | -             | -               | 50     |
| 22                         | KM GUNUNG DEMPO         | -   | -         | -         | -          | -          | -             | -             | -               | 3 362  |
| 4                          | KM. LAWIT               | -   | -         | -         | -          | -          | -             | -             | -               | 1 457  |
| 13                         | KM. BUKIT RAYA          | -   | -         | -         | -          | -          | -             | -             | -               | 1 883  |

Sumber/Source: PT. Pelni

**Kapasitas Penumpang (Kelas VIP, Executive A-B, Utama A-B, Utama Tatami dan Bisnis) Menurut Jenis Kapal di Pelabuhan Tanjung Priok, 2020**

**Tabel 8.1.8.**

**Table**

***Capacity of Passenger (VIP, Executive A-B, Utama A-B, Utama Tatami and Business Class) by Type of Ship in Tanjung Priok Sea Port, 2020***

| No. Kapal<br>Ship<br>Number | Nama Kapal<br>Ship Name | VIP<br>VIP | Kapasitas Penumpang/Passanger Capacity (Beds) |                               |                          |                                      | Jumlah<br>Total |
|-----------------------------|-------------------------|------------|---|-------------------------------|--------------------------|--------------------------------------|-----------------|
|                             |                         |            | Executive-A<br>Executive-A<br>Executive-B     | Utama-A<br>Utama-A<br>Utama-B | Utama<br>Utama<br>Tatami | Kelas<br>Bisnis<br>Business<br>Class |                 |
| (1)                         | (2)                     | (3)        | (4)   | (5)                           | (6)                      | (7)                                  | (8)             |
| R1                          | KM. FUDI                | ...        | ...   | ...                           | ...                      | ...                                  | ...             |
| R2                          | KM. GANDA DEWATA        | ...        | ...   | ...                           | ...                      | ...                                  | ...             |
| R4                          | KM. EGON                | ...        | ...   | ...                           | ...                      | ...                                  | ...             |
| R5                          | KFC. JET LINER          | ...        | ...   | ...                           | ...                      | ...                                  | ...             |

Catatan/Note: Data tidak tersedia

Sumber/Source: PT. Peln

Tabel  
Table

8.1.9.

**Jumlah Penumpang Kapal dari Pelabuhan Tanjung Priok Menurut Bulan, 2020****Number of Ship Passenger from Tanjung Priok Seaport by Month, 2020**

| Bulan<br>Month<br>(1)   | Jumlah Penumpang<br>Total of Passenger<br>(2) |
|-------------------------|---|
| Januari/January         | 19 712  |
| Pebruari/February       | 9 468   |
| Maret/March             | 8 624   |
| April/April             | 819   |
| Mei/May                 | 119   |
| Juni/June               | 386   |
| Juli/July               | 1 158   |
| Agustus/August          | 1 814   |
| September/September     | 1 880   |
| Oktober/October         | 2 282   |
| Nopember/November       | 3 901   |
| Desember/December       | 5 818   |
| <b>Jumlah<br/>Total</b> | <b>55 981</b>                                 |
| 2019                    | 193 344                                       |
| 2018                    | 87 587  |
| 2017                    | 81 137  |

Catatan/Note: ...

Sumber/Source: PT. Pelni



**Tabel** **Jumlah Penumpang di Stasiun Kampung Bandan Menurut Bulan, 2020**  
**8.1.10**  
**Table** **Number of Passengers in Kampung Bandan Station by Month, 2020**

| Bulan<br>Month<br>(1)   | Banyak/Number<br>(Orang/Person)<br>(2) | Nilai/Value<br>(Rp 000)<br>(3) |
|-------------------------|--|--------------------------------|
| Januari/January         | 113 967                                | 472 453 000                    |
| Pebruari/February       | 111 395                                | 448 208 000                    |
| Maret/March             | 89 542                                 | 366 378 000                    |
| April/April             | 31 457                                 | 136 021 000                    |
| Mei/May                 | 27 519                                 | 121 584 000                    |
| Juni/June               | 54 502                                 | 230 704 000                    |
| Juli/July               | 69 091                                 | 287 382 000                    |
| Agustus/August          | 64 967                                 | 271 660 000                    |
| September/September     | 60 080                                 | 250 975 000                    |
| Oktober/October         | 62 719                                 | 263 279 000                    |
| Nopember/November       | 67 809                                 | 285 019 000                    |
| Desember/December       | 67 619                                 | 284 585 000                    |
| <b>Jumlah<br/>Total</b> | <b>820 667</b>                         | <b>3 418 248 000</b>           |
| 2019                    | 1 322 034                              | 5 683 043 067                  |
| 2018                    | 1 577 586                              | 6 379 689                      |
| 2017                    | 1 833 927                              | 7 044 235 810                  |
| 2016                    | 2 043 239                              | 6 084 808,88                   |

Catatan/Note: ...

Sumber/Source: Stasiun Kampung Bandan/Kampung Bandan Station

**Tabel** 8.1.11. Jumlah Sarana Teknik Lalu Lintas di Jakarta Utara, 2010-2020  
**Table** 8.1.11. Number of Traffic Technical Facilities in Jakarta Utara, 2010-2020

| Tahun<br>Year | Rambu<br>Traffic Sign | Lampu Lalu Lintas<br>dengan Komputer<br>Computerized Traffic Light | Lampu Lalu Lintas<br>tanpa Komputer<br>Not Computerized | Jembatan<br>Penye-<br>berangan Orang<br>Pedestrian Bridge |
|---------------|-----------------------|--|---|---|
| (1)           | (2)                   | (3)  | (4)   | (5)   |
| 2010          | 3 005                 | 2  | 17  | 12  |
| 2011          | 3 019                 | 2  | 17  | 12  |
| 2012          | 3 027                 | 2  | 17  | 12  |
| 2013          | 3 049                 | 2  | 17  | 12  |
| 2014          | 3 081                 | 2  | 17  | 12  |
| 2015          | 3 111                 | 2  | 17  | 12  |
| 2016          | 3 136                 | 2  | 17  | 12  |
| 2017          | 3 268                 | 2  | 20  | 24  |
| 2018          | 3 395                 | 1  | 20  | 24  |
| 2019          | 4 215                 | 4  | 17  | 24  |
| 2020          | 4 215                 | 8  | 21  | 24  |

Catatan/Note: ...

Sumber/Source: Sudin Perhubungan Kota Jakarta Utara/Ministry of Transportation of Jakarta Utara

**Tabel** Jumlah Kendaraan Angkutan Menurut Jenisnya di Jakarta Utara, 2010-2020  
**8.1.12.**  
**Table** *Number of Public Transport Vehicle by Type in Jakarta Utara, 2010-2020*

| Tahun<br>Year<br>(1) | Mikrobus Umum<br>Public Microbus<br>(2) | Mikrolet<br>Mikrolet<br>(3) | Truk/Kontainer<br>Truck/Container<br>(4) |
|----------------------|---|-----------------------------|--|
| 2010                 | 528                                     | 709                         | 7 325                                    |
| 2011                 | 528                                     | 709                         | 7341                                     |
| 2012                 | 528                                     | 709                         | 7 363                                    |
| 2013                 | 528                                     | 709                         | 7 402                                    |
| 2014                 | 528                                     | 709                         | 7 431                                    |
| 2015                 | 191 790                                 | 2 376                       | 43 119                                   |
| 2016                 | 200 330                                 | 2 384                       | 43 140                                   |
| 2017                 | 211 479                                 | 2 385                       | 42 649                                   |
| 2018                 | 140 265                                 | 2 170                       | 43 850                                   |
| 2019                 | 109                                     | 1 600                       | 6 986                                    |
| 2020                 | 11 191                                  | ...                         | 26 810                                   |

Catatan/Note: ...

Sumber/Source: Sudin Perhubungan Kota Jakarta Utara/Ministry of Transportation of Jakarta Utara

**Tabel**  
8.1.13.  
**Table**

**Rata-rata Penumpang yang Diangkut Setiap Hari dan Jumlah Biskota serta Bis yang Beroperasi di Jakarta Utara, 2010-2020**

*Average of Daily Passenger Carried and Number of Available Buses and Operated Buses in Jakarta Utara, 2010-2020*

| Tahun<br>Year | Rata-rata Penumpang yang Diangkut setiap Hari<br>Average of Daily Passenger Carried | Biskota Tersedia<br>Available Buses | Bis yang Beroperasi<br>Operated Buses |
|---------------|---|-------------------------------------|---------------------------------------|
| (1)           | (2)   | (3)                                 | (4)                                   |
| 2010          | 3 049   | 30                                  | 20                                    |
| 2011          | 3 902   | 44                                  | 18                                    |
| 2012          | 4 518   | 51                                  | 22                                    |
| 2013          | 5 012   | 57                                  | 26                                    |
| 2014          | 5 801   | 63                                  | 30                                    |
| 2015          | 6 307   | 49                                  | 28                                    |
| 2016          | 7 011   | 35                                  | 21                                    |
| 2017          | 7 893   | 52                                  | 26                                    |
| 2018          | 8 547   | 73                                  | 25                                    |
| 2019          | 10 240  | 85                                  | 20                                    |
| 2020          | 28 103  | 99                                  | 99                                    |

Catatan/Note: ...

Sumber/Source: Sudin Perhubungan Kota Jakarta Utara/Ministry of Transportation of Jakarta Utara

**Tabel****8.1.14.****Panjang Jalan menurut Kecamatan dan Fungsinya, 2020****Table****Length of Road by District and Function, 2020**

| <b>Kelurahan</b>     | <b>Tol</b> | <b>Arteri/Nasional</b> | <b>Kolektor</b>    | <b>Lokal</b>       | <b>Jumlah</b>        |
|----------------------|------------|------------------------|--------------------|--------------------|----------------------|
| <b>Sub District</b>  | <b>(M)</b> | <b>(M)</b>             | <b>(M)</b>         | <b>(M)</b>         | <b>(M)</b>           |
| <b>Kecamatan</b>     | <b>Tol</b> | <b>Artery/National</b> | <b>Collector</b>   | <b>Local</b>       | <b>Total</b>         |
| <b>District</b>      | <b>(M)</b> | <b>(M)</b>             | <b>(M)</b>         | <b>(M)</b>         | <b>(M)</b>           |
| <b>(1)</b>           | <b>(2)</b> | <b>(3)</b>             | <b>(4)</b>         | <b>(5)</b>         | <b>(6)</b>           |
| Penjaringan          | ...        | ...                    | ...                | ...                | ...                  |
| Pademangan           | ...        | ...                    | ...                | ...                | ...                  |
| Tanjung Priok        | ...        | ...                    | ...                | ...                | ...                  |
| Koja                 | ...        | ...                    | ...                | ...                | ...                  |
| Kelapa Gading        | ...        | ...                    | ...                | ...                | ...                  |
| Cilincing            | ...        | ...                    | ...                | ...                | ...                  |
| <b>Jakarta Utara</b> | <b>-</b>   | <b>88 581, 00</b>      | <b>192 437, 00</b> | <b>787 378, 00</b> | <b>1 068 396, 00</b> |
| 2019                 | 34 592     | 29 710                 | 252 434            | 787 383            | 1 104 119            |
| 2018                 | 34 592     | 29 710                 | 252 434            | 787 383            | 1 104 119            |
| 2017                 | 34 592     | 29 710                 | 252 434            | 787 383            | 1 104 119            |

Catatan/Note: ...

Sumber/Source: Sudin Bina Marga Jakarta Utara/Public Work of Road Service of Jakarta Utara

## 8.2 KOMUNIKASI COMMUNICATION

**Tabel 8.2.1** Jumlah Kantor Pos Pembantu Menurut Kecamatan di Kabupaten/Kota Jakarta Utara, 2017–2020  
*Number of Post Offices Subsidiaries by Subdistrict in Jakarta Utara Regency/Municipality, 2017–2020*

| Kecamatan<br>Subdistrict   | 2017      | 2018       | 2019      | 2020 |
|----------------------------|-----------|------------|-----------|------|
| (1)                        | (2)       | (3)        | (4)       | (5)  |
| Penjaringan                | 19        | ...        | 14        |      |
| Pademangan                 | 12        | ...        | 10        |      |
| Tanjung Priok              | 22        | ...        | 10        |      |
| Koja                       | 13        | ...        | 7         |      |
| Kelapa Gading              | 13        | ...        | 13        |      |
| Cilincing                  | 17        | ...        | 10        |      |
| <b>Nama Kabupaten/Kota</b> | <b>96</b> | <b>...</b> | <b>64</b> |      |

Catatan/Note: ...

Sumber/Source: PT. Pos Indonesia Jakarta Utara/Post Office Of Jakarta Utara

**Tabel** 8.2.2 **Lalu Lintas Surat Pos Menurut Tujuan di Kabupaten/Kota Jakarta Utara, 2020**  
**Table** **Post Mail Traffic by Destination in Jakarta Utara Regency/Municipality, 2020**

| <i>Bulan</i><br><i>Month</i> | <i>Dalam Negeri</i><br><i>Domestic</i> | <i>Ke Luar Negeri</i><br><i>To Abroad</i> | <i>Dari Luar Negeri</i><br><i>From Abroad</i> |
|------------------------------|--|---|---|
| (1)                          | (2)                                    | (3)                                       | (4)   |
| Januari/January              | ...                                    | ...                                       | ...   |
| Pebruari/February            | ...                                    | ...                                       | ...   |
| Maret/March                  | ...                                    | ...                                       | ...   |
| April/April                  | ...                                    | ...                                       | ...   |
| Mei/May                      | ...                                    | ...                                       | ...   |
| Juni/June                    | ...                                    | ...                                       | ...   |
| Juli/July                    | ...                                    | ...                                       | ...   |
| Agustus/August               | ...                                    | ...                                       | ...   |
| September/September          | ...                                    | ...                                       | ...   |
| Oktober/October              | ...                                    | ...                                       | ...   |
| Nopember/November            | ...                                    | ...                                       | ...   |
| Desember/December            | ...                                    | ...                                       | ...   |
| <b>Nama Kabupaten/Kota</b>   |  |   |   |

Catatan/Note: ...

Sumber/Source: PT. Pos Indonesia Jakarta Utara/Post Office Of Jakarta Utara

**Tabel**  
**Table** 8.2.3

**Volume dan Nilai Jasa Pelayanan di PT. Pos Indonesia  
Kabupaten/Kota Jakarta Utara, 2019–2020**  
*Volume and Value of Services by PT. Pos Indonesia in  
Jakarta Utara Regency/Municipality, 2019–2020*

| Kecamatan<br>Subdistrict   | 2019             |                              | 2020             |                              |
|----------------------------|------------------|------------------------------|------------------|------------------------------|
|                            | Volume<br>Volume | Nilai<br>Value<br>(Rp.000,-) | Volume<br>Volume | Nilai<br>Value<br>(Rp.000,-) |
| (1)                        | (2)              | (3)                          | (4)              | (5)                          |
| Pos Kilat Khusus           | 218 000          | 3 835 478                    | ...              | ...                          |
| Pos Biasa                  | 20 000           | 1 500 971                    | ...              | ...                          |
| Paket Pos                  | 257 000          | 11 448 321                   | ...              | ...                          |
| Wesel                      | 100 000          | 2 843 157                    | ...              | ...                          |
| Lain-lain                  | -                | -                            | ...              | ...                          |
| <b>Nama Kabupaten/Kota</b> | <b>595 000</b>   | <b>19 627 927</b>            |                  |                              |

Catatan/Note: ...

Sumber/Source: PT. Pos Indonesia Jakarta Utara/Post Office Of Jakarta Utara



**Tabel**  
**Table** 8.2.4**Banyaknya Surat yang Dikirim dan Diterima Menurut Jenis Surat, 2020**  
*The Number of Mails Sent and Received by Kind of Mails, 2020*

| <i>Jenis Surat</i><br><i>Kinds of Mails</i> |                                      | <i>Diterima</i><br><i>Accepted</i> | <i>Dikirim</i><br><i>Sent</i> |
|---|--------------------------------------|------------------------------------|-------------------------------|
| (1)   |                                      | (2)                                | (3)                           |
| <b>A.</b>                                   | Surat Dalam Negeri/<br>Domestic Mail | ...                                | ...                           |
| 1.  | Surat Standar                        | ...                                | ...                           |
| 2.  | Surat Kilat Khusus                   | ...                                | ...                           |
| 3.  | Surat Pos Tercatat                   | ...                                | ...                           |
| 4.  | Kartu Pos                            | ...                                | ...                           |
| 5.  | Paket Pos Biasa                      | ...                                | ...                           |
| 6.  | Paket Pos Khusus                     | ...                                | ...                           |
| 7.  | Barang Cetak Standar                 | ...                                | ...                           |
| 8.  | Surat Dinas Pusat/ Daerah            | ...                                | ...                           |
| <b>B.</b>                                   | Surat Luar Negeri/<br>Overseas Mail  | ...                                | ...                           |
| 1.  | Express Mail Service                 | ...                                | ...                           |
| 2.  | Surat Tercatat                       | ...                                | ...                           |
| 3.  | Paket Pos Luar Negeri                | ...                                | ...                           |
| 4.  | Barang Cetak Standakbr               | ...                                | ...                           |
| <b>Jumlah/Total</b>                         |                                      | ...                                | ...                           |

Catatan/Note: ...

Sumber/Source: PT. Pos Indonesia Jakarta Utara/Post Office Of Jakarta Utara

**Tabel**  
**Table** 8.2.5**Persentase Rumah tangga Menurut Akses Komunikasi dan Kepemilikan Komputer, 2020**  
**Percentage of Households There is The Telephone and Who Have The mobile Phone and The Personal Computer/ Laptop/ Note Bookin Jakarta Utara Regency/Municipality, 2020**

(Diolah dari Survei Sosial Ekonomi Nasional 2018/Based on 2018 National Socio Economic Survey)

| <i>Uraian/Description</i>                                   | <i>Persentase/Percentage</i> |
|---|------------------------------|
| (1)   | (2)                          |
| <b>A Telepon/Telephone</b>                                  |                              |
| 1 Ada/There is  | 10,1                         |
| 2 Tidak Ada/There isn't                                     | 89,9                         |
| Jumlah/Total  | 100                          |
| <b>B Telepon Selular/Mobile phone</b>                       |                              |
| 1 Punya/Yes   | 95,86                        |
| 2 Tidak Punya/No  | 4,14                         |
| Jumlah/Total  | 100,00                       |
| <b>C Komputer/Desktop/Notebook/<br/>PC/Desktop/Notebook</b> |                              |
| 1 Punya/Yes   | 29,2                         |
| 2 Tidak Punya/No  | <b>70,8</b>                  |
| Jumlah/Total  | <b>100</b>                   |

Catatan/Note: ...

Sumber/Source: Badan Pusat Statistik Kota Administrasi Jakarta Utara/Statistics of Jakarta Utara Municipality

**Tabel 8.2.6** **Persentase Rumahtangga Menurut Tempat Penggunaan Internet di Luar Rumah di Kabupaten/Kota Jakarta Utara, 2020**  
**Percentage of Households where used Computer to accessed internet off House in Jakarta Utara Regency/ Municipality, 2020**

(Diolah dari Survei Sosial Ekonomi Nasional 2018/Based on 2018 National Socio Economic Survey)

| <i>Uraian/Description</i>                        | <i>Persentase/Percentage</i> |
|--|------------------------------|
| (1)  | (2)                          |
| <b>A Kantor/Office</b>                           |                              |
| 1 Ya/Yes   | 89,35                        |
| 2 Tidak/No                                       | 10,65                        |
| Jumlah/Total                                     | 100,00                       |
| <b>B Sekolah/School</b>                          |                              |
| 1 Ya/Yes   | 99,59                        |
| 2 Tidak/No                                       | 0,41                         |
| Jumlah/Total                                     | 100,00                       |
| <b>C Tempat Umum Gratis/Free Public Places</b>   |                              |
| 1 Ya/Yes   | 95,24                        |
| 2 Tidak/No                                       | 4,76                         |
| Jumlah/Total                                     | 100,00                       |
| <b>D Tempat Umum Berbayar/Paid Public Places</b> |                              |
| 1 Ya/Yes   | 96,79                        |
| 2 Tidak/No                                       | 3,21                         |
| Jumlah/Total                                     | 100,00                       |
| <b>E Kondisi Bergerak/While Moving</b>           |                              |
| 1 Ya/Yes   | 93,17                        |
| 2 Tidak/No                                       | <b>6,83</b>                  |
| Jumlah/Total                                     | <b>100,00</b>                |

Catatan/Note: ...

Sumber/Source: Badan Pusat Statistik Kota Administrasi Jakarta Utara/Statistics of Jakarta Utara Municipality

**PERBANKAN, KOPERASI, DAN HARGA-HARGA**  
**BANKING, COOPERATIVE, AND PRICES**

Tingkat Inflasi di DKI  
Jakarta Tahun 2020  
sebesar 1,59 persen



Tingkat perubahan  
Indeks Harga  
Konsumen di DKI  
Jakarta sebesar  
0,265 persen



Jumlah Koperasi  
Aktif di Jakarta  
Utara tahun 2020  
sebanyak 377 unit

Anggota Koperasi  
yang terdaftar  
di Jakarta  
Utara tahun 2020  
sebanyak 24 686  
orang



**PENJELASAN TEKNIS**

**TECHNICAL NOTES**

1. Indeks Harga Konsumen (IHK) yang merupakan indikator inflasi di Indonesia, sejak Juni 2011 dihitung dari 66 kota, mencakup sekitar 284- 441 komoditas yang dihitung berdasarkan pola konsumsi hasil Survei Biaya Hidup (SBH) di 66 kota tahun 2009.
2. IHK mencakup 7 kelompok yaitu: bahan makanan; makanan jadi, minuman, rokok, dan tembakau; perumahan, air, listrik, gas, dan bahan bakar; sandang; kesehatan; pendidikan, rekreasi, dan olahraga; transpor, komunikasi, dan jasa keuangan.
3. Metoda yang digunakan dalam penghitungan Indeks Harga Konsumen (IHK), Indeks Harga Perdesaan (IHP) dan Indeks Harga Perdagangan Besar (IHPB) adalah Formula Laspeyres yang telah dimodifikasi, yaitu :

$$I_n = X 100$$

di mana :

- = Indeks bulanan
- Harga pada bulan ke n
- = Harga pada bulan ke (n-1)
- Harga pada tahun dasar
- = Kuantitas pada tahun dasar

4. Persentase (%) perubahan IHK (laju inflasi/deflasi) bulanan diperoleh dari:

1. *16. The Consumer Price Index (CPI) which is the indicator of inflation in Indonesia, since June 2011 has been developed from the consumption pattern of the 2009 Cost of Living Survey (CLS) conducted in 66 cities, covering 284-441 commodities.*
2. *Commodities of CPI consist of 7 groups as follows: foodstuff; prepare food, beverages, and tobacco products; housing, water, electricity, gas, and fuel; clothing; health; education, recreation, and sports; transportation, communication, and financial services.*
3. *The method used in calculating Consumer Price Indices (CPI), Rural Price Indices (RPI) and Wholesale Price Indices (WPI) is the modified Laspeyres formula as follow :*

$$I_n = X 100$$

where:

- = Monthly index
- = Price in month n
- = Price in month (n-1)
- = Price in the base year
- = Quantity in the base year

4. *The percentage change of the monthly CPI (inflation rate) is obtained from :*

dimana :

$I_n$  = Indeks Harga Konsumen  
bulan  $n$

$I_{n-1}$  = Indeks Harga Konsumen  
bulan  $n-1$

Inflasi jika nilainya  $> 0$

Deflasi jika nilainya  $< 0$

where :

$I_n$  = Consumer Price Index for  
month  $n$

$I_{n-1}$  = Consumer Price Index for  
month  $n-1$

Inflation if the value  $> 0$

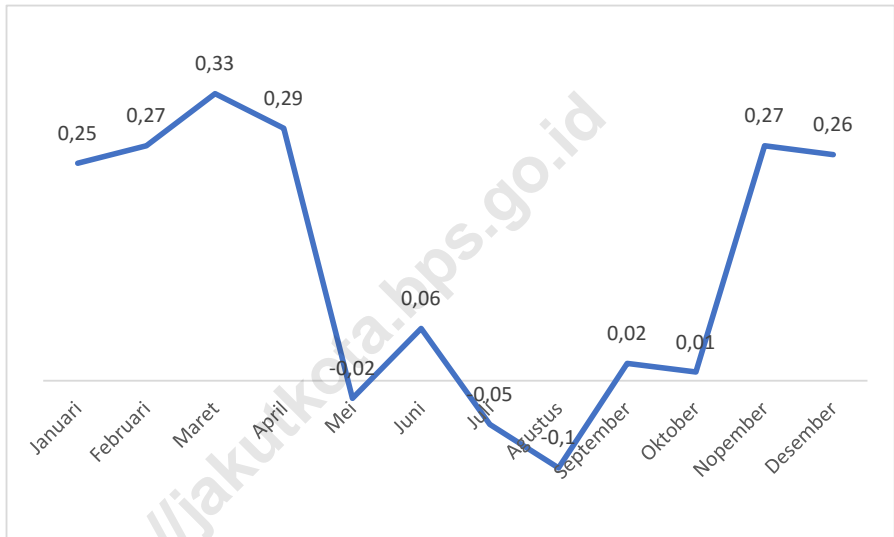
Deflation if the value  $< 0$

5. Persentase perubahan IHK dalam satu tahun dihitung dengan menggunakan metode point to point, tetapi sebelum bulan April 1998 menggunakan metode kumulatif bulanan.
20. *The percentage change of the early CPI is calculated by using the point-to-point method, but before April 1998 the monthly cumulative method is used.*

<https://jakutkota.bps.go.id>



**Gambar 9.1** Tingkat Inflasi DKI Jakarta Menurut Bulan, 2019 – 2020  
**Figures 9.1** Inflation Rate of DKI Jakarta by Month, 2019 -2020  
(Persen)  
(Percentage)



Sumber/Source : BPS DKI Jakarta/BPS-Statistics of DKI Jakarta

**Tabel**  
**Table** 9.1**Jumlah Koperasi Aktif Menurut Kecamatan di Kabupaten/  
Kota Jakarta Utara, 2017–2020**  
**Number of Active Cooperative by Subdistrict in Jakarta  
Utara Regency/Municipality, 2017–2020**

| Kecamatan<br>Subdistrict   | 2017       | 2018       | 2019       | 2020       |
|----------------------------|------------|------------|------------|------------|
| (1)                        | (2)        | (3)        | (4)        | (5)        |
| Penjaringan                | ....       | ....       | ....       | ....       |
| Pademangan                 | ....       | ....       | ....       | ....       |
| Tanjung Priok              | ....       | ....       | ....       | ....       |
| Koja                       | ....       | ....       | ....       | ....       |
| Kelapa Gading              | ....       | ....       | ....       | ....       |
| Cilincing                  | ....       | ....       | ....       | ....       |
| <b>Nama Kabupaten/Kota</b> | <b>217</b> | <b>453</b> | <b>407</b> | <b>377</b> |

Catatan/Note: ...

Sumber/Source: Suku Dinas Koperasi, Usaha Kecil dan Menengah, serta Perdagangan Jakarta Utara/Ministry of Small and Medium Enterprise and Cooperations

**Tabel**  
**Table** 9.2**Jumlah Koperasi Menurut Jenis Koperasi dan Kecamatan di Kabupaten/Kota Jakarta Utara, 2020**  
**Number of Cooperative by Kind of Cooperative and Subdistrict Jakarta Utara Regency/Municipality, 2020**

| Kecamatan<br>Subdistrict   | Jenis Koperasi/ Kind of Cooperative |      |        |        |                  | Jumlah<br>Total |
|----------------------------|-------------------------------------|------|--------|--------|------------------|-----------------|
|                            | KUD                                 | KPRI | KOPKAR | KOPPAS | Lainnya<br>Other |                 |
| (1)                        | (2)                                 | (3)  | (4)    | (5)    | (6)              | (7)             |
| Penjaringan                | ....                                | .... | ....   | ....   | ....             | ....            |
| Pademangan                 | ....                                | .... | ....   | ....   | ....             | ....            |
| Tanjung Priok              | ....                                | .... | ....   | ....   | ....             | ....            |
| Koja                       | ....                                | .... | ....   | ....   | ....             | ....            |
| Kelapa Gading              | ....                                | .... | ....   | ....   | ....             | ....            |
| Cilincing                  | ....                                | .... | ....   | ....   | ....             | ....            |
| <b>Nama Kabupaten/Kota</b> | ....                                | .... | ....   | ....   | ....             | <b>419</b>      |

Catatan/Note: ....

Sumber/Source: BPS DKI Jakarta/BPS-Statistics of DKI Jakarta

**Tabel**  
**Table****9.3.****Jumlah Koperasi, Anggota, Modal, Volume dan Sisa Hasil Usaha, 2018-2020**  
**Number of Cooperative, Member, Capital, Effort Rest Outcome, 2018-2020**

| No<br>(1) | Uraian<br>(2)   | Satuan<br>(3) | 2018<br>(4) | 2019<br>(5) | 2020<br>(6) |
|-----------|---|---------------|-------------|-------------|-------------|
| 1         | Jumlah Koperasi Aktif<br>Number of Active Cooperative           | Unit          | 453         | 407         | 377         |
| 2         | Jumlah Koperasi Tidak Aktif<br>Number of Non Active Cooperative | Unit          | 126         | 204         | 252         |
| 3         | Jumlah Anggota Koperasi<br>Number of Member Cooperative         | Orang         | 34 296      | 41 726      | 24 686      |
| 4         | Modal Usaha<br>Effort Capital                                   | Jutaan (Rp)   | 390 173     | 409 460     | 218 605     |
| 5         | Volume Usaha<br>Effort Volume                                   | Jutaan (Rp)   | 125 555     | 172 476     | 101 478     |
| 6         | Sisa Hasil Usaha<br>Effort Rest Outcome                         | Jutaan (Rp)   | 11 711      | 19 582      | 15 067      |

Sumber/Source : Suku Dinas Koperasi, Usaha Kecil dan Menengah, serta Perdagangan Jakarta Utara

**Tabel  
Table****9.4.****Lokasi Resmi Pedagang Kaki Lima Menurut Kecamatan,  
2020  
Legal Locate for Kakilima Trader by District, 2020**

| Kecamatan<br>District | Kelurahan<br>Village | Kode<br>Lokasi<br>Location<br>Code | Alamat<br>Addresses   | Jml<br>Pedagang<br>Trader |
|-----------------------|----------------------|------------------------------------|---|---------------------------|
| (1)                   | (2)                  | (3)                                | (4)   | (5)                       |
| Penjaringan           | Pluit                | JU 32                              | Jl. Pluit Barat Raya (depan PLTU RW 04)                             | 27                        |
|                       |                      | JU 47                              | Samping SMK 56 Waduk Pluit  | 84                        |
| Pademangan            | Ancol                | JU 43                              | Jl. Wirakarsa   | 28                        |
|                       |                      | JU 48                              | Jl. Mangga Dua RW 004   | 21                        |
|                       |                      | JU 56                              | Jl. Ketel Ancol Timur   | 30                        |
| Tg. Priok             | Sunter Agung         | JU 49                              | Jalan Sunter Permai Raya antara Mitra Praja dan Untag               | 32                        |
|                       |                      | JU 50                              | Jalan Baru Ancol (Depan Pengadilan Negeri Jakarta Utara)            | 25                        |
|                       |                      | JU 51                              | Jalan Danau Sunter Utara/STS RW 018                                 | 25                        |
|                       |                      | JU 52                              | Jalan Agung Perkasa X RT 010 RW 014 (BP3IP)                         | 15                        |
|                       | Sunter Jaya          | JU 46                              | Jl. Sunter Karya Beton  | 25                        |
|                       |                      | JU 53                              | Jalan Taman Sunter Indah II RW 012                                  | 50                        |
|                       |                      | JU 07                              | Jalan Sunter Kemayoran Samping PT Astra Honda Motor                 | 41                        |
|                       | Papanggo             | JU 15                              | Jl Sunter Permai Raya   |                           |
|                       |                      | JU 16                              | Jl. Metro Kencana Raya  |                           |
|                       |                      | JU 13                              | Jalan Warakas I Gg. 24 RW 008 (ex. Sungai Tirem RW 008) Pasar Jodoh | 38                        |
|                       |                      | JU 54                              | Jalan Sunter Permai Raya (Depan Mitra Praja)                        | 50                        |
|                       | Sungai Bambu         | JU 17                              | Jalan Gaya Motor 2 (Samping Masjid Astra)                           | 53                        |
|                       | Tanjung Priok        | JU 01                              | Jalan Bahari IV RW 009  | 39                        |
|                       | Tanjung Priok        | JU 03                              | Jalan Ende RW 016   | 40                        |
|                       | Tanjung Priok        | JU 04                              | Jalan Tongkol (Samping Bank BNI) RW 008                             | 38                        |
| Koja                  | Rawa Badak Selatan   | JU 18                              | Jl. Plumpang B Pasar Ular   | 219                       |
|                       | Rawa Badak Utara     | JU 44                              | Jl. Cempaka   | 76                        |
| Kelapa Gading         | Kelapa Gading Barat  | JU 38                              | Jl. Pelepah Raya RW 014   | 140                       |
|                       | Kelapa Gading Timur  | JU 40                              | Jl. Bukit Gading Raya   | 50                        |
| Cilincing             | Semper Barat         | JU 45                              | Jl. Belimbing   | 32                        |

Sumber/Source: Bagian Perekonomian Kota Adm. Jakarta Utara

Tabel  
Table

9.5.

**Realisasi Penerimaan Pegadaian Menurut Bulan,  
2020\***  
**Actual Receipts of Auction Service by Months, 2020\***

Rp.000,-

| Bulan<br>Month | Kredit/Credits                  |                   | Pelunasan/<br>Repayment         |                   | Lelang/Auction                  |                  |
|----------------|---------------------------------|-------------------|---------------------------------|-------------------|---------------------------------|------------------|
|                | Jml<br>Barang<br>Mate-<br>rials | Uang<br>Money     | Jml<br>Barang<br>Mate-<br>rials | Uang<br>Money     | Jml<br>barang<br>Mate-<br>rials | Uang<br>Money    |
| (1)            | (2)                             | (3)               | (4)                             | (5)               | (6)                             | (7)              |
| Januari        | 1 969                           | 8 184 530         | 1 874                           | 7 889 460         | 95                              | 295 070          |
| January        |                                 |                   |                                 |                   |                                 |                  |
| Pebruari       | 1 706                           | 8 320 200         | 1 608                           | 7 973 420         | 98                              | 346 780          |
| February       |                                 |                   |                                 |                   |                                 |                  |
| Maret          | 1 815                           | 7 882 950         | 1 728                           | 7 700 450         | 87                              | 182 500          |
| March          |                                 |                   |                                 |                   |                                 |                  |
| April          | 1 835                           | 8 127 780         | 1 757                           | 7 826 320         | 78                              | 301 460          |
| April          |                                 |                   |                                 |                   |                                 |                  |
| Mei            | 1 915                           | 9 936 980         | 1 791                           | 9 749 220         | 124                             | 187 760          |
| May            |                                 |                   |                                 |                   |                                 |                  |
| Juni           | 1 566                           | 7 035 630         | 1 533                           | 6 718 410         | 33                              | 317 220          |
| June           |                                 |                   |                                 |                   |                                 |                  |
| Juli           | 2 023                           | 9 594 620         | 1 885                           | 9 090 520         | 138                             | 504 100          |
| July           |                                 |                   |                                 |                   |                                 |                  |
| Agustus        | 1 950                           | 9 274 630         | 1 796                           | 8 859 840         | 154                             | 414 790          |
| August         |                                 |                   |                                 |                   |                                 |                  |
| September      | 1 873                           | 9 188 010         | 1 785                           | 8 954 500         | 88                              | 233 510          |
| September      |                                 |                   |                                 |                   |                                 |                  |
| Oktober        | 2 018                           | 9 735 840         | 1 921                           | 9 363 666         | 97                              | 372 174          |
| October        |                                 |                   |                                 |                   |                                 |                  |
| Nopember       | 1 866                           | 877 490           | 1 782                           | 594 630           | 84                              | 282 860          |
| November       |                                 |                   |                                 |                   |                                 |                  |
| Desember       | 1 871                           | 8 983 630         | 1 751                           | 8 643 780         | 120                             | 339 850          |
| December       |                                 |                   |                                 |                   |                                 |                  |
| <b>Total</b>   | <b>22 407</b>                   | <b>97 142 290</b> | <b>21 211</b>                   | <b>93 364 216</b> | <b>1 196</b>                    | <b>3 778 074</b> |
| 2019           | 22 407                          | 97 142 290        | 21 211                          | 93 364 216        | 1 196                           | 3 778 074        |
| 2018           | 23 347                          | 103 895 230       | 22 117                          | 99 646 464        | 1 230                           | 4 248 766        |
| 2017           | 25 965                          | 108 811 330       | 24 709                          | 104 625 569       | 1 256                           | 4 185 761        |
| 2016           | 26 312                          | 107 850 460       | 25 045                          | 104 241 910       | 1 267                           | 3 608 550        |

Catatan/Note : Data Tahun 2019

Sumber/ Source: Perum Pegadaian Cabang Tanjung Priok/Auction Service of Tanjung Priok

Tabel  
Table

9.6.

**Tingkat Inflasi DKI Jakarta Menurut Bulan, 2015 – 2020**  
**Inflation Rate of DKI Jakarta by Month, 2015 - 2020**

| Tingkat Inflasi           | Tahun/Year  |             |             |             |             |             |
|---------------------------|-------------|-------------|-------------|-------------|-------------|-------------|
| Inflation Rate            | 2015        | 2016        | 2017        | 2018        | 2019        | 2020        |
| (1)                       | (2)         | (3)         | (4)         | (5)         | (6)         | (7)         |
| Januari                   | -0,41       | 0,24        | 0,99        | 0,43        | 0,24        | 0,25        |
| January                   |             |             |             |             |             |             |
| Februari                  | 0,24        | -0,06       | 0,33        | 0,37        | 0,26        | 0,27        |
| February                  |             |             |             |             |             |             |
| Maret                     | 0,19        | 0,15        | 0,05        | 0,09        | 0,14        | 0,33        |
| March                     |             |             |             |             |             |             |
| April                     | 0,27        | -0,27       | -0,02       | 0,06        | 0,40        | 0,29        |
| April                     |             |             |             |             |             |             |
| Mei                       | 0,34        | 0,19        | 0,49        | 0,45        | 0,59        | -0,02       |
| May                       |             |             |             |             |             |             |
| Juni                      | 0,35        | 0,52        | 0,46        | 0,48        | 0,47        | 0,06        |
| June                      |             |             |             |             |             |             |
| Juli                      | 0,97        | 0,64        | 0,40        | 0,26        | 0,25        | -0,05       |
| July                      |             |             |             |             |             |             |
| Agustus                   | 0,51        | 0,01        | 0,13        | 0,03        | 0,17        | -0,1        |
| August                    |             |             |             |             |             |             |
| September                 | 0,01        | 0,18        | 0,05        | -0,13       | -0,04       | 0,02        |
| September                 |             |             |             |             |             |             |
| Oktober                   | -0,05       | 0,25        | 0,06        | 0,28        | 0,21        | 0,01        |
| October                   |             |             |             |             |             |             |
| Nopember                  | 0,12        | 0,24        | 0,08        | 0,30        | 0,19        | 0,27        |
| November                  |             |             |             |             |             |             |
| Desember                  | 0,72        | 0,27        | 0,65        | 0,60        | 0,30        | 0,26        |
| December                  |             |             |             |             |             |             |
| <b>Tahunan<br/>Yearly</b> | <b>3,30</b> | <b>2,37</b> | <b>3,72</b> | <b>3,27</b> | <b>3,23</b> | <b>1,59</b> |

Sumber/Source: BPS DKI Jakarta/BPS-Statistics of DKI Jakarta

**Tabel**  
**Table**

9.7.

**Indeks Harga Konsumen (IHK) dan Perubahannya Menurut Bulan dan Kelompok Barang, 2020(2013 = 100)**

**Consumer Price Index, Percentage of Consumer Price Index Changes to The Previous Month and Cummulative Percentage of Consumer Price Index Changes by Expenditure Groups in Jakarta, 2020**

| Bulan<br>Month         | Bahan Makanan<br>Food Material |                             | Kelompok Pengeluaran/Expenditure Group<br>Mak. Jadi, Minuman, Rokok & Tembakau<br>Food, Beverage, Cigarette & Tobacco |                              |
|------------------------|--------------------------------|-----------------------------|---|------------------------------|
|                        | Indeks<br>Index                | Perubahan (%)<br>Changes(%) | Indeks<br>Index   | Perubahan (%)<br>Changes (%) |
| (1)                    | (2)                            | (3)                         | (4)   | (5)                          |
| Januari<br>January     | 157,62                         | 1,38                        | 153,53  | 0,33                         |
| Februari<br>February   | 156,84                         | -0,49                       | 154,34  | 0,53                         |
| Maret<br>March         | 156,75                         | -0,06                       | 154,55  | 0,14                         |
| April<br>April         | 158,28                         | 0,98                        | 155,08  | 0,34                         |
| Mei<br>May             | 161,49                         | 2,03                        | 156,26  | 0,76                         |
| Juni<br>June           | 163,59                         | 1,3                         | 158,06  | 1,15                         |
| Juli<br>July           | 165                            | 0,86                        | 158,43  | 0,23                         |
| Agustus<br>August      | 165,62                         | 0,38                        | 158,89  | 0,29                         |
| September<br>September | 163,19                         | -1,47                       | 159,72  | 0,52                         |
| Oktober<br>October     | 162,79                         | -0,25                       | 161,34  | 1,01                         |
| Nopember<br>November   | 163.16                         | 0.23                        | 161.93  | 0.37                         |
| Desember<br>December   | 164.70                         | 0.94                        | 162.15  | 0.14                         |
| 2019                   |                                | 5,93                        |   | 5,96                         |
| 2018                   | XXX                            | 2,32                        | XXX   | 5,06                         |
| 2017                   | XXX                            | 5,31                        | XXX   | 4,02                         |

Bersambung/To Be Continued.....



Lanjutan Tabel 9.7/Continued Table 9.7.

| Bulan<br>Month<br>(1)  | Kelompok Pengeluaran/Expenditure Group         |                                     |   |                                     |
|------------------------|--|-------------------------------------|---|-------------------------------------|
|                        | Perumahan<br>Housing<br>Indeks<br>Index<br>(6) | Perubahan (%)<br>Changes (%)<br>(7) | Sandang<br>Cloths<br>Indeks<br>Index<br>(8) | Perubahan (%)<br>Changes (%)<br>(9) |
| Januari<br>January     | 133,3  | 0,4                                 | 129,55                                      | 0,22                                |
| Februari<br>February   | 134,04   | 0,56                                | 129,91                                      | 0,28                                |
| Maret<br>March         | 134,47   | 0,32                                | 130,31                                      | 0,31                                |
| April<br>April         | 135,14   | 0,5                                 | 130,82                                      | 0,39                                |
| Mei<br>May             | 135,21   | 0,05                                | 131,09                                      | 0,21                                |
| Juni<br>June           | 135,31   | 0,07                                | 132,96                                      | 1,43                                |
| Juli<br>July           | 135,32   | 0,01                                | 133,54                                      | 0,44                                |
| Agustus<br>August      | 135,5  | 0,13                                | 135,14                                      | 1,2                                 |
| September<br>September | 135,54   | 0,03                                | 136,46                                      | 0,98                                |
| Oktober<br>October     | 135,74   | 0,15                                | 136,77                                      | 0,23                                |
| Nopember<br>November   | 136,09   | 0,26                                | 136,96                                      | 0,14                                |
| Desember<br>December   | 136,32   | 0,17                                | 136,84                                      | -0,09                               |
| 2019                   |  | 2,67                                |   | 5,86                                |
| 2018                   | XXX  | 3,54                                | XXX   | 4,98                                |
| 2017                   | XXX  | 2,42                                | XXX   | 4,17                                |

Bersambung/Continued.....

| Bulan<br>Month<br>(1) | Indeks<br>Index<br>(10) | Kelompok Pengeluaran/Expenditure Group<br>Kesehatan<br>Health |                         | Pendidikan, Rekreasi & Olahraga<br>Education, Recreation & Sport |  |
|-----------------------|-------------------------|---|-------------------------|--|--|
|                       |                         | Perubahan (%)<br>Changes (%)<br>(11)                          | Indeks<br>Index<br>(12) | Perubahan (%)<br>Changes (%)<br>(13)                             |  |
| Januari               | 127,08                  | 0,42  | 113,1                   | 0,03   |  |
| January               |                         |   |                         |  |  |
| Februari              | 127,75                  | 0,53  | 113,24                  | 0,12   |  |
| February              |                         |   |                         |  |  |
| Maret                 | 127,92                  | 0,13  | 113,24                  | 0  |  |
| March                 |                         |   |                         |  |  |
| April                 | 127,97                  | 0,04  | 113,25                  | 0,01   |  |
| April                 |                         |   |                         |  |  |
| Mei                   | 128,24                  | 0,21  | 113,42                  | 0,15   |  |
| May                   |                         |   |                         |  |  |
| Juni                  | 128,73                  | 0,38  | 113,4                   | -0,02  |  |
| June                  |                         |   |                         |  |  |
| Juli                  | 128,61                  | -0,09   | 114,76                  | 1,2  |  |
| July                  |                         |   |                         |  |  |
| Agustus               | 129,07                  | 0,36  | 114,78                  | 0,02   |  |
| August                |                         |   |                         |  |  |
| September             | 129,86                  | 0,61  | 114,78                  | 0  |  |
| September             |                         |   |                         |  |  |
| Oktober               | 130,79                  | 0,72  | 114,9                   | 0,1  |  |
| October               |                         |   |                         |  |  |
| Nopember              | 131,30                  | 0,39  | 115,00                  | 0,09   |  |
| November              |                         |   |                         |  |  |
| Desember              | 132,08                  | 0,59  | 114,82                  | -0,16  |  |
| December              |                         |   |                         |  |  |
| 2019                  |                         | 4,37  |                         | 1,55   |  |
| 2018                  | XXX                     | 3,28  | XXX                     | 0,66   |  |
| 2017                  | XXX                     | 3,96  | XXX                     | 0,86   |  |

Bersambung/Continued.....

## BANKING, COOPERATIVE, AND PRICES

Lanjutan Tabel 9.7/Continued Table 9.7.

| Bulan<br>Month | Kelompok Pengeluaran/Expenditure Group<br>Transportasi & Komunikasi<br>Transportation & Communication |                             | Umum<br>General |                              |
|----------------|---|-----------------------------|-----------------|------------------------------|
|                | Indeks<br>Index   | Perubahan (%)<br>Changes(%) | Indeks<br>Index | Perubahan (%)<br>Changes (%) |
| (1)            | (14)  | (15)                        | (16)            | (17)                         |
| Januari        | 126,95  | -0,78                       | 135,58          | 0,24                         |
| January        |   |                             |                 |                              |
| Februari       | 127,34  | 0,31                        | 135,93          | 0,26                         |
| February       |   |                             |                 |                              |
| Maret          | 127,42  | 0,06                        | 136,12          | 0,14                         |
| March          |   |                             |                 |                              |
| April          | 127,62  | 0,16                        | 136,67          | 0,4                          |
| April          |   |                             |                 |                              |
| Mei            | 128,03  | 0,32                        | 137,47          | 0,59                         |
| May            |   |                             |                 |                              |
| Juni           | 127,42  | -0,48                       | 138,12          | 0,47                         |
| June           |   |                             |                 |                              |
| Juli           | 127,07  | -0,27                       | 138,47          | 0,25                         |
| July           |   |                             |                 |                              |
| Agustus        | 126,44  | -0,5                        | 138,7           | 0,17                         |
| August         |   |                             |                 |                              |
| September      | 126,44  | 0                           | 138,65          | -0,04                        |
| September      |   |                             |                 |                              |
| Oktober        | 126,35  | -0,07                       | 138,94          | 0,21                         |
| October        |   |                             |                 |                              |
| Nopember       | 126,34  | -0,01                       | 139,20          | 0,19                         |
| November       |   |                             |                 |                              |
| Desember       | 126,76  | 0,33                        | 139,62          | 0,30                         |
| December       |   |                             |                 |                              |
| 2019           |   | -0,93                       |                 | 3,23                         |
| 2018           | XXX   | 4,69                        | XXX             | 3,72                         |
| 2017           | XXX   | -1,28                       | XXX             | 2,37                         |

Sumber/Source: BPS DKI Jakarta/BPS-Statistics of DKI Jakarta

# 10

## PENGELUARAN PENDUDUK POPULATION EXPENDITURE

Sebesar 58,01 persen warga Jakarta Utara menghabiskan penghasilannya untuk konsumsi barang bukan makanan, sedangkan sisanya dikeluarkan untuk makanan



secara nominal, rata-rata pengeluaran warga Kota Jakarta Utara untuk makanan sebesar 964 853 rupiah, dan 1 332 940 rupiah untuk pengeluaran bukan makanan



**PENJELASAN TEKNIS**

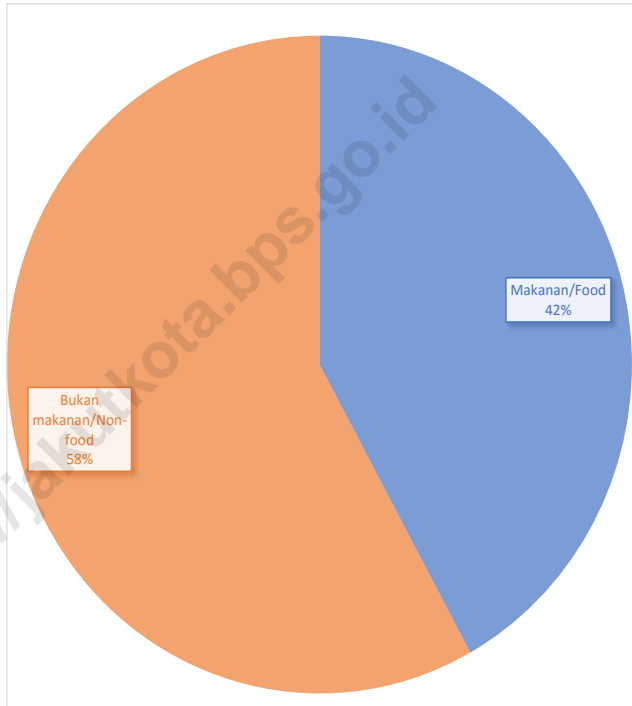
1. Data Pengeluaran dan Konsumsi penduduk menurut kelompok barang diperoleh dari Survei Sosial Ekonomi (Susenas) Panel BPS tahun 2013.
2. Perbedaan yang paling mendasar antara Susenas Juli dengan Susenas panel adalah besarnya sampel dan modul yang digunakan.
3. Banyaknya sampel pada Susenas Juli 2013 adalah sekitar 6832 rumah tangga sedangkan pada Susenas panel hanya sekitar 3072 rumah tangga.
4. Data konsumsi/pengeluaran rumah tangga yang dikumpulkan pada Susenas Panel di bagi menjadi dua kelompok yaitu konsumsi makanan dan bukan makanan.
5. Konsumsi/pengeluaran makanan dirinci menjadi 229 komoditi, masing masing dikumpulkan data kuantitas dan nilainya.
6. Untuk Konsumsi bukan makanan pada umumnya yang dikumpulkan hanya data nilainya, kecuali untuk beberapa jenis pengeluaran tertentu, seperti penggunaan listrik, air, gas, dan bahan bakar minyak (BBM) yang dikumpulkan kuantitasnya.

**TECHNICAL NOTES**

1. *Data on consumer expenditure and consumption by commodity group of expenditure are obtained from National Socio Economic Survey (Susenas) Panel in 2013.*
2. *The panel Susenas in March and Susenas in July mainly differ in their sample size.*
3. *The sample size of Susenas in July 2013 is around 6832 households while sample size of panel Susenas is around 3072 households.*
4. *The data consumption/expenditure collected in Susenas Panel are divided into two groups, namely food and non-food consumption.*
5. *Consumption/expenditure on food covers 229 commodities, both quantity data and values are collected.*
6. *For consumption of nonfood, the data collected in general are only their values, except for certain types of expenditure, such as electricity, water, gas, fuel, which are also collected for their quantity data.*

**Gambar** 10.1  
**Figures**

**Persentase Pengeluaran per Kapita Sebulan Menurut Kelompok Komoditas di Kabupaten/Kota akarta Utara, 2019 dan 2020**  
*Percentage of Monthly Expenditure per Capita by Commodity Group in akarta Utara Regency/Municipality, 2019 and 2020*



Catatan/Note: ...

Sumber/Source: BPS, Survei Sosial Ekonomi Nasional (Susenas) Maret/BPS-Statistics Indonesia, National Socioeconomic Survey March

**Tabel**  
**Table** 10.1

**Rata-rata Pengeluaran per Kapita Sebulan Menurut Kelompok Komoditas (rupiah) di Kabupaten/Kota Jakarta Utara, 2019 dan 2020**  
**Monthly Average Expenditure per Capita by Commodity Group (rupiahs) in Jakarta Utara Regency/Municipality, 2019 and 2020**

| <b>Kelompok Komoditas/Commodity Group</b>                                     | <b>2019</b>      | <b>2020</b>      |
|---|------------------|------------------|
| (1)   | (2)              | (3)              |
| <b>Makanan/Food</b>   |                  |                  |
| Padi-padian/ <i>Cereals</i>   | 55 250           | 60 420           |
| Umbi-umbian/ <i>Tubers</i>  | 7 764            | 6 929            |
| Ikan/udang/cumi/kerang/ <i>Fish/shrimp/common squid/shells</i>                | 71 596           | 74 266           |
| Daging/ <i>Meat</i>   | 52 352           | 44 993           |
| Telur dan susu/ <i>Eggs and milk</i>  | 51 423           | 56 650           |
| Sayur-sayuran/ <i>Vegetables</i>  | 46 975           | 56 807           |
| Kacang-kacangan/ <i>Legumes</i>   | 12 345           | 11 305           |
| Buah-buahan/ <i>Fruits</i>  | 42 931           | 45 616           |
| Minyak dan kelapa/ <i>Oil and coconut</i>                                     | 12 185           | 13 246           |
| Bahan minuman/ <i>Beverage stuffs</i>   | 18 192           | 18 833           |
| Bumbu-bumbuan/ <i>Spices</i>  | 11 648           | 13 334           |
| Konsumsi lainnya/ <i>Miscellaneous food items</i>                             | 13 357           | 15 929           |
| Makanan dan minuman jadi/ <i>Prepared food and beverages</i>                  | 468 634          | 464 795          |
| Rokok/ <i>Cigarettes</i>  | 96 486           | 81 731           |
| <b>Jumlah makanan/Total food</b>  | <b>961 139</b>   | <b>964 853</b>   |
| <b>Bukan makanan/Non-food</b>   |                  |                  |
| Perumahan dan fasilitas rumah tangga/ <i>Housing and household facilities</i> | 492 990          | 746 873          |
| Aneka komoditas dan jasa/ <i>Goods and services</i>                           | 209 262          | 339 387          |
| Pakaian, alas kaki, dan tutup kepala/ <i>Clothing, footwear, and headgear</i> | 42 679           | 46 847           |
| Komoditas tahan lama/ <i>Durable goods</i>                                    | 53 344           | 72 096           |
| Pajak, pungutan, dan asuransi/ <i>Taxes and insurance</i>                     | 42 699           | 94 745           |
| Keperluan pesta dan upacara/kenduri/ <i>Parties and ceremonies</i>            | 17 645           | 32 990           |
| <b>Jumlah bukan makanan/Total non-food</b>                                    | <b>858 620</b>   | <b>1 332 940</b> |
| <b>Jumlah/Total</b>   | <b>1 819 759</b> | <b>2 297 793</b> |

Catatan/Note: ...

Sumber/Source: BPS, Survei Sosial Ekonomi Nasional (Susenas) Maret/BPS-Statistics Indonesia, National Socioeconomic Survey March



**Tabel**  
**Table** 10.2

**Persentase Pengeluaran per Kapita Sebulan Menurut Kelompok Komoditas di Kabupaten/Kota akarta Utara, 2019 dan 2020**  
**Percentage of Monthly Expenditure per Capita by Commodity Group in akarta Utara Regency/Municipality, 2019 and 2020**

| <b>Kelompok Komoditas/Commodity Group</b>                                     | <b>2019</b>   | <b>2020</b>   |
|---|---------------|---------------|
| (1)   | (2)           | (3)           |
| <b>Makanan/Food</b>   |               |               |
| Padi-padian/ <i>Cereals</i>   | 3,04          | 2,63          |
| Umbi-umbian/ <i>Tubers</i>  | 0,43          | 0,30          |
| Ikan/udang/cumi/kerang/ <i>Fish/shrimp/common squid/shells</i>                | 3,93          | 3,23          |
| Daging/ <i>Meat</i>   | 2,88          | 1,96          |
| Telur dan susu/ <i>Eggs and milk</i>  | 2,83          | 2,47          |
| Sayur-sayuran/ <i>Vegetables</i>  | 2,58          | 2,47          |
| Kacang-kacangan/ <i>Legumes</i>   | 0,68          | 0,49          |
| Buah-buahan/ <i>Fruits</i>  | 2,36          | 1,99          |
| Minyak dan kelapa/ <i>Oil and coconut</i>                                     | 0,67          | 0,58          |
| Bahan minuman/ <i>Beverage stuffs</i>   | 1,00          | 0,82          |
| Bumbu-bumbuan/ <i>Spices</i>  | 0,64          | 0,58          |
| Konsumsi lainnya/ <i>Miscellaneous food items</i>                             | 0,73          | 0,69          |
| Makanan dan minuman jadi/ <i>Prepared food and beverages</i>                  | 25,75         | 20,23         |
| Rokok/ <i>Cigarettes</i>  | 5,30          | 3,56          |
| <b>Jumlah makanan/Total food</b>  | <b>52,82</b>  | <b>41,99</b>  |
| <b>Bukan makanan/Non-food</b>   |               |               |
| Perumahan dan fasilitas rumah tangga/ <i>Housing and household facilities</i> | 27,09         | 32,50         |
| Aneka komoditas dan jasa/ <i>Goods and services</i>                           | 11,50         | 14,77         |
| Pakaian, alas kaki, dan tutup kepala/ <i>Clothing, footwear, and headgear</i> | 2,35          | 2,04          |
| Komoditas tahan lama/ <i>Durable goods</i>                                    | 2,93          | 3,14          |
| Pajak, pungutan, dan asuransi/ <i>Taxes and insurance</i>                     | 2,35          | 4,12          |
| Keperluan pesta dan upacara/kenduri/ <i>Parties and ceremonies</i>            | 0,97          | 1,44          |
| <b>Jumlah bukan makanan/Total non-food</b>                                    | <b>47,18</b>  | <b>58,01</b>  |
| <b>Jumlah/Total</b>   | <b>100,00</b> | <b>100,00</b> |

Catatan/Note: ...

Sumber/Source: BPS, Survei Sosial Ekonomi Nasional (Susenas) Maret/BPS-Statistics Indonesia, National Socioeconomic Survey March

**Tabel**  
**Table** 10.3

**Persentase Penduduk Menurut Golongan Pengeluaran Per Kapita Sebulan di Kabupaten/Kota Jakarta Utara, 2019 dan 2020**  
*Percentage of Population by Per Capita Spending Group a Month in Jakarta Utara Regency/Municipality, 2019 and 2020*

| <b>Golongan Pengeluaran</b><br><i>Spending Group</i><br><b>(Rp)</b> | <b>2019</b>   | <b>2020</b> |
|---|---------------|-------------|
| (1)   | (2)           | (3)         |
| < 150 000   |               | 0,00        |
| 150 000–199 999   |               | 0,00        |
| 200 000–299 999   |               | 0,00        |
| 300 000–499 999   |               | 7,27        |
| 500 000–749 999   |               | 10,78       |
| 750 000–999 999   |               | 14,28       |
| 1 000 000–1 499 999   |               | 19,68       |
| > 1 500 000   |               | 48,00       |
| <b>Jumlah/Total</b>   | <b>100,00</b> |             |

Catatan/Note: ...

Sumber/Source: BPS, Survei Sosial Ekonomi Nasional (Susenas) Maret/BPS-Statistics Indonesia, National Socioeconomic Survey March

**Tabel**  
**Table****10.4.****Pengeluaran Rata-rata per Kapita Per Bulan Menurut Kelompok Barang, 2019-2020**  
**Average of Consumption per Capita Monthly by Commodity Group, 2019-2020**

(Diolah dari Survei Sosial Ekonomi Nasional, 2019-2020/National Economic Social Survey, 2019-2020)

| Kelompok Barang<br>(1)       | 2019                  |               | 2020                  |               |
|------------------------------|-----------------------|---------------|-----------------------|---------------|
|                              | Rupiah Rupiahs<br>(4) | %<br>(5)      | Rupiah Rupiahs<br>(6) | %<br>(7)      |
| 1. Makanan/Food              | 850884                | 43,99         | 964 853               | 41,99         |
| 2. Bukan Makanan<br>Non Food | 1083566               | 56,01         | 1 332 940             | 58,01         |
| <b>Jumlah/Total</b>          | <b>1934450</b>        | <b>100,00</b> | <b>2 297 793</b>      | <b>100,00</b> |

Sumber/Source: BPS DKI Jakarta/BPS-Statistics of DKI Jakarta

# 11

## PERDAGANGAN TRADE

Tahun 2020 sebanyak 17 009 671 ton barang di ekspor ke luar negeri melalui pelabuhan Tanjung Priok dengan nilai sebesar 44 405 832 903 Rupiah



sedangkan sebanyak 30 995 293 ton barang di impor melalui pelabuhan Tanjung Priok dengan nilai sebesar 56 130 981 382 Rupiah



**PENJELASAN TEKNIS**

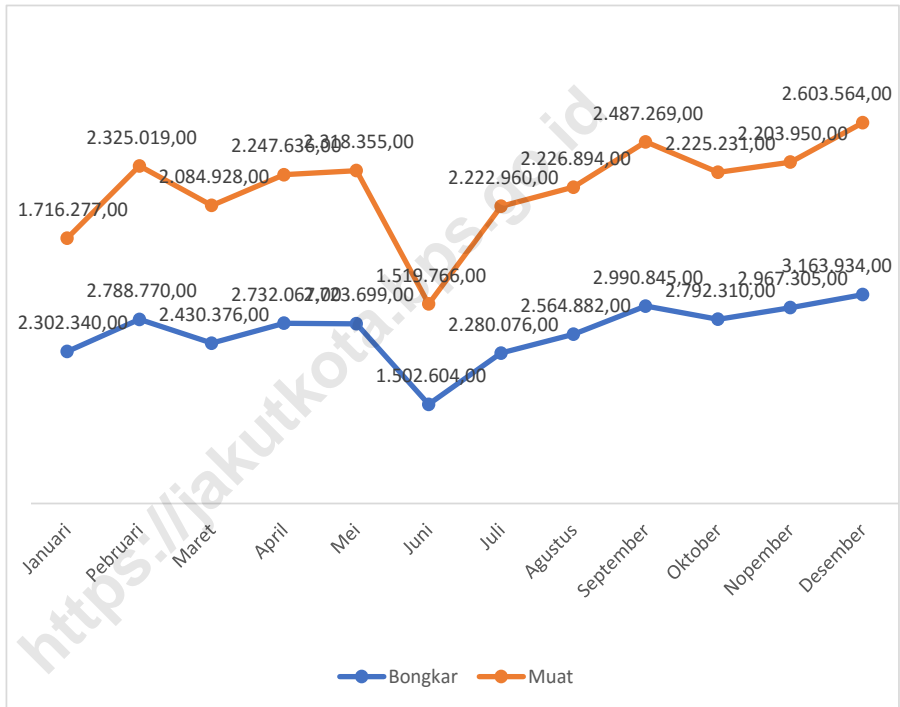
1. Sumber data Volume Ekspor, Impor, Bongkar dan Muat Barang berasal dari PT. Pelabuhan Indonesia II Cabang Tanjung Priok
2. Barang barang yang dikirim keluar negeri untuk diolah dicatat sebagai ekspor, sedangkan hasil olahan yang dikembalikan ke Indonesia dicatat sebagai impor.
3. Barang-barang luar negeri yang diolah di dalam negeri dicatat sebagai barang impor meskipun barang olahan tersebut akan kembali keluar negeri.

**TECHNICAL NOTES**

1. *Data on Volume Export, Import, Unloaded and loaded by PT. Pelabuhan Indonesia Tanjung Priok.*
2. *Goods send abroad for processing purposes are recorded as export while its product sent to Indonesia are recorded as import.*
3. *Foreign goods processed in Indonesia are still recorded as imports although the products will be sent to abroad.*

**Gambar** 11.1  
**Figures**

**Arus Barang Perdagangan di Pelabuhan Laut Tanjung Priok Menurut Bulan (ton), 2020**  
**Flow of Goods by Trade in Tanjung Priok Seaport by Month (ton), 2020**



Sumber/Source : PT (Persero) Pelindo II Pelabuhan Tanjung Priok

**Tabel**  
**Table** 11.1

**Jumlah Sarana Perdagangan Menurut Jenisnya di  
Kabupaten/Kota Jakarta Utara, 2017–2020**  
**Number of Trading Facilities by Type of Facility in Jakarta  
Utara Regency/Municipality, 2017–2020**

| <b>Jenis Sarana Perdagangan</b><br><i>Type of Trading Facilities</i> | <b>2017</b> | <b>2018</b> | <b>2019</b> | <b>2020</b> |
|--|-------------|-------------|-------------|-------------|
| (1)  | (2)         | (3)         | (4)         | (5)         |
| Pasar/Market   | -           | -           | -           | 25          |
| Toko/Store   | -           | -           | -           | -           |
| Kios   | -           | -           | -           | -           |
| Warung   | -           | -           | -           | -           |
| <b>Jumlah/Total</b>  | -           | -           | -           | 25          |

Catatan/Note: ...

Sumber/Source: ...



**Tabel** 11.2.  
**Table**

**Volume Ekspor Menurut Kelompok Barang Melalui Pelabuhan Tanjung Priok, 2020**  
**Export Volume by Commodity Group Through Tanjung Priok Seaport, 2020**

| No. | Jenis Barang<br>Commodity | Unit<br>Unit | Januari<br>January | Pebruari<br>February | Maret<br>March | April<br>April | Mei<br>May | Juni<br>June | Juli<br>July |
|-----|---------------------------|--------------|--------------------|----------------------|----------------|----------------|------------|--------------|--------------|
| (1) | (2)                       | (3)          | (4)                | (5)                  | (6)            | (7)            | (8)        | (9)          | (10)         |
| 1   | Barang Strategis          | Ton          | 12,30              | 18,10                | 16,10          | 29,00          | 22,40      | 20,90        | 15,40        |
| 2   | Besi                      | Ton          | 2,03               | 7,30                 | 1,55           | -              | 2,96       | 728,00       | 500,00       |
| 3   | Alat Berat                | Unit         | -                  | -                    | -              | -              | -          | -            | -            |
| 4   | Kimia                     | Ton          | 4,20               | -                    | 7,00           | -              | -          | -            | -            |
| 5   | Accessories               | Unit         | -                  | -                    | -              | -              | -          | -            | -            |
| 6   | Konstruksi Bangunan       | Ton          | -                  | -                    | -              | -              | -          | -            | -            |
| 7   | Kayu                      | Ton          | -                  | -                    | -              | -              | -          | -            | -            |
| 8   | Container                 | Box          | 40,98              | 42,38                | 44,27          | 38,08          | 36,27      | 38,15        | 40,31        |
| 9   | Kendaraan                 | Unit         | 18,42              | 32,29                | 31,70          | 11,87          | 11,46      | 6,24         | 13,20        |
| 10  | Barang Lainnya            | Ton          | 16,17              | 25,80                | 8,12           | 18,67          | 5,32       | 5,67         | 6,04         |

| No. | Jenis Barang<br>Commodity | Unit<br>Unit | Agustus<br>August | September<br>September | Oktober<br>October | Nopember<br>November | Desember<br>December | Jumlah<br>Total |
|-----|---------------------------|--------------|-------------------|------------------------|--------------------|----------------------|----------------------|-----------------|
| (1) | (2)                       | (3)          | (11)              | (12)                   | (13)               | (14)                 | (15)                 | (16)            |
| 1   | Barang Strategis          | Ton          | 31,70             | 35,35                  | 33,95              | 24,65                | 38,30                | 298,15          |
| 2   | Besi                      | Ton          | 3,05              | -                      | -                  | -                    | 38,00                | 1 282,90        |
| 3   | Alat Berat                | Unit         | -                 | -                      | -                  | -                    | -                    | ,00             |
| 4   | Kimia                     | Ton          | -                 | -                      | 4,00               | -                    | -                    | 15,20           |
| 5   | Accessories               | Unit         | -                 | -                      | -                  | -                    | -                    | ,00             |
| 6   | Konstruksi Bangunan       | Ton          | -                 | -                      | -                  | -                    | -                    | ,00             |
| 7   | Kayu                      | Ton          | -                 | -                      | -                  | -                    | 11,00                | 11,00           |
| 8   | Container                 | Box          | 37,14             | 47,11                  | 41,07              | 45,87                | 47,70                | 499,31          |
| 9   | Kendaraan                 | Unit         | 16,46             | 28,37                  | 23,46              | 26,20                | 32,93                | 252,60          |
| 10  | Barang Lainnya            | Ton          | 18,25             | 6,12                   | 15,03              | 19,41                | 14,86                | 159,45          |

Sumber/Source : PT. (Persero) Pelabuhan Indonesia II Cabang Tanjung Priok

**Tabel** 11.3.  
**Table**

**Volume Impor Menurut Kelompok Barang Melalui  
Pelabuhan Tanjung Priok, 2020**  
*Import Volume by Commodity Group Through Tanjung  
Priok Seaport, 2020*

| No  | Jenis Barang<br>Commodity | Unit<br>Unit | Januari<br>January | Pebruari<br>February | Maret<br>March | April<br>April | Mei<br>May | Juni<br>June | Juli<br>July |
|-----|---------------------------|--------------|--------------------|----------------------|----------------|----------------|------------|--------------|--------------|
| (1) | (2)                       | (3)          | (4)                | (5)                  | (6)            | (7)            | (8)        | (9)          | (10)         |
| 1   | Barang Strategis          | Ton          | -                  | 41,00                | 58,84          | 48,50          | 86,11      | 172,82       | 43,00        |
| 2   | Besi                      | Ton          | 224,28             | 271,43               | 158,12         | 179,50         | 107,17     | 46,38        | 43,77        |
| 3   | Alat Berat                | Unit         | -                  | -                    | 17,00          | -              | -          | -            | -            |
| 4   | Kimia                     | Ton          | 136,44             | 180,69               | 113,30         | 190,31         | 61,52      | 126,84       | 166,14       |
| 5   | Aksesoris                 | Unit         | -                  | -                    | 9,51           | -              | -          | -            | -            |
| 6   | Konstruksi<br>Bangunan    | Ton          | -                  | -                    | 122,80         | -              | -          | -            | -            |
| 7   | Kayu                      | Ton          | -                  | -                    | -              | -              | -          | -            | -            |
| 8   | Container                 | Box          | 45,45              | 38,44                | 53,80          | 46,04          | 31,15      | 33,83        | 34,08        |
| 9   | Kendaraan                 | Unit         | 1,87               | 6,74                 | 6,16           | 4,80           | 1,78       | 1,65         | 1,31         |
| 10  | Barang Lainnya            | Ton          | 268,71             | 696,26               | 522,53         | 640,77         | 477,83     | 362,74       | 325,71       |

| No. | Jenis Barang<br>Commodity | Unit<br>Unit | Agustus<br>August | September<br>September | Oktober<br>October | Nopember<br>November | Desember<br>December | Jumlah<br>Total |
|-----|---------------------------|--------------|-------------------|------------------------|--------------------|----------------------|----------------------|-----------------|
| (1) | (2)                       | (3)          | (11)              | (12)                   | (13)               | (14)                 | (15)                 | (16)            |
| 1   | Barang Strategis          | Ton          | 85,57             | 68,00                  | 79,66              | 18,00                | 32,38                | 733,88          |
| 2   | Besi                      | Ton          | 134,23            | 68,66                  | 126,02             | 166,92               | 206,63               | 1 508,83        |
| 3   | Alat Berat                | Unit         | -                 | -                      | -                  | -                    | -                    | 17,00           |
| 4   | Kimia                     | Ton          | 129,38            | 71,26                  | 86,40              | 116,33               | 112,66               | 1 354,83        |
| 5   | Accessories               | Unit         | -                 | -                      | 477,00             | -                    | -                    | 486,51          |
| 6   | Konstruksi<br>Bangunan    | Ton          | -                 | -                      | -                  | -                    | -                    | 122,80          |
| 7   | Kayu                      | Ton          | -                 | -                      | -                  | -                    | -                    | ,00             |
| 8   | Container                 | Box          | 38,78             | 44,91                  | 43,42              | 45,09                | 51,27                | 460,80          |
| 9   | Kendaraan                 | Unit         | 2,02              | 4,22                   | 3,19               | 3,91                 | 2,39                 | 38,17           |
| 10  | Barang Lainnya            | Ton          | 472,33            | 568,20                 | 384,33             | 475,70               | 530,57               | 5 456,98        |

Sumber/Source: PT. (Persero) Pelabuhan Indonesia II Cabang Tanjung Priok

**Tabel**  
**Table** 11.4.

**Volume Bongkar Menurut Kelompok Barang di Pelabuhan Tanjung Priok, 2020**  
**Unloaded Volume by Commodity Group at Tanjung Priok Seaport, 2020**

| No. | Jenis Barang<br>Commodity | Unit | Januari<br>January | Pebruari<br>February | Maret<br>March | April<br>April | Mei<br>May | Juni<br>June | Juli<br>July |
|-----|---------------------------|------|--------------------|----------------------|----------------|----------------|------------|--------------|--------------|
| (1) | (2)                       | (3)  | (3)                | (4)                  | (5)            | (6)            | (7)        | (8)          | (9)          |
| 1   | Barang Strategis          | Ton  | 20,04              | 20,01                | 29,24          | 19,27          | 9,24       | 19,26        | 29,23        |
| 2   | Besi                      | Ton  | 4,38               | 1,22                 | 10,10          | 1,00           | 5,00       | 550,00       | 550,00       |
| 3   | Alat Berat                | Unit | 25,00              | 60,00                | 22,00          | 26,00          | 32,00      | 25,00        | 17,00        |
| 4   | Kimia                     | Ton  | -                  | 9,14                 | 10,10          | 21,53          | 19,56      | 25,69        | 22,40        |
| 5   | Accessories               | Unit | -                  | -                    | -              | -              | -          | -            | -            |
| 6   | Konstruksi Bangunan       | Ton  | -                  | -                    | -              | -              | -          | -            | -            |
| 7   | Kayu                      | Ton  | 3,47               | 3,10                 | 20,50          | 17,48          | 3,40       | 4,73         | 4,74         |
| 8   | Container                 | Box  | 52,85              | 62,05                | 67,45          | 66,29          | 46,88      | 53,84        | 60,45        |
| 9   | Kendaraan Barang          | Unit | 2,41               | 3,56                 | 3,28           | 2,18           | 1,38       | 1,53         | 2,06         |
| 10  | Lainnya                   | Ton  | 524,27             | 651,33               | 609,17         | 605,02         | 390,66     | 524,40       | 508,38       |

| No. | Jenis Barang<br>Commodity | Unit | Agustus<br>August | September<br>September | Oktober<br>October | November<br>November | Desember<br>December | Jumlah<br>Total |
|-----|---------------------------|------|-------------------|------------------------|--------------------|----------------------|----------------------|-----------------|
| (1) | (2)                       | (3)  | (10)              | (11)                   | (12)               | (13)                 | (14)                 | (15)            |
| 1   | Barang Strategis          | Ton  | 21,22             | 41,84                  | 33,95              | 26,94                | 48,48                | 298,66          |
| 2   | Besi                      | Ton  | 6,01              | 4,18                   | 4,60               | 8,70                 | 6,96                 | 1 147,76        |
| 3   | Alat Berat                | Unit | 66,00             | 75,00                  | 43,00              | 399,00               | 30,00                | 795,00          |
| 4   | Kimia                     | Ton  | 9,06              | 15,78                  | 14,32              | 12,41                | 14,68                | 174,66          |
| 5   | Accessories               | Unit | -                 | -                      | -                  | -                    | -                    | ,00             |
| 6   | Konstruksi Bangunan       | Ton  | -                 | -                      | -                  | -                    | -                    | ,00             |
| 7   | Kayu                      | Ton  | 999,00            | 1,26                   | 810,00             | -                    | 1,32                 | 1 865,54        |
| 8   | Container                 | Box  | 61,81             | 65,75                  | 63,97              | 72,54                | 78,06                | 699,07          |
| 9   | Kendaraan Barang          | Unit | 1,93              | 1,38                   | 2,02               | 1,98                 | 2,28                 | 23,57           |
| 10  | Lainnya                   | Ton  | 544,85            | 587,09                 | 535,97             | 624,49               | 674,92               | 6 256,28        |

Sumber/Source: PT. (Persero) Pelabuhan Indonesia II Cabang Tanjung Priok

**Tabel  
Table**

11.5.

**Volume Muat Menurut Kelompok Barang di Pelabuhan  
Tanjung Priok, 2020**  
*Loaded Volume by Commodity Group at Tanjung Priok  
Seaport, 2020*

(Ton/Ton)

| No. | Jenis Barang<br>Commodity | Unit<br>Unit | Januari<br>January | Pebruari<br>February | Maret<br>March | April<br>April | Mei<br>May | Juni<br>June | Juli<br>July |
|-----|---------------------------|--------------|--------------------|----------------------|----------------|----------------|------------|--------------|--------------|
| (1) | (2)                       | (3)          | (3)                | (4)                  | (5)            | (6)            | (7)        | (8)          | (9)          |
| 1   | Barang Strategis          | Ton          | 18,50              | 42,90                | 46,80          | 55,30          | 33,60      | 10,00        | 23,20        |
| 2   | Besi                      | Ton          | -                  | -                    | 490,00         | 549,00         | -          | -            | 3,30         |
| 3   | Alat Berat                | Unit         | 109,00             | 101,00               | 103,00         | 80,00          | 26,00      | 55,00        | 67,00        |
| 4   | Kimia                     | Ton          | 32,08              | 38,60                | 31,28          | 62,84          | 61,10      | 82,37        | 51,01        |
| 5   | Accessories               | Unit         | -                  | -                    | -              | -              | -          | -            | -            |
| 6   | Konstruksi<br>Bangunan    | Ton          | -                  | -                    | -              | -              | -          | -            | -            |
| 7   | Kayu                      | Ton          | -                  | -                    | -              | -              | -          | -            | -            |
| 8   | Container                 | Box          | 58.052             | 79.474               | 77.894         | 75.660         | 55.572     | 61.936       | 73.819       |
| 9   | Kendaraan                 | Unit         | 14,43              | 21,12                | 19,28          | 8,11           | 3,47       | 6,53         | 8,40         |
| 10  | Barang Lainnya            | Ton          | 87,48              | 68,97                | 103,08         | 58,31          | 76,24      | 50,52        | 62,79        |

| No. | Jenis Barang<br>Commodity | Unit<br>Unit | Agustus<br>August | September<br>September | Oktober<br>October | November<br>November | Desember<br>December | Jumlah<br>Total |
|-----|---------------------------|--------------|-------------------|------------------------|--------------------|----------------------|----------------------|-----------------|
| (1) | (2)                       | (3)          | (10)              | (11)                   | (12)               | (13)                 | (14)                 | (15)            |
| 1   | Barang Strategis          | Ton          | 24,60             | 26,31                  | 43,21              | 77,01                | 44,50                | 427,42          |
| 2   | Besi                      | Ton          | -                 | -                      | 1,11               | 15,00                | -                    | 1 058,41        |
| 3   | Alat Berat                | Unit         | 59,00             | 121,00                 | 408,00             | 2,27                 | 856,00               | 1 878,27        |
| 4   | Kimia                     | Ton          | 52,90             | 38,90                  | 43,30              | 29,05                | 28,21                | 519,55          |
| 5   | Accessories               | Unit         | -                 | -                      | -                  | -                    | -                    | ,00             |
| 6   | Konstruksi<br>Bangunan    | Ton          | -                 | -                      | -                  | -                    | 3,90                 | 3,90            |
| 7   | Kayu                      | Ton          | -                 | -                      | -                  | -                    | -                    | ,00             |
| 8   | Container                 | Box          | 68.709            | 79.811                 | 81.166             | 79.997               | 95.054               | ,00             |
| 9   | Kendaraan                 | Unit         | 8,06              | 5,54                   | 11,56              | 10,82                | 14,97                | 117,85          |
| 10  | Barang Lainnya            | Ton          | 50,46             | 65,72                  | 83,00              | 77,84                | 151,30               | 848,23          |

Sumber/Source: PT. (Persero) Pelabuhan Indonesia II Cabang Tanjung Priok

**Tabel  
Table****11.6.**

**Nilai dan Berat Ekspor Melalui Pelabuhan Muat DKI  
Jakarta, 2019-2020**  
*Exports Through Value and Heavy Load Port of Jakarta,  
2019-2020*

| Pelabuhan<br>Port<br>(1) | Volume/Volume<br>(Ton) |                   | Nilai/Value<br>FOB (000 US\$) |                       |
|--------------------------|------------------------|-------------------|-------------------------------|-----------------------|
|                          | 2019<br>(2)            | 2020<br>(3)       | 2019<br>(4)                   | 2020<br>(5)           |
| Tanjung Priok            | 15 329 610             | 17 009 671        | 46 923 518 651                | 44 405 832 903        |
| Pasar Ikan               | 70                     | 9                 | 549 247                       | 47 438                |
| Soekarno Hatta           | 119 658                | 105 249           | 7 120 930 372                 | 9 269 033 828         |
| Halim Perdana Kusuma     | 0                      | 13                | 106 849                       | 106 698               |
| <b>Jumlah/Total</b>      | <b>15 449 338</b>      | <b>17 114 942</b> | <b>54 045 105 119</b>         | <b>53 675 020 867</b> |

Sumber/Source: BPS DKI Jakarta/BPS-Statistics of DKI Jakarta

**Tabel**  
**Table**

11.7.

**Nilai dan Berat Impor Melalui Pelabuhan Muat DKI Jakarta, 2019-2020**  
**Imports Through Value and Heavy Load Port of Jakarta, 2019-2020**

| Pelabuhan Port       | Volume/Volume (Ton) |                   | Nilai/Value FOB (000 US\$) |                       |
|----------------------|---------------------|-------------------|----------------------------|-----------------------|
|                      | 2018 (2)            | 2019 (3)          | 2018 (4)                   | 2019 (5)              |
| Tanjung Priok        | 37 541 133          | 30 995 293        | 72 020 238 367             | 56 130 981 382        |
| Pasar Ikan           | 1 906               | 1 324             | 9 241 945                  | 1 473 544             |
| Soekarno Hatta       | 163 483             | 138 960           | 16 057 627 443             | 15 620 399 650        |
| Halim Perdana Kusuma | 30 951              | 35 130            | 304 965 186                | 283 200 362           |
| Kali Baru            | 0                   | 0                 | 0                          | 0                     |
| Pos Pasar Baru       | 7                   | 6                 | 1 305 687                  | 1 126 207             |
| <b>Jumlah/Total</b>  | <b>37 737 481</b>   | <b>31 170 713</b> | <b>88 393 378 628</b>      | <b>72 037 181 145</b> |

Sumber/Source: BPS DKI Jakarta/BPS-Statistics of DKI Jakarta

### Arus Barang Perdagangan di Pelabuhan Laut Tanjung Priok Menurut Bulan, 2020

**Tabel 11.8.** *Flow of Goods by Trade in Tanjung Priok Seaport by Month, 2020*

(Ton/Ton)

| Bulan<br>Month         | Perdagangan Dalam Negeri |                   | Perdagangan Luar Negeri |                   | Jumlah               |                   |
|------------------------|--------------------------|-------------------|-------------------------|-------------------|----------------------|-------------------|
|                        | Bongkar<br>Unloading     | Muat<br>Loading   | Bongkar<br>Unloading    | Muat<br>Loading   | Bongkar<br>Unloading | Muat<br>Loading   |
| (1)                    | (2)                      | (3)               | (4)                     | (5)               | (6)                  | (7)               |
| Januari<br>January     | 845 225                  | 941 544           | 1 457 115               | 774 733           | 2 302 340            | 1 716 277         |
| Pebruari<br>February   | 1 213 702                | 1 315 552         | 1 575 068               | 1 009 467         | 2 788 770            | 2 325 019         |
| Maret<br>March         | 962 711                  | 1 122 713         | 1 467 665               | 962 215           | 2 430 376            | 2 084 928         |
| April<br>April         | 1 152 480                | 1 259 211         | 1 579 587               | 988 425           | 2 732 067            | 2 247 636         |
| Mei<br>May             | 1 114 957                | 1 262 302         | 1 608 742               | 1 056 053         | 2 723 699            | 2 318 355         |
| Juni<br>June           | 528 482                  | 839 555           | 974 122                 | 680 211           | 1 502 604            | 1 519 766         |
| Juli<br>July           | 831 424                  | 1 306 576         | 1 448 652               | 916 384           | 2 280 076            | 2 222 960         |
| Agustus<br>August      | 989 238                  | 1 328 942         | 1 575 644               | 897 952           | 2 564 882            | 2 226 894         |
| September<br>September | 1 251 946                | 1 593 267         | 1 738 899               | 894 002           | 2 990 845            | 2 487 269         |
| Oktober<br>October     | 1 197 166                | 1 301 621         | 1 595 144               | 923 610           | 2 792 310            | 2 225 231         |
| Nopember<br>November   | 1 185 187                | 1 279 323         | 1 782 118               | 924 627           | 2 967 305            | 2 203 950         |
| Desember<br>December   | 1 393 936                | 1 491 160         | 1 769 998               | 1 112 404         | 3 163 934            | 2 603 564         |
| <b>Jumlah Total</b>    | <b>12 666 454</b>        | <b>15 041 766</b> | <b>18 572 754</b>       | <b>11 140 083</b> | <b>31 239 208</b>    | <b>26 181 849</b> |

Sumber/Source : PT. (Persero) Pelabuhan Indonesia II Cabang Tanjung Priok

**Tabel 11.9. Arus Barang Perdagangan Menurut Dermaga di Pelabuhan Laut Tanjung Priok, 2020**  
**Table 11.9. Flow of Goods by Trade in Tanjung Priok Seaport by Month, 2020**

(Ton/Ton)

| Dermaga<br>Quay<br>(1)                      | Triwulan 1<br>1st<br>Quarterly<br>(2) | Triwulan 2<br>2nd<br>Quarterly<br>(3) | Triwulan 3<br>3rd<br>Quarterly<br>(4) | Triwulan 4<br>4th<br>Quarterly<br>(5) | Jumlah<br>Total<br>(6) |
|---|---------------------------------------|---------------------------------------|---------------------------------------|---------------------------------------|------------------------|
| 1. Dermaga Khusus/Specifically Quay         | 1 547 651                             | 1 449 154                             | 1 477 037                             | 1 527 017                             | 6 000 859              |
| Perdagangan Luar Negeri/International Trade | 893 306                               | 866 023                               | 911 993                               | 907 004                               | 3 578 326              |
| Impor/Import                                | 831 406                               | 793 723                               | 829 543                               | 802 404                               | 3 257 076              |
| Ekspo/Export                                | 61 900                                | 72 300                                | 82 450                                | 104 600                               | 321 250                |
| Perdagangan Dalam Negeri/Domestic Trade     | 654 345                               | 583 131                               | 565 044                               | 620 013                               | 2 422 533              |
| Bongkar/Unloading                           | 622 785                               | 527 945                               | 536 784                               | 574 618                               | 2 262 132              |
| Muat/Loading                                | 31 560                                | 55 186                                | 28 260                                | 45 395                                | 160 401                |
| 2. Dermaga Umum/Commonly Quay               | 10 640 345                            | 9 307 700                             | 9 739 508                             | 11 190 611                            | 40 878 163             |
| Perdagangan Luar Negeri/International Trade | 5 753 426                             | 4 959 668                             | 4 914 909                             | 5 542 342                             | 21 170 345             |
| Impor/Import                                | 3 879 521                             | 3 414 906                             | 2 927 036                             | 3 443 233                             | 13 664 696             |
| Ekspor/Export                               | 1 873 905                             | 1 544 763                             | 1 987 873                             | 2 099 109                             | 7 505 649              |
| Perdagangan Dalam Negeri/Domestic Trade     | 4 886 919                             | 4 348 032                             | 4 824 599                             | 5 648 269                             | 19 707 819             |
| Bongkar/Unloading                           | 1 977 701                             | 1 765 905                             | 1 937 436                             | 2 236 717                             | 7 917 759              |
| Muat/Loading                                | 2 909 218                             | 2 582 127                             | 2 887 163                             | 3 411 552                             | 11 790 060             |
| Jumlah/Total                                |                                       |                                       |                                       |                                       |                        |
| Perdagangan Luar Negeri/International Trade | 6 646 732                             | 5 825 691                             | 5 826 902                             | 6 449 346                             | 24 748 671             |
| Impor/Import                                | 4 710 927                             | 4 208 629                             | 3 756 579                             | 4 245 637                             | 16 921 772             |
| Ekspo/Export                                | 1 935 805                             | 1 617 063                             | 2 070 323                             | 2 203 709                             | 7 826 899              |
| Perdagangan Dalam Negeri/Domestic Trade     | 5 541 264                             | 4 931 163                             | 5 389 643                             | 6 268 282                             | 22 130 352             |
| Bongkar/Unloading                           | 2 600 486                             | 2 293 850                             | 2 474 220                             | 2 811 335                             | 10 179 891             |
| Muat/Loading                                | 2 940 778                             | 2 637 313                             | 2 915 423                             | 3 456 947                             | 11 950 461             |

Sumber/Source: PT. (Persero) Pelabuhan Indonesia II Cabang Tanjung Priok



## Arus Barang berdasarkan Perdagangan di Pelabuhan Sunda

Tabel 11.10. Kelapa/Kali Baru, 2020

Table Flow of Goods by Trade in Port of Sunda Kelapa/Kali Baru, 2020

(Ton/Ton)

| No. | Uraian<br>Description                        | Triwulan<br>I  | Triwulan<br>II | Triwulan<br>III | Triwulan<br>IV | Jumlah<br>Total  |
|-----|--|----------------|----------------|-----------------|----------------|------------------|
| (1) | (2)  | (3)            | (4)            | (5)             | (6)            | (7)              |
| 1.  | Pelayaran Dalam Negeri<br>Domestic Voyage    |                |                |                 |                |                  |
|     | - Bongkar/Unloading                          | 162 954        | 166 420        | 120 040         | 219 462        | 668 876          |
|     | - Muat/Loading                               | 359 654        | 260 849        | 381 098         | 348 123        | 1 349 724        |
| 2.  | Pelayaran Rakyat<br>Populace Voyage          |                |                |                 |                |                  |
|     | a. Sunda Kelapa                              |                |                |                 |                |                  |
|     | - Bongkar/Unloading                          | 15 392         | 14 627         | 9 529           | 10 489         | 50 037           |
|     | - Muat/Loading                               | 100 041        | 69 160         | 76 617          | 81 442         | 327 260          |
|     | <b>Jumlah Bongkar<br/>Total of Unloading</b> | <b>178 346</b> | <b>181 047</b> | <b>129 569</b>  | <b>229 951</b> | <b>718 913</b>   |
|     | 2019   | 202 884        | 255 620        | 260 291         | 307 515        | 1 026 310        |
|     | 2018   | 246 646        | 293 117        | 285 888         | 281 020        | 1 106 671        |
|     | 2017   | 250 634        | 283 111        | 258 907         | 354 750        | 1 147 404        |
|     | <b>Jumlah Muat<br/>Total of Loading</b>      | <b>459 695</b> | <b>330 009</b> | <b>457 715</b>  | <b>429 565</b> | <b>1 676 984</b> |
|     | 2019   | 414 667        | 381 631        | 470 978         | 556 120        | 1 823 394        |
|     | 2018   | 576 022        | 590 587        | 655 297         | 557 120        | 2 379 026        |
|     | 2017   | 595 480        | 609 367        | 609 165         | 711 996        | 2 526 008        |

Sumber/Source: PT. (Persero) Pelindo II Pelabuhan Sunda Kelapa

Tabel  
Table

11.11. **Barang yang Diangkut melalui Stasiun Sungai Lagoa Menurut Volume dan Nilai, 2011–2020**  
*Goods Carried through Sungai Lagoa Station by Volume and Value, 2011-2020*

| Tahun<br>Year | Volume/Volume<br>(Ton/Ton) | Nilai/Value<br>(Rp 000) |
|---------------|----------------------------|-------------------------|
| (1)           | (2)                        | (3)                     |
| 2011          | 78 200                     | 11 094 086              |
| 2012          | 205 278                    | 29 149 476              |
| 2013          | 306 432                    | 43 513 344              |
| 2014          | 452 635                    | 57 877 600              |
| 2015          | 593 868                    | 43 625 600              |
| 2016          | 593 868                    | 43 625 600              |
| 2017          | 797 564                    | 86 608 000              |
| 2018          | 675 082                    | 99 949 200              |
| 2019          | 5 71 679                   | 87 584 550              |
| 2020          | 592 361                    | 90 752 667              |

Sumber/Source: PT. (Persero) Kereta Api Indonesia Sungai Lagoa



# 12

## SISTEM NERACA REGIONAL SYSTEM OF REGIONAL ACCOUNTS

PDRB ADHB Jakarta Utara menurut Lapangan Usaha  
Tahun 2020  
Sebesar :



PDRB ADHK 2010 Jakarta Utara menurut Lapangan Usaha  
Tahun 2020  
Sebesar :



**PENJELASAN TEKNIS**

1. Penghitungan statistik neraca regional yang digunakan di sini mengikuti buku petunjuk yang diterbitkan oleh Perserikatan Bangsa Bangsa yang dikenal sebagai "Sistem Neraca Nasional". Namun, penerapan statistik neraca regional tersebut telah disesuaikan dengan kondisi sosial ekonomi Jakarta Utara.
2. Produk Domestik Regional Bruto (PDRB) pada tingkat regional (Kota) menggambarkan kemampuan suatu wilayah untuk menciptakan output (nilai tambah) pada suatu waktu tertentu. Untuk menyusun PDRB digunakan 2 pendekatan yaitu sektoral dan penggunaan. Keduanya menyajikan komposisi data nilai tambah dirinci menurut sumber kegiatan ekonomi (sektoral) dan menurut komponen penggunaannya. PDRB dari sisi sektoral merupakan penjumlahan seluruh komponen nilai tambah bruto yang mampu diciptakan oleh sektor-sektor ekonomi atas berbagai aktivitas produksinya. Sedangkan dari sisi penggunaan menjelaskan tentang penggunaan dari nilai tambah tersebut.
3. Penyajian PDRB menurut sektor dirinci menurut total nilai tambah dari seluruh sektor ekonomi yang mencakup sektor Pertanian; Pertambangan & Penggalian;

**TECHNICAL NOTES**

1. *The method used to estimate regional accounts statistics is based on the standard guidelines formed by United Nation known as "System of National Accounts". The implementation of the method however, has been adjusted according to Jakarta Utara social-economic condition.*
2. *The basic measure of the output arising from economic activity is known as Gross Regional Domestic Product (GRDP) at the regional level (provinces/ regencies/ municipalities). To compile these statistics, two approaches have been used, i.e. "production approach" and "expenditure approach". The first approach is to measure value added produced by various kinds of economic activities, while the second approach is to measure final uses of the country's output. In other words, GRDP is the sum of total value added produced by all economic sectors (activities) and the way of using it*
3. *GDRP by sector is classified by types of economic activities such as Agriculture; Mining & Quarrying; Manufacturing; Electricity, Gas & Water Supply; Construction; Whole-sale & Retail Trade,*

- Industri Pengolahan; Listrik, Gas & Air Bersih; Konstruksi; Perdagangan, Restoran & Hotel; Pengangkutan & Komunikasi; Lembaga Keuangan; dan Jasa-Jasa.
4. Produk Domestik Regional Bruto maupun agregat turunannya disajikan dalam 2 (dua) versi penilaian, yaitu atas dasar "harga berlaku" dan atas dasar "harga konstan". Disebut sebagai harga berlaku karena seluruh agregat dinilai dengan menggunakan harga pada tahun berjalan, sedangkan harga konstan penilaiannya didasarkan kepada harga satu tahun dasar tertentu. Dalam publikasi di sini digunakan harga tahun 2000 sebagai dasar penilaian.
  5. Laju pertumbuhan Produk Domestik Regional Bruto diperoleh dari perhitungan PDRB atas dasar harga konstan. Diperoleh dengan cara mengurangi nilai PDRB pada tahun ke-n terhadap nilai pada tahun ke n-1 (tahun sebelumnya), dibagi dengan nilai pada tahun ke n-1, kemudian dikalikan dengan 100 persen. Laju pertumbuhan menunjukkan perkembangan agregat pendapatan dari satu waktu tertentu terhadap waktu sebelumnya.
  6. Pendapatan per kapita adalah pendapatan regional atau Produk Domestik Regional Bruto (PDRB) dibagi dengan jumlah penduduk *Restaurants & Hotels; Transport and Communication; Finance, Insurance, Real Estate & Business Services; and other Services.*
4. *GDRP and its aggregations are presented in two forms: at current market prices and at constant base year market prices. In presenting current market prices, all aggregates are valued at current market prices, while base year constant market prices are shown by valuing all aggregates at fixed base year prices. Year of 2000 is used as the base year in this publication.*
  5. *Growth rate of Gross Domestic Regional Product (GDRP) is derived from GDRP at constant market prices. It is obtained by subtracting the value of GDRP year n with the value of GDRP year n-1, divided by the value of GDRP year n-1 then multiplied by 100 percent. The growth rate of GDRP explains the income growth during the given period.*
  6. *Per capita income is regional income or Gross Domestic Regional Product (GDRP) divided by mid-*

pertengahan tahun.

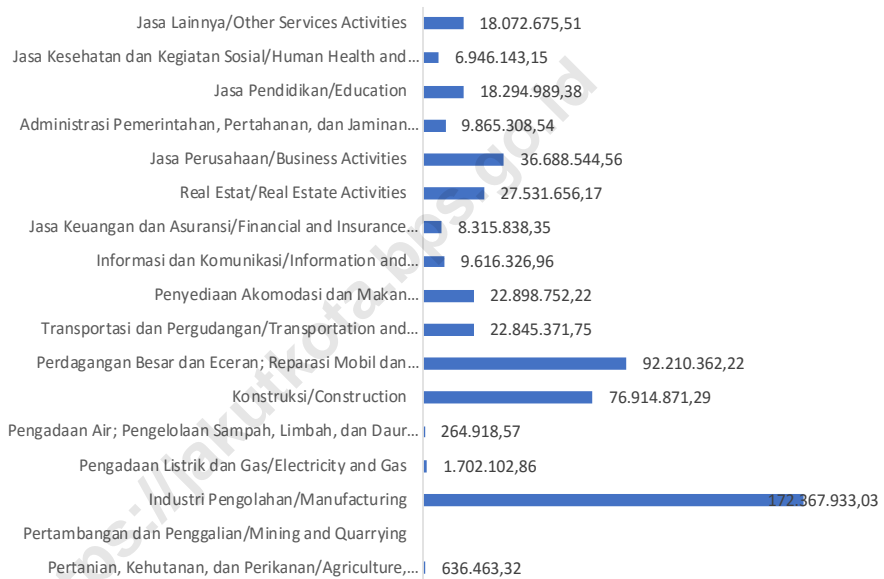
*year population.*

<https://jakutkota.bps.go.id>



**Gambar** 12.1  
**Figures**

**Produk Domestik Regional Bruto Atas Dasar Harga Berlaku Menurut Lapangan Usaha (miliar rupiah), 2020**  
**Gross Regional Domestic Product at Current Market Prices by Industry (billion rupiahs), 2020**



Catatan/Note: ...

Sumber/Source: Badan Pusat Statistik (BPS) Kota Jakarta Utara/Statistics of Jakarta Utara Municipality

**Tabel**  
**Table** 12.1.

**Produk Domestik Regional Bruto Atas Dasar Harga Berlaku Menurut Lapangan Usaha di Kabupaten/Kota Jakarta Utara (miliar rupiah), 2016–2020**  
**Gross Regional Domestic Product at Current Market Prices by Industry in Jakarta Utara Regency/Municipality (billion rupiahs), 2016–2020**

|   | Lapangan Usaha/Industry  | 2016      | 2017      | 2018      | 2019      | 2020      |
|---|--|-----------|-----------|-----------|-----------|-----------|
|   | (1)  | (2)       | (3)       | (4)       | (5)       | (6)       |
| A | Pertanian, Kehutanan, dan Perikanan/ <i>Agriculture, Forestry, and Fishing</i>   | 564,6     | 594,2     | 621,8     | 645,8     | 667,4     |
| B | Pertambangan dan Penggalian/ <i>Mining and Quarrying</i>   | ,0        | ,0        | ,0        | ,0        | ,0        |
| C | Industri Pengolahan/ <i>Manufacturing</i>  | 143 143,3 | 156 987,3 | 170 186,2 | 171 491,9 | 151 300,3 |
| D | Pengadaan Listrik dan Gas/ <i>Electricity and Gas</i>  | 1 198,9   | 1 385,3   | 1 534,8   | 1 668,9   | 1 589,6   |
| E | Pengadaan Air; Pengelolaan Sampah, Limbah, dan Daur Ulang/ <i>Water Supply; Sewerage, Waste Management, and Remediation Activities</i>     | 223,4     | 234,4     | 253,4     | 264,9     | 263,0     |
| F | Konstruksi/ <i>Construction</i>  | 60 745,7  | 65 614,8  | 71 691,0  | 76 403,9  | 73 122,1  |
| G | Perdagangan Besar dan Eceran; Reparasi Mobil dan Sepeda Motor/ <i>Wholesale and Retail Trade; Repair of Motor Vehicles and Motorcycles</i> | 67 874,1  | 74 560,6  | 83 150,9  | 92 443,9  | 88 094,3  |
| H | Transportasi dan Pergudangan/ <i>Transportation and Storage</i>  | 17 457,3  | 18 967,3  | 20 333,8  | 22 855,4  | 22 764,3  |
| I | Penyediaan Akomodasi dan Makan Minum/ <i>Accommodation and Food Service Activities</i>   | 18 097,6  | 19 313,4  | 20 523,7  | 22 642,8  | 20 183,3  |
| J | Informasi dan Komunikasi/ <i>Information and Communication</i>   | 6 414,9   | 7 381,7   | 8 441,3   | 9 724,3   | 11 086,2  |
| K | Jasa Keuangan dan Asuransi/ <i>Financial and Insurance Activities</i>  | 6 376,0   | 6 999,3   | 7 450,5   | 8 307,7   | 8 753,9   |

Lanjutan Tabel/*Continued Table* 12.1

| Lapangan Usaha/ <i>Industry</i>  |   | 2016             | 2017             | 2018             | 2019             | 2020             |
|--|---|------------------|------------------|------------------|------------------|------------------|
| (1)  |   | (2)              | (3)              | (4)              | (5)              | (6)              |
| L  | Real Estat/ <i>Real Estate Activities</i>   | 21 149,1         | 23 382,1         | 25 310,0         | 27 272,4         | 28 671,6         |
| M,N  | Jasa Perusahaan/ <i>Business Activities</i>   | 23 292,7         | 26 865,4         | 30 609,6         | 35 746,6         | 36 311,6         |
| O  | Administrasi Pemerintahan, Pertahanan, dan Jaminan Sosial Wajib/ <i>Public Administration and Defence; Compulsory Social Security</i> | 7 402,3          | 7 620,0          | 8 920,2          | 9 795,7          | 9 375,0          |
| P  | Jasa Pendidikan/ <i>Education</i>   | 15 420,5         | 16 009,2         | 17 190,2         | 18 326,5         | 18 997,2         |
| Q  | Jasa Kesehatan dan Kegiatan Sosial/ <i>Human Health and Social Work Activities</i>  | 5 114,3          | 5 674,2          | 6 307,0          | 6 930,8          | 8 537,1          |
| R,S,T,U  | Jasa Lainnya/ <i>Other Services Activities</i>  | 12 573,0         | 14 324,5         | 15 990,0         | 18 125,7         | 17 581,7         |
| <b>Produk Domestik Regional Bruto/<i>Gross Regional Domestic Product</i></b> |   | <b>407 047,8</b> | <b>445 913,8</b> | <b>488 514,5</b> | <b>522 647,2</b> | <b>497 298,6</b> |

Catatan/*Note*: ...Sumber/*Source*: BPS, berbagai sensus, survei dan sumber lain/*BPS-Statistics Indonesia, various census, survey, and other sources*

**Tabel**  
**Table** 12.2

**Produk Domestik Regional Bruto Atas Dasar Harga Konstan 2010 Menurut Lapangan Usaha di Kabupaten/ Kota Jakarta Utara (miliar rupiah), 2016–2020**  
**Gross Regional Domestic Product at 2011 Constant Market Prices by Industry in Jakarta Utara Regency/Municipality (billion rupiahs), 2016–2020**

|   | Lapangan Usaha/Industry  | 2016     | 2017      | 2018      | 2019      | 2020     |
|---|--|----------|-----------|-----------|-----------|----------|
|   | (1)  | (2)      | (3)       | (4)       | (5)       | (6)      |
| A | Pertanian, Kehutanan, dan Perikanan/ <i>Agriculture, Forestry, and Fishing</i>   | 399,8    | 402,6     | 404,6     | 410,2     | 414,9    |
| B | Pertambangan dan Penggalian/ <i>Mining and Quarrying</i>   | ,0       | ,0        | ,0        | ,0        | ,0       |
| C | Industri Pengolahan/ <i>Manufacturing</i>  | 95 134,3 | 102 634,0 | 109 436,3 | 106 663,4 | 92 378,7 |
| D | Pengadaan Listrik dan Gas/ <i>Electricity and Gas</i>  | 850,6    | 892,9     | 975,3     | 1 052,3   | 988,8    |
| E | Pengadaan Air; Pengelolaan Sampah, Limbah, dan Daur Ulang/ <i>Water Supply; Sewerage, Waste Management, and Remediation Activities</i>     | 185,4    | 190,7     | 204,9     | 212,8     | 207,9    |
| F | Konstruksi/ <i>Construction</i>  | 45 005,9 | 47 360,6  | 49 443,5  | 51 163,7  | 48 863,5 |
| G | Perdagangan Besar dan Eceran; Reparasi Mobil dan Sepeda Motor/ <i>Wholesale and Retail Trade; Repair of Motor Vehicles and Motorcycles</i> | 47 157,5 | 49 671,8  | 52 739,3  | 56 198,1  | 52 402,7 |
| H | Transportasi dan Pergudangan/ <i>Transportation and Storage</i>  | 12 108,9 | 12 775,8  | 13 546,2  | 14 850,4  | 14 636,3 |
| I | Penyediaan Akomodasi dan Makan Minum/ <i>Accommodation and Food Service Activities</i>   | 12 858,0 | 13 517,0  | 14 199,3  | 15 373,3  | 13 328,2 |
| J | Informasi dan Komunikasi/ <i>Information and Communication</i>   | 6 512,7  | 7 170,0   | 7 963,9   | 9 034,0   | 10 140,6 |

Lanjutan Tabel/*Continued Table 12.2*

|         | <b>Lapangan Usaha/Industry</b>  | <b>2016</b> | <b>2017</b> | <b>2018</b> | <b>2019</b> | <b>2020</b> |
|---------|---|-------------|-------------|-------------|-------------|-------------|
|         | (1)   | (2)         | (3)         | (4)         | (5)         | (6)         |
| K       | Jasa Keuangan dan Asuransi/<br><i>Financial and Insurance<br/>Activities</i>  | 4 692,5     | 4 974,1     | 5 119,3     | 5 581,6     | 5 846,7     |
| L       | Real Estat/ <i>Real Estate Activities</i>   | 15 988,9    | 16 787,0    | 17 558,7    | 18 507,7    | 18 978,8    |
| M,N     | Jasa Perusahaan/ <i>Business<br/>Activities</i>   | 16 744,0    | 18 132,6    | 19 631,1    | 22 110,6    | 21 856,5    |
| O       | Administrasi Pemerintahan,<br>Pertahanan, dan Jaminan<br>Sosial Wajib/ <i>Public<br/>Administration and Defence;<br/>Compulsory Social Security</i> | 3 965,1     | 3 928,1     | 4 335,4     | 4 518,4     | 4 276,0     |
| P       | Jasa Pendidikan/ <i>Education</i>   | 9 615,4     | 9 881,4     | 10 506,9    | 11 180,5    | 11 508,1    |
| Q       | Jasa Kesehatan dan Kegiatan<br>Sosial/ <i>Human Health and Social<br/>Work Activities</i>   | 3 559,5     | 3 823,4     | 4 105,4     | 4 419,8     | 5 343,5     |
| R,S,T,U | Jasa Lainnya/ <i>Other Services<br/>Activities</i>  | 8 875,8     | 9 637,5     | 10 488,2    | 11 566,8    | 11 160,4    |
|         | <b>Produk Domestik Regional<br/>Bruto/<i>Gross Regional<br/>Domestic Product</i></b>  | 283 654,3   | 301 779,3   | 320 658,3   | 332 843,5   | 312 331,6   |

Catatan/Note: ...

Sumber/Source: BPS, berbagai sensus, survei dan sumber lain/*BPS-Statistics Indonesia, various census, survey, and other sources*

**Tabel**  
**Table** 12.3

**Distribusi Persentase Produk Domestik Regional Bruto Atas Dasar Harga Berlaku Menurut Lapangan Usaha di Kabupaten/Kota Jakarta Utara, 2016–2020**  
**Percentage Distribution of Gross Regional Domestic Product at Current Market Prices by Industry in Jakarta Utara Regency/Municipality, 2016–2020**

| Lapangan Usaha/ <i>Industry</i>  | 2016  | 2017  | 2018  | 2019  | 2020  |
|--|-------|-------|-------|-------|-------|
| (1)  | (2)   | (3)   | (4)   | (5)   | (6)   |
| A Pertanian, Kehutanan, dan Perikanan/ <i>Agriculture, Forestry, and Fishing</i>   | 0,14  | 0,13  | 0,13  | 0,12  | 0,13  |
| B Pertambangan dan Penggalian/ <i>Mining and Quarrying</i>   | 0,00  | 0,00  | 0,00  | 0,00  | 0,00  |
| C Industri Pengolahan/ <i>Manufacturing</i>  | 35,17 | 35,21 | 34,84 | 32,81 | 30,42 |
| D Pengadaan Listrik dan Gas/ <i>Electricity and Gas</i>  | 0,29  | 0,31  | 0,31  | 0,32  | 0,32  |
| E Pengadaan Air; Pengelolaan Sampah, Limbah, dan Daur Ulang/ <i>Water Supply; Sewerage, Waste Management, and Remediation Activities</i>     | 0,05  | 0,05  | 0,05  | 0,05  | 0,05  |
| F Konstruksi/ <i>Construction</i>  | 14,92 | 14,71 | 14,68 | 14,62 | 14,70 |
| G Perdagangan Besar dan Eceran; Reparasi Mobil dan Sepeda Motor/ <i>Wholesale and Retail Trade; Repair of Motor Vehicles and Motorcycles</i> | 16,67 | 16,72 | 17,02 | 17,69 | 17,71 |
| H Transportasi dan Pergudangan/ <i>Transportation and Storage</i>  | 4,29  | 4,25  | 4,16  | 4,37  | 4,58  |
| I Penyediaan Akomodasi dan Makan Minum/ <i>Accommodation and Food Service Activities</i>   | 4,45  | 4,33  | 4,20  | 4,33  | 4,06  |
| J Informasi dan Komunikasi/ <i>Information and Communication</i>   | 1,58  | 1,66  | 1,73  | 1,86  | 2,23  |
| K Jasa Keuangan dan Asuransi/ <i>Financial and Insurance Activities</i>  | 1,57  | 1,57  | 1,53  | 1,59  | 1,76  |

Lanjutan Tabel/*Continued Table* 12.3

| Lapangan Usaha/ <i>Industry</i>  |   | 2016  | 2017  | 2018  | 2019  | 2020  |
|--|---|-------|-------|-------|-------|-------|
| (1)  |   | (2)   | (3)   | (4)   | (5)   | (6)   |
| L  | Real Estat/ <i>Real Estate Activities</i>   | 5,20  | 5,24  | 5,18  | 5,22  | 5,77  |
| M,N  | Jasa Perusahaan/ <i>Business Activities</i>   | 5,72  | 6,02  | 6,27  | 6,84  | 7,30  |
| O  | Administrasi Pemerintahan, Pertahanan, dan Jaminan Sosial Wajib/ <i>Public Administration and Defence; Compulsory Social Security</i> | 1,82  | 1,71  | 1,83  | 1,87  | 1,89  |
| P  | Jasa Pendidikan/ <i>Education</i>   | 3,79  | 3,59  | 3,52  | 3,51  | 3,82  |
| Q  | Jasa Kesehatan dan Kegiatan Sosial/ <i>Human Health and Social Work Activities</i>  | 1,26  | 1,27  | 1,29  | 1,33  | 1,72  |
| R,S,T,U  | Jasa Lainnya/ <i>Other Services Activities</i>  | 3,09  | 3,21  | 3,27  | 3,47  | 3,54  |
| <b>Produk Domestik Regional Bruto/<i>Gross Regional Domestic Product</i></b> |   | 100,0 | 100,0 | 100,0 | 100,0 | 100,0 |

Catatan/*Note*: ...Sumber/*Source*: BPS, berbagai sensus, survei dan sumber lain/*BPS-Statistics Indonesia, various census, survey, and other sources*

**Tabel**  
**Table** 12.4**Laju Pertumbuhan Produk Domestik Regional Bruto Atas Dasar Harga Konstan 2011 Menurut Lapangan Usaha di Kabupaten/Kota Jakarta Utara (persen), 2017–2020**  
**Growth Rate of Gross Regional Domestic Product at 2011 Constant Market Prices by Industry in Jakarta Utara Regency/Municipality (percent), 2017–2020**

|     | Lapangan Usaha/Industry  | 2017  | 2018  | 2019  | 2020   |
|-----|--|-------|-------|-------|--------|
|     | (1)  | (2)   | (3)   | (4)   | (5)    |
| A   | Pertanian, Kehutanan, dan Perikanan/ <i>Agriculture, Forestry, and Fishing</i>   | 0,70  | 0,49  | 1,39  | 1,15   |
| B   | Pertambangan dan Penggalian/ <i>Mining and Quarrying</i>   | 0,00  | 0,00  | 0,00  | 0,00   |
| C   | Industri Pengolahan/ <i>Manufacturing</i>  | 7,88  | 6,63  | -2,53 | -13,39 |
| D   | Pengadaan Listrik dan Gas/ <i>Electricity and Gas</i>  | 4,96  | 9,24  | 7,89  | -6,03  |
| E   | Pengadaan Air; Pengelolaan Sampah, Limbah, dan Daur Ulang/ <i>Water Supply; Sewerage, Waste Management, and Remediation Activities</i>     | 2,85  | 7,48  | 3,83  | -2,30  |
| F   | Konstruksi/ <i>Construction</i>  | 5,23  | 4,40  | 3,48  | -4,50  |
| G   | Perdagangan Besar dan Eceran; Reparasi Mobil dan Sepeda Motor/ <i>Wholesale and Retail Trade; Repair of Motor Vehicles and Motorcycles</i> | 5,33  | 6,18  | 6,56  | -6,75  |
| H   | Transportasi dan Pergudangan/ <i>Transportation and Storage</i>  | 5,51  | 6,03  | 9,63  | -1,44  |
| I   | Penyediaan Akomodasi dan Makan Minum/ <i>Accommodation and Food Service Activities</i>   | 5,13  | 5,05  | 8,27  | -13,30 |
| J   | Informasi dan Komunikasi/ <i>Information and Communication</i>   | 10,09 | 11,07 | 13,44 | 12,25  |
| K   | Jasa Keuangan dan Asuransi/ <i>Financial and Insurance Activities</i>  | 6,00  | 2,92  | 9,03  | 4,75   |
| L   | Real Estat/ <i>Real Estate Activities</i>  | 4,99  | 4,60  | 5,40  | 2,55   |
| M,N | Jasa Perusahaan/ <i>Business Activities</i>  | 8,29  | 8,26  | 12,63 | -1,15  |



Lanjutan Tabel/*Continued Table 12.4*

| <b>Lapangan Usaha/Industry</b>   |   | <b>2017</b> | <b>2018</b> | <b>2019</b> | <b>2020</b> |
|--|---|-------------|-------------|-------------|-------------|
|  |   | (2)         | (3)         | (4)         | (5)         |
|  | (1)   |             |             |             |             |
| 0  | Administrasi Pemerintahan, Pertahanan, dan Jaminan Sosial Wajib/ <i>Public Administration and Defence; Compulsory Social Security</i> | -0,93       | 10,37       | 4,22        | -5,36       |
| P  | Jasa Pendidikan/ <i>Education</i>   | 2,77        | 6,33        | 6,41        | 2,93        |
| Q  | Jasa Kesehatan dan Kegiatan Sosial/ <i>Human Health and Social Work Activities</i>  | 7,41        | 7,38        | 7,66        | 20,90       |
| R,S,T,U  | Jasa Lainnya/ <i>Other Services Activities</i>  | 8,58        | 8,83        | 10,28       | -3,51       |
| <b>Produk Domestik Regional Bruto/<i>Gross Regional Domestic Product</i></b> |   | 6,39        | 6,26        | 3,80        | -6,16       |

Catatan/Note: ...

Sumber/Source: BPS, berbagai sensus, survei dan sumber lain/*BPS-Statistics Indonesia, various census, survey, and other sources*

**Tabel**  
**Table** 12.5

**Produk Domestik Regional Bruto Atas Dasar Harga Berlaku Menurut Jenis Pengeluaran di Kabupaten/Kota Jakarta Utara (miliar rupiah), 2016–2020**  
**Gross Regional Domestic Product at Current Market Prices by Type of Expenditure in Jakarta Utara Regency/ Municipality (billion rupiahs), 2016–2020**

| Jenis Pengeluaran<br>Type of Expenditure  | 2016                   | 2017                   | 2018                   | 2019                  | 2020 |
|---|------------------------|------------------------|------------------------|-----------------------|------|
| (1)   | (2)                    | (3)                    | (4)                    | (5)                   | (6)  |
| Pengeluaran Konsumsi Rumah Tangga<br><i>Household Consumption Expenditure</i>       | 239 990 000, 05        | 262 015 802, 05        | 286 608 065, 55        | 312 904 792, 46       |      |
| Pengeluaran Konsumsi LNPRT<br><i>NPISH Consumption Expenditure</i>                  | 9 430 969, 89          | 10 892 727, 86         | 12 170 149, 15         | 13 960 730, 21        |      |
| Pengeluaran Konsumsi Pemerintah<br><i>Government Consumption Expenditure</i>        | 15 644 327, 47         | 16 595 472, 09         | 19 519 766, 67         | 20 130 186, 96        |      |
| Pembentukan Modal Tetap Bruto<br><i>Gross Fixed Capital Formation</i>               | 177 245 896, 1         | 196 117 735, 68        | 216 739 862, 85        | 223 584 184, 15       |      |
| Perubahan Inventori<br><i>Changes in Inventories</i>                                | - 2 026 998, 5         | 10 094 198, 26         | 24 176 125, 41         | 2 437 037, 37         |      |
| Ekspor Barang dan Jasa/ <i>Exports of Goods and Services</i>                        |                        |                        |                        |                       |      |
| Dikurangi: Impor Barang dan Jasa<br><i>Less: Import of Goods and Services</i>       | - 33 236 403, 84       | - 49 802 148, 25       | - 70 458 626, 66       | - 47 844 253, 25      |      |
| Diskrepansi Statistik <sup>1</sup><br><i>Statistical Discrepancies <sup>1</sup></i> |                        |                        |                        |                       |      |
| <b>Produk Domestik Regional Bruto/<i>Gross Regional Domestic Product</i></b>        | <b>407 047 791, 17</b> | <b>445 913 787, 69</b> | <b>488 755 342, 96</b> | <b>525 172 677, 9</b> |      |

Catatan/Note: ...

Sumber/Source: BPS, berbagai sensus, survei dan sumber lain/BPS-Statistics Indonesia, various census, survey, and other sources

**Tabel**  
**Table** 12.6

**Produk Domestik Regional Bruto Atas Dasar Harga Konstan 2011 Menurut Jenis Pengeluaran di Kabupaten/ Kota Jakarta Utara (miliar rupiah), 2016–2020**  
**Gross Regional Domestic Product at 2011 Constant Market Prices by Type of Expenditure in Jakarta Utara Regency/ Municipality (billion rupiahs), 2016–2020**

| <b>Jenis Pengeluaran</b><br><b>Type of Expenditure</b>                              | <b>2016</b>            | <b>2017</b>            | <b>2018</b>            | <b>2019</b>            | <b>2020</b> |
|---|------------------------|------------------------|------------------------|------------------------|-------------|
| (1)   | (2)                    | (3)                    | (4)                    | (5)                    | (6)         |
| Pengeluaran Konsumsi Rumah Tangga<br><i>Household Consumption Expenditure</i>       | 163 231 878, 15        | 172 332 767, 4         | 182 479 802, 77        | 193 082 264, 27        |             |
| Pengeluaran Konsumsi LNPRT<br><i>NPISH Consumption Expenditure</i>                  | 6 925 542, 89          | 7 760 494, 66          | 8 400 324, 44          | 9 339 608, 68          |             |
| Pengeluaran Konsumsi Pemerintah<br><i>Government Consumption Expenditure</i>        | 9 513 546, 48          | 9 802 219, 45          | 11 412 417, 16         | 11 184 270, 69         |             |
| Pembentukan Modal Tetap Bruto<br><i>Gross Fixed Capital Formation</i>               | 141 495 102, 61        | 150 114 176, 59        | 156 818 426, 74        | 159 032 849, 17        |             |
| Perubahan Inventori<br><i>Changes in Inventories</i>                                | - 1 078 466, 26        | 6 850 849, 37          | 14 671 771, 06         | 870 864, 28            |             |
| Ekspor Barang dan Jasa/ <i>Exports of Goods and Services</i>                        |                        |                        |                        |                        |             |
| Dikurangi: Impor Barang dan Jasa<br><i>Less: Import of Goods and Services</i>       | - 36 433 285, 25       | - 45 081 192, 78       | - 53 004 096, 79       | - 39 853 070, 58       |             |
| Diskrepansi Statistik <sup>1</sup><br><i>Statistical Discrepancies <sup>1</sup></i> |                        |                        |                        |                        |             |
| <b>Produk Domestik Regional Bruto/Gross Regional Domestic Product</b>               | <b>283 654 318, 62</b> | <b>301 779 314, 69</b> | <b>320 778 645, 38</b> | <b>333 656 786, 51</b> |             |

Catatan/Note: ...

Sumber/Sources: BPS, berbagai sensus, survei dan sumber lain/BPS-Statistics Indonesia, various census, survey, and other sources

# 13

## PERBANDINGAN ANTAR KABUPATEN/KOTA REGENCY/MUNICIPAL COMPARISON

Tahun 2020 Kab. Kep. Seribu memiliki  
Jumlah penduduk : 27.750 jiwa  
Jumlah penduduk miskin : 3,63 ribu jiwa  
Tingkat Pengangguran Terbuka : 7,37 persen

Tahun 2020 Kota Jakarta Utara memiliki  
Jumlah penduduk : 1.778.980 jiwa  
Jumlah penduduk miskin : 123,66 ribu jiwa  
Tingkat Pengangguran Terbuka : 11,79 persen

Tahun 2020 Kota Jakarta Barat memiliki  
Jumlah penduduk :  
2.434.510 jiwa  
Jumlah penduduk miskin :  
110,95 ribu jiwa  
Tingkat Pengangguran  
Terbuka : 12,27 persen

Tahun 2020 Kota Jakarta Pusat memiliki  
Jumlah penduduk :  
1.056.900 jiwa  
Jumlah penduduk miskin :  
41,92 ribu jiwa  
Tingkat Pengangguran  
Terbuka : 10,97 persen

Tahun 2020 Kota Jakarta Timur memiliki  
Jumlah penduduk :  
3.037.140 jiwa  
Jumlah penduduk miskin  
122,93 ribu jiwa  
Tingkat Pengangguran  
Terbuka : 9,29 persen

Tahun 2020 Kota Jakarta Selatan memiliki  
Jumlah penduduk : 2.226.810 jiwa  
Jumlah penduduk miskin : 78,22 ribu jiwa  
Tingkat Pengangguran Terbuka : 10,79 persen



**PENJELASAN TEKNIS**

1. Penduduk Indonesia adalah semua orang yang berdomisili di wilayah teritorial Republik Indonesia
2. Kepadatan Penduduk adalah banyaknya penduduk per km persegi.
3. Rasio Jenis Kelamin adalah Perbandingan antara banyaknya penduduk laki-laki dengan banyaknya penduduk perempuan pada suatu daerah dan waktu tertentu. Biasanya dinyatakan dengan banyaknya penduduk laki-laki untuk 100 penduduk perempuan.
4. Rumah Tangga adalah seseorang atau sekelompok orang yang biasanya tinggal bersama dalam suatu bangunan serta pengelolaan makan dari satu dapur. Satu rumah tangga dapat terdiri dari hanya satu anggota rumah Tangga. Yang dimaksud makan dari satu dapur adalah jika pengurusan kebutuhan sehari-harinya dikelola bersama-sama menjadi satu.
5. Anggota Rumah Tangga adalah semua orang yang biasanya bertempat tinggal di suatu rumah tangga, baik yang berada di rumah pada waktu pencacahan maupun yang sementara tidak ada.
6. Penduduk miskin adalah penduduk yang memiliki rata-rata pengeluaran perkapita per bulan

**TECHNICAL NOTES**

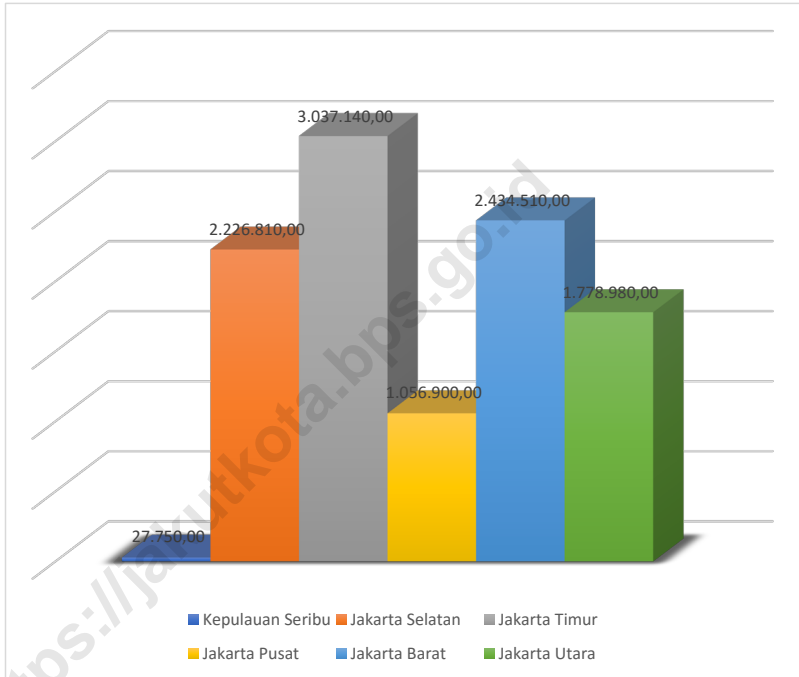
1. *Indonesian Population are all Residents of the entire territory of Republic of Indonesia.*
2. *Population density is the number of people per square kilometer.*
3. *Sex Ratio is the ratio of the number of males to the number of females in a given area and time, usually expressed as the number of males for every 100 females.*
4. *Household is a group of person who usually live together in a building or housing unit who make common provision for food and other essentials of living. One household could consist of only one household member. Common provision for food means one organising daily needs for all of household members.*
5. *Household members are all people who usually reside in a household, whether they're at home at the time of the enumeration or while being not at home.*
6. *A person whose expenditure per capita per month is below the poverty line is considered to be*

- dibawah Garis Kemiskinan.
7. Garis Kemiskinan Makanan (GKM) merupakan nilai pengeluaran kebutuhan minimum makanan yang disetarakan dengan 2.100 k kalori per kapita per hari. Garis Kemiskinan Non Makanan (GKNM) adalah kebutuhan minimum untuk perumahan, sandang, pendidikan, kesehatan dan kebutuhan dasar lainnya.
  7. *poor. The Food Proverty Line refers to the daily minimum requirement of 2.010 kcal per capita per day. The Non-Food Proverty Line refers to the minimum requirement for household necessities for clothing, education, health, and other basic individual needs*





**Gambar** 13.1 **Penduduk Menurut Kabupaten/Kota Administrasi 2020**  
**Figures** *Population by Regency/Municipality, 2020*



Catatan/Note: ...  
Sumber/Source: BPS DKI Jakarta/Statistics of Jakarta

**Tabel**  
**Table** 13.1**Jumlah Penduduk Menurut Kabupaten/Kota di Provinsi  
DKI Jakarta (ribu), 2016–2020**  
*Population by Regency/Municipality in DKI Jakarta  
Province (thousand), 2016–2020*

| <b>Kabupaten/Kota<br/>Regency/Municipality</b> | <b>2016</b> | <b>2017</b> | <b>2018</b>       | <b>2019</b>       | <b>2020</b>       |
|--|-------------|-------------|-------------------|-------------------|-------------------|
| (1)  | (2)         | (3)         | (4)               | (5)               | (6)               |
| Kepulauan Seribu                               | ...         | ...         | 24 134            | 24,295            | 27 750            |
| Jakarta Selatan                                | ...         | ...         | 2 246 137         | 2 264,699         | 2 226 810         |
| Jakarta Timur                                  | ....        | ....        | 2 916 018         | 2 937,859         | 3 037 140         |
| Jakarta Pusat                                  | ...         | ...         | 924 686           | 928,109           | 1 056 900         |
| Jakarta Barat                                  | ...         | ...         | 2 559 362         | 2 589,933         | 2 434 510         |
| Jakarta Utara                                  | ...         | ...         | 1 797 292         | 1 812,915         | 1 778 980         |
| <b>DKI Jakarta</b>                             | ...         | ...         | <b>10 467 629</b> | <b>10 557,810</b> | <b>10 562 090</b> |

Catatan/Note: ...

Sumber/Source: BPS DKI Jakarta/Statistics of Jakarta

**Tabel**  
**Table** 13.2

**Laju Pertumbuhan Produk Domestik Regional Bruto Atas Dasar Harga Konstan 2011 Menurut Kabupaten/Kota di Provinsi DKI Jakarta (persen), 2016–2020**  
**Rate of Growth of Gross Regional Domestic Products at Constant 2011 Prices by Regency/Municipality in DKI Jakarta Province (percent), 2016–2020**

| <b>Kabupaten/Kota</b><br><b>Regency/Municipality</b> | <b>2016</b> | <b>2017</b> | <b>2018</b> | <b>2019</b> | <b>2020</b> |
|--|-------------|-------------|-------------|-------------|-------------|
| (1)  | (2)         | (3)         | (4)         | (5)         | (6)         |
| Kepulauan Seribu                                     | 0,19        | 1,27        | 1,84        | 0,01        |             |
| Jakarta Selatan                                      | 6,11        | 6,3         | 6,29        | 6,87        |             |
| Jakarta Timur  | 6,15        | 6,25        | 6,22        | 5,08        |             |
| Jakarta Pusat  | 6,39        | 6,01        | 5,96        | 6,72        |             |
| Jakarta Barat  | 6,06        | 66,48       | 6,39        | 6,59        |             |
| Jakarta Utara  | 4,61        | 6,39        | 6,29        | 4,02        |             |
| <b>DKI Jakarta</b>                                   | <b>5,87</b> | <b>6,2</b>  | <b>6,17</b> | <b>5,94</b> |             |

Catatan/Note: ...

Sumber/Source: ...

**Tabel**  
**Table** 13.3**Jumlah Penduduk Miskin Menurut Kabupaten/Kota di  
Provinsi DKI Jakarta (ribu), 2016–2020**  
**Number of Poor Population by Regency/Municipality in DKI  
Jakarta Province (thousand), 2016–2020**

| Kabupaten/Kota<br>Regency/Municipality | 2016          | 2017          | 2018          | 2019          | 2020          |
|--|---------------|---------------|---------------|---------------|---------------|
| (1)                                    | (2)           | (3)           | (4)           | (5)           | (6)           |
| Kepulauan Seribu                       | 2,96          | 3,09          | 2,88          | 2,93          | 3,63          |
| Jakarta Selatan                        | 71,96         | 69,82         | 63,38         | 61,76         | 78,22         |
| Jakarta Timur                          | 91,37         | 95,67         | 91,38         | 91,61         | 122,93        |
| Jakarta Pusat                          | 35,82         | 34,83         | 33,19         | 34,13         | 41,92         |
| Jakarta Barat                          | 84,08         | 86,96         | 86,42         | 84,02         | 110,95        |
| Jakarta Utara                          | 98,11         | 99,31         | 95,86         | 91,09         | 123,66        |
| <b>DKI Jakarta</b>                     | <b>384,30</b> | <b>389,69</b> | <b>373,12</b> | <b>365,55</b> | <b>480,86</b> |

Catatan/Note: ...

Sumber/Source: BPS DKI Jakarta/Statistics of Jakarta

**Tabel**  
**Table** 13.4

**Indeks Pembangunan Manusia Menurut Kabupaten/Kota  
di Provinsi DKI Jakarta, 2016–2020**  
*Human Development Index by Regency/Municipality in DKI  
Jakarta Province, 2016–2020*

| Kabupaten/Kota<br>Regency/Municipality | 2016      | 2017      | 2018      | 2019      | 2020 |
|--|-----------|-----------|-----------|-----------|------|
| (1)                                    | (2)       | (3)       | (4)       | (5)       | (6)  |
| Kepulauan Seribu                       | 70        | 70        | 71        | 71        |      |
| Jakarta Selatan                        | 84        | 84        | 84        | 85        |      |
| Jakarta Timur                          | 81        | 82        | 83        | 83        |      |
| Jakarta Pusat                          | 80        | 80        | 81        | 81        |      |
| Jakarta Barat                          | 80        | 80        | 81        | 81        |      |
| Jakarta Utara                          | 79        | 79        | 80        | 80        |      |
| <b>DKI Jakarta</b>                     | <b>80</b> | <b>80</b> | <b>80</b> | <b>81</b> |      |

Catatan/Note: ...

Sumber/Source: BPS DKI Jakarta/Statistics of Jakarta

**Tabel** 13.5 **Garis Kemiskinan Menurut Kabupaten/Kota Administrasi, 2016-2020**  
**Table** 13.5 **Poverty Line by Regency/Municipality, 2016-2020**

| Kabupaten/Kota<br>Regency/Municipality | 2016           | 2017           | 2018           | 2019           | 2020           |
|--|----------------|----------------|----------------|----------------|----------------|
| (1)                                    | (2)            | (3)            | (4)            | (5)            | (6)            |
| Kepulauan Seribu                       | 520 073        | 552 622        | 576 713        | 629 315        | 661 852        |
| Jakarta Selatan                        | 594 380        | 620 712        | 680 167        | 729 256        | 782 730        |
| Jakarta Timur                          | 433 405        | 455 584        | 502 152        | 539 510        | 581 954        |
| Jakarta Pusat                          | 503 304        | 542 750        | 580 080        | 625 177        | 672 327        |
| Jakarta Barat                          | 421 968        | 443 561        | 490 331        | 517 646        | 537 802        |
| Jakarta Utara                          | 441 617        | 463 787        | 512 689        | 549 506        | 594 240        |
| <b>DKI Jakarta</b>                     | <b>510 359</b> | <b>536 546</b> | <b>593 108</b> | <b>637 260</b> | <b>638 484</b> |

Catatan/Note: ...

Sumber/Source: BPS DKI Jakarta/Statistics of Jakarta

**Tabel**  
**Table** 13.6

**Penduduk Menurut Kabupaten/Kota Administrasi Jenis Kelamin dan Rasio Jenis Kelamin, 2020**  
**Population by Regency/Municipality Sex dan Sex Ratio, 2020**

| Kabupaten/Kota<br>Regency/Municipality | Jenis Kelamin/Sex   |                     | Jumlah<br>Total orang/ Person | Rasio Jenis Kelamin<br>Sex Ratio |
|--|---------------------|---------------------|-------------------------------|----------------------------------|
|  | Laki - laki<br>Male | Perempuan<br>Female |                               |                                  |
| (1)                                    | (2)                 | (3)                 | (4)                           | (5)                              |
| Kepulauan Seribu                       | 14 052              | 13 698              | 27 750                        | 102,58                           |
| Jakarta Selatan                        | 1 122 077           | 1 104 733           | 2 226 810                     | 101,57                           |
| Jakarta Timur                          | 1 529 650           | 1 507 490           | 3 037 140                     | 101,47                           |
| Jakarta Pusat                          | 538 227             | 518 673             | 1 056 900                     | 103,77                           |
| Jakarta Barat                          | 1 229 426           | 1 205 084           | 2 434 510                     | 102,02                           |
| Jakarta Utara                          | 901 295             | 877 685             | 1 778 980                     | 102,69                           |
| <b>DKI Jakarta</b>                     | <b>5 334 885</b>    | <b>5 227 205</b>    | <b>10 562 090</b>             | <b>102,06</b>                    |

Catatan/Note: ...

Sumber/Source: BPS DKI Jakarta/Statistics of Jakarta

**Tabel**  
**Table** 13.7**Tingkat Pengangguran Terbuka (TPT) dan Tingkat Partisipasi Angkatan Kerja (TPAK) Menurut Kabupaten/ Kota Administrasi, 2018-2020**  
**Open Unemployment Rate (OUR) and Labor Force Participation Rate (LFPR) by Regency/Municipality, 2018-2020**

| Kabupaten/Kota<br>Regency/Municipality | TPT/OURs    |             |              | TPAK/LFPRs   |              |              |
|--|-------------|-------------|--------------|--------------|--------------|--------------|
|  | 2018        | 2019        | 2020         | 2018         | 2019         | 2020         |
| (1)                                    | (2)         | (3)         |              |              |              |              |
| Kepulauan Seribu                       | 5,33        | 5,44        | 7,37         | 61,21        | 58,61        | 60,70        |
| Jakarta Selatan                        | 6,31        | 6,84        | 10,79        | 65,88        | 63,75        | 63,81        |
| Jakarta Timur                          | 6,67        | 6,15        | 9,29         | 61,77        | 64,88        | 61,98        |
| Jakarta Pusat                          | 6,64        | 7,51        | 10,97        | 65,06        | 65,20        | 63,73        |
| Jakarta Barat                          | 5,00        | 5,21        | 12,27        | 62,19        | 63,41        | 64,37        |
| Jakarta Utara                          | 7,01        | 6,32        | 11,79        | 66,96        | 67,92        | 65,97        |
| <b>DKI Jakarta</b>                     | <b>6,24</b> | <b>6,22</b> | <b>10,95</b> | <b>63,95</b> | <b>64,81</b> | <b>63,81</b> |

Catatan/Note: ...

Sumber/Source: BPS DKI Jakarta/Statistics of Jakarta





Sensus  
Penduduk  
2020

#MencatatIndonesia

# DATA

MENCERDASKAN BANGSA

*Enlighten The Nation*

 **BADAN PUSAT STATISTIK**  
**KOTA JAKARTA UTARA**  
**BPS-STATISTICS OF JAKARTA UTARA MUNICIPALITY**

Jl. Berdikari I No. 1 Kelurahan Rawa Badak Utara, Kecamatan Koja  
Telp.: 021 22494346, Homepage: <http://jakutkota.bps.go.id>  
E-mail: [bps3175@bps.go.id](mailto:bps3175@bps.go.id)

© BADAN PUSAT STATISTIK-Statistics of Indonesia

ISSN : 0215-4153

