

Kabupaten BANDUNG BARAT DALAM ANGKA

Bandung Barat Regency in Figures

2019



**BADAN PUSAT STATISTIK
KABUPATEN BANDUNG BARAT**
Statistics of Bandung Barat Regency

Kabupaten

BANDUNG BARAT

DALAM ANGKA

Bandung Barat Regency in Figures

2019



KABUPATEN BANDUNG BARAT DALAM ANGKA
Bandung Barat Regency In Figures
2019

ISBN/ISSN: 9786027108417

No. Publikasi / Publication Number : 3217.1901

Katalog/Catalog: 1102001.3217

Ukuran Buku/Book Size: 14,8 cm x 21 cm

Jumlah Halaman /Number of Pages: xviii + 156 halaman / pages

Naskah/Manuscript:

Badan Pusat Statistik Kabupaten Bandung Barat
BPS-Statistics of Bandung Barat Regency

Penyunting/ Editort:

Badan Pusat Statistik Kabupaten Bandung Barat
BPS-Statistics of Bandung Barat Regency

Desain Kover oleh/Cover Designed by:

Seksi Intergrasi Pengolahan dan Diseminasi Statistik
Integrated Processing and Statistics Dissemination Section

Ilustrasi Kover/Cover Illustration:

Kompleks Pemda Kabupaten Bandung Barat - www.bandungbaratkab.go.id

Diterbitkan oleh /Published by:

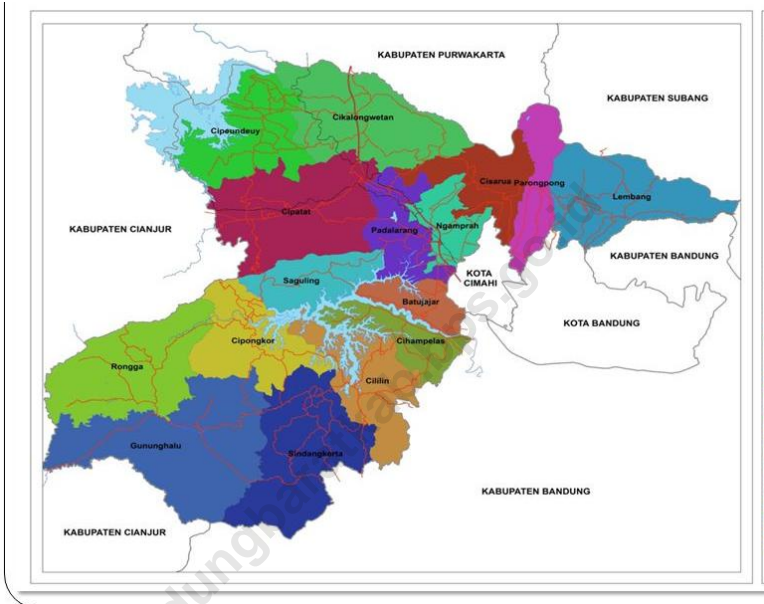
© **Badan Pusat Statistik Kabupaten Bandung Barat /Statistics of Bandung Barat Regency**

Dicetak oleh/Printed by: Cv. Nugraha

Dilarang mengumumkan, mendistribusikan, mengomunikasikan, dan/atau menggandakan sebagian atau seluruh isi buku ini untuk tujuan komersial tanpa izin tertulis dari Badan Pusat Statistik

Prohibited to announce, distribute, communicate, and/or copy part or all of this book for commercial purpose without permission from BPS-Statistic Indonesia

PETA KABUPATEN BANDUNG BARAT
MAP OF BANDUNG BARAT REGENCY



KEPALA BPS KABUPATEN BANDUNG BARAT
CHIEF STATISTICIAN OF BANDUNG BARAT REGENCY



Ir. Yayan Eka Tavipian, MT



KATA PENGANTAR

Kabupaten Bandung Barat dalam Angka merupakan publikasi tahunan BPS Kabupaten Bandung Barat yang menyajikan beragam jenis data yang bersumber dari BPS maupun institusi lain. Publikasi ini memuat gambaran umum tentang keadaan geografi dan iklim, pemerintahan, perkembangan sosial-demografi dan perekonomian di Kabupaten Bandung Barat.

Sejak diberlakukannya PP Nomor 7 Tahun 2015, publikasi-publikasi yang diterbitkan BPS Kabupaten Bandung Barat termasuk Kabupaten Bandung Barat dalam Angka 2019 dapat diunduh secara langsung di *website* BPS Kabupaten Bandung Barat (<http://bandungbaratkab.bps.go.id>). Hal ini dimaksudkan untuk mempermudah akses terhadap data Kabupaten Bandung Barat dalam Angka.

Publikasi ini dapat terwujud berkat kerja sama dan bantuan dari berbagai pihak. Kepada semua pihak yang telah membantu dalam upaya penerbitan publikasi ini, kami ucapkan banyak terima kasih. Semoga publikasi ini bermanfaat bagi para pengguna data dan masyarakat pada umumnya. Kami mengharapkan tanggapan dan saran dari para pengguna publikasi ini untuk perbaikan edisi yang akan datang.

Bandung Barat, Agustus 2019
**KEPALA BADAN PUSAT STATISTIK
KABUPATEN BANDUNG BARAT**

Ir. Yayan Eka Tavipian, MT



PREFACE

Bandung Barat Regency in Figures is an annual publication presenting various data from BPS-Statistics Bandung Barat Regency and other agencies. The publication provides general pictures of geographics conditions, government, and key socio-demographic and economic characteristics of Bandung Barat Regency. Technical notes for each statistics are also included in this publication to provide a better understanding in interpreting data for data users.

In line with the increasing demand of data users the contents of Bandung Barat Regency in Figures have been improved. To provide a better access to data covered in Bandung Barat Regency in Figures, a series of the publication can be downloaded in BPS-Statistics Bandung Barat Regency website (www.bandungbaratkab.bps.go.id).

The release of the publication has been made possible due to the assistance and contribution of various government institutions and private organizations. To all parties who have been involved in the preparation of this publication, I would like to express my high appreciation and gratitude. Hopefully this publication will be useful resource for any purposes. Comments and suggestions to improve the contents of the publication are always welcome.

Bandung Barat, August 2019

**BPS-STATISTICS OF
BANDUNG BARAT REGENCY**

Ir. Yayan Eka Tavipian, MT
Chief Statistician

DAFTAR ISI CONTENTS

| | |
|--|------|
| Kata Pengantar/ <i>Preface</i> | vii |
| Daftar Isi/ <i>Content</i> | ix |
| Daftar Tabel/ <i>Contents</i> | x |
| Daftar Gambar/ <i>List of Figures</i> | xvi |
| Penjelasan Umum/ <i>Explanatory Notes</i> | xvii |
| Geografi dan Iklim/ <i>Geography and Climate</i> | 1 |
| Pemerintahan/ <i>Government</i> | 7 |
| Penduduk dan Ketenagakerjaan/ <i>Population and Employment</i> | 17 |
| Sosial dan Kesejahteraan Rakyat / <i>Social and Welfare</i> | 25 |
| Pertanian/ <i>Agriculture</i> | 70 |
| Pertambangan dan Energi/ <i>Mining and Energy</i> | 105 |
| Pariwisata/ <i>Tourism</i> | 113 |
| Sistem Neraca Nasional / <i>System of National Accounts</i> | 117 |

DAFTAR TABEL
LIST OF TABLES

| | |
|---|----|
| Tabel 1.1.1 Luas Wilayah Menurut Kecamatan, 2018 / <i>Total Area and Number of Islands by Subdistrict, 2018</i> | 5 |
| Tabel 2.1.1 Jumlah Desa Menurut Kecamatan, 2018/ <i>Number of Villages by sub District, 2018</i> | 12 |
| Tabel 2.2.1 Jumlah Pegawai Negeri Sipil Menurut Jabatan dan Jenis Kelamin, 2017 dan 2018/ <i>Number of Civil Servants by Occupation and Sex, 2017 and 2018</i> | 13 |
| Tabel 2.2.2 Jumlah Pegawai Negeri Sipil Menurut Tingkat Pendidikan dan Jenis Kelamin, 2017 dan 2018/ <i>Number of Civil Servants by Occupation and Sex, 2017 and 2018</i> | 14 |
| Tabel 2.2.3 Jumlah Pegawai Negeri Sipil Menurut tingkat Kepangkatan dan Jenis Kelamin, 2017 dan 2018/ <i>Number of Civil Servants by Hierarchy and Sex, 2017 and 2018</i> | 15 |
| Tabel 3.1.1 Penduduk, Laju Pertumbuhan Penduduk, Distribusi Persentase Penduduk, Kepadatan Penduduk, Rasio Jenis Kelamin Penduduk Menurut Kecamatan, 2010 dan 2018/ <i>Population, Population Growth Rate, Percentage Distribution of Population, Population Density, and Population Sex Ratio by Sub District, 2010 and 2018</i> | 22 |
| Tabel 4.1.1 Jumlah Sekolah. Guru. dan Murid Taman Kanak-Kanak (TK) di Bawah Kemeterian Pendidikan dan Kebudayaan Menurut Kecamatan. 2017/2018 / <i>Number of Schools. Teachers. and Pupils in Kindergarten Under Ministry of Education and Culture by Sub District. 2017/2018</i> | 31 |
| Tabel 4.1.2 Jumlah Sekolah. Guru. dan Murid Raudatul Athfal (RA) di Bawah Kemeterian Agama Menurut Kecamatan. 2017/2018/ <i>Number of Schools. Teachers. and Pupils in Raudatul Athfal (RA) Under Ministry of Religious Affairs by Sub District. 2017/2018</i> | 34 |
| Tabel 4.1.3 Jumlah Sekolah. Guru. dan Murid Sekolah Dasar (SD) di Bawah Kemeterian Pendidikan dan Kebudayaan Menurut Kecamatan. 2017/2018 / <i>Number of Schools. Teachers. and Pupils in Primary Schools Under Ministry of Education and Culture by Sub District. 2017/2018</i> | 35 |
| Tabel 4.1.4 Jumlah Sekolah. Guru. dan Murid Madrasah Ibtidaiyah (MI) di Bawah Kemeterian Agama Menurut Kecamatan. 2017/2018/ <i>Number of Schools. Teachers. and Pupils in Madrasah Ibtidaiyah (MI) Under Ministry of Religious Affairs by Sub District. 2017/2018</i> | 38 |

| | |
|--|----|
| Tabel 4.1.5 Jumlah Sekolah. Guru. dan Murid Sekolah Menengah Pertama(SMP) di Bawah Kemeterian Pendidikan dan Kebudayaan Menurut Kecamatan. 2017/2018/ <i>Number of Schools. Teachers. and Pupils in Junior High Schools Under Ministry of Education and Culture by Sub District. 2017/2018</i> | 41 |
| Tabel 4.1.6 Jumlah Sekolah. Guru. dan Murid Madrasah Tsanawiyah (MTS) di Bawah Kemeterian Agama Menurut Kecamatan. 2017/2018/ <i>Number of Schools. Teachers. and Pupils in Madrasah Tsanawiyah (MTS) Under Ministry of Religious Affairs by Sub District. 2017/2018</i> | 44 |
| Tabel 4.1.7 Jumlah Sekolah. Guru. dan Murid Sekolah Menengah Atas (SMA) di Bawah Kemeterian Pendidikan dan Kebudayaan Menurut Kecamatan. 2017/2018/ <i>Number of Schools. Teachers. and Pupils in Senior High Schools Under Ministry of Education and Culture by Sub District. 2017/2018</i> | 47 |
| Tabel 4.1.8 Jumlah Sekolah. Guru. dan Murid Sekolah Menengah Kejuruan(SMK) di Bawah Kemeterian Pendidikan dan Kebudayaan Menurut Kecamatan. 2017/2018 / <i>Number of Schools. Teachers. and Pupils in Vocational High Schools Under Ministry of Education and Culture by Sub District. 2017/2018</i> | 50 |
| Tabel 4.1.9 Jumlah Sekolah. Guru. dan Murid Madrasah Aliyah (MA) di Bawah Kemeterian Agama Menurut Kecamatan. 2017/2018 / <i>Number of Schools. Teachers. and Pupils in Madrasah Aliyah (MA) Under Ministry of Religious Affairs by Sub District. 2017/2018</i> | 53 |
| Tabel 4.1.10 Jumlah Desa yang Memiliki Fasilitas Sekolah Menurut Kecamatan Dan tingkat pendidikan.2011, 2014 dan 2018 / <i>Number of Villages Having Educational Facilities by Province and Educational Level. 2011, 2014 and 2018</i> | 56 |
| Tabel 4.2.1 Jumlah Desa yang Memiliki Sarana Kesehatan Menurut Kecamatan2011, 2014, dan 2018/ <i>Number of Villages Having Health Facilities by Sub District. 2011, 2014 and 2018</i> | 59 |
| Tabel 4.2.2 Jumlah Tenaga Kesehatan Menurut Kecamatan. 2018/ <i>Number of Medical Personnel by Sub District. 2018</i> | 62 |
| Tabel 4.2.3 Persentase Penduduk yang Mempunyai Keluhan Kesehatan Selama Sebulan Terakhir Menurut Kecamatan. 2013-2018/ <i>Percentage of People Who Had Health Complaint During A Month Prior to The Survey by Sub District. 2013-2018</i> | 63 |

| | | |
|-------------|---|----|
| Tabel 4.2.4 | Jumlah Rumah Sakit Umum. Rumah Sakit Khusus. dan Puskesmas Menurut Kecamatan. 2017-2018 / <i>Number of General hospital. Special Hospital. and Public Health Center by Sub District. 2017-2018</i> | 64 |
| Tabel 4.3.1 | Jumlah Penduduk Menurut Kecamatan dan Agama yang Dianut, 2018 / <i>Population by Sub District and Religion. 2018</i> | 66 |
| Tabel 4.3.2 | Jumlah Tempat Peribadatan Menurut Kecamatan. 2018 / <i>Number of Places of Worship by Sub District and Religion. 2018</i> | 67 |
| Tabel 4.3.3 | Jumlah Desa/Kelurahan yang Mengalami Bencana Alam Menurut Kecamatan. 2011, 2014, dan 2018 / <i>Number of Places of Worship by Subdistrict and Religion. 2011, 2014, and 2018</i> | 68 |
| Tabel 5.1.1 | Luas Panen. Produksi. dan Produktivitas Padi Menurut Kecamatan (ha), 2019/ <i>Harvested Area, Production, and Productivity of Paddy Sub District (ha), 2018</i> | 79 |
| Tabel 5.1.2 | Produksi Padi Setara Beras Menurut Kecamatan (ha), 2018/ <i>Harvested Area. Production. and Productivity of Paddy Sub District (ha), 2018</i> | 80 |
| Tabel 5.1.3 | Produksi Jagung dan Kedelai Menurut Kecamatan. 2018 / <i>Production of Maize and Soybeans by Sub District. 2018</i> | 81 |
| Tabel 5.2.1 | Luas Panen Tanaman Sayuran Menurut Kecamatan dan Jenis Tanaman (ha). 2017-2018 / <i>Harvested Area of Vegetables by Sub District and Kind of Plant (ha). 2017-2018</i> | 82 |
| Tabel 5.2.2 | Produksi Tanaman Sayuran Menurut Kecamatan dan Jenis Tanaman (ton). 2017-2018/ <i>Production of Vegetables by Sub District and Kind of Plant (ton). 2017-2018</i> | 84 |
| Tabel 5.2.3 | Luas Panen Tanaman Sayuran dan Buah-Buahan Semusim Menurut Jenis Tanaman (ha). 2015-2018/ <i>Harvested Area of Seasonal Vegetables and Fruits by Kind of Plant (ha). 2015-2018</i> | 86 |
| Tabel 5.2.4 | Produksi Tanaman Sayuran dan Buah-Buahan Semusim Menurut Jenis Tanaman (ton). 2015-2018 / <i>Production of Seasonal Vegetables and Fruits by Kind of Plant (ton). 2015-2018</i> | 87 |
| Tabel 5.2.5 | Luas Panen Tanaman Biofarmaka Menurut Kecamatan dan Jenis tanaman (m ²). 2017 dan 2018 / <i>Harvested Area of Medical Plants by Sub District and Kind of Plant (m²). 2017-2018</i> | 88 |
| Tabel 5.2.6 | Produksi Tanaman Biofarmaka Menurut Kecamatan dan Jenis tanaman (kg). 2017 dan 2018 / <i>Production of Medical Plants by Sub District and Kind of Plant (kg). 2017-2018</i> | 90 |

| | |
|---|-----|
| Tabel 5.2.7 Luas Panen Tanaman Biofarmaka Menurut Kecamatan dan Jenis tanaman (m2). 2015-2018 / <i>Harvested Area of Medical Plants by Kind of Plant (m3). 2015-2018</i> | 92 |
| Tabel 5.2.8 Produksi Tanaman Biofarmaka Menurut Kecamatan dan Jenis tanaman (kg). 2015-2018/ <i>Production of Medical Plants by Kind of Plant (kg). 2015-2018</i> | 93 |
| Tabel 5.2.9 Luas Panen Tanaman Hias Menurut Kecamatan dan Jenis Tanaman (m2). 2017-2018 / <i>Harvested Area of Ornamental Palnts Sub District and Kind of Plant (m2). 2017-2018</i> | 94 |
| Tabel 5.2.10 Produksi Tanaman Hias Menurut Kecamatan dan Jenis Tanaman (tangkai). 2017-2018/ <i>Production of Ornamental Palnts Sub District and Kind of Plant (stalks). 2017-2018</i> | 96 |
| Tabel 5.2.11 Luas Panen Tanaman Hias Menurut Kecamatan dan Jenis tanaman (m2). 2015-2018/ <i>Harvested Area of Ornamental Plants by Kind of Plant (m3). 2015-2018</i> | 98 |
| Tabel 5.2.12 Produksi Tanaman Hias Menurut Kecamatan dan Jenis tanaman (tangkai). 2015-2018/ <i>Production of Ornamental Plants by Kind of Plant (stalks). 2015-2018</i> | 99 |
| Tabel 5.2.13 Produksi Buah-Buahan Menurut Kecamatan dan Jenis Tanaman (Ton). 2017-2018/ <i>Production of Fruits by Sub District and Kind of Plant (Ton). 2017-2018</i> | 100 |
| Tabel 5.2.14 Produksi Buah-Buahan dan Sayuran Tahunan Menurut Kecamatan dan Jenis tanaman (Ton). 2015-2018/ <i>Production of Annual Fruits and Vegetables by Kind of Plant (Ton). 2015-2018</i> | 102 |
| Tabel 5.3.1 Luas Areal Perkebunan Menurut Kecamatan dan Jenis Tanaman (ha). 2017-2018/ <i>Planted Area of Estate Crops by Sub District and Type of Crops (ha). 2017-2018</i> | 103 |
| Tabel 5.3.2 Produksi Perkebunan Menurut Kecamatan dan Jenis Tanaman(ton). 2017-2018 / <i>Production of Estate Crops by Sub District and Type of Crops (ton). 2017-2018</i> | 105 |
| Tabel 6.1 Daya Terpasang. Produksi. dan Distribusi Listrik PT. PLN (Persero) Pada Cabang/Ranting PLN Menurut Kecamatan. 2018/ <i>Installed Electricity Power. Production. and Distribution of PT. PLN (Persero) at PLN Branch by Sub District. 2018</i> | 110 |

| | |
|--|-----|
| Tabel 6.2 Jumlah Pelanggan Listrik Menurut Kecamatan. 2014-2018 / <i>Number of Electricity Customers by Sub District. 2014-2018</i> | 111 |
| Tabel 6.3 Jumlah Pelanggan Air yang Disalurkan Menurut Kecamatan 2018/ <i>Number of Customers and Distributed by Sub District. 2018</i> | 112 |
| Tabel 7.1 Jumlah Rumah Makan/Restoran Menurut Kecamatan. 2015-2018/ <i>Number of Restaurants by Sub District. 2015-2018</i> | 116 |
| Tabel 8.1.1 Produk Domestik Regional Bruto Atas Dasar Harga Berlaku Menurut Lapangan Usaha (juta rupiah). 2014-2018 / <i>Gross Domestic Regional Product at Current Market Prices by Industry (million rupiahs). 2014-2018</i> | 127 |
| Tabel 8.1.2 Produk Domestik Regional Bruto Atas Dasar Harga Konstan 2010 Menurut Lapangan Usaha (juta rupiah). 2014-2018/ <i>Gross Domestic Regional Product at 2010 Constant Market Prices by Industry (million rupiahs). 2014-2018</i> | 133 |
| Tabel 8.1.3 Distribusi Persentase Produk Domestik Regional Bruto Atas Dasar Harga Berlaku Menurut Lapangan Usaha. 2014-2018 / <i>Percentage distribution of Gross Domestic Regional Product at Current Market Prices by Industry. 2014-2018</i> | 138 |
| Tabel 8.1.4 Laju Pertumbuhan Produk Domestik Regional Bruto Atas Dasar Harga Konstan 2010 Menurut Lapangan Usaha (persen). 2014-2018/ <i>Growth Rate of Gross Domestic Regional Product at 2010 Constant Market Prices by Industry (persen). 2014-2018</i> | 143 |
| Tabel 8.1.5 Produk Domestik Regional Bruto Atas Dasar Harga Berlaku Menurut Pengeluaran (miliar rupiah). 2014-2018 / <i>Gross Domestic Regional Product at Current Market Prices by type of expenditure (billion rupiahs). 2014-2018</i> | 149 |
| Tabel 8.1.6 Produk Domestik Regional Bruto Atas Dasar Harga Konstan 2010 Menurut Pengeluaran (miliar rupiah). 2014-2018/ <i>Gross Domestic Regional Product at 2010 Constant Market Prices by type of expenditure (billion rupiahs). 2014-2018</i> | 151 |
| Tabel 8.2.1 Laju Pertumbuhan Produk Domestik Regional Bruto Atas Dasar Harga Konstan 2010 Menurut Kecamatan (persen). 2015-2018 / <i>Growth Rate of Gross Domestic Regional Product at 2010 Constant Market Prices by Sub District (persen). 2015-2018</i> | 153 |

| | |
|---|-----|
| Tabel 8.2.2 Produk Domestik Regional Bruto Atas Dasar Harga Berlaku Menurut Kecamatan. 2015-2018 / <i>Per Capital Gross Regional Domestic Product at Current Market Prices by Sub District. 2015-2018</i> | 154 |
| Tabel 8.2.3 Produk Domestik Regional Bruto Atas Dasar Harga Konstan 2010 Menurut Kecamatan (miliar rupiah) . 2015-2018 / <i>Per Capital Gross Regional Domestic Product at 2010 Constant Market Prices by Sub District. 2015-2018</i> | 155 |
| Tabel 8.2.4 Persentase kontribusi Terhadap Jumlah Produk Domestik Regional Bruto Seluruh Kecamatan. 2015-2018 / <i>Percentage of Contribution to The Total Gross Regional Domestic Product by Sub District. 2015-2018</i> | 156 |

<https://bandungbaratkab.bps.go.id>

DAFTAR GAMBAR
LIST OF FIGURES

| | | |
|-----|---|----|
| 1.1 | Persentase Luas Wilayah Menurut Kecamatan di Kabupaten Bandung Barat (persen), 2018 / <i>Percentage Total Area by Subdistrict in Bandung Barat Regency, 2018</i> | 4 |
| 2.1 | Banyaknya Desa di Kabupaten Bandung Barat, 2018 / <i>Numbers of Village in Bandung Barat Regency, 2018</i> | 11 |
| 3.1 | Jumlah Penduduk Menurut Kecamatan di Kabupaten Bandung Barat, 2018/ <i>Population by Subdistrict in Bandung Barat Regency, 2018</i> | 21 |
| 4.1 | Jumlah Desa yang Memiliki Fasilitas Sekolah Menurut Kecamatan dan tingkat Pendidikan di Bandung Barat, 2018 / <i>Number of Villages Having Educational Facilities by Subdistrict and Educational Level in Bandung Barat Regency, 2018</i> | 30 |
| 5.1 | Produktivitas Padi Menurut Kecamatan (ha), 2018 / <i>Harcested Area, Production, and Productivity of Paddy by Subdistrict (ha), 2018</i> | 78 |

PENJELASAN UMUM EXPLANATORY NOTES

Tanda-tanda, satuan-satuan, dan lain-lainnya yang digunakan dalam publikasi ini adalah sebagai berikut:

Symbols, measurement units, and acronyms which are used in this publication, are as follows:

Tanda-Tanda / Symbols

| | |
|---|-------|
| Data belum tersedia / <i>Data not available</i> | : ... |
| Tidak ada atau nol / <i>Null or Zero</i> | : — |
| Data dapat diabaikan / <i>Data negligible</i> | : 0 |
| Angka sementara / <i>Preliminary figure</i> | : * |
| Angka Sangat Sementara | : ** |
| Angka Revisi/ <i>Revision Figure</i> | : r |
| Angka Perkiraan / <i>Estimated Figure</i> | : e |

Satuan / Units

| | |
|---|-------------------------|
| hektar (ha) / <i>hectare (ha)</i> | : 10.000 m ² |
| kilometer (km) / <i>kilometres (km)</i> | : 1.000 meter |
| liter / <i>litre</i> | : 0,80 kg |
| ton / <i>ton</i> | : 1.000 kg |
| kuintal / <i>Quintal</i> | : 100 kg |

Satuan lain: buah, ekor, jam, menit, persen (%).

Other units : unit, heads, hour, minute, percent (%).

Perbedaan angka di belakang koma disebabkan oleh pembulatan angka.

The difference in decimal numbers is caused by rounding.

<https://bandungbaratkab.bps.go.id>

1. GEOGRAFI DAN IKLIM
GEOGRAPHY AND CLIMATE

<https://bandung.kab.bps.go.id>

ULASAN**DESCRIPTION**

Secara astronomis, Kabupaten Bandung Barat terletak antara $6^{\circ},373'$ sampai dengan $7^{\circ},131'$ Lintang Selatan dan $107^{\circ},110'$ sampai dengan $107^{\circ}1440' 06''$ Bujur Timur.

Astronomically, Bandung Barat Regency is located $6^{\circ},373'$ - $7^{\circ},131'$ South Latitude and $107^{\circ},110'$ - $107^{\circ}1440' 06''$ East longitude.

Kabupaten Bandung Barat terdiri dari 16 Kecamatan, yaitu:

Bandung Barat Regency has 16 Subdistricts, they are:

- Kecamatan Rongga
- Kecamatan Gununghalu
- Kecamatan Sindangkerta
- Kecamatan Cililin
- Kecamatan Cihampelas
- Kecamatan Cipongkor
- Kecamatan Batujajar
- Kecamatan Saguling
- Kecamatan Cipatat
- Kecamatan Padalarang
- Kecamatan Ngamprah
- Kecamatan Parongpong
- Kecamatan Lembang
- Kecamatan Cisarua
- Kecamatan Cikalongwetan
- Kecamatan Cipeundeuy

- *Rongga Subdistrict*
- *Gununghalu Subdistrict*
- *Sindangkerta Subdistrict*
- *Cililin Subdistrict*
- *Cihampelas Subdistrict*
- *Cipongkor Subdistrict*
- *Batujajar Subdistrict*
- *Saguling Subdistrict*
- *Cipatat Subdistrict*
- *Padalarang Subdistrict*
- *Ngamprah Subdistrict*
- *Parongpong Subdistrict*
- *Lembang Subdistrict*
- *Cisarua Subdistrict*
- *Cikalongwetan Subdistrict*
- *Cipeundeuy Subdistrict*

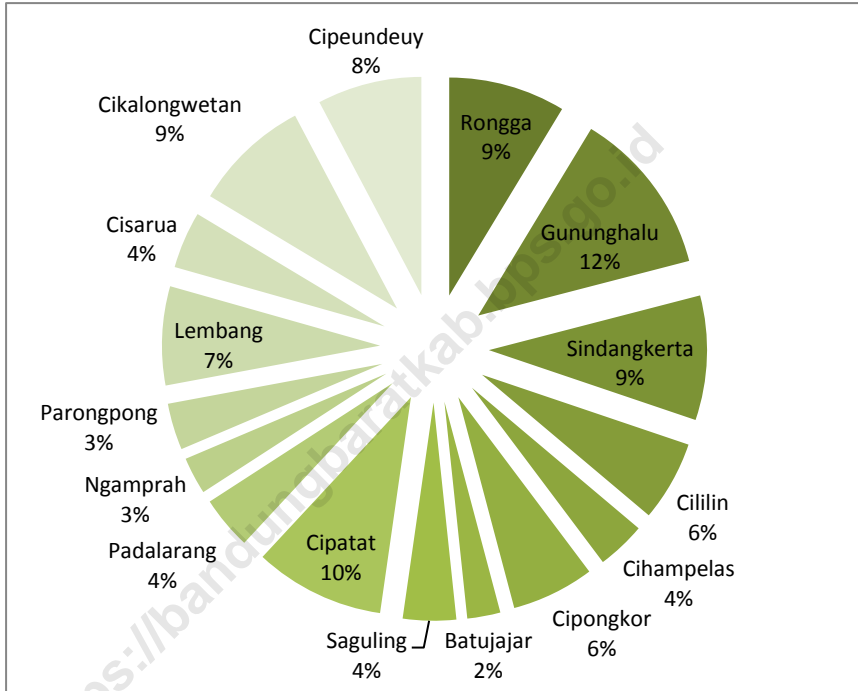
Luas Kabupaten Bandung Barat secara keseluruhan adalah $1.305,77 \text{ km}^2$

The area of Bandung Barat Regency, at whole, is $1.305,77 \text{ km}^2$.

Kecamatan terluas di Kabupaten Bandung Barat adalah Kecamatan Gununghalu dan kecamatan yang memiliki luas terkecil adalah Kecamatan Batujajar.

The Subdistrict with the largest area is Gununghalu Subdistrict and the smallest one is Batujajar Subdistrict.

Gambar 1.1 **Persentase Luas Wilayah Menurut Kecamatan Di Kabupaten Bandung Barat, 2018**
Figure **Percentage of Total Area by Subdistrict in Bandung Barat Regency, 2018**



Sumber : BPS Kabupaten Bandung Barat
Source : Statistics of Bandung Barat Regency

1.1 GEOGRAFI/*GEOGRAPHY*

Tabel 1.1.1 Luas Wilayah Menurut Kecamatan, 2018
Table Total Area and Number of Islands by Sub District, 2018

| Kecamatan <i>Subdistrict</i> | Ibukota Kabupaten <i>Capital of Regency</i> | Luas (km²) <i>Total Area (square.km)</i> |
|--|---|---|
| (1) | (2) | (3) |
| 1. Rongga | | 113.12 |
| 2. Gununghalu | | 160.64 |
| 3. Sindangkerta | | 120.47 |
| 4. Cililin | | 77.79 |
| 5. Cihampelas | | 46.99 |
| 6. Cipongkor | | 79.96 |
| 7. Batujajar | | 32.04 |
| 8. Saguling | | 51.46 |
| 9. Cipatat | Ngamprah | 126.05 |
| 10. Padalarang | | 51.4 |
| 11. Ngamprah | | 36.01 |
| 12. Parongpong | | 45.15 |
| 13. Lembang | | 95.56 |
| 14. Cisarua | | 55.11 |
| 15. Cikalongwetan | | 112.93 |
| 16. Cipeundeuy | | 101.09 |
| Kabupaten Bandung Barat | | 1 305.77 |

Lanjutan Tabel/*Contibued Table 1.1.1*

| Kecamatan <i>Subdistrict</i> | Persentase terhadap luas Kabupaten/Kota <i>Percentage to Regency</i> | Jumlah Pulau <i>Number of Islands</i> |
|---------------------------------|--|--|
| (1) | (2) | (3) |
| 1. Rongga | 8.66 | - |
| 2. Gununghalu | 12.30 | - |
| 3. Sindangkerta | 9.23 | - |
| 4. Cililin | 5.96 | - |
| 5. Cihampelas | 3.60 | - |
| 6. Cipongkor | 6.12 | - |
| 7. Batujajar | 2.45 | - |
| 8. Saguling | 3.94 | - |
| 9. Cipatat | 9.65 | - |
| 10. Padalarang | 3.94 | - |
| 11. Ngamprah | 2.76 | - |
| 12. Parongpong | 3.46 | - |
| 13. Lembang | 7.32 | - |
| 14. Cisarua | 4.22 | - |
| 15. Cikalongwetan | 8.65 | - |
| 16. Cipeundeuy | 7.74 | - |
| Kabupaten Bandung Barat | 100.00 | - |

Sumber : BPS Kabupaten Bandung Barat
 Source : *Statistics of Bandung Barat Regency*

2. PEMERINTAHAN GOVERNMENT

<https://bandungbarat.go.id>

PENJELASAN TEKNIS**TECHNICAL NOTES**

1. Pegawai negeri sipil adalah setiap warga Negara Republik Indonesia yang telah memenuhi syarat yang ditentukan, diangkat oleh pejabat yang berwenang dan disertai tugas dalam jabatan negeri, atau disertai tugas negara lainnya, dan digaji berdasarkan peraturan perundang-undangan yang berlaku. PNS terdiri dari PNS pusat dan PNS daerah.
 2. Desa dan desa adat, selanjutnya disebut desa adalah kesatuan masyarakat hukum yang memiliki batas wilayah yang berwenang mengatur dan mengurus urusan pemerintahan, kepentingan masyarakat setempat berdasarkan prakarsa masyarakat, hak asal usul, dan/atau hak tradisional yang diakui dan dihormati dalam sistem Pemerintahan Negara Kesatuan Republik Indonesia (UU no. 6 Tahun 2015 tentang Desa).
 3. Kelurahan adalah salah satu wilayah yang dipimpin oleh seorang lurah sebagai perangkat daerah kabupaten dan atau daerah kota di bawah kecamatan (undang-undang no 32 tahun 2004 tentang Pemerintah Daerah)
1. *Civil Servants (PNS) is every citizen of Indonesia which has been determines eligible, be appointed by the competent authority and assigned the task in a country office, or charge of any other countries, and paid based on legislation and regulations. PNS consists of the central and regional civil servants.*
 2. *Village is the unity of the legal community who has territorial boundaries that are authorized to regulate and manage affairs, the interest of local communities based on community initiatives, the origin and local customs that are acknowledged and respected within the unitary system of Government of Republic of Indonesia (Law number 6 year 2015 about village)*
 3. *Special village is an area that is led by a special village head (Lurah) as an apparatus of regency and or municipality under the Subdistrict (Law number 32 Year 2004 about Local Governmental)*

GOVERNMENT

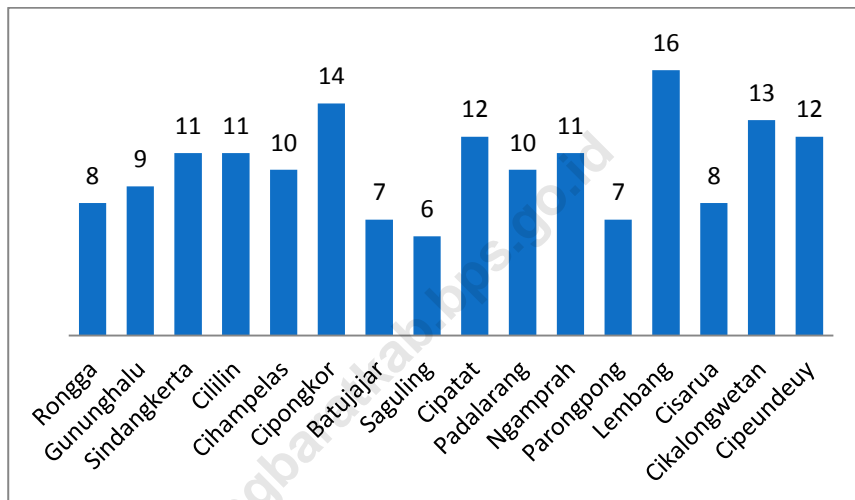
ULASAN

DESCRIPTION

- | | |
|---|--|
| <ol style="list-style-type: none">1. Kabupaten bandung Barat terdiri dari 165 Desa. Desa terbanyak terdapat di Kecamatan Lembang yaitu 16 Desa.2. Tidak terdapat perubahan jumlah desa dari tahun 2014 – 2018 di kabupaten Bandung Barat | <ol style="list-style-type: none">1. <i>Bandung Barat Regency consists of 165 Villages. Lembang Subdistrict has the highest number of villages, 16 villages.</i>2. <i>From 2014 – 2018 number of Villages in Bandung Barat Regency is the same.</i> |
|---|--|

<https://bandungbaratkab.bps.go.id>

Gambar 2.1 Banyaknya Desa di Kabupaten Bandung Barat, 2018
Figure Numbers of Village in Bandung Barat Regency, 2018



Sumber : Peraturan Kepala Badan Pusat Statistik Nomor 3 Tahun 2019 Tanggal 6 Mei 2019 tentang Perubahan Atas Peraturan Kepala Badan Pusat Statistik Nomor 90 Tahun 2018 tentang Kode dan Nama Wilayah Kerja Statistik Tahun 2018

Source : Chief Statistician Regulation Number 3/2019, May 6 2019, as a revision of Chief Statistician Regulation Number 90 of 2018 on Code and Name of Regional Level of Data Collection.

GOVERNMENT

2.1 WILAYAH ADMINISTRATIF/ADMINISTRATIVE AREA

Tabel 2.1.1 Jumlah Desa Menurut Kecamatan, 2018
Table Number of Villages by sub District, 2018

| Kecamatan Subdistrict | 2014 | 2015 | 2016 | 2017 | 2018 |
|--------------------------------|------------|------------|------------|------------|------------|
| (1) | (2) | (3) | (4) | (5) | (6) |
| 1. Rongga | 8 | 8 | 8 | 8 | 8 |
| 2. Gununghalu | 9 | 9 | 9 | 9 | 9 |
| 3. Sindangkerta | 11 | 11 | 11 | 11 | 11 |
| 4. Cililin | 11 | 11 | 11 | 11 | 11 |
| 5. Cihampelas | 10 | 10 | 10 | 10 | 10 |
| 6. Cipongkor | 14 | 14 | 14 | 14 | 14 |
| 7. Batujajar | 7 | 7 | 7 | 7 | 7 |
| 8. Saguling | 6 | 6 | 6 | 6 | 6 |
| 9. Cipatat | 12 | 12 | 12 | 12 | 12 |
| 10. Padalarang | 10 | 10 | 10 | 10 | 10 |
| 11. Ngamprah | 11 | 11 | 11 | 11 | 11 |
| 12. Parongpong | 7 | 7 | 7 | 7 | 7 |
| 13. Lembang | 16 | 16 | 16 | 16 | 16 |
| 14. Cisarua | 8 | 8 | 8 | 8 | 8 |
| 15. Cikalongwetan | 13 | 13 | 13 | 13 | 13 |
| 16. Cipeundeuy | 12 | 12 | 12 | 12 | 12 |
| Kabupaten Bandung Barat | 165 | 165 | 165 | 165 | 165 |

Sumber : Peraturan Kepala Badan Pusat Statistik Nomor 3 Tahun 2019 Tanggal 6 Mei 2019 tentang Perubahan Atas Peraturan Kepala Badan Pusat Statistik Nomor 90 Tahun 2018 tentang Kode dan Nama Wilayah Kerja Statistik Tahun 2018

Source : Chief Statistician Regulation Number 3/2019, May 6 2019, as a revision of Chief Statistician Regulation Number 90 of 2018 on Code and Name of Regional Level of Data Collection.

2.2 SUMBER DAYA MANUSIA/HUMAN RESOURCES

Tabel 2.2.1 Jumlah Pegawai Negeri Sipil Menurut Jabatan dan Jenis Kelamin, 2017 dan 2018
Table *Number of Civil Servants by Occupation and Sex, 2017 and 2018*

| Partai Politik <i>Political Parties</i> | 2017 | | | 2018 | | |
|---|--------------------------|----------------------------|------------------------|--------------------------|----------------------------|------------------------|
| | Laki-Laki <i>Male</i> | Perempuan <i>Female</i> | Jumlah <i>Total</i> | Laki-Laki <i>Male</i> | Perempuan <i>Female</i> | Jumlah <i>Total</i> |
| (1) | (2) | (3) | (4) | (5) | (6) | (7) |
| Fungsional Tertentu <i>Specific Functional</i> | 2 249 | 3 767 | 6 016 | 2 249 | 3 767 | 6 016 |
| Fungsional Umum/Staf <i>General Functional</i> | ... | ... | 1 612 | ... | ... | 1 231 |
| Struktural/ <i>Structural</i> | | | | | | |
| Eselon V/5 th Echelon | ... | ... | 52 | ... | ... | 51 |
| Eselon V/4 th Echelon | 417 | 163 | 580 | 406 | 161 | 567 |
| Eselon V/3 th Echelon | 133 | 26 | 159 | 129 | 25 | 154 |
| Eselon V/2 th Echelon | 28 | 5 | 33 | 24 | 5 | 29 |
| Eselon V/1 th Echelon | - | - | - | - | - | - |
| Jumlah/Total | 2 827 | 3 961 | 8 452 | 2 808 | 3 958 | 8 048 |

Sumber : Data Kepegawaian BKPSDM, 2018

Source : Employee Data BKPSDM, 2018

GOVERNMENT

Tabel 2.2.2 Jumlah Pegawai Negeri Sipil Menurut Tingkat Pendidikan dan Jenis Kelamin, 2017 dan 2018
Table Number of Civil Servants by Occupation and Sex, 2017 and 2018

| Pendidikan Terakhir <i>Education Attainment</i> | 2017 | | | 2018 | | |
|---|--------------------------|----------------------------|------------------------|--------------------------|----------------------------|------------------------|
| | Laki-Laki <i>Male</i> | Perempuan <i>Female</i> | Jumlah <i>Total</i> | Laki-Laki <i>Male</i> | Perempuan <i>Female</i> | Jumlah <i>Total</i> |
| (1) | (2) | (3) | (4) | (5) | (6) | (7) |
| Sampai SD Sederajat <i>Up to Primary School</i> | 52 | - | 52 | 52 | - | 52 |
| SLTP/Sederajat <i>Vocational Junior High School</i> | 85 | 7 | 92 | 85 | 7 | 92 |
| SMA/Sederajat <i>General/ Vocational High School</i> | 497 | 236 | 733 | 497 | 236 | 733 |
| Diploma I, II/ Akta I, II <i>Diploma I II/ Akta I, II</i> | 32 | 14 | 46 | 32 | 14 | 46 |
| Diploma III/ Akta III/ Sarjana Muda <i>Diploma III / Bachelor</i> | 180 | 487 | 667 | 180 | 487 | 667 |
| Diploma IV/ Akta III / <i>Bachelor</i> | | | | | | |
| Tingkat Sarjana/Doktor/Ph.D <i>University Graduates</i> | 2 705 | 4 157 | 6 862 | 2 401 | 4 057 | 6 458 |
| Jumlah/ Total | 3 551 | 4 901 | 6 862 | 3 247 | 4 801 | 8 048 |

Sumber : Data Kepegawaian BKPSDM, 2018
 Source : Employee Data BKPSDM, 2018

Tabel 2.2.3 Jumlah Pegawai Negeri Sipil Menurut tingkat Kepangkatan dan Jenis Kelamin, 2017 dan 2018
Table Number of Civil Servants by Hierarchy and Sex, 2017 and 2018

| Dinas/Instansi Pemerintahan <i>Institution/Office</i> | 2017 | | 2018 | | Laki-Laki <i>Male</i> | Perempuan <i>Female</i> |
|--|--------------------------|----------------------------|--------------------------|----------------------------|--------------------------|----------------------------|
| | Laki-Laki <i>Male</i> | Perempuan <i>Female</i> | Laki-Laki <i>Male</i> | Perempuan <i>Female</i> | | |
| (1) | (2) | (3) | (4) | (5) | (6) | (7) |
| 1. I/A (juru Muda) | 18 | - | 18 | 16 | - | 16 |
| 2. I/B (Juru Muda Tingkat I) | 9 | - | 9 | 8 | - | 8 |
| 3. I/C (Juru) | 50 | 1 | 51 | 50 | 1 | 51 |
| 4. I/D (Juru Tingkat I) | 19 | - | 19 | 16 | - | 16 |
| Golongan I/ Range I | 96 | 1 | 97 | 90 | 1 | 91 |
| 5. II/A (pengatur Muda) | 115 | 37 | 152 | 115 | 37 | 152 |
| 6. II/B (Pengatur Muda Tingkat I) | 141 | 35 | 176 | 104 | 31 | 135 |
| 7. II/C (Pengatur) | 245 | 162 | 407 | 202 | 159 | 361 |
| 8. II/D (Pengatur Tingkat I) | 106 | 99 | 205 | 85 | 86 | 171 |
| Golongan II/ Range II | 607 | 333 | 940 | 506 | 313 | 819 |
| 9. III/A (Penata Muda) | 393 | 466 | 859 | 393 | 466 | 859 |
| 10. III/B (Penata Muda Tingkat I) | 360 | 500 | 860 | 358 | 491 | 849 |
| 11. III/C (Penata) | 444 | 506 | 950 | 424 | 490 | 914 |
| 12. III/D (Penata Tingkat I) | 320 | 433 | 753 | 305 | 369 | 674 |
| Golongan III/ Range III | 1 517 | 1 905 | 3 422 | 1 480 | 1 816 | 3 296 |
| 13. IV/A (Pembina) | 870 | 1 091 | 1 961 | 799 | 1 071 | 1 870 |
| 14. IV/B (Pembina Tingkat I) | 811 | 1 150 | 1 961 | 782 | 1 122 | 1 904 |
| 15. IV/C (Pembina Utama Muda) | 47 | 23 | 70 | 45 | 22 | 67 |
| 16. IV/D (Pembina Utama Madya) | 1 | - | 1 | 1 | - | 1 |
| 17. IV/E (Pembina Utama) | - | - | - | - | - | - |
| Golongan IV/ Range IV | 1 729 | 2 264 | 3 993 | 1 627 | 2 215 | 3 842 |
| Jumlah/ Total | 3 949 | 4 503 | 8 452 | 3 703 | 4 345 | 8 048 |

Sumber : Data Kepegawaian BKPSDM, 2018

Source : Employee Data BKPSDM, 2018

<https://bandungbaratkab.bps.go.id>

**3. PENDUDUK DAN KETENAGAKERJAAN
*POPULATION AND EMPLOYMENT***

<https://bandungbaratkaras.go.id>

PENJELASAN TEKNIS

TECHNICAL NOTES

- | | |
|---|---|
| <p>1. Penduduk Kabupaten Bandung Barat adalah semua orang yang berdomisili di wilayah teritorial Kabupaten Bandung Barat selama 6 bulan atau lebih dan atau mereka yang berdomisili kurang dari 6 bulan tetapi bertujuan menetap.</p> | <p>1. Population of Bandung Barat Regency are all resident of the entire geographic territory of Bandung Barat Regency who have stayed for 6 (six) months or longer, and those who intended to stay more than 6 (six) months even though their length of stay is less than 6 (six) months.</p> |
| <p>2. Kepadatan penduduk adalah banyaknya penduduk per kilometer persegi.</p> | <p>2. Population Density is the number of people per square kilometer.</p> |
| <p>3. Rasio jenis kelamin adalah perbandingan banyaknya penduduk laki-laki dengan banyaknya penduduk perempuan pada suatu daerah dan waktu tertentu. Biasanya dinyatakan dengan banyaknya penduduk laki-laki untuk 100 penduduk perempuan.</p> | <p>3. Sex Ratio is the ratio of number of males to the number of females in a certain area and period of time. It is usually expressed as the number of males for every 100 females.</p> |

POPULATION AND EMPLOYMENT

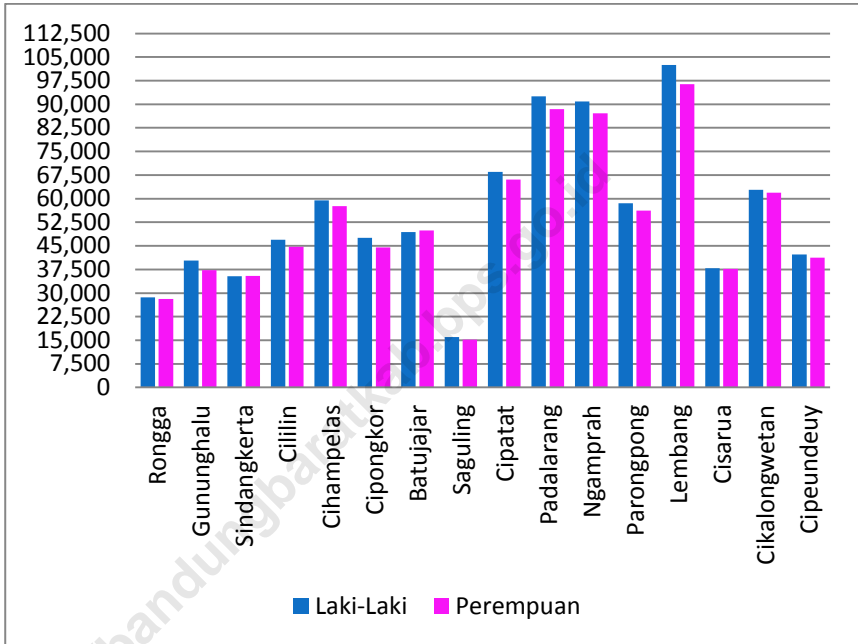
ULASAN

1. Kepadatan penduduk tertinggi terdapat di kecamatan Ngamprah yaitu 4 942 orang/km²
2. Jumlah penduduk kabupaten bandung barat tahun 2018 adalah 1 727 034 dengan sex ratio sebesar 104. Artinya ada 104 laki-laki dibanding 100 perempuan, sehingga dapat dikatakan jumlah laki-laki lebih banyak dibanding perempuan.

DESCRIPTION

1. *The highest density in in Ngamprah Subdistrict, 4 942people/km²*
2. *Total population in Bandung Barat Regency is 1 727 034 and the sex ratio is 104. It means there are 104 men in every 100 women. It shows that there are more men than women.*

Gambar 3.1 Jumlah Penduduk Menurut Kecamatan di Kabupaten Bandung Barat, 2018
Figure Jumlah Penduduk Menurut Kecamatan di Kabupaten Bandung Barat, 2018
Population by Subdistrict in Bandung Barat Regency, 2018



Sumber : Basis Data Pembangunan Kabupaten Bandung Barat, 2018
 Source : Database of Development of Bandung Barat Regency, 2018

POPULATION AND EMPLOYMENT

3.1 KEPENDUDUKAN/POPULATION

Tabel 3.1.1 Penduduk, Laju Pertumbuhan Penduduk, Distribusi Persentase Penduduk, Kepadatan Penduduk, Rasio Jenis Kelamin Penduduk Menurut Kecamatan, 2010 dan 2018
Population, Population Growth Rate, Percentage Distribution of Population, Population Density, and Population Sex Ratio by Sub District, 2010 and 2018

| Kecamatan Subdistrict | Penduduk (ribu) Population (thousand) | | | Laju Pertumbuhan Penduduk per Tahun Annual Population Growth Rate (%) | |
|--------------------------------|--|-----------|-----------|---|-----------|
| | 2010 | 2015 | 2018 | 2009-2010 | 2010-2018 |
| (1) | (2) | (3) | (4) | (5) | (6) |
| 1. Rongga | 51.521 | 55.820 | 56.700 | ... | ... |
| 2. Gununghalu | 68.442 | 74.152 | 77.580 | ... | ... |
| 3. Sindangkerta | 61.296 | 66.413 | 70.725 | ... | ... |
| 4. Cililin | 80.230 | 86.929 | 91.658 | ... | ... |
| 5. Cihampelas | 102.516 | 111.069 | 117.073 | ... | ... |
| 6. Cipongkor | 81.813 | 88.638 | 92.085 | ... | ... |
| 7. Batujajar | 114.249 | 93.832 | 99.322 | ... | ... |
| 8. Saguling | - | 29.958 | 31.245 | ... | ... |
| 9. Cipatat | 119.321 | 129.339 | 134.541 | ... | ... |
| 10. Padalarang | 155.457 | 168.512 | 180.972 | ... | ... |
| 11. Ngamprah | 154.166 | 167.034 | 177.960 | ... | ... |
| 12. Parongpong | 96.250 | 105.880 | 114.503 | ... | ... |
| 13. Lembang | 171.484 | 187.815 | 198.855 | ... | ... |
| 14. Cisarua | 66.314 | 72.403 | 75.554 | ... | ... |
| 15. Cikalongwetan | 108.477 | 117.533 | 124.759 | ... | ... |
| 16. Cipeundeuy | 74.736 | 80.989 | 83.502 | ... | ... |
| Kabupaten Bandung Barat | 1 506.272 | 1 636.316 | 1 727.034 | ... | ... |
| <i>Bandung Barat Regency</i> | | | | | |

Lanjutan Tabel / *Continued Table 3.1.1*

| Kecamatan <i>Subdistrict</i> | Persentase Penduduk <i>Percentage of Total Population</i> | | Kepadatan Penduduk per Km2 <i>Population Density per sq.km</i> | |
|--|--|---------------|---|-----------|
| | 2010 | 2018 | 2009-2010 | 2010-2018 |
| (1) | (7) | (8) | (9) | (10) |
| 1. Rongga | 3.42 | 3.28 | 455 | 501 |
| 2. Gununghalu | 4.54 | 4.49 | 426 | 483 |
| 3. Sindangkerta | 4.07 | 4.10 | 509 | 587 |
| 4. Cililin | 5.33 | 5.31 | 1 031 | 1 178 |
| 5. Cihampelas | 6.81 | 6.78 | 2 182 | 2 491 |
| 6. Cipongkor | 5.43 | 5.33 | 1 023 | 1 152 |
| 7. Batujajar | 7.58 | 5.75 | 1 368 | 3 100 |
| 8. Saguling | - | 1.81 | - | 607 |
| 9. Cipatat | 7.92 | 7.79 | 947 | 1 067 |
| 10. Padalarang | 10.32 | 10.48 | 3 024 | 3 521 |
| 11. Ngamprah | 10.23 | 10.30 | 4 281 | 4 942 |
| 12. Parongpong | 6.39 | 6.63 | 2 132 | 2 536 |
| 13. Lembang | 11.38 | 11.51 | 1 795 | 2 081 |
| 14. Cisarua | 4.40 | 4.37 | 1 203 | 1 371 |
| 15. Cikalongwetan | 7.20 | 7.22 | 961 | 1 105 |
| 16. Cipeundeuy | 4.96 | 4.83 | 739 | 826 |
| Kabupaten Bandung Barat <i>Bandung Barat Regency</i> | 100.00 | 100.00 | 1 154 | 1 323 |

POPULATION AND EMPLOYMENT

Lanjutan Tabel / Continued Table 3.1.1

| Kecamatan <i>Subdistrict</i> | Rasio Jenis Kelamin/ <i>Population Sex Ratio</i> | |
|---------------------------------|---|------------|
| | 2010 | 2018 |
| (1) | (11) | (12) |
| 1. Rongga | 104 | 101.78 |
| 2. Gununghalu | 105 | 108.21 |
| 3. Sindangkerta | 102 | 99.81 |
| 4. Cililin | 105 | 105.11 |
| 5. Cihampelas | 107 | 103.20 |
| 6. Cipongkor | 106 | 106.91 |
| 7. Batujajar | 104 | 98.91 |
| 8. Saguling | - | 105.22 |
| 9. Cipatat | 104 | 103.65 |
| 10. Padalarang | 105 | 104.57 |
| 11. Ngamprah | 103 | 104.35 |
| 12. Parongpong | 103 | 104.06 |
| 13. Lembang | 105 | 106.30 |
| 14. Cisarua | 103 | 100.72 |
| 15. Cicalongwetan | 104 | 101.45 |
| 16. Cipeundeuy | 103 | 102.66 |
| Kabupaten Bandung Barat | 104 | 104 |
| <i>Bandung Barat Regency</i> | | |

Sumber : Badan Pusat Statistik Kabupaten Bandung Barat
 Source : *Statistics of Bandung Barat Regency*

4.SOSIAL DAN KESEJAHTERAAN RAKYAT
SOCIAL AND WELFARE

<https://bandungbarat.go.id/bps-go.id>

PENJELASAN TEKNIS

1. **Jenjang Pendidikan Formal** terdiri atas pendidikan dasar, pendidikan menengah, dan pendidikan tinggi. Jenis pendidikan yang diajarkan mencakup pendidikan umum, kejuruan, akademik, profesi, vokasi, keagamaan, dan khusus.
 - a. Pendidikan Dasar berbentuk Sekolah Dasar (SD) dan Madrasah Ibtidaiyah (MI) atau bentuk lain yang sederajat serta Sekolah Menengah Pertama (SMP) dan Madrasah Tsanawiyah (MTs), atau bentuk lain yang sederajat.
 - b. Pendidikan Menengah berbentuk Sekolah Menengah Atas (SMA), Madrasah Aliyah (MA), Sekolah Menengah Kejuruan (SMK), dan Madrasah Aliyah Kejuruan (MAK), atau bentuk lain yang sederajat.
 - c. Pendidikan Tinggi merupakan jenjang pendidikan setelah pendidikan menengah yang mencakup program pendidikan diploma, sarjana, magister, spesialis, dan doktor yang diselenggarakan oleh perguruan tinggi. Perguruan tinggi dapat berbentuk akademi, politeknik, sekolah tinggi, institut, atau universitas.
2. **Rumah Sakit** adalah tempat pemeriksaan dan perawatan kesehatan, biasanya berada di bawah pengawasan kesehatan, biasanya berada di bawah pengawasan dokter/tenaga medis, yang melayani penderitaan yang sakit untuk berobat

TECHNICAL NOTES

1. **The Formal Education Level** consists of primary education, secondary education, and high education. The kind of education that taught consists of general education, vocational, academic, professional, religious, and specific education.
 - a. The Primary Education consists of Elementary School and Islamic Elementary School or other equivalent forms and Junior High School and MTs, or other equivalent forms.
 - b. The Secondary Education consists of the senior high school, MA, Vocational School, and Vocational Madrasah Aliyah, or other equivalent.
 - c. The High Education consists of the education level after the secondary education that consists of diplomas, bachelor, master, specialist, and doctoral degrees that are held by the college. The colleges can be academy, polytechnic, high school, institute, or university.
2. **Hospital** is a place for health check, usually controlled/ supervised by doctors/medical personnel to serve the ill patients to get outpatient or inpatient treatment services.

rawat jalan atau rawat inap.

3. **Rumah Sakit Bersalin** adalah sarana pelayanan kesehatan dengan izin sebagai rumah bersalin. dilengkapi pelayanan pemeriksaan kehamilan. persalinan serta pemeriksaan ibu dan anak yang berada di bawah pengawasan bidan senior.
 4. **Puskesmas(Pusat Kesehatan Masyarakat)** adalah unit pelaksana teknis dinas kesehatan kabupaten/kota yang mempunyai fungsi utama sebagai penyelenggara pelayanan kesehatan tingkat pertama. Wilayah kerja puskesmas maksimal adalah satu kecamatan dan untuk dapat menjangkau wilayah kerjanya. puskesmas mempunyai jaringan pelayanan yang meliputi unit Puskesmas Pembantu (Pustu). unit Puskesmas Keliling (Puskel). dan unit bidan desa/komunitas (Peraturan Menteri Kesehatan RI No. 75 Tahun 2015 Tentang Pusat Kesehatan Masyarakat).
 5. **Posyandu (Pos Pelayanan Terpadu)** merupakan salah satu bentuk Upaya Kesehatan Bersumber Daya Masyarakat (UKBDM) yang dikelola dan diselenggarakan dari, oleh, untuk, dan bersama masyarakat dalam penyelenggaraan pemba-ngunan kesehatan. guna member-dayakan masyarakat dan member-ikan kemudahan kepada masyarakat dalam memperoleh pelayanan kese-hatan dasar. utamanya untuk mem-percepat
3. **Maternity Hospital** is a specialized hospital for childbirth. has specialist inspection service to pregnancy. childbirth. hospitalization and outpatient for mothers and children that is under the supervision of an obstetrician.
 4. **Public Health Center** is technical implementation unit of regency health department that have the primary function as a first-level health care providers. The working area standard of public health center is one Subdistrict and to reach their working areas. public health centers have a service network covering subsidiary of public health center. mobile public health center units. and midwife units (Regulation of the Minister of Helath of Indonesia Number 75 Year 2015 about Public Health Center).
 5. **Integrated Services Post** is one form of Health Efforts Human Sourced managed and organized from. by. for. and with the community in the implementation of health development. in order to empower people and provide convenience to the public in obtaining basic health services. primarily to accelerate the reduction in maternal and infant mortality (General Guidelines for Management of IHC by The Ministry

penurunan angka kematian ibu dan bayi (Pedoman Umum Pengelolaan Posyandu oleh Kementerian Kesehatan RI bekerja sama dengan Kelompok Kerja Operasional).

of Health in collaboration with the Operations Working Group).

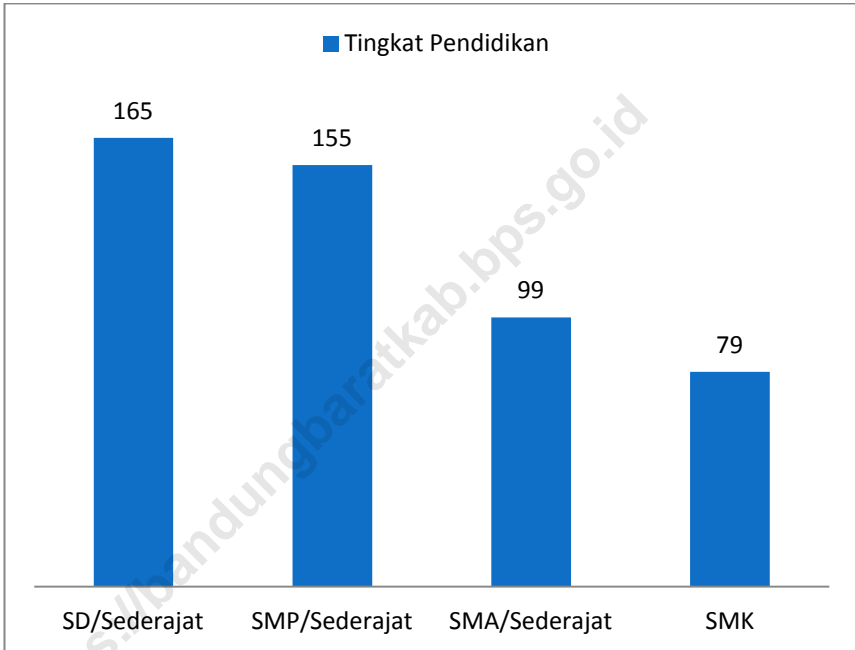
ULASAN

1. Semua desa di Kabupaten Bandung Barat memiliki SD. Hanya 155 Desa yang memiliki SMP. 99 desa yang memiliki SMA dan 79 Desa Memiliki SMK.

DESCRIPTION

1. *Every Villages in Bandung Barat Regency has Elementary Schools. Only 155 Villages have Junior High Schools, 99 Villages have Senior high schools and 79 Vilages have vocational schools.*

Gambar 4.1 Jumlah Desa yang Memiliki Fasilitas Sekolah Menurut Kecamatan dan Tingkat Pendidikan di Bandung Barat, 2018
Figure 4.1 Number of Villages Having Educational Facilities by Subdistrict and Educational Level in Bandung Barat Regency, 2018



Sumber: BPS, Pendataan Potensi Desa (Podes)
Source: BPS–Statistics Indonesia, Village Potential Data Collection

4.1 PENDIDIKAN/*EDUCATION*

Tabel 4.1.1 Jumlah Sekolah, Guru, dan Murid Taman Kanak-Kanak (TK) di Bawah Kemeterian Pendidikan dan Kebudayaan Menurut Kecamatan, 2018/2019
Number of Schools, Teachers, and Pupils in Kindergarten Under Ministry of Education and Culture by Sub District, 2018/2019

| Kecamatan <i>Subdistrict</i> | Sekolah/ <i>Schools</i> | | Jumlah/ <i>Total</i> |
|--|----------------------------|----------------------------|-------------------------|
| | Negeri/ <i>Public</i> | Swasta / <i>Private</i> | |
| (1) | (2) | (3) | (4) |
| 1. Rongga | ... | ... | 7 |
| 2. Gununghalu | ... | ... | 14 |
| 3. Sindangkerta | ... | ... | 8 |
| 4. Cililin | ... | ... | 5 |
| 5. Cihampelas | ... | ... | 2 |
| 6. Cipongkor | ... | ... | 2 |
| 7. Batujajar | ... | ... | 18 |
| 8. Saguling | ... | ... | 33 |
| 9. Cipatat | ... | ... | 27 |
| 10. Padalarang | ... | ... | 7 |
| 11. Ngamprah | ... | ... | 39 |
| 12. Parongpong | ... | ... | 27 |
| 13. Lembang | ... | ... | 16 |
| 14. Cisarua | ... | ... | 5 |
| 15. Cikalongwetan | ... | ... | 7 |
| 16. Cipeundeuy | ... | ... | 2 |
| Kabupaten Bandung Barat <i>Bandung Barat Regency</i> | ... | ... | 219 |

Lanjutan Tabel / Continued Table 4.1.1

| Kecamatan <i>Subdistrict</i> | Guru / <i>Teachers</i> | | |
|--|---------------------------|----------------------------|----------------------|
| | Negeri/ <i>Public</i> | Swasta / <i>Private</i> | Jumlah/ <i>Total</i> |
| (1) | (5) | (6) | (7) |
| 1. Rongga | ... | ... | ... |
| 2. Gununghalu | ... | ... | ... |
| 3. Sindangkerta | ... | ... | ... |
| 4. Cililin | ... | ... | ... |
| 5. Cihampelas | ... | ... | ... |
| 6. Cipongkor | ... | ... | ... |
| 7. Batujajar | ... | ... | ... |
| 8. Saguling | ... | ... | ... |
| 9. Cipatat | ... | ... | ... |
| 10. Padalarang | ... | ... | ... |
| 11. Ngamprah | ... | ... | ... |
| 12. Parongpong | ... | ... | ... |
| 13. Lembang | ... | ... | ... |
| 14. Cisarua | ... | ... | ... |
| 15. Cikalongwetan | ... | ... | ... |
| 16. Cipeundeuy | ... | ... | ... |
| Kabupaten Bandung Barat <i>Bandung Barat Regency</i> | ... | ... | ... |

Lanjutan Tabel / *Continued Table 4.1.1*

| Kecamatan <i>Subdistrict</i> | Murid / <i>Students</i> | | |
|--|----------------------------|----------------------------|----------------------|
| | Negeri/ <i>Public</i> | Swasta / <i>Private</i> | Jumlah/ <i>Total</i> |
| (1) | (8) | (9) | (10) |
| 1. Rongga | ... | ... | ... |
| 2. Gununghalu | ... | ... | ... |
| 3. Sindangkerta | ... | ... | ... |
| 4. Cililin | ... | ... | ... |
| 5. Cihampelas | ... | ... | ... |
| 6. Cipongkor | ... | ... | ... |
| 7. Batujajar | ... | ... | ... |
| 8. Saguling | ... | ... | ... |
| 9. Cipatat | ... | ... | ... |
| 10. Padalarang | ... | ... | ... |
| 11. Ngamprah | ... | ... | ... |
| 12. Parongpong | ... | ... | ... |
| 13. Lembang | ... | ... | ... |
| 14. Cisarua | ... | ... | ... |
| 15. Cikalongwetan | ... | ... | ... |
| 16. Cipeundeuy | ... | ... | ... |
| Kabupaten Bandung Barat <i>Bandung Barat Regency</i> | ... | ... | ... |

Sumber : Dinas Pendidikan Kabupaten Bandung Barat, 2018
 Source : *Education Department of Bandung Barat Regency, 2018*

Tabel 4.1.2 Jumlah Sekolah, Guru, dan Murid Raudatul Athfal (RA) di Bawah Kemeterian Agama Menurut Kecamatan, 2017/2018
Table Number of Schools, Teachers, and Pupils in Raudatul Athfal (RA) Under Ministry of Religious Affairs by Sub District, 2017/2018

| Kecamatan Subdistrict | Sekolah/ Schools | Guru/ Teachers | Siswa/ Pupils |
|--|------------------|----------------|---------------|
| (1) | (2) | (3) | (4) |
| 1. Rongga | ... | ... | ... |
| 2. Gununghalu | ... | ... | ... |
| 3. Sindangkerta | ... | ... | ... |
| 4. Cililin | ... | ... | ... |
| 5. Cihampelas | ... | ... | ... |
| 6. Cipongkor | ... | ... | ... |
| 7. Batujajar | ... | ... | ... |
| 8. Saguling | ... | ... | ... |
| 9. Cipatat | ... | ... | ... |
| 10. Padalarang | ... | ... | ... |
| 11. Ngamprah | ... | ... | ... |
| 12. Parongpong | ... | ... | ... |
| 13. Lembang | ... | ... | ... |
| 14. Cisarua | ... | ... | ... |
| 15. Cikalongwetan | ... | ... | ... |
| 16. Cipeundeuy | ... | ... | ... |
| Kabupaten Bandung Barat <i>Bandung Barat Regency</i> | ... | ... | ... |

Catatan/ Note : Seluruh Raudatul Athfal (RA) berstatus swasta/*All Raudatul Athfal (RA) are private*
 Sumber : Kementerian Agama, EMIS, data semester genap laporan sampai dengan 30 Juni 2019
 Source : Ministry of Religious Affairs, EMIS, even semester report data up to 30th June 2019

Tabel 4.1.3 Jumlah Sekolah, Guru, dan Murid Sekolah Dasar (SD) di Bawah Kemeterian Pendidikan dan Kebudayaan Menurut Kecamatan, 2017/2018
Number of Schools, Teachers, and Pupils in Primary Schools Under Ministry of Education and Culture by Sub District, 2017/2018

| Kecamatan <i>Subdistrict</i> | Sekolah/ <i>Schools</i> | | Jumlah/ <i>Total</i> |
|--|----------------------------|----------------------------|----------------------|
| | Negeri/ <i>Public</i> | Swasta / <i>Private</i> | |
| (1) | (2) | (3) | (4) |
| 1. Rongga | 35 | ... | 35 |
| 2. Gununghalu | 36 | ... | 36 |
| 3. Sindangkerta | 41 | ... | 41 |
| 4. Cililin | 39 | 2 | 41 |
| 5. Cihampelas | 43 | 2 | 45 |
| 6. Cipongkor | 46 | 1 | 47 |
| 7. Batujajar | 38 | ... | 38 |
| 8. Saguling | 15 | ... | 15 |
| 9. Cipatat | 59 | ... | 59 |
| 10. Padalarang | 61 | 6 | 67 |
| 11. Ngamprah | 41 | 7 | 48 |
| 12. Parongpong | 29 | 10 | 39 |
| 13. Lembang | 62 | 4 | 66 |
| 14. Cisarua | 28 | ... | 28 |
| 15. Cikalongwetan | 58 | 1 | 59 |
| 16. Cipeundeuy | 42 | ... | 42 |
| Kabupaten Bandung Barat <i>Bandung Barat Regency</i> | 673 | 33 | 706 |

Lanjutan Tabel / Continued Table 4.1.3

| Kecamatan <i>Subdistrict</i> | Guru / <i>Teachers</i> | | Jumlah/ <i>Total</i> |
|--|---------------------------|----------------------------|----------------------|
| | Negeri/ <i>Public</i> | Swasta / <i>Private</i> | |
| (1) | (5) | (6) | (7) |
| 1. Rongga | 276 | ... | 276 |
| 2. Gununghalu | 305 | ... | 305 |
| 3. Sindangkerta | 321 | ... | 321 |
| 4. Cililin | 347 | 19 | 366 |
| 5. Cihampelas | 459 | 19 | 478 |
| 6. Cipongkor | 378 | 2 | 380 |
| 7. Batujajar | 365 | ... | 365 |
| 8. Saguling | 146 | ... | 146 |
| 9. Cipatat | 568 | ... | 568 |
| 10. Padalarang | 636 | 90 | 726 |
| 11. Ngamprah | 518 | 131 | 649 |
| 12. Parongpong | 326 | 112 | 438 |
| 13. Lembang | 714 | 59 | 773 |
| 14. Cisarua | 290 | ... | 290 |
| 15. Cikalongwetan | 507 | 3 | 510 |
| 16. Cipeundeuy | 384 | ... | 384 |
| Kabupaten Bandung Barat <i>Bandung Barat Regency</i> | 6540 | 435 | 6975 |

Lanjutan Tabel / *Continued Table 4.1.3*

| Kecamatan <i>Subdistrict</i> | Murid / <i>Students</i> | | |
|--|----------------------------|-------------------------|----------------------|
| | Negeri/ <i>Public</i> | Swasta / <i>Private</i> | Jumlah/ <i>Total</i> |
| (1) | (8) | (9) | (10) |
| 1. Rongga | 5 168 | ... | 5 168 |
| 2. Gununghalu | 5 453 | ... | 5 453 |
| 3. Sindangkerta | 6 489 | ... | 6 489 |
| 4. Cililin | 7 302 | 480 | 7 782 |
| 5. Cihampelas | 11 485 | 507 | 11 992 |
| 6. Cipongkor | 7 859 | 56 | 7 915 |
| 7. Batujajar | 9 181 | ... | 9 181 |
| 8. Saguling | 2 684 | ... | 2 684 |
| 9. Cipatat | 13 766 | ... | 13 766 |
| 10. Padalarang | 14 732 | 1 086 | 15 818 |
| 11. Ngamprah | 13 198 | 2 460 | 15 658 |
| 12. Parongpong | 7 522 | 1 822 | 9 344 |
| 13. Lembang | 17 362 | 1 403 | 18 765 |
| 14. Cisarua | 7 656 | ... | 7 656 |
| 15. Cikalongwetan | 12 248 | 51 | 12 299 |
| 16. Cipeundeuy | 8 075 | ... | 8 075 |
| Kabupaten Bandung Barat <i>Bandung Barat Regency</i> | 150 180 | 7 865 | 158 045 |

Sumber : Kementerian Pendidikan dan Kebudayaan. Data Semester Ganjil 2017
 Source : *Ministry of Educations and Culture. 2017 Odd Semester Data*

Tabel 4.1.4 Jumlah Sekolah, Guru, dan Murid Madrasah Ibtidaiyah (MI) di Bawah Kemeterian Agama Menurut Kecamatan, 2017/2018
Table Number of Schools, Teachers, and Pupils in Madrasah Ibtidaiyah (MI) Under Ministry of Religious Affairs by Sub District, 2017/2018

| Kecamatan Subdistrict | Sekolah/ Schools | | |
|--|---------------------|---------------------|------------------|
| | Negeri/ Public | Swasta / Private | Jumlah/ Total |
| (1) | (2) | (3) | (4) |
| 1. Rongga | ... | ... | ... |
| 2. Gununghalu | ... | ... | ... |
| 3. Sindangkerta | ... | ... | ... |
| 4. Cililin | ... | ... | ... |
| 5. Cihampelas | ... | ... | ... |
| 6. Cipongkor | ... | ... | ... |
| 7. Batujajar | ... | ... | ... |
| 8. Saguling | ... | ... | ... |
| 9. Cipatat | ... | ... | ... |
| 10. Padalarang | ... | ... | ... |
| 11. Ngamprah | ... | ... | ... |
| 12. Parongpong | ... | ... | ... |
| 13. Lembang | ... | ... | ... |
| 14. Cisarua | ... | ... | ... |
| 15. Cikalongwetan | ... | ... | ... |
| 16. Cipeundeuy | ... | ... | ... |
| Kabupaten Bandung Barat <i>Bandung Barat Regency</i> | ... | ... | ... |

Lanjutan Tabel / *Continued Table 4.1.4*

| Kecamatan <i>Subdistrict</i> | Guru / <i>Teachers</i> | | |
|--|---------------------------|----------------------------|----------------------|
| | Negeri/ <i>Public</i> | Swasta / <i>Private</i> | Jumlah/ <i>Total</i> |
| (1) | (5) | (6) | (7) |
| 1. Rongga | ... | ... | ... |
| 2. Gununghalu | ... | ... | ... |
| 3. Sindangkerta | ... | ... | ... |
| 4. Cililin | ... | ... | ... |
| 5. Cihampelas | ... | ... | ... |
| 6. Cipongkor | ... | ... | ... |
| 7. Batujajar | ... | ... | ... |
| 8. Saguling | ... | ... | ... |
| 9. Cipatat | ... | ... | ... |
| 10. Padalarang | ... | ... | ... |
| 11. Ngamprah | ... | ... | ... |
| 12. Parongpong | ... | ... | ... |
| 13. Lembang | ... | ... | ... |
| 14. Cisarua | ... | ... | ... |
| 15. Cikalongwetan | ... | ... | ... |
| 16. Cipeundeuy | ... | ... | ... |
| Kabupaten Bandung Barat <i>Bandung Barat Regency</i> | ... | ... | ... |

Lanjutan Tabel / Continued Table 4.1.4

| Kecamatan <i>Subdistrict</i> | Murid / <i>Students</i> | | |
|--|----------------------------|----------------------------|----------------------|
| | Negeri/ <i>Public</i> | Swasta / <i>Private</i> | Jumlah/ <i>Total</i> |
| (1) | (8) | (9) | (10) |
| 1. Rongga | ... | ... | ... |
| 2. Gununghalu | ... | ... | ... |
| 3. Sindangkerta | ... | ... | ... |
| 4. Cililin | ... | ... | ... |
| 5. Cihampelas | ... | ... | ... |
| 6. Cipongkor | ... | ... | ... |
| 7. Batujajar | ... | ... | ... |
| 8. Saguling | ... | ... | ... |
| 9. Cipatat | ... | ... | ... |
| 10. Padalarang | ... | ... | ... |
| 11. Ngamprah | ... | ... | ... |
| 12. Parongpong | ... | ... | ... |
| 13. Lembang | ... | ... | ... |
| 14. Cisarua | ... | ... | ... |
| 15. Cikalongwetan | ... | ... | ... |
| 16. Cipeundeuy | ... | ... | ... |
| Kabupaten Bandung Barat <i>Bandung Barat Regency</i> | ... | ... | ... |

Sumber : Kementerian Agama, EMIS, data semester genap laporan sampai dengan 30 Juni 2019
 Source : Ministry of Religious Affairs, EMIS, even semester report data up to 30th June 2019

Tabel 4.1.5 Jumlah Sekolah, Guru, dan Murid Sekolah Menengah Pertama (SMP) di Bawah Kemeterian Pendidikan dan Kebudayaan Menurut Kecamatan, 2017/2018
Number of Schools, Teachers, and Pupils in Junior High Schools Under Ministry of Education and Culture by Sub District, 2017/2018

| Kecamatan Subdistrict | Sekolah/ Schools | | Jumlah/ Total |
|--|---------------------|------------------|---------------|
| | Negeri/ Public | Swasta / Private | |
| (1) | (2) | (3) | (4) |
| 1. Rongga | 4 | 4 | 8 |
| 2. Gununghalu | 5 | 6 | 11 |
| 3. Sindangkerta | 4 | 5 | 9 |
| 4. Cililin | 4 | 8 | 12 |
| 5. Cihampelas | 3 | 7 | 10 |
| 6. Cipongkor | 5 | 3 | 8 |
| 7. Batujajar | 3 | 2 | 5 |
| 8. Saguling | 3 | 1 | 4 |
| 9. Cipatat | 5 | 4 | 9 |
| 10. Padalarang | 5 | 12 | 17 |
| 11. Ngamprah | 4 | 10 | 14 |
| 12. Parongpong | 3 | 7 | 10 |
| 13. Lembang | 6 | 16 | 22 |
| 14. Cisarua | 4 | 1 | 5 |
| 15. Cikalongwetan | 4 | 8 | 12 |
| 16. Cipeundeuy | 5 | 3 | 8 |
| Kabupaten Bandung Barat <i>Bandung Barat Regency</i> | 67 | 97 | 164 |

Lanjutan Tabel / Continued Table 4.1.5

| Kecamatan <i>Subdistrict</i> | Guru / <i>Teachers</i> | | Jumlah/ <i>Total</i> |
|--|---------------------------|-------------------------|----------------------|
| | Negeri/ <i>Public</i> | Swasta / <i>Private</i> | |
| (1) | (5) | (6) | (7) |
| 1. Rongga | 51 | 32 | 83 |
| 2. Gununghalu | 93 | 58 | 151 |
| 3. Sindangkerta | 78 | 47 | 125 |
| 4. Cililin | 95 | 88 | 183 |
| 5. Cihampelas | 82 | 119 | 201 |
| 6. Cipongkor | 82 | 37 | 119 |
| 7. Batujajar | 123 | 38 | 161 |
| 8. Saguling | 28 | 9 | 37 |
| 9. Cipatat | 125 | 37 | 162 |
| 10. Padalarang | 189 | 152 | 341 |
| 11. Ngamprah | 163 | 117 | 280 |
| 12. Parongpong | 103 | 73 | 176 |
| 13. Lembang | 239 | 175 | 414 |
| 14. Cisarua | 105 | 11 | 116 |
| 15. Cikalongwetan | 85 | 71 | 156 |
| 16. Cipeundeuy | 96 | 25 | 121 |
| Kabupaten Bandung Barat <i>Bandung Barat Regency</i> | 1737 | 1089 | 2826 |

Lanjutan Tabel / *Continued Table 4.1.5*

| Kecamatan <i>Subdistrict</i> | Murid / <i>Students</i> | | |
|--|----------------------------|-------------------------|----------------------|
| | Negeri/ <i>Public</i> | Swasta / <i>Private</i> | Jumlah/ <i>Total</i> |
| (1) | (8) | (9) | (10) |
| 1. Rongga | 1 058 | 895 | 1 953 |
| 2. Gununghalu | 2 259 | 999 | 3 258 |
| 3. Sindangkerta | 1 957 | 683 | 2 640 |
| 4. Cililin | 2 249 | 1 762 | 4 011 |
| 5. Cihampelas | 1 960 | 2 830 | 4 790 |
| 6. Cipongkor | 1 875 | 618 | 2 493 |
| 7. Batujajar | 3 067 | 833 | 3 900 |
| 8. Saguling | 750 | 73 | 823 |
| 9. Cipatat | 3 264 | 786 | 4 050 |
| 10. Padalarang | 4 493 | 3 768 | 8 261 |
| 11. Ngamprah | 3 529 | 1 807 | 5 336 |
| 12. Parongpong | 2 213 | 966 | 3 179 |
| 13. Lembang | 5 269 | 2 632 | 7 901 |
| 14. Cisarua | 2 305 | 45 | 2 350 |
| 15. Cikalongwetan | 2 198 | 1 864 | 4 062 |
| 16. Cipeundeuy | 2 640 | 775 | 3 415 |
| Kabupaten Bandung Barat <i>Bandung Barat Regency</i> | 41 086 | 21 336 | 62 422 |

Sumber : Kementerian Pendidikan dan Kebudayaan. Data Semester Ganjil 2017
 Source : *Ministry of Educations and Culture. 2017 Odd Semester Data*

Tabel 4.1.6 Jumlah Sekolah, Guru, dan Murid Madrasah Tsanawiyah (MTS) di Bawah Kemeterian Agama Menurut Kecamatan, 2017/2018
Table *Number of Schools, Teachers, and Pupils in Madrasah Tsanawiyah (MTS) Under Ministry of Religious Affairs by Sub District, 2017/2018*

| Kecamatan <i>Subdistrict</i> | Sekolah/ <i>Schools</i> | | Jumlah/ <i>Total</i> |
|--|----------------------------|----------------------------|-------------------------|
| | Negeri/ <i>Public</i> | Swasta / <i>Private</i> | |
| (1) | (2) | (3) | (4) |
| 1. Rongga | ... | ... | ... |
| 2. Gununghalu | ... | ... | ... |
| 3. Sindangkerta | ... | ... | ... |
| 4. Cililin | ... | ... | ... |
| 5. Cihampelas | ... | ... | ... |
| 6. Cipongkor | ... | ... | ... |
| 7. Batujajar | ... | ... | ... |
| 8. Saguling | ... | ... | ... |
| 9. Cipatat | ... | ... | ... |
| 10. Padalarang | ... | ... | ... |
| 11. Ngamprah | ... | ... | ... |
| 12. Parongpong | ... | ... | ... |
| 13. Lembang | ... | ... | ... |
| 14. Cisarua | ... | ... | ... |
| 15. Cikalongwetan | ... | ... | ... |
| 16. Cipeundeuy | ... | ... | ... |
| Kabupaten Bandung Barat <i>Bandung Barat Regency</i> | ... | ... | ... |

Lanjutan Tabel / *Continued Table 4.1.6*

| Kecamatan <i>Subdistrict</i> | Guru / <i>Teachers</i> | | Jumlah/ <i>Total</i> |
|--|---------------------------|----------------------------|----------------------|
| | Negeri/ <i>Public</i> | Swasta / <i>Private</i> | |
| (1) | (5) | (6) | (7) |
| 1. Rongga | ... | ... | ... |
| 2. Gununghalu | ... | ... | ... |
| 3. Sindangkerta | ... | ... | ... |
| 4. Cililin | ... | ... | ... |
| 5. Cihampelas | ... | ... | ... |
| 6. Cipongkor | ... | ... | ... |
| 7. Batujajar | ... | ... | ... |
| 8. Saguling | ... | ... | ... |
| 9. Cipatat | ... | ... | ... |
| 10. Padalarang | ... | ... | ... |
| 11. Ngamprah | ... | ... | ... |
| 12. Parongpong | ... | ... | ... |
| 13. Lembang | ... | ... | ... |
| 14. Cisarua | ... | ... | ... |
| 15. Cikalongwetan | ... | ... | ... |
| 16. Cipeundeuy | ... | ... | ... |
| Kabupaten Bandung Barat <i>Bandung Barat Regency</i> | ... | ... | ... |

Lanjutan Tabel / Continued Table 4.1.6

| Kecamatan <i>Subdistrict</i> | Murid / <i>Students</i> | | |
|--|----------------------------|----------------------------|----------------------|
| | Negeri/ <i>Public</i> | Swasta / <i>Private</i> | Jumlah/ <i>Total</i> |
| (1) | (8) | (9) | (10) |
| 1. Rongga | ... | ... | ... |
| 2. Gununghalu | ... | ... | ... |
| 3. Sindangkerta | ... | ... | ... |
| 4. Cililin | ... | ... | ... |
| 5. Cihampelas | ... | ... | ... |
| 6. Cipongkor | ... | ... | ... |
| 7. Batujajar | ... | ... | ... |
| 8. Saguling | ... | ... | ... |
| 9. Cipatat | ... | ... | ... |
| 10. Padalarang | ... | ... | ... |
| 11. Ngamprah | ... | ... | ... |
| 12. Parongpong | ... | ... | ... |
| 13. Lembang | ... | ... | ... |
| 14. Cisarua | ... | ... | ... |
| 15. Cikalongwetan | ... | ... | ... |
| 16. Cipeundeuy | ... | ... | ... |
| Kabupaten Bandung Barat <i>Bandung Barat Regency</i> | ... | ... | ... |

Sumber : Kementerian Agama, Data Semester Ganjil 2017

Source : Ministry of Religious Affairs, 2017 Odd Semester Data

Tabel 4.1.7 Jumlah Sekolah, Guru, dan Murid Sekolah Menengah Atas (SMA) di Bawah Kemeterian Pendidikan dan Kebudayaan Menurut Kecamatan, 2017/2018
Number of Schools, Teachers, and Pupils in Senior High Schools Under Ministry of Education and Culture by Sub District, 2017/2018

| Kecamatan Subdistrict | Sekolah/ Schools | | Jumlah/ Total |
|--|---------------------|------------------|---------------|
| | Negeri/ Public | Swasta / Private | |
| (1) | (2) | (3) | (4) |
| 1. Rongga | 1 | 1 | 2 |
| 2. Gununghalu | 1 | | 1 |
| 3. Sindangkerta | 1 | 4 | 5 |
| 4. Cililin | 1 | 6 | 7 |
| 5. Cihampelas | ... | 1 | 1 |
| 6. Cipongkor | 1 | 3 | 4 |
| 7. Batujajar | 1 | 2 | 3 |
| 8. Saguling | 1 | 1 | 2 |
| 9. Cipatat | 1 | 1 | 2 |
| 10. Padalarang | 2 | 4 | 6 |
| 11. Ngamprah | 1 | 2 | 3 |
| 12. Parongpong | 1 | 2 | 3 |
| 13. Lembang | 2 | 9 | 11 |
| 14. Cisarua | 1 | 2 | 3 |
| 15. Cikalongwetan | 1 | 2 | 3 |
| 16. Cipeundeuy | 1 | 3 | 4 |
| Kabupaten Bandung Barat <i>Bandung Barat Regency</i> | 17 | 43 | 60 |

Lanjutan Tabel / Continued Table 4.1.7

| Kecamatan <i>Subdistrict</i> | Guru / <i>Teachers</i> | | Jumlah/ <i>Total</i> |
|--|---------------------------|----------------------------|----------------------|
| | Negeri/ <i>Public</i> | Swasta / <i>Private</i> | |
| (1) | (5) | (6) | (7) |
| 1. Rongga | 22 | 5 | 27 |
| 2. Gununghalu | 35 | | 35 |
| 3. Sindangkerta | 21 | 35 | 56 |
| 4. Cililin | 57 | 71 | 128 |
| 5. Cihampelas | ... | 52 | 52 |
| 6. Cipongkor | 25 | 22 | 47 |
| 7. Batujajar | 64 | 20 | 84 |
| 8. Saguling | 15 | 12 | 27 |
| 9. Cipatat | 26 | 27 | 53 |
| 10. Padalarang | 124 | 57 | 181 |
| 11. Ngamprah | 31 | 19 | 50 |
| 12. Parongpong | 34 | 26 | 60 |
| 13. Lembang | 98 | 98 | 196 |
| 14. Cisarua | 68 | 19 | 87 |
| 15. Cikalongwetan | 60 | 12 | 72 |
| 16. Cipeundeuy | 30 | 24 | 54 |
| Kabupaten Bandung Barat <i>Bandung Barat Regency</i> | 710 | 499 | 1209 |

Lanjutan Tabel / *Continued Table 4.1.7*

| Kecamatan <i>Subdistrict</i> | Murid / <i>Students</i> | | |
|---------------------------------|----------------------------|-------------------------|----------------------|
| | Negeri/ <i>Public</i> | Swasta / <i>Private</i> | Jumlah/ <i>Total</i> |
| (1) | (8) | (9) | (10) |
| 1. Rongga | 354 | 98 | 452 |
| 2. Gununghalu | 666 | ... | 666 |
| 3. Sindangkerta | 509 | 922 | 1 431 |
| 4. Cililin | 1 255 | 1 861 | 3 116 |
| 5. Cihampelas | ... | 1 084 | 1 084 |
| 6. Cipongkor | 358 | 375 | 733 |
| 7. Batujajar | 1 308 | 416 | 1 724 |
| 8. Saguling | 193 | 74 | 267 |
| 9. Cipatat | 464 | 541 | 1 005 |
| 10. Padalarang | 3 315 | 323 | 3 638 |
| 11. Ngamprah | 779 | 265 | 1 044 |
| 12. Parongpong | 917 | 276 | 1 193 |
| 13. Lembang | 1 846 | 1 176 | 3 022 |
| 14. Cisarua | 1 406 | 282 | 1 688 |
| 15. Cikalongwetan | 1 208 | 192 | 1 400 |
| 16. Cipeundeuy | 810 | 522 | 1 332 |
| Kabupaten Bandung Barat | 15 388 | 8 407 | 23 795 |
| <i>Bandung Barat Regency</i> | | | |

Sumber : Kementerian Pendidikan dan Kebudayaan. Data Semester Ganjil 2017

Source : *Ministry of Educations and Culture. 2017 Odd Semester Data*

Tabel 4.1.8 Jumlah Sekolah, Guru, dan Murid Sekolah Menengah Kejuruan (SMK) di Bawah Kementerian Pendidikan dan Kebudayaan Menurut Kecamatan, 2017/2018
Number of Schools, Teachers, and Pupils in Vocational High Schools Under Ministry of Education and Culture by Sub District, 2017/2018

| Kecamatan <i>Subdistrict</i> | Sekolah/ <i>Schools</i> | | |
|--|----------------------------|----------------------------|-------------------------|
| | Negeri/ <i>Public</i> | Swasta / <i>Private</i> | Jumlah/ <i>Total</i> |
| (1) | (2) | (3) | (4) |
| 1. Rongga | 1 | ... | 1 |
| 2. Gununghalu | ... | 7 | 7 |
| 3. Sindangkerta | ... | 3 | 3 |
| 4. Cililin | ... | 7 | 7 |
| 5. Cihampelas | 1 | 6 | 7 |
| 6. Cipongkor | 1 | 8 | 9 |
| 7. Batujajar | ... | 9 | 9 |
| 8. Saguling | ... | 3 | 3 |
| 9. Cipatat | 1 | 10 | 11 |
| 10. Padalarang | 1 | 10 | 11 |
| 11. Ngamprah | ... | 6 | 6 |
| 12. Parongpong | ... | 4 | 4 |
| 13. Lembang | 2 | 7 | 9 |
| 14. Cisarua | 1 | 2 | 3 |
| 15. Cikalongwetan | ... | 6 | 6 |
| 16. Cipeundeuy | 1 | 3 | 4 |
| Kabupaten Bandung Barat <i>Bandung Barat Regency</i> | 9 | 91 | 100 |

Lanjutan Tabel / *Continued Table 4.1.8*

| Kecamatan <i>Subdistrict</i> | Guru / <i>Teachers</i> | | |
|--|---------------------------|----------------------------|----------------------|
| | Negeri/ <i>Public</i> | Swasta / <i>Private</i> | Jumlah/ <i>Total</i> |
| (1) | (5) | (6) | (7) |
| 1. Rongga | 30 | | 30 |
| 2. Gununghalu | ... | 72 | 72 |
| 3. Sindangkerta | ... | 22 | 22 |
| 4. Cililin | ... | 47 | 47 |
| 5. Cihampelas | 56 | 68 | 124 |
| 6. Cipongkor | 6 | 46 | 52 |
| 7. Batujajar | ... | 117 | 117 |
| 8. Saguling | ... | 24 | 24 |
| 9. Cipatat | 30 | 102 | 132 |
| 10. Padalarang | 58 | 123 | 181 |
| 11. Ngamprah | ... | 106 | 106 |
| 12. Parongpong | ... | 24 | 24 |
| 13. Lembang | 65 | 127 | 192 |
| 14. Cisarua | 20 | 9 | 29 |
| 15. Cikalongwetan | ... | 73 | 73 |
| 16. Cipeundeuy | 40 | 35 | 75 |
| Kabupaten Bandung Barat <i>Bandung Barat Regency</i> | 305 | 995 | 1 300 |

Lanjutan Tabel / Continued Table 4.1.8

| Kecamatan <i>Subdistrict</i> | Murid / <i>Students</i> | | |
|---------------------------------|----------------------------|----------------------------|----------------------|
| | Negeri/ <i>Public</i> | Swasta / <i>Private</i> | Jumlah/ <i>Total</i> |
| (1) | (8) | (9) | (10) |
| 1. Rongga | 697 | | 697 |
| 2. Gununghalu | ... | 1 287 | 1 287 |
| 3. Sindangkerta | ... | 354 | 354 |
| 4. Cililin | ... | 1 212 | 1 212 |
| 5. Cihampelas | 1 076 | 1 763 | 2 839 |
| 6. Cipongkor | 143 | 1 165 | 1 308 |
| 7. Batujajar | ... | 3 081 | 3 081 |
| 8. Saguling | ... | 482 | 482 |
| 9. Cipatat | 414 | 2 383 | 2 797 |
| 10. Padalarang | 1 177 | 3 036 | 4 213 |
| 11. Ngamprah | ... | 2 211 | 2 211 |
| 12. Parongpong | ... | 573 | 573 |
| 13. Lembang | 978 | 4 186 | 5 164 |
| 14. Cisarua | 543 | 127 | 670 |
| 15. Cikalongwetan | ... | 1 401 | 1 401 |
| 16. Cipeundeuy | 805 | 599 | 1 404 |
| Kabupaten Bandung Barat | 5 833 | 23 860 | 29 693 |
| <i>Bandung Barat Regency</i> | | | |

Sumber : Kementerian Pendidikan dan Kebudayaan. Data Semester Ganjil 2017

Source : Ministry of Educations and Culture. 2017 Odd Semester Data

Tabel 4.1.9 Jumlah Sekolah, Guru, dan Murid Madrasah Aliyah (MA) di Bawah Kemeterian Agama Menurut Kecamatan, 2017/2018
Table Number of Schools, Teachers, and Pupils in Madrasah Aliyah (MA) Under Ministry of Religious Affairs by Sub District, 2017/2018

| Kecamatan <i>Subdistrict</i> | Sekolah/ <i>Schools</i> | | |
|--|----------------------------|----------------------------|-------------------------|
| | Negeri/ <i>Public</i> | Swasta / <i>Private</i> | Jumlah/ <i>Total</i> |
| (1) | (2) | (3) | (4) |
| 1. Rongga | ... | ... | ... |
| 2. Gununghalu | ... | ... | ... |
| 3. Sindangkerta | ... | ... | ... |
| 4. Cililin | ... | ... | ... |
| 5. Cihampelas | ... | ... | ... |
| 6. Cipongkor | ... | ... | ... |
| 7. Batujajar | ... | ... | ... |
| 8. Saguling | ... | ... | ... |
| 9. Cipatat | ... | ... | ... |
| 10. Padalarang | ... | ... | ... |
| 11. Ngamprah | ... | ... | ... |
| 12. Parongpong | ... | ... | ... |
| 13. Lembang | ... | ... | ... |
| 14. Cisarua | ... | ... | ... |
| 15. Cikalongwetan | ... | ... | ... |
| 16. Cipeundeuy | ... | ... | ... |
| Kabupaten Bandung Barat <i>Bandung Barat Regency</i> | ... | ... | ... |

Lanjutan Tabel / Continued Table 4.1.9

| Kecamatan <i>Subdistrict</i> | Guru / <i>Teachers</i> | | |
|--|---------------------------|----------------------------|----------------------|
| | Negeri/ <i>Public</i> | Swasta / <i>Private</i> | Jumlah/ <i>Total</i> |
| (1) | (5) | (6) | (7) |
| 1. Rongga | ... | ... | ... |
| 2. Gununghalu | ... | ... | ... |
| 3. Sindangkerta | ... | ... | ... |
| 4. Cililin | ... | ... | ... |
| 5. Cihampelas | ... | ... | ... |
| 6. Cipongkor | ... | ... | ... |
| 7. Batujajar | ... | ... | ... |
| 8. Saguling | ... | ... | ... |
| 9. Cipatat | ... | ... | ... |
| 10. Padalarang | ... | ... | ... |
| 11. Ngamprah | ... | ... | ... |
| 12. Parongpong | ... | ... | ... |
| 13. Lembang | ... | ... | ... |
| 14. Cisarua | ... | ... | ... |
| 15. Cikalongwetan | ... | ... | ... |
| 16. Cipeundeuy | ... | ... | ... |
| Kabupaten Bandung Barat <i>Bandung Barat Regency</i> | ... | ... | ... |

Lanjutan Tabel / *Continued Table 4.1.9*

| Kecamatan <i>Subdistrict</i> | Murid / <i>Students</i> | | |
|--|----------------------------|----------------------------|----------------------|
| | Negeri/ <i>Public</i> | Swasta / <i>Private</i> | Jumlah/ <i>Total</i> |
| (1) | (8) | (9) | (10) |
| 1. Rongga | ... | ... | ... |
| 2. Gununghalu | ... | ... | ... |
| 3. Sindangkerta | ... | ... | ... |
| 4. Cililin | ... | ... | ... |
| 5. Cihampelas | ... | ... | ... |
| 6. Cipongkor | ... | ... | ... |
| 7. Batujajar | ... | ... | ... |
| 8. Saguling | ... | ... | ... |
| 9. Cipatat | ... | ... | ... |
| 10. Padalarang | ... | ... | ... |
| 11. Ngamprah | ... | ... | ... |
| 12. Parongpong | ... | ... | ... |
| 13. Lembang | ... | ... | ... |
| 14. Cisarua | ... | ... | ... |
| 15. Cikalongwetan | ... | ... | ... |
| 16. Cipeundeuy | ... | ... | ... |
| Kabupaten Bandung Barat <i>Bandung Barat Regency</i> | ... | ... | ... |

Sumber : Kementerian Agama, EMIS, data semester genap laporan sampai dengan 30 Juni 2019

Source : Ministry of Religious Affairs, EMIS, even semester report data up to 30th June 2019

Tabel 4.1.10 Jumlah Desa yang Memiliki Fasilitas Sekolah Menurut Kecamatan Dan tingkat pendidikan, 2011, 2014 dan 2018
Table Number of Villages Having Educational Facilities by Subdistrict and Educational Level, 2011, 2014 and 2018

| Kecamatan Subdistrict | SD Primary Schools | | | SMP Junior High School | | |
|--------------------------------|-----------------------|------------|------------|---------------------------|------------|------------|
| | 2011 | 2014 | 2018 | 2011 | 2014 | 2018 |
| (1) | (2) | (3) | (4) | (5) | (6) | (7) |
| 1. Rongga | 8 | 8 | 8 | 8 | 8 | 8 |
| 2. Gununghalu | 9 | 9 | 9 | 8 | 8 | 8 |
| 3. Sindangkerta | 11 | 11 | 11 | 9 | 10 | 11 |
| 4. Cililin | 11 | 11 | 11 | 11 | 11 | 11 |
| 5. Cihampelas | 10 | 10 | 10 | 10 | 9 | 9 |
| 6. Cipongkor | 14 | 14 | 14 | 13 | 12 | 13 |
| 7. Batujajar | 7 | 7 | 7 | 6 | 5 | 7 |
| 8. Saguling | 6 | 6 | 6 | 5 | 6 | 6 |
| 9. Cipatat | 12 | 12 | 12 | 9 | 8 | 10 |
| 10. Padalarang | 10 | 10 | 10 | 10 | 10 | 10 |
| 11. Ngamprah | 11 | 11 | 11 | 7 | 8 | 9 |
| 12. Parongpong | 7 | 7 | 7 | 6 | 7 | 7 |
| 13. Lembang | 16 | 16 | 16 | 11 | 12 | 16 |
| 14. Cisarua | 8 | 8 | 8 | 6 | 7 | 8 |
| 15. Cikalongwetan | 13 | 13 | 13 | 11 | 12 | 12 |
| 16. Cipeundeuy | 12 | 12 | 12 | 9 | 8 | 10 |
| Kabupaten Bandung Barat | 165 | 165 | 165 | 139 | 141 | 155 |
| <i>Bandung Barat Regency</i> | | | | | | |

Lanjutan Tabel /Continued Table 4.1.10

| Kecamatan Subdistrict | SMA Senior High School | | | SMK Vocational School | | |
|--|---------------------------|-------------|--------------|--------------------------|--------------|--------------|
| | 2011 (8) | 2014 (9) | 2018 (10) | 2011 (11) | 2014 (12) | 2018 (13) |
| 1. Rongga | 3 | 3 | 4 | 0 | 0 | 1 |
| 2. Gununghalu | 6 | 7 | 8 | 2 | 4 | 4 |
| 3. Sindangkerta | 6 | 7 | 7 | 1 | 2 | 4 |
| 4. Cililin | 5 | 7 | 7 | 2 | 4 | 5 |
| 5. Cihampelas | 4 | 6 | 7 | 3 | 6 | 6 |
| 6. Cipongkor | 5 | 5 | 9 | 1 | 3 | 10 |
| 7. Batujajar | 5 | 4 | 5 | 2 | 4 | 6 |
| 8. Saguling | 2 | 3 | 4 | 1 | 4 | 3 |
| 9. Cipatat | 3 | 5 | 6 | 1 | 4 | 6 |
| 10. Padalarang | 6 | 5 | 6 | 3 | 6 | 7 |
| 11. Ngamprah | 2 | 2 | 4 | 3 | 4 | 3 |
| 12. Parongpong | 3 | 2 | 4 | 2 | 3 | 4 |
| 13. Lembang | 6 | 10 | 9 | 5 | 7 | 6 |
| 14. Cisarua | 5 | 6 | 6 | 0 | 2 | 3 |
| 15. Cikalongwetan | 7 | 6 | 8 | 2 | 4 | 7 |
| 16. Cipeundeuy | 6 | 7 | 5 | 1 | 1 | 4 |
| Kabupaten Bandung Barat Bandung Barat Regency | 74 | 85 | 99 | 29 | 58 | 79 |

Lanjutan Tabel /Continued Table 4.1.10

| Kecamatan Subdistrict | Perguruan Tinggi University | | |
|--|--------------------------------|--------------|--------------|
| | 2011 (14) | 2014 (15) | 2018 (16) |
| (1) | | | |
| 1. Rongga | 0 | 0 | 0 |
| 2. Gununghalu | 1 | 3 | 0 |
| 3. Sindangkerta | 0 | 0 | 0 |
| 4. Cililin | 1 | 1 | 0 |
| 5. Cihampelas | 1 | 2 | 1 |
| 6. Cipongkor | 0 | 0 | 0 |
| 7. Batujajar | 0 | 0 | 0 |
| 8. Saguling | ... | 0 | 0 |
| 9. Cipatat | 0 | 0 | 0 |
| 10. Padalarang | 1 | 2 | 2 |
| 11. Ngamprah | 0 | 1 | 2 |
| 12. Parongpong | 3 | 3 | 4 |
| 13. Lembang | 0 | 0 | 0 |
| 14. Cisarua | 0 | 0 | 0 |
| 15. Cikalongwetan | 2 | 0 | 1 |
| 16. Cipeundeuy | 0 | 0 | 0 |
| Kabupaten Bandung Barat <i>Bandung Barat Regency</i> | 9 | 12 | 10 |

Sumber : BPS. Pendataan Potensi Desa (Podes)

Source : BPS-Statistics Indonesia. Village Potential Data Collecting

4.2 KESEHATAN/HEALTH

Tabel 4.2.1 Jumlah Desa yang Memiliki Sarana Kesehatan Menurut Kecamatan, 2011, 2014, dan 2018
Table *Number of Villages Having Health Facilities by Sub District, 2011, 2014 and 2018*

| Kecamatan <i>Subdistrict</i> | Rumah Sakit <i>Hospital</i> | | | Rumah Sakit Bersalin <i>Maternity Hospital</i> | | |
|---------------------------------|--------------------------------|------|------|---|------|------|
| | 2011 | 2014 | 2018 | 2011 | 2014 | 2018 |
| (1) | (2) | (3) | (4) | (5) | (6) | (7) |
| Rongga | 0 | 0 | 0 | 0 | 0 | 0 |
| Gununghalu | 0 | 0 | 0 | 0 | 0 | 0 |
| Sindangkerta | 0 | 0 | 0 | 2 | 0 | 0 |
| Cililin | 0 | 1 | 1 | 2 | 0 | 0 |
| Cihampelas | 0 | 0 | 0 | 5 | 1 | 0 |
| Cipongkor | 0 | 0 | 0 | 0 | 0 | 0 |
| Batujajar | 0 | 0 | 0 | 3 | 2 | 0 |
| Saguling | 0 | 0 | 0 | 0 | 0 | 0 |
| Cipatat | 0 | 0 | 0 | 0 | 0 | 0 |
| Padalarang | 1 | 3 | 4 | 3 | 1 | 2 |
| Ngamprah | 1 | 1 | 1 | 1 | 0 | 0 |
| Parongpong | 0 | 0 | 0 | 2 | 1 | 1 |
| Lembang | 0 | 1 | 1 | 3 | 3 | 2 |
| Cisarua | 1 | 1 | 1 | 0 | 0 | 0 |
| Cikalongwetan | 0 | 0 | 1 | 0 | 0 | 0 |
| Cipeundeuy | 0 | 0 | 0 | 1 | 0 | 0 |
| Kabupaten Bandung | | | | | | |
| Barat | | | | | | |
| <i>Bandung Barat</i> | 3 | 7 | 9 | 22 | 8 | 5 |
| <i>Regency</i> | | | | | | |

Lanjutan Tabel / *Continued Table 4.2.1*

| Kecamatan <i>Subdistrict</i> | Poliklinik <i>Polyclinic</i> | | | Puskesmas <i>Public Health Center</i> | | |
|--|---------------------------------|------|------|--|------|------|
| | 2011 | 2014 | 2018 | 2011 | 2014 | 2018 |
| (1) | (8) | (9) | (10) | (11) | (12) | (13) |
| Rongga | 0 | 2 | 2 | 1 | 0 | 1 |
| Gununghalu | 1 | 4 | 2 | 1 | 1 | 1 |
| Sindangkerta | 3 | 0 | 0 | 2 | 2 | 2 |
| Cililin | 3 | 3 | 2 | 2 | 3 | 2 |
| Cihampelas | 6 | 5 | 3 | 2 | 3 | 2 |
| Cipongkor | 2 | 3 | 3 | 2 | 2 | 2 |
| Batujajar | 5 | 4 | 4 | 1 | 1 | 1 |
| Saguling | ... | 2 | 1 | 0 | 2 | 1 |
| Cipatat | 2 | 3 | 7 | 3 | 3 | 2 |
| Padalarang | 8 | 9 | 7 | 3 | 3 | 4 |
| Ngamprah | 3 | 5 | 4 | 2 | 3 | 2 |
| Parongpong | 7 | 6 | 7 | 2 | 0 | 2 |
| Lembang | 7 | 8 | 9 | 4 | 5 | 4 |
| Cisarua | 3 | 4 | 1 | 2 | 2 | 3 |
| Cikalongwetan | 5 | 6 | 4 | 2 | 2 | 2 |
| Cipeundeuy | 3 | 1 | 2 | 2 | 2 | 3 |
| Kabupaten Bandung | | | | | | |
| Barat | 58 | 65 | 58 | 31 | 34 | 34 |
| <i>Bandung Barat</i> <i>Regency</i> | | | | | | |

Lanjutan Tabel / *Continued Table 4.2.1*

| Kecamatan <i>Subdistrict</i> | Puskesmas Pembantu <i>Subsidiary of Public Health Center</i> | | | Apotek <i>Pharmacy</i> | | |
|--|---|------|------|---------------------------|------|------|
| | 2011 | 2014 | 2018 | 2011 | 2014 | 2018 |
| (1) | (14) | (15) | (16) | (17) | (18) | (19) |
| Rongga | 6 | 7 | 7 | 0 | 2 | 2 |
| Gununghalu | 5 | 6 | 8 | 1 | 2 | 2 |
| Sindangkerta | 5 | 6 | 6 | 0 | 3 | 3 |
| Cililin | 3 | 5 | 6 | 3 | 3 | 5 |
| Cihampelas | 3 | 4 | 1 | 1 | 2 | 5 |
| Cipongkor | 0 | 5 | 1 | 0 | 1 | 2 |
| Batujajar | 0 | 2 | 0 | 3 | 4 | 3 |
| Saguling | 2 | 3 | 2 | ... | 0 | 0 |
| Cipatat | 3 | 6 | 6 | 1 | 1 | 4 |
| Padalarang | 2 | 5 | 5 | 5 | 6 | 7 |
| Ngamprah | 4 | 4 | 4 | 3 | 4 | 5 |
| Parongpong | 2 | 7 | 5 | 5 | 4 | 4 |
| Lembang | 3 | 6 | 5 | 5 | 5 | 7 |
| Cisarua | 5 | 3 | 4 | 2 | 2 | 3 |
| Cikalongwetan | 1 | 3 | 1 | 3 | 2 | 3 |
| Cipeundeuy | 5 | 3 | 4 | 1 | 0 | 3 |
| Kabupaten Bandung Barat | | | | | | |
| <i>Bandung Barat</i> <i>Regency</i> | 49 | 75 | 65 | 33 | 41 | 58 |

Sumber : BPS. Pendataan Potensi Desa (Podes)

Source : BPS-Statistics Indonesia. Village Potential Data Collecting

Tabel 4.2.2 Jumlah Tenaga Kesehatan Menurut Kecamatan, 2018
Table Number of Medical Personnel by Sub District, 2018

| Kecamatan Subdistrict | Dokter Doctors | Perawat Nurse | Bidan Midwives | Farmasi Pharmaceutical | Ahli Gizi Nutritionist |
|--------------------------------|-------------------|------------------|-------------------|---------------------------|---------------------------|
| (1) | (2) | (3) | (4) | (5) | (6) |
| Rongga | 6 | 12 | 25 | 5 | 3 |
| Gununghalu | 12 | 24 | 30 | 2 | 2 |
| Sindangkerta | 3 | 5 | 16 | 1 | 1 |
| Cililin | 3 | 6 | 88 | 1 | - |
| Cihampelas | 3 | 15 | 19 | 2 | - |
| Cipongkor | 6 | 9 | 31 | 1 | - |
| Batujajar | 5 | 10 | 17 | 1 | 1 |
| Saguling | 4 | 10 | 30 | 1 | - |
| Cipatat | 14 | 27 | 40 | 2 | 2 |
| Padalarang | 6 | 8 | 15 | 1 | 2 |
| Ngamprah | 9 | 15 | 28 | 2 | 2 |
| Parongpong | 10 | 27 | 20 | 3 | 3 |
| Lembang | 4 | 7 | 10 | 1 | 1 |
| Cisarua | 10 | 19 | 29 | 6 | 3 |
| Cikalongwetan | 6 | 15 | 24 | 2 | - |
| Cipeundeuy | 4 | 10 | 25 | 1 | 1 |
| Kabupaten Bandung Barat | | | | | |
| Bandung Barat Regency | 105 | 219 | 447 | 32 | 21 |

Sumber : Dinas Kesehatan Kabupaten Bandung Barat. 2018
 Source : Health Department of Bandung Barat Regency. 2018

Tabel 4.2.3 **Persentase Penduduk yang Mempunyai Keluhan Kesehatan Selama Sebulan Terakhir Menurut Kecamatan, 2013-2018**
Percentage of People Who Had Health Complaint During A Month Prior to The Survey by Sub District, 2013-2018

| Kecamatan Subdistrict | 2013 | 2014 | 2015 | 2016 | 2017 | 2018 |
|--|------|------|------|--------------|--------------|--------------|
| (1) | (2) | (3) | (4) | (5) | (6) | (7) |
| Rongga | ... | ... | ... | 39.54 | 39.54 | 41.80 |
| Gununghalu | ... | ... | ... | 43.22 | 43.22 | 45.47 |
| Sindangkerta | ... | ... | ... | 29.23 | 29.23 | 28.94 |
| Cililin | ... | ... | ... | 32.62 | 32.62 | 32.63 |
| Cihampelas | ... | ... | ... | 20.63 | 20.63 | 21.78 |
| Cipongkor | ... | ... | ... | 6.43 | 6.43 | 8.44 |
| Batujajar | ... | ... | ... | 15.00 | 15.00 | 17.20 |
| Saguling | ... | ... | ... | 38.60 | 38.60 | 35.70 |
| Cipatat | ... | ... | ... | 10.47 | 10.47 | 11.95 |
| Padalarang | ... | ... | ... | 28.14 | 28.14 | 30.09 |
| Ngamprah | ... | ... | ... | 16.49 | 16.49 | 17.52 |
| Parongpong | ... | ... | ... | 13.89 | 13.89 | 14.13 |
| Lembang | ... | ... | ... | 13.61 | 13.61 | 14.46 |
| Cisarua | ... | ... | ... | 13.89 | 13.89 | 14.49 |
| Cikalongwetan | ... | ... | ... | 19.56 | 19.56 | 21.13 |
| Cipeundeuy | ... | ... | ... | 13.53 | 13.69 | 17.76 |
| Kabupaten Bandung Barat | | | | | | |
| Bandung Barat <i>Regency</i> | ... | ... | ... | 20.09 | 20.10 | 21.40 |

Sumber : Data Makro Sosial Kabupaten Bandung Barat, 2016-2018
 Source : Social Macro Data of Bandung Barat Regency, 2016-2018

Tabel 4.2.4 Jumlah Rumah Sakit Umum. Rumah Sakit Khusus. dan Puskesmas Menurut Kecamatan, 2017-2018
Table Number of General hospital. Special Hospital. and Public Health Center by Sub District, 2017-2018

| Kecamatan Subdistrict | Rumah Sakit Umum General Hospital | | Rumah Sakit Khusus Special Hospital | | Rumah Sakit Bersalin/Rumah Bersalin Maternity Hospital | | Puskesmas Public Health Center | |
|--|--------------------------------------|----------|---|----------|--|-----------|--------------------------------------|-----------|
| | 2017 | 2018 | 2017 | 2018 | 2017 | 2018 | 2017 | 2018 |
| | (1) | (2) | (3) | (4) | (5) | (6) | (7) | (8) |
| Rongga | 0 | 0 | - | - | 5 | 5 | 1 | 1 |
| Gununghalu | 0 | 0 | - | - | 2 | 2 | 1 | 1 |
| Sindangkerta | 0 | 0 | - | - | 0 | 0 | 2 | 2 |
| Cililin | 1 | 1 | - | - | 3 | 3 | 4 | 4 |
| Cihampelas | 0 | 0 | - | - | 3 | 3 | 2 | 2 |
| Cipongkor | 0 | 0 | - | - | 0 | 0 | 2 | 2 |
| Batujajar | 0 | 0 | - | - | 4 | 4 | 1 | 1 |
| Saguling | 0 | 0 | - | - | 0 | 0 | 2 | 2 |
| Cipatat | 0 | 0 | - | - | 2 | 2 | 3 | 3 |
| Padalarang | 2 | 2 | - | - | 6 | 6 | 4 | 4 |
| Ngamprah | 1 | 2 | - | - | 8 | 8 | 4 | 4 |
| Parongpong | 0 | 0 | - | - | 6 | 6 | 2 | 2 |
| Lembang | 1 | 1 | - | - | 26 | 26 | 6 | 6 |
| Cisarua | 0 | 0 | 1 | 1 | 1 | 1 | 3 | 3 |
| Cikalongwetan | 1 | 1 | - | - | 0 | 0 | 2 | 2 |
| Cipeundeuy | 0 | 0 | - | - | 3 | 3 | 2 | 2 |
| Kabupaten Bandung Barat Bandung Barat Regency | 6 | 7 | 1 | 1 | 69 | 69 | 41 | 41 |

Lanjutan Tabel / *Continued Table 4.2.4*

| Kecamatan <i>Subdistrict</i> | Klinik/ Balai Kesehatan <i>Clinic/Health Center</i> | | Posyandu <i>Maternal and Child Health Center</i> | | Polindes <i>Village Maternity</i> | |
|---|--|------------|---|--------------|--------------------------------------|-----------|
| | 2017 | 2018 | 2017 | 2018 | 2017 | 2018 |
| (1) | (10) | (11) | (12) | (13) | (14) | (15) |
| Rongga | 2 | 2 | 91 | 91 | 1 | 1 |
| Gununghalu | 3 | 3 | 108 | 108 | 3 | 3 |
| Sindangkerta | 3 | 3 | 107 | 107 | 1 | 1 |
| Cililin | 2 | 3 | 126 | 126 | 11 | 11 |
| Cihampelas | 2 | 6 | 113 | 113 | 0 | 0 |
| Cipongkor | 0 | 0 | 126 | 126 | 4 | 4 |
| Batujajar | 6 | 10 | 95 | 95 | 1 | 1 |
| Saguling | 1 | 1 | 33 | 33 | 1 | 1 |
| Cipatat | 6 | 8 | 229 | 229 | 2 | 2 |
| Padalarang | 24 | 29 | 203 | 203 | 0 | 0 |
| Ngamprah | 5 | 8 | 162 | 162 | 2 | 2 |
| Parongpong | 4 | 10 | 119 | 119 | 2 | 2 |
| Lembang | 8 | 12 | 223 | 223 | 6 | 6 |
| Cisarua | 3 | 4 | 104 | 104 | 5 | 5 |
| Cikalongwetan | 3 | 5 | 197 | 197 | 8 | 8 |
| Cipeundeuy | 2 | 3 | 154 | 154 | 8 | 8 |
| Kabupaten Bandung Barat <i>Bandung Barat Regency</i> | 74 | 107 | 2 190 | 2 190 | 55 | 55 |

Sumber : Basis Data Pembangunan Kabupaten Bandung Barat, 2018 dan Dinas Kesehatan Kabupaten Bandung Barat, 2018

Source : *Database of Development of Bandung Barat Regency, 2018 and Health Departement of Bandung Barat Regency, 2018*

4.3 AGAMA DAN SOSIAL LAINNYA/ RELIGION AND OTHER SOCIAL AFFAIRS

Tabel 4.3.1 Jumlah Penduduk Menurut Kecamatan dan Agama yang Dianut, 2018
Table Population by Sub District and Religion, 2018

| Kecamatan <i>Subdistrict</i> | Islam <i>Islam</i> | Protestan <i>Protestant</i> | Katolik <i>Catholic</i> | Hindu <i>Hindu</i> | Budha <i>Buddha</i> | Lainnya <i>Others</i> |
|--|-----------------------|--------------------------------|----------------------------|-----------------------|------------------------|--------------------------|
| (1) | (2) | (3) | (4) | (5) | (6) | (7) |
| 1. Rongga | 56 695 | 5 | - | - | - | 56 695 |
| 2. Gununghalu | 77 578 | 2 | - | - | - | 77 578 |
| 3. Sindangkerta | 70 728 | - | - | - | - | 70 728 |
| 4. Cililin | 91 644 | 6 | 8 | - | - | 91 644 |
| 5. Cihampelas | 117 027 | 30 | 8 | 4 | 4 | 117 027 |
| 6. Cipongkor | 92 085 | - | - | - | - | 92 085 |
| 7. Batujajar | 97 241 | 1 818 | 220 | 40 | 3 | 97 241 |
| 8. Saguling | 31 245 | - | - | - | - | 31 245 |
| 9. Cipatat | 134 357 | 121 | 58 | - | 5 | 134 357 |
| 10. Padalarang | 176 946 | 2 352 | 1 438 | 138 | 98 | 176 946 |
| 11. Ngamprah | 172 713 | 2 924 | 2 382 | 151 | 90 | 172 713 |
| 12. Parongpong | 109 338 | 3 048 | 1 869 | 168 | 80 | 109 338 |
| 13. Lembang | 195 593 | 1 934 | 1 089 | 191 | 48 | 195 593 |
| 14. Cisarua | 75 488 | 53 | 10 | 3 | - | 75 488 |
| 15. Cikalongwetan | 124 535 | 126 | 94 | 4 | - | 124 535 |
| 16. Cipeundeuy | 83 470 | 25 | 7 | - | - | 83 470 |
| Kabupaten Bandung Barat Bandung Barat Regency | 1 706 683 | 12 444 | 7 183 | 699 | 328 | 1 706 683 |

Sumber : Basis Data Pembangunan Kabupaten Bandung Barat, 2018
 Source : Database of Development of Bandung Barat Regency, 2018

Tabel 4.3.2 Jumlah Tempat Peribadatan Menurut Kecamatan, 2018
Table Number of Places of Worship by Sub District and Religion, 2018

| Kecamatan Subdistrict | Masjid Mosque | Mushola Pray Room | Gereja Protestan Protestan Church | Gereja Katolik Katolik Church | Pura Temple | Vihara |
|--|------------------|-------------------------|--|--|----------------|--------|
| (1) | (2) | (3) | (4) | (5) | (6) | (7) |
| 1. Rongga | 180 | 751 | 0 | 0 | 0 | 0 |
| 2. Gununghalu | 267 | 913 | 0 | 0 | 0 | 0 |
| 3. Sindangkerta | 203 | 545 | 0 | 0 | 0 | 0 |
| 4. Cililin | 224 | 318 | 0 | 0 | 0 | 0 |
| 5. Cihampelas | 241 | 437 | 0 | 0 | 0 | 0 |
| 6. Cipongkor | 201 | 734 | 0 | 0 | 0 | 0 |
| 7. Batujajar | 105 | 156 | 2 | 1 | 1 | 1 |
| 8. Saguling | 94 | 94 | 0 | 0 | 0 | 0 |
| 9. Cipatat | 247 | 282 | 0 | 0 | 0 | 0 |
| 10. Padalarang | 261 | 151 | 4 | 1 | 0 | 0 |
| 11. Ngamprah | 196 | 360 | 0 | 1 | 0 | 0 |
| 12. Parongpong | 129 | 136 | 1 | 0 | 0 | 0 |
| 13. Lembang | 285 | 147 | 5 | 1 | 0 | 1 |
| 14. Cisarua | 99 | 219 | 1 | 0 | 0 | 0 |
| 15. Cicalongwetan | 211 | 396 | 0 | 0 | 0 | 0 |
| 16. Cipeundeuy | 179 | 208 | 0 | 0 | 0 | 0 |
| Kabupaten Bandung Barat Bandung Barat Regency | 3 122 | 5 847 | 13 | 4 | 1 | 2 |

Sumber : Basis Data Pembangunan Kabupaten Bandung Barat, 2018

Source : Database of Development of Bandung Barat Regency, 2018

Tabel 4.3.3 Jumlah Desa/Kelurahan yang Mengalami Bencana Alam Menurut Kecamatan, 2011, 2014, dan 2018
Number of Places of Worship by Subdistrict and Religion, 2011, 2014, and 2018

| Kecamatan Subdistrict | Banjir/ Flood | | | Gempa Bumi / Earthquake | | |
|--------------------------------|---------------|-----------|----------|-------------------------|-----------|-----------|
| | 2011 | 2014 | 2018 | 2011 | 2014 | 2018 |
| (1) | (2) | (3) | (4) | (5) | (6) | (7) |
| 1. Rongga | 1 | 3 | 0 | 8 | 2 | 1 |
| 2. Gununghalu | 0 | 0 | 1 | 6 | 1 | 0 |
| 3. Sindangkerta | 0 | 0 | 0 | 11 | 1 | 0 |
| 4. Cililin | 0 | 1 | 0 | 11 | 10 | 0 |
| 5. Cihampelas | 0 | 0 | 0 | 10 | 3 | 0 |
| 6. Cipongkor | 0 | 0 | 0 | 14 | 1 | 5 |
| 7. Batujajar | 0 | 0 | 0 | 2 | 0 | 3 |
| 8. Saguling | ... | 1 | 0 | ... | 6 | 0 |
| 9. Cipatat | 0 | 2 | 1 | 2 | 1 | 2 |
| 10. Padalarang | 1 | 3 | 1 | 9 | 2 | 2 |
| 11. Ngamprah | 1 | 0 | 2 | 8 | 0 | 4 |
| 12. Parongpong | 0 | 1 | 1 | 5 | 0 | 0 |
| 13. Lembang | 1 | 2 | 0 | 16 | 4 | 8 |
| 14. Cisarua | 0 | 2 | 0 | 8 | 1 | 3 |
| 15. Cikalongwetan | 1 | 0 | 0 | 8 | 0 | 0 |
| 16. Cipeundeuy | 0 | 1 | 0 | 10 | 6 | 0 |
| Kabupaten Bandung Barat | 5 | 16 | 6 | 128 | 38 | 28 |
| <i>Bandung Barat Regency</i> | | | | | | |

Lanjutan Tabel /Continued Table 4.3.3

| Kecamatan Subdistrict | Tanah Longsor/ Landslide | | |
|------------------------------|--------------------------|-----------|-----------|
| | 2011 | 2014 | 2018 |
| (1) | (8) | (9) | (10) |
| 1. Rongga | 4 | 5 | 5 |
| 2. Gununghalu | 6 | 7 | 8 |
| 3. Sindangkerta | 4 | 3 | 9 |
| 4. Cililin | 4 | 7 | 5 |
| 5. Cihampelas | 0 | 3 | 0 |
| 6. Cipongkor | 2 | 5 | 5 |
| 7. Batujajar | 2 | 0 | 3 |
| 8. Saguling | ... | 5 | 5 |
| 9. Cipatat | 2 | 4 | 9 |
| 10. Padalarang | 3 | 6 | 3 |
| 11. Ngamprah | 2 | 3 | 9 |
| 12. Parongpong | 4 | 5 | 1 |
| 13. Lembang | 12 | 8 | 13 |
| 14. Cisarua | 2 | 2 | 5 |
| 15. Cikalongwetan | 3 | 0 | 11 |
| 16. Cipeundeuy | 5 | 4 | 6 |
| Kabupaten Bandung | | | |
| Barat | 55 | 67 | 97 |
| <i>Bandung Barat Regency</i> | | | |

Sumber : BPS. Pendataan Potensi Desa (Podes)

Source : BPS-Statistics Indonesia. Village Potential Data Collecting

<https://bandungbaratkab.bps.go.id>

5. PERTANIAN
AGRICULTURE

<https://bandungbaratkab.go.id>

PENJELASAN UMUM

1. **Luas panen** adalah luas tanaman sayuran. buah-buahan. biofarmaka dan tanaman hias yang yang diambil hasilnya/dipanen pada periode pelaporan.
2. Luas panen untuk tanaman sayuran: luas tanaman yang dipanen sekaligus/habis/dibongkar dan luas tanaman yang dipanen berkali-kali (lebih dari satu kali)/belum habis.
 - a. Tanaman yang dipanen sekaligus/habis/dibongkar adalah tanaman yang sehabis panen langsung dibongkar/ dicabut. terdiri dari bawang merah. bawang putih. bawang daun. kentang. kol/kubis. kembang kol. petsai/sawi. wortel. lobak. dan kacang merah.
 - b. Tanaman yang dipanen berkali-kali (lebih dari satu kali)/belum habis adalah tanaman yang pemanenannya lebih dari satu kali dan biasanya dibongkar apabila panen terakhir sudah tidak memadai lagi. terdiri dari: kacang panjang. cabe besar. cabe rawit. jamur. tomat. terung. buncis. ketimun. labu siam. kangkung. bayam. melon. semangka. dan blewah.

TECHNICAL NOTES

1. *Harvested area is area which vegetable. fruit. medicinal and ornamental plant of crop harvested during theperiod of report.*
2. *Harvested area of vegetables: area of entirely plantharvested/demolished and plant harvested several times/undemolished.*
 - a. *Entirely plants harvested/demolished are plantsusually harvested once and demolished to besubstituted by other plants. consisting of: shallots.garlic. leeks. potato. cabbage. cauli flower. mustardgreen. carrots. Chinese radish. and red kidney beans.*
 - b. *Plants harvested several times/undemolishedare plants usually harvested more than once anddemolished in the case that the last harvest waseconomically not profitable. They consist of: yardlong beans. chili. small chili. mushroom. tomatoes.egg plant. frech beans. cucumber. pumpkin/chajota.swamp cabbage. spinach. melon. watermelon. andblewah.*

3. **Produksi** adalah hasil menurut bentuk produk dari setiap tanaman sayuran, buah-buahan, biofarmaka dan tanaman hias yang diambil berdasarkan luas yang dipanen/tanaman yang menghasilkan pada bulan/triwulan laporan.
4. **Kawasan hutan** adalah wilayah tertentu yang berupa hutan, yang ditunjuk dan atau ditetapkan oleh pemerintah untuk dipertahankan keberadaannya sebagai hutan tetap. Hal ini untuk menjamin kepastian hukum mengenai status kawasan hutan, letak batas dan luas suatu wilayah tertentu yang sudah ditunjuk menjadi kawasan hutan tetap. Kawasan hutan Indonesia ditetapkan oleh Menteri Kehutanan dalam bentuk Surat Keputusan Menteri Kehutanan tentang Penunjukan Kawasan Hutan dan Perairan Provinsi. Penunjukan Kawasan Hutan ini disusun berdasarkan hasil pepaduserasian antara Rencana Tata Ruang Wilayah Provinsi (RTRWP) dengan Tata Guna Hutan Kesepakatan (TGHK). Penunjukan kawasan hutan mencakup pula kawasan perairan yang menjadi bagian dari Kawasan Suaka Alam (KSA) dan Kawasan Pelestarian Alam (KPA).
5. **Kawasan Suaka Alam (KSA)** adalah kawasan dengan ciri khas tertentu.
3. **Production** is the standard production quantity form of vegetable, fruit, medicinal and ornamental plant based on harvested area/the number of production plants reported monthly/quarterly.
4. **Forest Area** is a specific territory of forest ecosystem determined and or decided by the government as a permanent forest. Such decision is important to maintain the size of forest area and to ensure its legitimation and boundary demarcation of permanent forest. Indonesian forest area is determined by the Minister of Forestry in the format of Ministerial Decree on the Designation of Provincial Forest Area and Inland Water, Coastal and Marine Ecosystem. The designation of Forest Area is formulated based on integrated and harmonized of Provincial Spatial Planning (RTRWP) and Forest Land Use by Concensus (TGHK). The designation of forest area in some cases also cover inland water, coastal and marine ecosystem that may become part of Sanctuary Reserve Area (KSA) and Nature Conservation Area (KPA).
5. **A Sanctuary Reserve Area** is a specific terrestrial or aquatic area

baik di darat maupun di perairan yang mempunyai fungsi pokok sebagai kawasan pengawetan keanekaragaman tumbuhan dan satwa serta ekosistemnya. yang juga berfungsi sebagai wilayah sistem penyangga kehidupan.

6. **Kawasan Pelestarian Alam (KPA)** adalah kawasan dengan ciri khas tertentu. baik di darat maupun di perairan yang mempunyai fungsi pokok perlindungan sistem penyangga kehidupan. pengawetan keanekaragaman jenis tumbuhan dan satwa. serta pemanfaatan secara lestari sumber daya alam hayati dan ekosistemnya.
7. Berdasarkan Undang-Undang No. 41 Tahun 1999 tentang Kehutanan. kawasan hutan dibagi ke dalam kelompok Hutan Konservasi. Hutan Lindung. dan Hutan Produksi.
8. **Hutan Konservasi** adalah kawasan hutan dengan ciri khas tertentu. yang mempunyai fungsi pokok pengawetan keanekaragaman tumbuhan dan satwa serta ekosistemnya.
9. **Hutan Lindung** adalah kawasan hutan yang mempunyai fungsi pokok sebagai perlindungan sistem penyangga kehidupan untuk mengatur tataair. mencegah banjir. mengendalikan erosi. mencegah intrusi air laut. dan memelihara kesuburan tanah.

having specific criteria for preserving biodiversity plant and animal as well as ecosystem. which also serve as life support system.

6. **A Nature Conservation area** is a specific terrestrial or aquatic area whose main function is to serve life support system and preserve diversity of plant and animal species. as well as to provide a sustainable utilization of living resources and their ecosystems.
7. *In accordance to the Act on Forestry No. 41/1999. forest area is categorized as Conservation Forest. Protection Forest and Production Forest.*
8. **Conservation Forest** is a forest area having specific characteristic established for the purposes of conservation of animal and plant species as well as their ecosystem.
9. **Protection Forest** is a forest area designated to serve life support system. maintain hydrological system. prevent of flood. erosion control. seawater intrusion. and maintain soil fertility.

10. **Hutan Produksi** adalah kawasan hutan yang mempunyai fungsi pokok memproduksi hasil hutan. Hutan produksi terdiri dari Hutan Produksi Tetap (HP), Hutan Produksi Terbatas (HPT), dan Hutan Produksi yang dapat dikonversi.
10. **Production Forest** is a forest area designated mainly to promote sustainable forest production. Production forest is classified as permanent production forest, limited production forest, and convertible production forest.
11. **Hutan Konservasi** terdiri dari:
- a. Kawasan suaka alam berupa Cagar Alam (CA) dan Suaka Margasatwa (SM);
- a. Sanctuary Reserve area consists of Strict Nature Reserve and Wildlife Sanctuary.
- b. Kawasan pelestarian alam berupa Taman Nasional (TN), Taman Hutan Raya (THR), dan Taman Wisata Alam (TWA);
- b. Nature conservation area consists of National Park (TN), Grand Forest Park (THR), and Nature Recreation Park (TWA);
- c. Taman Buru (TB).
- c. Game Hunting Park (TB)
12. Data populasi ternak bersumber dari Dinas Peternakan dan Kesehatan Hewan Kabupaten Bandung Barat.
12. Data of domestic livestock population are obtained from the Livestock and Animal Health Services of Bandung Barat Regency.
13. Data statistik perikanan adalah data sekunder yang bersumber dari Dinas Perikanan dan Kelautan Kabupaten Bandung Barat. Statistik perikanan dibedakan atas data Perikanan Tangkap dan Perikanan Budidaya. Perikanan Tangkap diklasifikasikan atas penangkapan ikan di laut dan penangkapan ikan di perairan umum. Perikanan Budidaya diklasifikasikan atas jenis budidaya yaitu budidaya
13. Fishery Statistics are secondary data obtained from the Fisheries Services of Bandung Barat Regency. Fishery statistics are categorized into capture fisheries and aquaculture. Capture fisheries are further classified into marine capture fisheries and inland open water capture fisheries. Aquaculture are further

laut. tambak. kolam. karamba. jaring apung. dan sawah.

classified into several types of culture: marine culture. brackish water pond. fresh water pond. cage. floating net. and fish breeding in paddy fields.

14. Rumah Tangga Perikanan Tangkap adalah rumah tangga yang melakukan kegiatan penangkapan ikan/binatang air lainnya/tanaman air dengan tujuan sebagian/seluruh hasilnya untuk dijual.

14. *A capture fishery household is a household conducting activities in catching fishes/other aquatic animals/aquatic plants. for which the products are wholly or partly to be sold.*

15. Rumah Tangga Perikanan Budidaya adalah rumah tangga yang melakukan kegiatan budidaya ikan/binatang air lainnya/tanaman air dengan tujuan sebagian/seluruh hasilnya untuk dijual.

15. *An aquaculture fishery household is a household conducting activities in culturing fishes/other aquatic animals/aquatic plants. for which the products are wholly or partly to be sold. different types of parameters.*

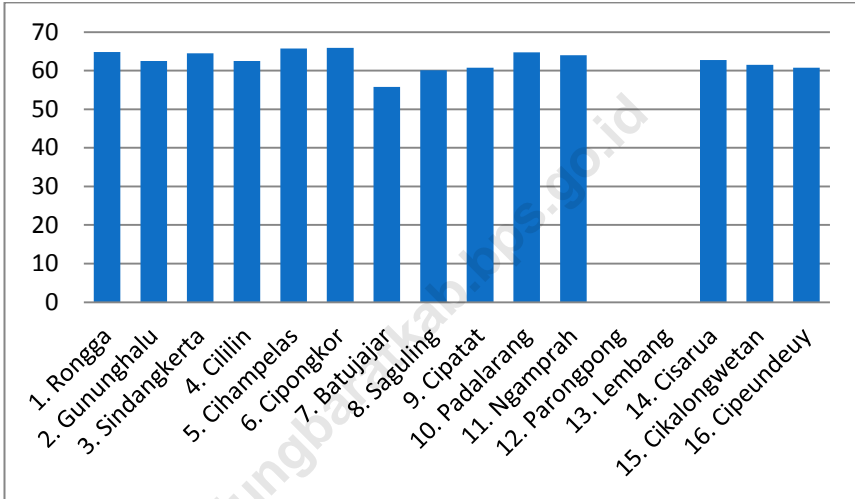
ULASAN

1. Produktivitas padi tertinggi berada di Kecamatan Gununghalu

1. *Gununghalu Subdistrict has the highest productivity of paddy*

DESCRIPTION

Gambar 5.1 Produktivitas Padi Menurut Kecamatan (ha), 2018
Figure 5.1 Harvested Area, Production, and Productivity of Paddy Sub District (ha), 2018



Sumber : Dinas Pertanian dan Ketahanan Pangan Kabupaten Bandung Barat
Source : Agriculture and Food Service of Bandung Barat Regency

5.1 TANAMAN PANGAN / FOOD CORPS

Tabel 5.1.1 Luas Panen, Produksi, dan Produktivitas Padi Menurut Kecamatan (ha), 2019
Table 5.1.1 Harvested Area, Production, and Productivity of Paddy Sub District (ha), 2019

| Kecamatan Subdistrict | Luas Panen Harvested Area(ha) | Produksi Production (ton) | Produk-tivitas Producti-vity (kuintal/ha) |
|--------------------------------|-------------------------------------|------------------------------|---|
| (1) | (2) | (3) | (4) |
| 1. Rongga | 3 138 | 20 352 | 64.85 |
| 2. Gununghalu | 6 042 | 37 776 | 62.52 |
| 3. Sindangkerta | 5 544 | 35 759 | 64.50 |
| 4. Cililin | 2 328 | 14 548 | 62.52 |
| 5. Cihampelas | 2 886 | 18 961 | 65.69 |
| 6. Cipongkor | 4 325 | 28 502 | 65.90 |
| 7. Batujajar | 2 886 | 16 091 | 55.76 |
| 8. Saguling | 2 206 | 13 256 | 60.09 |
| 9. Cipatat | 4 703 | 28 590 | 60.79 |
| 10. Padalarang | 2 564 | 16 602 | 64.75 |
| 11. Ngamprah | 3 075 | 19 680 | 64.00 |
| 12. Parongpong | - | - | - |
| 13. Lembang | 4 | 0 | - |
| 14. Cisarua | 243 | 1 524 | 62.72 |
| 15. Cikalongwetan | 4 816 | 29 640 | 61.54 |
| 16. Cipeundeuy | 6 827 | 43 836 | 60.79 |
| Kabupaten Bandung Barat | | | |
| <i>Bandung Barat Regency</i> | 51 587 | 325 117 | 63.02 |

Sumber : Dinas Pertanian dan Ketahanan Pangan Kabupaten Bandung Barat

Source : Agriculture and Food Service of Bandung Barat Regency

AGRICULTURE

Tabel 5.1.2 **Produksi Padi Setara Beras Menurut Kecamatan (ha), 2018**
Table **Harvested Area. Production. and Productivity of Paddy Sub District (ha), 2018**

| Kecamatan Subdistrict | Produksi Padi (Ton GKG) Paddy Production (ton GKG) | Produksi Padi Setara Beras Rice Equivalent Production (ton) |
|---|---|--|
| (1) | (2) | (3) |
| 1. Rongga | - | - |
| 2. Gununghalu | - | - |
| 3. Sindangkerta | - | - |
| 4. Cililin | - | - |
| 5. Cihampelas | - | - |
| 6. Cipongkor | - | - |
| 7. Batujajar | - | - |
| 8. Saguling | - | - |
| 9. Cipatat | - | - |
| 10. Padalarang | - | - |
| 11. Ngamprah | - | - |
| 12. Parongpong | - | - |
| 13. Lembang | - | - |
| 14. Cisarua | - | - |
| 15. Cikalongwetan | - | - |
| 16. Cipeundeuy | - | - |
| Kab. Bandung Barat <i>Bandung Barat Regency</i> | 177 050 | 101 716 |

Sumber : BPS. Survei Kerangka Sampel Area (KSA)

Source : BPS-Statistics Indonesia. Area Sampling Frame (ASF) Survey

Tabel 5.1.3 Produksi Jagung dan Kedelai Menurut Kecamatan, 2018
Table Production of Maize and Soybeans by Sub District, 2018

| Kecamatan <i>Subdistrict</i> | Produksi Jagung <i>Maize Production</i> (ton) | Produksi Kedelai <i>Soybeans Production</i> (ton)) |
|---|---|--|
| (1) | (2) | (3) |
| 1. Rongga | ... | ... |
| 2. Gununghalu | ... | ... |
| 3. Sindangkerta | ... | ... |
| 4. Cililin | ... | ... |
| 5. Cihampelas | ... | ... |
| 6. Cipongkor | ... | ... |
| 7. Batujajar | ... | ... |
| 8. Saguling | ... | ... |
| 9. Cipatat | ... | ... |
| 10. Padalarang | ... | ... |
| 11. Ngamprah | ... | ... |
| 12. Parongpong | ... | ... |
| 13. Lembang | ... | ... |
| 14. Cisarua | ... | ... |
| 15. Cikalongwetan | ... | ... |
| 16. Cipeundeuy | ... | ... |
| Kab. Bandung Barat <i>Bandung Barat Regency</i> | 26 255 | 807 |
| 2017 | 26 255 | 807 |
| 2016 | 34 145 | 2 269 |
| 2015 | 20 592 | 675 |

Sumber : Dinas Pertanian dan Ketahanan Pangan Kabupaten Bandung Barat

Source : Agriculture and Food Service of Bandung Barat Regency

5.2 HORTIKULTURA/HORTICULTURE

Tabel 5.2.1 Luas Panen Tanaman Sayuran Menurut Kecamatan dan Jenis Tanaman (ha), 2017-2018
Harvested Area of Vegetables by Sub District and Kind of Plant (ha), 2017-2018

| Kecamatan Subdistrict | Bawang Merah Shallot | | Cabai Chilli | | Kentang Potato | | Kubis Cabbage | |
|--|-------------------------|-----------|-----------------|--------------|-------------------|-----------|------------------|------------|
| | 2017 | 2018 | 2017 | 2018 | 2017 | 2018 | 2017 | 2018 |
| | (1) | (2) | (3) | (4) | (5) | (6) | (7) | (8) |
| Rongga | 8 | 8 | 27 | 41 | - | - | 2 | 9 |
| Gununghalu | - | - | 42 | 44 | 2 | - | 9 | 7 |
| Sindangkerta | - | - | 132 | 58 | 41 | 24 | 47 | 12 |
| Cililin | - | - | 113 | 311 | - | - | - | - |
| Cihampelas | - | - | 9 | 1 | - | - | - | - |
| Cipongkor | - | - | 10 | 9 | - | - | - | 2 |
| Batujajar | - | - | 35 | - | - | - | - | - |
| Saguling | 2 | 2 | 110 | - | - | - | 2 | - |
| Cipatat | - | - | 134 | 143 | - | - | - | - |
| Padalarang | - | - | 19 | 17 | - | - | - | - |
| Ngamprah | - | - | 180 | 393 | - | - | 48 | 63 |
| Parongpong | - | - | 77 | 83 | - | - | 59 | 42 |
| Lembang | - | - | 86 | 186 | 18 | 26 | 18 | 47 |
| Cisarua | - | - | 154 | 124 | - | 1 | 81 | 79 |
| Cikalongwetan | - | - | 36 | 36 | - | - | 2 | 6 |
| Cipeundeuy | - | - | 72 | 65 | - | - | - | - |
| Kab. Bandung Barat | | | | | | | | |
| <i>Bandung Barat</i> <i>Regency</i> | 10 | 10 | 1 236 | 1 511 | 61 | 51 | 268 | 264 |

Lanjutan Tabel / *Continued Table 5.2.1*

| Kecamatan <i>Subdistrict</i> | Petsai <i>Chinese Cabbage</i> | | Tomat <i>Tomato</i> | | Wortel <i>Carrot</i> | |
|---------------------------------|----------------------------------|------------|------------------------|------------|-------------------------|------|
| | 2017 | 2018 | 2017 | 2018 | 2017 | 2018 |
| (1) | (10) | (11) | (12) | (13) | (14) | (15) |
| Rongga | 5 | 8 | 1 | 2 | ... | ... |
| Gununghalu | 10 | 12 | 5 | 5 | ... | ... |
| Sindangkerta | 28 | 16 | 69 | 29 | ... | ... |
| Cililin | - | - | 49 | 20 | ... | ... |
| Cihampelas | - | - | 1 | - | ... | ... |
| Cipongkor | - | - | - | 1 | ... | ... |
| Batujajar | 59 | 6 | 14 | - | ... | ... |
| Saguling | 9 | - | 12 | - | ... | ... |
| Cipatat | 16 | 14 | 9 | 27 | ... | ... |
| Padalarang | - | - | 23 | - | ... | ... |
| Ngamprah | 30 | 76 | 80 | 120 | ... | ... |
| Parongpong | 46 | 35 | 45 | 20 | ... | ... |
| Lembang | 15 | 32 | 21 | 48 | ... | ... |
| Cisarua | 26 | 23 | 78 | 66 | ... | ... |
| Cikalongwetan | 13 | 11 | 7 | 8 | ... | ... |
| Cipeundeuy | - | - | 44 | 26 | ... | ... |
| Kab. Bandung Barat | | | | | | |
| <i>Bandung Barat</i> | 257 | 233 | 458 | 372 | ... | ... |
| <i>Regency</i> | | | | | | |

Sumber : BPS, Statistik Pertanian Hortikultura SPH-SBS

Source : BPS-Statistics Indonesia, Agricultural Statistic for Horticulture SPH-SBS

Tabel 5.2.2 **Produksi Tanaman Sayuran Menurut Kecamatan dan Jenis Tanaman (ton), 2017-2018**
Table **Production of Vegetables by Sub District and Kind of Plant (ton), 2017-2018**

| Kecamatan Subdistrict | Bawang Merah Shallot | | Cabai Chilli | | Kentang Potato | | Kubis Cabbage | |
|---|-------------------------|------------|-----------------|----------------|-------------------|---------------|------------------|---------------|
| | 2017 | 2018 | 2017 | 2018 | 2017 | 2018 | 2017 | 2018 |
| (1) | (2) | (3) | (4) | (5) | (6) | (7) | (8) | (9) |
| Rongga | 640 | 970 | 2 688 | 6 395 | - | - | 420 | 1 400 |
| Gununghalu | - | - | 3 962 | 12 830 | 360 | - | 1 030 | 800 |
| Sindangkerta | - | - | 18 530 | 10 700 | 10 140 | 8 000 | 4 280 | 1 400 |
| Cililin | - | - | 1 806 | 33 550 | - | - | - | - |
| Cihampelas | - | - | 900 | 75 | - | - | - | - |
| Cipongkor | - | - | 388 | 580 | - | - | - | 120 |
| Batujajar | - | - | 4 520 | - | - | - | - | - |
| Saguling | 105 | 240 | 7 375 | - | - | - | 6 | - |
| Cipatat | - | - | 13 657 | 13 409 | - | - | - | - |
| Padalarang | - | - | 4 960 | 1 580 | - | - | - | - |
| Ngamprah | - | - | 14 105 | 56 450 | - | - | 7 000 | 12 050 |
| Parongpong | - | - | 2 205 | 5 555 | - | - | 9 060 | 6 600 |
| Lembang | - | - | 36 040 | 45 450 | 5 100 | 7 200 | 3 700 | 1 200 |
| Cisarua | - | - | 22 153 | 28 113 | 0 | 100 | 10 252 | 9 734 |
| Cikalongwetan | - | - | 2 112 | 6 730 | 0 | - | 50 | 500 |
| Cipeundeuy | - | - | 15 550 | 15 710 | 0 | - | 0 | - |
| Kab. Bandung Barat <i>Bandung Barat Regency</i> | 745 | 910 | 150 951 | 237 127 | 15 600 | 15 300 | 35 798 | 33 804 |

Lanjutan Tabel / *Continued Table 5.2.2*

| Kecamatan <i>Subdistrict</i> | Petsai <i>Chinese Cabbage</i> | | Tomat <i>Tomato</i> | | Wortel <i>Carrot</i> | |
|---------------------------------|----------------------------------|---------------|------------------------|---------------|-------------------------|------|
| | 2017 | 2018 | 2017 | 2018 | 2017 | 2018 |
| (1) | (10) | (11) | (12) | (13) | (14) | (15) |
| Rongga | 600 | 1 350 | 113 | 370 | ... | ... |
| Gununghalu | 1 290 | 1 000 | 430 | 1 900 | ... | ... |
| Sindangkerta | 2 660 | 1 400 | 11 950 | 6 900 | ... | ... |
| Cililin | - | - | 810 | 900 | ... | ... |
| Cihampelas | - | - | 50 | - | ... | ... |
| Cipongkor | - | - | - | 60 | ... | ... |
| Batujajar | 5 633 | 1 200 | 1 395 | - | ... | ... |
| Saguling | 704 | - | 1 210 | - | ... | ... |
| Cipatat | 1 444 | 1 721 | 1 479 | 4 672 | ... | ... |
| Padalarang | - | - | 5 380 | - | ... | ... |
| Ngamprah | 4 400 | 9 500 | 12 850 | 8 000 | ... | ... |
| Parongpong | 2 200 | 1 845 | 610 | 2 990 | ... | ... |
| Lembang | 2 600 | 2 400 | 16 980 | 15 350 | ... | ... |
| Cisarua | 3 344 | 2 840 | 15 850 | 31 704 | ... | ... |
| Cikalongwetan | 2 140 | 1 400 | 1 170 | 1 200 | ... | ... |
| Cipeundeuy | - | - | 12 050 | 5 700 | ... | ... |
| Kab. Bandung Barat | | | | | | |
| <i>Bandung Barat</i> | 27 015 | 24 656 | 81 327 | 79 746 | ... | ... |
| <i>Regency</i> | | | | | | |

Sumber : BPS, Statistik Pertanian Hortikultura SPH-SBS/

Source : BPS-Statistics Indonesia, Agricultural Statistic for Horticulture SPH-SBS

Tabel 5.2.3 Luas Panen Tanaman Sayuran dan Buah-Buahan Semusim Menurut Jenis Tanaman (ha), 2015-2018
Harvested Area of Seasonal Vegetables and Fruits by Kind of Plant (ha), 2015-2018

| Jenis Tanaman Kind Of Plants | 2015 | 2016 | 2017 | 2018 |
|----------------------------------|------|------|---------|--------|
| (1) | (2) | (3) | (4) | (5) |
| Bawang Daun/ <i>wrench onion</i> | ... | ... | 285 | 245 |
| Bawang merah/ <i>shallot</i> | ... | ... | 10 | 10 |
| Bawang putih/ <i>garlic</i> | ... | ... | - | - |
| Bayam/ <i>spinach</i> | ... | ... | 96 | 146 |
| Buncis/ <i>Green bean</i> | ... | ... | 339 | 328 |
| Cabai besar/ <i>Chili</i> | ... | ... | 697 | 836 |
| Cabai rawit / <i>Chili</i> | ... | ... | 539 | 675 |
| Cabai/ <i>Chili</i> | ... | ... | 1 236 | 1511 |
| Jamur/ <i>mushroom</i> | ... | ... | 349 205 | 620502 |
| Kacang merah / <i>Red bean</i> | ... | ... | 114 | 37 |
| Kacang panjang/ <i>long bean</i> | ... | ... | 340 | 178 |
| Kangkung / <i>Kangkong</i> | ... | ... | 102 | 181 |
| Kembang kol / <i>Cauliflower</i> | ... | ... | 187 | 154 |
| Kentang / <i>potato</i> | ... | ... | 61 | 51 |
| Ketimun / <i>Cucumber</i> | ... | ... | 357 | 371 |
| Kubis / <i>Cabbage</i> | ... | ... | 268 | 264 |
| Labu siam / <i>Chayote</i> | ... | ... | 411 | 423 |
| Lobak / <i>Radish</i> | ... | ... | 44 | 39 |
| Paprika/ <i>Bell pepper</i> | ... | ... | 103 | 221 |
| Petsai / <i>Chinese Cabbage</i> | ... | ... | 257 | 233 |
| Terung/ <i>Eggplant</i> | ... | ... | 166 | 174 |
| Tomat / <i>Tomato</i> | ... | ... | 458 | 372 |
| Wortel/ <i>Carrot</i> | ... | ... | 68 | 54 |
| Blewah / <i>Canaloupe</i> | ... | ... | - | - |
| Melon / <i>Melon</i> | ... | ... | - | - |
| Semangka / <i>Watermwlon</i> | ... | ... | - | - |
| Stroberi/ <i>Starwberry</i> | ... | ... | 27 | 28 |

Sumber : BPS, Statistik Pertanian Hortikultura SPH-SBS/

Source : BPS-Statistics Indonesia, Agricultural Statistic for Horticulture SPH-SBS

Tabel 5.2.4 **Produksi Tanaman Sayuran dan Buah-Buahan Semusim Menurut Jenis Tanaman (ton), 2015-2018**
Table **Production of Seasonal Vegetables and Fruits by Kind of Plant (ton), 2015-2018**

| Jenis Tanaman <i>Kind Of Plants</i> | 2015 | 2016 | 2017 | 2018 |
|--|------|------|-----------|-----------|
| (1) | (2) | (3) | (4) | (5) |
| Bawang Daun/ <i>wrench onion</i> | ... | ... | 23 021 | 22 322 |
| Bawang merah/ <i>shallot</i> | ... | ... | 745 | 910 |
| Bawang putih/ <i>garlic</i> | ... | ... | - | - |
| Bayam/ <i>spinach</i> | ... | ... | 5 682 | 7 733 |
| Buncis/ <i>Green bean</i> | ... | ... | 44 836 | 42 160 |
| Cabai besar/ <i>Chili</i> | ... | ... | 77 092 | 140 378 |
| Cabai rawit / <i>Chili</i> | ... | ... | 73 859 | 96 749 |
| Cabai/ <i>Chili</i> | ... | ... | 150951 | 237 127 |
| Jamur/ <i>mushroom</i> | ... | ... | 1 864 419 | 4 593 050 |
| Kacang merah / <i>Red bean</i> | ... | ... | 2 584 | 2 675 |
| Kacang panjang/ <i>long bean</i> | ... | ... | 36 121 | 25 050 |
| Kangkung / <i>Kangkong</i> | ... | ... | 13 246 | 20 878 |
| Kembang kol / <i>Cauliflower</i> | ... | ... | 24 860 | 19 449 |
| Kentang / <i>potato</i> | ... | ... | 15 600 | 15 300 |
| Ketimun / <i>Cucumber</i> | ... | ... | 51 331 | 71 485 |
| Kubis / <i>Cabbage</i> | ... | ... | 35 798 | 33 804 |
| Labu siam / <i>Chayote</i> | ... | ... | 138 908 | 251 450 |
| Lobak / <i>Radish</i> | ... | ... | 5 645 | 4 760 |
| Paprika/ <i>Bell pepper</i> | ... | ... | 46 502 | 79 525 |
| Petsai / <i>Chinese Cabbage</i> | ... | ... | 27 015 | 24 656 |
| Terung/ <i>Eggplant</i> | ... | ... | 26 910 | 28 520 |
| Tomat / <i>Tomato</i> | ... | ... | 81 327 | 79 746 |
| Wortel/ <i>Carrot</i> | ... | ... | 7 125 | 5 166 |
| Blewah / <i>Canaloupe</i> | ... | ... | - | - |
| Melon / <i>Melon</i> | ... | ... | - | - |
| Semangka / <i>Watermelon</i> | ... | ... | - | - |
| Stroberi/ <i>Starwberry</i> | ... | ... | 3 640 | 8 440 |

Sumber : BPS, Statistik Pertanian Hortikultura SPH-SBS/

Source : BPS-Statistics Indonesia, Agricultural Statistic for Horticulture SPH-SBS

Tabel 5.2.5 Luas Panen Tanaman Biofarmaka Menurut Kecamatan dan Jenis tanaman (m2), 2017 dan 2018
Harvested Area of Medical Plants by Sub District and Kind of Plant (m2), 2017-2018

| Kecamatan Subdistrict | Jahe Ginger | | Laos/Lengkuas Galangal | |
|---------------------------|----------------|----------------|---------------------------|---------------|
| | 2017 | 2018 | 2017 | 2018 |
| (1) | (2) | (3) | (4) | (5) |
| Rongga | - | - | - | - |
| Gununghalu | 8 000 | 6 000 | 400 | 300 |
| Sindangkerta | 10 100 | 4 000 | - | - |
| Cililin | - | - | - | - |
| Cihampelas | 4 100 | 11 100 | 8 000 | 17 000 |
| Cipongkor | 20 | 5 510 | - | - |
| Batujajar | - | - | - | - |
| Saguling | 7 000 | - | 500 | - |
| Cipatat | 31 000 | 31 000 | 54 000 | 34 000 |
| Padalarang | 20 000 | 22 000 | 41 000 | 10 000 |
| Ngamprah | - | - | - | - |
| Parongpong | 140 | 155 | 140 | 150 |
| Lembang | 1 500 | 4 950 | 700 | 1 500 |
| Cisarua | 11 500 | 17 000 | 1 000 | 1 100 |
| Cikalongwetan | - | - | - | - |
| Cipeundeuy | 7 700 | 620 | 60 | 40 |
| Kab. Bandung Barat | 101 060 | 102 335 | 105 800 | 64 090 |

Lanjutan Tabel / *Continued Table 5.2.5*

| Kecamatan Subdistrict | Kencur <i>East Indian Galangal</i> | | Kunyit <i>Turmeric</i> | |
|------------------------------|---------------------------------------|---------------|---------------------------|----------------|
| | 2017 | 2018 | 2017 | 2018 |
| (1) | (6) | (7) | (8) | (9) |
| Rongga | - | - | - | - |
| Gununghalu | 160 | 480 | 13 600 | 12 400 |
| Sindangkerta | 2 300 | - | - | - |
| Cililin | - | 700 | - | 800 |
| Cihampelas | 8 000 | 15 000 | 75 000 | 172 500 |
| Cipongkor | - | - | - | - |
| Batujajar | - | - | - | - |
| Saguling | 400 | - | 150 | - |
| Cipatat | 11 000 | 11 000 | 180 000 | 180 000 |
| Padalarang | 700 | 300 | 42 000 | 36 000 |
| Ngamprah | - | - | - | - |
| Parongpong | 140 | 150 | 135 | 155 |
| Lembang | - | - | 2 000 | 4 500 |
| Cisarua | 700 | 1 000 | 2 300 | 2 200 |
| Cikalongwetan | - | - | - | - |
| Cipeundeuy | 75 | 23 | 100 | 31 |
| Kab. Bandung Barat | 23 475 | 28 653 | 315 285 | 408 586 |
| <i>Bandung Barat Regency</i> | | | | |

Sumber : BPS, Statistik Pertanian Hortikultura SPH-SBS/

Source : BPS-Statistics Indonesia, Agricultural Statistic for Horticulture SPH-SBS

Tabel 5.2.6 Produksi Tanaman Biofarmaka Menurut Kecamatan dan Jenis tanaman (kg), 2017 dan 2018
Table Production of Medical Plants by Sub District and Kind of Plant (kg), 2017-2018

| Kecamatan Subdistrict | Jahe Ginger | | Laos/Lengkuas Galangal | |
|---|----------------|----------------|---------------------------|----------------|
| | 2017 | 2018 | 2017 | 2018 |
| (1) | (2) | (3) | (4) | (5) |
| Rongga | - | - | - | - |
| Gununghalu | 15 000 | 12 000 | 1 500 | 1 000 |
| Sindangkerta | 17 000 | 5 000 | - | - |
| Cililin | - | - | - | - |
| Cihampelas | 16 000 | 44 000 | 3 200 | 27 400 |
| Cipongkor | 55 | 5 030 | - | - |
| Batujajar | - | - | - | - |
| Saguling | 2 500 | - | 200 | - |
| Cipatat | 101 060 | 226 080 | 182 520 | 393 421 |
| Padalarang | 65 700 | 121 000 | 43 560 | 60 000 |
| Ngamprah | - | - | - | - |
| Parongpong | 360 | 400 | 380 | 440 |
| Lembang | 7 450 | 6 600 | 1 400 | 2 200 |
| Cisarua | 30 300 | 44 400 | 4 940 | 3 600 |
| Cikalongwetan | - | - | - | - |
| Cipeundeuy | 8 000 | 3 030 | 346 | 120 |
| Kab. Bandung Barat <i>Bandung Barat Regency</i> | 236 425 | 467 540 | 238 046 | 488 181 |

Lanjutan Tabel / *Continued Table 5.2.6*

| Kecamatan Subdistrict | Kencur <i>East Indian Galangal</i> | | Kunyit <i>Turmeric</i> | |
|---|---------------------------------------|---------------|---------------------------|------------------|
| | 2017 | 2018 | 2017 | 2018 |
| (1) | (6) | (7) | (8) | (9) |
| Rongga | - | - | - | - |
| Gununghalu | 240 | 240 | 13 600 | 3 600 |
| Sindangkerta | 2 900 | - | - | - |
| Cililin | - | 1 025 | - | 3 000 |
| Cihampelas | 16 000 | 40 000 | 350 000 | 745 000 |
| Cipongkor | - | - | - | - |
| Batujajar | - | - | - | - |
| Saguling | 400 | - | 100 | - |
| Cipatat | 12 947 | 23 847 | 462 600 | 671 400 |
| Padalarang | 1 380 | 1 125 | 113 200 | 115 200 |
| Ngamprah | - | - | - | - |
| Parongpong | 225 | 215 | 410 | 440 |
| Lembang | - | - | 7 000 | 5 950 |
| Cisarua | 1 455 | 1 640 | 7 467 | 5 200 |
| Cikalongwetan | - | - | - | - |
| Cipeundeuy | 195 | 52 | 225 | 86 |
| Kab. Bandung Barat <i>Bandung Barat Regency</i> | 35 742 | 68 144 | 954 782 | 1 582 276 |

Sumber : BPS, Statistik Pertanian Hortikultura SPH-SBS/

Source : BPS-Statistics Indonesia, *Agricultural Statistic for Horticulture SPH-SBS*

Tabel 5.2.7 Luas Panen Tanaman Biofarmaka Menurut Jenis tanaman (m2), 2015-2018
Table *Harvested Area of Medical Plants by Kind of Plant (m3), 2015-2018*

| Jenis Tanaman <i>Kind of Plants</i> | 2015 | 2016 | 2017 | 2018 |
|---|------|------|---------|---------|
| (1) | (2) | (3) | (4) | (5) |
| Dlingo / Dringo /Sweet <i>Roat/ Calamus</i> | ... | ... | - | - |
| Jahe/ <i>Ginger</i> | ... | ... | 101 060 | 102 335 |
| Kapulaga/ <i>Java Cardamon</i> | ... | ... | 17 520 | 123 020 |
| Keji Beling/ Kecibeling/ <i>Strobilanthes crispera</i> | ... | ... | - | - |
| Kencur/ <i>East Indian Galangal</i> | ... | ... | 23 475 | 28 653 |
| Kunyit/ <i>Turmeric</i> | ... | ... | 315 285 | 408 586 |
| Laos/Lengkuas <i>/Galangal</i> | ... | ... | 105 800 | 64 090 |
| Lempuyang / <i>zinger Aromaticum</i> | ... | ... | 515 | 265 |
| Lidah buaya/ <i>Oliviera</i> | ... | ... | 815 | 311 |
| Mahkota dewa / <i>God's crown</i> | ... | ... | 115 | 15 |
| Mengkudu/Pace / <i>Indoan Mulberry</i> | ... | ... | 1 030 | 30 |
| Sambiloto/ <i>King of Bitter</i> | ... | ... | 760 | 160 |
| Temuireng / <i>Black Turmeric</i> | ... | ... | - | - |
| Temukunci/ <i>Chinese Keys</i> | ... | ... | 40 | 27 |
| Temulawak / <i>Java Turmeric</i> | ... | ... | 10 | 270 |

Sumber : BPS, Statistik Pertanian Hortikultura SPH-SBS/
 Source : BPS-Statistics Indonesia, Agricultural Statistic for Horticulture SPH-SBS

Tabel 5.2.8 Produksi Tanaman Biofarmaka Jenis tanaman (kg), 2015-2018
Table Production of Medical Plants by Kind of Plant (kg), 2015-2018

| Jenis Tanaman Kind of Plants | 2015 | 2016 | 2017 | 2018 |
|---|-------------|-------------|-------------|-------------|
| (1) | (2) | (3) | (4) | (5) |
| Dlingo / Dringo / Sweet Roat/ Calamus | ... | ... | - | - |
| Jahe/ Ginger | ... | ... | 263 425 | 467 540 |
| Kapulaga/ Java Cardamon | ... | ... | 669 980 | 137 460 |
| Keji Beling/ Kecibeling/ Strobilanthes crisper | ... | ... | - | - |
| Kencur/ East Indian Galangal | ... | ... | 35 742 | 68 144 |
| Kunyit/ Turmeric | ... | ... | 954 782 | 1582 276 |
| Laos/Lengkuas /Galangal | ... | ... | 238 046 | 488 181 |
| Lempuyang / zinger Aromaticum | ... | ... | 1 028 | 1 230 |
| Lidah buaya/ Oliviera | ... | ... | 1 108 | 326 |
| Mahkota dewa / God's crown | ... | ... | 1 860 | 720 |
| Mengkudu/Pace / Indoan Mulberry | ... | ... | 2 066 | 150 |
| Sambiloto/ King of Bitter | ... | ... | 1 033 | 116 |
| Temuireng / Black Turmeric | ... | ... | - | - |
| Temukunci/ Chinese Keys | ... | ... | 61 | 85 |
| Temulawak / Java Turmeric | ... | ... | 66 | 650 |

Sumber : BPS, Statistik Pertanian Hortikultura SPH-SBS/

Source : BPS-Statistics Indonesia, Agricultural Statistic for Horticulture SPH-SBS

Tabel 5.2.9 Luas Panen Tanaman Hias Menurut Kecamatan dan Jenis Tanaman (m²), 2017-2018
Table *Harvested Area of Ornamental Plants by Sub District and Kind of Plant (m²), 2017-2018*

| Kecamatan Subdistrict | Anggrek Orchid | | Krisan Chrysantemum | |
|---|-------------------|--------|------------------------|---------|
| | 2017 | 2018 | 2017 | 2018 |
| (1) | (2) | (3) | (4) | (5) |
| Rongga | - | - | - | - |
| Gununghalu | - | - | - | - |
| Sindangkerta | - | - | - | - |
| Cililin | - | - | - | - |
| Cihampelas | 100 | 100 | - | - |
| Cipongkor | - | - | - | - |
| Batujajar | - | - | - | - |
| Saguling | - | - | - | - |
| Cipatat | - | - | - | - |
| Padalarang | - | - | - | - |
| Ngamprah | - | - | - | - |
| Parongpong | 5 100 | 5 000 | 250 000 | 245 000 |
| Lembang | 12 000 | 1 3000 | 64 000 | 95 000 |
| Cisarua | 350 | 150 | 539 000 | 460 800 |
| Cikalongwetan | - | - | - | - |
| Cipeundeuy | - | - | - | - |
| Kab. Bandung Barat <i>Bandung Barat Regency</i> | 17 550 | 18 250 | 853 000 | 800 800 |

Lanjutan Tabel/ *ontinued Table 5.2.9*

| Kecamatan <i>Subdistrict</i> | Mawar <i>Rose</i> | | Sedap Malam <i>Tuberose</i> | |
|---|----------------------|----------------|--------------------------------|---------------|
| | 2017 | 2018 | 2017 | 2018 |
| (1) | (6) | (7) | (8) | (9) |
| Rongga | - | - | - | - |
| Gununghalu | - | - | 1 200 | 1 200 |
| Sindangkerta | - | - | - | - |
| Cililin | - | - | - | 40 |
| Cihampelas | - | - | - | - |
| Cipongkor | - | - | - | - |
| Batujajar | - | - | - | - |
| Saguling | - | - | - | - |
| Cipatat | - | - | 10 000 | 30 000 |
| Padalarang | - | - | - | - |
| Ngamprah | - | - | - | - |
| Parongpong | 290 000 | 290 000 | - | - |
| Lembang | 61 000 | 101 000 | 10 000 | 11 500 |
| Cisarua | 194 000 | 246 000 | 3 020 | 5 420 |
| Cikalongwetan | - | - | - | - |
| Cipeundeuy | - | - | - | - |
| Kab. Bandung Barat <i>Bandung Barat Regency</i> | 545 000 | 637 000 | 24 220 | 48 160 |

Sumber : BPS, Statistik Pertanian Hortikultura SPH-TH

Source : BPS-Statistics Indonesia, *Agricultural Statistic for Horticulture SPH-TH*

Tabel 5.2.10 Produksi Tanaman Hias Menurut Kecamatan dan Jenis Tanaman (tangkai), 2017-2018
Table Production of Ornamental Palnts by Sub District and Kind of Plant (stalks), 2017-2018

| Kecamatan Subdistrict | Anggrek Orchid | | Krisan Chrysantemum | |
|---|-------------------|---------|------------------------|------------|
| | 2017 | 2018 | 2017 | 2018 |
| (1) | (2) | (3) | (4) | (5) |
| Rongga | - | - | - | - |
| Gununghalu | - | - | - | - |
| Sindangkerta | - | - | - | - |
| Cililin | - | - | - | - |
| Cihampelas | 200 | 2 000 | - | - |
| Cipongkor | - | - | - | - |
| Batujajar | - | - | - | - |
| Saguling | - | - | - | - |
| Cipatat | - | - | - | - |
| Padalarang | - | - | - | - |
| Ngamprah | - | - | - | - |
| Parongpong | 53 000 | 56 000 | 16 960 000 | 11 268 000 |
| Lembang | 492 500 | 521 000 | 1 430 000 | 3 860 000 |
| Cisarua | 1 950 | 3 200 | 52 464 210 | 29 600 000 |
| Cikalongwetan | - | - | - | - |
| Cipeundeuy | - | - | - | - |
| Kab. Bandung Barat <i>Bandung Barat Regency</i> | 547 650 | 582 200 | 70 854 210 | 44 728 000 |

Lanjutan Tabel/ *ontinued Table* 5.2.10

| Kecamatan <i>Subdistrict</i> | Mawar <i>Rose</i> | | Sedap Malam <i>Tuberose</i> | |
|---|----------------------|-------------------|--------------------------------|----------------|
| | 2017 | 2018 | 2017 | 2018 |
| (1) | (6) | (7) | (8) | (9) |
| Rongga | - | - | - | - |
| Gununghalu | - | - | 1 200 | 20 000 |
| Sindangkerta | - | - | - | - |
| Cililin | - | - | - | 800 |
| Cihampelas | - | - | - | - |
| Cipongkor | - | - | - | - |
| Batujajar | - | - | - | - |
| Saguling | - | - | - | - |
| Cipatat | - | - | 275 000 | 343 000 |
| Padalarang | - | - | - | - |
| Ngamprah | - | - | - | - |
| Parongpong | 4 834 000 | 7 890 000 | - | - |
| Lembang | 1 203 250 | 2 216 000 | 81 250 | 435 000 |
| Cisarua | 5 486 231 | 9 235 011 | 28 069 | 56 988 |
| Cikalongwetan | - | - | - | - |
| Cipeundeuy | - | - | - | - |
| Kab. Bandung Barat <i>Bandung Barat Regency</i> | 11 523 481 | 19 341 044 | 385 519 | 855 788 |

Sumber : BPS, Statistik Pertanian Hortikultura SPH-TH

Source : BPS-Statistics Indonesia, Agricultural Statistic for Horticulture SPH-TH

Tabel 5.2.11 Luas Panen Tanaman Hias Menurut Jenis tanaman (m2), 2015-2018
Table **Harvested Area of Ornamental Plants by Kind of Plant (m3), 2015-2018**

| Jenis Tanaman Kind of Plants | 2015 | 2016 | 2017 | 2018 |
|---|------|------|--------|---------|
| (1) | (2) | (3) | (4) | (5) |
| Adenium (kamboja jepang)/ <i>adenium obesum</i> | ... | ... | 3200 | 3 100 |
| Aglaonema/ <i>Chinese evergreens</i> | ... | ... | 5650 | 5 550 |
| Anggrek / <i>Orchid</i> | ... | ... | 17550 | 18 250 |
| Anthurium bunga / <i>Flamingo Lily Flower</i> | ... | ... | 15650 | 15 300 |
| Anthurium daun / <i>Laceleaf</i> | ... | ... | 7900 | 8 580 |
| Anyelir/ <i>Carnation</i> | ... | ... | 44100 | 41 000 |
| Caladium / <i>Herat of Jesus</i> | ... | ... | 500 | 500 |
| Cordyline/ <i>Cordyline</i> | ... | ... | 3300 | 3 300 |
| Diffenbachia/ <i>Dumb canes</i> | ... | ... | - | - |
| Dracaena / <i>Dracaena</i> | ... | ... | - | - |
| Euphorbia/ <i>Spurges</i> | ... | ... | 9350 | 7 320 |
| Gladiol/ <i>Gladiol</i> | ... | ... | 16600 | 15 100 |
| Herbras / <i>Gerbera</i> | ... | ... | 332000 | 466 500 |
| Krisan/ <i>Chrysantemum</i> | ... | ... | 853000 | 800 800 |
| Mawar/ <i>Rose</i> | ... | ... | 545000 | 637 000 |
| Melati / <i>Jasmine</i> | ... | ... | - | - |
| Monstera / <i>Swiss Cheese plant</i> | ... | ... | 5000 | 4 500 |
| Pakis/ <i>Fern</i> | ... | ... | 6000 | 7 000 |
| Palem/ <i>Palm</i> | ... | ... | 3780 | 4 260 |
| Pedang-pedangan / <i>Sansevieria</i> | ... | ... | 15105 | 15 090 |
| Pisang-pisangan/ <i>Heliconia</i> | ... | ... | 1050 | 1 200 |
| Philodendron/ <i>Philodendron</i> | ... | ... | 78500 | 83 425 |
| Sedap malam / <i>Tuberose</i> | ... | ... | 24220 | 48 160 |
| Soka/ <i>ixora</i> | ... | ... | 4400 | 4 800 |

Sumber : BPS, Statistik Pertanian Hortikultura SPH-TH

Source : BPS-Statistics Indonesia, Agricultural Statistic for Horticulture SPH-TH

Tabel 5.2.12 **Produksi Tanaman Hias Menurut Jenis tanaman (tangkai), 2015-2018**
Table **Production of Ornamental Plants by Kind of Plant (stalks), 2015-2018**

| Jenis Tanaman <i>Kind of Plants</i> | 2015 | 2016 | 2017 | 2018 |
|---|------|------|------------|------------|
| (1) | (2) | (3) | (4) | (5) |
| Adenium (kamboja jepang)/ <i>adenium obesum</i> | ... | ... | 150 000 | 148 000 |
| Aglaonema/ <i>Chinese evergreens</i> | ... | ... | 144 250 | 137 000 |
| Anggrek / <i>Orchid</i> | ... | ... | 547 650 | 582 200 |
| Anthurium bunga / <i>Flamingo Lily Flower</i> | ... | ... | 326 945 | 271 435 |
| Anthurium daun / <i>Laceleaf</i> | ... | ... | 192 100 | 179 775 |
| Anyelir/ <i>Carnation</i> | ... | ... | 1 202 000 | 1 123 000 |
| Caladium / <i>Herat of Jesus</i> | ... | ... | 24 000 | 24 000 |
| Cordyline/ <i>Cordyline</i> | ... | ... | 78 500 | 64 000 |
| Diffenbachia/ <i>Dumb canes</i> | ... | ... | - | - |
| Dracaena / <i>Dracaena</i> | ... | ... | - | - |
| Euphorbia/ <i>Spurges</i> | ... | ... | 100 400 | 102 500 |
| Gladiol/ <i>Gladiol</i> | ... | ... | 280 500 | 429 000 |
| Herbras / <i>Gerbera</i> | ... | ... | 12 890 300 | 18 929 000 |
| Krisan/ <i>Chrysantemum</i> | ... | ... | 70 854 210 | 44 728 000 |
| Mawar/ <i>Rose</i> | ... | ... | 11 523 481 | 19 340 044 |
| Melati / <i>Jasmine</i> | ... | ... | - | - |
| Monstera / <i>Swiss Cheese plant</i> | ... | ... | 21 000 | 16 000 |
| Pakis/ <i>Fern</i> | ... | ... | 140 000 | 120 000 |
| Palem/ <i>Palm</i> | ... | ... | 7 520 | 8 200 |
| Pedang-pedangan / <i>Sansevieria</i> | ... | ... | 87 621 | 119 814 |
| Pisang-pisangan/ <i>Heliconia</i> | ... | ... | 7 400 | 7 600 |
| Philodendron/ <i>Philodendron</i> | ... | ... | 895 900 | 1 164 600 |
| Sedap malam / <i>Tuberose</i> | ... | ... | 385 519 | 855 788 |
| Soka/ <i>ixora</i> | ... | ... | 44 000 | 40 000 |

Sumber : BPS, Statistik Pertanian Hortikultura SPH-TH

Source : BPS-Statistics Indonesia, Agricultural Statistic for Horticulture SPH-TH

Tabel 5.2.13 **Produksi Buah-Buahan Menurut Kecamatan dan Jenis Tanaman (Ton), 2017-2018**
Table **Production of Fruits by Sub District and Kind of Plant (Ton), 2017-2018**

| Kecamatan Subdistrict | Mangga Mango | | Durian Durian | | Jeruk Orange | |
|--------------------------|-----------------|---------------|------------------|---------------|-----------------|---------------|
| | 2017 | 2018 | 2017 | 2018 | 2017 | 2018 |
| (1) | (2) | (3) | (4) | (5) | (6) | (7) |
| Rongga | 44 | 52 | 9 | - | 35 | 28 |
| Gununghalu | 1693 | 2 152 | 193 | 368 | 12271 | 34 200 |
| Sindangkerta | - | - | - | - | 1750 | 4 800 |
| Cililin | 250 | 400 | 3000 | 4 000 | 140 | 200 |
| Cihampelas | - | 660 | - | 30 | - | 30 |
| Cipongkor | 800 | 800 | 1000 | 1 000 | 120 | 120 |
| Batujajar | 380 | 400 | - | - | 130 | 200 |
| Saguling | - | 1 202 | - | 70 | - | 33 |
| Cipatat | 3682 | 3 000 | 6526 | 9 248 | 356 | 1 200 |
| Padalarang | 3599 | 532 | 2720 | 2 400 | 70 | - |
| Ngamprah | - | - | 564 | 720 | - | - |
| Parongpong | - | - | - | - | 2225 | 13 800 |
| Lembang | - | - | - | - | 9300 | 20 000 |
| Cisarua | 5085 | 4 000 | 1565 | 1 120 | 12150 | 12 800 |
| Cikalongwetan | 584 | 1 020 | - | - | 1901 | 2 800 |
| Cipeundeuy | - | 20 | 50 | 600 | - | - |
| Kab. Bandung | | | | | | |
| Barat | 15118 | 14 238 | 15627 | 19 556 | 40448 | 90 211 |
| <i>Bandung Barat</i> | | | | | | |
| <i>Regency</i> | | | | | | |

Lanjutan Tabel/ *ontinued Table* 5.2.13

| Kecamatan <i>Subdistrict</i> | Pisang <i>Banana</i> | | Pepaya <i>Papaya</i> | | Salak <i>Salacca</i> | |
|---|-------------------------|----------------|-------------------------|---------------|-------------------------|---------------|
| | 2017 | 2018 | 2017 | 2018 | 2017 | 2018 |
| (1) | (2) | (3) | (4) | (5) | (6) | (7) |
| Rongga | 6 370 | 20 000 | 104 | 160 | 1 | - |
| Gununghalu | 11 430 | 14 960 | - | - | 27 | 27 |
| Sindangkerta | 400 | 800 | - | - | - | - |
| Cililin | 250 | 400 | 6 400 | 4 000 | 16 | 20 |
| Cihampelas | - | 1 350 | - | 1 500 | - | 800 |
| Cipongkor | 4 540 | 2 280 | 9 360 | 6 100 | - | - |
| Batujajar | 216 | 280 | 645 | 800 | 11 050 | 15 000 |
| Saguling | - | 1 000 | - | 300 | - | 17 |
| Cipatat | 31 482 | 48 000 | 6 951 | 14 520 | 26 | 80 |
| Padalarang | 35 966 | 72 000 | 344 | 344 | - | - |
| Ngamprah | 3 300 | 6 600 | 211 | 148 | - | - |
| Parongpong | 702 | 1 400 | - | - | - | - |
| Lembang | 90 | 200 | - | - | - | - |
| Cisarua | 6 920 | 18 000 | 238 | 240 | - | - |
| Cikalongwetan | 21 700 | 24 800 | 1 800 | 2 800 | - | - |
| Cipeundeuy | 800 | 3 200 | 200 | - | - | - |
| Kab. Bandung Barat Bandung Barat Regency | 124 526 | 215 270 | 26 253 | 30 912 | 11 120 | 15 944 |

Sumber : BPS, Statistik Pertanian Hortikultura SPH-BST

Source : BPS-Statistics Indonesia, Agricultural Statistic for Horticulture SPH-BST

Tabel 5.2.14 **Produksi Buah-Buahan dan Sayuran Tahunan Menurut Jenis tanaman (Ton), 2015-2018**
Table **Production of Annual Fruits and Vegetables by Kind of Plant (Ton), 2015-2018**

| Jenis Tanaman <i>Kind of Plants</i> | 2015 | 2016 | 2017 | 2018 |
|---|------|------|---------|---------|
| (1) | (2) | (3) | (4) | (5) |
| Alpukat / <i>avocado</i> | ... | ... | 36 399 | 116 439 |
| Anggur / <i>Grape</i> | ... | ... | - | - |
| Aple/ <i>Apple</i> | ... | ... | - | - |
| Belimbing / <i>Belimbing</i> | ... | ... | 2 385 | 3 084 |
| Duku /Langsat /kokosan/ <i>Duku</i> | ... | ... | 846 | 2 900 |
| Durian / <i>Durian</i> | ... | ... | 15 627 | 19 556 |
| Jambu air / <i>Rose Aple</i> | ... | ... | 1 340 | 2 888 |
| Jabu biji/ <i>Guava</i> | ... | ... | 23 217 | 34 094 |
| Jeruk Besar / <i>Pomelo</i> | ... | ... | 3 562 | 5 368 |
| Jeruk siam/ Keprok/ <i>Tangerine/ Orange</i> | ... | ... | 40 448 | 90 211 |
| Jeruk/Orange (<i>Tangerine+Pomello</i>) | ... | ... | 4 410 | 95 579 |
| Mangga/ <i>Mango</i> | ... | ... | 15 118 | 14 238 |
| Manggis/ <i>Mangosteen</i> | ... | ... | 23 077 | 30 433 |
| Markisa/ <i>marquisa</i> | ... | ... | 220 | 328 |
| Nangka/Cempedak/ <i>Jack fruit</i> | ... | ... | 31 884 | 72 004 |
| Nanas/ <i>Pineapple</i> | ... | ... | 202 | 252 |
| Pepaya/ <i>Papaya</i> | ... | ... | 26 253 | 30 912 |
| Pisang / <i>Banana</i> | ... | ... | 124 526 | 215 270 |
| Rambutan / <i>Rambutan</i> | ... | ... | 26 369 | 61 457 |
| Salak/ <i>Salacca</i> | ... | ... | 11 120 | 15 944 |
| Sawo/Sapadilla/ <i>Star apple</i> | ... | ... | 10 219 | 25 003 |
| Sirsak/ <i>soursop</i> | ... | ... | 2 285 | 3 239 |
| Sukun/ <i>Bread Fruit</i> | ... | ... | 12 391 | 21 382 |
| Jengkol/ <i>jengkol</i> | ... | ... | 641 | 6 120 |
| Melinjo / <i>Melinjo</i> | ... | ... | 6 450 | 6 507 |
| Petai / <i>Twisted cluster bean</i> | ... | ... | 1 886 | 9 710 |

Sumber : BPS, Statistik Pertanian Hortikultura SPH-BST

Source : BPS-Statistics Indonesia, Agricultural Statistic for Horticulture SPH-BST

5.3 PERKEBUNAN/*ESTATE CROPS*

Tabel 5.3.1 Luas Areal Perkebunan Menurut Kecamatan dan Jenis Tanaman (ha), 2017-2018
Table *Planted Area of Estate Crops by Sub District and Type of Crops (ha), 2017-2018*

| Kecamatan <i>Subdistrict</i> | Kelapa Sawit <i>Palm Oil</i> | | Kelapa <i>Coconut</i> | | Karet <i>Rubber</i> | | Kopi <i>Coffee</i> | |
|---|---------------------------------|------|--------------------------|--------------|------------------------|------------|-----------------------|----------------|
| | 2017 | 2018 | 2017 | 2018 | 2017 | 2018 | 2017 | 2018 |
| (1) | (2) | (3) | (4) | (5) | (6) | (7) | (8) | (9) |
| Rongga | - | - | 1.5 | 9.4 | - | - | 57.8 | 143.6 |
| Gununghalu | - | - | 2.8 | 26 | - | - | 135.2 | 314.1 |
| Sindangkerta | - | - | 1.4 | 43.8 | - | - | 438.6 | 716.7 |
| Cililin | - | - | 2.1 | 25.49 | - | - | 43.5 | 83.36 |
| Cihampelas | - | - | 14.8 | 58.69 | - | - | 11.8 | 31.3 |
| Cipongkor | - | - | 2.6 | 145.8 | - | - | 9.8 | 67.6 |
| Batujajar | - | - | - | - | - | - | - | 0.02 |
| Saguling | - | - | 5.8 | 41.6 | - | - | 4.8 | 18 |
| Cipatat | - | - | 74.7 | 569.5 | 0.45 | 5.7 | 1.6 | 139 |
| Padalarang | - | - | 0.2 | 34.6 | - | - | 10 | 45.6 |
| Ngamprah | - | - | 1.2 | 22.8 | - | - | 8 | 36.6 |
| Parongpong | - | - | - | - | - | - | 9.7 | 17.85 |
| Lembang | - | - | - | - | - | - | 476.5 | 773.8 |
| Cisarua | - | - | - | - | - | - | 28.2 | 135.1 |
| Cikalongwetan | - | - | 11.7 | 73.8 | 17.17 | 60.4 | 219.89 | 440.45 |
| Cipeundeuy | - | - | 3.2 | 287.5 | 113.4 | 301.9 | 10.8 | 52.3 |
| Kab. Bandung Barat <i>Bandung Barat Regency</i> | - | - | 122 | 1 339 | 133.02 | 368 | 1 466.2 | 3 015.4 |

AGRICULTURE

Lanjutan Tabel/ *ontinued Table 5.3.1*

| Kecamatan <i>Subdistrict</i> | Kakao <i>Cocoa</i> | | Tebu <i>Sugar Cane</i> | | Teh <i>Tea</i> | | Tembakau <i>Tobacco</i> | |
|---------------------------------|-----------------------|-------|---------------------------|------|-------------------|-----------------|----------------------------|--------------|
| | 2017 | 2018 | 2017 | 2018 | 2017 | 2018 | 2017 | 2018 |
| (1) | (10) | (11) | (12) | (13) | (14) | (15) | (16) | (17) |
| Rongga | - | - | - | - | | | 29.7 | 33 |
| Gununghalu | - | - | - | - | 14.8 | 111.8 | 27.8 | 30 |
| Sindangkerta | - | - | - | - | 27.2 | 345.2 | 19.9 | 22.9 |
| Cililin | 11.34 | 14.44 | - | - | - | - | 24.3 | 29.6 |
| Cihampelas | - | - | - | - | - | - | - | - |
| Cipongkor | - | - | - | - | - | - | - | 1 |
| Batujajar | - | - | - | - | - | - | - | - |
| Saguling | - | - | - | - | - | - | - | - |
| Cipatat | - | - | - | - | - | - | - | - |
| Padalarang | - | - | - | - | 3.8 | 18.3 | - | - |
| Ngamprah | - | - | - | - | - | - | - | - |
| Parongpong | - | - | - | - | - | - | - | - |
| Lembang | - | - | - | - | - | - | - | - |
| Cisarua | - | - | - | - | 32.5 | 232.5 | - | - |
| Cikalongwetan | - | - | - | - | 322.95 | 1 185.88 | - | - |
| Cipeundeuy | - | - | - | - | - | - | - | - |
| Kab. Bandung | | | | | | | | |
| Barat | | | | | | | | |
| Bandung | 11.34 | 14.44 | - | - | 401.25 | 1 893.68 | 101.7 | 116.5 |
| Barat Regency | | | | | | | | |

Sumber : Dinas Perkebunan Kabupaten Bandung Barat, 2018

Source : Dinas Perkebunan Kabupaten Bandung Barat, 2018

Tabel 5.3.2 **Produksi Perkebunan Menurut Kecamatan dan Jenis Tanaman (ton), 2017-2018**
Table **Production of Estate Crops by Sub District and Type of Crops (ton), 2017-2018**

| Kecamatan Subdistrict | Kelapa Sawit Palm Oil | | Kelapa Coconut | | Karet Rubber | | Kopi Coffee | |
|--|--------------------------|------|-------------------|--------|-----------------|---------------|----------------|----------------|
| | 2017 | 2018 | 2017 | 2018 | 2017 | 2018 | 2017 | 2018 |
| (1) | (2) | (3) | (4) | (5) | (6) | (7) | (8) | (9) |
| Rongga | - | - | - | 7.2 | - | - | - | 75.87 |
| Gununghalu | - | - | - | 15.97 | - | - | - | 204.72 |
| Sindangkerta | - | - | - | 45.68 | - | - | - | 270.09 |
| Cililin | - | - | - | 25.88 | - | - | - | 72.89 |
| Cihampelas | - | - | - | 51.76 | - | - | - | 16.86 |
| Cipongkor | - | - | - | 166.58 | - | - | - | 51.97 |
| Batujajar | - | - | - | 0.97 | - | - | - | 0.01 |
| Saguling | - | - | - | 36.60 | - | - | - | 10.52 |
| Cipatat | - | - | - | 596.21 | - | 6.6 | - | 110 |
| Padalarang | - | - | - | 40.55 | - | - | - | 35.4 |
| Ngamprah | - | - | - | 22.29 | - | - | - | 18.69 |
| Parongpong | - | - | - | - | - | - | - | 7.3 |
| Lembang | - | - | - | - | - | - | - | 226.91 |
| Cisarua | - | - | - | - | - | - | - | 64.52 |
| Cikalongwetan | - | - | - | 79.38 | - | 74.93 | - | 181.14 |
| Cipeundeuy | - | - | - | 367.92 | - | 357.24 | - | 45.24 |
| Kab. Bandung | | | | | | | | |
| Barat | | | | | | | | |
| <i>Bandung Barat</i> <i>Regency</i> | - | - | - | 1 457 | - | 438.77 | - | 1 392.1 |

AGRICULTURE

Lanjutan Tabel/ *ontinued Table 5.3.2*

| Kecamatan <i>Subdistrict</i> | Kakao <i>Cocoa</i> | | Tebu <i>Sugar Cane</i> | | Teh <i>Tea</i> | | Tembakau <i>Tobacco</i> | |
|---------------------------------|-----------------------|-------------|---------------------------|------|-------------------|-----------------|----------------------------|--------|
| | 2017 | 2018 | 2017 | 2018 | 2017 | 2018 | 2017 | 2018 |
| (1) | (10) | (11) | (12) | (13) | (14) | (15) | (16) | (17) |
| Rongga | - | - | - | - | - | - | - | 32.9 |
| Gununghalu | - | - | - | - | - | 182.23 | - | 30.69 |
| Sindangkerta | - | - | - | - | - | 658.75 | - | 23.67 |
| Cililin | - | 0.21 | - | - | - | - | - | 27.68 |
| Cihampelas | - | - | - | - | - | - | - | - |
| Cipongkor | - | - | - | - | - | - | - | 2.4 |
| Batujajar | - | - | - | - | - | - | - | - |
| Saguling | - | - | - | - | - | - | - | - |
| Cipatat | - | - | - | - | - | - | - | - |
| Padalarang | - | - | - | - | - | 13.4 | - | - |
| Ngamprah | - | - | - | - | - | - | - | - |
| Parongpong | - | - | - | - | - | - | - | - |
| Lembang | - | - | - | - | - | - | - | - |
| Cisarua | - | - | - | - | - | 198.91 | - | - |
| Cikalongwetan | - | - | - | - | - | 2 025.98 | - | - |
| Cipeundeuy | - | - | - | - | - | - | - | - |
| Kab. Bandung | | | | | | | | |
| Barat | | | | | | | | |
| <i>Bandung</i> | - | 0.21 | - | - | - | 3 097.27 | - | 117.34 |
| <i>Barat Regency</i> | | | | | | | | |

Sumber : Dinas Perkebunan Kabupaten Bandung Barat, 2018

Source : *Dinas Perkebunan Kabupaten Bandung Barat, 2018*

**6. PERTAMBANGAN DAN ENERGI
MINING AND ENERGY**

<https://bandungbaratka.ac.id>

PENJELASAN TEKNIS

1. **Pelanggan** adalah individu atau kelompok, baik rumah tangga, perusahaan atau institusi non profit yang membeli air bersih dari perusahaan air bersih.
2. **Air disalurkan** adalah volume air bersih dari perusahaan air bersih

TECHNICAL NOTES

1. **Customers** are individuals or groups, whether household, company or non-profit institutions that buy water supply from water supply establishment.
2. **Distributed water** is the volume of water supply from water supply establishment.

ULASAN**DESCRIPTION**

<https://bandungbaratkab.bps.go.id>

Tabel 6.1 Daya Terpasang, Produksi, dan Distribusi Listrik PT. PLN (Persero) Pada Cabang/Ranting PLN Menurut Kecamatan, 2018
Table Installed Electricity Power, Production, and Distribution of PT. PLN (Persero) at PLN Branch by Sub District, 2018

| Kecamatan Subdistrict | Daya Terpasang Installed Electricity Power (KW) | Produksi Listrik Electricity Production (KWh) | Listrik Terjual Electricity Sold (KWh) | Dipakai Sendiri Own Used (KWh) | Susut/Hilang Shrinkage /Lost (KWh) |
|------------------------------------|--|---|--|--|---|
| (1) | (2) | (3) | (4) | (5) | (6) |
| 1. Rongga | ... | ... | ... | ... | ... |
| 2. Gununghalu | ... | ... | ... | ... | ... |
| 3. Sindangkerta | ... | ... | ... | ... | ... |
| 4. Cililin | ... | ... | ... | ... | ... |
| 5. Cihampelas | ... | ... | ... | ... | ... |
| 6. Cipongkor | ... | ... | ... | ... | ... |
| 7. Batujajar | ... | ... | ... | ... | ... |
| 8. Saguling | ... | ... | ... | ... | ... |
| 9. Cipatat | ... | ... | ... | ... | ... |
| 10. Padalarang | ... | ... | ... | ... | ... |
| 11. Ngamprah | ... | ... | ... | ... | ... |
| 12. Parongpong | ... | ... | ... | ... | ... |
| 13. Lembang | ... | ... | ... | ... | ... |
| 14. Cisarua | ... | ... | ... | ... | ... |
| 15. Cikalongwetan | ... | ... | ... | ... | ... |
| 16. Cipeundeuy | ... | ... | ... | ... | ... |
| Kabupaten Bandung Barat | ... | ... | ... | ... | ... |
| <i>Bandung Barat Regency</i> | | | | | |

Tabel 6.2 Jumlah Pelanggan Listrik Menurut Kecamatan, 2014-2018
Table Number of Electricity Customers by Sub District, 2014-2018

| Kecamatan Subdistrict | 2014 | 2015 | 2016 | 2017 | 2018 |
|--|------|------|------|------|------|
| (1) | (2) | (3) | (4) | (5) | (6) |
| 1. Rongga | ... | ... | ... | ... | ... |
| 2. Gununghalu | ... | ... | ... | ... | ... |
| 3. Sindangkerta | ... | ... | ... | ... | ... |
| 4. Cililin | ... | ... | ... | ... | ... |
| 5. Cihampelas | ... | ... | ... | ... | ... |
| 6. Cipongkor | ... | ... | ... | ... | ... |
| 7. Batujajar | ... | ... | ... | ... | ... |
| 8. Saguling | ... | ... | ... | ... | ... |
| 9. Cipatat | ... | ... | ... | ... | ... |
| 10. Padalarang | ... | ... | ... | ... | ... |
| 11. Ngamprah | ... | ... | ... | ... | ... |
| 12. Parongpong | ... | ... | ... | ... | ... |
| 13. Lembang | ... | ... | ... | ... | ... |
| 14. Cisarua | ... | ... | ... | ... | ... |
| 15. Cikalongwetan | ... | ... | ... | ... | ... |
| 16. Cipeundeuy | ... | ... | ... | ... | ... |
| Kabupaten Bandung Barat <i>Bandung Barat Regency</i> | ... | ... | ... | ... | ... |

Tabel 6.3 Jumlah Pelanggan Air yang Disalurkan Menurut Kecamatan, 2018
Table Number of Customers and Distributed by Sub District, 2018

| Kecamatan Subdistrict | Pelanggan Number of Customers | Air Disalurkan Distributed Water (m3) | Nilai Value (Rp) |
|--|-------------------------------------|---|---------------------|
| (1) | (2) | (3) | (4) |
| 1. Rongga | ... | ... | ... |
| 2. Gununghalu | ... | ... | ... |
| 3. Sindangkerta | ... | ... | ... |
| 4. Cililin | ... | ... | ... |
| 5. Cihampelas | ... | ... | ... |
| 6. Cipongkor | ... | ... | ... |
| 7. Batujajar | ... | ... | ... |
| 8. Saguling | ... | ... | ... |
| 9. Cipatat | ... | ... | ... |
| 10. Padalarang | ... | ... | ... |
| 11. Ngamprah | ... | ... | ... |
| 12. Parongpong | ... | ... | ... |
| 13. Lembang | ... | ... | ... |
| 14. Cisarua | ... | ... | ... |
| 15. Cikalongwetan | ... | ... | ... |
| 16. Cipeundeuy | ... | ... | ... |
| Kabupaten Bandung Barat <i>Bandung Barat Regency</i> | ... | ... | ... |

7. PARIWISATA TOURISM

<https://bandungbaratkab.go.id>

ULASAN*DESCRIPTION*

- | | |
|--|--|
| 1. Restoran/ rumah makan terbanyak berada di Kecamatan Parongpong. | 1. <i>Most Restaurants are in Parongpong Subdistrict</i> |
|--|--|

<https://bandungbaratkab.bps.go.id>

Tabel 7.1 Jumlah Rumah Makan/Restoran Menurut Kecamatan, 2015-2018
Table Number of Restaurants by Sub District, 2015-2018

| Kecamatan Subdistrict | 2015 | 2016 | 2017 | 2018 |
|--|------|------|-----------|-----------|
| (1) | (2) | (3) | (4) | (5) |
| 1. Rongga | ... | ... | 0 | 0 |
| 2. Gununghalu | ... | ... | 0 | 0 |
| 3. Sindangkerta | ... | ... | 0 | 0 |
| 4. Cililin | ... | ... | 0 | 0 |
| 5. Cihampelas | ... | ... | 0 | 0 |
| 6. Cipongkor | ... | ... | 1 | 1 |
| 7. Batujajar | ... | ... | 1 | 1 |
| 8. Saguling | ... | ... | 0 | 0 |
| 9. Cipatat | ... | ... | 0 | 0 |
| 10. Padalarang | ... | ... | 9 | 9 |
| 11. Ngamprah | ... | ... | 6 | 6 |
| 12. Parongpong | ... | ... | 8 | 8 |
| 13. Lembang | ... | ... | 6 | 6 |
| 14. Cisarua | ... | ... | 1 | 1 |
| 15. Cikalongwetan | ... | ... | 1 | 1 |
| 16. Cipeundeuy | ... | ... | 0 | 0 |
| Kabupaten Bandung Barat <i>Bandung Barat Regency</i> | ... | ... | 33 | 33 |

Sumber: Dinas Komunikasi Informatika dan Statistik. 2019

Source : Dinas Komunikasi Informatika dan Statistik. 2019

8. SISTEM NERACA NASIONAL
SYSTEM OF NATIONAL ACCOUNTS

<https://bandungbarokah.bps.go.id>

PENJELASAN TEKNIS

1. Penghitungan statistik neraca nasional mengikuti buku petunjuk yang diterbitkan oleh Perserikatan Bangsa Bangsa (PBB) dikenal sebagai Sistem Neraca Nasional (SNN). SNN adalah rekomendasi internasional tentang bagaimana menyusun ukuran aktivitas ekonomi yang sesuai dengan standar neraca baku yang didasarkan pada prinsip-prinsip ekonomi. Rekomendasi yang dimaksud dinyatakan dalam sekumpulan konsep, definisi, klasifikasi, dan aturan neraca yang disepakati secara internasional dalam mengukur indikator tertentu seperti Produk Domestik Bruto (PDB). Salah satu bentuk adaptasi pencatatan statistik nasional adalah melakukan perubahan tahun dasar PDB Indonesia dari tahun 2000 ke 2011. Perubahan tahun dasar PDB dilakukan seiring dengan mengadopsi rekomendasi PBB yang tertuang dalam Sistem Neraca Nasional 2009 (SNA 2009).

2. Produk Domestik Bruto pada tingkat nasional serta Produk Domestik Regional Bruto (PDRB) pada tingkat regional (provinsi) menggambarkan kemampuan suatu wilayah untuk

TECHNICAL NOTES

1. *The method used to estimate national accounts statistics is based on the standard guidelines formed by United Nation known as System of National Accounts (SNA). SNA is the internationally agreed standard set of recommendations on how to compile measures of economic activity in accordance with strict accounting conventions based on economic principles. The recommendations are expressed in term of a set of concepts, definitions, classifications and accounting rules that comprise the internationally agreed standard for measuring indicators such as Gross Domestic Product (GDP). One of the improvement in the national statistical system is to rebase GDP form base year 2000 to 2011 in order to capture current economic condition. It is in line with the United Nations (UN) recommendation on 2009 SNA.*

2. *The basic measure of the value added arising from economic activity is known as Gross Domestic Product at the national level and Gross Regional Domestic Product (GRDP) at the*

menciptakan nilai tambah pada suatu waktu tertentu. Untuk menyusun PDB maupun PDRB digunakan 2 pendekatan. yaitu lapangan usaha dan pengeluaran. Keduanya menyajikan komposisi data nilai tambah dirinci menurut sumber kegiatan ekonomi (lapangan usaha) dan menurut komponen penggunaannya. PDB maupun PDRB dari sisi lapangan usaha merupakan penjumlahan seluruh komponen nilai tambah bruto yang mampu diciptakan oleh sektor-sektor ekonomi atas berbagai aktivitas produksinya. Sedangkan dari sisi pengeluaran menjelaskan tentang penggunaan dari nilai tambah tersebut.

3. PDB menurut lapangan usaha mengalami perubahan klasifikasi dari 9 lapangan usaha menjadi 17 lapangan usaha. PDB menurut lapangan usaha dirinci menurut total nilai tambah dari seluruh sektor ekonomi yang mencakup lapangan usaha Pertanian. Kehutanan. dan Perikanan; Pertambangan dan Penggalan; Industri Pengolahan; Pengadaan Listrik dan Gas; Pengadaan Air. Pengelolaan Sampah. Limbah dan Daur Ulang; Konstruksi; Perdagangan Besar dan

regional level (provinces/regencies/municipalities). To compile these statistics, two approaches have been used. i.e. "production approach" and "expenditure approach". The first approach is to measure value added produced by various kinds of economic activities. while the second approach is to measure final uses of the country's output. In other words. GDP/GRDP is the sum of total value added produced by all economic industries (activities) and the way of using it.

3. GDP by industry classification changes from 9 sectors to 17 industries. GDP by industry is classified by types of economic activities such as Agriculture. Forestry and Fishing; Mining and Quarrying; Manufacturing; Electricity and Gas; Water supply. Sewerage. Waste Management and Remediation Activities; Construction; Wholesale and Retail Trade; Repair of Motor Vehicles and Motorcycles; Transportation and Storage; Accommodation and Food Service

Eceran. Reparasi Mobil dan Sepeda Motor; Transportasi dan Pergudangan; Penyediaan Akomodasi dan Makan Minum; Informasi dan Komunikasi; Jasa Keuangan dan Asuransi; Real Estat; Jasa Perusahaan; Administrasi Pemerintahan. Pertahanan dan Jaminan Sosial Wajib; Jasa Pendidikan; Jasa Kesehatan dan Kegiatan Sosial; dan Jasa lainnya.

Activities; Information and Communication; Financial and Insurance Activities; Real Estate Activities; Business Activities; Public Administration; Defence and Compulsory Social Security; Education; Human Health and Social Work Activities; and Other Services Activities.

4. PDB menurut pengeluaran mengalami perubahan klasifikasi dimana pengeluaran konsumsi Lembaga Non Profit yang Melayani Rumah Tangga (LNPR) yang sebelumnya termasuk bagian dari pengeluaran konsumsi rumah tangga menjadi komponen terpisah. Sehingga klasifikasi PDB menurut pengeluaran dirinci menjadi 7 komponen yaitu komponen pengeluaran konsumsi rumah tangga. pengeluaran konsumsi LNPR. pengeluaran konsumsi pemerintah. pembentukan modal tetap bruto. perubahan inventori. ekspor barang dan jasa. dan impor barang dan jasa.

4. GDP by expenditure classification changes where consumption expenditure Non-profit Institutions Serving Households (NPISH) previously included as part of household consumption expenditure is taken out into separate component. So that. GDP by type of expenditures is classified into: household consumption expenditure. NPISH consumption expenditure. government consumption expenditure. gross fixed capital formation. changes in inventories. exports of goods and services. and imports of goods and services.

5. Pengeluaran konsumsi rumah tangga mencakup berbagai pengeluaran konsumsi akhir rumah

1. Household consumption expenditures consist of expenditures incurred by households. which are used for both

tangga atas barang dan jasa untuk memenuhi kebutuhan individu ataupun kelompok secara langsung. Pengeluaran rumah tangga di sini mencakup makanan dan minuman selain restoran; pakaian, alas kaki dan jasa perawatannya; perumahan dan perlengkapan rumah tangga; kesehatan dan pendidikan; transportasi dan komunikasi; restoran dan hotel serta lainnya.

6. Pengeluaran Konsumsi Pemerintah terdiri dari Pengeluaran Konsumsi Individu dan Pengeluaran Konsumsi Kolektif. Barang dan jasa individu merupakan barang dan jasa privat. dimana ciri-ciri barang privat adalah a) Scarcity, yaitu ada kelangkaan/keterbatasan dalam jumlah; b) Excludable consumption, yaitu konsumsi suatu barang dapat dibatasi hanya pada mereka yang memenuhi persyaratan tertentu (biasanya harga); c) Rivalrous competition, yaitu konsumsi oleh satu konsumen akan mengurangi atau menghilangkan kesempatan pihak lain untuk melakukan hal serupa. Contoh barang dan jasa yang dihasilkan pemerintah dan tergolong sebagai barang dan jasa individu adalah jasa pelayanan kesehatan pemerintah di rumah sakit/puskesmas dan jasa

individual or collective needs. Household consumptions are classified into food and beverages other than restaurants; clothing, footwear, and related maintenance services; housing and household equipment; health and education; transport and communication; restaurants and hotels; and others.

2. *Government consumption expenditure consists of Individual Consumption Expenditure and Collective Consumption Expenditure. Individual goods and services are private goods and services, which the characteristics of private goods is a) Scarcity, that there is a scarcity/limited in number; b) Excludable consumption, the consumption of goods can be limited only to those who meet certain requirements (usually the price); c) Rivalrous competition, ie consumption by the consumer will reduce or eliminate the chance of another party to do so. Examples of goods and services produced by government and classified as goods and services of individuals is the government health services in hospitals/health centers and education services in*

pendidikan di sekolah/universitas negeri. Sedangkan barang dan jasa kolektif ekuivalen dengan barang publik yang memiliki ciri a) Non rivalry. yaitu penggunaan satu konsumen terhadap suatu barang tidak mengurangi kesempatan konsumen lain untuk juga mengkonsumsi barang tersebut; b) Non excludable. yaitu apabila suatu barang publik tersedia. maka tidak ada yang dapat menghalangi siapapun untuk memperoleh manfaat dari barang tersebut atau dengan kata lain setiap orang memiliki akses ke barang tersebut. Contoh barang dan jasa yang dihasilkan pemerintah dan tergolong sebagai barang dan jasa kolektif adalah jasa pertahanan yang dilakukan TNI dan keamanan yang dilakukan kepolisian.

schools/universities. Collective goods and services equivalent to public goods characterized by a) Non-rivalry. namely the use of a consumer for an item does not reduce the chance of another consumer to also consume goods; b) Non-excludable. i.e. when a public good available. then nothing can hinder anyone to benefit from the goods or in other words everyone has access to the goods. Examples of goods and services produced by government and classified as collective goods and services is carried military defense services and the police's security.

7. Pembentukan Modal Tetap Bruto (PMTB) mencakup pengadaan, pembuatan, dan pembelian barang modal. Barang modal dimaksud adalah barang-barang yang digunakan untuk proses produksi. tahan lama atau yang mempunyai umur pemakaian lebih dari satu tahun seperti bangunan, mesin-mesin dan alat angkutan. Termasuk pula di sini perbaikan besar (berat)

3. *Gross Fixed Capital Formation (GFCF) includes procurement, manufacture, and the purchase of capital goods. Capital goods are goods which are used for the production process, durable or have a service life of more than one year such as buildings, machinery, and transportation equipment. Including here: huge improvement that are to extend the life or changing the*

SYSTEM OF NATIONAL ACCOUNTS

yang sifatnya memperpanjang umur atau mengubah bentuk atau kapasitas barang modal tersebut. Pengeluaran barang modal untuk keperluan militer juga dicakup sebagai PMTB. Klasifikasi komponen PMTB dibagi menjadi 6 sub komponen yaitu Konstruksi; Mesin dan Peralatan; Kendaraan; Peralatan Lainnya; Cultivated Biological Resources (CBR) dan Produk Kekayaan Intelektual.

8. Ekspor barang dan jasa merupakan transaksi perdagangan barang dan jasa dari penduduk (residen) ke bukan penduduk (nonresiden). Impor barang dan jasa adalah transaksi perdagangan dari bukan penduduk ke penduduk. Ekspor atau impor barang terjadi pada saat terjadi perubahan hak kepemilikan barang antara penduduk dengan bukan penduduk (dengan atau tanpa perpindahan fisik barang tersebut). Pada PDB dengan tahun dasar 2011. ekspor dan impor barang dirinci menjadi nonmigas dan migas.
9. Produk Domestik Bruto maupun agregat turunannya disajikan dalam 2 (dua) versi penilaian. yaitu atas dasar "harga berlaku" dan atas dasar

shape or the capacity of the capital goods. Capital expenditures for military purposes are also covered as GFCF. GFCF component are classified into six sub-components: Construction; Machinery and Equipment; vehicle; Other equipment; Cultivated Biological Resources (CBR) and Intellectual Property Product.

4. *Exports of goods and services consist of transactions of goods and services from residents to non-residents. Imports of goods and services consist of transaction of goods and services from non-residents to residents. Exports and imports of goods occur when there are changes in ownership of goods between residents and non-residents (with or without physical movements of goods across frontiers). On the GDP at 2011 basic year. exports and imports of goods specified into non oil and gas and oil and gas.*
5. *GDP and its aggregations are presented in two forms: at current market prices and at constant base year market prices. In presenting*

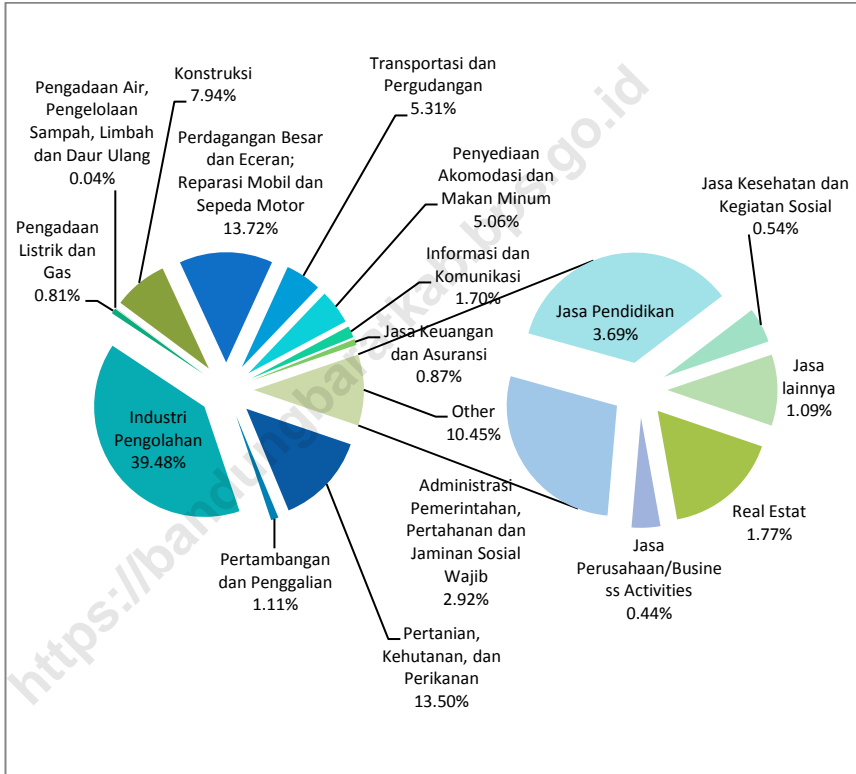
“harga konstan”. Disebut sebagai harga berlaku karena seluruh agregat dinilai dengan menggunakan harga pada tahun berjalan. sedangkan harga konstan penilaiannya didasarkan kepada harga satu tahun dasar tertentu. dalam publikasi ini digunakan harga tahun 2011.

10. Laju pertumbuhan Produk Domestik Bruto diperoleh dari perhitungan PDB atas dasar harga konstan. Diperoleh dengan cara mengurangi nilai PDB pada tahun ke-n terhadap nilai pada tahun ke n-1 (tahun sebelumnya). dibagi dengan nilai pada tahun ke n-1. dikalikan dengan 100 persen. Laju pertumbuhan menunjukkan perkembangan agregat pendapatan dari satu waktu tertentu terhadap waktu sebelumnya.

current market prices. all aggregates are valued at current market prices. while base year constant market prices are shown by valuing all aggregates at fixed base year prices. Year of 2011 is used as the base year in this publication.

6. *Growth rate of Gross Domestic Product is derived from GDP at constant market prices. It is obtained by subtracting the value of GDP year n with the value of GDP year n-1. divided by the value of GDP year n-1 then multiplied by 100 percent. The growth rate of GDP explains the income growth during the given period.*

Gambar 8.1 Distribusi Persentase Produk Domestik Regional Bruto Atas Dasar Harga Berlaku Menurut Lapangan Usaha di Kabupaten Bandung Barat, 2018
Figure Distribution Percentage of Gross Domestic Regional Product at Current Market Prices by Industrial Origin in Bandung Barat Regency, 2018



Sumber : BPS Kabupaten Bandung Barat
 Source : Statistics of Bandung Barat Regency

8.1 PENDAPATAN NASIONAL / NATIONAL INCOME

Tabel 8.1.1 Produk Domestik Regional Bruto Atas Dasar Harga Berlaku Menurut Lapangan Usaha (juta rupiah), 2014-2018
Gross Domestic Regional Product at Current Market Prices by Industry (million rupiahs), 2014-2018

| Lapangan Usaha | 2014 | 2015 | 2016 | 2017 | 2018 |
|---|--------------------|--------------------|--------------------|--------------------|--------------------|
| (1) | (2) | (3) | (4) | (5) | (6) |
| A Pertanian, Kehutanan, dan Perikanan <i>Agriculture, Forestry, and Fishing</i> | 4.476.093.6 | 4.642.949.5 | 5.187.604.0 | 5.442.755.9 | 5.914.309.0 |
| 1. Pertanian, Peternakan, Oerburuan, dan Jasa Pertanian <i>Agriculture, Livestock, hunting, and Agriculture Services</i> | 4.139.773.0 | 4.262.975.5 | 4.765.648.9 | 4.975.163.9 | 5.408.581.3 |
| a. Tanaman Pangan/ <i>Food Crops</i> | 1.374.732.2 | 1.295.303.5 | 1.473.191.6 | 1.407.888.3 | 1.532.067.0 |
| b. Tanaman Hortikultura <i>/Horticultural Crops</i> | 1.411.853.1 | 1.521.901.5 | 1.721.970.9 | 1.876.277.0 | 2.055.612.1 |
| c. Tanmaan Perkebunan/ <i>Plantation Crops</i> | 455.867.4 | 467.519.5 | 504.722.5 | 536.120.1 | 553.617.9 |
| d. Peternakan / <i>Livestock</i> | 823.344.1 | 900.465.1 | 978.805.8 | 1.064.428.2 | 1.168.822.8 |
| e. Jasa Pertanian dan Perburuan / <i>Agriculture Services and Hunting</i> | 73.976.3 | 77.785.9 | 86.958.1 | 90.450.3 | 98.461.4 |
| 2. Kehutanan dan Penebangan Kayu/ <i>Forestry and Logging</i> | 20.133.5 | 21.520.5 | 22.318.0 | 23.668.2 | 25.253.8 |
| 3. Perikanan / <i>Fishing</i> | 316.187.1 | 358.453.4 | 399.637.0 | 443.923.8 | 480.473.9 |
| B Pertambangan dan Penggalian / <i>Mining and Quarrying</i> | 416.145.9 | 438.580.8 | 450.515.2 | 459.938.7 | 488.242.8 |
| 1. Pertambangan Minyak, Gas dan Panas Bumi / <i>Crude Petroleum, Natural Gas, and Geothermal</i> | 0.0 | 0.0 | 0.0 | 0.0 | 0.0 |
| 2. Pertambangan Batubara dan Lignit / <i>Coal and Lignite Minin</i> | 0.0 | 0.0 | 0.0 | 0.0 | 0.0 |

SYSTEM OF NATIONAL ACCOUNTS

| | | | | | | |
|----------|--|---------------------|---------------------|---------------------|---------------------|---------------------|
| 3. | Pertambangan Bijih logam / <i>Iron Ore Mining</i> | 0.0 | 0.0 | 0.0 | 0.0 | 0.0 |
| 4. | Pertambangan dan Penggalian Lainnya/ <i>Other Mining and Quarrying</i> | 416.145.9 | 438.580.8 | 450.515.2 | 459.938.7 | 488.242.8 |
| C | Industri Pengolahan/ <i>Manufacturing</i> | 11.996.382.8 | 13.379.940.7 | 14.563.502.7 | 15.860.743.0 | 17.297.355.9 |
| 1. | Industri Batubara dan Pengilangan Migas/ <i>Manufacture of Coal and Refined Petroleum Products</i> | 0.0 | 0.0 | 0.0 | 0.0 | 0.0 |
| 2. | Industri Makanan dan Minuman / <i>Manufacture of Food Products and Beverages</i> | 5.601.348.8 | 6.428.430.4 | 7.195.788.9 | 8.009.872.8 | 8.849.395.1 |
| 3. | Industri Pengolahan Tembakau/ <i>Manufacture of Tobacco Products</i> | 0.0 | 0.0 | 0.0 | 0.0 | 0.0 |
| 4. | Industri Tekstil dan Pakaian Jadi / <i>Manufacture and Textiles and wearing Apparel</i> | 2.382.365.1 | 2.671.015.0 | 2.880.272.0 | 3.088.457.4 | 3.316.793.6 |
| 5. | Industri Kulit. Barang dari kulit/ <i>Manufacture of Leather and Related Products. and footwe</i> | 0.0 | 0.0 | 0.0 | 0.0 | 0.0 |
| 6. | Industri Kayu. Barang dari Kayu dan Gabus; dan Barang Anyaman dari Bambu. Rotan dan Sejenisnya/ <i>Manufacture of wood and Products of Wood and Cork; and Articles of Straw and Palting Materials</i> | 134,050.3 | 135,294.3 | 140,392.3 | 143,149.2 | 155,491.1 |
| 7. | Industri kertas dan Barang dari Kertas; Percetakan dan Reproduksi Media Rekaman/ <i>Manufacture of Paper and Paper Products; Printing and Reproduction of</i> | 138,205.0 | 144,677.9 | 156,579.8 | 169,485.2 | 181,459.2 |

| | | | | | | |
|-----|---|-------------|-------------|-------------|-------------|-------------|
| 8. | <i>Recorded Media</i> Industri Kimia. Farmasi. dan Obat Tradisional/ <i>Manufacture of Chemicas. Pharmaceuticals. and Botanical Products</i> | 1.285.404.4 | 1.431.830.3 | 1.502.755.6 | 1.603.471.9 | 1.771.981.1 |
| 9. | Industri Karet; Barang dari Karet dan Plastik/ <i>Manufacture of Rubber. Rubber Products and Plastic Products</i> | 664.646.7 | 686.198.0 | 712.518.6 | 763.223.4 | 841.709.1 |
| 10. | Industri Barang Galian Bukan Logam/ <i>Manufacture of Other Non-Metallic mineral Product</i> | 460.649.2 | 462.777.8 | 489.094.4 | 509.105.6 | 531.612.3 |
| 11. | Industri Logam Dasar/ <i>Manufacture of Basic Metals</i> | 0.0 | 0.0 | 0.0 | 0.0 | 0.0 |
| 12. | Industri Barang Logam; Komputer. Barang elektronik. Optik; Peralatan Listrik/ <i>Manufacture of Fabricated Metal Products; Electronic. computer. and optical Products; and electrical Equipments</i> | 1.019.136.7 | 1.074.080.3 | 1.116.485.4 | 1.184.901.4 | 1.242.743.6 |
| 13. | Industri Mesin dan Perlengkapan/ <i>Manufacture of Machinery and Equipment</i> | 25.365.6 | 28.270.3 | 31.381.0 | 34.193.1 | 36.681.5 |
| 14. | Industri Lat Angkutan / <i>Manufacture of Transport Equipment</i> | 8.987.1 | 9.347.2 | 9.928.7 | 10.687.2 | 11.755.7 |
| 15. | Industri Furniture/ <i>Manufacture of Furniture</i> | 20.244.8 | 23.173.5 | 25.308.2 | 27.381.0 | 28.508.1 |

SYSTEM OF NATIONAL ACCOUNTS

| | | | | | | |
|-----|---|--------------------|--------------------|--------------------|--------------------|--------------------|
| 16. | Industri Pengolahan Lainnya; Jasa Reparasi dan Pemasangan Mesin dan Peralatan/ Oyher | 207.970.1 | 231.651.5 | 246.383.8 | 256.481.3 | 263.591.8 |
| | Manufacturing; Repair and Installation of Machinery and Equipment | | | | | |
| D | Pengadaan Listrik dan Gas/ <i>Electricity and Gas</i> | 181.746.8 | 223.918.6 | 271.412.7 | 318.860.4 | 354.046.7 |
| 1. | Ketenagalistrikan / <i>Electricity</i> | 181.746.8 | 223.918.6 | 271.412.7 | 318.860.4 | 354.046.7 |
| 2. | Pengadaan Gas dan Produksi Es/ <i>Manufacture of Gas and Production of Ice</i> | 0.0 | 0.0 | 0.0 | 0.0 | 0.0 |
| E | Pengadaan Air. Pengelolaan Sampah. Limbah dan Daur Ulang/ <i>Water Supply; Sewerage. Waste Management. and Remediation Activities</i> | 10.863.9 | 12.096.9 | 13.868.9 | 14.985.8 | 16.789.0 |
| F | Konstruksi/ <i>Construction</i> | 2.363.416.1 | 2.674.441.7 | 2.847.880.5 | 3.138.919.9 | 3.479.359.8 |
| G | Perdagangan Besar dan Eceran; Reparasi Mobil dan Sepeda Motor/ <i>Wholesale and Retail Trade; Repair of Motor Vehicles and Motorcycle</i> | 4.436.669.3 | 4.855.886.5 | 5.220.815.0 | 5.620.676.5 | 6.010.720.7 |
| 1. | Perdagangan mobil, sepeda motor dan reparasinya/ <i>wholesale and retail trade and repair of motor vehicles and motorcycle</i> | 632.887.6 | 695.059.6 | 748.120.6 | 814.631.4 | 905.607.0 |
| 2. | Perdagangan besar dan eceran. bukan mobil dan sepeda motor/ <i>wholesale and retail trade except of motor vehicles and motorcycle</i> | 3.803.781.8 | 4.160.826.9 | 4.472.694.5 | 4.806.045.2 | 5.105.113.6 |
| H | Transportasi dan Pergudangan/ <i>Transportation And Storage</i> | 1.523.022.9 | 1.832.452.2 | 1.994.266.8 | 2.161.829.6 | 2.325.189.6 |
| 1. | Angkutan Rel / <i>Railway Transport</i> | 3.952.9 | 4.401.6 | 4.703.5 | 5.722.5 | 6.564.1 |

SISTEM NERACA NASIONAL

| | | | | | | |
|----|---|--------------------|--------------------|--------------------|--------------------|--------------------|
| 2. | Pengadaan Gas dan Produksi Es/ <i>Manufacture of Gas and Production of Ice</i> | 1.503.444.7 | 1.811.460.9 | 1.970.977.0 | 2.135.053.0 | 2.295.461.2 |
| 3. | Angkutan Laut/ <i>Sea Transport</i> | 0.0 | 0.0 | 0.0 | 0.0 | 0.0 |
| 4. | Angkutan Sungai, Danau, dan Penyeberangan / <i>river, Lake, and Ferry Transport</i> | 339.4 | 364.8 | 361.4 | 364.1 | 376.4 |
| 5. | Angkutan Udara / <i>Air Transport</i> | 0.0 | 0.0 | 0.0 | 0.0 | 0.0 |
| 6. | Pergudangan dan jasa Penunjang angkutan; Pos dan Kurir / <i>Warehousing and Support Services for Transportation; Postal and Courier</i> | 15.285.9 | 16.224.9 | 18.224.9 | 20.690.1 | 22.787.9 |
| I | Penyediaan Akomodasi dan Makan Minum/ <i>accomodation and food services activities</i> | 1.406.967.6 | 1.590.892.2 | 1.769.270.6 | 1.980.166.3 | 2.217.519.9 |
| 1. | Penyediaan akomodasi/ <i>Accomodation</i> | 131.456.2 | 145.099.9 | 159.129.9 | 174.444.0 | 188.935.8 |
| 2. | Penyediaan makan minum/ <i>Food and Beverages Service Activities</i> | 1.275.511.4 | 1.445.792.2 | 1.610.140.7 | 1.805.722.3 | 2.028.584.1 |
| J | Informasi dan Komunikasi/ <i>Information and communication</i> | 519.044.6 | 577.696.7 | 641.277.5 | 712.192.4 | 746.824.3 |
| K | Jasa Keuangan dan Asuransi/ <i>Finalcial and Insurance Activities</i> | 245.832.4 | 282.607.8 | 312.741.4 | 346.872.7 | 381.600.9 |
| 1. | Jasa Perantara keuangan / <i>Financial Intermediary Services</i> | 205.760.1 | 236.048.4 | 258.928.9 | 285.319.2 | 311.586.8 |
| 2. | Asuransi dan Dana Pensiun / <i>Insurance and Pension Fund</i> | 14.936.9 | 17.206.7 | 20.061.7 | 23.121.5 | 27.165.9 |
| 3. | Jasa Keuangan lainnya/ <i>Other Financial Services</i> | 21.233.1 | 24.788.0 | 28.714.7 | 33.027.7 | 36.964.1 |
| 4. | Jasa Penunjang Keuangan/ <i>Financial Supporting Services</i> | 3.902.4 | 4.564.7 | 5.036.0 | 5.404.3 | 5.884.1 |
| L | Real Estat / <i>Real Estate Avtivities</i> | 538.042.4 | 586.473.8 | 632.120.6 | 691.450.1 | 773.519.1 |

SYSTEM OF NATIONAL ACCOUNTS

| | | | | | |
|--|--------------|--------------|--------------|--------------|--------------|
| M. Jasa Perusahaan/ <i>Business</i> | | | | | |
| N <i>Activities</i> | 127.835.4 | 144.698.8 | 158.581.5 | 174.936.0 | 194.909.0 |
| O Administrasi Pemerintahan, Pertahanan dan Jaminan Sosial Wajib/ <i>Public Administration and Defence; Compulsory Social Security</i> | 978.988.8 | 1.085.937.3 | 1.143.752.2 | 1.203.951.1 | 1.279.812.4 |
| P Jasa Pendidikan/ <i>education</i> | 1.018.679.1 | 1.160.878.9 | 1.269.217.5 | 1.435.511.1 | 1.616.543.4 |
| Q Jasa Kesehatan dan Kegiatan Sosial/ <i>human health and Social Work Activities</i> | 137.221.9 | 161.457.0 | 183.034.4 | 210.307.3 | 234.661.1 |
| R. Jasa lainnya/ <i>Other</i> | | | | | |
| S. <i>Services</i> | 303.043.9 | 340.712.3 | 383.398.4 | 430.300.0 | 476.304.1 |
| T. | | | | | |
| U | | | | | |
| A. Nilai Tambah Bruto Atasa Harga Dasar/<i>Gross Value Added Basic Price</i> | | | | | |
| B. Pajak Dikurang Subsidi Atas Produk/<i>Taxes Less Subsidies on Products</i> | | | | | |
| C. Produk Domestik Bruto/<i>Gross Domestic Product</i> | 30.679.997.7 | 33.991.621.7 | 37.043.259.9 | 40.204.396.9 | 43.807.707.4 |

Sumber : BPS Kabupaten Bandung Barat, 2019

Source : *Statistics of Bandung Barat Regency, 2019*

Tabel 8.1.2 Produk Domestik Regional Bruto Atas Dasar Harga Konstan 2010 Menurut Lapangan Usaha (juta rupiah), 2014-2018
Gross Domestic Regional Product at 2010 Constant Market Prices by Industry (million rupiahs), 2014-2018

| Lapangan Usaha | 2014 | 2015 | 2016 | 2017 | 2018 |
|---|--------------------|---------------------|---------------------|---------------------|---------------------|
| (1) | (2) | (3) | (4) | (5) | (6) |
| A Pertanian, Kehutanan, dan Perikanan <i>Agriculture, Forestry, and Fishing</i> | 3.425.444.8 | 3.352.645.5 | 3.543.508.6 | 3.592.889.7 | 3.688.414.6 |
| 1. Pertanian, Peternakan, Oerburuan, dan Jasa Pertanian <i>Agriculture, Livestock, hunting, and Agriculture Services</i> | 3.153.996.2 | 3.064.905.8 | 3.239.497.8 | 3.275.347.1 | 3.365.367.3 |
| a. Tanaman Pangan/ <i>Food Crops</i> | 1.056.314.4 | 891.188.5 | 978.168.5 | 912.622.7 | 919.662.5 |
| b. Tanaman Hortikultura <i>/Horticultural Crops</i> | 1.030.624.9 | 1.078.711.4 | 1.125.317.2 | 1.174.658.0 | 1.223.294.7 |
| c. Tanmaan Perkebunan/ <i>Plantation Crops</i> | 363.165.1 | 366.437.5 | 378.163.5 | 391.901.0 | 379.977.3 |
| d. Peternakan / <i>Livestock</i> | 646,740.0 | 672,868.3 | 698,975.6 | 736,822.5 | 781,531.0 |
| e. Jasa Pertanian dan Perburuan / <i>Agriculture Services and Hunting</i> | 57,151.7 | 55,700.1 | 58,873.0 | 59,342.8 | 60,901.8 |
| 2. Kehutanan dan Penebangan Kayu/ <i>Forestry and Logging</i> | 15,900.6 | 15,732.0 | 15,247.5 | 15,680.2 | 16,081.9 |
| 3. Perikanan / <i>Fishing</i> | 255,548.0 | 272,007.6 | 288,763.3 | 301,862.4 | 306,965.3 |
| B Pertambangan dan Penggalian / Mining and Quarrying | 320.282.0 | 315.157.5 | 320.578.2 | 326.159.6 | 337.997.4 |
| 1. Pertambangan Minyak, Gas dan Panas Bumi / <i>Crude Petroleum, Natural Gas, and Geothermal</i> | 0.0 | 0.0 | 0.0 | 0.0 | 0.0 |
| 2. Pertambangan Batubara dan Lignit / <i>Coal and Lignite Mining</i> | 0.0 | 0.0 | 0.0 | 0.0 | 0.0 |
| 3. Pertambangan Bijih logam / <i>Iron Ore Mining</i> | 0.0 | 0.0 | 0.0 | 0.0 | 0.0 |
| 4. Pertambangan dan Penggalian Lainnya/ <i>Other Mining and Quarrying</i> | 320.282.0 | 315.157.5 | 320.578.2 | 326.159.6 | 337.997.4 |
| C Industri Pengolahan/ Manufacturi | 9.600.667.4 | 10.148.107.4 | 10.681.832.8 | 11.275.485.8 | 11.999.946.9 |

SYSTEM OF NATIONAL ACCOUNTS

| | | | | | | |
|-----|--|-------------|-------------|-------------|-------------|-------------|
| 1. | Industri Batubara dan Pengilangan Migas/ <i>Manufacture of Coal and Refined Petroleum Products</i> | 0.0 | 0.0 | 0.0 | 0.0 | 0.0 |
| 2. | Industri Makanan dan Minuman / <i>Manufacture of Food Products and Beverages</i> | 4.421.095.4 | 4.732.193.5 | 5.061.937.9 | 5.421.364.5 | 5.823.513.3 |
| 3. | Industri Pengolahan Tembakau/ <i>Manufacture of Tobacco Products</i> | 0.0 | 0.0 | 0.0 | 0.0 | 0.0 |
| 4. | Industri Tekstil dan Pakaian Jadi / <i>Manufacture and Textiles and wearing Apparel</i> | 1.917.534.4 | 2.061.244.2 | 2.146.579.7 | 2.229.774.3 | 2.355.423.9 |
| 5. | Industri Kulit. Barang dari kulit/ <i>Manufacture of Leather and Related Products. and footwear</i> | 37,505.3 | 39,609.3 | 40,991.7 | 42,601.1 | 45,073.4 |
| 6. | Industri Kayu. Barang dari Kayu dan Gabus; dan Barang Anyaman dari Bambu. Rotan dan Sejenisnya/ <i>Manufacture of wood and Products of Wood and Cork; and Articles of Straw and Paliting Materials</i> | 107,888.7 | 104,543.6 | 105,701.2 | 105,454.7 | 112,432.8 |
| 7. | Industri kertas dan Barang dari Kertas; Percetakan dan Reproduksi Media Rekaman/ <i>Manufacture of Paper and Paper Products; Printing and Reproduction of Recorded Media</i> | 108,917.9 | 110,231.1 | 115,180.4 | 120,400.8 | 125,054.7 |
| 8. | Industri Kimia. Farmasi. dan Obat Tradisional/ <i>Manufacture of Chemicas. Pharmaceuticals. and Botanical Products</i> | 1,081,229.3 | 1,134,750.1 | 1,188,196.9 | 1,246,615.7 | 1,342,773.3 |
| 9. | Industri Karet; Barang dari Karet dan Plastik/ <i>Manufacture of Rubber. Rubber Products and Plastic Products</i> | 547,566.9 | 557,573.6 | 573,818.0 | 596,946.2 | 643,167.4 |
| 10. | Industri Barang Galian Bukan Logam/ <i>Manufacture of Other Non-Metallic mineral Products</i> | 367,250.4 | 362,476.1 | 377,047.7 | 387,944.5 | 398,209.5 |
| 11. | Industri Logam Dasar/ <i>Manufacture of Basic Metals</i> | 0.0 | 0.0 | 0.0 | 0.0 | 0.0 |

SISTEM NERACA NASIONAL

| | | | | | | |
|-----|--|--------------------|--------------------|--------------------|--------------------|--------------------|
| 12. | Industri Barang Logam; Komputer. Barang elektronik. Optik; Peralatan Listrik/ <i>Manufacture of Fabricated Metal Products; Electronic. computer. and optical Products; and electrical Equipments</i> | 812,281.3 | 835,593.8 | 856,528.1 | 902,279.6 | 930,353.1 |
| 13. | Industri Mesin dan Perlengkapan/ <i>Manufacture of Machinery and Equipment</i> | 20,188.8 | 21,098.6 | 21,957.4 | 23,405.8 | 24,644.5 |
| 14. | Industri Lat Angkutan / <i>Manufacture of Transport Equipment</i> | 7,149.5 | 7,272.6 | 7,490.3 | 7,931.9 | 8,587.5 |
| 15. | Industri Furniture/ <i>Manufacture of Furniture</i> | 15,807.0 | 16,643.2 | 17,596.7 | 18,767.6 | 19,149.9 |
| 16. | Industri Pengolahan Lainnya; Jasa Reparasi dan Pemasangan Mesin dan Peralatan/ <i>Other Manufacturing; Repair and Installation of Machinery and Equipment</i> | 156,252.5 | 164,877.7 | 168,806.9 | 171,999.3 | 171,563.6 |
| D | Pengadaan Listrik dan Gas/ <i>Electricity and Gas</i> | 196.051.3 | 202.787.4 | 215.994.0 | 221.966.4 | 229.848.0 |
| 1. | Ketenagalistrikan / <i>Electricity</i> | 196.051.3 | 202.787.4 | 215.994.0 | 221.966.4 | 229.848.0 |
| 2. | Pengadaan Gas dan Produksi Es/ <i>Manufacture of Gas and Production of Ice</i> | 0.0 | 0.0 | 0.0 | 0.0 | 0.0 |
| E | Pengadaan Air. Pengelolaan Sampah. Limbah dan Daur Ulang/ <i>Water Supply; Sewerage. Waste Management. and Remediation Activities</i> | 9.056.6 | 9.539.3 | 10.066.8 | 10.651.5 | 11.172.9 |
| F | Konstruksi/ <i>Construction</i> | 1.749.551.2 | 1.881.117.4 | 1.963.510.4 | 2.103.221.0 | 2.255.165.9 |
| G | Perdagangan Besar dan Eceran; Reparasi Mobil dan Sepeda Motor/ <i>Wholesale and Retail Trade; Repair of Motor Vehicles and Motorcycle</i> | 3.496.196.9 | 3.676.101.9 | 3.885.035.9 | 4.070.729.4 | 4.220.207.3 |
| 1. | Perdagangan mobil. sepeda motor dan reparasinya/ <i>wholesale and retail trade and repair of motor vehicles and motorcycle</i> | 466.621.9 | 485.545.3 | 507.831.8 | 541.929.1 | 582.723.4 |

SYSTEM OF NATIONAL ACCOUNTS

| | | | | | | |
|----------|---|--------------------|--------------------|--------------------|--------------------|--------------------|
| 3. | Perdagangan besar dan eceran. bukan mobil dan sepeda motor/ <i>wholesale and retail trade except of motor vehicles and motorcycle</i> | 3.029.575.0 | 3.190.556.5 | 3.377.204.1 | 3.528.800.3 | 3.637.483.9 |
| H | Transportasi dan Pergudangan/ <i>Transportation And Storage</i> | 1.187.303.3 | 1.293.586.5 | 1.392.054.0 | 1.464.494.4 | 1.537.221.3 |
| 1. | Angkutan Rel / <i>Railway Transport</i> | 3.263.6 | 3.422.6 | 3.522.4 | 3.909.2 | 4.178.4 |
| 2. | Pengadaan Gas dan Produksi Es/ <i>Manufacture of Gas and Production of Ice</i> | 1.170.803.4 | 1.276.285.7 | 1.373.568.5 | 1.444.448.0 | 1.516.040.9 |
| 3. | Angkutan Laut/ <i>Sea Transpor</i> | 0.0 | 0.0 | 0.0 | 0.0 | 0.0 |
| 4. | Angkutan Sungai. Danau. dan Penyeberangan / <i>river. Lake. and Ferry Transport</i> | 272.9 | 265.3 | 263.9 | 263.4 | 262.8 |
| 5. | Angkutan Udara / <i>Air Transport</i> | 0.0 | 0.0 | 0.0 | 0.0 | 0.0 |
| 6. | Pergudangan dan jasa Penunjang angkutan; Pos dan Kurir / <i>Warehousing and Support Services for Transportation; Postal and Courier</i> | 12.963.5 | 13.612.9 | 14.699.2 | 15.873.9 | 16.739.2 |
| I | Penyediaan Akomodasi dan Makan Minum/ <i>accomodation and food services activities</i> | 1.153.967.3 | 1.240.160.2 | 1.330.759.7 | 1.437.157.7 | 1.547.794.5 |
| 1. | Penyediaan akomodasi/ <i>Accomodation</i> | 106.444.6 | 113.863.8 | 122.468.9 | 130.777.5 | 138.761.9 |
| 2. | Penyediaan makan minum/ <i>Food and BeveragenService Activities</i> | 1.047.522.7 | 1.126.296.4 | 1.208.290.8 | 1.306.380.2 | 1.409.032.6 |
| J | Informasi dan Komunikasi/ <i>Information and communication</i> | 489.454.9 | 549.155.7 | 609.398.1 | 676.384.3 | 737.770.0 |
| K | Jasa Keuangan dan Asuransi/ <i>Finalcial and Insurance Activities</i> | 194.093.1 | 210.849.0 | 228.163.1 | 239.191.9 | 250.865.0 |
| 1. | Jasa Perantara keuangan / <i>Financial Intermediary Service</i> | 162.240.3 | 176.306.5 | 190.763.7 | 199.527.3 | 208.600.7 |
| 2. | Asuransi dan Dana Pensiun / <i>Insurance and Pension Fund</i> | 11.668.7 | 12.668.7 | 13.803.9 | 14.541.9 | 15.834.6 |
| 3. | Jasa Keuangan lainnya/ <i>Other Financial Services</i> | 16.787.0 | 18.218.6 | 19.687.3 | 21.091.2 | 22.173.6 |
| 4. | Jasa Penunjang Keuangan/ <i>Financial Supporting Services</i> | 3.397.1 | 3.655.1 | 3.908.3 | 4.031.4 | 4.256.1 |

SISTEM NERACA NASIONAL

| | | | | | | |
|----|--|--------------|--------------|--------------|--------------|--------------|
| L | Real Estat / <i>Real Estate Activities</i> | 430.874.3 | 453.883.0 | 483.839.3 | 515.936.5 | 566.484.6 |
| M. | Jasa Perusahaan/ <i>Business</i> | 104.175.6 | 113.082.4 | 122.253.4 | 132.327.9 | 143.300.7 |
| N | <i>Activities</i> | | | | | |
| O | Administrasi Pemerintahan. Pertahanan dan Jaminan Sosial Wajib/ <i>Public Administration and Defence; Compulsory Social Security</i> | 721.926.5 | 739.685.9 | 747.970.4 | 755.055.3 | 765.215.6 |
| P | Jasa Pendidikan/ <i>education</i> | 832.715.8 | 914.268.8 | 972.752.5 | 1.055.166.3 | 1.112.360.9 |
| Q | Jasa Kesehatan dan Kegiatan Sosial/ <i>human health and Social Work Activities</i> | 111.914.1 | 124.120.6 | 135.936.9 | 148.999.3 | 160.824.0 |
| R. | Jasa lainnya/ <i>Other Services</i> | | | | | |
| S. | | 241.247.3 | 261.922.2 | 282.222.2 | 304.207.9 | 324.298.7 |
| T. | | | | | | |
| U | | | | | | |
| A. | Nilai Tambah Bruto Atasa Harga Dasar/ <i>Gross Value Added Basic Price</i> | | | | | |
| B. | Pajak Dikurang Subsidi Atas Produk/ <i>Taxes Less Subsidies on Products</i> | | | | | |
| C. | Produk Domestik Bruto/ <i>Gross Domestic Product</i> | 24.264.922.5 | 25.486.170.8 | 26.925.876.2 | 28.330.024.8 | 29.888.888.1 |

Sumber : BPS Kabupaten Bandung Barat, 2019

Source : *Statistics of Bandung Barat Regency, 2019*

SYSTEM OF NATIONAL ACCOUNTS

Tabel 8.1.3 Distribusi Persentase Produk Domestik Regional Bruto Atas Dasar Harga Berlaku Menurut Lapangan Usaha, 2014-2018
Percentage distribution of Gross Domestic Regional Product at Current Market Prices by Industry, 2014-2018

| Lapangan Usaha | | 2014 | 2015 | 2016 | 2017 | 2018 |
|----------------|--|--------------|--------------|--------------|--------------|--------------|
| (1) | | (2) | (3) | (4) | (5) | (6) |
| A | Pertanian, Kehutanan, dan Perikanan <i>Agriculture, Forestry, and Fishing</i> | 14.59 | 13.66 | 14.00 | 13.54 | 13.50 |
| 1. | Pertanian, Peternakan, Perburuan, dan Jasa Pertanian <i>Agriculture, Livestock, hunting, and Agriculture Services</i> | 13.49 | 12.54 | 12.87 | 12.37 | 12.35 |
| a. | Tanaman Pangan/ <i>Food Crops</i> | 4.48 | 3.81 | 3.98 | 3.50 | 3.50 |
| b. | Tanaman Hortikultura/ <i>Horticultural Crops</i> | 4.60 | 4.48 | 4.65 | 4.67 | 4.69 |
| c. | Tanaman Perkebunan/ <i>Plantation Crops</i> | 1.49 | 1.38 | 1.36 | 1.33 | 1.26 |
| d. | Peternakan / <i>Livestock</i> | 2.68 | 2.65 | 2.64 | 2.65 | 2.67 |
| e. | Jasa Pertanian dan Perburuan / <i>Agriculture Services and Hunting</i> | 0.24 | 0.23 | 0.23 | 0.22 | 0.22 |
| 2. | Kehutanan dan Penebangan Kayu/ <i>Forestry and Logging</i> | 0.07 | 0.06 | 0.06 | 0.06 | 0.06 |
| 3. | Perikanan / <i>Fishing</i> | 1.03 | 1.05 | 1.08 | 1.10 | 1.10 |
| B | Pertambangan dan Penggalian / <i>Mining and Quarrying</i> | 1.36 | 1.29 | 1.22 | 1.14 | 1.11 |
| 1. | Pertambangan Minyak, Gas dan Panas Bumi / <i>Crude Petroleum, Natural Gas, and Geothermal</i> | | | | | |
| 2. | Pertambangan Batubara dan Lignit / <i>Coal and Lignite Mining</i> | | | | | |
| 3. | Pertambangan Bijih logam / <i>Iron Ore Mining</i> | | | | | |
| 4. | Pertambangan dan Penggalian Lainnya/ <i>Other Mining and Quarrying</i> | 1.36 | 1.29 | 1.22 | 1.14 | 1.11 |
| C | Industri Pengolahan/ <i>Manufacturi</i> | 39.10 | 39.36 | 39.31 | 39.45 | 39.48 |
| 1. | Industri Batubara dan Pengilangan Migas/ <i>Manufacture of Coal and</i> | | | | | |

Refined Petroleum Products

| | | | | | | |
|-----|--|-------|-------|-------|-------|-------|
| 2. | Industri Makanan dan Minuman / <i>Manufacture of Food Products and Beverages</i> | 18.26 | 18.91 | 19.43 | 19.92 | 20.20 |
| 3. | Industri Pengolahan Tembakau/ <i>Manufacture of Tobacco Products</i> | | | | | |
| 4. | Industri Tekstil dan Pakaian Jadi / <i>Manufacture and Textiles and wearing Apparel</i> | 7.77 | 7.86 | 7.78 | 7.68 | 7.57 |
| 5. | Industri Kulit. Barang dari kulit/ <i>Manufacture of Leather and Related Products. and footwear</i> | 0.16 | 0.16 | 0.15 | 0.15 | 0.15 |
| 6. | Industri Kayu. Barang dari Kayu dan Gabus; dan Barang Anyaman dari Bambu. Rotan dan Sejenisnya/ <i>Manufacture of wood and Products of Wood and Cork; and Articles of Straw and Paliting Materials</i> | 0.44 | 0.40 | 0.38 | 0.36 | 0.35 |
| 7. | Industri kertas dan Barang dari Kertas; Percetakan dan Reproduksi Media Rekaman/ <i>Manufacture of Paper and Paper Products; Printing and Reproduction of Recorded Media</i> | 0.45 | 0.43 | 0.42 | 0.42 | 0.41 |
| 8. | Industri Kimia. Farmasi. dan Obat Tradisional/ <i>Manufacture of Chemicas. Pharmaceuticals. and Botanical Products</i> | 4.19 | 4.21 | 4.06 | 3.99 | 4.04 |
| 9. | Indistri Karet; Barang dari Karet dan Plastik/ <i>Manufacture of Rubber. Rubber Products and Plastic Products</i> | 2.17 | 2.02 | 1.92 | 1.90 | 1.92 |
| 10. | Industri Barang Galian Bukan Logam/ <i>Manufacture of Other Non-Metallic mineral Products</i> | 1.50 | 1.36 | 1.32 | 1.27 | 1.21 |
| 11. | Industri Logam Dasar/ <i>Manufacture of Basic Metals</i> | | | | | |

SYSTEM OF NATIONAL ACCOUNTS

| | | | | | | |
|-----|---|--------------|--------------|--------------|--------------|--------------|
| 12. | Industri Barang Logam; Komputer. Barang elektronik. Optik; Peralatan Listrik/ <i>Manufacture of Fabricated Metal Products; Electronic. computer. and optical Products; and electrical Equipments</i> | 3.32 | 3.16 | 3.01 | 2.95 | 2.84 |
| 13. | Industri Mesin dan Perlengkapan/ <i>Manufacture of Machinery and Equipment</i> | 0.08 | 0.08 | 0.08 | 0.09 | 0.08 |
| 14. | Industri Lat Angkutan / <i>Manufacture of Transport Equipment</i> | 0.03 | 0.03 | 0.03 | 0.03 | 0.03 |
| 15. | Industri Furniture/ <i>Manufacture of Furniture</i> | 0.07 | 0.07 | 0.07 | 0.07 | 0.07 |
| 16. | Industri Pengolahan Lainnya; Jasa Reparasi dan Pemasangan Mesin dan Peralatan/ <i>Oyher Manufacturing; Repair and Installation of Machinery and Equipment</i> | 0.68 | 0.68 | 0.67 | 0.64 | 0.60 |
| D | Pengadaan Listrik dan Gas/ <i>Electricity and Gas</i> | 0.59 | 0.66 | 0.73 | 0.79 | 0.81 |
| 1. | Ketenagalistrikan / <i>Electricity</i> | 0.59 | 0.66 | 0.73 | 0.79 | 0.81 |
| 2. | Pengadaan Gas dan Produksi Es/ <i>Manufacture of Gas and Production of Ice</i> | | | | | |
| E | Pengadaan Air. Pengelolaan Sampah. Limbah dan Daur Ulang/ <i>Water Supply; Sewerage. Waste Management. and Remediation Activities</i> | 0.04 | 0.04 | 0.04 | 0.04 | 0.04 |
| F | Konstruksi/ <i>Construction</i> | 7.70 | 7.87 | 7.69 | 7.81 | 7.94 |
| G | Perdagangan Besar dan Eceran; Reparasi Mobil dan Sepeda Motor/ <i>Wholesale and Retail Trade; Repair of Motor Vehicles and Motorcycle</i> | 14.46 | 14.29 | 14.09 | 13.98 | 13.72 |
| 1. | Perdagangan mobil. sepeda motor dan reparasinya/ <i>wholesale and retail trade and repair of motor vehicles and motorcycle</i> | 2.06 | 2.04 | 2.02 | 2.03 | 2.07 |

SISTEM NERACA NASIONAL

| | | | | | | |
|-----|--|-------------|-------------|-------------|-------------|-------------|
| | 2. Perdagangan besar dan eceran. bukan mobil dan sepeda motor/ <i>wholesale and retail trade except of motor vehicles and motorcycle</i> | 12.40 | 12.24 | 12.07 | 11.95 | 11.65 |
| H | Transportasi dan Pergudangan/ <i>Transportation And Storage</i> | 4.96 | 5.39 | 5.38 | 5.38 | 5.31 |
| | 1. Angkutan Rel / <i>Railway Transport</i> | 0.01 | 0.01 | 0.01 | 0.01 | 0.01 |
| | 2. Pengadaan Gas dan Produksi Es/ <i>Manufacture of Gas and Production of Ice</i> | 4.90 | 5.33 | 5.32 | 5.31 | 5.24 |
| | 3. Angkutan Laut/ <i>Sea Transport</i> | | | | | |
| | 4. Angkutan Sungai, Danau, dan Penyeberangan / <i>river. Lake. and Ferry Transport</i> | 0.00 | 0.00 | 0.00 | 0.00 | 0.00 |
| | 5. Angkutan Udara / <i>Air Transport</i> | | | | | |
| | 6. Pergudangan dan jasa Penunjang angkutan; Pos dan Kurir / <i>Warehousing and Support Services for Transportation; Postal and Courier</i> | 0.05 | 0.05 | 0.05 | 0.05 | 0.05 |
| I | Penyediaan Akomodasi dan Makan Minum/ <i>accommodation and food services activities</i> | 4.59 | 4.68 | 4.78 | 4.93 | 5.06 |
| | 1. Penyediaan akomodasi/ <i>Accommodation</i> | 0.43 | 0.43 | 0.43 | 0.43 | 0.43 |
| | 1. Penyediaan makan minum/ <i>Food and BeveragenService Activities</i> | 4.16 | 4.25 | 4.35 | 4.49 | 4.63 |
| J | Informasi dan Komunikasi/ <i>Information and communication</i> | 1.69 | 1.70 | 1.73 | 1.77 | 1.70 |
| K | Jasa Keuangan dan Asuransi/ <i>Finalcial and Insurance Activities</i> | 0.80 | 0.83 | 0.84 | 0.86 | 0.87 |
| | 1. Jasa Perantara keuangan / <i>Financial Intermediary Services</i> | 0.67 | 0.69 | 0.70 | 0.71 | 0.71 |
| | 2. Asuransi dan Dana Pensiun / <i>Insurance and Pension Fund</i> | 0.05 | 0.05 | 0.05 | 0.06 | 0.06 |
| | 3. Jasa Keuangan lainnya/ <i>Other Financial Services</i> | 0.07 | 0.07 | 0.08 | 0.08 | 0.08 |
| | 4. Jasa Penunjang Keuangan/ <i>Financial Supporting Services</i> | 0.01 | 0.01 | 0.01 | 0.01 | 0.01 |
| L | Real Estat / <i>Real Estate Activities</i> | 1.75 | 1.73 | 1.71 | 1.72 | 1.77 |
| M.N | Jasa Perusahaan/ <i>Business Activities</i> | 0.42 | 0.43 | 0.43 | 0.44 | 0.44 |
| O | Administrasi Pemerintahan. Pertahanan dan Jaminan Sosial | 3.19 | 3.19 | 3.09 | 2.99 | 2.92 |

SYSTEM OF NATIONAL ACCOUNTS

| | | | | | | |
|-------------|--|---------------|---------------|---------------|---------------|---------------|
| | Wajib/ <i>Public Administration and Defence; Compulsory Social Security</i> | | | | | |
| P | Jasa Pendidikan/ <i>education</i> | 3.32 | 3.42 | 3.43 | 3.57 | 3.69 |
| Q | Jasa Kesehatan dan Kegiatan Sosial/ <i>human health and Social Work Activities</i> | 0.45 | 0.47 | 0.49 | 0.52 | 0.54 |
| R.S.T. U | Jasa lainnya/ <i>Other Services</i> | 0.99 | 1.00 | 1.04 | 1.07 | 1.09 |
| A. | Nilai Tambah Bruto Atas Harga Dasar/ <i>Gross Value Added Basic Price</i> | | | | | |
| B. | Pajak Dikurang Subsidi Atas Produk/ <i>Taxes Less Subsidies on Products</i> | | | | | |
| C. | Produk Domestik Bruto/ <i>Gross Domestic Product</i> | 100.00 | 100.00 | 100.00 | 100.00 | 100.00 |

Sumber : BPS Kabupaten Bandung Barat, 2019

Source : *Statistics of Bandung Barat Regency, 2019*

Tabel 8.1.4 Laju Pertumbuhan Produk Domestik Regional Bruto Atas Dasar Harga Konstan 2010 Menurut Lapangan Usaha (persen), 2014-2018
Table Growth Rate of Gross Domestic Regional Product at 2010 Constant Market Prices by Industry (persen), 2014-2018

| Lapangan Usaha | | 2014 | 2015 | 2016 | 2017 | 2018 |
|----------------|--|-------------|--------------|-------------|-------------|-------------|
| (1) | | (2) | (3) | (4) | (5) | (6) |
| A | Pertanian, Kehutanan, dan Perikanan <i>agriculture, Forestry, and Fishing</i> | 3.09 | -2.13 | 5.69 | 1.39 | 2.66 |
| 1. | Pertanian, Peternakan, Oerburuan, dan Jasa Pertanian <i>Agriculture, Livestock, hunting, and Agriculture Services</i> | 2.89 | -2.82 | 5.70 | 1.11 | 2.75 |
| f. | Tanaman Pangan/ <i>Food Crops</i> | 0.66 | -15.63 | 9.76 | -6.70 | 0.77 |
| g. | Tanaman Hortikultura <i>/Horticultural Crops</i> | 5.18 | 4.67 | 4.32 | 4.38 | 4.14 |
| h. | Tanmaan Perkebunan/ <i>Plantation Crops</i> | 0.70 | 0.90 | 3.20 | 3.63 | -3.04 |
| i. | Peternakan / <i>Livestock</i> | 4.18 | 4.04 | 3.88 | 5.41 | 6.07 |
| j. | Jasa Pertanian dan Perburuan / <i>Agriculture Services and Hunting</i> | 4.10 | -2.54 | 5.70 | 0.80 | 2.63 |
| 2. | Kehutanan dan Penebangan Kayu/ <i>Forestry and Logging</i> | -0.56 | -1.06 | -3.08 | 2.84 | 2.56 |
| 3. | Perikanan / <i>Fishing</i> | 5.87 | 6.44 | 6.16 | 4.54 | 1.69 |
| B | Pertambangan dan Penggalian <i>/ Mining and Quarrying</i> | | | | | |
| 1. | Pertambangan Minyak, Gas dan Panas Bumi / <i>Crude Petroleum, Natural Gas, and Geothermal</i> | 3.26 | -1.60 | 1.72 | 1.74 | 3.63 |
| 2. | Pertambangan Batubara dan Lignit / <i>Coal and</i> | ... | ... | ... | ... | ... |

SYSTEM OF NATIONAL ACCOUNTS

Lignite Mining

| | | | | | | |
|----------|--|-------------|-------------|-------------|-------------|-------------|
| 3. | Pertambangan Bijih logam / <i>Iron Ore Mining</i> | ... | ... | ... | ... | ... |
| 4. | Pertambangan dan Penggalian Lainnya/ <i>Other Mining and Quarrying</i> | 3.26 | -1.60 | 1.72 | 1.74 | 3.63 |
| C | Industri Pengolahan/ <i>Manufacturing</i> | 5.76 | 5.70 | 5.26 | 5.56 | 6.43 |
| 1. | Industri Batubara dan Pengilangan Migas/ <i>Manufacture of Coal and Refined Petroleum Products</i> | | | | | |
| 2. | Industri Makanan dan Minuman / <i>Manufacture of Food Products and Beverages</i> | 6.89 | 7.04 | 6.97 | 7.10 | 7.42 |
| 3. | Industri Pengolahan Tembakau/ <i>Manufacture of Tobacco Products</i> | | | | | |
| 4. | Industri Tekstil dan Pakaian Jadi / <i>Manufacture and Textiles and wearing Apparel</i> | 6.62 | 7.49 | 4.14 | 3.88 | 5.64 |
| 5. | Industri Kulit. Barang dari kulit/ <i>Manufacture of Leather and Related Products. and footwe</i> | 4.96 | 5.61 | 3.49 | 3.93 | 5.80 |
| 6. | Industri Kayu. Barang dari Kayu dan Gabus; dan Barang Anyaman dari Bambu. Rotan dan Sejenisnya/ <i>Manufacture of wood and Products of Wood and Cork; and Articles of Straw and Paliting Materials</i> | -3.93 | -3.10 | 1.11 | -0.23 | 6.62 |

| | | | | | | |
|-----|--|-------|-------|------|------|------|
| 7. | Industri kertas dan Barang dari Kertas; Percetakan dan Reproduksi Media Rekaman/ <i>Manufacture of Paper and Paper Products; Printing and Reproduction of Recorded Media</i> | -1.21 | 1.21 | 4.49 | 4.53 | 3.87 |
| 8. | Industri Kimia. Farmasi. dan Obat Tradisional/ <i>Manufacture of Chemicals. Pharmaceuticals. and Botanical Products</i> | 5.56 | 4.95 | 4.71 | 4.92 | 7.71 |
| 9. | Industri Karet; Barang dari Karet dan Plastik/ <i>Manufacture of Rubber. Rubber Products and Plastic Products</i> | 5.94 | 1.83 | 2.91 | 4.03 | 7.74 |
| 10. | Industri Barang Galian Bukan Logam/ <i>Manufacture of Other Non-Metallic mineral Products</i> | -3.59 | -1.30 | 4.02 | 2.89 | 2.65 |
| 11. | Industri Logam Dasar/ <i>Manufacture of Basic Metals</i> | | | | | |
| 12. | Industri Barang Logam; Komputer. Barang elektronik. Optik; Peralatan Listrik/ <i>Manufacture of Fabricated Metal Products; Electronic. computer. and optical Products; and electrical Equipments</i> | 5.03 | 2.87 | 2.51 | 5.34 | 3.11 |
| 13. | Industri Mesin dan Perlengkapan/ <i>Manufacture of Machinery and Equipment</i> | 4.87 | 4.51 | 4.07 | 6.60 | 5.29 |

SYSTEM OF NATIONAL ACCOUNTS

| | | | | | | |
|-----|---|-------------|-------------|-------------|-------------|-------------|
| 14. | Industri Lat Angkutan / <i>Manufacture of Transport Equipment</i> | 5.13 | 1.72 | 2.99 | 5.90 | 8.27 |
| 15. | Industri Furniture/ <i>Manufacture of Furniture</i> | 4.96 | 5.29 | 5.73 | 6.65 | 2.04 |
| 16. | Industri Pengolahan Lainnya; Jasa Reparasi dan Pemasangan Mesin dan Peralatan/ Oyher Manufacturing; Repair and Installation of Machinery and Equipment | 5.12 | 5.52 | 2.38 | 1.89 | -0.25 |
| D | Pengadaan Listrik dan Gas/ <i>Electricity and Gas</i> | 7.81 | 3.44 | 6.51 | 2.77 | 3.55 |
| 1. | Ketenagalistrikan / <i>Electricity</i> | 7.81 | 3.44 | 6.51 | 2.77 | 3.55 |
| 2. | Pengadaan Gas dan Produksi Es/ <i>Manufacture of Gas and Production of Ice</i> | ... | ... | ... | ... | ... |
| E | Pengadaan Air. Pengelolaan Sampah. Limbah dan Daur Ulang/ <i>Water Supply; Sewerage. Waste Management. and Remediation Activities</i> | 1.21 | 5.33 | 5.53 | 5.81 | 4.90 |
| F | Konstruksi/ <i>Construction</i> | 8.03 | 7.52 | 4.38 | 7.12 | 7.22 |
| G | Perdagangan Besar dan Eceran; Reparasi Mobil dan Sepeda Motor/ <i>Wholesale and Retail Trade; Repair of Motor Vehicles and Motorcycle</i> | 7.44 | 5.15 | 5.68 | 4.78 | 3.67 |
| 1. | Perdagangan mobil. speda motor dan reparasinya/ <i>wholesale and retail trade and repair of motor vehicles and motocycle</i> | 6.84 | 4.06 | 4.59 | 6.71 | 7.53 |

| | | | | | | |
|---|--|-------------|--------------|--------------|--------------|-------------|
| | 2. Perdagangan besar dan eceran. bukan mobil dan sepeda motor/ <i>wholesale and retail trade except of motor vehicles and motorcycle</i> | 7.53 | 5.31 | 5.85 | 4.49 | 3.08 |
| H | Transportasi dan Pergudangan/ <i>Transportation And Storage</i> | 4.15 | 8.95 | 7.61 | 5.20 | 4.97 |
| | 1. Angkutan Rel / <i>Railway Transport</i> | 7.23 | 4.87 | 2.92 | 10.98 | 6.89 |
| | 2. Pengadaan Gas dan Produksi Es/ <i>Manufacture of Gas and Production of Ice</i> | 4.12 | 9.01 | 7.62 | 5.16 | 4.96 |
| | 3. Angkutan Laut/ <i>Sea Transport</i> | | | | | |
| | 4. Angkutan Sungai, Danau, dan Penyeberangan / <i>river. Lake. and Ferry Transport</i> | 1.02 | -2.77 | -0.52 | -0.22 | -0.22 |
| | 5. Angkutan Udara / <i>Air Transport</i> | | | | | |
| | 6. Pergudangan dan jasa Penunjang angkutan; Pos dan Kurir / <i>Warehousing and Support Services for Transportation; Postal and Courier</i> | 6.10 | 5.01 | 7.98 | 7.99 | 5.45 |
| I | Penyediaan Akomodasi dan Makan Minum/ <i>accomodation and food services activities</i> | 7.24 | 7.47 | 7.31 | 8.00 | 7.70 |
| | 1. Penyediaan akomodasi/ <i>Accomodation</i> | 4.12 | 6.97 | 7.56 | 6.78 | 6.11 |
| | 2. Penyediaan makan minum/ <i>Food and BeveragenService Activities</i> | 7.57 | 7.52 | 7.28 | 8.12 | 7.86 |
| J | Informasi dan Komunikasi/ <i>Information and communication</i> | 9.86 | 12.20 | 10.97 | 10.99 | 9.08 |

SYSTEM OF NATIONAL ACCOUNTS

| | | | | | | |
|-----------|--|--------------|--------------|-------------|-------------|-------------|
| K | Jasa Keuangan dan Asuransi/ <i>Finalcial and Insurance Activities</i> | 6.10 | 8.63 | 8.21 | 4.83 | 4.88 |
| 1. | Jasa Perantara keuangan <i>/ Financial Intermediary Services</i> | 5.82 | 8.67 | 8.20 | 4.59 | 4.55 |
| 2. | Asuransi dan Dana Pensiun / <i>Insurance and Pension Fund</i> | 7.82 | 8.57 | 8.96 | 5.35 | 8.89 |
| 3. | Jasa Keuangan lainnya/ <i>Other Financial Services</i> | 7.32 | 8.53 | 8.06 | 7.13 | 5.13 |
| 4. | Jasa Penunjang Keuangan/ <i>Financial Supporting Services</i> | 7.82 | 7.59 | 6.93 | 3.15 | 5.57 |
| L | Real Estat / <i>Real Estate Activities</i> | 5.88 | 5.34 | 6.60 | 6.63 | 9.80 |
| M.N | Jasa Perusahaan/ <i>Business Activities</i> | 6.23 | 8.55 | 8.11 | 8.24 | 8.29 |
| O | Administrasi Pemerintahan. Pertahanan dan Jaminan Sosial Wajib/ <i>Public Administration and Defence; Compulsory Social Security</i> | -1.05 | 2.46 | 1.12 | 0.95 | 1.35 |
| P | Jasa Pendidikan/ <i>education</i> | 10.13 | 9.79 | 6.40 | 8.47 | 5.42 |
| Q | Jasa Kesehatan dan Kegiatan Sosial/ <i>human health and Social Work Activities</i> | 8.12 | 10.91 | 9.52 | 9.61 | 7.94 |
| R.S.T. | Jasa lainnya/ <i>Other Services</i> | 8.27 | 8.57 | 7.75 | 7.79 | 6.60 |
| U | | | | | | |
| A. | Nilai Tambah Bruto Atas Harga Dasar/ <i>Gross Value Added Basic Price</i> | ... | ... | ... | ... | ... |
| B. | Pajak Dikurang Subsidi Atas Produk/ <i>Taxes Less Subsidies on Products</i> | ... | ... | ... | ... | ... |
| C. | Produk Domestik Bruto/ <i>Gross Domestic Product</i> | 5.79 | 5.03 | 5.65 | 5.21 | 5.50 |

Sumber : BPS Kabupaten Bandung Barat, 2019

Source : *Statistics of Bandung Barat Regency, 2019*

Tabel 8.1.5 Produk Domestik Regional Bruto Atas Dasar Harga Berlaku Menurut Pengeluaran (miliar rupiah), 2014-2018
Table Gross Domestic Regional Product at Current Market Prices by type of expenditure (billion rupiahs), 2014-2018

| Jenis Pengeluaran Type of Expenditure | 2014 | 2015 | 2016* | 2017** | 2018 |
|---|------------|------------|------------|------------|------|
| (1) | (2) | (3) | (4) | (5) | (6) |
| Pengeluaran Konsumsi Rumah Tangga / Household Consumption Expenditure | 19 637.442 | 21 796.493 | 24 487.788 | 26 584.127 | ... |
| a. Makanan dan Minuman, selain restoran / Food and Beverages other than restaurants | 9 472.669 | 10 571.307 | 12 306.164 | 13 452.353 | ... |
| b. Pakaian, alas kaki, dan jasa perawatannya / Clothing, footwear, and related maintenance services | 785.276 | 872.439 | 952.535 | 1 017.663 | ... |
| c. Perumahan dan perlengkapan rumah tangga / Housing and Household Equipment | 3 378.094 | 3 746.892 | 4 088.732 | 4 360.709 | ... |
| d. Kesehatan dan pendidikan / Health and education | 671.973 | 748.089 | 812.514 | 888.532 | ... |
| e. Transportasi dan komunikasi / Transportation and Communication | 3 602.282 | 4 020.965 | 4 334.939 | 4 712.292 | ... |
| f. Restoran dan hotel/ Restaurant and Hotels | 846.743 | 882.853 | 963.611 | 1 044.844 | ... |
| g. Lainnya / Others | 880.412 | 953.948 | 1 029.293 | 1 107.735 | ... |
| Pengeluaran Konsumsi LNPR/ NPISH Consumption Expenditure | 319.966 | 303.483 | 322.973 | 356.647 | ... |
| Pengeluaran Konsumsi Pemerintah/ Government Consumption Expenditure | 2 077.823 | 2 548.520 | 2 784.879 | 2 896.338 | ... |
| a. Konsumsi kolektif/ Collective Consumption | ... | ... | ... | ... | ... |
| b. Konsumsi Individu / Individual Consumption | ... | ... | ... | ... | ... |
| Pembentukan Modal tetap Bruto/ Gross Fixed Capital Formation | 6 478.924 | 7 307.420 | 7 764.325 | 8 481.612 | ... |
| a. Konstruksi / Construction | ... | ... | ... | ... | ... |
| b. Mesin dan Perlengkapan / Machinery and Equipment | ... | ... | ... | ... | ... |
| c. Kendaraan / Vehicle | ... | ... | ... | ... | ... |
| d. Peralatan lainnya / Other equipment | ... | ... | ... | ... | ... |

SYSTEM OF NATIONAL ACCOUNTS

| | | | | | | |
|----|---|------------|------------|------------|------------|-----|
| e. | CBR / <i>Cultivated Biological Resources</i> | ... | ... | ... | ... | ... |
| f. | Produk Kekayaan Intelektual/ <i>Intellectual Property Product</i> | ... | ... | ... | ... | ... |
| | Perubahan Inventori/ <i>Changes in Inventories</i> | 1 515.405 | 1 377.682 | 1 448.341 | 1 546.133 | ... |
| | Ekspor barang dan jasa/ <i>Exports of goods and Services</i> | ... | ... | ... | ... | ... |
| a. | Barang / <i>goods</i> | ... | ... | ... | ... | ... |
| | a.1. Barang non migas / <i>Non-Oil and Gas</i> | ... | ... | ... | ... | ... |
| | a.2. Barang Migas/ <i>Oil and Gas</i> | ... | ... | ... | ... | ... |
| b. | Jasa / <i>Services</i> | ... | ... | ... | ... | ... |
| | Dikurangi Impor Barang dan Jasa / <i>Less: import of goods and services</i> | 650.437 | 658.024 | 236.005 | 357.641 | ... |
| a. | Barang / <i>goods</i> | ... | ... | ... | ... | ... |
| | a.1. Barang non migas / <i>Non-Oil and Gas</i> | ... | ... | ... | ... | ... |
| | a.2. Barang Migas/ <i>Oil and Gas</i> | ... | ... | ... | ... | ... |
| b. | Jasa / <i>Services</i> | ... | ... | ... | ... | ... |
| | Diskrepani Statistik/ <i>Statistical Discrepancies</i> | ... | ... | ... | ... | ... |
| | Produk Domestik Bruto/ <i>Gross Domestic Product</i> | 30 679.998 | 33 991.622 | 37 044.210 | 40 222.497 | ... |

* Angka Sementara

** Angka Sangat Sementara

Sumber : Produk Domestik regional Bruto Kabupaten Bandung Barat Menurut Pengeluaran 2013-2017, 2018

Source : *Gross Domestic Regional Product of Bandung Barat Regency 2013-2017, 2018*

Tabel 8.1.6 Produk Domestik Regional Bruto Atas Dasar Harga Konstan 2010 Menurut Pengeluaran (miliar rupiah), 2014-2018
Gross Domestic Regional Product at 2010 Constant Market Prices by type of expenditure (billion rupiahs), 2014-2018

| Jenis Pengeluaran Type of Expenditure | 2014 | 2015 | 2016* | 2017** | 2018 |
|--|------------|------------|------------|------------|------|
| (1) | (2) | (3) | (4) | (5) | (6) |
| Pengeluaran Konsumsi Rumah Tangga / Household Consumption Expenditure | 15 449.548 | 16 237.533 | 17 243.454 | 18 006.870 | ... |
| a. Makanan dan Minuman. selain restoran / Food and Beverages other than restaurants | 7 006.696 | 7 415.536 | 7 939.264 | 8 391.847 | ... |
| b. Pakaian. alas kaki. dan jasa perawatannya / Clothing. footwear. and related maintenance services | 702.077 | 738.781 | 779.060 | 805.006 | ... |
| c. Perumahan dan perlengkapan rumah tangga / Housing and Household Equipment | 2 767.419 | 2 854.361 | 3 013.810 | 3 063.650 | ... |
| d. Kesehatan dan pendidikan/ Health and education | 594.981 | 632.016 | 653.927 | 690.262 | ... |
| e. Transportasi dan komunikasi / Transportation and Communication | 2 973.397 | 3 086.066 | 3 270.663 | 3 395.571 | ... |
| f. Restoran dan hotel/ Restaurant and Hotels | 717.207 | 739.224 | 801.156 | 843.671 | ... |
| g. Lainnya / Others | 737.771 | 771.548 | 785.573 | 816.862 | ... |
| Pengeluaran Konsumsi LNPRT/ NPISH Consumption Expenditure | 269.183 | 244.900 | 254.843 | 267.563 | ... |
| Pengeluaran Konsumsi Pemerintah/ Government Consumption Expenditure | 1 578.814 | 1 722.011 | 1 797.931 | 1 825.594 | ... |
| a. Konsumsi kolektif/ Collective Consumption | ... | ... | ... | ... | ... |
| b. Konsumsi Individu / Individual Consumption | ... | ... | ... | ... | ... |
| Pembentukan Modal tetap Bruto/ Gross Fixed Capital Formation | 5 168.963 | 5 529.702 | 5 768.312 | 6 137.412 | ... |
| a. Konstruksi / Construction | ... | ... | ... | ... | ... |
| b. Mesin dan Perlengkapan / Machinery and Equipment | ... | ... | ... | ... | ... |

SYSTEM OF NATIONAL ACCOUNTS

| | | | | | | |
|----|---|------------|------------|------------|------------|-----|
| c. | Kendaraan / <i>Vehicle</i> | ... | ... | ... | ... | ... |
| d. | Peralatan lainnya / <i>Other equipment</i> | ... | ... | ... | ... | ... |
| e. | CBR / <i>Cultivated Biological Resources</i> | ... | ... | ... | ... | ... |
| f. | Produk Kekayaan Intelektual/ <i>Intellectual Property Product</i> | ... | ... | ... | ... | ... |
| | Perubahan Inventori/ <i>Changes in Inventories</i> | 1 122.527 | 930.792 | 943.132 | 963.693 | ... |
| | Ekspor barang dan jasa/ <i>Exports of goods and Services</i> | ... | ... | ... | ... | ... |
| a. | Barang / <i>goods</i> | ... | ... | ... | ... | ... |
| | a.1. Barang non migas / <i>Non-Oil and Gas</i> | ... | ... | ... | ... | ... |
| | a.2. Barang Migas/ <i>Oil and Gas</i> | ... | ... | ... | ... | ... |
| b. | Jasa / <i>Services</i> | ... | ... | ... | ... | ... |
| | Dikurangi Impor Barang dan Jasa / <i>Less: import of goods and services</i> | 625.888 | 821.233 | 918.205 | 1 128.892 | ... |
| a. | Barang / <i>goods</i> | ... | ... | ... | ... | ... |
| | a.1. Barang non migas / <i>Non-Oil and Gas</i> | ... | ... | ... | ... | ... |
| | a.2. Barang Migas/ <i>Oil and Gas</i> | ... | ... | ... | ... | ... |
| b. | Jasa / <i>Services</i> | ... | ... | ... | ... | ... |
| | Diskrepansi Statistik/ <i>Statistical Discrepancies</i> | ... | ... | ... | ... | ... |
| | Produk Domestik Bruto/ <i>Gross Domestic Product</i> | 24 264.922 | 25 486.171 | 26 925.876 | 28 330.025 | ... |

* Angka Sementara

** Angka Sangat Sementara

Sumber : Produk Domestik regional Bruto Kabupaten Bandung Barat Menurut Pengeluaran 2013-2017, 2018

Source : *Gross Domestic Regional Product of Bandung Barat Regency 2013-2017, 2018*

8.2 PRODUK DOMESTIK REGIONAL BRUTO/ GROSS REGIONAL DOMESTIC PRODUCT

Tabel 8.2.1 Laju Pertumbuhan Produk Domestik Regional Bruto Atas Dasar Harga Konstan 2010 Menurut Kecamatan (persen), 2015-2018
Growth Rate of Gross Domestic Regional Product at 2010 Constant Market Prices by Sub District (persen), 2015-2018

| Kecamatan Subdistrict | 2015 | 2016 | 2017 | 2018 |
|--------------------------|------|------|------|------|
| (1) | (2) | (3) | (4) | (5) |
| 1. Rongga | ... | ... | ... | ... |
| 2. Gununghalu | ... | ... | ... | ... |
| 3. Sindangkerta | ... | ... | ... | ... |
| 4. Cililin | ... | ... | ... | ... |
| 5. Cihampelas | ... | ... | ... | ... |
| 6. Cipongkor | ... | ... | ... | ... |
| 7. Batujajar | ... | ... | ... | ... |
| 8. Saguling | ... | ... | ... | ... |
| 9. Cipatat | ... | ... | ... | ... |
| 10. Padalarang | ... | ... | ... | ... |
| 11. Ngamprah | ... | ... | ... | ... |
| 12. Parongpong | ... | ... | ... | ... |
| 13. Lembang | ... | ... | ... | ... |
| 14. Cisarua | ... | ... | ... | ... |
| 15. Cikalongwetan | ... | ... | ... | ... |
| 16. Cipeundeuy | ... | ... | ... | ... |
| Jumlah/Total | ... | ... | ... | ... |

SYSTEM OF NATIONAL ACCOUNTS

Tabel 8.2.2 Produk Domestik Regional Bruto Atas Dasar Harga Berlaku Menurut Kecamatan, 2015-2018
Per Capital Gross Regional Domestic Product at Current Market Prices by Sub District, 2015-2018

| Kecamatan Subdistrict | 2015 | 2016 | 2017 | 2018 |
|--------------------------|------|------|------|------|
| (1) | (2) | (3) | (4) | (5) |
| 1. Rongga | ... | ... | ... | ... |
| 2. Gununghalu | ... | ... | ... | ... |
| 3. Sindangkerta | ... | ... | ... | ... |
| 4. Cililin | ... | ... | ... | ... |
| 5. Cihampelas | ... | ... | ... | ... |
| 6. Cipongkor | ... | ... | ... | ... |
| 7. Batujajar | ... | ... | ... | ... |
| 8. Saguling | ... | ... | ... | ... |
| 9. Cipatat | ... | ... | ... | ... |
| 10. Padalarang | ... | ... | ... | ... |
| 11. Ngamprah | ... | ... | ... | ... |
| 12. Parongpong | ... | ... | ... | ... |
| 13. Lembang | ... | ... | ... | ... |
| 14. Cisarua | ... | ... | ... | ... |
| 15. Cikalongwetan | ... | ... | ... | ... |
| 16. Cipeundeuy | ... | ... | ... | ... |
| Jumlah/Total | ... | ... | ... | ... |

Tabel 8.2.3 Produk Domestik Regional Bruto Atas Dasar Harga Konstan 2010 Menurut Kecamatan (miliar rupiah) , 2015-2018
Table *Per Capital Gross Regional Domestic Product at 2010 Constant Market Prices by Sub District, 2015-2018*

| Kecamatan Subdistrict | 2015 | 2016 | 2017 | 2018 |
|--------------------------|------|------|------|------|
| (1) | (2) | (3) | (4) | (5) |
| 1. Rongga | ... | ... | ... | ... |
| 2. Gununghalu | ... | ... | ... | ... |
| 3. Sindangkerta | ... | ... | ... | ... |
| 4. Cililin | ... | ... | ... | ... |
| 5. Cihampelas | ... | ... | ... | ... |
| 6. Cipongkor | ... | ... | ... | ... |
| 7. Batujajar | ... | ... | ... | ... |
| 8. Saguling | ... | ... | ... | ... |
| 9. Cipatat | ... | ... | ... | ... |
| 10. Padalarang | ... | ... | ... | ... |
| 11. Ngamprah | ... | ... | ... | ... |
| 12. Parongpong | ... | ... | ... | ... |
| 13. Lembang | ... | ... | ... | ... |
| 14. Cisarua | ... | ... | ... | ... |
| 15. Cikalongwetan | ... | ... | ... | ... |
| 16. Cipeundeuy | ... | ... | ... | ... |
| Jumlah/Total | ... | ... | ... | ... |

SYSTEM OF NATIONAL ACCOUNTS

Tabel 8.2.4 **Persentase kontribusi Terhadap Jumlah Produk Domestik Regional Bruto Seluruh Kecamatan, 2015-2018**
Percentage of Contribution to The Total Gross Regional Domestic Product by Sub District, 2015-2018

| Kecamatan Subdistrict | 2015 | 2016 | 2017 | 2018 |
|--------------------------|------|------|------|------|
| (1) | (2) | (3) | (4) | (5) |
| 1. Rongga | ... | ... | ... | ... |
| 2. Gununghalu | ... | ... | ... | ... |
| 3. Sindangkerta | ... | ... | ... | ... |
| 4. Cililin | ... | ... | ... | ... |
| 5. Cihampelas | ... | ... | ... | ... |
| 6. Cipongkor | ... | ... | ... | ... |
| 7. Batujajar | ... | ... | ... | ... |
| 8. Saguling | ... | ... | ... | ... |
| 9. Cipatat | ... | ... | ... | ... |
| 10. Padalarang | ... | ... | ... | ... |
| 11. Ngamprah | ... | ... | ... | ... |
| 12. Parongpong | ... | ... | ... | ... |
| 13. Lembang | ... | ... | ... | ... |
| 14. Cisarua | ... | ... | ... | ... |
| 15. Cikalongwetan | ... | ... | ... | ... |
| 16. Cipeundeuy | ... | ... | ... | ... |
| Jumlah/Total | ... | ... | ... | ... |



Sensus
Penduduk
2020

DATA

MENCERDASKAN BANGSA
-----ENLIGHTEN NATION-----



**BADAN PUSAT STATISTIK
KABUPATEN BANDUNG BARAT**

Jl.Raya Padalarang No.763,
Telp. (022)6804400,
(022)6804411. Fax:(022)680411.
Email : bps3217@bps.go.id
Web : bandungbaratkab.bps.go.id

