

# KABUPATEN LAMPUNG TIMUR DALAM ANGKA

*Lampung Timur Regency in Figures*

## 2019



**BADAN PUSAT STATISTIK  
KABUPATEN LAMPUNG TIMUR**  
*BPS-Statistics of Lampung Timur Regency*

# KABUPATEN LAMPUNG TIMUR DALAM ANGKA

*Lampung Timur Regency in Figures*

## 2019



# **Kabupaten Lampung Timur Dalam Angka**

## **Lampung Timur Regency in Figures**

### **2019**

ISSN: 1907-4670

No. Publikasi/*Publication Number*: 18040.1901

Katalog/*Catalog*: 1102001.1804

Ukuran Buku/*Book Size*: 14,8 x 21 cm

Jumlah Halaman/*Number of Pages*: xxxvi + 367 halaman/*pages*

Naskah/*Manuscript*:

**Badan Pusat Statistik Kabupaten Lampung Timur**

*BPS-Statistics of Lampung Timur Regency*

Penyunting/*Editor*:

**Badan Pusat Statistik Kabupaten Lampung Timur**

*BPS-Statistics of Lampung Timur Regency*

Gambar Kulit/*Cover Design*:

**Badan Pusat Statistik Kabupaten Lampung Timur**

*BPS-Statistics of Lampung Timur Regency*

Ilustrasi Kover/*Cover Illustration*:

Danau Bebekan, Pasir Sakti, Kabupaten Lampung Timur

*Bebekan Lake, Pasir Sakti, Lampung Timur Regency*

Diterbitkan oleh/*Published by*:

© BPS Kabupaten Lampung Timur/*BPS-Statistics of Lampung Timur Regency*

Dicetak oleh/*Printed by*:

**CV. Jaya Wijaya**

Sumber Ilustrasi/*Graphics by*:

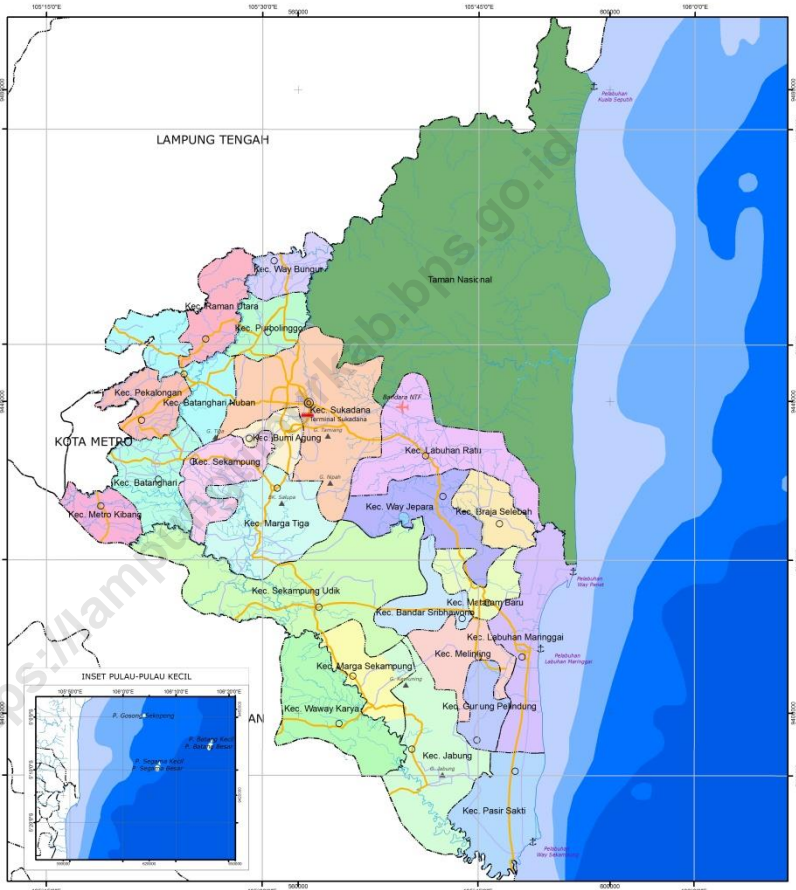
[instagram.com/pras\\_welly](https://www.instagram.com/pras_welly), [freepik.com](https://www.freepik.com), [flaticon.com](https://www.flaticon.com)

**Dilarang mengumumkan, mendistribusikan, mengomunikasikan, dan/atau menggandakan sebagian atau seluruh isi buku ini untuk tujuan komersial tanpa izin tertulis dari Badan Pusat Statistik**

*Prohibited to announce, distribute, communicate, and/or copy part or all of this book for commercial purpose without permission from BPS-Statistics Indonesia*

# PETA WILAYAH KABUPATEN LAMPUNG TIMUR

## MAP OF LAMPUNG TIMUR REGENCY



**PEMERINTAH KABUPATEN LAMPUNG TIMUR**  
**RENCANA TATA RUANG WILAYAH**  
**KABUPATEN LAMPUNG TIMUR**  
**TAHUN 2011-2031**

**KETERANGAN :**

- Titik/Lokasi**
- ⊙ Ibu Kota Kabupaten
  - Ibu Kota Kecamatan
  - ✚ Bandara Khusus
  - ⚓ Pelabuhan Sukadana
  - ▲ Gunung
- Perairan**
- Sungai
  - ◻ Danau

- Batas dan Jalan**
- Jalan Kolektor Primer
  - Jalan Lokal Primer
  - Batas Pantai
  - Batas Kecamatan
  - Batas Kabupaten
  - Batas Kab Luar
- Kedalaman Laut**
- 0-5 m
  - 5-10 m
  - 10-20 m
  - > 20 m

- Wilayah Administrasi Kecamatan**
- KEC. BANDAR SRIBIHWARDI
  - KEC. BATANGHARI
  - KEC. BATANGHARI NUBAN
  - KEC. BRAJA SELEBAH
  - KEC. BUNJI AGUNG
  - KEC. GUNUNG PELINDUNG
  - KEC. JABUNG
  - KEC. LABUHAN MARINGGAI
  - KEC. LABUHAN RATU
  - KEC. MARGA SEKAMPUNG
  - KEC. MARGA TIGA
  - KEC. MATARAM BARU
  - KEC. MELINTING
  - KEC. METRO KIBANG
  - KEC. PASIR SAKTI
  - KEC. PEKALONGAN
  - KEC. PURBOLINGGO
  - KEC. RAMAN UTARA
  - KEC. SEKAMPUNG
  - KEC. SEKAMPUNG UDIK
  - KEC. SUKADANA
  - KEC. WAWAY KARYA
  - KEC. WAY BUNDIR
  - KEC. WAY JEPARA
  - KEC. WAY NIASIONAL

**GAMBAR 2**  
**PETA WILAYAH ADMINISTRASI**  
**KABUPATEN LAMPUNG TIMUR**



Sistem Proyeksi : Transverse Mercator - Datum : WGS 84  
 Sistem Grid : Grid Geografis dan Grid UTM Zone 48s

Sumber:  
 - Hasil Observasi dan Pemetaan Lapangan dengan GPS, 2011  
 - Hasil Survei Digital 1:200,000, Desember, 2008  
 - RENCANA Tata Ruang Wilayah Kabupaten Lampung Timur 1 : 50,000,  
 Berdasarkan Kabupaten Lampung Timur, 2005  
 - City Satellite Landuse, Desember, 2005  
 - Hasil Rupa Bumi Indonesia 1 : 50,000, Desember, 1996  
 - SK Gubernur Lampung No. 125 / 2.12 / 1998 Tahun 2008 tentang Pembatas Pulau di Provinsi Lampung.





**KEPALA BPS KABUPATEN LAMPUNG TIMUR**  
*CHIEF STATISTICIAN OF LAMPUNG TIMUR REGENCY*



**Ir. Maryono**





## KATA PENGANTAR


**Kabupaten Lampung Timur Dalam Angka 2019** merupakan publikasi tahunan yang diterbitkan oleh BPS Kabupaten Lampung Timur. Publikasi ini menyajikan beragam jenis data yang bersumber dari BPS dan institusi lain. Publikasi ini memuat gambaran umum tentang keadaan geografi dan iklim, pemerintahan, serta perkembangan sosial-demografi dan perekonomian di Kabupaten Lampung Timur.

Publikasi Kabupaten Lampung Timur Dalam Angka akan terus mengalami penyempurnaan baik struktur maupun muatannya. Sejak tahun 2016, publikasi ini mengalami penambahan penjelasan teknis dan ulasan dari setiap jenis statistik yang disajikan. Serta sejak tahun 2017, publikasi ini dilengkapi dengan infografis data unggulan sebagai pembatas bab. Pada tahun ini terdapat perubahan judul dan pengurutan bab.

Publikasi ini dapat terwujud berkat kerja sama dan bantuan dari berbagai pihak baik instansi pemerintah maupun swasta. Kepada semua pihak yang telah memberikan bantuan disampaikan penghargaan dan terima kasih.

Semoga publikasi ini bermanfaat untuk berbagai pihak pemakai data khususnya para perencana dalam membantu melengkapi penyusunan rencana pembangunan. Untuk perbaikan publikasi ini, tanggapan dan saran yang bersifat konstruktif dari para pemakai sangat diharapkan.

Sukadana, Agustus 2019  
Kepala BPS  
Kabupaten Lampung Timur



**Ir. Maryono**







*Lampung Timur Regency in Figures 2019* is an annual publication written by BPS-Statistics of Lampung Timur Regency. This publication presents various types of data sourced from BPS and other institutions. The publication provides general pictures of geographic and climate conditions, government, and key socio-demographic and economic characteristics of Lampung Timur Regency.

The contents and the structure of this publication have been continuously improved. Since 2016, this publication has the addition of a technical notes and description of each type of statistic presented. Since 2017, it also comes with infographics for some featured data on the chapter breaks. This year, there was a change of title and order of Chapter.

This comprehensive publication has been made possible with the assistance and contribution from several governmental institutions and private organizations. To all parties who have been involved in the preparation of this publication, I would like to express my sincerest appreciation and gratitude.

Hopefully this publication will be a useful resource for any purposes, especially planners in helping to equip compilation of development planning. Comments and constructive suggestions for the improvement of this publication are always welcome.

Sukadana, August 2019  
BPS-Statistics of  
Lampung Timur Regency



**Ir. Maryono**  
Chief Statistician



## DAFTAR ISI/CONTENTS

|   | Halaman<br>Page |
|---|-----------------|
| Peta Wilayah Kabupaten Lampung Timur .....  | iii             |
| <i>Map of Lampung Timur Regency</i> .....   | iii             |
| Kepala BPS Kabupaten Lampung Timur .....  | v               |
| <i>Chief Statistician Of Lampung Timur Regency</i> .....  | v               |
| Kata Pengantar/ <i>Preface</i> .....  | viii            |
| Daftar Isi/ <i>Contents</i> .....   | ix              |
| Daftar Tabel/ <i>List Of Tables</i> .....   | xi              |
| Daftar Gambar/ <i>List Of Figures</i> .....   | xxxiv           |
| Penjelasan Umum/ <i>Explanatory Notes</i> .....   | xxxv            |
| 1 Geografi dan Iklim/ <i>Geography and Climate</i> .....  | 1               |
| 1.1 Keadaan Geografi/ <i>Geography Condition</i> .....  | 8               |
| 1.2 Iklim/ <i>Climate</i> .....   | 16              |
| 2 Pemerintahan/ <i>Government</i> .....   | 21              |
| 2.1 Wilayah Administratif/ <i>Administrative Area</i> .....                                       | 31              |
| 2.2 Sumber Daya Manusia/ <i>Human Resources</i> .....   | 33              |
| 2.3 Dewan Perwakilan Rakyat Daerah/ <i>The Regional House of<br/>        Representative</i> ..... | 56              |
| 3 Penduduk dan Ketenagakerjaan/ <i>Population and Employment</i> .....                            | 67              |
| 3.1 Penduduk/ <i>Population</i> .....   | 77              |
| 3.2 Ketenagakerjaan/ <i>Employment</i> .....  | 82              |
| 4 Sosial dan Kesejahteraan Rakyat/ <i>Social and Welfare</i> .....                                | 91              |
| 4.1 Pendidikan/ <i>Education</i> .....  | 108             |
| 4.2 Kesehatan/ <i>Health</i> .....  | 139             |
| 4.3 Agama dan Sosial Lainnya/ <i>Religion and Other Social Affairs</i> .....                      | 158             |
| 4.4 Kriminalitas/ <i>Crime</i> .....  | 163             |
| 4.5 Kemiskinan dan Pembangunan Manusia/ <i>Poverty and Human<br/>        Development</i> .....    | 174             |
| 5 Pertanian/ <i>Agriculture</i> .....   | 177             |



|     |  |     |
|-----|--|-----|
| 5.1 | Tanaman Pangan/ <i>Food Crops</i> .....  | 192 |
| 5.2 | Hortikultura/ <i>Horticulture</i> .....  | 207 |
| 5.3 | Perkebunan/ <i>Estate Crops</i> .....  | 233 |
| 5.4 | Peternakan/ <i>Livestock</i> .....   | 239 |
| 5.5 | Perikanan/ <i>Fishery</i> .....  | 246 |
| 6   | Pertambangan dan Energi/ <i>Mining and Energy</i> .....  | 247 |
| 7   | Pariwisata/ <i>Tourism</i> .....   | 257 |
| 8   | Sistem Neraca Regional/ <i>System of Regional Accounts</i> .....   | 271 |
| 9   | Industri dan Perdagangan/ <i>Industry and Trade</i> .....  | 291 |
| 10  | Transportasi dan Komunikasi/ <i>Transportation and Communication</i> .....                               | 305 |
|     | 10.1 Transportasi/ <i>Transportation</i> .....   | 315 |
|     | 10.2 Komunikasi/ <i>Communication</i> .....  | 323 |
| 11  | Keuangan Daerah, Lembaga Keuangan dan Harga/ <i>Local Finance, Financial Institution and Price</i> ..... | 329 |
|     | 11.1 Keuangan Daerah/ <i>Local Finance</i> .....   | 335 |
|     | 11.2 Lembaga Keuangan/ <i>Financial Institution</i> .....  | 337 |
|     | 11.3 Harga/ <i>Price</i> .....   | 340 |
| 12  | Pengeluaran Penduduk dan Konsumsi Makanan/ <i>Population Expenditure and Food Consumption</i> .....      | 345 |
| 13  | Perbandingan Antar Kabupaten/Kota/ <i>Regency/Municipal Comparison</i> . 357                             |     |

## DAFTAR TABEL/LIST OF TABLES

Halaman  
Page

|            |  |    |
|------------|--|----|
| <b>1</b>   | <b>GEOGRAFI DAN IKLIM/GEOGRAPHY AND CLIMATE</b>  |    |
| <b>1.1</b> | <b>KEADAAN GEOGRAFI/GEOGRAPHY CONDITION</b>  |    |
| 1.1.1      | Luas Daerah dan Jumlah Pulau Menurut Kecamatan di Kabupaten Lampung Timur, 2018/ <i>Total Area and Number of Islands by Subdistrict in Lampung Timur Regency, 2018</i> .....   | 8  |
| 1.1.2      | Nama Gunung, Letak dan Tingginya di Kabupaten Lampung Timur/ <i>List of Mountain, Location and Height in Lampung Timur Regency</i> .....   | 11 |
| 1.1.3      | Nama Pulau, Letak dan Luasnya di Kabupaten Lampung Timur/ <i>List of Island, Location and Area in Lampung Timur Regency</i> .....  | 12 |
| 1.1.4      | Sungai dan Daerah Pengaliran di Kabupaten Lampung Timur, 2018/ <i>River and Flow Area in Lampung Timur Regency, 2018</i> .....   | 13 |
| <b>1.2</b> | <b>IKLIM/CLIMATE</b>   |    |
| 1.2.1      | Rata-Rata Suhu dan Kelembaban Udara Menurut Bulan di Stasiun Klimatologi Pesawaran Lampung, 2018/ <i>Average Temperature and Humidity by Month in in Climatology Station Pesawaran Lampung, 2018</i> .....   | 16 |
| 1.2.2      | Rata-Rata Tekanan Udara, Kecepatan Angin dan Penyinaran Matahari Menurut Bulan di Stasiun Klimatologi Pesawaran Lampung, 2018/ <i>Average Atmospheric Pressure, Wind Velocity and Duration of Sunshine by Month in Climatology Station Pesawaran Lampung, 2018</i> ..... | 17 |
| 1.2.3      | Jumlah Curah Hujan Menurut Bulan pada Beberapa Wilayah di Kabupaten Lampung Timur (mm), 2018/ <i>Amount of Precipitation by Month in Some Areas Lampung Timur Regency (mm), 2018</i> .....   | 18 |
| 1.2.4      | Jumlah Hari Hujan Menurut Bulan pada Beberapa Wilayah di Kabupaten Lampung Timur, 2018/ <i>Number of Rainy Days by Month in Some Areas in Lampung Timur Regency, 2018</i> .....  | 19 |
| <b>2</b>   | <b>PEMERINTAHAN/GOVERNMENT</b>   |    |



|            |  |    |
|------------|--|----|
| <b>2.1</b> | <b>WILAYAH ADMINISTRATIF/ADMINISTRATIVE AREA</b>   |    |
| 2.1.1      | Jumlah Desa Menurut Kecamatan di Kabupaten Lampung Timur, 2018/ <i>Number of Village by Subdistrict in Lampung Timur Regency, 2018</i> .....   | 31 |
| 2.1.2      | Ibu Kota Kecamatan, Jumlah Desa/Kelurahan, Dusun dan Rukun Tetangga (RT) Menurut Kecamatan di Kabupaten Lampung Timur, 2018/ <i>Capital of Subdistrict, Number of Villages, Hamlet and Neighborhood Association (RT) by Subdistrict in Lampung Timur Regency, 2018</i> ..... | 32 |
| <b>2.2</b> | <b>SUMBER DAYA MANUSIA/HUMAN RESOURCES</b>   |    |
| 2.2.1      | Jumlah Pegawai Negeri Sipil Menurut Jabatan dan Jenis Kelamin di Kabupaten Lampung Timur, 2017 dan 2018/ <i>Number of Civil Servants by Occupation and Sex in Lampung Timur Regency, 2017 and 2018</i> .....   | 33 |
| 2.2.2      | Jumlah Pegawai Negeri Sipil Menurut Tingkat Pendidikan dan Jenis Kelamin di Kabupaten Lampung Timur, 2017 dan 2018/ <i>Number of Civil Servants by Education Level and Sex in Lampung Timur Regency, 2017 and 2018</i> .....   | 34 |
| 2.2.3      | Jumlah Pegawai Negeri Sipil Menurut Tingkat Pendidikan dan Jenis Kelamin di Kabupaten Lampung Timur, 2017 dan 2018/ <i>Number of Civil Servants by Education Level and Sex in Lampung Timur Regency, 2017 and 2018</i> .....   | 35 |
| 2.2.4      | Jumlah Pegawai Negeri Sipil Menurut Dinas/Instansi Pemerintah dan Jenis Kelamin di Kabupaten Lampung Timur, 2018/ <i>Number of Civil Servants by Institution/Office and Sex in Lampung Timur Regency, 2018</i> .....   | 36 |
| 2.2.5      | Jumlah Pegawai Negeri Sipil Menurut Dinas/Instansi Pemerintah dan Pendidikan Tertinggi yang Ditamatkan di Kabupaten Lampung Timur, 2018/ <i>Number of Civil Servants by Institution/Office and Educational Attainment in Lampung Timur Regency, 2018</i> .....               | 40 |
| 2.2.6      | Jumlah Pegawai Negeri Sipil Menurut Dinas/Instansi Pemerintah dan Tingkat Kepangkatan di Kabupaten Lampung Timur, 2018/ <i>Number of Civil Servants by Institution/Office and Hierarchy in Lampung Timur Regency, 2018</i> .....   | 48 |



|            |  |    |
|------------|--|----|
| 2.2.7      | Jumlah Pegawai Negeri Sipil Menurut Dinas/Instansi Pemerintah dan Eselon di Kabupaten Lampung Timur, 2018/ <i>Number of Civil Servants by Institution/Office and Rank in Lampung Timur Regency, 2018</i> .....   | 52 |
| <b>2.3</b> | <b>DEWAN PERWAKILAN RAKYAT DAERAH/THE REGIONAL HOUSE OF REPRESENTATIVE</b>   |    |
| 2.3.1      | Jumlah Anggota Dewan Perwakilan Rakyat Daerah Kabupaten Lampung Timur Menurut Partai Politik dan Jenis Kelamin, 2018/ <i>Number of Members of The Regional House of Representatives in Lampung Timur Regency by Political Parties and Sex, 2018</i> .....    | 56 |
| 2.3.2      | Jumlah Anggota Dewan Perwakilan Rakyat Daerah Kabupaten Lampung Timur Menurut Tingkat Pendidikan dan Jenis Kelamin, 2018/ <i>Number of Members of The Regional House of Representatives in Lampung Timur Regency by Education Level and Sex, 2018</i> .....  | 57 |
| 2.3.3      | Susunan Anggota Dewan Perwakilan Rakyat Daerah Kabupaten Lampung Timur Menurut Komisi dan Fraksi, 2018/ <i>Membership List of Members of The Regional House of Representatives in Lampung Timur Regency by Comission and Fraction, 2018</i> .....            | 58 |
| 2.3.4      | Susunan dan Fraksi Keanggotaan Dewan Perwakilan Rakyat Daerah Kabupaten Lampung Timur, 2018/ <i>Membership and Fraction List of Members of The Regional House of Representatives in Lampung Timur Regency, 2018</i> .....                                    | 59 |
| 2.3.5      | Susunan Keanggotaan Dewan Perwakilan Rakyat Daerah Kabupaten Lampung Timur, 2017/ <i>Membership List of Members of The Regional House of Representatives in Lampung Timur Regency, 2017</i> .....  | 60 |
| 2.3.6      | Anggota Dewan Perwakilan Rakyat Daerah Kabupaten Lampung Timur Menurut Partai Politik dan Daerah Pemilihan, 2017/ <i>Members of The Regional House of Representatives of Lampung Timur Regency by Political Parties and Native Area Election, 2017</i> ..... | 62 |



|            |  |    |
|------------|--|----|
| 2.3.7      | Kumpulan Peraturan Daerah yang Disahkan Dewan Perwakilan Rakyat Daerah Kabupaten Lampung Timur, 2018/ <i>Local Rule Set be Decered by The Regional House of Representatives of Lampung Timur Regency, 2018</i> .....   | 64 |
| <b>3</b>   | <b>PENDUDUK DAN KETENAGAKERJAAN/POPULATION AND EMPLOYMENT</b>  |    |
| <b>3.1</b> | <b>PENDUDUK/POPULATION</b>   |    |
| 3.1.1      | Penduduk, Laju Pertumbuhan Penduduk, Distribusi Persentase Penduduk, Kepadatan Penduduk, Rasio Jenis Kelamin Penduduk Menurut Kecamatan di Kabupaten Lampung Timur, 2000, 2010, dan 2018/ <i>Population, Population Growth Rate, Percentage Distribution of Population, Population Density, and Population Sex by Subdistrict in Lampung Timur Regency, 2000, 2010, and 2018</i> ..... | 77 |
| 3.1.2      | Jumlah Penduduk Menurut Kelompok Umur dan Jenis Kelamin di Kabupaten Lampung Timur, 2018/ <i>Population by Age Group and Sex in Lampung Timur Regency, 2018</i> .....  | 80 |
| 3.1.3      | Jumlah Keluarga Menurut Kecamatan di Kabupaten Lampung Timur, 2018/ <i>Number of Family by Subdistrict in Lampung Timur Regency, 2018</i> .....  | 81 |
| <b>3.2</b> | <b>KETENAGAKERJAAN/EMPLOYMENT</b>  |    |
| 3.2.1      | Jumlah Penduduk Berumur 15 Tahun Keatas Menurut Jenis Kegiatan Selama Seminggu yang Lalu dan Jenis Kelamin di Kabupaten Lampung Timur, 2018/ <i>Population Aged 15 Years and Over by Type of Activity During The Previous Week and Sex in Lampung Timur Regency, 2018</i> .....  | 82 |
| 3.2.2      | Jumlah Penduduk Berumur 15 Tahun Ke Atas Menurut Pendidikan Tertinggi yang Ditamatkan dan Jenis Kegiatan Selama Seminggu yang Lalu di Kabupaten Lampung Timur, 2018/ <i>Population Aged 15 Years and Over by Educational Attainment and Type of Activity During The Previous Week in Lampung Timur Regency, 2018</i> .....   | 83 |
| 3.2.3      | Jumlah Penduduk Berumur 15 Tahun Keatas yang Bekerja Selama Seminggu yang Lalu Menurut Kelompok Umur dan Jenis Kelamin di Kabupaten Lampung Timur, 2018/ <i>Population Aged 15 Years and</i>   |    |

|            |   |           |
|------------|---|-----------|
|            | <i>Over Who Worked During the Previous Week by Age Group and Sex in Lampung Timur Regency, 2018 .....</i>   | 84        |
| 3.2.4      | Jumlah Penduduk Berumur 15 Tahun Ke Atas yang Bekerja Selama Seminggu yang Lalu Menurut Lapangan Pekerjaan Utama dan Jenis Kelamin di Kabupaten Lampung Timur, 2018/ <i>Population Aged 15 Years and Over Who Worked During the Previous Week by Main Industry and Sex in Lampung Timur Regency, 2018 .....</i>   | 85        |
| 3.2.5      | Jumlah Penduduk Berumur 15 Tahun Ke Atas yang Bekerja Selama Seminggu yang Lalu Menurut Jumlah Jam Kerja Seluruhnya dan Jenis Kelamin di Kabupaten Lampung Timur, 2018/ <i>Population Aged 15 Years and Over Who Worked During the Previous Week by Total Working Hours and Sex in Lampung Timur Regency, 2018 ...</i>                                  | 86        |
| 3.2.6      | Jumlah Penduduk Berumur 15 Tahun Ke Atas yang Bekerja Selama Seminggu yang Lalu Menurut Jumlah Jam Kerja Pada Pekerjaan Utama dan Jenis Kelamin di Kabupaten Lampung Timur, 2018/ <i>Population Aged 15 Years and Over Who Worked During the Previous Week by Number of Working Hours on Main Industry and Sex in Lampung Timur Regency, 2018 .....</i> | 87        |
| 3.2.7      | Jumlah Penduduk Berumur 15 Tahun Ke Atas yang Bekerja Selama Seminggu yang Lalu Menurut Status Pekerjaan Utama dan Jenis Kelamin di Kabupaten Lampung Timur, 2018/ <i>Population Aged 15 Years and Over Who Worked During the Previous Week by Main Employment Status and Sex in Lampung Timur Regency, 2018 .....</i>                                  | 88        |
| 3.2.8      | Jumlah Pencari Kerja Terdaftar Menurut Tingkat Pendidikan Tertinggi yang Ditamatkan dan Jenis Kelamin di Kabupaten Lampung Timur, 2018/ <i>Number of Registered Job Applicants by Educational Attainment and Sex in Lampung Timur Regency, 2018 ...</i>   | 89        |
| 3.2.9      | Jumlah Pencari Kerja Terdaftar Menurut Kelompok Umur dan Jenis Kelamin di Kabupaten Lampung Timur, 2018/ <i>Number of Registered Job Applicants by Age Group and Sex in Lampung Timur Regency, 2018 .....</i>   | 90        |
| <b>4</b>   | <b>SOSIAL DAN KESEJAHTERAAN RAKYAT/SOCIAL AND WELFARE</b>   | <b>91</b> |
| <b>4.1</b> | <b>PENDIDIKAN/EDUCATION</b>   |           |





|       |  |     |
|-------|--|-----|
| 4.1.1 | Jumlah Sekolah, Guru dan Murid Taman Kanak-Kanak (TK) di Bawah Kementrian Pendidikan dan Kebudayaan Menurut Kecamatan di Kabupaten Lampung Timur, 2017/2018/ <i>Number of Schools, Teacher and Student in Kindergarten Under The Ministry of Education and Culture by Subdistrict in Lampung Timur Regency, 2017/2018</i> .....                | 108 |
| 4.1.2 | Jumlah Sekolah, Guru dan Murid Raudatul Athfal (RA) di Bawah Kementrian Agama Menurut Kecamatan di Kabupaten Lampung Timur, 2017/2018/ <i>Number of Schools, Teacher and Student in Raudatul Athfal Under The Ministry of Religious Affairs by Subdistrict in Lampung Timur Regency, 2017/2018</i> .....                                       | 111 |
| 4.1.3 | Jumlah Sekolah, Guru dan Murid Sekolah Dasar (SD) di Bawah Kementrian Pendidikan dan Kebudayaan Menurut Kecamatan di Kabupaten Lampung Timur, 2017/2018/ <i>Number of Schools, Teacher and Student in Primary Schools Under The Ministry of Education and Culture by Subdistrict in Lampung Timur Regency, 2017/2018</i> .....                 | 112 |
| 4.1.4 | Jumlah Sekolah, Guru dan Murid Madrasah Ibtidaiyah (MI) di Bawah Kementrian Agama Menurut Kecamatan di Kabupaten Lampung Timur, 2017/2018/ <i>Number of Schools, Teacher and Student in Madrasah Ibtidaiyah (MI) Under The Ministry of Religious Affairs by Subdistrict in Lampung Timur Regency, 2017/2018</i> .....                          | 115 |
| 4.1.5 | Jumlah Sekolah, Guru dan Murid Sekolah Menengah Pertama (SMP) di Bawah Kementrian Pendidikan dan Kebudayaan Menurut Kecamatan di Kabupaten Lampung Timur, 2017/2018/ <i>Number of Schools, Teacher and Student in Junior High Schools Under The Ministry of Education and Culture by Subdistrict in Lampung Timur Regency, 2017/2018</i> ..... | 118 |
| 4.1.6 | Jumlah Sekolah, Guru dan Murid Madrasah Tsanawiyah (MTs) di Bawah Kementrian Agama Menurut Kecamatan di Kabupaten Lampung Timur, 2017/2018/ <i>Number of Schools, Teacher and Student in Madrasah Tsanawiyah (MTs) Under The Ministry of</i>   |     |

|        |  |     |
|--------|--|-----|
|        | <i>Religious Affairs by Subdistrict in Lampung Timur Regency, 2017/2018</i> .....  | 121 |
| 4.1.7  | Jumlah Sekolah, Guru dan Murid Sekolah Menengah Atas (SMA) di Bawah Kementerian Pendidikan dan Kebudayaan Menurut Kecamatan di Kabupaten Lampung Timur, 2017/2018/ <i>Number of Schools, Teacher and Student in Senior High Schools Under The Ministry of Education and Culture by Subdistrict in Lampung Timur Regency, 2017/2018</i> .....         | 124 |
| 4.1.8  | Jumlah Sekolah, Guru dan Murid Sekolah Menengah Kejuruan (SMK) di Bawah Kementerian Pendidikan dan Kebudayaan Menurut Kecamatan di Kabupaten Lampung Timur, 2017/2018/ <i>Number of Schools, Teacher and Student in Vocational High Schools Under The Ministry of Education and Culture by Subdistrict in Lampung Timur Regency, 2017/2018</i> ..... | 127 |
| 4.1.9  | Jumlah Sekolah, Guru dan Murid Madrasah Aliyah (MA) di Bawah Kementerian Agama Menurut Kecamatan di Kabupaten Lampung Timur, 2017/2018/ <i>Number of Schools, Teacher and Student in Madrasah Aliyah (MA) Under The Ministry of Religious Affairs by Subdistrict in Lampung Timur Regency, 2017/2018</i> .....                                       | 130 |
| 4.1.10 | Jumlah Desa/Kelurahan yang Memiliki Fasilitas Sekolah Menurut Kecamatan dan Tingkat Pendidikan di Kabupaten Lampung Timur, 2011-2018/ <i>Number of Villages Having Educational by Subdistrict and Educational Level in Lampung Timur Regency, 2011-2018</i> .....  | 133 |
| 4.1.11 | Persentase Penduduk Usia 7–24 Tahun Menurut Jenis Kelamin, Kelompok Umur Sekolah, dan Partisipasi Sekolah di Kabupaten Lampung Timur, 2018/ <i>Percentage of Population Aged 7-24 Years by Sex, Age Group, and School Participation in Lampung Timur Regency, 2018</i> .....   | 136 |
| 4.1.12 | Angka Partisipasi Sekolah (APS) Penduduk Usia 7-24 Tahun Menurut Jenis Kelamin dan Kelompok Umur Sekolah di Kabupaten Lampung Timur, 2015-2018/ <i>School Enrollment Ratio (SER) of Population Aged 7-24 Years by Sex and School Age Group in Lampung Timur Regency, 2015-2018</i> .....   | 137 |



|        |   |     |
|--------|---|-----|
| 4.1.13 | Angka Partisipasi Murni (APM) dan Angka Partisipasi Kasar (APK) Menurut Jenjang Pendidikan di Kabupaten Lampung Timur, 2016-2018/ <i>Net Enrolment Rate and Gross Enrolment Rate by Educational Level in Lampung Timur Regency, 2016-2018</i> ..... | 138 |
|--------|---|-----|

## **4.2 KESEHATAN/HEALTH**

|       |   |     |
|-------|---|-----|
| 4.2.1 | Jumlah Desa <sup>1</sup> /Kelurahan yang Memiliki Sarana Kesehatan Menurut Kecamatan di Kabupaten Lampung Timur, 2011-2018/ <i>Number of Villages<sup>1</sup> Having Health Facilities by Subdistrict in Lampung Timur Regency, 2011-2018</i> .....   | 139 |
| 4.2.2 | Jumlah Tenaga Kesehatan Menurut Kecamatan di Kabupaten Lampung Timur, 2018/ <i>Number of Health Personnel by Subdistrict in Lampung Timur Regency, 2018</i> .....   | 142 |
| 4.2.3 | Jumlah Rumah Sakit Umum, Rumah Sakit Khusus, dan Puskesmas Menurut Kecamatan di Kabupaten Lampung Timur, 2017 dan 2018/ <i>Number of General Hospital, Special Hospital, and Public Health Center by Subdistrict in Lampung Timur Regency, 2017 and 2018</i> .....  | 143 |
| 4.2.4 | Jumlah Dokter Spesialis, Dokter Umum, dan Dokter Gigi Menurut Sarana Pelayanan Kesehatan di Kabupaten Lampung Timur, 2018/ <i>Number of Specialist Doctor, Generalist Doctor, and Dentist by Type of Health Facility in Lampung Timur Regency, 2018</i> .....   | 146 |
| 4.2.5 | Jumlah Balita Yang Pernah Mendapat Imunisasi Menurut Kecamatan dan Jenis Imunisasi di Kabupaten Lampung Timur, 2018/ <i>Number of Children Under Five Years Who Had Immunization by Subdistrict and Type of Immunization in Lampung Timur Regency, 2018</i> .....   | 147 |
| 4.2.6 | Jumlah Kasus 10 Penyakit Terbanyak di Kabupaten Lampung Timur, 2018/ <i>Number of Cases of the 10 Most Diseases in Lampung Timur Regency, 2018</i> .....  | 149 |
| 4.2.7 | Jumlah Bayi Lahir, Bayi Berat Badan Lahir Rendah (BBLR), BBLR yang Ditangani, dan Bergizi Buruk Menurut Kecamatan di Kabupaten Lampung Timur, 2018/ <i>Number of Births, Babies with Low Birth Weights (LBW), Treated LBW, and Malnutrition Cases by Subdistrict in Lampung Timur Regency, 2018</i> ..... | 150 |



|            |  |     |
|------------|--|-----|
| 4.2.8      | Jumlah Ibu Hamil, Melakukan Kunjungan K1, Melakukan Kunjungan K4, Kurang Energi Kronis (KEK), dan Mendapat Tablet Zat Besi (Fe) di Kabupaten Lampung Timur, 2014–2018/ <i>Number of Pregnant Women, Those with One Visit and four Visits of Antenatal Care, Chronic Energy Deficiency (CED), and Receiving Iron Supplement in Lampung Timur Regency, 2014–2018</i> ..... | 151 |
| 4.2.9      | Jumlah Remaja Usia 15-24 Tahun yang Mendapat Penyuluhan Tentang Kesehatan Reproduksi (Kespro), HIV/AIDS, dan Keluarga Berencana (KB) Menurut Kecamatan di Kabupaten Lampung Timur, 2018/ <i>Number of Young People Aged 15 - 24 Who Had Counselling on Reproductive Health, HIV/AIDS, and Family Planning by Subdistrict in Lampung Timur Regency, 2018</i> .....        | 152 |
| 4.2.10     | Jumlah Kasus HIV/AIDS, IMS, DBD, Diare, TB, Malaria, Pneumonia Balita, Kusta, dan Filariasis Menurut Kecamatan di Kabupaten Lampung Timur, 2018/ <i>Number of Cases of HIV/AIDS, Sexually Transmitted Infection, Dengue Fever, Diarrhea, Tuberculosis (TB), Malaria, Toddler Pneumonia, Leprosy, and Filariasis by Subdistrict in Lampung Timur Regency, 2018</i> .....  | 153 |
| 4.2.11     | Jumlah Remaja Usia 15-24 Tahun yang Mendapat Penyuluhan Tentang Kesehatan Reproduksi (Kespro), HIV/AIDS, dan Keluarga Berencana (KB) Menurut Kecamatan di Kabupaten Lampung Timur, 2018/ <i>Number of Young People Aged 15 - 24 Who Had Counselling on Reproductive Health, HIV/AIDS, and Family Planning by Subdistrict in Lampung Timur Regency, 2018</i> .....        | 155 |
| 4.2.12     | Jumlah Remaja Usia 15-24 Tahun yang Mendapat Penyuluhan Tentang Kesehatan Reproduksi (Kespro), HIV/AIDS, dan Keluarga Berencana (KB) Menurut Kecamatan di Kabupaten Lampung Timur, 2018/ <i>Number of Young People Aged 15 - 24 Who Had Counselling on Reproductive Health, HIV/AIDS, and Family Planning by Subdistrict in Lampung Timur Regency, 2018</i> .....        | 156 |
| <b>4.3</b> | <b>AGAMA DAN SOSIAL LAINNYA/RELIGION AND OTHER SOCIAL AFFAIRS</b>  |     |



|            |  |     |
|------------|--|-----|
| 4.3.1      | Jumlah Penduduk Menurut Kecamatan dan Agama yang Dianut di Kabupaten Lampung Timur, 2018/ <i>Population by Subdistrict and Religion in Lampung Timur Regency, 2018</i> .....   | 158 |
| 4.3.2      | Jumlah Tempat Peribadatan Menurut Kecamatan di Kabupaten Lampung Timur, 2018/ <i>Number of Worship Facilities by Subdistrict in Lampung Timur Regency, 2018</i> .....  | 159 |
| 4.3.3      | Jumlah Desa/Kelurahan yang Mengalami Bencana Alam <sup>2</sup> Menurut Kecamatan di Kabupaten Lampung Timur, 2011-2018/ <i>Number of Villages that Had Natural Disaster<sup>2</sup> by Subdistrict in Lampung Timur Regency, 2011-2018</i> ..... | 160 |
| 4.3.4      | Jumlah Jamaah Haji Menurut Kecamatan dan Jenis Kelamin di Kabupaten Lampung Timur, 2016-2018/ <i>Number of Hajj Pilgrims by Subdistrict and Sex in Lampung Timur Regency, 2016-2018</i> .....  | 162 |
| <b>4.4</b> | <b>KRIMINALITAS/CRIME</b>  |     |
| 4.4.1      | Jumlah Tindak Pidana Menurut Tingkat Kepolisian di Kabupaten Lampung Timur, 2016–2018/ <i>Number of Reported Criminal Cases by Level of Police in Lampung Timur Regency, 2016–2018</i> .....   | 163 |
| 4.4.2      | Persentase Penyelesaian Tindak Pidana Menurut Tingkat Kepolisian di Kabupaten Lampung Timur, 2016–2018/ <i>Percentage of Crime Clearance Rate by Level of Pollice in Lampung Timur Regency, 2016–2018</i> .....                                  | 164 |
| 4.4.3      | Jumlah Gangguan Keamanan dan Ketertiban Masyarakat Menurut Jenis Kasus di Kabupaten Lampung Timur, 2016–2018/ <i>Number of Disturbance by Kinds of Cases in Lampung Timur Regency, 2016–2018</i> .....   | 165 |
| 4.4.4      | Jumlah Kecelakaan Lalu Lintas Menurut Kepolisian Sektor di Kabupaten Lampung Timur, 2018/ <i>Number of Traffic Accident by Subdistrict Pollice Office in Lampung Timur Regency, 2018</i> .....   | 166 |
| 4.4.5      | Jumlah Tahanan dan Narapidana per Bulan di Rumah Tahanan Sukadana, 2018/ <i>Number of Detainee and Prisoner per Month in Sukadana Prison, 2018</i> .....   | 167 |
| 4.4.6      | Jumlah Tahanan dan Narapidana per Bulan Menurut Klasifikasi Tahanan/Narapidana di Rumah Tahanan Sukadana, 2018/ <i>Number</i>  |     |

|            |   |     |
|------------|---|-----|
|            | <i>of Detainee and Prisoner per Month by Custody/Prisoner Classification in Sukadana Prison 2018</i> .....  | 168 |
| 4.4.7      | Jumlah Tahanan dan Narapidana per Bulan Menurut Kelompok Umur dan Jenis Kelamin di Rumah Tahanan Sukadana, 2018/ <i>Number of Detainee and Prisoner per Month by Age Group and Sex in Sukadana Prison 2018</i> .....  | 170 |
| 4.4.8      | Jumlah Tahanan dan Narapidana per Bulan Menurut Domisili Asal di Rumah Tahanan Sukadana, 2018/ <i>Number of Detainee and Prisoner per Month by Domicile of Origin in Sukadana Prison 2018</i> .....   | 172 |
| 4.4.9      | Jumlah Tahanan dan Narapidana Menurut Jenis Kejahatan di Rumah Tahanan Sukadana, 2018/ <i>Number of Detainee and Prisoner by Type of Crime in Sukadana Prison 2018</i> .....  | 173 |
| <b>4.5</b> | <b>KEMISKINAN DAN PEMBANGUNAN MANUSIA/POVERTY AND HUMAN DEVELOPMENT</b>   |     |
| 4.5.1      | Garis Kemiskinan dan Penduduk Miskin di Kabupaten Lampung Timur, 2011–2018/ <i>Poverty Line and Number of Poor People in Lampung Timur Regency, 2011–2018</i> .....   | 174 |
| 4.5.2      | Indeks Pembangunan Manusia (IPM) Kabupaten Lampung Timur, 2014–2018/ <i>Human Development Index (HDI) of Lampung Timur Regency, 2014–2018</i> .....   | 175 |
| <b>5</b>   | <b>PERTANIAN/AGRICULTURE</b>  |     |
| <b>5.1</b> | <b>TANAMAN PANGAN/FOOD CROPS</b>  |     |
| 5.1.1      | Luas Lahan Sawah Menurut Kecamatan dan Jenis Pengairan di Kabupaten Lampung Timur (hektar), 2018/ <i>Area of Wetland by Subdistrict and Type of Irrigation in Lampung Timur Regency (hectare), 2018</i> .....   | 192 |
| 5.1.2      | Luas Lahan Tegal/Kebun, Ladang/Huma, dan Lahan yang Sementara Tidak Diusahakan Menurut Kecamatan di Kabupaten Lampung Timur (hektar), 2016/ <i>Area of Dry Field/Garden, Shifting Cultivation, Land and Temporarily Unused Land by Subdistrict in Lampung Timur Regency (hectare), 2016</i> ..... | 193 |
| 5.1.3      | Luas Panen, Hasil per Hektar, dan Produksi Padi dan Palawija di Kabupaten Lampung Timur, 2018/ <i>Harvested Area, Yield per</i>   |     |



|        |   |     |
|--------|---|-----|
|        | <i>Hectare, and Production of Paddy and Food Crops in Lampung Timur Regency, 2018</i> .....   | 194 |
| 5.1.4  | Luas Panen Padi Sawah dan Padi Ladang Menurut Kecamatan di Kabupaten Lampung Timur (hektar), 2018/ <i>Harvested Area of Wetland and Dryland Paddy by Subdistrict in Lampung Timur Regency (hectare), 2018</i> .....   | 195 |
| 5.1.5  | Luas Panen Jagung, Kedelai, Kacang Tanah, Kacang Hijau, Ubi Kayu, dan Ubi Jalar Menurut Kecamatan di Kabupaten Lampung Timur (hektar), 2018/ <i>Harvested Area of Maize, Soybean, Peanut, Mung Beans, Cassava, and Sweet Potato by Subdistrict in Lampung Timur Regency (hectare), 2018</i> ..... | 196 |
| 5.1.6  | Produksi Padi Sawah dan Padi Ladang Menurut Kecamatan di Kabupaten Lampung Timur (ton), 2018/ <i>Production of Wetland and Dryland Paddy by Subdistrict in Lampung Timur Regency (ton), 2018</i> .....  | 197 |
| 5.1.7  | Produksi Jagung, Kedelai, Kacang Tanah, Kacang Hijau, Ubi Kayu, dan Ubi Jalar Menurut Kecamatan di Kabupaten Lampung Timur (ton), 2018/ <i>Production of Maize, Soybean, Peanut, Mung Beans, Cassava, and Sweet Potato by Subdistrict in Lampung Timur Regency (ton), 2018</i> .....              | 198 |
| 5.1.8  | Luas Panen dan Produksi Padi Sawah Menurut Kecamatan di Kabupaten Lampung Timur, 2018/ <i>Harvested Area and Production of Wetland Paddy by Subdistrict in Lampung Timur Regency, 2018</i> .....  | 199 |
| 5.1.9  | Luas Panen dan Produksi Padi Ladang Menurut Kecamatan di Kabupaten Lampung Timur, 2018/ <i>Harvested Area and Production of Dryland Paddy by Subdistrict in Lampung Timur Regency, 2018</i> .....   | 200 |
| 5.1.10 | Luas Panen dan Produksi Jagung Menurut Kecamatan di Kabupaten Lampung Timur, 2018/ <i>Harvested Area and Production of Maize by Subdistrict in Lampung Timur Regency, 2018</i> .....  | 201 |
| 5.1.11 | Luas Panen dan Produksi Kedelai Menurut Kecamatan di Kabupaten Lampung Timur, 2018/ <i>Harvested Area and Production of Soybeans by Subdistrict in Lampung Timur Regency, 2018</i> .....  | 202 |



|            |   |     |
|------------|---|-----|
| 5.1.12     | Luas Panen dan Produksi Kacang Tanah Menurut Kecamatan di Kabupaten Lampung Timur, 2018/ <i>Harvested Area and Production of Peanuts by Subdistrict in Lampung Timur Regency, 2018</i> .....  | 203 |
| 5.1.13     | Luas Panen dan Produksi Kacang Hijau Menurut Kecamatan di Kabupaten Lampung Timur, 2018/ <i>Harvested Area and Production of Mung Beans by Subdistrict in Lampung Timur Regency, 2018</i> .....   | 204 |
| 5.1.14     | Luas Panen dan Produksi Ubi Kayu Menurut Kecamatan di Kabupaten Lampung Timur, 2018/ <i>Harvested Area and Production of Cassava by Subdistrict in Lampung Timur Regency, 2018</i> .....  | 205 |
| 5.1.15     | Luas Panen dan Produksi Ubi Jalar Menurut Kecamatan di Kabupaten Lampung Timur, 2018/ <i>Harvested Area and Production of Sweet Potatoes by Subdistrict in Lampung Timur Regency, 2018</i> .  | 206 |
| <b>5.2</b> | <b>HORTIKULTURA/HORTICULTURE</b>  |     |
| 5.2.1      | Luas Panen Tanaman Sayuran Menurut Kecamatan dan Jenis Tanaman di Kabupaten Lampung Timur (ha), 2017-2018/ <i>Harvested Area of Vegetables by Subdistrict and Kind of Plant in Lampung Timur Regency (ha), 2017-2018</i> .....                                  | 207 |
| 5.2.2      | Produksi Tanaman Sayuran Menurut Kecamatan dan Jenis Tanaman di Kabupaten Lampung Timur (ton), 2017-2018/ <i>Production of Vegetables by Subdistrict and Kind of in Lampung Timur Regency (ton), 2017-2018</i> .....  | 209 |
| 5.2.3      | Luas Panen Tanaman Sayuran dan Buah-Buahan Semusim Menurut Jenis Tanaman di Kabupaten Lampung Timur (ha), 2015-2018/ <i>Harvested Area of Seasonal Vegetables and Fruits by Kind of Plant in Lampung Timur Regency (ha), 2015-2018</i> .....                    | 211 |
| 5.2.4      | Produksi Tanaman Sayuran dan Buah-Buahan Semusim Menurut Jenis Tanaman di Kabupaten Lampung Timur (ha), 2015-2018/ <i>Production of Seasonal Vegetables and Fruits by Kind of Plant in Lampung Timur Regency (ha), 2015-2018</i> .....                          | 213 |
| 5.2.5      | Luas Panen Tanaman Biofarmaka Menurut Kecamatan dan Jenis Tanaman di Kabupaten Lampung Timur (m <sup>2</sup> ), 2017-2018/ <i>Harvested Area of Medicinal Plants by Subdistrict and Kind of Plant in Lampung Timur Regency (m<sup>2</sup>), 2017-2018</i> ..... | 215 |





|        |   |     |
|--------|---|-----|
| 5.2.6  | Produksi Tanaman Biofarmaka Menurut Kecamatan dan Jenis Tanaman di Kabupaten Lampung Timur (kg), 2017-2018/<br><i>Production of Medicinal Plants by Subdistrict and Kind of Plant in Lampung Timur Regency (kg), 2017-2018</i> .....                          | 217 |
| 5.2.7  | Luas Panen Tanaman Biofarmaka Menurut Jenis Tanaman di Kabupaten Lampung Timur (m <sup>2</sup> ), 2015-2018/<br><i>Harvested Area of Medicinal Plants by Kind of Plant in Lampung Timur Regency (m<sup>2</sup>), 2015-2018</i> .....                          | 219 |
| 5.2.8  | Produksi Tanaman Biofarmaka Menurut Jenis Tanaman di Kabupaten Lampung Timur (kg), 2015-2018/<br><i>Produksi of Medicinal Plants by Kind of Plant in Lampung Timur Regency (kg), 2015-2018</i>  | 220 |
| 5.2.9  | Luas Panen Tanaman Hias Menurut Kecamatan dan Jenis Tanaman di Kabupaten Lampung Timur (m <sup>2</sup> ), 2017-2018/<br><i>Harvested Area of Ornamental Plants by Subdistrict and Kind of Plant in Lampung Timur Regency (m<sup>2</sup>), 2017-2018</i> ..... | 221 |
| 5.2.10 | Produksi Tanaman Hias Menurut Kecamatan dan Jenis Tanaman di Kabupaten Lampung Timur (tangkai), 2017-2018/<br><i>Production of Ornamental Plants by Subdistrict and Kind of Plant in Lampung Timur Regency (stalks), 2017-2018</i> .....                      | 223 |
| 5.2.11 | Luas Panen Tanaman Hias Menurut Jenis Tanaman di Kabupaten Lampung Timur (m <sup>2</sup> ), 2015-2018/<br><i>Harvested Area of Ornamental Plants by Kind of Plant in Lampung Timur Regency (m<sup>2</sup>), 2015-2018</i> .....                               | 225 |
| 5.2.12 | Produksi Tanaman Hias Menurut Jenis Tanaman di Kabupaten Lampung Timur (tangkai), 2015-2018/<br><i>Production of Ornamental Plants by Kind of Plant in Lampung Timur Regency (stalks), 2015-2018</i> .....  | 227 |
| 5.2.13 | Produksi Buah-Buahan Menurut Kecamatan dan Jenis Tanaman di Kabupaten Lampung Timur (ton), 2017-2018/<br><i>Production of Fruits by Subdistrict and Kind of Plant in Lampung Timur Regency (ton), 2017-2018</i> .....   | 229 |
| 5.2.14 | Produksi Buah-Buahan dan Sayuran Tahunan Menurut Jenis Tanaman di Kabupaten Lampung Timur (ton), 2015-2018/   |     |



|            |  |     |
|------------|--|-----|
|            | <i>Production of Annual Fruits and Vegetables by Kind of Plant in Lampung Timur Regency (ton), 2015-2018</i> .....   | 231 |
| <b>5.3</b> | <b>PERKEBUNAN/ESTATE CROPS</b>   |     |
| 5.3.1      | Luas Areal Tanaman Perkebunan Rakyat Menurut Kecamatan dan Jenis Tanaman di Kabupaten Lampung Timur (ha), 2017-2018/<br><i>Planted Area of Smallholders Estate by Subdistrict and Type of Crops in Lampung Timur Regency (ha), 2017-2018</i> ..... | 233 |
| 5.3.2      | Produksi Perkebunan Rakyat Menurut Kecamatan dan Jenis Tanaman di Kabupaten Lampung Timur (ton), 2017-2018/<br><i>Production of Smallholders Estate Crops by Subdistrict and Type of Crops in Lampung Timur Regency (ton), 2017-2018</i> .....     | 235 |
| 5.3.3      | Luas Areal Tanaman Perkebunan Rakyat Menurut Jenis Tanaman di Kabupaten Lampung Timur (hektar), 2014–2018/<br><i>Planted Area of Smallholders Estates by Type of Crops in Lampung Timur Regency (hectare), 2014–2018</i> .....                     | 237 |
| 5.3.4      | Produksi Perkebunan Rakyat Menurut Jenis Tanaman di Kabupaten Lampung Timur (ton), 2014–2018/<br><i>Production of Smallholders Estates by Type of Crops in Lampung Timur Regency (tons), 2014–2018</i> .....                                       | 238 |
| <b>5.4</b> | <b>PETERNAKAN/LIVESTOCK</b>  |     |
| 5.4.1      | Populasi Ternak Menurut Kecamatan dan Jenis Ternak di Kabupaten Lampung Timur, 2018/<br><i>Livestock Population by Subdistrict and Kind of Livestock in Lampung Timur Regency, 2018</i> .239   |     |
| 5.4.2      | Populasi Unggas Menurut Kecamatan dan Jenis Unggas di Kabupaten Lampung Timur, 2018/<br><i>Poultry Population by Subdistrict and Kind of Poultry in Lampung Timur Regency, 2018</i> ....   | 240 |
| 5.4.3      | Jumlah Ternak yang Dipotong Menurut Kecamatan dan Jenis Ternak di Kabupaten Lampung Timur, 2018/<br><i>Livestock Slaughtered by Subdistrict and Kind of Livestock in Lampung Timur Regency, 2018</i> .....   | 241 |
| 5.4.4      | Jumlah Unggas yang Dipotong Menurut Kecamatan dan Jenis Unggas di Kabupaten Lampung Timur, 2018/<br><i>Poultry Slaughtered by Subdistrict and Kind of Poultry in Lampung Timur Regency, 2018</i> .....   | 242 |



|            |   |     |
|------------|---|-----|
| 5.4.5      | Produksi Daging Ternak Menurut Kecamatan dan Jenis Ternak di Kabupaten Lampung Timur (kg), 2018/ <i>Livestock Meat Production by Subdistrict and Kind of Livestock in Lampung Timur Regency (kg), 2018</i> .....  | 243 |
| 5.4.6      | Produksi Daging Unggas yang Dipotong Menurut Kecamatan dan Jenis Unggas di Kabupaten Lampung Timur (kg), 2018/ <i>Poultry Meat Production by Subdistrict and Kind of Poultry in Lampung Timur Regency (kg), 2018</i> .....  | 244 |
| 5.4.7      | Produksi Telur Menurut Kecamatan dan Jenis Telur di Kabupaten Lampung Timur (ton), 2018/ <i>Egg Production by Subdistrict and Kind of Egg in Lampung Timur Regency (ton), 2018</i> .....  | 245 |
| <b>5.5</b> | <b>PERIKANAN/FISHERY</b>  |     |
| 5.5.1      | Produksi Perikanan Menurut Tempat Penangkapan per Semester di Kabupaten Lampung Timur, 2018/ <i>Production of Fish Capture by Fishing Ground per Semester in Lampung Timur Regency, 2018</i> .....  | 246 |
| <b>6</b>   | <b>PERTAMBANGAN DAN ENERGI/MINING AND ENERGY</b>  |     |
| 6.1        | Jumlah Pelanggan dan Air yang Disalurkan Menurut Kecamatan di Kabupaten Lampung Timur, 2017 dan 2018 <i>Number of Costumers and Distributed Water by Subdistrict in Lampung Timur Regency, 2017 and 2018</i> .....  | 251 |
| 6.2        | Jumlah Pelanggan dan Air yang Disalurkan Menurut Jenis Pelanggan di Kabupaten Lampung Timur, 2018 <i>Number of Costumers and Distributed Water by Type of Customers in Lampung Timur Regency, 2018</i> .....  | 252 |
| 6.3        | Daya Terpasang, Produksi, dan Distribusi Listrik PT. PLN (Persero) Rayon Sribhawono Kabupaten Lampung Timur, 2013–2018/ <i>Installed Capacity, Production, and Distribution of Electricity of State Electricity Company at Sribhawono Rayon of Lampung Timur Regency, 2013–2018</i> ..... | 253 |
| 6.4        | Jumlah Pelanggan PLN di Wilayah Kabupaten Lampung Timur dan Rayon Sribhawono, 2014–2018/ <i>Number of Registered Electricity Costumers in Lampung Timur Regency and Sribhawono Rayon, 2014–2018</i> .....   | 254 |



|     |  |     |
|-----|--|-----|
| 6.5 | Jumlah Pelanggan, Daya Tersambung, Daya Terpakai, Listrik Terjual, Nilai Listrik Terjual dan Rata-Rata Harga per KWh Listrik PLN Menurut Jenis Pembayaran di Rayon Sribhawono, 2018/<br><i>Number of Costumers, Power Connected, Power Used, Electricity Sold, Electricity Sold Value and Average Price per KWh of Electricity of State Electricity Company by Type of Payment in Sribhawono Rayon, 2018</i> ..... | 255 |
|-----|--|-----|

**7 PARIWISATA/TOURISM**

|     |   |     |
|-----|---|-----|
| 7.1 | Jumlah Rumah Makan/Restoran Menurut Kecamatan di Kabupaten Lampung Timur, 2015-2018/ <i>Number of Restaurants by Subdistrict in Lampung Timur Regency, 2015-2018</i> .....  | 263 |
| 7.2 | Jumlah Akomodasi Menurut Kecamatan dan Klasifikasi di Kabupaten Lampung Timur, 2017 dan 2018/ <i>Number of Accomodations by Subdistrict and Classification in Lampung Timur Regency, 2017 and 2018</i> .....                                | 264 |
| 7.3 | Jumlah Akomodasi, Kamar, dan Tempat Tidur Menurut Kecamatan yang Tersedia di Kabupaten Lampung Timur, 2017 dan 2018/ <i>Number of Accomodations, Rooms, and Beds Available by Subdistrict in Lampung Timur Regency, 2017 and 2018</i> ..... | 265 |
| 7.4 | Jumlah Wisatawan Mancanegara dan Domestik di Kabupaten Lampung Timur, 2013–2018/ <i>Number of International and Domestic Visitors in Lampung Tlmur Regency, 2013–2018</i> .....   | 266 |
| 7.5 | Direktori Objek Wisata di Kabupaten Lampung Timur, 2018/ <i>Directory of Tourism Object in Lampung Timur Regency, 2018</i> .....  | 267 |

**8 SISTEM NERACA REGIONAL/SYSTEM OF REGIONAL ACCOUNTS**

|     |   |     |
|-----|---|-----|
| 8.1 | Produk Domestik Regional Bruto Atas Dasar Harga Berlaku Menurut Lapangan Usaha di Kabupaten Lampung Timur (miliar rupiah), 2015–2018/ <i>Gross Regional Domestic Product at Current Market Prices by Industry in Lampung Timur Regency (billion rupiahs), 2015–2018</i> ..... | 283 |
| 8.2 | Produk Domestik Regional Bruto Atas Dasar Harga Konstan 2010 Menurut Lapangan Usaha di Kabupaten Lampung Timur (miliar rupiah), 2015–2018/ <i>Gross Regional Domestic Product at 2010</i>   |     |



|          |  |     |
|----------|--|-----|
|          | <i>Constant Market Prices by Industry in Lampung Timur Regency (billion rupiahs), 2015–2018</i> .....  | 284 |
| 8.3      | Distribusi Persentase Produk Domestik Regional Bruto Atas Dasar Harga Berlaku Menurut Lapangan Usaha di Kabupaten Lampung Timur (persen), 2015–2018/ <i>Percentage Distribution of Gross Regional Domestic Product at Current Market Prices by Industry in Lampung Timur Regency (percent), 2015–2018</i> .....        | 285 |
| 8.4      | Laju Pertumbuhan Produk Domestik Regional Bruto Atas Dasar Harga Konstan 2010 Menurut Lapangan Usaha di Kabupaten Lampung Timur (miliar rupiah), 2015–2018/ <i>Growth Rate of Gross Regional Domestic Product at 2010 Constant Market Prices by Industry in Lampung Timur Regency (billion rupiahs), 2015–2018</i> ... | 286 |
| 8.5      | Produk Domestik Regional Bruto Kabupaten Lampung Timur Atas Dasar Harga Berlaku Menurut Pengeluaran (miliar rupiah), 2014–2018/ <i>Gross Regional Domestic Product of Lampung Timur Regency at Current Market Prices by Industry (billion rupiahs), 2014–2018</i> .....  | 287 |
| 8.6      | Produk Domestik Regional Bruto Kabupaten Lampung Timur Atas Dasar Konstan 2010 Menurut Pengeluaran (miliar rupiah), 2014–2018 <i>Gross Regional Domestic Product of Lampung Timur Regency at Constant Market Prices by Industry (billion rupiahs), 2014–2018</i> .....   | 288 |
| 8.7      | Laju Implisit Produk Domestik Regional Bruto Menurut Lapangan Usaha di Kabupaten Lampung Timur, 2015–2018/ <i>Implicit Growth Rate of Gross Regional Domestic Product by Industry in Lampung Timur Regency, 2015–2018</i> .....  | 289 |
| 8.8      | Laju Implisit Produk Domestik Regional Bruto Menurut Lapangan Usaha di Kabupaten Lampung Timur, 2015–2018/ <i>Implicit Growth Rate of Gross Regional Domestic Product by Industry in Lampung Timur Regency, 2015–2018</i> .....  | 290 |
| <b>9</b> | <b>INDUSTRI DAN PERDAGANGAN/INDUSTRY AND TRADE</b>   |     |
| 9.1      | Jumlah Perusahaan/Unit Usaha, Tenaga Kerja, Nilai Investasi dan Nilai Produksi Industri Menurut Klasifikasi Industri di Kabupaten Lampung Timur, 2018/ <i>Number of Establishment, Employees,</i>  |     |



|             |   |     |
|-------------|---|-----|
|             | <i>Investment Value and Production Value of Manufacturing Industry by Industrial Classification in Lampung Timur Regency, 2018</i> .....  | 297 |
| 9.2         | Jumlah Perusahaan/Unit Usaha, Tenaga Kerja, Nilai Investasi dan Nilai Produksi Industri Menurut Kecamatan di Kabupaten Lampung Timur, 2018/ <i>Number of Establishment, Workers, Investment Value and Production Value of Manufacturing Industry by Subdistrict in Lampung Timur Regency, 2018</i> .....                  | 298 |
| 9.3         | Jumlah Perusahaan/Unit Usaha Menurut Kecamatan dan Klasifikasi Industri <sup>1</sup> di Kabupaten Lampung Timur, 2018/ <i>Number of Establishment of Manufacturing Industry by Subdistrict and Industrial Classification <sup>1</sup> in Lampung Timur Regency, 2018</i> .....  | 299 |
| 9.4         | Jumlah Perusahaan Perdagangan Menurut Bentuk Badan Hukum di Kabupaten Lampung Timur, 2014–2018/ <i>Number of Trade Establishments by Type of Business Entity in Lampung Timur Regency, 2014–2018</i> .....  | 300 |
| 9.5         | Jumlah Pedagang Menurut Kecamatan di Kabupaten Lampung Timur, 2018/ <i>Number of Trader by Subdistrict in Lampung Timur Regency, 2018</i> .....   | 301 |
| 9.6         | Jumlah Sarana Perdagangan Menurut Jenisnya di Kabupaten Lampung Timur, 2014–2018/ <i>Number of Trading Facilities by Type of Facility in Lampung Timur Regency, 2014–2018</i> .....   | 302 |
| 9.7         | Jumlah Bangunan Sarana Perdagangan Menurut Lokasi Pasar dan Jenis Bangunan yang Dikelola oleh Kantor Pengelolaan Pasar di Kabupaten Lampung Timur, 2018/ <i>Number of Trading Facility Buildings by Market Location and Type of Building which Managed by Market Management Office in Lampung Timur Regency, 2018</i> ... | 303 |
| 9.8         | Jumlah Pasar Desa Menurut Kecamatan di Kabupaten Lampung Timur, 2014-2018/ <i>Number of Village Market by Subdistrict in Lampung Timur Regency, 2014-2018</i> .....   | 304 |
| <b>10</b>   | <b>TRANSPORTASI DAN KOMUNIKASI/TRANSPORTATION AND COMMUNICATION</b>   |     |
| <b>10.1</b> | <b>TRANSPORTASI/TRANSPORTATION</b>  |     |



|             |   |     |
|-------------|---|-----|
| 10.1.1      | Panjang Jalan Menurut Jenis Permukaan dan Status Jalan di Kabupaten Lampung Timur (km), 2018/ <i>Length of Roads by Type of Road Surfaces and Status in Lampung Timur Regency (km), 2018 ...</i>  | 315 |
| 10.1.2      | Panjang Jalan Menurut Kondisi dan Status Jalan di Kabupaten Lampung Timur (km), 2018/ <i>Length of Roads by Road Condition and Status in Lampung Timur Regency (km), 2018 .....</i>   | 316 |
| 10.1.3      | Panjang Jalan Menurut Kelas dan Status Jalan di Kabupaten Lampung Timur (km), 2018/ <i>Length of Roads by Road Class and Status in Lampung Timur Regency (km), 2018.....</i>  | 317 |
| 10.1.4      | Jumlah Kendaraan Roda Empat Bermotor Hasil Uji Petik Menurut Bulan, Jenis Kendaraan dan Asal Kendaraan di Kabupaten Lampung Timur, 2018/ <i>Number of Four Wheels Motorized Vehicle of Quote Test Result by Month, Type and Source of Vehicle in Lampung Timur Regency, 2018.....</i> | 318 |
| 10.1.5      | Jumlah Kunjungan Kapal, Barang Dimuat, dan Barang Dibongkar pada Beberapa Pelabuhan Laut di Kabupaten Lampung Timur, 2018/ <i>Number of Ship, Loaded, and Unloaded Cargo in Several Sea Port in Lampung Timur Regency, 2018 .....</i>   | 321 |
| <b>10.2</b> | <b>KOMUNIKASI/COMMUNICATION</b>   |     |
| 10.2.1      | Jumlah Kantor Cabang, Agen, dan Loker Ekstensi Pos Menurut Kecamatan di Kabupaten Lampung Timur, 2017/ <i>Number of Branch Office, Agent, and Extension Locket of Post Office by Subdistrict in Lampung Timur Regency, 2017.....</i>  | 323 |
| 10.2.2      | Jumlah Produksi Pos Menurut Jenis Produk di Kabupaten Lampung Timur, 2017/ <i>Number of Post Production by Product Type in Lampung Timur Regency, 2017.....</i>   | 324 |
| 10.2.3      | Jumlah Kapasitas Telepon dan Saluran Dalam Layanan di Sentral Telepon Otomat Kabupaten Lampung Timur, 2016 dan 2017/ <i>Number of Telephone Capacity and Service Line in Lampung Timur Regency Automatic Telephone Central (STO), 2016 and 2017 .....</i>                             | 325 |
| 10.2.4      | Jumlah Based Transmission System Telepon Seluler Menurut Kecamatan dan Penyedia Layanan di Kabupaten Lampung Timur,   |     |

|             |  |     |
|-------------|--|-----|
|             | 2018/Number of Based Transmission System Cellular Phone by Subdistrict and Provider in Lampung Timur Regency, 2018 .....   | 326 |
| <b>11</b>   | <b>KEUANGAN DAERAH, LEMBAGA KEUANGAN DAN HARGA/LOCAL FINANCE, FINANCIAL INSTITUTION AND PRICE</b>  |     |
| <b>11.1</b> | <b>KEUANGAN DAERAH/LOCAL FINANCE</b>   |     |
| 11.1.1      | Realisasi Pendapatan Pemerintah Kabupaten Lampung Timur Menurut Jenis Pendapatan (ribu rupiah), 2016–2018/Actual Revenues of Government of Lampung Timur Regency by Source of Revenues (thousand rupiahs), 2016–2018 .....                 | 335 |
| 11.1.2      | Realisasi Belanja Pemerintah Kabupaten Lampung Timur Menurut Jenis Belanja (ribu rupiah), 2016–2018/Actual Expenditures of Government of Lampung Timur Regency by Kind of Expenditures (thousand rupiahs), 2016–2018 .....                 | 336 |
| <b>11.2</b> | <b>LEMBAGA KEUANGAN/FINANCIAL INSTITUTION</b>  |     |
| 11.2.1      | Jumlah Koperasi Aktif Menurut Kelompok Koperasi dan Kecamatan di Kabupaten Lampung Timur, 2018/Number of Active Cooperatives by Group of Cooperative and Subdistrict in Lampung Timur Regency, 2018.....                                   | 337 |
| 11.2.2      | Banyaknya Omset Usaha Koperasi Menurut Kelompok Koperasi di Kabupaten Lampung Timur (ribu rupiah), 2016-2018/Number of Cooperatives Business Turnover by Group of Cooperative in Lampung Timur Regency (thousand rupiahs), 2016-2018 ..... | 339 |
| <b>11.3</b> | <b>HARGA/PRICE</b>   |     |
| 11.3.1      | Indeks Harga Konsumen per bulan Menurut Kelompok Pengeluaran di Kabupaten Lampung Timur (2012=100), 2018/Monthly Consumer Price Index by Expenditure Group in Lampung Timur Regency (2012=100), 2018.....                                  | 340 |
| 11.3.2      | Inflasi per Bulan Menurut Kelompok Pengeluaran di Kabupaten Lampung Timur (2012=100), 2018/Monthly Inflation Rate by Expenditure Group in Lampung Timur Regency (2012=100), 2018 ...   | 342 |
| <b>12</b>   | <b>PENGELUARAN PENDUDUK DAN KONSUMSI MAKANAN/ POPULATION EXPENDITURE AND FOOD CONSUMPTION</b>  |     |





|           |   |     |
|-----------|---|-----|
| 12.1      | Persentase Penduduk Menurut Golongan Pengeluaran Per Kapita Sebulan di Kabupaten Lampung Timur, 2018/ <i>Percentage of Population by Expenditure Per Capita Per Month Class in Lampung Timur Regency, 2018</i> .....  | 349 |
| 12.2      | Pengeluaran Rata-rata Perkapita Sebulan Menurut Golongan Pengeluaran dan Kelompok Barang di Kabupaten Lampung Timur (rupiah), 2018/ <i>Average Expenditure Per Capita Per Month by Expenditure Class and Commodity Group in Lampung Timur Regency (rupiahs), 2018</i> ..... | 350 |
| 12.3      | Pengeluaran Rata-rata Perkapita Sebulan Menurut Kelompok Makanan di Kabupaten Lampung Timur (rupiah), 2018/ <i>Average Expenditure Per Capita Per Month by Food Group in Lampung Timur Regency (rupiahs), 2018</i> .....  | 351 |
| 12.4      | Pengeluaran Rata-rata Perkapita Sebulan Menurut Kelompok Bukan Makanan di Kabupaten Lampung Timur (rupiah), 2018/ <i>Average Expenditure Per Capita Per Month by Non Food Group in Lampung Timur Regency (rupiahs), 2018</i> .....  | 352 |
| 12.5      | Rata-Rata Konsumsi Kalori Per Kapita Sehari (kkal) Menurut Kelompok Makanan di Kabupaten Lampung Timur, 2018/ <i>Daily Average Consumption of Calorie Per Capita (kcal) by Food Group in Lampung Timur Regency, 2018</i> .....  | 353 |
| 12.6      | Rata-Rata Konsumsi Protein Per Kapita Sehari (gram) Menurut Kelompok Makanan di Kabupaten Lampung Timur, 2018/ <i>Daily Average Consumption of Protein Per Capita (grams) by Food Group in Lampung Timur Regency, 2018</i> .....  | 354 |
| 12.7      | Rata-Rata Konsumsi Kalori (kkal) dan Protein (gram) Per Kapita Sehari Beberapa Jenis Makanan di Kabupaten Lampung Timur, 2018/ <i>Daily Average Consumption of Calorie (kcal) and Protein (grams) Per Capita for Several Foods in Lampung Timur Regency, 2018</i> .....     | 355 |
| <b>13</b> | <b>PERBANDINGAN ANTAR KABUPATEN/KOTA/<br/>REGENCY/MUNICIPAL COMPARISON</b>  |     |



|      |  |     |
|------|--|-----|
| 13.1 | Jumlah Penduduk Menurut Kabupaten/Kota di Provinsi Lampung (Ribu), 2014–2018/ <i>Population by Regency/City in Lampung Province (Thousand), 2014–2018</i> .....  | 362 |
| 13.2 | Laju Pertumbuhan Produk Domestik Regional Bruto Atas Dasar Harga Konstan 2010 Menurut Kabupaten/Kota di Provinsi Lampung (persen), 2014–2018/ <i>Growth Rate of Gross Regional Domestic Product at 2010 Constant Market Prices by Regency/Municipality in Lampung Province (percent), 2014–2018</i> .. | 363 |
| 13.3 | Jumlah Penduduk Miskin Menurut Kabupaten/Kota di Provinsi Lampung (ribu), 2014–2018/ <i>Number of Poor People by Regency/City in Lampung Province (thousand), 2014–2018</i> .....  | 364 |
| 13.4 | Persentase Penduduk Miskin Menurut Kabupaten/Kota di Provinsi Lampung, 2014–2018/ <i>Percentage of Poor People by Regency/Municipality in Lampung Province, 2014–2018</i> .....  | 365 |
| 13.5 | Indeks Pembangunan Manusia (IPM) Menurut Kabupaten/Kota di Provinsi Lampung, 2014–2018/ <i>Human Development Index (HDI) by Regency/Municipality in Lampung Timur Province, 2014–2018</i> ..   | 366 |
| 13.6 | Jumlah Angkatan Kerja Menurut Kabupaten/Kota di Provinsi Lampung, 2014-2018/ <i>Number of Workforce by Regency/City in Lampung Province, 2014-2018</i> .....   | 367 |



## DAFTAR GAMBAR/*LIST OF FIGURES*

Halaman  
*Page*

- 1     Persentase Luas Wilayah Menurut Kecamatan di Kabupaten Lampung Timur/*Percentage of Total Area by Subdistricts in Lampung Timur Regency* ..... 7
- 2     Jumlah Pegawai Negeri Sipil (PNS) Menurut Jabatan di Pemda Kabupaten Lampung Timur, 2018/*Number of Civil Servant by Occupation in Lampung Timur Regency Government, 2018* ..... 30

## PENJELASAN UMUM/EXPLANATORY NOTES

Tanda-tanda, satuan-satuan, dan lain-lainnya yang digunakan dalam publikasi ini adalah sebagai berikut:

*Symbols, measurement units, and acronyms which are used in this publication, are as follows:*

### 1. TANDA-TANDA/SYMBOLS

|   |       |
|---|-------|
| Data tidak tersedia/ <i>Data not available</i>                      | : ... |
| Tidak ada atau nol / <i>Null or zero</i>                            | : –   |
| Data dapat diabaikan/ <i>Data negligible</i>                        | : 0   |
| Tanda decimal/ <i>Decimal point</i>                                 | : ,   |
| Data tidak dapat ditampilkan/ <i>Not applicable</i>                 | : NA  |
| Angka estimasi/ <i>Estimated figures</i>                            | : e   |
| Angka diperbaiki/ <i>Revised figures</i>                            | : r   |
| Angka sementara/ <i>Preliminary figures</i>                         | : x   |
| Angka sangat sementara/ <i>Very preliminary figures</i>             | : xx  |
| Angka sangat sangat sementara/ <i>Very very preliminary figures</i> | : xxx |

### 2. SATUAN/UNITS

|  |   |
|--|---|
| barel/ <i>barrel</i>                         | : 158,99 liter/ <i>litres</i> = 1/6,2898 m <sup>3</sup> |
| hektar (ha)/ <i>hectare (ha)</i>             | : 10 000 m <sup>2</sup>                                 |
| kilometer (km)/ <i>kilometres (km)</i>       | : 1 000 meter/ <i>meters</i> (m)                        |
| knot/ <i>knot</i>                            | : 1,8523 km/jam ( <i>km/hour</i> )                      |
| kuintal/ <i>quintal</i>                      | : 100 kg  |
| KWh  | : 1 000 Watt hour                                       |
| MWh  | : 1 000 KWh   |
| liter (untuk beras)/ <i>litre (for rice)</i> | : 0,80 kg   |
| ons/ <i>ounce</i>                            | : 28,31 gram/ <i>grams</i>                              |
| ton  | : 1 000 kg  |
| milibar (mb)                                 | : 100 Pa = 1.000 dyn/cm <sup>2</sup>                    |

Satuan lain: buah, dus, butir, helai/lembar, kaleng, batang, pulsa, millimeter (mm), ton kilometer (ton-km), jam, menit, persen (%).

*Other units: unit, pack, pieces, sheet, tin, pulse, millimeter (mm), ton-kilometres(ton-km), hour, minute, percent (%).*

Perbedaan angka di belakang koma disebabkan oleh pembulatan angka.

*The difference in decimal numbers is caused by rounding.*



### 3. SINGKATAN/ABREVIATION

|           |  |
|-----------|--|
| APBD      | : Anggaran Pendapatan dan Belanja Daerah/ <i>Local Government Budget</i>   |
| APM       | : Angka Partisipasi Murni/ <i>Net Enrolment Rate</i>   |
| APK       | : Angka Partisipasi Kasar/ <i>Gross Enrolment Rate</i>   |
| BCG       | : <i>Bacille Calmette-Guérin</i>   |
| BTS       | : <i>Based Transmission System Telepon</i>   |
| DPT       | : <i>Difteri Pertusis Tetanus</i>  |
| BPS       | : Badan Pusat Statistik/ <i>Statistics Indonesia</i>   |
| DBD       | : Demam Berdarah/ <i>Dengue Haemorrhagic Fever</i>   |
| DPRD      | : Dewan Perwakilan Rakyat Daerah/ <i>House of Regional Representative</i>  |
| HiB       | : <i>Haemophilus Influenzae Type B</i>   |
| HIV       | : <i>Human Immunodeficiency Virus</i>  |
| IHK       | : Indeks Harga Konsumen/ <i>Consumer Price Index</i>   |
| IMK       | : Industri Mikro Kecil/ <i>Micro and Small Scale Industry</i>  |
| IMS       | : Infeksi Menular Seksual/ <i>Sexually Transmitted Infection</i>   |
| KB        | : Keluarga Berencana/ <i>Family Planning</i>   |
| MA        | : Madrasah Aliyah/ <i>Islamic Senior High School</i>   |
| MI        | : Madrasah Ibtidaiyah/ <i>Islamic Primary School</i>   |
| MTs       | : Madrasah Tsanawiyah/ <i>Islamic Junior High School</i>   |
| PAD       | : Pendapatan Asli Daerah/ <i>Original Local Government Revenue</i>   |
| PDAM      | : Perusahaan Daerah Air Minum/ <i>Water Supply Region Company</i>  |
| PDRB      | : Produk Domestik Regional Bruto/ <i>Gross Regional Domestic Product (GRDP)</i>  |
| Pepabri   | : Persatuan Purnawirawan Angkatan Bersenjata Republik Indonesia/ <i>Union of Pensioner Armed Forces of the Republic of Indonesia</i> |
| PLN       | : Perusahaan Listrik Negara/ <i>State Electricity Corporation</i>  |
| PNS       | : Pegawai Negeri Sipil/ <i>Civil Servant</i>   |
| Posyandu  | : Pos Pelayanan Terpadu/ <i>Integrated health service post</i>   |
| Polindes  | : Pondok Bersalin Desa/ <i>Village maternity clinic</i>  |
| Polres    | : Kepolisian Resor/ <i>District Police Command</i>   |
| Polsek    | : Kepolisian Sektor/ <i>Subdistrict Police Command</i>   |
| Puskesmas | : Pusat Kesehatan Masyarakat/ <i>Public Health Centre</i>  |
| RT        | : Rukun Tetangga/ <i>Neighborhood Association</i>  |
| Sakernas  | : Survei Angkatan Kerja Nasional/ <i>National Labor Force Survey</i>   |
| SD        | : Sekolah Dasar/ <i>Primary School</i>   |
| SMA       | : Sekolah Menengah Atas/ <i>Senior High School</i>   |
| SMK       | : Sekolah Menengah Kejuruan/ <i>Vocational High School</i>   |
| SMP       | : Sekolah Menengah Pertama/ <i>Junior High School</i>  |
| Susenas   | : Survei Sosial Ekonomi Nasional/ <i>National Socio Economic Survey</i>  |
| TPAK      | : Tingkat Partisipasi Angkatan Kerja/ <i>Labor Force Participation Rate (LFP)</i>  |

**GEOGRAFI DAN IKLIM**

***GEOGRAPHY AND CLIMATE***

**5 PULAU KECIL DI  
KABUPATEN LAMPUNG TIMUR**  
*5 small islands in Lampung Timur Regency*



**GOSONG SEKOPONG**



**BATANG KECIL**



**SEGAMA KECIL**



**BATANG BESAR**



**SEGAMA BESAR**



## PENJELASAN TEKNIS

1. **Pulau** adalah massa daratan yang terbentuk secara alamiah, dikelilingi air dan selalu berada di atas permukaan pasang tertinggi (pasal 121 dalam Unclos, 1982). Mangrove tidak termasuk sebagai pulau karena tidak memenuhi kriteria di atas.
2. **Suhu udara** adalah ukuran energi kinetik rata-rata dari pergerakan molekul-molekul. Suhu suatu benda ialah keadaan yang menentukan kemampuan benda tersebut, untuk memindahkan (transfer) panas ke benda-benda lain atau menerima panas dari benda-benda lain tersebut. Dalam sistem dua benda, benda yang kehilangan panas dikatakan benda yang bersuhu lebih tinggi.
3. **Kelembaban udara/legas udara** adalah jumlah kandungan uap air yang ada dalam udara. Kandungan uap air di udara berubah-ubah bergantung pada suhu. Makin tinggi suhu, makin banyak kandungan uap airnya. Alat pengukur kelembaban udara adalah higrometer. Kelembaban udara ada 2 jenis sebagai berikut:
  - a. Kelembaban mutlak (absolut) yaitu bilangan yang

## TECHNICAL NOTES

1. **The island** is a naturally formed land mass, surrounded by water and always above the highest tide (article 121 in Unclos, 1982). Mangrove is not included as an island because it does not meet the above criteria.
2. **Air temperature** is a measure of the average kinetic energy of the movement of molecules. The temperature of an object is a state that determines the ability of the object, to transfer heat to other objects or receive heat from other objects. In a two-objects system, objects that lose heat are said to be objects of higher temperatures.
3. **Air humidity** is the amount of moisture present in the air. The content of water vapor in the air varies depending on temperature. The higher the temperature, the more moisture content it contains. The air humidity meter is a hygrometer. There are 2 types of air humidity as follows:
  - a. Absolute humidity is a number indicating the amount of water vapor in units of gram in one





menunjukkan jumlah uap air dalam satuan gram pada satu meter kubik udara;

- b. Kelembapan relatif (nisbi), yaitu angka dalam persen yang menunjukkan perbandingan antara banyaknya uap air yang benar-benar dikandung udara pada suhu tertentu dan jumlah uap air maksimum yang dapat dikandung udara.

4. **Lama penyinaran matahari** merupakan salah satu dari beberapa unsur klimatologi, dan didefinisikan sebagai kekuatan matahari yang melebihi  $120 \text{ W/m}^2$ .

5. **Curah hujan** merupakan ketebalan air hujan yang terkumpul pada luasan  $1 \text{ m}^2$ . Curah hujan dihitung dengan satuan mm (milimeter), yaitu tinggi air yang tertampung pada area seluas  $1 \text{ m} \times 1 \text{ m}$  alias 1 meter persegi ( $\text{m}^2$ ). Jadi curah hujan 1 mm adalah jumlah air yang turun dari langit sebanyak  $1 \text{ mm} \times 1 \text{ m} \times 1 \text{ m} = 0,001 \text{ m}^3 = 1 \text{ liter}$ .

*cubic meter of air;*

- b. *Relative humidity, which is the number in percent, which shows the ratio of the amount of water vapor that is actually air contained at a certain temperature and the maximum amount of moisture that the air can contain.*

4. *The duration of solar irradiance is one of several climatological elements, and is defined as a solar power exceeding  $120 \text{ W/m}^2$ .*

5. *Rainfall is the thickness of rain water collected in the area of  $1 \text{ m}^2$ . Rainfall is calculated by units of mm (millimeters), that is, the height of water that is accommodated in an area of  $1 \text{ m} \times 1 \text{ m}$  aka 1 meter square ( $\text{m}^2$ ). So 1 mm rainfall is the amount of water that drops from the sky as much as  $1 \text{ mm} \times 1 \text{ m} \times 1 \text{ m} = 0.001 \text{ m}^3 = 1 \text{ liter}$ .*

**ULASAN**

Lampung Timur merupakan dataran rendah dengan ketinggian rata-rata 50 meter di atas permukaan laut. Secara astronomis Kabupaten Lampung Timur terletak pada posisi  $105^{\circ}15'-106^{\circ}20'$  Bujur Timur dan antara  $4^{\circ}37'-5^{\circ}37'$  Lintang Selatan. Luas wilayah Lampung Timur adalah  $5.325,03 \text{ km}^2$ .

Berdasarkan posisi geografisnya, Kabupaten Lampung Timur memiliki batas-batas: Utara – Kabupaten Lampung Tengah dan Kabupaten Tulang Bawang; Selatan – Kabupaten Lampung Selatan; Timur – Laut Jawa; Barat – Kota Metro dan Kabupaten Lampung Tengah.

Akhir tahun 2018, wilayah administrasi Kabupaten Lampung Timur terdiri dari 24 wilayah kecamatan. Berdasarkan data Badan Pertanahan Nasional (BPN) Kabupaten Lampung Timur, luas daratan masing-masing kecamatan, yaitu: Metro Kibang (7.677,83 ha), Batanghari (14.887,95 ha), Sekampung (14.834,39 ha), Marga Tiga (25.072,94 ha), Sekampung Udik (33.912,45 ha), Jabung (26.784,54 ha), Pasir Sakti (19.393,83 ha), Waway Karya (21.107,32 ha), Marga Sekampung (17.732,34 ha), Labuhan Maringgai (19.498,73 ha), Mataram Baru (7.956,11 ha), Bandar Sribhawono (18.570,67 ha), Melinting (13.929,74 ha), Gunung Pelindung (7.852,25 ha),

**DESCRIPTION**

*Lampung Timur is an area with average high around 50 meters of sea surface. Astronomically, Lampung Timur Regency is located between  $105^{\circ}15'-106^{\circ}20'$  east longitude and  $4^{\circ}37'-5^{\circ}37'$  south latitude. Lampung Timur Regency area is  $5,325.03 \text{ km}^2$ .*

*In terms of geographic position, Lampung Timur Regency has boundaries as follows: North - Lampung Tengah Regency and Tulang Bawang Regency; South - Lampung Selatan Regency; East - Java Sea; West - Metro Municipality and Lampung Tengah Regency.*

*In the end of 2018, Lampung Timur Regency is divided into 24 subdistricts. Based on National Land Board of Lampung Timur Regency, the land area of each subdistrict is Metro Kibang (7,677.83 ha), Batanghari (14,887.95 ha), Sekampung (14,834.39 ha), Marga Tiga (25,072.94 ha), Sekampung Udik (33,912.45 ha), Jabung (26,784.54 ha), Pasir Sakti (19,393.83 ha), Waway Karya (21,107.32 ha), Marga Sekampung (17,732.34 ha), Labuhan Maringgai (19,498.73 ha), Mataram Baru (7,956.11 ha), Bandar Sribhawono (18,570.67 ha), Melinting (13,929.74 ha), Gunung Pelindung (7,852.25 ha), Way Jepara (22,926.92 ha), Braja Slebah (24,760.68 ha), Labuhan Ratu (48,551.22 ha),*



Way Jepara (22.926,92 ha), Braja Slebah (24.760,68 ha), Labuhan Ratu (48.551,22 ha), Sukadana (75.675,50 ha), Bumi Agung (7.317,47 ha), Batanghari Nuban (18.068,84 ha), Pekalongan (10.012,81 ha), Raman Utara (16.136,91 ha), Purbolinggo (22.203,37 ha), serta Way Bungur (37.638,19 ha).

Berdasarkan Peta Wilayah Administrasi Kabupaten Lampung Timur, terdapat lima buah pulau, yaitu Segama Besar, Segama Kecil, Batang Besar, Batang Kecil dan Gosong Sekopong. Tercatat juga ada enam buah gunung di Lampung Timur dengan tinggi kisaran antara 25,4–250 meter. Terdapat juga dua buah sungai utama, yaitu sungai Way Sekampung dan Way Seputih.

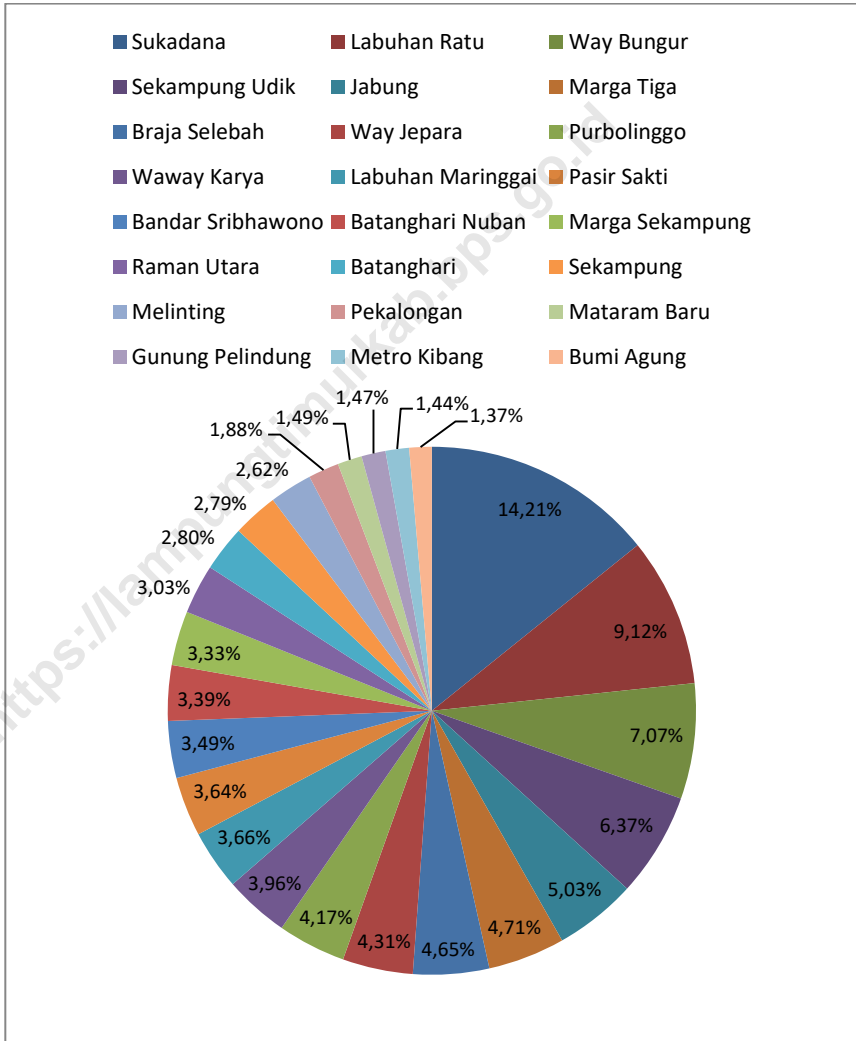
Berdasarkan data BMKG Pesawaran Lampung, curah hujan tertinggi di Kabupaten Lampung Timur terjadi di bulan Februari 2018 yaitu mencapai rata-rata 519,8 mm, sedangkan curah hujan terendah terjadi pada bulan Agustus 2018 dengan rata-rata 16,4 mm.

*Sukadana (75,675.50 ha), Bumi Agung (7,317.47 ha), Batanghari Nuban (18,068.84 ha), Pekalongan (10,012.81 ha), Raman Utara (16,136.91 ha), Purbolinggo (22,203.37 ha), and Way Bungur (37,638.19 ha).*

*Lampung Timur Regency has five islands; there are Segama Besar, Segama Kecil, Batang Besar, Batang Kecil and Gosong Sekopong. Also there were six mountains in Lampung Timur with a height of 25.4–250 meters range. Also there are two main rivers namely Way Sekampung River and Way Seputih River.*

*Based on data from Indonesian Agency for Meteorological, Climatological and Geophysics, Climatology Station Pesawaran Lampung, the highest rainfall occurred in February 2018 reached an average of 519.8 mm, while the lowest rainfall occurred in August 2018 with an average of 16.4 mm.*

**Gambar 1** Persentase Luas Wilayah Menurut Kecamatan di Kabupaten Lampung Timur  
**Picture** Percentage of Total Area by Subdistricts in Lampung Timur Regency



1.1 KEADAAN GEOGRAFI/*GEOGRAPHY CONDITION*

**Tabel 1.1.1 Luas Daerah dan Jumlah Pulau Menurut Kecamatan di Kabupaten Lampung Timur, 2018**  
***Total Area and Number of Islands by Subdistrict in Lampung Timur Regency, 2018***

|    | <b>Kecamatan<br/>Subdistrict</b> | <b>Ibukota Kecamatan<br/>Capital of The Subdistrict</b> | <b>Luas<sup>1</sup> (km<sup>2</sup>)<br/>Total Area<sup>1</sup> (square.km)</b> |
|----|----------------------------------|---|---|
|    | (1)                              | (2)   | (3)   |
| 1  | Metro Kibang                     | Margototo   | 76,78   |
| 2  | Batanghari                       | Banar Joyo  | 148,88  |
| 3  | Sekampung                        | Sumber Gede   | 148,34  |
| 4  | Marga Tiga                       | Tanjung Harapan   | 250,73  |
| 5  | Sekampung Udik                   | Pugung Raharjo  | 339,12  |
| 6  | Jabung                           | Negara Batin  | 267,85  |
| 7  | Pasir Sakti                      | Mulyo Sari  | 193,94  |
| 8  | Waway Karya                      | Sumber Rejo   | 211,07  |
| 9  | Marga Sekampung                  | Peniangan   | 177,32  |
| 10 | Labuhan Maringgai                | Labuhan Maringgai                                       | 194,99  |
| 11 | Mataram Baru                     | Mataram Baru  | 79,56   |
| 12 | Bandar Sribhawono                | Sribhawono  | 185,71  |
| 13 | Melinting                        | Wana  | 139,30  |
| 14 | Gunung Pelindung                 | Negeri Agung  | 78,52   |
| 15 | Way Jepara                       | Braja Sakti   | 229,27  |
| 16 | Braja Selebah                    | Braja Harjosari   | 247,61  |
| 17 | Labuhan Ratu                     | Labuhan Ratu  | 485,51  |
| 18 | Sukadana                         | Sukadana  | 756,76  |
| 19 | Bumi Agung                       | Donomulyo   | 73,17   |
| 20 | Batanghari Nuban                 | Sukaraja Nuban  | 180,69  |
| 21 | Pekalongan                       | Pekalongan  | 100,13  |
| 22 | Raman Utara                      | Kota Raman  | 161,37  |
| 23 | Purbolinggo                      | Taman Fajar   | 222,03  |
| 24 | Way Bungur                       | Tambah Subur  | 376,38  |
|    | <b>Lampung Timur</b>             | -   | <b>5 325,03</b>   |

Lanjutan Tabel/*Continued Table 1.1.1*

|    | Kecamatan<br><i>Subdistrict</i> | Persentase terhadap Luas<br>Kabupaten<br><i>Percentage to Regency's<br/>Area</i> | Jumlah Pulau <sup>2</sup><br><i>Number of Islands<sup>2</sup></i> |
|----|---------------------------------|--|---|
|    | (1)                             | (4)  | (5)   |
| 1  | Metro Kibang                    | 1,44   | -   |
| 2  | Batanghari                      | 2,80   | -   |
| 3  | Sekampung                       | 2,79   | -   |
| 4  | Marga Tiga                      | 4,71   | -   |
| 5  | Sekampung Udik                  | 6,37   | -   |
| 6  | Jabung                          | 5,03   | -   |
| 7  | Pasir Sakti                     | 3,64   | -   |
| 8  | Waway Karya                     | 3,96   | -   |
| 9  | Marga Sekampung                 | 3,33   | -   |
| 10 | Labuhan Maringgai               | 3,66   | 5   |
| 11 | Mataram Baru                    | 1,49   | -   |
| 12 | Bandar Sribhawono               | 3,49   | -   |
| 13 | Melinting                       | 2,62   | -   |
| 14 | Gunung Pelindung                | 1,47   | -   |
| 15 | Way Jepara                      | 4,31   | -   |
| 16 | Braja Selehah                   | 4,65   | -   |
| 17 | Labuhan Ratu                    | 9,12   | -   |
| 18 | Sukadana                        | 14,21  | -   |
| 19 | Bumi Agung                      | 1,37   | -   |
| 20 | Batanghari Nuban                | 3,39   | -   |
| 21 | Pekalongan                      | 1,88   | -   |
| 22 | Raman Utara                     | 3,03   | -   |
| 23 | Purbolinggo                     | 4,17   | -   |
| 24 | Way Bungur                      | 7,07   | -   |
|    | <b>Lampung Timur</b>            | <b>100,00</b>  | <b>5</b>  |



Lanjutan Tabel/*Continued Table 1.1.1*

|    | Kecamatan<br><i>Subdistrict</i> | Tinggi Wilayah <sup>3</sup> (mdpl)<br><i>Altitude<sup>3</sup> (m.a.s.l)</i> | Jarak ke Ibukota <sup>4</sup><br><i>Distance to the Capital<sup>4</sup></i> |
|----|---------------------------------|---|---|
|    | (1)                             | (6)   | (7)   |
| 1  | Metro Kibang                    | 57  | 41,00   |
| 2  | Batanghari                      | 48  | 26,00   |
| 3  | Sekampung                       | 51  | 27,00   |
| 4  | Marga Tiga                      | 61  | 19,00   |
| 5  | Sekampung Udik                  | 66  | 39,00   |
| 6  | Jabung                          | 30  | 77,00   |
| 7  | Pasir Sakti                     | 6   | 79,00   |
| 8  | Waway Karya                     | 35  | 60,00   |
| 9  | Marga Sekampung                 | 26  | 46,00   |
| 10 | Labuhan Maringgai               | 18  | 53,00   |
| 11 | Mataram Baru                    | 37  | 45,00   |
| 12 | Bandar Sribhawono               | 56  | 42,00   |
| 13 | Melinting                       | 51  | 55,00   |
| 14 | Gunung Pelindung                | 29  | 64,00   |
| 15 | Way Jepara                      | 23  | 28,00   |
| 16 | Braja Selehah                   | 17  | 39,00   |
| 17 | Labuhan Ratu                    | 12  | 23,00   |
| 18 | Sukadana                        | 26  | 7,70  |
| 19 | Bumi Agung                      | 43  | 14,00   |
| 20 | Batanghari Nuban                | 39  | 18,00   |
| 21 | Pekalongan                      | 50  | 22,00   |
| 22 | Raman Utara                     | 32  | 20,00   |
| 23 | Purbolinggo                     | 26  | 13,00   |
| 24 | Way Bungur                      | 29  | 19,00   |
|    | <b>Lampung Timur</b>            | -   | -   |

Catatan/Note: <sup>3</sup> Berdasarkan lokasi kantor kecamatan/*Based on the location of the subdistrict office*

Sumber/Source: <sup>1</sup> Badan Pertanahan Nasional (BPN) Kabupaten Lampung Timur/*National Land Board of Lampung Timur Regency*

<sup>2</sup> Badan Informasi Geospasial, <http://tanahair.indonesia.go.id/portal/map> [diakses pada 8 Agustus 2017]/*Geospatial Information Agency* <http://tanahair.indonesia.go.id/portal/map> [accessed on Agustus 8<sup>th</sup> 2017]

<sup>3</sup> Layanan Elevasi *Google Maps*, Google Inc./*Google Maps Elevation Services*, Google Inc.

<sup>4</sup> Dinas Perhubungan Kabupaten Lampung Timur/*Transportation Department of Lampung Timur Regency*

**Tabel 1.1.2 Nama Gunung, Letak dan Tingginya di Kabupaten Lampung Timur**  
**Table List of Mountain, Location and Height in Lampung Timur Regency**

|   | <b>Nama Gunung</b><br><i>Name of Mountains</i> | <b>Kecamatan</b><br><i>Subdistrict</i> | <b>Tinggi/Height</b><br><b>(m)</b> |
|---|--|--|------------------------------------|
|   | (1)  | (2)                                    | (3)                                |
| 1 | Gunung Mirah<br><i>Mirah Mountain</i>          | Margatiga                              | 250,00                             |
| 2 | Bukit Salupa<br><i>Salupa Hill</i>             | Margatiga                              | 100,00                             |
| 3 | Gunung Kemuning<br><i>Kemuning Mountain</i>    | Jabung                                 | 170,00                             |
| 4 | Gunung Jabung<br><i>Jabung Mountain</i>        | Jabung                                 | 25,40                              |
| 5 | Gunung Tamiang<br><i>Tamiang Mountain</i>      | Sukadana                               | 160,00                             |
| 6 | Gunung Tiga<br><i>Tiga Mountain</i>            | Bumi Agung                             | 147,00                             |

Sumber/Source: Peta Wilayah Administrasi Kabupaten Lampung Timur/Administration Map of Lampung Timur Regency





**Tabel 1.1.3 Nama Pulau, Letak dan Luasnya di Kabupaten Lampung Timur**  
**Table** **List of Island, Location and Area in Lampung Timur Regency**

| Nama Pulau<br><i>Name of Island</i> |  | Letak<br><i>Location</i>  | Luas/Area<br><i>(ha)</i> |
|-------------------------------------|--|---|--------------------------|
| (1)                                 | (2)  | (3)   |                          |
| 1                                   | Segama Besar<br>05° 09' 58,5" – 05° 10' 22,9"<br>Lintang Selatan/ <i>South Latitude</i>    | 106° 06' 27,7" – 106° 06' 37,0"<br>Bujur Timur/ <i>East Longitude</i> | 8,21                     |
| 2                                   | Segama Kecil<br>05° 09' 14,8" – 05° 09' 26,3"<br>Lintang Selatan/ <i>South Latitude</i>    | 106° 06' 34,7" – 106° 06' 41,3"<br>Bujur Timur/ <i>East Longitude</i> | 5,19                     |
| 3                                   | Batang Besar<br>05° 05' 05,2" – 05° 05' 22,0"<br>Lintang Selatan/ <i>South Latitude</i>    | 106° 16' 28,4" – 106° 16' 43,8"<br>Bujur Timur/ <i>East Longitude</i> | 19,2                     |
| 4                                   | Batang Kecil<br>05° 04' 28,9" – 05° 04' 44,6"<br>Lintang Selatan/ <i>South Latitude</i>    | 106° 16' 35,3" – 106° 16' 49,5"<br>Bujur Timur/ <i>East Longitude</i> | 16,2                     |
| 5                                   | Gosong Sekopong<br>04° 55' 41,2" – 04° 55' 43,6"<br>Lintang Selatan/ <i>South Latitude</i> | 105° 54' 47,1" – 105° 54' 49,0"<br>Bujur Timur/ <i>East Longitude</i> | 0,32                     |

Sumber/Source: Badan Informasi Geospasial, <http://tanahair.indonesia.go.id/portal/map> [diakses pada 8 Agustus 2017]/  
*Geospatial Information Agency* <http://tanahair.indonesia.go.id/portal/map> [accessed on Agustus 8<sup>th</sup> 2017]

**Tabel 1.1.4 Sungai dan Daerah Pengaliran di Kabupaten Lampung Timur, 2018**  
**Table**  
***River and Flow Area in Lampung Timur Regency, 2018***

| Nama Daerah Aliran Sungai,<br>Sungai dan Anak Sungai<br><i>List of Flow Area, River and<br/>Branch</i> |                    | Panjang (km)<br><i>Length (km)</i> | Lebar (m)<br><i>Width (m)</i> | Muara<br><i>Estuary</i> |
|--|--------------------|------------------------------------|-------------------------------|-------------------------|
| (1)  | (2)                | (3)                                | (4)                           |                         |
| 1  | Way Sekampung      |                                    |                               |                         |
| 1  | Way Sekampung      | 174,00                             | 128,00                        | Laut                    |
| 2  | Way Bakung         | 5,50                               | 3,70                          | Way Sekampung           |
| 3  | Way Capang         | 4,50                               | 5,00                          | Way Sekampung           |
| 4  | Way Ngasen         | 10,40                              | 6,00                          | Way Sekampung           |
| 5  | Way Gelumpang      | 13,20                              | 5,00                          | Way Ngasen              |
| 6  | Way ketibung       | 6,00                               | 21,00                         | Way Sekampung           |
| 7  | Way Sulan          | 3,80                               | 6,40                          | Way ketibung            |
| 8  | Way Sipin          | 9,10                               | 17,30                         | Way Sulan               |
| 9  | Way Sutan Bekarang | 9,90                               | 9,50                          | Way Sekampung           |
| 10   | Way Nakau          | 8,50                               | 5,20                          | Way Sutan Bekarang      |
| 11   | Way Galih          | 15,00                              | 9,00                          | Way Sekampung           |
| 12   | Way Kandis Besar   | 48,80                              | 17,50                         | Way Sekampung           |
| 13   | Way Hui            | 19,00                              | 13,50                         | Way Kandis Besar        |
| 14   | Way kandis kecil   | 7,00                               | 13,60                         | Way Kandis Besar        |
| 15   | Way kenali         | 7,90                               | 10,00                         | Way Sekampung           |
| 16   | Way Batu Keting    | 4,10                               | 6,50                          | Way kenali              |
| 17   | Way Carup          | 5,70                               | 8,30                          | Way kenali              |
| 18   | Way Toba           | 1,80                               | 5,60                          | Way Carup               |
| 19   | Way Kurasan        | 21,80                              | 12,50                         | Way Sekampung           |
| 20   | Way Kurasan Hulu   | 0,70                               | 9,50                          | Way Kurasan             |
| 21   | Way Tuba           | 2,90                               | 12,50                         | Way Sekampung           |
| 22   | Way Tuba Balak     | 2,50                               | 10,00                         | Way Tuba                |



Lanjutan Tabel/*Continued Table 1.1.4*

| Nama Daerah Aliran Sungai,<br>Sungai dan Anak Sungai<br><i>List of Flow Area, River and<br/>Branch</i> |                      | Panjang (km)<br><i>Length (km)</i> | Lebar (m)<br><i>Width (m)</i> | Muara<br><i>Estuary</i> |
|--|----------------------|------------------------------------|-------------------------------|-------------------------|
| (1)  |                      | (2)                                | (3)                           | (4)                     |
| <b>II</b>  | <b>Way Seputih</b>   |                                    |                               |                         |
| 1  | Way Seputih          | 15,50                              | 25,00                         | Laut                    |
| 2  | Way Pengadungan      | 64,90                              | 15,00                         | Way Seputih             |
| 3  | Way Merantih         | 11,90                              | 9,00                          | Way Pengadungan         |
| 4  | Way Tidung           | 2,30                               | 17,20                         | Way Pengadungan         |
| 5  | Way Meranggai        | 6,80                               | 8,00                          | Way Pengadungan         |
| 6  | Way Belincang        | 17,80                              | 5,10                          | Way Pengadungan         |
| 7  | Way Nibung           | 5,60                               | 12,00                         | Way Pengadungan         |
| 8  | Way Basar Hilir      | 3,20                               | 9,50                          | Way Pengadungan         |
| 9  | Way Sukadana         | 21,10                              | 16,00                         | Way Pengadungan         |
| 10   | Way Rantau Jaya      | 14,40                              | 11,30                         | Way Pengadungan         |
| 11   | Way Andak 2          | 1,90                               | 4,50                          | Way Rantau Jaya         |
| 12   | Way Andak 1          | 6,50                               | 5,60                          | Way Rantau Jaya         |
| 13   | Way Kawat            | 7,80                               | 10,00                         | Way Rantau Jaya         |
| 14   | Way Tulung Piyes     | 5,30                               | 4,50                          | Way Kawat               |
| 15   | Way Lehan            | 3,90                               | 12,00                         | Way Rantau Jaya         |
| 16   | Way Tangkit          | 6,70                               | 11,50                         | Way Rantau Jaya         |
| 17   | Way Areng            | 16,20                              | 14,30                         | Way Pengadungan         |
| 18   | Way Pengadungan 2    | 9,10                               | 7,00                          | Way Areng               |
| 19   | Way Guruh            | 5,30                               | 5,40                          | Way Pengadungan 2       |
| 20   | Way Batanghari Hilir | 22,00                              | 15,00                         | Way Seputih             |

Lanjutan Tabel/*Continued Table 1.1.4*

| Nama Daerah Aliran Sungai,<br>Sungai dan Anak Sungai<br><i>List of Flow Area, River and<br/>Branch</i> |                     | Panjang (km)<br><i>Length (km)</i> | Lebar (m)<br><i>Width (m)</i> | Muara<br><i>Estuary</i> |
|--|---------------------|------------------------------------|-------------------------------|-------------------------|
| (1)  |                     | (2)                                | (3)                           | (4)                     |
| II   | Way Seputih         |                                    |                               |                         |
| 21   | Way Pegadungan      | 5,40                               | 6,50                          | Way Batanghari Hilir    |
| 22   | Way Rawa Klanting   | 6,70                               | 8,50                          | Way Batanghari Hilir    |
| 23   | Way Rawa Tengah     | 3,40                               | 12,50                         | Way Rawa Klanting       |
| 24   | Way Rawa Perbatasan | 4,10                               | 6,60                          | Way Rawa Klanting       |
| 25   | Way Batanghari Hulu | 54,90                              | 12,00                         | Way Batanghari Hilir    |
| 26   | Way Rawa Ganepo     | 2,00                               | 40,00                         | Way Batanghari Hulu     |
| 27   | Way Rawa Bundar     | 3,50                               | 4,80                          | Way Batanghari Hulu     |
| 28   | Way Ratna Daya      | 3,00                               | 3,50                          | Way Rawa Bundar         |
| 29   | Way Sumber Sari 1   | 2,30                               | 6,00                          | Way Batanghari Hulu     |
| 30   | Way Bunut           | 31,00                              | 6,50                          | Way Batanghari Hulu     |
| 31   | Way Rawa Mangun     | 4,30                               | 25,00                         | Way Bunut               |
| 32   | Way Sribasuki       | 5,10                               | 4,50                          | Way Batanghari Hulu     |
| 33   | Way Dewi Ayu        | 1,10                               | 14,50                         | Way Batanghari Hulu     |
| 34   | Way Raman           | 46,20                              | 15,40                         | Way Batanghari Hilir    |
| 35   | Way Rawa Bali       | 7,10                               | 10,50                         | Way Raman               |
| 36   | Way Tulung Sunting  | 2,30                               | 8,50                          | Way Raman               |

Sumber/Source: Dinas Pekerjaan Umum dan Penataan Ruang Kabupaten Lampung Timur/*Public Work and Spatial Planning  
Department of Lampung Timur Regency*



## 1.2 IKLIM/CLIMATE

**Tabel 1.2.1 Rata-Rata Suhu dan Kelembaban Udara Menurut Bulan di Stasiun Klimatologi Pesawaran Lampung, 2018**  
**Table Average Temperature and Humidity by Month in in Climatology Station Pesawaran Lampung, 2018**

| Bulan/Month         | Suhu Udara<br>Temperature (°C) |     |                          | Kelembaban Udara<br>Humidity (%) |     |                          |
|---------------------|--------------------------------|-----|--------------------------|----------------------------------|-----|--------------------------|
|                     | Maks<br>Max                    | Min | Rata-<br>Rata<br>Average | Maks<br>Max                      | Min | Rata-<br>Rata<br>Average |
| (1)                 | (2)                            | (3) | (4)                      | (5)                              | (6) | (7)                      |
| Januari/January     | 32                             | 23  | 27                       | 92                               | 77  | 85                       |
| Februari/February   | 32                             | 23  | 26                       | 95                               | 79  | 87                       |
| Maret/March         | 33                             | 23  | 26                       | 96                               | 78  | 87                       |
| April/April         | 33                             | 24  | 27                       | 96                               | 65  | 85                       |
| Mei/May             | 33                             | 24  | 27                       | 94                               | 77  | 85                       |
| Juni/June           | 32                             | 23  | 27                       | 97                               | 78  | 86                       |
| Juli/July           | 33                             | 22  | 26                       | 91                               | 63  | 81                       |
| Agustus/August      | 33                             | 23  | 27                       | 93                               | 71  | 79                       |
| September/September | 33                             | 22  | 27                       | 93                               | 71  | 80                       |
| Oktober/October     | 34                             | 24  | 28                       | 88                               | 71  | 78                       |
| November/November   | 33                             | 24  | 27                       | 92                               | 74  | 83                       |
| Desember/December   | 33                             | 24  | 27                       | 89                               | 74  | 83                       |

Sumber/Source: Badan Meteorologi Klimatologi dan Geofisika, Stasiun Klimatologi Pesawaran Lampung/Indonesian Agency for Meteorological, Climatological and Geophysics, Climatology Station Pesawaran Lampung

**Tabel 1.2.2 Rata-Rata Tekanan Udara, Kecepatan Angin dan Penyinaran Matahari Menurut Bulan di Stasiun Klimatologi Pesawaran Lampung, 2018**  
***Average Atmospheric Pressure, Wind Velocity and Duration of Sunshine by Month in Climatology Station Pesawaran Lampung, 2018***

| Bulan/Month         | Tekanan Udara<br>Atmospheric<br>Pressure (mb) | Rata- Rata<br>Kecepatan<br>Angin/Average<br>Wind Velocity<br>(knot) | Penyinaran Matahari<br>Duration of Sunshine<br>(%) |
|---------------------|---|---|--|
| (1)                 | (2)   | (3)   | (4)  |
| Januari/January     | 1010,1  | 0,7   | 42,5   |
| Februari/February   | 1 012,4                                       | 1,0   | 52,5   |
| Maret/March         | 1 011,3                                       | 0,9   | 60,9   |
| April/April         | 1 011,2                                       | 1,2   | 63,9   |
| Mei/May             | 1 011,7                                       | 0,8   | 65,2   |
| Juni/June           | 1 012,3                                       | 0,6   | 61,1   |
| Juli/July           | 1 012,4                                       | 0,3   | 81,5   |
| Agustus/August      | 1 012,8                                       | 0,8   | 71,6   |
| September/September | 1 013,0                                       | 0,6   | 50,5   |
| Oktober/October     | 1 013,0                                       | 0,7   | 53,5   |
| November/November   | 1 012,3                                       | 0,3   | 47,7   |
| Desember/December   | 1 011,9                                       | 0,2   | 53,5   |

Sumber/Source: Badan Meteorologi Klimatologi dan Geofisika, Stasiun Klimatologi Pesawaran Lampung/Indonesian Agency for Meteorological, Climatological and Geophysics, Climatology Station Pesawaran Lampung



**Tabel 1.2.3** Jumlah Curah Hujan Menurut Bulan pada Beberapa Wilayah di Kabupaten Lampung Timur (mm), 2018  
**Table** Amount of Precipitation by Month in Some Areas Lampung Timur Regency (mm), 2018

| Bulan/Month         | Sukadana | Sekampung Udik | Jabung | Bendungan Garongan (Pekalongan) | Gantiwarno (Pekalongan) | Rata-Rata Average |
|---------------------|----------|----------------|--------|---------------------------------|-------------------------|-------------------|
| (1)                 | (2)      | (3)            | (4)    | (5)                             | (6)                     | (7)               |
| Januari/January     | 296,0    | 281,0          | 93,0   | 374,0                           | 429,0                   | 294,6             |
| Februari/February   | 516,0    | 428,0          | 323,0  | 761,0                           | 571,0                   | 519,8             |
| Maret/March         | 426,0    | 418,0          | 266,0  | 250,0                           | 323,0                   | 336,6             |
| April/April         | 212,0    | 200,0          | 169,0  | 251,0                           | 232,0                   | 212,8             |
| Mei/May             | 110,0    | 180,0          | 130,0  | 219,0                           | 207,0                   | 169,2             |
| Juni/June           | 104,0    | 116,0          | 79,0   | 155,0                           | 111,0                   | 113,0             |
| Juli/July           | 0,0      | 23,0           | 0,0    | 31,0                            | 37,0                    | 18,2              |
| Agustus/August      | 1,0      | 9,0            | 9,0    | 24,0                            | 39,0                    | 16,4              |
| September/September | 142,0    | 107,0          | 59,0   | 195,0                           | 123,0                   | 125,2             |
| Oktober/October     | 38,0     | 12,0           | 43,0   | 41,0                            | 42,0                    | 35,2              |
| November/November   | 171,0    | 137,0          | 124,0  | 100,0                           | 75,0                    | 121,4             |
| Desember/December   | 143,0    | 78,0           | 52,0   | 176,0                           | 150,0                   | 119,8             |

Sumber/Source: Badan Meteorologi Klimatologi dan Geofisika, Stasiun Klimatologi Pesawaran Lampung/Indonesian Agency for Meteorological, Climatological and Geophysics, Climatology Station Pesawaran Lampung

**Tabel 1.2.4** Jumlah Hari Hujan Menurut Bulan pada Beberapa Wilayah di Kabupaten Lampung Timur, 2018  
**Table** *Number of Rainy Days by Month in Some Areas in Lampung Timur Regency, 2018*

| Bulan/Month         | Sukadana | Sekampung Udik | Jabung | Bendungan Garongan Garongan Dam | Gantiwarno | Rata-Rata Average |
|---------------------|----------|----------------|--------|---------------------------------|------------|-------------------|
| (1)                 | (2)      | (3)            | (4)    | (5)                             | (6)        | (7)               |
| Januari/January     | 10       | 16             | 11     | 14                              | 13         | 13                |
| Februari/February   | 21       | 20             | 13     | 23                              | 23         | 20                |
| Maret/March         | 18       | 19             | 13     | 16                              | 20         | 17                |
| April/April         | 8        | 13             | 8      | 15                              | 15         | 12                |
| Mei/May             | 5        | 11             | 10     | 10                              | 11         | 9                 |
| Juni/June           | 9        | 9              | 10     | 10                              | 9          | 9                 |
| Juli/July           | 0        | 3              | 0      | 2                               | 4          | 2                 |
| Agustus/August      | 1        | 2              | 2      | 3                               | 3          | 2                 |
| September/September | 5        | 5              | 5      | 7                               | 6          | 6                 |
| Oktober/October     | 6        | 2              | 6      | 5                               | 5          | 5                 |
| November/November   | 12       | 9              | 9      | 11                              | 11         | 10                |
| Desember/December   | 10       | 8              | 6      | 10                              | 11         | 9                 |

Sumber/Source: Badan Meteorologi Klimatologi dan Geofisika, Stasiun Klimatologi Pesawaran Lampung/Indonesian Agency for Meteorological, Climatological and Geophysics, Climatology Station Pesawaran Lampung







# PEMERINTAHAN

## GOVERNMENT

### PNS PEMDA KABUPATEN LAMPUNG TIMUR

*Civil Servant of Lampung Timur Regency Government*

  
**JUMLAH**  
*total*

8 358

8 856

  
**LAKI-LAKI**  
*men*

3 850

4 132

  
**PEREMPUAN**  
*women*

4 508

4 724


**"Jumlah PNS  
Setiap Tahun  
Mengalami  
Penurunan"**

*the number of civil servants  
is decreasing every year*

Keterangan/Note:

 2018

 2017





## PENJELASAN TEKNIS

1. Pemerintah Daerah (Pemda) Kabupaten Lampung Timur dibentuk berdasarkan Undang-Undang Nomor 12 Tahun 1999, dengan pusat pemerintahan di Sukadana. Pada awal pembentukannya Pemda Kabupaten Lampung Timur terdiri atas 10 kecamatan definitif, 13 kecamatan pembantu dan 232 desa.
2. Di tahun 1999 dengan ditetapkannya Peraturan Daerah Lampung Timur Nomor 46 tahun 1999, dua kecamatan pembantu, Kecamatan Margatiga dan Sekampung Udik, statusnya di tingkatkan menjadi kecamatan definitif. Dengan demikian, wilayah administrasi Kabupaten Lampung Timur menjadi 12 kecamatan definitif, 11 kecamatan pembantu, dan 232 desa.
3. Dengan ditetapkannya Peraturan Daerah Kabupaten Lampung Timur Nomor 01 Tahun 2001 dan Keputusan Bupati Lampung Timur Nomor 13 Tahun 2001 tentang Pembentukan 11 (sebelas) kecamatan di wilayah Kabupaten Lampung Timur, sehingga wilayah administrasi Kabupaten Lampung

## TECHNICAL NOTES

1. *Lampung Timur Regency Government first came being under Law Number 12, 1999, with Sukadana as it's capital city. In first period of government, Lampung Timur Regency only consists of 10 definitive subdistricts, 13 undefinitive subdistricts and 232 villages.*
2. *In 1999 as a follow up of the law number 46 year 1999, two undefinitive subdistricts, Margatiga and Sekampung Udik Subdistrict, were appointed as definitive subdistricts. Thus, the administrative area of Lampung Timur Regency becomes 12 definitive subdistricts, 11 undefinitive subdistricts, and 232 villages.*
3. *With the enactment of Regional Regulation of Lampung Timur Regency Number 01 Year 2001 and Lampung Timur Regent Decree Number 13 Year 2001 about Formation of 11 (eleven) districts in Lampung Timur Regency, so that the administrative area of Lampung Timur Regency become 23*



## GOVERNMENT

Timur menjadi 23 kecamatan definitif dan 232 desa.

4. Dengan ditetapkannya Keputusan Bupati Lampung Timur Nomor 19 Tahun 2001 dan Nomor 06 Tahun 2002, jumlah desa di wilayah Kabupaten Lampung Timur berubah menjadi 232 desa definitif dan tiga desa persiapan.
5. Dengan Keputusan Bupati Lampung Timur Nomor 13 Tahun 2003 Tanggal 10 desember 2003 tentang Perubahan Status Lima Desa Menjadi Kelurahan, maka lima desa dalam Kecamatan Sukadana berubah menjadi kelurahan yaitu Pasar Sukadana, Sukadana Ilir, Negara Nabung, Sukadana dan Mataram Marga.
6. Pada Tahun 2006 berdasarkan Peraturan Daerah Nomor 05 Tahun 2005 tentang Pembentukan Kecamatan Marga Sekampung, jumlah kecamatan di Kabupaten Lampung Timur bertambah menjadi 24 kecamatan.
7. Pada Tahun 2007, berdasarkan Peraturan Daerah Kabupaten Lampung Timur Nomor 20 Tahun 2007 tentang Pembentukan 19 Desa di Kabupaten Lampung Timur dan

*subdistrict and 232 villages.*

4. *With the enactment of Lampung Timur Regent Decree No. 19 of 2001 and No. 06 of 2002, the number of villages in the Lampung Timur Regency turns into 232 villages definitive and three preparation villages.*
5. *With the Decision of the Regent of Lampung Timur No. 13 of 2003 dated 10 December 2003 about the change of five villages into Kelurahan (urban village), the five villages in Sukadana subdistrict changed into Kelurahan namely Sukadana, Sukadana Ilir, Nabung, Sukadana and Mataram Marga.*
6. *In 2006, based on Local Regulation No. 05 of 2005 about Formation of Marga Sekampung Subdistrict, the number of subdistricts in Lampung Timur Regency increased to 24 subdistricts.*
7. *In 2007, based on the Lampung Timur Regency Regulation No. 20 of 2007 about the Establishment of 19 Villages in Lampung Timur Regency and Lampung Timur*



Peraturan Bupati Lampung Timur Nomor 23 Tahun 2007 tentang Pencabutan Atas Keputusan Bupati Lampung Timur Nomor 13 Tahun 2003, maka jumlah desa di Kabupaten Lampung Timur berubah menjadi 257 desa.

*Regent Regulation No. 23 of 2007 about the Revocation of Decision of Lampung Timur Regent Number 13 Year 2003, the number of villages in Lampung Timur Regency was changed to 257 villages.*

8. Berdasarkan Surat Keputusan Pembentukan Desa Peraturan Daerah Lampung Timur No. 4 tahun 2011 tentang Pembentukan 7 (Tujuh) Desa di Kabupaten Lampung Timur, maka jumlah desa di Kabupaten Lampung Timur berubah menjadi 264 desa.

*8. Based on Decree of Lampung Timur's Regional Law in Formatting Village number 4 year 2011 about The Establishment of 7 (Seven) Villages in Lampung Timur Regency, the number of villages in Lampung Timur Regency was changed to 264 villages.*

9. Sampai dengan Desember 2016, Kabupaten Lampung Timur memiliki 24 kecamatan dan 264 desa.

*9. Until December 2016, Lampung Timur Regency consists of 24 subdistricts and 264 villages.*

10. Dewan Perwakilan Rakyat Daerah (DPRD) adalah lembaga perwakilan rakyat daerah yang berkedudukan sebagai unsur penyelenggara Pemerintah Daerah. Anggota DPRD dipilih melalui pemilihan umum (pemilu) dan dilantik dalam masa jabatan lima tahun.

*10. Regional House of Representatives (DPRD) is regional institution of representatives that serves as a component of the Local Government. DPRD members are elected through a general election and appointed for a five-year membership.*

11. Susunan pemerintahan Kabupaten Lampung Timur periode 2016–2021 terdiri dari bupati, wakil bupati, dan Satuan Kerja Perangkat Daerah (SKPD).

*11. The government structure of the Lampung Timur Regency period 2016–2021 consists of regent, vice regent, and Regional Work Units.*



## GOVERNMENT

12. SKPD Kabupaten Lampung Timur terdiri dari Sekretariat Daerah, Sekretariat DPRD, Dinas Daerah, Lembaga Teknis Daerah, kecamatan, dan desa.
12. *Regional Work Units of Lampung Timur Regency consist of Regional Secretariat, Secretariat of Regional House of Representative, Regional Department, Regional Technical Institution, subdistrict and village.*
13. Dinas Daerah Kabupaten Lampung Timur terdiri dari Dinas Kebudayaan dan Pariwisata; Dinas Kelautan dan Perikanan; Dinas Kesehatan, Dinas Koperasi dan Usaha Mikro, Kecil dan Menengah (UMKM); Dinas Pasar, Pertamanan dan Kebersihan Kota, Dinas Pekerjaan Umum; Dinas Pendapatan; Pengelolaan Keuangan dan Aset Daerah; Dinas Pendidikan, Pemuda dan Olahraga; Dinas Perhubungan, Komunikasi dan Informatika; Dinas Perindustrian dan Perdagangan; Dinas Perkebunan dan Kehutanan, Dinas Pertambangan dan Energi; Dinas Pertanian, Tanaman Pangan dan Hortikultura; Dinas Peternakan dan Kesehatan Hewan; Dinas Sosial, Tenaga Kerja dan Transmigrasi; dan Dinas Kependudukan dan Pencatatan Sipil.
13. *Regional Department of Lampung Timur Regency consist of Culture and Tourism Department; Oceanology and Fishery Department; Health Department; Cooperative and Micro, Small and Medium Establishment Department; Market Management, Gardens and Sanitation Department; Public Work Department; Regional Revenue, Finance and Asset Departmen; Education, Youth and Sports Department; Transportation, Communication and Informatics Department; Industry and Trade Department; Estate and Forestry Department; Mining and Energy Department; Agriculture, Crops and Holticulture Department; Livestock and Animal Health Department; Social, Manpower and Transmigration Department; and Population and Civil Registry Department.*
14. Lembaga Teknis Daerah terdiri dari Badan Perencanaan dan Pembangunan Daerah; Badan
14. *Regional Technical Institution consist of Regional Planning Board; Regional Civil Service and*



Kepegawaian dan Diklat Daerah; Badan Kesatuan Bangsa, Politik dan Perlindungan Masyarakat; Badan Ketahanan Pangan; Badan Lingkungan Hidup; Badan Pelaksana Penyuluhan Pertanian, Perikanan dan Kehutanan; Badan Pelayanan Terpadu Satu Pintu dan Penanaman Modal; Badan Pemberdayaan Masyarakat dan Pemerintahan Desa; Badan Pemberdayaan Perempuan dan Keluarga Berencana; Badan Penanggulangan Bencana Daerah; Badan Perpustakaan, Arsip dan Dokumentasi Daerah; Inspektorat, Sekretariat Dewan Pengurus Korpri, Sekretariat Komisi Pemilihan Umum (KPU), Pelaksana Harian Badan Narkotika Kabupaten, Rumah Sakit Daerah Sukadana, dan Satuan Polisi Pamong Praja.

*Educational Training Board; United Nation, Politics and Protection of Society Board; Food Security Agency; Enviromental Agency; Counseling Agriculture, Fishery and Forestry Board; One Stop Service and Investment Board; Empowerment and Village Government Board; Women Empowerment and Family Planning Board; Regional Disaster Relief Agency; Regional Library, Archives, and Documentation Agency; Inspectorate; Secretariat of Governing Council Korpri; Secretariat of Election Commission; Daily Executive of Regional Narcotics Agency; Regional Hospital of Sukadana; and Civil Service Police Unit.*

15. Menurut Peraturan Pemerintah No. 19 Tahun 2008 kecamatan diartikan sebagai wilayah kerja camat sebagai perangkat daerah kabupaten/kota.

*15. According to Government Regulation no. 19 Year 2008 sub-district is defined as the working area of the subdistrict head (camat) as a regency/municipality apparatus.*

16. Desa adalah kesatuan masyarakat hukum yang memiliki batas wilayah yang berwenang untuk mengatur dan mengurus urusan pemerintahan, kepentingan

*16. The village is a unit of law society with a territorial boundary that is authorized to regulate and administer government affairs, the interests of the local community*





## GOVERNMENT

masyarakat setempat berdasarkan prakarsa masyarakat, hak asal usul, dan/atau hak tradisional yang diakui dan dihormati dalam sistem pemerintahan Negara Kesatuan Republik Indonesia (Undang-Undang Nomor 6 Tahun 2014 tentang Desa).

*based on community initiatives, rights of origin, and/or traditional rights recognized and respected within the government system of the Unitary State of the Republic of Indonesia (Law Number 6 Year 2014 about the Village).*

<https://lampungtimurkab.bps.go.id>



## ULASAN

## DESCRIPTION

Kabupaten Lampung Timur terdiri dari 24 kecamatan dan 264 desa. Pada tahun 2018, jumlah dusun dan Rukun Tetangga (RT) masing-masing 1.645 dusun dan 6.313 RT.

Jumlah wakil rakyat yang duduk pada lembaga legislatif, yaitu Dewan Perwakilan Rakyat Daerah (DPRD) sebanyak 50 orang, dengan 46 orang laki-laki dan 4 orang perempuan.

Secara organisasi, lembaga wakil rakyat tahun ini terdiri dari delapan fraksi, yaitu fraksi Partai Demokrasi Indonesia Perjuangan (PDIP), Partai Kebangkitan Bangsa (PKB), Partai Keadilan Sejahtera (PKS), Partai Nasdem, Partai Golkar, Partai Gerindra, Partai Demokrat, dan Partai Amanat Nasional (PAN).

Dalam menjalankan fungsinya, DPRD Kabupaten Lampung Timur dibentuk empat komisi dan satu Pimpinan DPRD yang masing-masing beranggotakan 10 orang untuk komisi I, 11 orang untuk komisi II, 13 orang untuk komisi III, 12 orang untuk komisi IV, dan 4 orang untuk Pimpinan DPRD. Lembaga wakil rakyat ini sepanjang tahun 2018 sudah mengesahkan Peraturan Daerah (Perda) sebanyak 10 buah.

Pada tahun 2018 jumlah Pegawai Negeri Sipil (PNS) di lingkungan Pemda

*Lampung Timur Regency consist of 24 subdistrict and 264 village. In 2018, total hamlet and neighborhood association respectively 1.645 hamlets and 6.313 neighborhood associations (RT).*

*Lampung Timur House of Representatives (DPRD) has 50 members, comprising 46 men and 4 women.*

*In an organizational structure, Lampung Timur House of Representatives (DPRD) consists of eight fractions that are Partai Demokrasi Indonesia Perjuangan (PDIP), Partai Kebangkitan Bangsa (PKB), Partai Keadilan Sejahtera (PKS), Partai Nasdem, Partai Golkar, Partai Gerindra, Partai Demokrat, and Partai Amanat Nasional (PAN).*

*To perform it duties, Lampung Timur House of Representatives (DPRD) formed four commisions and a Chief of Lampung Timur House of Representatives (DPRD). Commission I consists of 10 members, Commission II consists of 11 members, Commission III consists of 13 members, Commission IV consists of 12 members, and 4 members for Leadership of Lampung Timur House of Representatives (DPRD). Lampung Timur House of Representatives (DPRD) throughout the year 2018 has produced*



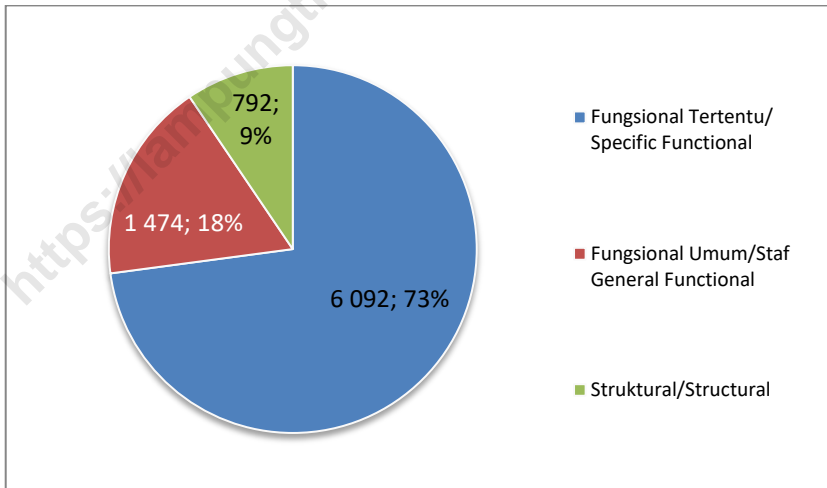
## GOVERNMENT

Kabupaten Lampung Timur tercatat sebanyak 8.358 yang terdiri dari 3.850 laki-laki dan 4.508 perempuan. PNS di Pemda Kabupaten Lampung Timur tahun 2018, sebesar 73 persen memiliki jabatan fungsional tertentu, 18 persen menduduki jabatan fungsional umum/staf, dan 9 persen menduduki jabatan struktural.

*10 kinds of Regional Law.*

*In 2018, number of civil servant in Lampung Timur Government recorded 8,358; consist of 3,850 men and 4,508 women. Civil servant in Lampung Timur Regency consist of 73 percent as specific functional, 18 percent has general functional occupation, and 9 percent has structural occupation.*

**Gambar 2** Jumlah Pegawai Negeri Sipil (PNS) Menurut Jabatan di Pemda Kabupaten Lampung Timur, 2018  
**Picture** Number of Civil Servant by Occupation in Lampung Timur Regency Government, 2018



## 2.1 WILAYAH ADMINISTRATIF/*ADMINISTRATIVE AREA*

**Tabel 2.1.1 Jumlah Desa Menurut Kecamatan di Kabupaten Lampung Timur, 2018**  
**Table** *Number of Village by Subdistrict in Lampung Timur Regency, 2018*

|    | <b>Kecamatan<br/>Subdistrict</b> | <b>2014</b> | <b>2015</b> | <b>2016</b> | <b>2017</b> | <b>2018</b> |
|----|----------------------------------|-------------|-------------|-------------|-------------|-------------|
|    | (1)                              | (2)         | (3)         | (4)         | (5)         | (6)         |
| 1  | Metro Kibang                     | 7           | 7           | 7           | 7           | 7           |
| 2  | Batanghari                       | 17          | 17          | 17          | 17          | 17          |
| 3  | Sekampung                        | 17          | 17          | 17          | 17          | 17          |
| 4  | Marga Tiga                       | 13          | 13          | 13          | 13          | 13          |
| 5  | Sekampung Udik                   | 15          | 15          | 15          | 15          | 15          |
| 6  | Jabung                           | 15          | 15          | 15          | 15          | 15          |
| 7  | Pasir Sakti                      | 8           | 8           | 8           | 8           | 8           |
| 8  | Waway Karya                      | 11          | 11          | 11          | 11          | 11          |
| 9  | Marga Sekampung                  | 8           | 8           | 8           | 8           | 8           |
| 10 | Labuhan Maringgai                | 11          | 11          | 11          | 11          | 11          |
| 11 | Mataram Baru                     | 7           | 7           | 7           | 7           | 7           |
| 12 | Bandar Sribhawono                | 7           | 7           | 7           | 7           | 7           |
| 13 | Melinting                        | 6           | 6           | 6           | 6           | 6           |
| 14 | Gunung Pelindung                 | 5           | 5           | 5           | 5           | 5           |
| 15 | Way Jepara                       | 16          | 16          | 16          | 16          | 16          |
| 16 | Braja Selehah                    | 7           | 7           | 7           | 7           | 7           |
| 17 | Labuhan Ratu                     | 11          | 11          | 11          | 11          | 11          |
| 18 | Sukadana                         | 20          | 20          | 20          | 20          | 20          |
| 19 | Bumi Agung                       | 7           | 7           | 7           | 7           | 7           |
| 20 | Batanghari Nuban                 | 13          | 13          | 13          | 13          | 13          |
| 21 | Pekalongan                       | 12          | 12          | 12          | 12          | 12          |
| 22 | Raman Utara                      | 11          | 11          | 11          | 11          | 11          |
| 23 | Purbolinggo                      | 12          | 12          | 12          | 12          | 12          |
| 24 | Way Bungur                       | 8           | 8           | 8           | 8           | 8           |
|    | <b>Lampung Timur</b>             | <b>264</b>  | <b>264</b>  | <b>264</b>  | <b>264</b>  | <b>264</b>  |

Sumber/*Source*: Peraturan Kepala Badan Pusat Statistik Nomor 29 Tahun 2018 Tanggal 15 Januari 2018 tentang Perubahan Atas Peraturan Kepala Badan Pusat Statistik Nomor 55 Tahun 2017 tentang Kode dan Nama Wilayah Kerja Statistik Tahun 2017/*Chief Statistician Regulation Number 29/2018, January 15, 2018, as a revision of Chief Statistician Regulation Number 55 of 2017 on Code and Name of Regional Level of Data Collection*



**Tabel 2.1.2 Ibu Kota Kecamatan, Jumlah Desa/Kelurahan, Dusun dan Rukun Tetangga (RT) Menurut Kecamatan di Kabupaten Lampung Timur, 2018**  
**Capital of Subdistrict, Number of Villages, Hamlet and Neighborhood Association (RT) by Subdistrict in Lampung Timur Regency, 2018**

|    | <b>Kecamatan<br/>Subdistrict</b> | <b>Ibu Kota<br/>Capital</b> | <b>Desa<br/>Village</b> | <b>Dusun<br/>Hamlet</b> | <b>RT<br/>Neighborhood</b> |
|----|----------------------------------|-----------------------------|-------------------------|-------------------------|----------------------------|
|    | (1)                              | (2)                         | (3)                     | (4)                     | (5)                        |
| 1  | Metro Kibang                     | Margototo                   | 7                       | 45                      | 139                        |
| 2  | Batanghari                       | Banar Joyo                  | 17                      | 82                      | 283                        |
| 3  | Sekampung                        | Sumber Gede                 | 17                      | 85                      | 319                        |
| 4  | Marga Tiga                       | Tanjung Harapan             | 13                      | 89                      | 308                        |
| 5  | Sekampung Udik                   | Pugung Raharjo              | 15                      | 107                     | 391                        |
| 6  | Jabung                           | Negara Batin                | 15                      | 103                     | 322                        |
| 7  | Pasir Sakti                      | Mulyo Sari                  | 8                       | 57                      | 257                        |
| 8  | Waway Karya                      | Sumber Rejo                 | 11                      | 66                      | 233                        |
| 9  | Marga Sekampung                  | Peniangan                   | 8                       | 66                      | 216                        |
| 10 | Labuhan Maringgai                | Labuhan Maringgai           | 11                      | 96                      | 387                        |
| 11 | Mataram Baru                     | Mataram Baru                | 7                       | 45                      | 157                        |
| 12 | Bandar Sribhawono                | Sribhawono                  | 7                       | 71                      | 282                        |
| 13 | Melinting                        | Wana                        | 6                       | 55                      | 189                        |
| 14 | Gunung Pelindung                 | Negeri Agung                | 5                       | 37                      | 127                        |
| 15 | Way Jepara                       | Braja Sakti                 | 16                      | 74                      | 375                        |
| 16 | Braja Selebah                    | Braja Harjosari             | 7                       | 41                      | 167                        |
| 17 | Labuhan Ratu                     | Labuhan Ratu                | 11                      | 65                      | 314                        |
| 18 | Sukadana                         | Sukadana                    | 20                      | 122                     | 489                        |
| 19 | Bumi Agung                       | Donomulyo                   | 7                       | 34                      | 139                        |
| 20 | Batanghari Nuban                 | Sukaraja Nuban              | 13                      | 66                      | 290                        |
| 21 | Pekalongan                       | Pekalongan                  | 12                      | 70                      | 279                        |
| 22 | Raman Utara                      | Kota Raman                  | 11                      | 73                      | 278                        |
| 23 | Purbolinggo                      | Taman Fajar                 | 12                      | 59                      | 241                        |
| 24 | Way Bungur                       | Tambah Subur                | 8                       | 37                      | 149                        |
|    | <b>Lampung Timur</b>             | <b>Sukadana</b>             | <b>264</b>              | <b>1 645</b>            | <b>6 313</b>               |

Sumber/Source: Dinas Pemberdayaan Masyarakat dan Pemerintahan Desa Kabupaten Lampung Timur/Society Development and Rural Government Department of Lmapung Timur Regency

## 2.2 SUMBER DAYA MANUSIA/*HUMAN RESOURCES*

**Tabel 2.2.1** Jumlah Pegawai Negeri Sipil Menurut Jabatan dan Jenis Kelamin di Kabupaten Lampung Timur, 2017 dan 2018  
*Number of Civil Servants by Occupation and Sex in Lampung Timur Regency, 2017 and 2018*

| Jabatan<br><i>Occupation</i>                      | 2017                         |                            |                        | 2018                         |                            |                        |
|---|------------------------------|----------------------------|------------------------|------------------------------|----------------------------|------------------------|
|   | Laki-<br>Laki<br><i>Male</i> | Perempuan<br><i>Female</i> | Jumlah<br><i>Total</i> | Laki-<br>Laki<br><i>Male</i> | Perempuan<br><i>Female</i> | Jumlah<br><i>Total</i> |
| (1)   | (2)                          | (3)                        | (4)                    | (5)                          | (6)                        | (7)                    |
| Fungsional Tertentu<br><i>Specific Functional</i> | 2 465                        | 4 000                      | 6 465                  | 2 279                        | 3 813                      | 6 092                  |
| Fungsional Umum/Staf<br><i>General Functional</i> | 1 148                        | 495                        | 1 643                  | 1 019                        | 455                        | 1 474                  |
| Struktural<br><i>Structural</i>                   |                              |                            |                        |                              |                            |                        |
| Eselon V<br><i>5th Echelon</i>                    | -                            | -                          | -                      | -                            | -                          | -                      |
| Eselon IV<br><i>4th Echelon</i>                   | 340                          | 197                        | 537                    | 357                          | 204                        | 561                    |
| Eselon III<br><i>3rd Echelon</i>                  | 154                          | 31                         | 185                    | 165                          | 35                         | 200                    |
| Eselon II<br><i>2nd Echelon</i>                   | 25                           | 1                          | 26                     | 30                           | 1                          | 31                     |
| Eselon I<br><i>1st Echelon</i>                    | -                            | -                          | -                      | -                            | -                          | -                      |
| <b>Jumlah/Total</b>                               | <b>4 132</b>                 | <b>4 724</b>               | <b>8 856</b>           | <b>3 850</b>                 | <b>4 508</b>               | <b>8 358</b>           |

Sumber/Source: Badan Kepegawaian, Pendidikan dan Pelatihan Daerah Kabupaten Lampung Timur/*Regional Civil Service and Educational Training Board of Lampung Timur Regency*



**Tabel 2.2.2** Jumlah Pegawai Negeri Sipil Menurut Tingkat Pendidikan dan Jenis Kelamin di Kabupaten Lampung Timur, 2017 dan 2018  
**Table** *Number of Civil Servants by Education Level and Sex in Lampung Timur Regency, 2017 and 2018*

| Tingkat Pendidikan<br><i>Education Level</i>                              | 2017                     |                            |                        | 2018                     |                            |                        |
|---|--------------------------|----------------------------|------------------------|--------------------------|----------------------------|------------------------|
|   | Laki-Laki<br><i>Male</i> | Perempuan<br><i>Female</i> | Jumlah<br><i>Total</i> | Laki-Laki<br><i>Male</i> | Perempuan<br><i>Female</i> | Jumlah<br><i>Total</i> |
| (1)   | (2)                      | (3)                        | (4)                    | (5)                      | (6)                        | (7)                    |
| Sampai dengan SD<br><i>Up to Primary School</i>                           | 40                       | 2                          | 42                     | 34                       | 1                          | 35                     |
| SLTP/Sederajat<br><i>General/Vocational Junior High School</i>            | 62                       | 5                          | 67                     | 56                       | 7                          | 63                     |
| SMA/Sederajat<br><i>General/Vocational Senior High School</i>             | 1 002                    | 576                        | 1 578                  | 888                      | 458                        | 1 346                  |
| Diploma I, II/Akta I, II<br><i>Diploma I, II/Akta I, II</i>               | 567                      | 903                        | 1 470                  | 478                      | 726                        | 1 204                  |
| Diploma III/Akta III/Sarjana Muda<br><i>Diploma III/Akta III/Bachelor</i> | 217                      | 651                        | 868                    | 197                      | 628                        | 825                    |
| Tingkat Sarjana/<br>Doktor/Ph.D<br><i>University Graduates</i>            | 2 244                    | 2 587                      | 4 831                  | 2 197                    | 2 688                      | 4 885                  |
| <b>Jumlah/Total</b>   | <b>4 132</b>             | <b>4 724</b>               | <b>8 856</b>           | <b>3 850</b>             | <b>4 508</b>               | <b>8 358</b>           |

Sumber/Source: Badan Kepegawaian, Pendidikan dan Pelatihan Daerah Kabupaten Lampung Timur/Regional Civil Service and Educational Training Board of Lampung Timur Regency

**Tabel 2.2.3 Jumlah Pegawai Negeri Sipil Menurut Tingkat Pendidikan dan Jenis Kelamin di Kabupaten Lampung Timur, 2017 dan 2018**  
**Number of Civil Servants by Education Level and Sex in Lampung Timur Regency, 2017 and 2018**

| Pangkat/Golongan/Ruang<br>Hierarchy | 2017              |                     |                 | 2018              |                     |                 |
|-------------------------------------|-------------------|---------------------|-----------------|-------------------|---------------------|-----------------|
|                                     | Laki-Laki<br>Male | Perempuan<br>Female | Jumlah<br>Total | Laki-Laki<br>Male | Perempuan<br>Female | Jumlah<br>Total |
| (1)                                 | (2)               | (3)                 | (4)             | (5)               | (6)                 | (7)             |
| 1 I/A (Juru Muda)                   | 5                 | 2                   | 7               | 4                 | -                   | 4               |
| 2 I/B (Juru Muda Tingkat I)         | 3                 | -                   | 3               | 2                 | 1                   | 3               |
| 3 I/C (Juru)                        | 25                | 3                   | 28              | 20                | 1                   | 21              |
| 4 I/D (Juru Tingkat I)              | 16                | 2                   | 18              | 20                | 4                   | 24              |
| <b>Golongan I/Range I</b>           | <b>49</b>         | <b>7</b>            | <b>56</b>       | <b>46</b>         | <b>6</b>            | <b>52</b>       |
| 5 II/A (Pengatur Muda)              | 197               | 184                 | 381             | 114               | 98                  | 212             |
| 6 II/B (Pengatur Muda Tingkat I)    | 183               | 54                  | 237             | 156               | 50                  | 206             |
| 7 II/C (Pengatur)                   | 251               | 377                 | 628             | 269               | 323                 | 592             |
| 8 II/D (Pengatur Tingkat I)         | 85                | 112                 | 197             | 100               | 124                 | 224             |
| <b>Golongan II/Range II</b>         | <b>716</b>        | <b>727</b>          | <b>1 443</b>    | <b>639</b>        | <b>595</b>          | <b>1 234</b>    |
| 9 III/A (Penata Muda)               | 269               | 431                 | 700             | 203               | 376                 | 579             |
| 10 III/B (Penata Muda Tingkat I)    | 487               | 614                 | 1 101           | 463               | 603                 | 1 066           |
| 11 III/C (Penata)                   | 408               | 430                 | 838             | 427               | 516                 | 943             |
| 12 III/D (Penata Tingkat I)         | 521               | 422                 | 943             | 542               | 445                 | 987             |
| <b>Golongan III/Range III</b>       | <b>1 685</b>      | <b>1 897</b>        | <b>3 582</b>    | <b>1 635</b>      | <b>1 940</b>        | <b>3 575</b>    |
| 13 IV/A (Pembina)                   | 1 051             | 1 195               | 2 246           | 897               | 984                 | 1 881           |
| 14 IV/B (Pembina Tingkat I)         | 595               | 895                 | 1 490           | 596               | 980                 | 1 576           |
| 15 IV/C (Pembina Utama Muda)        | 34                | 3                   | 37              | 35                | 3                   | 38              |
| 16 IV/D (Pembina Utama Madya)       | 2                 | -                   | 2               | 2                 | -                   | 2               |
| 17 IV/E (Pembina Utama)             | -                 | -                   | -               | -                 | -                   | -               |
| <b>Golongan IV/Range IV</b>         | <b>1 682</b>      | <b>2 093</b>        | <b>3 775</b>    | <b>1 530</b>      | <b>1 967</b>        | <b>3 497</b>    |
| <b>Jumlah/Total</b>                 | <b>4 132</b>      | <b>4 724</b>        | <b>8 856</b>    | <b>3 850</b>      | <b>4 508</b>        | <b>8 358</b>    |

Sumber/Source: Badan Kepegawaian, Pendidikan dan Pelatihan Daerah Kabupaten Lampung Timur/Regional Civil Service and Educational Training Board of Lampung Timur Regency





**Tabel 2.2.4 Jumlah Pegawai Negeri Sipil Menurut Dinas/Instansi Pemerintah dan Jenis Kelamin di Kabupaten Lampung Timur, 2018**  
**Number of Civil Servants by Institution/Office and Sex in Lampung Timur Regency, 2018**

|                                | Dinas/Instansi Pemerintahan<br><i>Institution/Office</i>   | Jenis Kelamin/Sex        |                            |                        |
|--------------------------------|--|--------------------------|----------------------------|------------------------|
|                                |  | Laki-Laki<br><i>Male</i> | Perempuan<br><i>Female</i> | Jumlah<br><i>Total</i> |
|                                | (1)  | (2)                      | (3)                        | (4)                    |
| 1                              | Sekretariat Daerah/ <i>Regional Secretariat</i>  | 78                       | 50                         | 128                    |
| 2                              | Badan Kepegawaian, Pendidikan dan Pelatihan Daerah/ <i>Regional Civil Service, Educational and Training Agency</i> | 27                       | 9                          | 36                     |
| 3                              | Badan Kesatuan Bangsa dan Politik/ <i>United Nation and Politics Board</i>   | 11                       | 10                         | 21                     |
| 4                              | Badan Penanggulangan Bencana Daerah/ <i>Regional Disaster Relief Agency</i>  | 11                       | 1                          | 12                     |
| 5                              | Badan Pendapatan Daerah  | 27                       | 20                         | 47                     |
| 6                              | Badan Pengelolaan Keuangan dan Aset Daerah/ <i>Regional Financial Management and Assets Agency</i>                 | 36                       | 19                         | 55                     |
| 7                              | Badan Perencanaan dan Pembangunan Daerah/ <i>Regional Planning Board</i>   | 27                       | 15                         | 42                     |
| 8                              | Dinas Kepemudaan dan Olahraga<br><i>Youth and Sports Department</i>  | 18                       | 6                          | 24                     |
| 9                              | Dinas Kependudukan dan Pencatatan Sipil<br><i>Population and Civil Registry Department</i>                         | 19                       | 14                         | 33                     |
| 10                             | Dinas Kesehatan/ <i>Health Department</i>  | 245                      | 805                        | 1 050                  |
| 11                             | Dinas Komunikasi dan Informatika<br><i>Communication and Informatics Department</i>                                | 21                       | 6                          | 27                     |
| 12                             | Dinas Koperasi, Usaha Mikro dan Tenaga Kerja<br><i>Cooperative, Micro Establishment and Labor Department</i>       | 21                       | 15                         | 36                     |
| 13                             | Dinas Lingkungan Hidup, Permukiman dan Pertanahan/ <i>Environment, Settlement and Land Affairs Department</i>      | 27                       | 16                         | 43                     |
| 14                             | Dinas Pariwisata/ <i>Tourism Department</i>  | 9                        | 16                         | 25                     |
| 15                             | Dinas Pekerjaan Umum dan Penataan Ruang<br><i>Public Work and Spatial Planning Department</i>                      | 121                      | 23                         | 144                    |
| <b>Sub Jumlah/Subtotal (A)</b> |  | <b>698</b>               | <b>1 025</b>               | <b>1 723</b>           |

Lanjutan Tabel/*Continued Table 2.2.4*

|                                | Dinas/Instansi Pemerintahan<br><i>Institution/Office</i>  | Jenis Kelamin/Sex        |                            |                        |
|--------------------------------|---|--------------------------|----------------------------|------------------------|
|                                |   | Laki-Laki<br><i>Male</i> | Perempuan<br><i>Female</i> | Jumlah<br><i>Total</i> |
|                                |   | (1)                      | (2)                        | (3)                    |
| 16                             | Dinas Pemberdayaan Masyarakat dan Desa<br><i>Empowerment and Village Department</i>                                       | 17                       | 18                         | 35                     |
| 17                             | Dinas Pemberdayaan Perempuan dan Pengendalian<br>Penduduk/ <i>Women Empowerment and Population<br/>Control Department</i> | 9                        | 15                         | 24                     |
| 18                             | Dinas Penanaman Modal dan Pelayanan Terpadu Satu<br>Pintu/ <i>Investment and Integrated Service Department</i>            | 14                       | 21                         | 35                     |
| 19                             | Dinas Pendidikan dan Kebudayaan<br><i>Education and Culture Department</i>  | 2 253                    | 3 097                      | 5 350                  |
| 20                             | Dinas Perhubungan/ <i>Communication Department</i>  | 36                       | 3                          | 39                     |
| 21                             | Dinas Perikanan dan Peternakan<br><i>Fishery and Livestock Department</i>   | 52                       | 23                         | 75                     |
| 22                             | Dinas Perindustrian dan Perdagangan<br><i>Industry and Trade Department</i>   | 46                       | 24                         | 70                     |
| 23                             | Dinas Perpustakaan dan Kearsipan<br><i>Library Service and Archives Department</i>  | 20                       | 11                         | 31                     |
| 24                             | Dinas Pertanian dan Pangan<br><i>Agriculture and Food Department</i>  | 126                      | 51                         | 177                    |
| 25                             | Dinas Sosial/ <i>Social Department</i>  | 18                       | 15                         | 33                     |
| 26                             | Inspektorat/ <i>Inspectorate</i>  | 27                       | 12                         | 39                     |
| 27                             | Rumah Sakit Daerah Sukadana<br><i>Regional Hospital of Sukadana</i>   | 74                       | 83                         | 157                    |
| 28                             | Satuan Polisi Pamong Praja<br><i>Civil Service Police Unit</i>  | 67                       | 6                          | 73                     |
| 29                             | Sekretariat Dewan Pengurus Korpri<br><i>Secretariat of Governing Council Korpri</i>                                       | 9                        | 3                          | 12                     |
| 30                             | Sekretariat Dewan Perwakilan Rakyat Daerah<br><i>Secretariat of Regional House of Representative</i>                      | 31                       | 14                         | 45                     |
| <b>Sub Jumlah/Subtotal (B)</b> |   | <b>2 799</b>             | <b>3 396</b>               | <b>6 195</b>           |



Lanjutan Tabel/*Continued Table 2.2.4*

|                                | Dinas/Instansi Pemerintahan<br><i>Institution/Office</i>                             | Jenis Kelamin/Sex        |                            |                        |
|--------------------------------|--|--------------------------|----------------------------|------------------------|
|                                |  | Laki-Laki<br><i>Male</i> | Perempuan<br><i>Female</i> | Jumlah<br><i>Total</i> |
|                                | (1)  | (2)                      | (3)                        | (4)                    |
| 31                             | Sekretariat Komisi Pemilihan Umum (KPU)<br><i>Secretariat of Election Commission</i> | 5                        | -                          | 5                      |
| 32                             | Badan Narkotika Nasional<br><i>National Narcotics Agency</i>                         | 5                        | 3                          | 8                      |
| 33                             | Kecamatan Bandar Sribhawono<br><i>Bandar Sribhawono Subdistrict</i>                  | 9                        | 4                          | 13                     |
| 34                             | Kecamatan Batanghari<br><i>Batanghari Subdistrict</i>                                | 19                       | 7                          | 26                     |
| 35                             | Kecamatan Batanghari Nuban<br><i>Batanghari Nuban Subdistrict</i>                    | 17                       | 4                          | 21                     |
| 36                             | Kecamatan Braja Selehah<br><i>Braja Selehah Subdistrict</i>                          | 14                       | 2                          | 16                     |
| 37                             | Kecamatan Bumi Agung<br><i>Bumi Agung Subdistrict</i>                                | 15                       | 1                          | 16                     |
| 38                             | Kecamatan Gunung Pelindung<br><i>Gunung Pelindung Subdistrict</i>                    | 11                       | 2                          | 13                     |
| 39                             | Kecamatan Jabung<br><i>Jabung Subdistrict</i>  | 14                       | 2                          | 16                     |
| 40                             | Kecamatan Labuhan Maringgai<br><i>Labuhan Maringgai Subdistrict</i>                  | 7                        | 3                          | 10                     |
| 41                             | Kecamatan Labuhan Ratu<br><i>Labuhan Ratu Subdistrict</i>                            | 10                       | 3                          | 13                     |
| 42                             | Kecamatan Marga Sekampung<br><i>Marga Sekampung Subdistrict</i>                      | 10                       | 4                          | 14                     |
| 43                             | Kecamatan Marga Tiga<br><i>Marga Tiga Subdistrict</i>                                | 12                       | 3                          | 15                     |
| 44                             | Kecamatan Mataram Baru<br><i>Mataram Baru Subdistrict</i>                            | 16                       | 1                          | 17                     |
| 45                             | Kecamatan Melinting<br><i>Melinting Subdistrict</i>                                  | 13                       | 4                          | 17                     |
| <b>Sub Jumlah/Subtotal (C)</b> |  | <b>177</b>               | <b>43</b>                  | <b>220</b>             |

Lanjutan Tabel/*Continued Table 2.2.4*

|                                | Dinas/Instansi Pemerintahan<br>Institution/Office             | Jenis Kelamin/Sex |                     |                 |
|--------------------------------|---|-------------------|---------------------|-----------------|
|                                |   | Laki-Laki<br>Male | Perempuan<br>Female | Jumlah<br>Total |
|                                | (1)   | (2)               | (3)                 | (4)             |
| 46                             | Kecamatan Metro Kibang<br><i>Metro Kibang Subdistrict</i>     | 19                | 3                   | 22              |
| 47                             | Kecamatan Pasir Sakti<br><i>Pasir Sakti Subdistrict</i>       | 12                | 1                   | 13              |
| 48                             | Kecamatan Pekalongan<br><i>Pekalongan Subdistrict</i>         | 16                | 11                  | 27              |
| 49                             | Kecamatan Purbolinggo<br><i>Purbolinggo Subdistrict</i>       | 19                | 2                   | 21              |
| 50                             | Kecamatan Raman Utara<br><i>Raman Utara Subdistrict</i>       | 19                | 2                   | 21              |
| 51                             | Kecamatan Sekampung<br><i>Sekampung Subdistrict</i>           | 15                | 7                   | 22              |
| 52                             | Kecamatan Sekampung Udik<br><i>Sekampung Udik Subdistrict</i> | 16                | 4                   | 20              |
| 53                             | Kecamatan Sukadana<br><i>Sukadana Subdistrict</i>             | 17                | 6                   | 23              |
| 54                             | Kecamatan Waway Karya<br><i>Waway Karya Subdistrict</i>       | 15                | 1                   | 16              |
| 55                             | Kecamatan Way Bungur<br><i>Way Bungur Subdistrict</i>         | 12                | 2                   | 14              |
| 56                             | Kecamatan Way Jepara<br><i>Way Jepara Subdistrict</i>         | 16                | 5                   | 21              |
| <b>Sub Jumlah/Subtotal (D)</b> |   | <b>176</b>        | <b>44</b>           | <b>220</b>      |
| <b>Jumlah/Total (A+B+C+D)</b>  |   | <b>3 850</b>      | <b>4 508</b>        | <b>8 358</b>    |

Sumber/Source: Badan Kepegawaian, Pendidikan dan Pelatihan Daerah Kabupaten Lampung Timur/*Regional Civil Service and Educational Training Board of Lampung Timur Regency*



**Tabel 2.2.5 Jumlah Pegawai Negeri Sipil Menurut Dinas/Instansi Pemerintah dan Pendidikan Tertinggi yang Ditamatkan di Kabupaten Lampung Timur, 2018**  
***Number of Civil Servants by Institution/Office and Educational Attainment in Lampung Timur Regency, 2018***

|                                | Dinas/Instansi Pemerintahan<br>Institution/Office  | Pendidikan yang Ditamatkan<br>Educational Attainment |                                  |                                 | Jumlah<br>Total |
|--------------------------------|--|--|----------------------------------|---------------------------------|-----------------|
|                                |  | SD<br>Primary<br>School                              | SLTP<br>Junior<br>High<br>School | SMA<br>Senior<br>High<br>School |                 |
|                                | (1)  | (2)  | (3)                              | (4)                             | (5)             |
| 1                              | Sekretariat Daerah/ <i>Regional Secretariat</i>  | -  | 1                                | 30                              | 31              |
| 2                              | Badan Kepegawaian, Pendidikan dan Pelatihan Daerah/ <i>Regional Civil Service, Educational and Training Agency</i> | -  | -                                | 9                               | 9               |
| 3                              | Badan Kesatuan Bangsa dan Politik/ <i>United Nation and Politics Board</i>   | -  | -                                | 2                               | 2               |
| 4                              | Badan Penanggulangan Bencana Daerah<br><i>Regional Disaster Relief Agency</i>                                      | -  | -                                | 5                               | 5               |
| 5                              | Badan Pendapatan Daerah  | -  | -                                | 14                              | 14              |
| 6                              | Badan Pengelolaan Keuangan dan Aset Daerah/<br><i>Regional Financial Management and Assets Agency</i>              | -  | -                                | 14                              | 14              |
| 7                              | Badan Perencanaan dan Pembangunan Daerah/ <i>Regional Planning Board</i>   | -  | -                                | 5                               | 5               |
| 8                              | Dinas Kepemudaan dan Olahraga<br><i>Youth and Sports Department</i>  | -  | -                                | 4                               | 4               |
| 9                              | Dinas Kependudukan dan Pencatatan Sipil<br><i>Population and Civil Registry Department</i>                         | -  | 1                                | 2                               | 3               |
| 10                             | Dinas Kesehatan/ <i>Health Department</i>  | 1  | 5                                | 115                             | 121             |
| 11                             | Dinas Komunikasi dan Informatika<br><i>Communication and Informatics Department</i>                                | -  | -                                | 4                               | 4               |
| 12                             | Dinas Koperasi, Usaha Mikro dan Tenaga Kerja<br><i>Cooperative, Micro Establishment and Labor Department</i>       | -  | -                                | 4                               | 4               |
| 13                             | Dinas Lingkungan Hidup, Permukiman dan<br>Pertanahan/ <i>Environment, Settlement and Land Affairs Department</i>   | -  | 1                                | 8                               | 9               |
| 14                             | Dinas Pariwisata/ <i>Tourism Department</i>  | -  | -                                | 4                               | 4               |
| 15                             | Dinas Pekerjaan Umum dan Penataan Ruang<br><i>Public Work and Spatial Planning Department</i>                      | 4  | 10                               | 74                              | 88              |
| <b>Sub Jumlah/Subtotal (A)</b> |  | <b>5</b>   | <b>18</b>                        | <b>294</b>                      | <b>317</b>      |

Lanjutan Tabel/*Continued Table* 2.2.5

|                                | Dinas/Instansi Pemerintahan<br>Institution/Office  | Pendidikan yang Ditamatkan<br>Educational Attainment |                                  |   | Jumlah<br>Total |
|--------------------------------|--|--|----------------------------------|---|-----------------|
|                                |  | Diploma<br>I,II<br>Diploma<br>I,II                   | Diploma<br>III<br>Diploma<br>III | Sarjana/<br>Magister/<br>Doktoral<br>University<br>Graduate |                 |
|                                | (1)  | (6)  | (7)                              | (8)   | (9)             |
| 1                              | Sekretariat Daerah/ <i>Regional Secretariat</i>  | 1  | 4                                | 92  | 97              |
| 2                              | Badan Kepegawaian, Pendidikan dan Pelatihan Daerah/ <i>Regional Civil Service, Educational and Training Agency</i> | -  | 2                                | 25  | 27              |
| 3                              | Badan Kesatuan Bangsa dan Politik/ <i>United Nation and Politics Board</i>   | -  | -                                | 19  | 19              |
| 4                              | Badan Penanggulangan Bencana Daerah<br><i>Regional Disaster Relief Agency</i>                                      | -  | -                                | 7   | 7               |
| 5                              | Badan Pendapatan Daerah  | -  | 1                                | 32  | 33              |
| 6                              | Badan Pengelolaan Keuangan dan Aset Daerah/ <i>Regional Financial Management and Assets Agency</i>                 | -  | 1                                | 40  | 41              |
| 7                              | Badan Perencanaan dan Pembangunan Daerah/ <i>Regional Planning Board</i>   | -  | -                                | 37  | 37              |
| 8                              | Dinas Kepemudaan dan Olahraga<br><i>Youth and Sports Department</i>  | -  | -                                | 20  | 20              |
| 9                              | Dinas Kependudukan dan Pencatatan Sipil<br><i>Population and Civil Registry Department</i>                         | -  | 1                                | 29  | 30              |
| 10                             | Dinas Kesehatan/ <i>Health Department</i>  | 44   | 625                              | 260   | 929             |
| 11                             | Dinas Komunikasi dan Informatika<br><i>Communication and Informatics Department</i>                                | -  | -                                | 23  | 23              |
| 12                             | Dinas Koperasi, Usaha Mikro dan Tenaga Kerja<br><i>Cooperative, Micro Establishment and Labor Department</i>       | -  | 1                                | 31  | 32              |
| 13                             | Dinas Lingkungan Hidup, Permukiman dan Pertanahan/ <i>Environment, Settlement and Land Affairs Department</i>      | -  | 2                                | 32  | 34              |
| 14                             | Dinas Pariwisata/ <i>Tourism Department</i>  | -  | 1                                | 20  | 21              |
| 15                             | Dinas Pekerjaan Umum dan Penataan Ruang<br><i>Public Work and Spatial Planning Department</i>                      | -  | 6                                | 50  | 56              |
| <b>Sub Jumlah/Subtotal (B)</b> |  | <b>45</b>  | <b>644</b>                       | <b>717</b>  | <b>1 406</b>    |



GOVERNMENT

Lanjutan Tabel/*Continued Table 2.2.5*

|                                | Dinas/Instansi Pemerintahan<br><i>Institution/Office</i>  | Pendidikan yang Ditamatkan<br><i>Educational Attainment</i> |                                   |                                  | Jumlah<br><i>Total</i> |
|--------------------------------|---|---|-----------------------------------|----------------------------------|------------------------|
|                                |   | SD<br><i>Primary School</i>                                 | SLTP<br><i>Junior High School</i> | SMA<br><i>Senior High School</i> |                        |
|                                | (1)   | (2)   | (3)                               | (4)                              | (5)                    |
| 16                             | Dinas Pemberdayaan Masyarakat dan Desa<br><i>Empowerment and Village Department</i>                                       | -   | -                                 | 10                               | 10                     |
| 17                             | Dinas Pemberdayaan Perempuan dan Pengendalian<br>Penduduk/ <i>Women Empowerment and Population<br/>Control Department</i> | -   | -                                 | 2                                | 2                      |
| 18                             | Dinas Penanaman Modal dan Pelayanan Terpadu Satu<br>Pintu/ <i>Investment and Integrated Service Department</i>            | -   | 1                                 | 8                                | 9                      |
| 19                             | Dinas Pendidikan dan Kebudayaan<br><i>Education and Culture Department</i>  | 17  | 28                                | 582                              | 627                    |
| 20                             | Dinas Perhubungan/ <i>Communication Department</i>  | -   | -                                 | 19                               | 19                     |
| 21                             | Dinas Perikanan dan Peternakan<br><i>Fishery and Livestock Department</i>   | 2   | 1                                 | 24                               | 27                     |
| 22                             | Dinas Perindustrian dan Perdagangan<br><i>Industry and Trade Department</i>   | 2   | 3                                 | 31                               | 36                     |
| 23                             | Dinas Perpustakaan dan Kearsipan<br><i>Library Service and Archives Department</i>  | -   | -                                 | 5                                | 5                      |
| 24                             | Dinas Pertanian dan Pangan<br><i>Agriculture and Food Department</i>  | 1   | 2                                 | 47                               | 50                     |
| 25                             | Dinas Sosial/ <i>Social Department</i>  | -   | -                                 | 5                                | 5                      |
| 26                             | Inspektorat/ <i>Inspectorate</i>  | -   | -                                 | 6                                | 6                      |
| 27                             | Rumah Sakit Daerah Sukadana<br><i>Regional Hospital of Sukadana</i>   | 3   | -                                 | 26                               | 29                     |
| 28                             | Satuan Polisi Pamong Praja<br><i>Civil Service Police Unit</i>  | -   | 1                                 | 38                               | 39                     |
| 29                             | Sekretariat Dewan Pengurus Korpri<br><i>Secretariat of Governing Council Korpri</i>                                       | -   | -                                 | 1                                | 1                      |
| 30                             | Sekretariat Dewan Perwakilan Rakyat Daerah<br><i>Secretariat of Regional House of Representative</i>                      | 1   | 1                                 | 15                               | 17                     |
| <b>Sub Jumlah/Subtotal (C)</b> |   | <b>26</b>   | <b>37</b>                         | <b>819</b>                       | <b>882</b>             |

Lanjutan Tabel/*Continued Table 2.2.5*

|                                | Dinas/Instansi Pemerintahan<br><i>Institution/Office</i>  | Pendidikan yang Ditamatkan<br><i>Educational Attainment</i> |  |   | Jumlah<br><i>Total</i> |
|--------------------------------|---|---|--|---|------------------------|
|                                |   | Diploma<br>I,II<br><i>Diploma<br/>I,II</i>                  | Diploma<br>III<br><i>Diploma<br/>III</i> | Sarjana/<br>Magister/<br>Doktoral<br><i>University<br/>Graduate</i> |                        |
|                                | (1)   | (6)   | (7)                                      | (8)   | (9)                    |
| 16                             | Dinas Pemberdayaan Masyarakat dan Desa<br><i>Empowerment and Village Department</i>                                       | -   | -  | 25  | 25                     |
| 17                             | Dinas Pemberdayaan Perempuan dan<br>Pengendalian Penduduk/ <i>Women Empowerment<br/>and Population Control Department</i> | -   | 2  | 20  | 22                     |
| 18                             | Dinas Penanaman Modal dan Pelayanan Terpadu<br>Satu Pintu/ <i>Investment and Integrated Service<br/>Department</i>        | -   | 3  | 23  | 26                     |
| 19                             | Dinas Pendidikan dan Kebudayaan<br><i>Education and Culture Department</i>  | 1 152   | 101                                      | 3 470   | 4 723                  |
| 20                             | Dinas Perhubungan/ <i>Communication Department</i>  | 1   | -  | 19  | 20                     |
| 21                             | Dinas Perikanan dan Peternakan<br><i>Fishery and Livestock Department</i>   | -   | 9  | 39  | 48                     |
| 22                             | Dinas Perindustrian dan Perdagangan<br><i>Industry and Trade Department</i>   | -   | 1  | 33  | 34                     |
| 23                             | Dinas Perpustakaan dan Kearsipan<br><i>Library Service and Archives Department</i>  | -   | 1  | 25  | 26                     |
| 24                             | Dinas Pertanian dan Pangan<br><i>Agriculture and Food Department</i>  | -   | 13                                       | 114   | 127                    |
| 25                             | Dinas Sosial/ <i>Social Department</i>  | 1   | 1  | 26  | 28                     |
| 26                             | Inspektorat/ <i>Inspectorate</i>  | -   | 1  | 32  | 33                     |
| 27                             | Rumah Sakit Daerah Sukadana<br><i>Regional Hospital of Sukadana</i>   | 2   | 40                                       | 86  | 128                    |
| 28                             | Satuan Polisi Pamong Praja<br><i>Civil Service Police Unit</i>  | -   | -  | 34  | 34                     |
| 29                             | Sekretariat Dewan Pengurus Korpri<br><i>Secretariat of Governing Council Korpri</i>                                       | -   | -  | 11  | 11                     |
| 30                             | Sekretariat Dewan Perwakilan Rakyat Daerah<br><i>Secretariat of Regional House of Representative</i>                      | -   | 1  | 27  | 28                     |
| <b>Sub Jumlah/Subtotal (D)</b> |   | <b>1 156</b>  | <b>173</b>                               | <b>3 984</b>  | <b>5 313</b>           |





Lanjutan Tabel/*Continued Table 2.2.5*

|    | Dinas/Instansi Pemerintahan<br><i>Institution/Office</i>                             | Pendidikan yang Ditamatkan<br><i>Educational Attainment</i> |                                   |                                  | Jumlah<br><i>Total</i> |
|----|--|---|-----------------------------------|----------------------------------|------------------------|
|    |  | SD<br><i>Primary School</i>                                 | SLTP<br><i>Junior High School</i> | SMA<br><i>Senior High School</i> |                        |
|    | (1)  | (2)   | (3)                               | (4)                              | (5)                    |
| 31 | Sekretariat Komisi Pemilihan Umum (KPU)<br><i>Secretariat of Election Commission</i> | -   | -                                 | 2                                | 2                      |
| 32 | Badan Narkotika Nasional<br><i>National Narcotics Agency</i>                         | -   | -                                 | -                                | 0                      |
| 33 | Kecamatan Bandar Sribhawono<br><i>Bandar Sribhawono Subdistrict</i>                  | -   | -                                 | 6                                | 6                      |
| 34 | Kecamatan Batanghari<br><i>Batanghari Subdistrict</i>                                | -   | 1                                 | 13                               | 14                     |
| 35 | Kecamatan Batanghari Nuban<br><i>Batanghari Nuban Subdistrict</i>                    | -   | 1                                 | 16                               | 17                     |
| 36 | Kecamatan Braja Sebah<br><i>Braja Sebah Subdistrict</i>                              | -   | -                                 | 9                                | 9                      |
| 37 | Kecamatan Bumi Agung<br><i>Bumi Agung Subdistrict</i>                                | 1   | -                                 | 9                                | 10                     |
| 38 | Kecamatan Gunung Pelindung<br><i>Gunung Pelindung Subdistrict</i>                    | -   | -                                 | 8                                | 8                      |
| 39 | Kecamatan Jabung<br><i>Jabung Subdistrict</i>  | 1   | 1                                 | 8                                | 10                     |
| 40 | Kecamatan Labuhan Maringgai<br><i>Labuhan Maringgai Subdistrict</i>                  | -   | -                                 | 4                                | 4                      |
| 41 | Kecamatan Labuhan Ratu<br><i>Labuhan Ratu Subdistrict</i>                            | -   | 1                                 | 5                                | 6                      |
| 42 | Kecamatan Marga Sekampung<br><i>Marga Sekampung Subdistrict</i>                      | -   | -                                 | 6                                | 6                      |
| 43 | Kecamatan Marga Tiga<br><i>Marga Tiga Subdistrict</i>                                | -   | -                                 | 8                                | 8                      |
| 44 | Kecamatan Mataram Baru<br><i>Mataram Baru Subdistrict</i>                            | -   | 1                                 | 7                                | 8                      |
| 45 | Kecamatan Melinting<br><i>Melinting Subdistrict</i>                                  | -   | -                                 | 13                               | 13                     |
|    | <b>Sub Jumlah/Subtotal (E)</b>   | <b>2</b>  | <b>5</b>                          | <b>114</b>                       | <b>121</b>             |

Lanjutan Tabel/*Continued Table 2.2.5*

|                                | Dinas/Instansi Pemerintahan<br><i>Institution/Office</i>                             | Pendidikan yang Ditamatkan<br><i>Educational Attainment</i> |  |  | Jumlah<br><i>Total</i> |
|--------------------------------|--|---|--|--|------------------------|
|                                |  | Diploma<br>I,II<br><i>Diploma<br/>I,II</i>                  | Diploma<br>III<br><i>Diploma<br/>III</i> | Sarjana/<br>Magister/<br>Doktoral<br>University<br><i>Graduate</i> |                        |
|                                | (1)  | (6)   | (7)                                      | (8)  | (9)                    |
| 31                             | Sekretariat Komisi Pemilihan Umum (KPU)<br><i>Secretariat of Election Commission</i> | -   | -  | 3  | 3                      |
| 32                             | Badan Narkotika Nasional<br><i>National Narcotics Agency</i>                         | -   | 1  | 7  | 8                      |
| 33                             | Kecamatan Bandar Sribhawono<br><i>Bandar Sribhawono Subdistrict</i>                  | -   | -  | 7  | 7                      |
| 34                             | Kecamatan Batanghari<br><i>Batanghari Subdistrict</i>                                | -   | -  | 12   | 12                     |
| 35                             | Kecamatan Batanghari Nuban<br><i>Batanghari Nuban Subdistrict</i>                    | -   | -  | 4  | 4                      |
| 36                             | Kecamatan Braja Sebah<br><i>Braja Sebah Subdistrict</i>                              | -   | -  | 7  | 7                      |
| 37                             | Kecamatan Bumi Agung<br><i>Bumi Agung Subdistrict</i>                                | -   | -  | 6  | 6                      |
| 38                             | Kecamatan Gunung Pelindung<br><i>Gunung Pelindung Subdistrict</i>                    | -   | -  | 5  | 5                      |
| 39                             | Kecamatan Jabung<br><i>Jabung Subdistrict</i>  | -   | -  | 6  | 6                      |
| 40                             | Kecamatan Labuhan Maringgai<br><i>Labuhan Maringgai Subdistrict</i>                  | -   | -  | 6  | 6                      |
| 41                             | Kecamatan Labuhan Ratu<br><i>Labuhan Ratu Subdistrict</i>                            | 1   | -  | 6  | 7                      |
| 42                             | Kecamatan Marga Sekampung<br><i>Marga Sekampung Subdistrict</i>                      | -   | -  | 8  | 8                      |
| 43                             | Kecamatan Marga Tiga<br><i>Marga Tiga Subdistrict</i>                                | -   | 1  | 6  | 7                      |
| 44                             | Kecamatan Mataram Baru<br><i>Mataram Baru Subdistrict</i>                            | -   | -  | 9  | 9                      |
| 45                             | Kecamatan Melinting<br><i>Melinting Subdistrict</i>                                  | -   | -  | 4  | 4                      |
| <b>Sub Jumlah/Subtotal (F)</b> |  | <b>1</b>  | <b>2</b>                                 | <b>96</b>  | <b>99</b>              |



Lanjutan Tabel/*Continued Table 2.2.5*

| Dinas/Instansi Pemerintahan<br><i>Institution/Office</i>         |           | Pendidikan yang Ditamatkan<br><i>Educational Attainment</i> |                                   |                                  |                        |
|--|-----------|---|-----------------------------------|----------------------------------|------------------------|
|  |           | SD<br><i>Primary School</i>                                 | SLTP<br><i>Junior High School</i> | SMA<br><i>Senior High School</i> | Jumlah<br><i>Total</i> |
| (1)  | (2)       | (3)   | (4)                               | (5)                              |                        |
| 46 Kecamatan Metro Kibang<br><i>Metro Kibang Subdistrict</i>     | -         | -   | 8                                 | 8                                |                        |
| 47 Kecamatan Pasis Sakti<br><i>Pasis Sakti Subdistrict</i>       | -         | -   | 8                                 | 8                                |                        |
| 48 Kecamatan Pekalongan<br><i>Pekalongan Subdistrict</i>         | -         | -   | 14                                | 14                               |                        |
| 49 Kecamatan Purbolinggo<br><i>Purbolinggo Subdistrict</i>       | -         | -   | 12                                | 12                               |                        |
| 50 Kecamatan Raman Utara<br><i>Raman Utara Subdistrict</i>       | -         | 2   | 11                                | 13                               |                        |
| 51 Kecamatan Sekampung<br><i>Sekampung Subdistrict</i>           | 1         | -   | 11                                | 12                               |                        |
| 52 Kecamatan Sekampung Udik<br><i>Sekampung Udik Subdistrict</i> | -         | -   | 12                                | 12                               |                        |
| 53 Kecamatan Sukadana<br><i>Sukadana Subdistrict</i>             | 1         | 1   | 14                                | 16                               |                        |
| 54 Kecamatan Waway Karya<br><i>Waway Karya Subdistrict</i>       | -         | -   | 11                                | 11                               |                        |
| 55 Kecamatan Way Bungur<br><i>Way Bungur Subdistrict</i>         | -         | -   | 7                                 | 7                                |                        |
| 56 Kecamatan Way Jepara<br><i>Way Jepara Subdistrict</i>         | -         | -   | 11                                | 11                               |                        |
| <b>Sub Jumlah/Subtotal (G)</b>                                   | <b>2</b>  | <b>3</b>  | <b>119</b>                        | <b>124</b>                       |                        |
| <b>Jumlah/Total (A+C+E+G)</b>                                    | <b>35</b> | <b>63</b>   | <b>1 346</b>                      | <b>1 444</b>                     |                        |

Lanjutan Tabel/*Continued Table 2.2.5*

|                                | Dinas/Instansi Pemerintahan<br><i>Institution/Office</i>      | Pendidikan yang Ditamatkan<br><i>Educational Attainment</i> |  |   | Jumlah<br><i>Total</i> |
|--------------------------------|---|---|--|---|------------------------|
|                                |   | Diploma<br>I,II<br><i>Diploma<br/>I,II</i>                  | Diploma<br>III<br><i>Diploma<br/>III</i> | Sarjana/<br>Magister/<br>Doktoral<br><i>University<br/>Graduate</i> |                        |
|                                | (1)   | (6)   | (7)                                      | (8)   | (9)                    |
| 46                             | Kecamatan Metro Kibang<br><i>Metro Kibang Subdistrict</i>     | -   | -  | 14  | 14                     |
| 47                             | Kecamatan Pasir Sakti<br><i>Pasir Sakti Subdistrict</i>       | 1   | 1  | 3   | 5                      |
| 48                             | Kecamatan Pekalongan<br><i>Pekalongan Subdistrict</i>         | -   | -  | 13  | 13                     |
| 49                             | Kecamatan Purbolinggo<br><i>Purbolinggo Subdistrict</i>       | -   | 1  | 8   | 9                      |
| 50                             | Kecamatan Raman Utara<br><i>Raman Utara Subdistrict</i>       | -   | -  | 8   | 8                      |
| 51                             | Kecamatan Sekampung<br><i>Sekampung Subdistrict</i>           | -   | 1  | 9   | 10                     |
| 52                             | Kecamatan Sekampung Udik<br><i>Sekampung Udik Subdistrict</i> | 1   | -  | 7   | 8                      |
| 53                             | Kecamatan Sukadana<br><i>Sukadana Subdistrict</i>             | -   | -  | 7   | 7                      |
| 54                             | Kecamatan Waway Karya<br><i>Waway Karya Subdistrict</i>       | -   | -  | 5   | 5                      |
| 55                             | Kecamatan Way Bungur<br><i>Way Bungur Subdistrict</i>         | -   | 1  | 6   | 7                      |
| 56                             | Kecamatan Way Jepara<br><i>Way Jepara Subdistrict</i>         | -   | 2  | 8   | 10                     |
| <b>Sub Jumlah/Subtotal (H)</b> |   | <b>2</b>  | <b>6</b>                                 | <b>88</b>   | <b>96</b>              |
| <b>Jumlah/Total (B+D+F+H)</b>  |   | <b>1 204</b>  | <b>825</b>                               | <b>4 885</b>  | <b>6 914</b>           |

Sumber/Source: Badan Kepegawaian, Pendidikan dan Pelatihan Daerah Kabupaten Lampung Timur/*Regional Civil Service and Educational Training Board of Lampung Timur Regency*



**Tabel 2.2.6 Jumlah Pegawai Negeri Sipil Menurut Dinas/Instansi Pemerintah dan Tingkat Kepangkatan di Kabupaten Lampung Timur, 2018**  
**Number of Civil Servants by Institution/Office and Hierarchy in Lampung Timur Regency, 2018**

|    | Dinas/Instansi Pemerintahan<br><i>Institution/Office</i>   | Golongan Kepangkatan/ <i>Hierarchy</i> |            |              |            | Jumlah<br><i>Total</i> |
|----|--|--|------------|--------------|------------|------------------------|
|    |  | I                                      | II         | III          | IV         |                        |
|    | (1)  | (2)                                    | (3)        | (4)          | (5)        | (6)                    |
| 1  | Sekretariat Daerah/ <i>Regional Secretariat</i>  | 1                                      | 29         | 72           | 26         | 128                    |
| 2  | Badan Kepegawaian, Pendidikan dan Pelatihan Daerah/ <i>Regional Civil Service, Educational and Training Agency</i> | -                                      | 9          | 22           | 5          | 36                     |
| 3  | Badan Kesatuan Bangsa dan Politik/ <i>United Nation and Politics Board</i>   | -                                      | 2          | 14           | 5          | 21                     |
| 4  | Badan Penanggulangan Bencana Daerah<br><i>Regional Disaster Relief Agency</i>                                      | -                                      | 5          | 6            | 1          | 12                     |
| 5  | Badan Pendapatan Daerah  | -                                      | 12         | 31           | 4          | 47                     |
| 6  | Badan Pengelolaan Keuangan dan Aset Daerah/ <i>Regional Financial Management and Assets Agency</i>                 | -                                      | 14         | 38           | 3          | 55                     |
| 7  | Badan Perencanaan dan Pembangunan Daerah/ <i>Regional Planning Board</i>   | -                                      | 5          | 30           | 7          | 42                     |
| 8  | Dinas Kepemudaan dan Olahraga<br><i>Youth and Sports Department</i>  | -                                      | 4          | 13           | 7          | 24                     |
| 9  | Dinas Kependudukan dan Pencatatan Sipil<br><i>Population and Civil Registry Department</i>                         | -                                      | 4          | 25           | 4          | 33                     |
| 10 | Dinas Kesehatan/ <i>Health Department</i>  | 5                                      | 371        | 620          | 54         | 1 050                  |
| 11 | Dinas Komunikasi dan Informatika<br><i>Communication and Informatics Department</i>                                | -                                      | 3          | 20           | 4          | 27                     |
| 12 | Dinas Koperasi, Usaha Mikro dan Tenaga Kerja<br><i>Cooperative, Micro Establishment and Labor Department</i>       | -                                      | 2          | 21           | 13         | 36                     |
| 13 | Dinas Lingkungan Hidup, Permukiman dan Pertanahan/ <i>Environment, Settlement and Land Affairs Department</i>      | 1                                      | 6          | 28           | 8          | 43                     |
| 14 | Dinas Pariwisata/ <i>Tourism Department</i>  | -                                      | 3          | 16           | 6          | 25                     |
| 15 | Dinas Pekerjaan Umum dan Penataan Ruang<br><i>Public Work and Spatial Planning Department</i>                      | 11                                     | 62         | 66           | 5          | 144                    |
|    | <b>Sub Jumlah/Subtotal (A)</b>   | <b>18</b>                              | <b>531</b> | <b>1 022</b> | <b>152</b> | <b>1 723</b>           |

Lanjutan Tabel/*Continued Table 2.2.6*

|                                | Dinas/Instansi Pemerintahan<br><i>Institution/Office</i>   | Golongan Kepangkatan/ <i>Hierarchy</i> |            |              |              | Jumlah<br><i>Total</i> |
|--------------------------------|--|--|------------|--------------|--------------|------------------------|
|                                |  | I                                      | II         | III          | IV           |                        |
|                                | (1)  | (2)                                    | (3)        | (4)          | (5)          | (6)                    |
| 16                             | Dinas Pemberdayaan Masyarakat dan Desa<br><i>Empowerment and Village Department</i>                                | -                                      | 8          | 23           | 4            | 35                     |
| 17                             | Dinas Pemberdayaan Perempuan dan Pengendalian Penduduk/ <i>Women Empowerment and Population Control Department</i> | -                                      | 1          | 18           | 5            | 24                     |
| 18                             | Dinas Penanaman Modal dan Pelayanan Terpadu Satu Pintu/ <i>Investment and Integrated Service Department</i>        | 1                                      | 10         | 21           | 3            | 35                     |
| 19                             | Dinas Pendidikan dan Kebudayaan<br><i>Education and Culture Department</i>   | 9                                      | 345        | 1 816        | 3 180        | 5 350                  |
| 20                             | Dinas Perhubungan/ <i>Communication Department</i>   | -                                      | 10         | 21           | 8            | 39                     |
| 21                             | Dinas Perikanan dan Peternakan<br><i>Fishery and Livestock Department</i>  | 2                                      | 20         | 44           | 9            | 75                     |
| 22                             | Dinas Perindustrian dan Perdagangan<br><i>Industry and Trade Department</i>  | 5                                      | 23         | 36           | 6            | 70                     |
| 23                             | Dinas Perpustakaan dan Kearsipan<br><i>Library Service and Archives Department</i>                                 | -                                      | 4          | 20           | 7            | 31                     |
| 24                             | Dinas Pertanian dan Pangan<br><i>Agriculture and Food Department</i>   | 1                                      | 28         | 117          | 31           | 177                    |
| 25                             | Dinas Sosial/ <i>Social Department</i>   | -                                      | 2          | 22           | 9            | 33                     |
| 26                             | Inspektorat/ <i>Inspectorate</i>   | -                                      | 5          | 23           | 11           | 39                     |
| 27                             | Rumah Sakit Daerah Sukadana<br><i>Regional Hospital of Sukadana</i>  | 3                                      | 27         | 116          | 11           | 157                    |
| 28                             | Satuan Polisi Pamong Praja<br><i>Civil Service Police Unit</i>   | -                                      | 37         | 30           | 6            | 73                     |
| 29                             | Sekretariat Dewan Pengurus Korpri<br><i>Secretariat of Governing Council Korpri</i>                                | -                                      | -          | 10           | 2            | 12                     |
| 30                             | Sekretariat Dewan Perwakilan Rakyat Daerah<br><i>Secretariat of Regional House of Representative</i>               | 2                                      | 13         | 24           | 6            | 45                     |
| <b>Sub Jumlah/Subtotal (B)</b> |  | <b>23</b>                              | <b>533</b> | <b>2 341</b> | <b>3 298</b> | <b>6 195</b>           |



Lanjutan Tabel/*Continued Table 2.2.6*

|                                | Dinas/Instansi Pemerintahan<br><i>Institution/Office</i>                             | Golongan Kepangkatan/ <i>Hierarchy</i> |           |            |           | Jumlah<br><i>Total</i> |
|--------------------------------|--|--|-----------|------------|-----------|------------------------|
|                                |  | I                                      | II        | III        | IV        |                        |
|                                | (1)  | (2)                                    | (3)       | (4)        | (5)       | (6)                    |
| 31                             | Sekretariat Komisi Pemilihan Umum (KPU)<br><i>Secretariat of Election Commission</i> | -                                      | 2         | 2          | 1         | 5                      |
| 32                             | Badan Narkotika Nasional<br><i>National Narcotics Agency</i>                         | -                                      | 0         | 7          | 1         | 8                      |
| 33                             | Kecamatan Bandar Sribhawono<br><i>Bandar Sribhawono Subdistrict</i>                  | -                                      | 5         | 7          | 1         | 13                     |
| 34                             | Kecamatan Batanghari<br><i>Batanghari Subdistrict</i>                                | -                                      | 11        | 12         | 3         | 26                     |
| 35                             | Kecamatan Batanghari Nuban<br><i>Batanghari Nuban Subdistrict</i>                    | 1                                      | 11        | 8          | 1         | 21                     |
| 36                             | Kecamatan Braja Selebah<br><i>Braja Selebah Subdistrict</i>                          | -                                      | 8         | 7          | 1         | 16                     |
| 37                             | Kecamatan Bumi Agung<br><i>Bumi Agung Subdistrict</i>                                | 1                                      | 5         | 9          | 1         | 16                     |
| 38                             | Kecamatan Gunung Pelindung<br><i>Gunung Pelindung Subdistrict</i>                    | -                                      | 6         | 5          | 2         | 13                     |
| 39                             | Kecamatan Jabung<br><i>Jabung Subdistrict</i>  | 2                                      | 6         | 7          | 1         | 16                     |
| 40                             | Kecamatan Labuhan Maringgai<br><i>Labuhan Maringgai Subdistrict</i>                  | -                                      | 3         | 5          | 2         | 10                     |
| 41                             | Kecamatan Labuhan Ratu<br><i>Labuhan Ratu Subdistrict</i>                            | 1                                      | 4         | 6          | 2         | 13                     |
| 42                             | Kecamatan Marga Sekampung<br><i>Marga Sekampung Subdistrict</i>                      | -                                      | 5         | 6          | 3         | 14                     |
| 43                             | Kecamatan Marga Tiga<br><i>Marga Tiga Subdistrict</i>                                | -                                      | 5         | 9          | 1         | 15                     |
| 44                             | Kecamatan Mataram Baru<br><i>Mataram Baru Subdistrict</i>                            | -                                      | 8         | 7          | 2         | 17                     |
| 45                             | Kecamatan Melinting<br><i>Melinting Subdistrict</i>                                  | -                                      | 10        | 5          | 2         | 17                     |
| <b>Sub Jumlah/Subtotal (C)</b> |  | <b>5</b>                               | <b>89</b> | <b>102</b> | <b>24</b> | <b>220</b>             |

Lanjutan Tabel/*Continued Table 2.2.6*

|                                | Dinas/Instansi Pemerintahan<br><i>Institution/Office</i>      | Golongan Kepangkatan/ <i>Hierarchy</i> |              |              |              | Jumlah<br><i>Total</i> |
|--------------------------------|---|--|--------------|--------------|--------------|------------------------|
|                                |   | I                                      | II           | III          | IV           |                        |
|                                | (1)   | (2)                                    | (3)          | (4)          | (5)          | (6)                    |
| 46                             | Kecamatan Metro Kibang<br><i>Metro Kibang Subdistrict</i>     | 1                                      | 3            | 13           | 5            | 22                     |
| 47                             | Kecamatan Pasir Sakti<br><i>Pasir Sakti Subdistrict</i>       | -                                      | 6            | 7            | -            | 13                     |
| 48                             | Kecamatan Pekalongan<br><i>Pekalongan Subdistrict</i>         | -                                      | 9            | 17           | 1            | 27                     |
| 49                             | Kecamatan Purbolinggo<br><i>Purbolinggo Subdistrict</i>       | -                                      | 8            | 12           | 1            | 21                     |
| 50                             | Kecamatan Raman Utara<br><i>Raman Utara Subdistrict</i>       | 2                                      | 5            | 11           | 3            | 21                     |
| 51                             | Kecamatan Sekampung<br><i>Sekampung Subdistrict</i>           | 1                                      | 7            | 12           | 2            | 22                     |
| 52                             | Kecamatan Sekampung Udik<br><i>Sekampung Udik Subdistrict</i> | -                                      | 9            | 9            | 2            | 20                     |
| 53                             | Kecamatan Sukadana<br><i>Sukadana Subdistrict</i>             | 2                                      | 8            | 11           | 2            | 23                     |
| 54                             | Kecamatan Waway Karya<br><i>Waway Karya Subdistrict</i>       | -                                      | 10           | 5            | 1            | 16                     |
| 55                             | Kecamatan Way Bungur<br><i>Way Bungur Subdistrict</i>         | -                                      | 7            | 5            | 2            | 14                     |
| 56                             | Kecamatan Way Jepara<br><i>Way Jepara Subdistrict</i>         | -                                      | 9            | 8            | 4            | 21                     |
| <b>Sub Jumlah/Subtotal (D)</b> |   | <b>6</b>                               | <b>81</b>    | <b>110</b>   | <b>23</b>    | <b>220</b>             |
| <b>Jumlah/Total (A+B+C+D)</b>  |   | <b>52</b>                              | <b>1 234</b> | <b>3 575</b> | <b>3 497</b> | <b>8 358</b>           |

Sumber/*Source*: Badan Kepegawaian, Pendidikan dan Pelatihan Daerah Kabupaten Lampung Timur/*Regional Civil Service and Educational Training Board of Lampung Timur Regency*





**Tabel 2.2.7 Jumlah Pegawai Negeri Sipil Menurut Dinas/Instansi Pemerintah dan Eselon di Kabupaten Lampung Timur, 2018**  
**Number of Civil Servants by Institution/Office and Rank in Lampung Timur Regency, 2018**

| Dinas/Instansi Pemerintahan<br><i>Institution/Office</i>   | Eselon/Echelon |           |           |            |     | Jumlah<br><i>Total</i> |
|--|----------------|-----------|-----------|------------|-----|------------------------|
|  | I              | II        | III       | IV         | V   |                        |
| (1)  | (2)            | (3)       | (4)       | (5)        | (6) | (8)                    |
| 1 Sekretariat Daerah/ <i>Regional Secretariat</i>  | -              | 7         | 12        | 36         | -   | 55                     |
| 2 Badan Kepegawaian, Pendidikan dan Pelatihan Daerah/ <i>Regional Civil Service, Educational and Training Agency</i> | -              | 1         | 5         | 11         | -   | 17                     |
| 3 Badan Kesatuan Bangsa dan Politik/ <i>United Nation and Politics Board</i>   | -              | 1         | 4         | 7          | -   | 12                     |
| 4 Badan Penanggulangan Bencana Daerah/ <i>Regional Disaster Relief Agency</i>  | -              | -         | 1         | 4          | -   | 5                      |
| 5 Badan Pendapatan Daerah  | -              | 1         | 5         | 15         | -   | 21                     |
| 6 Badan Pengelolaan Keuangan dan Aset Daerah/ <i>Regional Financial Management and Assets Agency</i>                 | -              | 1         | 5         | 15         | -   | 21                     |
| 7 Badan Perencanaan dan Pembangunan Daerah/ <i>Regional Planning Board</i>   | -              | 1         | 6         | 18         | -   | 25                     |
| 8 Dinas Kepemudaan dan Olahraga<br><i>Youth and Sports Department</i>  | -              | 1         | 4         | 11         | -   | 16                     |
| 9 Dinas Kependudukan dan Pencatatan Sipil/ <i>Population and Civil Registry Department</i>                           | -              | 1         | 5         | 15         | -   | 21                     |
| 10 Dinas Kesehatan/ <i>Health Department</i>   | -              | -         | 5         | 16         | -   | 21                     |
| 11 Dinas Komunikasi dan Informatika<br><i>Communication and Informatics Department</i>                               | -              | -         | 6         | 16         | -   | 22                     |
| 12 Dinas Koperasi, Usaha Mikro dan Tenaga Kerja<br><i>Cooperative, Micro Establishment and Labor Department</i>      | -              | 1         | 6         | 18         | -   | 25                     |
| 13 Dinas Lingkungan Hidup, Permukiman dan Pertanahan/ <i>Environment, Settlement and Land Affairs Department</i>     | -              | 1         | 6         | 19         | -   | 26                     |
| 14 Dinas Pariwisata/ <i>Tourism Department</i>   | -              | 1         | 4         | 10         | -   | 15                     |
| 15 Dinas Pekerjaan Umum dan Penataan Ruang/ <i>Public Work and Spatial Planning Department</i>                       | -              | 1         | 7         | 21         | -   | 29                     |
| <b>Sub Jumlah/Subtotal (A)</b>   | -              | <b>18</b> | <b>81</b> | <b>232</b> | -   | <b>331</b>             |

Lanjutan Tabel/*Continued Table 2.2.7*

|                                | Dinas/Instansi Pemerintahan<br><i>Institution/Office</i>   | Eselon/Rank |           |           |            |     | Jumlah<br><i>Total</i> |
|--------------------------------|--|-------------|-----------|-----------|------------|-----|------------------------|
|                                |  | I           | II        | III       | IV         | V   |                        |
|                                | (1)  | (2)         | (3)       | (4)       | (5)        | (6) | (8)                    |
| 16                             | Dinas Pemberdayaan Masyarakat dan Desa/ <i>Empowerment and Village Department</i>                                  | -           | 1         | 5         | 15         | -   | 21                     |
| 17                             | Dinas Pemberdayaan Perempuan dan Pengendalian Penduduk/ <i>Women Empowerment and Population Control Department</i> | -           | 1         | 5         | 14         | -   | 20                     |
| 18                             | Dinas Penanaman Modal dan Pelayanan Terpadu Satu Pintu<br><i>Investment and Integrated Service Department</i>      | -           | 1         | 5         | 14         | -   | 20                     |
| 19                             | Dinas Pendidikan dan Kebudayaan<br><i>Education and Culture Department</i>   | -           | 1         | 6         | 18         | -   | 25                     |
| 20                             | Dinas Perhubungan/ <i>Communication Department</i>   | -           | 1         | 4         | 12         | -   | 17                     |
| 21                             | Dinas Perikanan dan Peternakan<br><i>Fishery and Livestock Department</i>  | -           | 1         | 6         | 17         | -   | 24                     |
| 22                             | Dinas Perindustrian dan Perdagangan<br><i>Industry and Trade Department</i>  | -           | 1         | 5         | 15         | -   | 21                     |
| 23                             | Dinas Perpustakaan dan Kearsipan<br><i>Library Service and Archives Department</i>                                 | -           | 1         | 5         | 14         | -   | 20                     |
| 24                             | Dinas Pertanian dan Pangan<br><i>Agriculture and Food Department</i>   | -           | 1         | 6         | 22         | -   | 29                     |
| 25                             | Dinas Sosial/ <i>Social Department</i>   | -           | 1         | 4         | 13         | -   | 18                     |
| 26                             | Inspektorat/ <i>Inspectorate</i>   | -           | 1         | 5         | 2          | -   | 8                      |
| 27                             | Rumah Sakit Daerah Sukadana<br><i>Regional Hospital of Sukadana</i>  | -           |           | 5         | 9          | -   | 14                     |
| 28                             | Satuan Polisi Pamong Praja<br><i>Civil Service Police Unit</i>   | -           | 1         | 5         | 14         | -   | 20                     |
| 29                             | Sekretariat Dewan Pengurus Korpri<br><i>Secretariat of Governing Council Korpri</i>                                | -           |           | 1         | 3          | -   | 4                      |
| 30                             | Sekretariat Dewan Perwakilan Rakyat Daerah/ <i>Secretariat of Regional House of Representative</i>                 | -           | 1         | 4         | 12         | -   | 17                     |
| <b>Sub Jumlah/Subtotal (B)</b> |  | -           | <b>13</b> | <b>71</b> | <b>194</b> | -   | <b>278</b>             |



Lanjutan Tabel/*Continued Table 2.2.7*

|                                | Dinas/Instansi Pemerintahan<br><i>Institution/Office</i>                             | Eselon/Rank |     |           |           |     | Jumlah<br><i>Total</i> |
|--------------------------------|--|-------------|-----|-----------|-----------|-----|------------------------|
|                                |  | I           | II  | III       | IV        | V   |                        |
|                                | (1)  | (2)         | (3) | (4)       | (5)       | (6) | (8)                    |
| 31                             | Sekretariat Komisi Pemilihan Umum (KPU)<br><i>Secretariat of Election Commission</i> | -           | -   | -         | -         | -   | -                      |
| 32                             | Badan Narkotika Nasional<br><i>National Narcotics Agency</i>                         | -           | -   | -         | -         | -   | -                      |
| 33                             | Kecamatan Bandar Sribhawono<br><i>Bandar Sribhawono Subdistrict</i>                  | -           | -   | 2         | 5         | -   | 7                      |
| 34                             | Kecamatan Batanghari<br><i>Batanghari Subdistrict</i>                                | -           | -   | 2         | 6         | -   | 8                      |
| 35                             | Kecamatan Batanghari Nuban<br><i>Batanghari Nuban Subdistrict</i>                    | -           | -   | 2         | 6         | -   | 8                      |
| 36                             | Kecamatan Braja Selebah<br><i>Braja Selebah Subdistrict</i>                          | -           | -   | 2         | 6         | -   | 8                      |
| 37                             | Kecamatan Bumi Agung<br><i>Bumi Agung Subdistrict</i>                                | -           | -   | 2         | 6         | -   | 8                      |
| 38                             | Kecamatan Gunung Pelindung<br><i>Gunung Pelindung Subdistrict</i>                    | -           | -   | 2         | 5         | -   | 7                      |
| 39                             | Kecamatan Jabung<br><i>Jabung Subdistrict</i>  | -           | -   | 2         | 6         | -   | 8                      |
| 40                             | Kecamatan Labuhan Maringgai<br><i>Labuhan Maringgai Subdistrict</i>                  | -           | -   | 2         | 5         | -   | 7                      |
| 41                             | Kecamatan Labuhan Ratu<br><i>Labuhan Ratu Subdistrict</i>                            | -           | -   | 2         | 6         | -   | 8                      |
| 42                             | Kecamatan Marga Sekampung<br><i>Marga Sekampung Subdistrict</i>                      | -           | -   | 2         | 6         | -   | 8                      |
| 43                             | Kecamatan Marga Tiga<br><i>Marga Tiga Subdistrict</i>                                | -           | -   | 2         | 6         | -   | 8                      |
| 44                             | Kecamatan Mataram Baru<br><i>Mataram Baru Subdistrict</i>                            | -           | -   | 2         | 6         | -   | 8                      |
| 45                             | Kecamatan Melinting<br><i>Melinting Subdistrict</i>                                  | -           | -   | 2         | 5         | -   | 7                      |
| <b>Sub Jumlah/Subtotal (C)</b> |  | -           | -   | <b>26</b> | <b>74</b> | -   | <b>100</b>             |

Lanjutan Tabel/*Continued Table 2.2.7*

|                                | Dinas/Instansi Pemerintahan<br><i>Institution/Office</i>      | Eselon/Rank |           |            |            |     | Jumlah<br><i>Total</i> |
|--------------------------------|---|-------------|-----------|------------|------------|-----|------------------------|
|                                |   | I           | II        | III        | IV         | V   |                        |
|                                | (1)   | (2)         | (3)       | (4)        | (5)        | (6) | (8)                    |
| 46                             | Kecamatan Metro Kibang<br><i>Metro Kibang Subdistrict</i>     | -           | -         | 2          | 6          | -   | 8                      |
| 47                             | Kecamatan Pasir Sakti<br><i>Pasir Sakti Subdistrict</i>       | -           | -         | 2          | 5          | -   | 7                      |
| 48                             | Kecamatan Pekalongan<br><i>Pekalongan Subdistrict</i>         | -           | -         | 2          | 6          | -   | 8                      |
| 49                             | Kecamatan Purbolinggo<br><i>Purbolinggo Subdistrict</i>       | -           | -         | 2          | 6          | -   | 8                      |
| 50                             | Kecamatan Raman Utara<br><i>Raman Utara Subdistrict</i>       | -           | -         | 2          | 6          | -   | 8                      |
| 51                             | Kecamatan Sekampung<br><i>Sekampung Subdistrict</i>           | -           | -         | 2          | 6          | -   | 8                      |
| 52                             | Kecamatan Sekampung Udik<br><i>Sekampung Udik Subdistrict</i> | -           | -         | 2          | 6          | -   | 8                      |
| 53                             | Kecamatan Sukadana<br><i>Sukadana Subdistrict</i>             | -           | -         | 2          | 6          | -   | 8                      |
| 54                             | Kecamatan Waway Karya<br><i>Waway Karya Subdistrict</i>       | -           | -         | 2          | 4          | -   | 6                      |
| 55                             | Kecamatan Way Bungur<br><i>Way Bungur Subdistrict</i>         | -           | -         | 2          | 4          | -   | 6                      |
| 56                             | Kecamatan Way Jepara<br><i>Way Jepara Subdistrict</i>         | -           | -         | 2          | 6          | -   | 8                      |
| <b>Sub Jumlah/Subtotal (D)</b> |   | -           | -         | <b>22</b>  | <b>61</b>  | -   | <b>83</b>              |
| <b>Jumlah/Total (A+B+C+D)</b>  |   | -           | <b>31</b> | <b>200</b> | <b>561</b> | -   | <b>792</b>             |

Sumber/Source: Badan Kepegawaian, Pendidikan dan Pelatihan Daerah Kabupaten Lampung Timur/*Regional Civil Service and Educational Training Board of Lampung Timur Regency*



### 2.3 DEWAN PERWAKILAN RAKYAT DAERAH/*THE REGIONAL HOUSE OF REPRESENTATIVE*

**Tabel 2.3.1 Jumlah Anggota Dewan Perwakilan Rakyat Daerah Kabupaten Lampung Timur Menurut Partai Politik dan Jenis Kelamin, 2018**  
***Number of Members of The Regional House of Representatives in Lampung Regency by Political Parties and Sex, 2018***

| Partai Politik<br><i>Political Parties</i>      | Jenis Kelamin/ <i>Sex</i> |                            |                        |
|---|---------------------------|----------------------------|------------------------|
|   | Laki-Laki<br><i>Male</i>  | Perempuan<br><i>Female</i> | Jumlah<br><i>Total</i> |
| (1)   | (2)                       | (3)                        | (4)                    |
| 1. Partai Demokrasi Indonesia Perjuangan (PDIP) | 9                         | -                          | 9                      |
| 2. Partai Kebangkitan Bangsa (PKB)              | 5                         | 2                          | 7                      |
| 3. Partai Keadilan Sejahtera (PKS)              | 6                         | 1                          | 7                      |
| 4. Partai Nasdem                                | 5                         | 1                          | 6                      |
| 5. Partai Golkar                                | 6                         | -                          | 6                      |
| 6. Partai Gerindra                              | 6                         | -                          | 6                      |
| 7. Partai Demokrat                              | 5                         | -                          | 5                      |
| 8. Partai Amanat Nasional (PAN)                 | 4                         | -                          | 4                      |
| <b>Jumlah</b>                                   | <b>46</b>                 | <b>4</b>                   | <b>50</b>              |

Sumber/*Source*: Sekretariat DPRD Kabupaten Lampung Timur/*Regional House of Representative Secretary of Lampung Timur Regency*

**Tabel 2.3.2 Jumlah Anggota Dewan Perwakilan Rakyat Daerah Kabupaten Lampung Timur Menurut Tingkat Pendidikan dan Jenis Kelamin, 2018**  
***Number of Members of The Regional House of Representatives in Lampung Timur Regency by Education Level and Sex, 2018***

| Tingkat Pendidikan<br><i>Education Level</i>                                     | Jenis Kelamin/Sex        |                            |                        |
|--|--------------------------|----------------------------|------------------------|
|  | Laki-Laki<br><i>Male</i> | Perempuan<br><i>Female</i> | Jumlah<br><i>Total</i> |
| (1)  | (2)                      | (3)                        | (4)                    |
| 1 SMA/Sederajat<br><i>Senior High School</i>                                     | 16                       | 2                          | 18                     |
| 2 Diploma I,II/Akta I,II<br><i>Diploma I,II/Akta I,II</i>                        | -                        | -                          | -                      |
| 3 Diploma III/Akta III<br><i>Diploma III/Akta III/Bachelor</i>                   | 1                        | 1                          | 2                      |
| 4 Diploma IV/Sarjana (S1)<br><i>Professional Bachelor/<br/>Honoured Bachelor</i> | 25                       | 1                          | 26                     |
| 5 Magister (S2)<br><i>Master</i>   | 4                        | -                          | 4                      |
| 6 Doktor (S3)<br><i>Doctor</i>   | -                        | -                          | -                      |
| <b>Lampung Timur</b>   | <b>46</b>                | <b>4</b>                   | <b>50</b>              |

Sumber/Source: Sekretariat DPRD Kabupaten Lampung Timur/*Regional House of Representative Secretary of Lampung Timur Regency*



**Tabel 2.3.3 Susunan Anggota Dewan Perwakilan Rakyat Daerah Kabupaten Lampung Timur Menurut Komisi dan Fraksi, 2018**  
**Table Membership List of Members of The Regional House of Representatives in Lampung Timur Regency by Comission and Fraction, 2018**

| Fraksi<br>Fraction                              | Komisi/Comission |           |           |           |
|---|------------------|-----------|-----------|-----------|
|   | I                | II        | III       | IV        |
| (1)   | (2)              | (3)       | (4)       | (5)       |
| 1. Partai Demokrasi Indonesia Perjuangan (PDIP) | 2                | 3         | 2         | 2         |
| 2. Partai Kebangkitan Bangsa (PKB)              | 1                | 1         | 3         | 2         |
| 3. Partai Keadilan Sejahtera (PKS)              | 1                | 1         | 2         | 3         |
| 4. Partai Nasdem                                | 3                | 1         | 1         | 1         |
| 5. Partai Golkar                                | 1                | 1         | 2         | 2         |
| 6. Partai Gerindra                              | 1                | 2         | 2         | 1         |
| 7. Partai Demokrat                              | 1                | 2         | 1         | 1         |
| 8. Partai Amanat Nasional (PAN)                 | 1                | 1         | 1         | 1         |
| <b>Jumlah</b>                                   | <b>11</b>        | <b>12</b> | <b>14</b> | <b>13</b> |

Keterangan/Note: ketua dan wakil ketua adalah koordinator di setiap komisi/*the chairman and vice chairman is the coordinator in each commission*

Sumber/Source: Sekretariat DPRD Kabupaten Lampung Timur/*Regional House of Representative Secretary of Lampung Timur Regency*

**Tabel 2.3.4 Susunan dan Fraksi Keanggotaan Dewan Perwakilan Rakyat Daerah Kabupaten Lampung Timur, 2018**  
**Membership and Fraction List of Members of The Regional House of Representatives in Lampung Timur Regency, 2018**

| Uraian<br><i>Description</i>                      | Jumlah (orang)<br><i>Total (people)</i> | Nama Komisi/Bidang<br><i>Commission Name</i>                          |
|---|---|---|
| (1)   | (2)                                     | (3)   |
| <b>A SUSUNAN/ARRANGEMENT</b>                      |   |   |
| 1 Ketua/ <i>Chief</i>                             | 1                                       |   |
| 2 Wakil Ketua<br><i>Vice Chief</i>                | 3                                       |   |
| 3 Komisi/ <i>Commission</i>                       |   |   |
| I   | 10                                      | Bidang Pemerintahan dan Hukum<br><i>Government and Law</i>            |
| II  | 11                                      | Bidang Pertanian dan Perindustrian<br><i>Agriculture and Industry</i> |
| III   | 13                                      | Bidang Pembangunan<br><i>Development</i>                              |
| IV  | 12                                      | Bidang Kesra dan Keuangan<br><i>Welfare and Finance</i>               |
| <b>B FRAKSI-FRAKSI/FRACTIONS</b>                  |   |   |
| 1 Partai Demokrasi Indonesia<br>Perjuangan (PDIP) | 9                                       |   |
| 2 Partai Kebangkitan Bangsa<br>(PKB)              | 7                                       |   |
| 3 Partai Keadilan Sejahtera (PKS)                 | 7                                       |   |
| 4 Partai Nasdem                                   | 6                                       |   |
| 5 Partai Golkar                                   | 6                                       |   |
| 6 Partai Gerindra                                 | 6                                       |   |
| 7 Partai Demokrat                                 | 5                                       |   |
| 8 Partai Amanat Nasional (PAN)                    | 4                                       |   |

Keterangan/Note: ketua dan wakil ketua adalah koordinator di setiap komisi/*the chairman and vice chairman is the coordinator in each commission*

Sumber/Source: Sekretariat DPRD Kabupaten Lampung Timur/*Regional House of Representative Secretary of Lampung Timur Regency*





**Tabel 2.3.5** Susunan Keanggotaan Dewan Perwakilan Rakyat Daerah Kabupaten Lampung Timur, 2017  
**Table** *Membership List of Members of The Regional House of Representatives in Lampung Timur Regency, 2017*

| <b>Uraian</b><br><i>Description</i>   | <b>Nama</b><br><i>Name</i>       | <b>Jabatan</b><br><i>Job</i> |
|---------------------------------------|----------------------------------|------------------------------|
| (1)                                   | (2)                              | (3)                          |
| A UNSUR PIMPINAN<br><i>LEADERSHIP</i> | 1 Hi. ALI JOHAN ARIF, S.E., M.Si | KETUA/CHAIRMAN               |
|                                       | 2 ELA SITI NURYAMAH, S.Sos.I     | WAKIL KETUA/VICE CHAIRMAN    |
|                                       | 3 HENDRI NURHADI, SP             | WAKIL KETUA/VICE CHAIRMAN    |
|                                       | 4 Hi. NAWAWI ISKANDAR, S.E       | WAKIL KETUA/VICE CHAIRMAN    |
| B KOMISI I<br><i>COMMISSION I</i>     | 1 ERMADA GUNAWAN                 | KETUA/CHAIRMAN               |
|                                       | 2 Hi. NAJAMUDIN                  | WAKIL KETUA/VICE CHAIRMAN    |
|                                       | 3 EDI PRABOWO                    | SEKRETARIS/SECRETARY         |
|                                       | 4 WAYAN SURYA UTAMA              | ANGGOTA/MEMBER               |
|                                       | 5 H. M. PARYOTO, S.Pd.           | ANGGOTA/MEMBER               |
|                                       | 6 Hj. SUKARTINI                  | ANGGOTA/MEMBER               |
|                                       | 7 Hi. ADI SAFRI MARTA, S.Ag.     | ANGGOTA/MEMBER               |
|                                       | 8 MERRY HUTASOIT                 | ANGGOTA/MEMBER               |
|                                       | 9 H. ABDUL WAHID, S.T.           | ANGGOTA/MEMBER               |
|                                       | 10 SUDIBYO, S.IP                 | ANGGOTA/MEMBER               |
| C KOMISI II<br><i>COMMISSION II</i>   | 1 GEDE SUARTIYASE                | KETUA/CHAIRMAN               |
|                                       | 2 ASNAWI                         | SEKRETARIS/SECRETARY         |
|                                       | 3 Hi. GUNAWAN, S.E.              | ANGGOTA/MEMBER               |
|                                       | 4 Drs. JAMSARI                   | ANGGOTA/MEMBER               |
|                                       | 5 ISMAIL JA'FAR, Lc.             | ANGGOTA/MEMBER               |
|                                       | 6 A. AZZOHIRI Z.A., S.Pd.I       | ANGGOTA/MEMBER               |
|                                       | 7 HASANUDIN                      | ANGGOTA/MEMBER               |
|                                       | 8 RUSTAM EFENDI                  | ANGGOTA/MEMBER               |
|                                       | 9 ALI H.S.                       | ANGGOTA/MEMBER               |
|                                       | 10 Hi. ROHMAD MASYRURI, S.Sos.I  | ANGGOTA/MEMBER               |
|                                       | 11 SUJOTO, B.A.                  | ANGGOTA/MEMBER               |

Lanjutan Tabel/*Continued Table 2.3.5*

| Uraian<br><i>Description</i>                   |                         | Nama<br><i>Name</i>           | Jabatan<br><i>Job</i>     |
|--|-------------------------|-------------------------------|---------------------------|
| (1)  | (2)                     | (3)                           |                           |
| D<br><i>KOMISI III</i><br><i>COMISSION III</i> | 1                       | Hi. ANDRI, S.E., M.Si.        | KETUA/CHAIRMAN            |
|  | 2                       | Hi. TEGUH SUYATMAN            | WAKIL KETUA/VICE CHAIRMAN |
|  | 3                       | MUJOKO, S.E., M.Si.           | SEKRETARIS/SECRETARY      |
|  | 4                       | Hi. DJOKO PRAMONO, B.Sc       | ANGGOTA/MEMBER            |
|  | 5                       | ANTONIUS GATOT SUYATMAN       | ANGGOTA/MEMBER            |
|  | 6                       | AHMAD BASUKI, S.Pd.I          | ANGGOTA/MEMBER            |
|  | 7                       | MARYONO HS., S.Pd             | ANGGOTA/MEMBER            |
|  | 8                       | NUR FAUZAN, S.P.              | ANGGOTA/MEMBER            |
|  | 9                       | MARWAZI                       | ANGGOTA/MEMBER            |
|  | 10                      | Hi. AZWAR HADI, S.E., M.Si.   | ANGGOTA/MEMBER            |
|  | 11                      | Hi. SUCIPTANTO YUDHA, S.H.    | ANGGOTA/MEMBER            |
|  | 12                      | PURWANTO, S.Pd.               | ANGGOTA/MEMBER            |
|  | 13                      | TAUFIK GANI, S.E.             | ANGGOTA/MEMBER            |
| E<br><i>KOMISI IV</i><br><i>COMISSION IV</i>   | 1                       | Hj. NANIK HERMIN ASTUTI, A.Md | KETUA/CHAIRMAN            |
|  | 2                       | MISWANTO, S.E.                | WAKIL KETUA/VICE CHAIRMAN |
|  | 3                       | Hi. SUNARTO                   | ANGGOTA/MEMBER            |
|  | 4                       | MADE TANGKAS, B.ST.           | ANGGOTA/MEMBER            |
|  | 5                       | M. AKMAL FATONI               | ANGGOTA/MEMBER            |
|  | 6                       | NASRUDIN                      | ANGGOTA/MEMBER            |
|  | 7                       | MUSLIH HARYONO, S.P.          | ANGGOTA/MEMBER            |
|  | 8                       | FAIZAL RIZA                   | ANGGOTA/MEMBER            |
|  | 9                       | MARHASAN                      | ANGGOTA/MEMBER            |
|  | 10                      | AGUS, S.Kom.                  | ANGGOTA/MEMBER            |
|  | 11                      | YUDISTIRA HARRY W.A., S.T.    | ANGGOTA/MEMBER            |
| 12   | HENDRIK KURNIAWAN, S.T. | ANGGOTA/MEMBER                |                           |

Sumber/Source: Sekretariat DPRD Kabupaten Lampung Timur/*Regional House of Representative Secretary of Lampung Timur Regency*



**Tabel 2.3.6 Anggota Dewan Perwakilan Rakyat Daerah Kabupaten Lampung Timur Menurut Partai Politik dan Daerah Pemilihan, 2017**  
**Members of The Regional House of Representatives of Lampung Timur Regency by Political Parties and Native Area Election, 2017**

|    | <b>Nama<br/>Name</b>            | <b>Partai Politik<br/>Political Parties</b> | <b>Daerah Pemilihan<br/>Native Area<br/>Election</b> |
|----|---------------------------------|---|--|
|    | (1)                             | (2)   | (3)  |
| 1  | Hi. Ali Johan Arif, S.E., M.Si. | Partai Demokrasi Indonesia Perjuangan       | 1  |
| 2  | Hi. M. Paryoto, S.Pd.           | Partai Demokrasi Indonesia Perjuangan       | 2  |
| 3  | Antonius Gatot Suyarso          | Partai Demokrasi Indonesia Perjuangan       | 3  |
| 4  | Miswanto                        | Partai Demokrasi Indonesia Perjuangan       | 3  |
| 5  | Hi. Gunawan, S.E.               | Partai Demokrasi Indonesia Perjuangan       | 4  |
| 6  | Made Tangkas Budhawan, S.T.     | Partai Demokrasi Indonesia Perjuangan       | 5  |
| 7  | Hi. Djoko Pramono, B.Sc.        | Partai Demokrasi Indonesia Perjuangan       | 5  |
| 8  | Gede Suartiyase, S.T.           | Partai Demokrasi Indonesia Perjuangan       | 6  |
| 9  | Wayan Surya Utama               | Partai Demokrasi Indonesia Perjuangan       | 7  |
| 10 | Maryono HS                      | Partai Kebangkitan Bangsa                   | 1  |
| 11 | Drs. Hi. Jamsari                | Partai Kebangkitan Bangsa                   | 2  |
| 12 | M. Akmal Fatoni                 | Partai Kebangkitan Bangsa                   | 3  |
| 13 | Ahmad Basuki, S.Pd.I            | Partai Kebangkitan Bangsa                   | 4  |
| 14 | Ela Siti Nuryamah               | Partai Kebangkitan Bangsa                   | 5  |
| 15 | Hj. Sukartini                   | Partai Kebangkitan Bangsa                   | 6  |
| 16 | Nasruddin                       | Partai Kebangkitan Bangsa                   | 7  |
| 17 | Nur Fauzan, S.Pt.               | Partai Keadilan Sejahtera                   | 1  |
| 18 | Ismail Ja'far, Lc.              | Partai Keadilan Sejahtera                   | 2  |
| 19 | Muslih Haryono, S.P.            | Partai Keadilan Sejahtera                   | 3  |
| 20 | Adi Safri Marta, S.Ag.          | Partai Keadilan Sejahtera                   | 4  |
| 21 | Hj. Nanik Hermin Astuti, Amd.   | Partai Keadilan Sejahtera                   | 5  |
| 22 | Hendri Nurhadi, S.P.            | Partai Keadilan Sejahtera                   | 6  |
| 23 | Teguh Suyatman, S.Pd.           | Partai Keadilan Sejahtera                   | 7  |
| 24 | Faizal Risa                     | Partai Nasional Demokrat                    | 1  |
| 25 | Hi. Nawawi Iskandar, S.E.       | Partai Nasional Demokrat                    | 2  |

Lanjutan Tabel/*Continued Table 2.3.6*

|    | <b>Nama<br/>Name</b>        | <b>Partai Politik<br/>Political Parties</b> | <b>Daerah Pemilihan<br/>Native Area<br/>Election</b> |
|----|-----------------------------|---|--|
|    | (1)                         | (2)   | (3)  |
| 26 | Ermada Gunawan              | Partai Nasional Demokrat                    | 4  |
| 27 | Merry Hutasoit              | Partai Nasional Demokrat                    | 5  |
| 28 | Asnawi                      | Partai Nasional Demokrat                    | 6  |
| 29 | Marwazi                     | Partai Nasional Demokrat                    | 7  |
| 30 | Hi. Azwar Hadi, S.E., M.Si. | Partai Golongan Karya                       | 1  |
| 31 | Arifah Trisiyanti, S.E.     | Partai Golongan Karya                       | 3  |
| 32 | Sudibyoy, S.I.P.            | Partai Golongan Karya                       | 4  |
| 33 | Achmad Azzohirri ZA         | Partai Golongan Karya                       | 5  |
| 34 | Andri, S.E.                 | Partai Golongan Karya                       | 6  |
| 35 | Marhasan                    | Partai Golongan Karya                       | 7  |
| 36 | Purwianto, S.Pd.            | Partai Gerakan Indonesia Raya               | 1  |
| 37 | Abdul Wahid, S.T.           | Partai Gerakan Indonesia Raya               | 2  |
| 38 | Rustam Efendi               | Partai Gerakan Indonesia Raya               | 3  |
| 39 | Suciptanto Yudha, S.H.      | Partai Gerakan Indonesia Raya               | 4  |
| 40 | Hasanudin                   | Partai Gerakan Indonesia Raya               | 5  |
| 41 | Agus, S.Kom.                | Partai Gerakan Indonesia Raya               | 7  |
| 42 | Yudhistira Harry W.A., S.T. | Partai Demokrat                             | 1  |
| 43 | Edi Prabowo, Amd.           | Partai Demokrat                             | 2  |
| 44 | Taufik Gani, S.E.           | Partai Demokrat                             | 3  |
| 45 | Hi. Sujoto BA               | Partai Demokrat                             | 4  |
| 46 | Ali HS                      | Partai Demokrat                             | 6  |
| 47 | Mujoko, S.E. M.Si.          | Partai Amanat Nasional                      | 1  |
| 48 | Hendrik Kurniawan, S.T.     | Partai Amanat Nasional                      | 3  |
| 49 | Rohmad Masyuri, S.Sos.I     | Partai Amanat Nasional                      | 6  |
| 50 | Hi. Najamudin               | Partai Amanat Nasional                      | 7  |

Sumber/Source: Sekretariat DPRD Kabupaten Lampung Timur/*Regional House of Representative Secretary of Lampung Timur Regency*



**Tabel 2.3.7 Kumpulan Peraturan Daerah yang Disahkan Dewan Perwakilan Rakyat Daerah Kabupaten Lampung Timur, 2018**  
***Local Rule Set be Decreed by The Regional House of Representatives of Lampung Timur Regency, 2018***

| Judul Peraturan Daerah<br><i>Local Rule Title</i>   | Tanggal Pengesahan<br><i>Date of Endorsement</i> |
|---|--|
| (1)   | (2)  |
| <b>USULAN EKSEKUTIF/EXECUTIVE PRORPOSAL</b>   |  |
| 1 Perubahan atas Perda No. 6 Tahun 2010 tentang Pernyataan Modal pada PT. Bank Lampung<br><i>Amendment to Local Rule Number 6 of 2010 on Capital Statement of PT. Bank Lampung</i>  | -  |
| 2 Rekrutmen dan Penempatan Tenaga Kerja<br><i>Manpower Recruitment and Placement</i>  | -  |
| 3 Rencana Pembangunan Industri Kabupaten<br><i>Regency Industrial Development Plan</i>  | -  |
| 4 Perubahan atas Perda No 09 Tahun 2010 tentang Pembentukan Organisasi dan Tata Kerja Badan Penanggulangan Bencana Daerah<br><i>Establishment of Organization and Work Procedure of the Regional Disaster Management Agency</i> | -  |
| 5 Pengelolaan Keuangan Desa<br><i>Village Financial Management</i>  | -  |
| 6 Pemilihan Kepala Desa<br><i>Village Head Election</i>   | -  |
| 7 Perda tentang Perubahan Perda No 01 Tahun 2013 tentang Pembentukan Produk Hukum Daerah<br><i>Amendment to Local Rule Number 01 of 2013 on Formation of Regional Legal Products</i>  | -  |

Lanjutan Tabel/*Continued Table 2.3.7*

| Judul Peraturan Daerah<br><i>Local Rule Title</i>  | Tanggal Pengesahan<br><i>Date of Endorsement</i> |
|--|--|
| (1)  | (2)  |
| <b>INISIATIF DPRD/LEGISLATIVE INITIATIVE</b>   | -  |
| 8 Penanggulangan Bencana<br><i>Disaster management</i>   | -  |
| 9 Penempatan dan Penyebaran Guru<br><i>Teacher Placement and Dissemination</i>   | -  |
| 10 Perizinan dan Penyelenggaraan Lembaga Pelatihan Kerja<br><i>Licensing and Organization of Job Training Institutions</i> | -  |

Sumber/Source: Sekretariat DPRD Kabupaten Lampung Timur/*Regional House of Representative Secretary of Lampung Timur Regency*





# PENDUDUK DAN KETERNAGAKERJAAN

## POPULATION AND EMPLOYMENT

### Perdagangan Besar, Eceran, Rumah Makan, dan Hotel

Wholesale Trade, Retail Trade,  
Restaurant, and Hotels

19,3%

HOTEL

### Keuangan, Asuransi, Usaha Persewaan Bangunan, Tanah, dan Jasa Perusahaan

Financial, Insurance, Real Estate, and Business Service

1,2%

BANK

10,4%

### Jasa Kemasyarakatan, Sosial dan Perorangan

Community, Social and Personal Services

OFFICE

ADMINISTRASI

### Industri Pengolahan

Manufacturing Industry

11,1%

## PENDUDUK BEKERJA MENURUT LAPANGAN PEKERJAAN UTAMA 2018

Population who Worked by Main Industry 2018

### Bangunan

Construction

6,5%

### Angkutan, Pergudangan dan Komunikasi

Transportation, Warehousing  
and Communication

4,6%

### Pertanian, Kehutanan, Perburuan, Perikanan

Agriculture, Forestry, Hunting, Fisheries

45,3%

### Pertambangan dan Penggalian

Mining and Excavation

1,2%

### Listrik, Gas dan Air

Electricity, Gass and Water

0,4%





**PENJELASAN TEKNIS**

1. Sumber utama data kependudukan adalah sensus penduduk yang dilaksanakan setiap sepuluh tahun sekali. Sensus penduduk telah dilaksanakan sebanyak enam kali sejak Indonesia merdeka, yaitu tahun 1961, 1971, 1980, 1990, 2000, dan 2010.

Di dalam sensus penduduk, pencacahan dilakukan terhadap seluruh penduduk yang berdomisili di wilayah teritorial Indonesia termasuk warga negara asing kecuali anggota korps diplomatik negara sahabat beserta keluarganya.

Metode pengumpulan data dalam sensus dilakukan dengan wawancara antara petugas sensus dengan responden dan juga melalui *e-census*. Pencatatan penduduk menggunakan konsep *usual residence*, yaitu konsep di mana penduduk biasa bertempat tinggal. Bagi penduduk yang bertempat tinggal tetap dicacah di mana mereka biasa tinggal, sedangkan untuk penduduk yang tidak bertempat tinggal tetap dicacah di tempat di mana mereka ditemukan petugas sensus pada malam ‘Hari Sensus’. Termasuk penduduk yang tidak bertempat tinggal tetap adalah

**TECHNICAL NOTES**

1. *The main source of demographic data is population census, which is conducted every ten years. Population Census has been conducted six times since Indonesia’s independence: 1961, 1971, 1980, 1990, 2000, and 2010.*

*The population census enumerates all residents who domicile in the entire territory of Indonesia including foreign citizens except the diplomatic corps members and their families.*

*The method of data collection in a population census involves interviewing respondents and conducting e-census. Enumeration of the population uses the concept of “usual residence”, which is the concept of “places where people usually live”. De jure was applied to the permanent residents, while de facto was applied to non-permanent residents. The permanent residents were enumerated in place where they normally live the non-permanent residents were enumerated where they were found by the enumerators, on the night of ‘Census Date’. The non permanent residents include homeless people, ship crew, boat people, remote area community, and internally displaced*



tuna wisma, awak kapal berbendera Indonesia, penghuni perahu/rumah apung, masyarakat terpencil/terasing, dan pengungsi. Bagi mereka yang mempunyai tempat tinggal tetap dan sedang bepergian ke luar wilayah lebih dari enam bulan, tidak dicacah di tempat tinggalnya, tetapi dicacah di tempat tujuannya. Untuk tahun yang tidak dilaksanakan sensus penduduk, data kependudukan diperoleh dari hasil proyeksi penduduk. Proyeksi penduduk merupakan suatu perhitungan ilmiah yang didasarkan pada asumsi dari komponen-komponen perubahan penduduk, yaitu kelahiran, kematian, dan migrasi. Proyeksi penduduk Indonesia 2010–2035 menggunakan data dasar penduduk hasil SP2010.

2. **Penduduk Indonesia** adalah semua orang yang berdomisili di wilayah teritorial Indonesia selama 6 bulan atau lebih dan atau mereka yang berdomisili kurang dari 6 bulan tetapi bertujuan menetap.
3. **Laju pertumbuhan penduduk** adalah angka yang menunjukkan persentase penambahan penduduk dalam jangka waktu tertentu.

*persons. Those who had permanent residence and had been travelling away from their home for six months or more were not enumerated in their permanent place, but in the place where they were during the census.*

*For the periods where the population census is not conducted, population projection is done to estimate population during those years. The population projection is an estimate based on the demographic components, such as birth, death, and migration. Indonesia's 2010–2035 population projection used the 2010 Population Census as the base population.*

2. **The population of Indonesia** are all residents of the entire territory of Indonesia who have stayed for six months or longer, and those who intended to stay more than six months even though their length of stay is less than six months.
3. **The growth rate of population** is the number that shows percentage of population growth within a specified period.

4. **Kepadatan penduduk** adalah rasio banyaknya penduduk per kilometer persegi.
  5. **Rasio jenis kelamin** adalah perbandingan antara penduduk laki-laki dan penduduk perempuan pada suatu wilayah dan waktu tertentu. Biasanya dinyatakan dengan banyaknya penduduk laki-laki untuk 100 penduduk perempuan.
  6. **Distribusi penduduk** adalah pola persebaran penduduk di suatu wilayah, baik berdasarkan batas-batas geografis maupun berdasarkan batas-batas administrasi pemerintahan.
  7. **Komposisi penduduk** adalah pola persebaran penduduk menurut karakteristiknya, contoh: penduduk menurut kelompok umur, penduduk menurut jenis kelamin
  8. **Penduduk usia kerja** adalah penduduk yang berumur 15 tahun ke atas.
  9. **Angkatan kerja** adalah penduduk usia kerja (15 tahun ke atas) yang bekerja, punya pekerjaan namun sementara tidak bekerja, dan pengangguran.
4. **Population density** is ratio of population per square kilometer.
  5. **Sex ratio** is the ratio of males population to females population in a given area and time, usually expressed as the number of males for every 100 females.
  6. **Population distribution** is the pattern of population distribution in an area, either by geographic boundaries or by government administrative boundaries.
  7. **Population composition** is the pattern of population distribution by its characteristics, example: population by age group, population by sex
  8. **Working age population** is persons of 15 years and over.
  9. **Labor force or economically active** are persons of 15 years and over, who in the previous week were working, temporarily absent from work but having jobs, and unemployment.



## POPULATION AND EMPLOYMENT

10. **Bekerja** adalah kegiatan ekonomi yang dilakukan oleh seseorang dengan maksud memperoleh atau membantu memperoleh pendapatan atau keuntungan dan lamanya bekerja paling sedikit 1 jam secara terus menerus dalam seminggu yang lalu (termasuk pekerja keluarga tanpa upah yang membantu dalam suatu usaha/kegiatan ekonomi).
10. **Working** is economic activity conducted by a person and intended to earn income by doing work or helping to do work at least one hour continuously during the reference week (including unpaid family worker/s for any economic activity).
11. **Jumlah jam kerja seluruhnya** adalah jumlah jam kerja yang digunakan untuk bekerja (tidak termasuk jam kerja istirahat resmi dan jam kerja yang digunakan untuk hal-hal di luar pekerjaan).
11. **Total working hours** is the total hours spent by an employee to perform all jobs (excluding the time used for other activities which are not classified as work).
12. **Lapangan usaha** adalah bidang kegiatan dari pekerjaan/tempat bekerja di mana seseorang bekerja. Klasifikasi lapangan usaha mengikuti Klasifikasi Baku Lapangan Usaha Indonesia (KBLI) dalam 1 digit.
12. **Industry** is field of a person's activity or establishment. The classification of industries follows the Indonesia Standard Industrial Classification (KBLI) in one digit.
13. **Status pekerjaan** adalah kedudukan seseorang dalam unit usaha/kegiatan dalam melakukan pekerjaan.
13. **Employment status** is the status of a person at his place of work or establishment where he was employed.
14. **Berusaha sendiri tanpa dibantu orang lain** adalah bekerja atau berusaha dengan menanggung risiko
14. **Own-account worker** is a person who works at his own risk without assisted by paid per mount worker

secara ekonomis, yaitu dengan tidak kembalinya ongkos produksi yang telah dikeluarkan dalam rangka usahanya tersebut, serta tidak menggunakan pekerja dibayar maupun pekerja tak dibayar, termasuk yang sifat pekerjaannya memerlukan teknologi atau keahlian khusus.

15. **Berusaha dibantu buruh tidak tetap/buruh tidak dibayar** adalah bekerja atau berusaha atas risiko sendiri, dan menggunakan buruh/pekerja tak dibayar dan atau buruh/pekerja tidak tetap.

16. **Berusaha dibantu buruh tetap/buruh dibayar** adalah berusaha atas risiko sendiri dan mempekerjakan paling sedikit satu orang buruh/pekerja tetap yang dibayar.

17. **Buruh/karyawan/pegawai** adalah seseorang yang bekerja pada orang lain atau instansi/kantor/perusahaan secara tetap dengan menerima upah/gaji baik berupa uang maupun barang. Buruh yang tidak mempunyai majikan tetap, tidak digolongkan sebagai buruh/karyawan, tetapi sebagai pekerja bebas. Seseorang dianggap memiliki majikan tetap jika memiliki

*or unpaid worker include technical job or skill job.*

15. **Employer assisted by temporary workers/unpaid worker** is a person who works at his own risk and assisted by temporary worker/unpaid worker.

16. **Employer assisted by permanent workers/paid workers** is a person who doing his business at her/his own risk at least one assisted by paid permanent worker.

17. **Employee** is a person who work permanently for other people or institution/office/ company and gains some money/cash or goods as wage/salary. Labor who have no permanent employer is not categorized as a laborer/worker/employee but casual worker. A labourer in general is considered to have a permanent employer if he has the same employer during the



## POPULATION AND EMPLOYMENT

1 (satu) majikan (orang/rumah tangga) yang sama dalam sebulan terakhir, khusus pada sektor bangunan batasannya tiga bulan. Apabila majikannya instansi/lembaga, boleh lebih dari satu.

*past month, particularly for building construction sector is 3 months. If the employer is an institution, more than 1 (one) employer is allowed.*

18. **Pekerja bebas** adalah seseorang yang bekerja pada orang lain/majikan/institusi yang tidak tetap (lebih dari 1 majikan dalam sebulan terakhir) di usaha pertanian baik berupa usaha rumah tangga maupun bukan usaha rumah tangga, ataupun di nonpertanian atas dasar balas jasa dengan menerima upah atau imbalan baik berupa uang maupun barang, dan baik dengan sistem pembayaran harian maupun borongan.

*18. **Casual employee** is a person who does not work permanently for other people/employer/ institution (more than 1 employer during the last 1 month) in agricultural sector, either home industry or not home industry, or in non-agricultural sector based on remuneration paid with money or goods, and based on daily or contact payment system.*

19. **Pekerja tak dibayar** adalah seseorang yang bekerja membantu usaha untuk memperoleh penghasilan/keuntungan yang dilakukan oleh salah seorang anggota rumah tangga atau bukan anggota rumah tangga tanpa mendapat upah/gaji baik berupa uang maupun barang.

*19. **Unpaid worker** is a person who intended to work without pay either with money or good, in an establishment run by other members of the family, relative or neighbour.*

**ULASAN**

**DESCRIPTION**

**Kependudukan**

Penduduk Kabupaten Lampung Timur berdasarkan proyeksi penduduk tahun 2018 sebanyak 1.036.193 jiwa yang terdiri atas 529.369 jiwa penduduk laki-laki dan 506.824 jiwa penduduk perempuan. Dibandingkan dengan proyeksi jumlah penduduk tahun 2010, penduduk Lampung Timur mengalami pertumbuhan sebesar 1,03 persen. Sementara itu besarnya angka rasio jenis kelamin tahun 2018 penduduk laki-laki terhadap penduduk perempuan sebesar 104.

Kepadatan penduduk di Kabupaten Lampung Timur tahun 2018 mencapai 194 hingga 195 jiwa/km<sup>2</sup>. Kepadatan Penduduk di 24 kecamatan cukup beragam dengan kepadatan penduduk tertinggi terletak di kecamatan Pekalongan dengan kepadatan sebesar 503 jiwa/km<sup>2</sup> dan terendah di Kecamatan Way Bungur sebesar 65 jiwa/km<sup>2</sup>.

**Ketenagakerjaan**

Jumlah Pencari Kerja yang Terdaftar Pada Dinas Koperasi dan Usaha Mikro dan Tenaga Kerja Kabupaten Lampung Timur pada Tahun 2018 sebesar 4.390 orang. Proporsi terbesar pencari kerja yang mendaftar pada Dinas Koperasi

**Population**

*Lampung Timur population based population projections for 2018 were 1,036,193 people consisting of 529,369 inhabitants of the male and 506,824 female population people. This compares with a total Lampung Timur Population in 2010, the Population growth of Lampung Timur are 1.03 percent. While the magnitude of the sex ratio in 2018 the male population towards the female population are 104.*

*Population density of Lampung Timur in 2018 reached 193 to 194 people/km<sup>2</sup>. Population density in 24 districts are quite diverse with the highest population density of district is located in Pekalongan with the number of density are 503 people/km<sup>2</sup> and the lowest in Way Bungur with 65 people/km<sup>2</sup>.*

**Employment**

*Number of Job Seekers Registered in Lampung Timur at 2018 in Cooperative, Micro Business and Manpower Department were 4,390 people. The largest proportion of job seekers who register with Cooperative, Micro*





## POPULATION AND EMPLOYMENT

dan Usaha Mikro dan Tenaga Kerja berpendidikan terakhir SMA yaitu sebesar 82,21 persen (3.609 orang).

Sementara itu berdasarkan Sakernas 2018, tingkat partisipasi angkatan kerja di Kabupaten Lampung Timur mencapai 68,07 persen dengan tingkat pengangguran 3,83 persen.

*Business and Manpower Department of Lampung Timur Regency have Last educated scholar as senior high school by 82.21 percent (3,609 people).*

*Meanwhile based on National Labor Force Survey (Sakernas) of 2018, economically active participation rate in Lampung Timur Regency reach 68.07 percent with the unemployment rate 3.83 percent.*



### 3.1 PENDUDUK/POPULATION

**Tabel 3.1.1 Penduduk, Laju Pertumbuhan Penduduk, Distribusi Persentase Penduduk, Kepadatan Penduduk, Rasio Jenis Kelamin Penduduk Menurut Kecamatan di Kabupaten Lampung Timur, 2000, 2010, dan 2018**  
*Population, Population Growth Rate, Percentage Distribution of Population, Population Density, and Population Sex by Subdistrict in Lampung Timur Regency, 2000, 2010, and 2018*

|    | Kecamatan<br>Subdistrict | Jumlah Penduduk<br>Population |                   |                   | Laju Pertumbuhan<br>Penduduk per Tahun<br>Annual Population Growth<br>Rate (%) |                        |
|----|--------------------------|-------------------------------|-------------------|-------------------|--|------------------------|
|    |                          | 2010 <sup>1</sup>             | 2010 <sup>2</sup> | 2018 <sup>2</sup> | 2000-2010  | 2010-2018 <sup>2</sup> |
|    | (1)                      | (2)                           | (3)               | (4)               | (5)  | (6)                    |
| 1  | Metro Kibang             | 20 707                        | 20 786            | 23 811            | 1,62   | 1,71                   |
| 2  | Batanghari               | 54 601                        | 54 797            | 61 399            | 1,34   | 1,43                   |
| 3  | Sekampung                | 59 819                        | 60 008            | 64 607            | 0,83   | 0,93                   |
| 4  | Marga Tiga               | 43 395                        | 43 525            | 46 397            | 0,71   | 0,80                   |
| 5  | Sekampung Udik           | 68 044                        | 68 262            | 74 179            | 0,95   | 1,04                   |
| 6  | Jabung                   | 46 550                        | 46 711            | 51 952            | 1,24   | 1,34                   |
| 7  | Pasir Sakti              | 34 410                        | 34 524            | 37 857            | 1,06   | 1,16                   |
| 8  | Waway Karya              | 34 454                        | 34 514            | 32 441            | -0,86  | -0,77                  |
| 9  | Marga Sekampung          | 26 035                        | 26 102            | 26 728            | 0,20   | 0,30                   |
| 10 | Labuhan Maringgai        | 65 750                        | 65 974            | 72 973            | 1,17   | 1,27                   |
| 11 | Mataram Baru             | 26 672                        | 26 756            | 28 916            | 0,88   | 0,98                   |
| 12 | Bandar Sribhawono        | 46 133                        | 46 282            | 50 343            | 0,96   | 1,06                   |
| 13 | Melinting                | 24 630                        | 24 700            | 25 916            | 0,51   | 0,60                   |
| 14 | Gunung Pelindung         | 21 052                        | 21 106            | 21 600            | 0,20   | 0,29                   |
| 15 | Way Jepara               | 51 073                        | 51 249            | 56 938            | 1,23   | 1,32                   |
| 16 | Braja Selehah            | 21 733                        | 21 803            | 23 673            | 0,94   | 1,03                   |
| 17 | Labuhan Ratu             | 41 386                        | 41 526            | 45 828            | 1,14   | 1,24                   |
| 18 | Sukadana                 | 64 093                        | 64 304            | 70 306            | 1,03   | 1,12                   |
| 19 | Bumi Agung               | 16 931                        | 16 984            | 18 164            | 0,75   | 0,84                   |
| 20 | Batanghari Nuban         | 40 992                        | 41 125            | 44 784            | 0,98   | 1,07                   |
| 21 | Pekalongan               | 45 209                        | 45 366            | 50 409            | 1,23   | 1,33                   |
| 22 | Raman Utara              | 35 760                        | 35 865            | 37 833            | 0,57   | 0,67                   |
| 23 | Purbolinggo              | 40 152                        | 40 290            | 44 531            | 1,16   | 1,26                   |
| 24 | Way Bungur               | 22 058                        | 22 135            | 24 608            | 1,24   | 1,33                   |
|    | <b>Lampung Timur</b>     | <b>951 639</b>                | <b>954 694</b>    | <b>1 036 193</b>  | <b>0,92</b>  | <b>1,03</b>            |



Lanjutan Tabel/*Continued Table 3.1.1*

|    | Kecamatan<br>Subdistrict | Persentase Penduduk<br>Percentage of Total<br>Population |                   | Kepadatan Penduduk per<br>km <sup>2</sup><br>Population Density per sq.km |                   |
|----|--------------------------|--|-------------------|---|-------------------|
|    |                          | 2010 <sup>1</sup>  | 2018 <sup>2</sup> | 2010 <sup>1</sup>   | 2018 <sup>2</sup> |
|    | (1)                      | (7)  | (8)               | (9)   | (10)              |
| 1  | Metro Kibang             | 2,18   | 2,30              | 270   | 310               |
| 2  | Batanghari               | 5,74   | 5,93              | 367   | 412               |
| 3  | Sekampung                | 6,29   | 6,24              | 403   | 436               |
| 4  | Marga Tiga               | 4,56   | 4,48              | 173   | 185               |
| 5  | Sekampung Udik           | 7,15   | 7,16              | 201   | 219               |
| 6  | Jabung                   | 4,89   | 5,01              | 174   | 194               |
| 7  | Pasir Sakti              | 3,62   | 3,65              | 177   | 195               |
| 8  | Waway Karya              | 3,62   | 3,13              | 163   | 154               |
| 9  | Marga Sekampung          | 2,74   | 2,58              | 147   | 151               |
| 10 | Labuhan Maringgai        | 6,91   | 7,04              | 337   | 374               |
| 11 | Mataram Baru             | 2,80   | 2,79              | 335   | 363               |
| 12 | Bandar Sribhawono        | 4,85   | 4,86              | 248   | 271               |
| 13 | Melinting                | 2,59   | 2,50              | 177   | 186               |
| 14 | Gunung Pelindung         | 2,21   | 2,08              | 268   | 275               |
| 15 | Way Jepara               | 5,37   | 5,49              | 223   | 248               |
| 16 | Braja Selebah            | 2,28   | 2,28              | 88  | 96                |
| 17 | Labuhan Ratu             | 4,35   | 4,42              | 85  | 94                |
| 18 | Sukadana                 | 6,74   | 6,79              | 85  | 93                |
| 19 | Bumi Agung               | 1,78   | 1,75              | 231   | 248               |
| 20 | Batanghari Nuban         | 4,31   | 4,32              | 227   | 248               |
| 21 | Pekalongan               | 4,75   | 4,86              | 452   | 503               |
| 22 | Raman Utara              | 3,76   | 3,65              | 222   | 234               |
| 23 | Purbolinggo              | 4,22   | 4,30              | 181   | 201               |
| 24 | Way Bungur               | 2,32   | 2,37              | 59  | 65                |
|    | <b>Lampung Timur</b>     | <b>100,00</b>  | <b>100,00</b>     | <b>1789</b>   | <b>195</b>        |

Lanjutan Tabel/*Continued Table 3.1.1*

|                      | Kecamatan<br><i>Subdistrict</i> | Rasio Jenis Kelamin<br><i>Population Sex Ratio</i> |                   |
|----------------------|---------------------------------|--|-------------------|
|                      |                                 | 2010 <sup>1</sup>                                  | 2018 <sup>2</sup> |
|                      |                                 | (1)  | (12)              |
| 1                    | Metro Kibang                    | 104  | 103               |
| 2                    | Batanghari                      | 101  | 100               |
| 3                    | Sekampung                       | 103  | 102               |
| 4                    | Marga Tiga                      | 107  | 105               |
| 5                    | Sekampung Udik                  | 106  | 105               |
| 6                    | Jabung                          | 107  | 105               |
| 7                    | Pasir Sakti                     | 106  | 105               |
| 8                    | Waway Karya                     | 105  | 104               |
| 9                    | Marga Sekampung                 | 107  | 106               |
| 10                   | Labuhan Maringgai               | 108  | 107               |
| 11                   | Mataram Baru                    | 105  | 104               |
| 12                   | Bandar Sribhawono               | 107  | 106               |
| 13                   | Melinting                       | 108  | 107               |
| 14                   | Gunung Pelindung                | 106  | 105               |
| 15                   | Way Jepara                      | 107  | 106               |
| 16                   | Braja Selebah                   | 107  | 106               |
| 17                   | Labuhan Ratu                    | 108  | 107               |
| 18                   | Sukadana                        | 107  | 106               |
| 19                   | Bumi Agung                      | 102  | 101               |
| 20                   | Batanghari Nuban                | 105  | 104               |
| 21                   | Pekalongan                      | 104  | 103               |
| 22                   | Raman Utara                     | 105  | 104               |
| 23                   | Purbolinggo                     | 103  | 102               |
| 24                   | Way Bungur                      | 103  | 102               |
| <b>Lampung Timur</b> |                                 | <b>106</b>   | <b>104</b>        |

Catatan/Note: <sup>1</sup> Hasil SP2010 (Mei)/*The result of the 2010 Population Census (May)*

<sup>2</sup> Hasil Proyeksi Penduduk 2010-2020 (Pertengahan tahun/Juni)/*The result of Population Projection 2010-2020 (mid year/June)*

Sumber/Source: BPS, Sensus Penduduk (SP) 2010 dan Proyeksi Penduduk 2010-2020/BPS-Statistics Indonesia, 2010 Population Census and Population Projection 2010-2020



**Tabel 3.1.2** Jumlah Penduduk Menurut Kelompok Umur dan Jenis Kelamin di Kabupaten Lampung Timur, 2018  
**Table** Population by Age Group and Sex in Lampung Timur Regency, 2018

| Kelompok Umur<br>Age Group | Jenis Kelamin/Sex |                     |                  |
|----------------------------|-------------------|---------------------|------------------|
|                            | Laki-Laki<br>Male | Perempuan<br>Female | Jumlah<br>Total  |
| (1)                        | (2)               | (3)                 | (4)              |
| 0-4                        | 45 900            | 44 049              | 89 949           |
| 5-9                        | 48 929            | 46 682              | 95 611           |
| 10-14                      | 46 624            | 44 017              | 90 641           |
| 15-19                      | 42 470            | 38 700              | 81 170           |
| 20-24                      | 37 602            | 34 763              | 72 365           |
| 25-29                      | 38 502            | 37 513              | 76 015           |
| 30-34                      | 41 513            | 40 256              | 81 769           |
| 35-39                      | 42 905            | 40 478              | 83 383           |
| 40-44                      | 39 400            | 37 309              | 76 709           |
| 45-49                      | 34 690            | 33 936              | 68 626           |
| 50-54                      | 29 293            | 30 337              | 59 630           |
| 55-59                      | 26 833            | 26 370              | 53 203           |
| 60-64                      | 20 795            | 18 824              | 39 619           |
| 65+                        | 33 913            | 33 590              | 67 503           |
| <b>Jumlah/Total</b>        | <b>529 369</b>    | <b>506 824</b>      | <b>1 036 193</b> |
| 2017                       | 525 169           | 502 307             | 1 027 476        |
| 2016                       | 520 814           | 497 610             | 1 018 424        |

Sumber/Source: BPS, Proyeksi Penduduk Kabupaten Lampung Timur 2010-2020/ BPS-Statistics Indonesia, Lampung Timur Regency Population Projection 2010-2020

**Tabel 3.1.3 Jumlah Keluarga Menurut Kecamatan di Kabupaten Lampung Timur, 2018**  
**Table** **Number of Family by Subdistrict in Lampung Timur Regency, 2018**

|    | Kecamatan<br><i>Subdistrict</i> | Jumlah Keluarga<br><i>Number of Household</i> |
|----|---------------------------------|---|
|    | (1)                             | (2)   |
| 1  | Metro Kibang                    | 5 682   |
| 2  | Batanghari                      | 15 473  |
| 3  | Sekampung                       | 17 527  |
| 4  | Marga Tiga                      | 14 024  |
| 5  | Sekampung Udik                  | 20 667  |
| 6  | Jabung                          | 14 917  |
| 7  | Pasir Sakti                     | 10 422  |
| 8  | Waway Karya                     | 10 714  |
| 9  | Marga Sekampung                 | 7 946   |
| 10 | Labuhan Maringgai               | 17 204  |
| 11 | Mataram Baru                    | 7 464   |
| 12 | Bandar Sribhawono               | 11 782  |
| 13 | Melinting                       | 7 297   |
| 14 | Gunung Pelindung                | 6 183   |
| 15 | Way Jepara                      | 14 827  |
| 16 | Braja Selebah                   | 6 386   |
| 17 | Labuhan Ratu                    | 12 789  |
| 18 | Sukadana                        | 20 173  |
| 19 | Bumi Agung                      | 5 441   |
| 20 | Batanghari Nuban                | 11 442  |
| 21 | Pekalongan                      | 11 937  |
| 22 | Raman Utara                     | 10 953  |
| 23 | Purbolinggo                     | 11 521  |
| 24 | Way Bungur                      | 6 809   |
|    | <b>Lampung Timur</b>            | <b>279 580</b>                                |

Sumber/Source: Dinas Pemberdayaan Perempuan dan Pengendalian Penduduk Kabupaten Lampung Timur/Women Empowerment and Population Control Department of Lampung Timur Regency



## 3.2 KETENAGAKERJAAN/EMPLOYMENT

**Tabel 3.2.1** Jumlah Penduduk Berumur 15 Tahun Keatas Menurut Jenis Kegiatan Selama Seminggu yang Lalu dan Jenis Kelamin di Kabupaten Lampung Timur, 2018  
*Population Aged 15 Years and Over by Type of Activity During The Previous Week and Sex in Lampung Timur Regency, 2018*

| Kegiatan Utama<br><i>Main Activity</i>  | Jenis Kelamin/Sex        |                            |                        |
|---|--------------------------|----------------------------|------------------------|
|   | Laki-laki<br><i>Male</i> | Perempuan<br><i>Female</i> | Jumlah<br><i>Total</i> |
| (1)   | (2)                      | (3)                        | (4)                    |
| <b>Angkatan Kerja/<i>Economically Active</i></b>  | 342 022                  | 176 281                    | 518 303                |
| Bekerja/ <i>Working</i>   | 331 585                  | 166 881                    | 498 466                |
| Pengangguran Terbuka/ <i>Unemployment</i>   | 10 437                   | 9 400                      | 19 837                 |
| <b>Bukan Angkatan Kerja<br/><i>Economically Inactive</i></b>  | 46 638                   | 196 503                    | 243 141                |
| Sekolah/ <i>Attending School</i>  | 15 147                   | 29 436                     | 44 583                 |
| Mengurus Rumah Tangga/ <i>Housekeeping</i>  | 19 148                   | 160 696                    | 179 844                |
| Lainnya/ <i>Others</i>  | 12 343                   | 6 371                      | 18 714                 |
| <b>Jumlah/<i>Total</i></b>  | <b>388 660</b>           | <b>372 784</b>             | <b>761 444</b>         |
| <b>Tingkat Partisipasi Angkatan Kerja<sup>r</sup><br/><i>Economically Active Participation Rate<sup>r</sup></i></b> | <b>88,00</b>             | <b>47,29</b>               | <b>68,07</b>           |
| <b>Tingkat Pengangguran/<i>Unemployment Rate</i></b>  | <b>3,05</b>              | <b>5,33</b>                | <b>3,83</b>            |

Sumber/*Source*: BPS, Survei Angkatan Kerja Nasional (Sakernas), BPS/ *BPS-Statistics Indonesia, National Labor Force Survey*

**Tabel 3.2.2** Jumlah Penduduk Berumur 15 Tahun Ke Atas Menurut Pendidikan Tertinggi yang Ditamatkan dan Jenis Kegiatan Selama Seminggu yang Lalu di Kabupaten Lampung Timur, 2018  
*Population Aged 15 Years and Over by Educational Attainment and Type of Activity During The Previous Week in Lampung Timur Regency, 2018*

| Pendidikan Tertinggi yang Ditamatkan<br><i>Educational Attainment</i> | Angkatan Kerja/ <i>Economically Active</i> |   |                | Bukan Angkatan Kerja<br><i>Economically Inactive</i> |
|---|--|---|----------------|--|
|   | Bekerja<br><i>Working</i>                  | Pengangguran Terbuka<br><i>Unemployment</i> | Jumlah Total   |  |
| (1)   | (2)  | (3)   | (4)            | (5)  |
| Tidak/Belum Pernah Sekolah<br><i>No Schooling</i>                     | 4 763                                      | 0   | 4 763          | 11 341   |
| Tidak/Belum Tamat SD<br><i>Not Yet Completed Primary School</i>       | 96 643                                     | 664   | 97 307         | 59 790   |
| Sekolah Dasar/ <i>Primary School</i>                                  | 103 644                                    | 2 713                                       | 106 357        | 40 330   |
| Sekolah Menengah Pertama/<br><i>Junior High School</i>                | 131 688                                    | 3 941                                       | 135 629        | 75 952   |
| Sekolah Menengah Atas/<br><i>Senior High School</i>                   | 81 963                                     | 8 971                                       | 90 934         | 35 648   |
| Diploma I/II/III/Akademi<br><i>Diploma I/II/III/Academy</i>           | 47 027                                     | 2 901                                       | 49 928         | 17 955   |
| Universitas/ <i>University</i>  | 4 516                                      | 647   | 5 163          | 0  |
| <b>Jumlah/Total</b>   | <b>498 466</b>                             | <b>19 837</b>                               | <b>518 303</b> | <b>243 141</b>                                       |
| 2017  | 484 169                                    | 19 604                                      | 503 773        | 249 502  |
| 2016  | ...  | ...   | ...            | ...  |

Sumber/Source: BPS, Survei Angkatan Kerja Nasional (Sakernas), BPS/ BPS-Statistics Indonesia, National Labor Force Survey





**Tabel 3.2.3** Jumlah Penduduk Berumur 15 Tahun Keatas yang Bekerja Selama Seminggu yang Lalu Menurut Kelompok Umur dan Jenis Kelamin di Kabupaten Lampung Timur, 2018  
**Table** Population Aged 15 Years and Over Who Worked During the Previous Week by Age Group and Sex in Lampung Timur Regency, 2018

| Kelompok Umur<br>Age Group | Jenis Kelamin/Sex |                     |                 |
|----------------------------|-------------------|---------------------|-----------------|
|                            | Laki-Laki<br>Male | Perempuan<br>Female | Jumlah<br>Total |
| (1)                        | (2)               | (3)                 | (4)             |
| 15-24                      | 46 576            | 15 089              | 61 665          |
| 25-29                      | 34 237            | 15 677              | 49 914          |
| 30-34                      | 38 924            | 14 693              | 53 617          |
| 35-44                      | 82 324            | 46 599              | 128 923         |
| 45-54                      | 62 980            | 42 508              | 105 488         |
| 55-59                      | 24 267            | 13 412              | 37 679          |
| 60-64                      | 19 850            | 7 312               | 27 162          |
| 65+                        | 22 427            | 11 591              | 34 018          |
| <b>Jumlah/Total</b>        | <b>331 585</b>    | <b>166 881</b>      | <b>498 466</b>  |
| 2017                       | 322 724           | 161 445             | 484 169         |
| 2016                       | ...               | ...                 | ...             |

Sumber/Source: BPS, Survei Angkatan Kerja Nasional (Sakernas), BPS/ BPS-Statistics Indonesia, National Labor Force Survey

**Tabel 3.2.4** Jumlah Penduduk Berumur 15 Tahun Ke Atas yang Bekerja Selama Seminggu yang Lalu Menurut Lapangan Pekerjaan Utama dan Jenis Kelamin di Kabupaten Lampung Timur, 2018  
*Population Aged 15 Years and Over Who Worked During the Previous Week by Main Industry and Sex in Lampung Timur Regency, 2018*

| Lapangan Pekerjaan Utama <sup>1</sup><br><i>Main Industry <sup>1</sup></i> | Jenis Kelamin/Sex        |                            |                        |
|--|--------------------------|----------------------------|------------------------|
|  | Laki-laki<br><i>Male</i> | Perempuan<br><i>Female</i> | Jumlah<br><i>Total</i> |
| (1)  | (2)                      | (3)                        | (4)                    |
| 1  | 164 205                  | 61 463                     | 225 668                |
| 2  | 5 853                    | 0                          | 5 853                  |
| 3  | 38 156                   | 17 499                     | 55 655                 |
| 4  | 1 872                    | 0                          | 1 872                  |
| 5  | 30 516                   | 1 903                      | 32 419                 |
| 6  | 44 635                   | 51 493                     | 96 128                 |
| 7  | 22 851                   | 0                          | 22 851                 |
| 8  | 3 292                    | 2 723                      | 6 015                  |
| 9  | 20 205                   | 31 800                     | 52 005                 |
| <b>Jumlah/Total</b>  | 331 585                  | 166 881                    | 498 466                |
| 2017   | 322 724                  | 161 445                    | 484 169                |
| 2016   | ...                      | ...                        | ...                    |

- Catatan/Note: <sup>1</sup>
- 1 Pertanian, Kehutanan, Perburuan, dan Perikanan/*Agriculture, Forestry, Hunting, and Fisheries*
  - 2 Pertambangan dan Penggalian/*Mining and Quarrying*
  - 3 Industri Pengolahan/*Manufacturing Industry*
  - 4 Listrik, Gas, dan Air/*Electricity, Gas, and Water*
  - 5 Bangunan/*Construction*
  - 6 Perdagangan Besar, Eceran, Rumah Makan, dan Hotel/*Wholesale Trade, Retail Trade, Restaurants, and Hotels*
  - 7 Angkutan, Pergudangan, dan Komunikasi/*Transportation, Warehousing, and Communication*
  - 8 Keuangan, Asuransi, Usaha Persewaan Bangunan, Tanah, dan Jasa Perusahaan/*Financial, Insurance, Real Estate, and Business Services and Business Service*
  - 9 Jasa Kemasyarakatan, Sosial, dan Perorangan/*Community, Social, and Personal Services*

Sumber/Source: BPS, Survei Angkatan Kerja Nasional (Sakernas), BPS/ BPS-Statistics Indonesia, National Labor Force Survey



**Tabel 3.2.5** Jumlah Penduduk Berumur 15 Tahun Ke Atas yang Bekerja Selama Seminggu yang Lalu Menurut Jumlah Jam Kerja Seluruhnya dan Jenis Kelamin di Kabupaten Lampung Timur, 2018  
*Population Aged 15 Years and Over Who Worked During the Previous Week by Total Working Hours and Sex in Lampung Timur Regency, 2018*

| Jumlah Jam Kerja Seluruhnya<br>(jam)<br><i>Total Working Hours (hours)</i> | Jenis Kelamin/Sex        |                            |                        |
|--|--------------------------|----------------------------|------------------------|
|  | Laki-laki<br><i>Male</i> | Perempuan<br><i>Female</i> | Jumlah<br><i>Total</i> |
| (1)  | (2)                      | (3)                        | (4)                    |
| 0 <sup>1</sup>   | 10 085                   | 2 756                      | 12 841                 |
| 1-14   | 34 661                   | 44 389                     | 79 050                 |
| 15-24  | 47 969                   | 31 987                     | 79 956                 |
| 25-34  | 42 575                   | 22 115                     | 64 690                 |
| 35-40  | 42 078                   | 19 859                     | 61 937                 |
| 41+  | 154 217                  | 45 775                     | 199 992                |
| <b>Jumlah/Total</b>  | <b>331 585</b>           | <b>166 881</b>             | <b>498 466</b>         |
| 2017   | 322 724                  | 161 445                    | 484 169                |
| 2016   | ...                      | ...                        | ...                    |

Catatan/Note: <sup>1</sup> Sementara tidak bekerja/*Temporarily out of work*

Sumber/Source: BPS, Survei Angkatan Kerja Nasional (Sakernas), BPS/ BPS-Statistics Indonesia, National Labor Force Survey

**Tabel 3.2.6** Jumlah Penduduk Berumur 15 Tahun Ke Atas yang Bekerja Selama Seminggu yang Lalu Menurut Jumlah Jam Kerja Pada Pekerjaan Utama dan Jenis Kelamin di Kabupaten Lampung Timur, 2018  
*Population Aged 15 Years and Over Who Worked During the Previous Week by Number of Working Hours on Main Industry and Sex in Lampung Timur Regency, 2018*

| Jumlah Jam Kerja Pada Pekerjaan Utama (jam)<br><i>Number of Working Hours on Main Industry (hours)</i> | Jenis Kelamin/Sex        |                            |                |
|--|--------------------------|----------------------------|----------------|
|  | Laki-laki<br><i>Male</i> | Perempuan<br><i>Female</i> | Jumlah Total   |
| (1)  | (2)                      | (3)                        | (4)            |
| 0 <sup>1</sup>   | 10 085                   | 2 756                      | 12 841         |
| 1-14   | 46 534                   | 47 867                     | 94 401         |
| 15-24  | 64 125                   | 30 408                     | 94 533         |
| 25-34  | 48 211                   | 25 310                     | 73 521         |
| 35-40  | 38 561                   | 18 882                     | 57 443         |
| 41+  | 124 069                  | 41 658                     | 165 727        |
| <b>Jumlah/Total</b>  | <b>331 585</b>           | <b>166 881</b>             | <b>498 466</b> |
| 2017   | 322 724                  | 161 445                    | 484 169        |
| 2016   | ...                      | ...                        | ...            |

Catatan/Note: <sup>1</sup> Sementara tidak bekerja/*Temporarily out of work*

Sumber/Source: BPS, Survei Angkatan Kerja Nasional (Sakernas), BPS/ *BPS-Statistics Indonesia, National Labor Force Survey*



**Tabel 3.2.7 Jumlah Penduduk Berumur 15 Tahun Ke Atas yang Bekerja Selama Seminggu yang Lalu Menurut Status Pekerjaan Utama dan Jenis Kelamin di Kabupaten Lampung Timur, 2018**  
**Population Aged 15 Years and Over Who Worked During the Previous Week by Main Employment Status and Sex in Lampung Timur Regency, 2018**

| Status Pekerjaan Utama<br><i>Main Employment Status</i>  | Jenis Kelamin/Sex        |                            |                        |
|--|--------------------------|----------------------------|------------------------|
|  | Laki-laki<br><i>Male</i> | Perempuan<br><i>Female</i> | Jumlah<br><i>Total</i> |
| (1)  | (2)                      | (3)                        | (4)                    |
| Berusaha sendiri<br><i>Own account worker</i>  | 50 646                   | 18 805                     | 69 451                 |
| Berusaha dibantu buruh tidak tetap/buruh tak dibayar<br><i>Employer assisted by temporary worker/unpaid worker</i> | 110 256                  | 32 888                     | 143 144                |
| Berusaha dibantu buruh tetap/buruh dibayar<br><i>Employer assisted by permanent worker/paid worker</i>             | 8 938                    | 2 671                      | 11 609                 |
| Buruh/Karyawan/Pegawai<br><i>Regular employee</i>  | 66 408                   | 40 296                     | 106 704                |
| Pekerja bebas<br><i>Casual employee</i>  | 64 722                   | 10 595                     | 75 317                 |
| Pekerja keluarga/tak dibayar<br><i>Family worker/unpaid worker</i>   | 30 615                   | 61 626                     | 92 241                 |
| <b>Jumlah/Total</b>  | <b>331 585</b>           | <b>166 881</b>             | <b>498 466</b>         |
| 2017   | 322 724                  | 161 445                    | 484 169                |
| 2016   | ...                      | ...                        | ...                    |

Sumber/Source: BPS, Survei Angkatan Kerja Nasional (Sakernas), BPS/ BPS-Statistics Indonesia, National Labor Force Survey

**Tabel 3.2.8** Jumlah Pencari Kerja Terdaftar Menurut Tingkat Pendidikan Tertinggi yang Ditamatkan dan Jenis Kelamin di Kabupaten Lampung Timur, 2018  
*Number of Registered Job Applicants by Educational Attainment and Sex in Lampung Timur Regency, 2018*

| Pendidikan Tertinggi yang Ditamatkan<br><i>Educational Attainment</i> | Jenis Kelamin/Sex        |                            |                        |
|---|--------------------------|----------------------------|------------------------|
|   | Laki-laki<br><i>Male</i> | Perempuan<br><i>Female</i> | Jumlah<br><i>Total</i> |
| (1)   | (2)                      | (3)                        | (4)                    |
| Tidak/Belum Tamat SD<br><i>Not Yet Completed Primary School</i>       | -                        | -                          | -                      |
| Sekolah Dasar/ <i>Primary School</i>                                  | 17                       | 10                         | 27                     |
| Sekolah Menengah Pertama<br><i>Junior High School</i>                 | 101                      | 85                         | 186                    |
| Sekolah Menengah Atas /Sederajat<br><i>Senior High School</i>         | 1 914                    | 1 695                      | 3 609                  |
| Diploma I/II/III/Akademi<br><i>Diploma I/II/III/Academy</i>           | 120                      | 107                        | 227                    |
| Universitas/ <i>University</i>  | 185                      | 156                        | 341                    |
| <b>Jumlah/Total</b>   | <b>2 337</b>             | <b>2 053</b>               | <b>4 390</b>           |
| 2017  | 1 339                    | 954                        | 2 293                  |
| 2016  | 362                      | 307                        | 669                    |

Sumber/Source: Dinas Koperasi dan Usaha Mikro dan Tenaga Kerja Kabupaten Lampung Timur/*Cooperative, Micro Business and Manpower Department of Lampung Timur Regency*



**Tabel 3.2.9** Jumlah Pencari Kerja Terdaftar Menurut Kelompok Umur dan Jenis Kelamin di Kabupaten Lampung Timur, 2018  
**Table** *Number of Registered Job Applicants by Age Group and Sex in Lampung Timur Regency, 2018*

| Kelompok Umur<br><i>Age Group</i> | Jenis Kelamin/ <i>Sex</i> |                            |                        |
|-----------------------------------|---------------------------|----------------------------|------------------------|
|                                   | Laki-laki<br><i>Male</i>  | Perempuan<br><i>Female</i> | Jumlah<br><i>Total</i> |
| (1)                               | (2)                       | (3)                        | (4)                    |
| 15-17                             | -                         | -                          | -                      |
| 18-20                             | 1 858                     | 1 694                      | 3 552                  |
| 21-23                             | 351                       | 292                        | 643                    |
| 24-26                             | 102                       | 46                         | 148                    |
| 27-29                             | 13                        | 27                         | 40                     |
| 30+                               | 13                        | 8                          | 21                     |
| <b>Jumlah/<i>Total</i></b>        | <b>2 337</b>              | <b>2 067</b>               | <b>4 404</b>           |
| 2017                              | 1 339                     | 954                        | 2 293                  |
| 2016                              | 362                       | 307                        | 669                    |

Sumber/*Source*: Dinas Koperasi dan Usaha Mikro dan Tenaga Kerja Kabupaten Lampung Timur/*Cooperative, Micro Business and Manpower Department of Lampung Timur Regency*

# SOSIAL DAN KESEJAHTERAAN RAKYAT

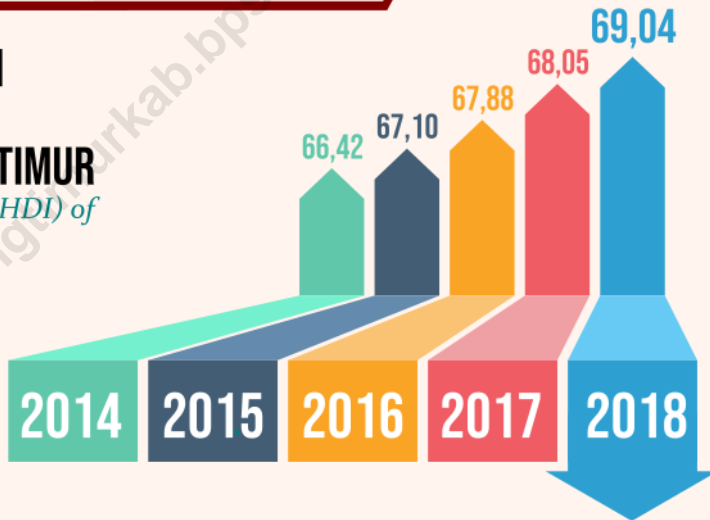
## SOCIAL AND WELFARE

### INDEKS PEMBANGUNAN MANUSIA (IPM) KABUPATEN LAMPUNG TIMUR

*Human Development Index (HDI) of  
Lampung Timur Regency*

"IPM menjelaskan bagaimana penduduk dapat mengakses hasil pembangunan dalam memperoleh pendapatan, pendidikan, dan sebagainya."

"The HDI explains how residents can access development results in obtaining income, health, education, and so on."



#### ANGKA HARAPAN HIDUP (AHH) SAAT LAHIR

*Life expectancy at birth*



**70,31** TAHUN  
*years*

Angka Harapan Hidup saat Lahir didenisikan sebagai rata-rata perkiraan banyak tahun yang dapat ditempuh oleh seseorang sejak lahir. AHH mencerminkan derajat kesehatan suatu masyarakat.

*Life Expectancy at Birth is defined as the average estimate of many years that a person can take from birth. Life expectancy - e reflects the health status of a society.*

#### HARAPAN LAMA SEKOLAH (HLS) & RATA-RATA LAMA SEKOLAH (RLS)

*Expected years of schooling (EMS) &  
Mean years of schooling (MYS)*



**HLS EYS**  
**12,83** TAHUN  
*years*

**RLS MYS**  
**7,57** TAHUN  
*years*

Angka Harapan Lama Sekolah didenisikan lamanya sekolah (dalam tahun) yang diharapkan akan dirasakan oleh anak pada umur tertentu di masa mendatang. *Expected Years of Schooling are defined as the length of school (in years) which is expected to be felt by children at a certain age in the future.*

Rata-rata Lama Sekolah didenisikan sebagai jumlah tahun yang digunakan oleh penduduk dalam menjalani pendidikan formal.

*Mean years of schooling is defined as the number of years used by residents in undergoing formal education.*

#### PENGELUARAN PER KAPITA DISESUAIKAN

*Adjusted expenditure per capita*



**9.908**  
RIBU RUPIAH/ORANG/TAHUN  
*thousand rupiahs/people/year*

Pengeluaran per kapita yang disesuaikan ditentukan dari nilai pengeluaran per kapita dan paritas daya beli (*Purchasing Power Parity - PPP*).

*Adjusted expenditure per capita is determined by value per capita expenditure and purchasing power parity (Purchasing Power Parity - PPP).*





## PENJELASAN TEKNIS

1. **Tidak/belum pernah sekolah** adalah mereka yang tidak pernah atau belum pernah terdaftar dan tidak pernah atau belum pernah aktif mengikuti pendidikan di suatu jenjang pendidikan formal. Termasuk juga yang tamat/belum tamat taman kanak-kanak tetapi tidak melanjutkan ke sekolah dasar.
2. **Masih bersekolah** adalah mereka yang terdaftar dan aktif mengikuti pendidikan formal dan nonformal (Paket A, B, atau C), baik pendidikan dasar, menengah maupun pendidikan tinggi. Bagi mahasiswa yang sedang cuti dianggap masih bersekolah.
3. **Tidak bersekolah lagi** adalah mereka yang pernah terdaftar dan aktif mengikuti pendidikan di suatu jenjang pendidikan formal dan nonformal (Paket A, B, atau C), tetapi pada saat pencacahan tidak lagi terdaftar dan tidak aktif mengikuti pendidikan.
4. **Tamat sekolah** adalah menyelesaikan pelajaran yang ditandai dengan lulus ujian akhir pada kelas atau tingkat terakhir suatu jenjang pendidikan di sekolah

## TECHNICAL NOTES

1. **Not/never attending school** is someone who has never attended or never been registered in a formal education, such as primary, secondary, and tertiary education. Those who just completed kindergarten are considered as never attended school.
2. **Attending school** is someone who is currently attending primary, secondary, or tertiary education, including package A, package B, or package C. College student who postpones his/her study is considered as attending school.
3. **Not attending school anymore** is someone who had enrolled and participated in **formal** and non-formal education in the past including package A, package B, or package C, but currently does not attend school.
4. **Completed particular level of education** is someone who has completed particular level of education in private or public school and accepting graduation



negeri maupun swasta dengan mendapatkan tanda tamat belajar/ijazah. Seseorang yang belum mengikuti pelajaran pada kelas tertinggi tetapi telah mengikuti ujian akhir dan lulus dianggap tamat sekolah.

5. Jalur Pendidikan di Indonesia terdiri atas pendidikan formal, pendidikan nonformal, dan pendidikan informal yang ketiganya dapat saling melengkapi dan memperkaya (Undang-Undang No. 20 Tahun 2013 tentang Sistem Pendidikan Nasional).

6. **Jenjang Pendidikan Formal** terdiri atas pendidikan dasar, pendidikan menengah, dan pendidikan tinggi. Jenis pendidikan yang diajarkan mencakup pendidikan umum, kejuruan, akademik, profesi, vokasi, keagamaan, dan khusus.

- a. Pendidikan Dasar berbentuk Sekolah Dasar (SD) dan Madrasah Ibtidaiyah (MI) atau bentuk lain yang sederajat serta Sekolah Menengah Pertama (SMP) dan Madrasah Tsanawiyah (MTs), atau bentuk lain yang sederajat.
- b. Pendidikan Menengah berbentuk Sekolah Menengah Atas (SMA), Madrasah Aliyah

*certificate. Someone who has never attended the highest grade but passed the final exam is considered as completed particular level of education.*

5. *Education Path in Indonesia consists of formal education, non-formal education, and informal education which can complement and enrich each other (Law No. 20 Year 2013 about National Education System).*

6. **The Formal Education Level** *consists of primary education, secondary education, and high education. The kind of education that taught consists of general education, vocational, academic, professional, religious, and specific education.*

- a. *The Primary Education consists of Elementary School and Islamic Elementary School or other equivalent forms and Junior High School and MTs, or other equivalent forms.*
- b. *The Secondary Education consists of the senior high school, MA, Vocational School, and Vocational Madrasah Aliyah, or other equivalent forms.*

(MA), Sekolah Menengah Kejuruan (SMK), dan Madrasah Aliyah Kejuruan (MAK), atau bentuk lain yang sederajat.

- c. Pendidikan Tinggi merupakan jenjang pendidikan setelah pendidikan menengah yang mencakup program pendidikan diploma, sarjana, magister, spesialis, dan doktor yang diselenggarakan oleh perguruan tinggi. Perguruan tinggi dapat berbentuk akademi, politeknik, sekolah tinggi, institut, atau universitas.

7. **Pendidikan nonformal** adalah jalur pendidikan di luar pendidikan formal yang dapat dilaksanakan secara terstruktur dan berjenjang. Meliputi pendidikan kecakapan hidup (kursus), pendidikan anak usia dini (PAUD) atau pra-sekolah, pendidikan kepemudaan, pendidikan pemberdayaan perempuan, pendidikan keaksaraan, pendidikan keterampilan dan pelatihan kerja, pendidikan kesetaraan (paket A, paket B, dan paket C) serta pendidikan lainnya yang ditujukan untuk mengembangkan kemampuan peserta didik.

- c. *The High Education consists of the education level after the secondary education that consists of diplomas, bachelor, master, specialist, and doctoral degrees that are held by the college. The colleges can be academy, polytechnic, high school, institute, or university.*

7. **Non-formal education** level is an educational path outside formal education that can be implemented in a structured and tiered manner. Includes life skills education (courses), early childhood education (pre-school), youth education, women's empowerment education, literacy education, vocational education and job training, equality education (package A, package B, and package C) as well as other education aimed at developing the ability of learners.



8. **Rumah Sakit** adalah tempat pemeriksaan dan perawatan kesehatan, biasanya berada di bawah pengawasan dokter/tenaga medis, yang melayani penderita yang sakit untuk berobat rawat jalan atau rawat inap.
9. **Rumah Sakit Bersalin** adalah rumah sakit khusus untuk persalinan, dilengkapi pelayanan spesialis pemeriksaan kehamilan, persalinan, rawat inap dan rawat jalan ibu dan anak yang berada di bawah pengawasan dokter spesialis kandungan.
10. **Puskesmas (Pusat Kesehatan Masyarakat)** adalah unit pelaksana teknis dinas kesehatan kabupaten/kota yang mempunyai fungsi utama sebagai penyelenggara pelayanan kesehatan tingkat pertama. Wilayah kerja puskesmas maksimal adalah satu kecamatan dan untuk dapat menjangkau wilayah kerjanya, puskesmas mempunyai jaringan pelayanan yang meliputi unit Puskesmas Pembantu (Pustu), unit Puskesmas Keliling (Puskel), dan unit bidan desa/komunitas (Peraturan Menteri Kesehatan RI No. 75 Tahun 2014 Tentang Pusat Kesehatan Masyarakat).
8. ***Hospital** is a place for health check, usually controlled/supervised by doctors/medical personnel to serve the ill patients to get **outpatient** or inpatient treatment services.*
9. ***Maternity Hospital** is a specialized hospital for childbirth, has specialist inspection service to pregnancy, childbirth, hospitalization and outpatient for mothers and children that is under the supervision of an obstetrician.*
10. ***Public Health Center** is technical implementation unit of regency health department that have the primary function as a first-level health care provider. The working area standard of public health center is one district and to reach their working areas, public health centers have a service network covering subsidiary of public health center, mobile public health center units, and midwife units (Regulation of the Minister of Health of Indonesia Number 75 Year 2014 about Public Health Center).*

11. **Imunisasi** adalah memasukkan kuman atau racun penyakit tertentu yang sudah dilemahkan (vaksin) ke dalam tubuh dengan cara disuntik atau diminum (diteteskan dalam mulut) dengan maksud agar terjadi kekebalan tubuh terhadap penyakit tersebut.
12. **BCG (*Bacillus Calmette Guerin*)** merupakan vaksinasi untuk mencegah penyakit TBC, diberikan pada bayi baru lahir atau anak, dengan suntikan pada kulit pangkal lengan atas. Bekas suntikan kemudian akan membentuk tonjolan kecil jaringan parut pada kulit lengan atas. Suntikan BCG diberikan kepada anak sebanyak 1 kali.
13. **DPT (*Difteri, Pertusis, Tetanus*)** merupakan vaksin untuk mencegah penyakit Difteri, Pertusis, dan Tetanus yang diberikan pada bayi berumur 3 bulan ke atas, dengan suntikan pada paha, diulang 1 bulan dan 2 bulan kemudian, sehingga suntikan imunisasi DPT lengkap pada balita berjumlah 3 kali (kadang-kadang selang waktu antar suntikan bisa lebih dari 1 bulan).
14. **Kurang Energi Kronis (KEK)** pada ibu hamil adalah kekurangan gizi pada
11. *Immunization is putting enervated microbe of a certain disease into human body by injection or drinking (dropping into mouth) to make the body immune to that disease.*
12. *BCG (*Bacillus Calmette Guerin*) is a vaccine to prevent TBC disease, given to newborns or children, by injection at the base of the skin of the upper arm. Injection site will form little bumps of scar tissue in the skin of the upper arm. BCG injections given to children 1 time.*
13. *DPT (*Diphtheria, Pertussis, Tetanus*) is a vaccine to prevent the diphtheria, pertussis, and tetanus disease, given to infants aged 3 months and above, with a shot in the thigh, repeated one month and two months later, so that the complete DPT immunization shots at toddler totaling 3 times (sometimes the time interval between injections can be more than 1 month).*
14. *Chronic Energy Deficiency (CED) in pregnant women is a nutritional*



ibu hamil yang berlangsung lama (beberapa bulan atau tahun) (DepKes RI, 1999).

*deficiency in pregnant women who are long time (months or years) (Indonesian Republic Helath Department, 1999).*

15. **Keluarga Berencana (KB)** adalah sebuah program pemerintah yang dicanangkan oleh pemerintah Indonesia guna menekan angka kelahiran yang semakin hari semakin tinggi. Program ini dirancang untuk menyeimbangkan jumlah kebutuhan dengan jumlah penduduk di Indonesia.

15. **Family Planning (KB)** is a government program launched by the Indonesian government to suppress birth rates that are getting higher day. This program is designed to balance the number of needs with the population in Indonesia.

16. **Persentase penyelesaian tindak pidana**

$$= \frac{\text{Jumlah tindak pidana yang diselesaikan}}{\text{jumlah peristiwa tindak pidana yang dilaporkan}} \times 100\%$$

Persentase penyelesaian peristiwa tindak pidana menyatakan persentase penyelesaian tindak pidana oleh polisi. Suatu tindak pidana dinyatakan sebagai kasus yang selesai di tingkat kepolisian, apabila:

1. Berkas perkaranya sudah siap untuk diserahkan atau telah diserahkan kepada kejaksaan;
2. Dalam hal delik aduan, pengaduannya dicabut dalam tenggang waktu yang telah

16. **Crime clearance rate**

$$= \frac{\text{Number of cleared criminal cases}}{\text{Number of reported criminal cases}} \times 100\%$$

*Crime clearance rate refers to percentage of crime clearance by police. A criminal case is categorized as a cleared case by police, if:*

1. All documents are ready to submit or already submitted to justice court;
2. In the case of attense that warrants complaint, the complaint was withdraw within a given period state in the law;
3. The case was cleared by police based on the principle of plichmatigheid (obligation on

- ditentukan menurut undang-undang;
3. Telah diselesaikan oleh kepolisian berdasarkan azas *plichtmatigheid* (kewajiban berdasarkan kewenangan hukum);
  4. Kasus yang dimaksud tidak termasuk kompetensi kepolisian
  5. Tersangka meninggal dunia;
  6. Kasus kadaluwarsa.
17. **Tahanan** adalah seseorang yang berada dalam penahanan. Berdasarkan Pasal 1 angka 21 UU No. 8 Tahun 1981 tentang Hukum Acara Pidana (KUHP), penahanan adalah penempatan tersangka atau terdakwa di tempat tertentu oleh penyidik, atau penuntut umum, atau hakim dengan penetapannya. Berdasarkan Pasal 19 PP No. 27 Tahun 1983 tentang Pelaksanaan Kitab Undang-Undang Hukum Acara Pidana, tahanan yang masih dalam proses penyidikan, penuntutan dan pemeriksaan di pengadilan negeri, pengadilan tinggi dan Mahkamah Agung ditempatkan di dalam rumah tahanan (rutan).
17. **The detainee** is a person who is in detention. Based on Article 1 number 21 Law no. 8 of 1981 on the Criminal Procedure Code (Criminal Procedure Code), detention is the placement of a suspect or defendant in a certain place by an investigator, or public prosecutor, or a judge by his or her determination. Based on Article 19 of Government Regulation No. 27 of 1983 about the Implementation of the Criminal Procedure Code, detainees who are still in the process of investigation, prosecution and examination in public courts, high courts and the Supreme Court are placed in rutan-detention centers.
18. **Narapidana**, menurut Pasal 1 angka 7 Undang-Undang No. 12 Tahun 1995 tentang Pemasyarakatan,
18. **Prisoners**, according to Article 1 point 7 of Law no. 12 of 1995 on Corrections, is a convicted person





adalah terpidana yang menjalani pidana hilang kemerdekaan di Lembaga Pemasyarakatan (Lapas). Sedangkan, pengertian terpidana sendiri adalah seseorang yang dipidana berdasarkan putusan pengadilan yang telah memperoleh kekuatan hukum tetap (Pasal 1 angka 6 UU 12/1995).

*who underwent criminal disappearance of independence in Penitentiary (Prisons). Meanwhile, the definition of the convicted person is a person convicted on the basis of a court decision that has obtained permanent legal force (Article 1 number 6 of Law 12/1995).*

19. Klasifikasi Tahanan:

- a. A.I (Tahanan Kepolisian)
- b. A.II (Tahanan Kejaksaan)
- c. A.III (Tahanan Pengadilan Negeri)
- d. A.IV (Tahanan Pengadilan Tinggi/Banding)
- e. A.V (Tahanan MA/Kasasi)

19. Classification of Detainee:

- a. A.I (Police Detainees)
- b. A.II (Attorney Detainees)
- c. A.III (District Court Detainees)
- d. A.IV (High Court Detainees/ Appeal)
- e. A.V (Supreme Court/Cassation Detainees)

20. Klasifikasi Narapidana:

- a. B.I (Narapidana dengan lama vonis hakim diatas 1 tahun)
- b. B.IIa (Narapidana dengan lama vonis hakim dari 3 bulan sampai dengan 1 tahun)
- c. B.IIb (Narapidana dengan lama vonis hakim sampai dengan 3 bulan)
- d. B.III (Narapidana yang menjalani pidana kurungan)
- e. Seumur Hidup

20. Classification of Prisoner:

- a. B.I (Prisoner with the length of judge's verdict above 1 year)
- b. B.IIa (Prisoner with the length of judge's verdict from 3 months to 1 year)
- c. B.IIb (Prisoner with the length of judge's verdict up to 3 months)
- d. B.III (Prisoner who underwent imprisonment)
- e. Lifetime

21. Untuk mengukur kemiskinan, BPS menggunakan konsep kemampuan memenuhi kebutuhan dasar (*basic*

*To measure poverty, BPS-Statistics Indonesia has used the concept of basic needs approach. Therefore,*

*needs approach*). Dengan pendekatan ini, kemiskinan dipandang sebagai ketidakmampuan dari sisi ekonomi untuk memenuhi kebutuhan dasar makanan dan bukan makanan yang diukur dari sisi pengeluaran. Metode yang digunakan adalah menghitung Garis Kemiskinan (GK), yang terdiri dari dua komponen yaitu Garis Kemiskinan Makanan (GKM) dan Garis Kemiskinan Non-Makanan (GKNM). Penghitungan Garis Kemiskinan dilakukan secara terpisah untuk daerah perkotaan dan perdesaan.

*poverty is viewed as economic inability to fulfill food and non-food basic needs which are measured by consumption/expenditure. The method used is calculating poverty line, which consists of two components that are Food Poverty Line (FPL) and Non-Food Poverty Line (NFPL). The poverty line was calculated separately for urban and rural areas.*

22. **Penduduk miskin** adalah penduduk yang memiliki rata-rata pengeluaran per kapita per bulan di bawah Garis Kemiskinan.

22. *A person whose expenditure per capita per month is below the poverty line is considered to be **poor**.*

23. **Garis Kemiskinan Makanan (GKM)** merupakan nilai pengeluaran kebutuhan minimum makanan yang disetarakan dengan 2.100 kkalori per kapita per hari. **Garis Kemiskinan Non-Makanan (GKNM)** adalah kebutuhan minimum untuk perumahan, sandang, pendidikan, kesehatan, dan kebutuhan dasar lainnya.

23. ***The Food Poverty Line** refers to the daily minimum requirement of 2,100 kcal per capita per day. **The Non-Food Poverty Line** refers to the minimum requirement for household necessities for clothing, education, health, and other basic individual needs.*

24. **Indeks Pembangunan Manusia (IPM)** adalah ukuran ringkas rata-

24. ***The Human Development Index (HDI)** is a summary measure of*



rata capaian/keberhasilan dimensi utama pembangunan manusia, yaitu: umur panjang dan hidup sehat, mempunyai pengetahuan, dan memiliki standar hidup yang layak.. IPM diperkenalkan oleh UNDP pada tahun 1990 dan dipublikasikan secara berkala dalam laporan tahunan Human Development Report (HDR). IPM dibentuk oleh 3 (tiga) dimensi dasar: Umur panjang dan hidup sehat; pengetahuan; dan standar hidup layak.

25. Umur panjang dan hidup sehat digambarkan oleh angka harapan hidup saat lahir ( $e_0$ ), yaitu jumlah tahun yang diharapkan dapat ditempuh oleh bayi yang baru lahir untuk hidup dengan asumsi bahwa pola angka kematian menurut umur pada saat kelahiran sama sepanjang usia bayi. Pengetahuan diukur melalui indikator rata-rata lama sekolah dan harapan lama sekolah. Rata-rata lama sekolah adalah rata-rata lamanya (tahun) penduduk usia 25 tahun ke atas dalam menjalani pendidikan formal. Harapan lama sekolah didefinisikan sebagai lamanya (tahun) sekolah yang diharapkan akan dirasakan oleh anak pada umur tertentu di masa mendatang. Standar hidup yang

*average achievement in key dimensions of human development: a long and healthy life, being knowledgeable, and have a decent standard of living. HDI was introduced by United Nations Development Programme (UNDP) in 1990 and published periodically in the annual report of the Human Development Report. HDI was formed by three basic dimensions: a long and healthy life; knowledge; and a decent standard of living.*

25. *A long and healthy life is measured by life expectancy at birth ( $e_0$ ) that is defined as the number of years a newborn infant could expect to live if prevailing patterns of age-specific mortality rates at the time of birth were to stay the same throughout the infant's life. Knowledge is measured by mean years of schooling and expected years of schooling. Mean years of schooling is the average number of years education received by people ages 25 and older in their lifetime based on education attainment levels of the population converted into years of schooling based on theoretical durations of each level of education attended. Then, expected years of schooling is defined as the number*

layak digambarkan oleh pengeluaran per kapita disesuaikan, yang ditentukan dari nilai pengeluaran per kapita dan paritas daya beli.

*of years schooling that a child of school entrance age can expect to receive if prevailing patterns of age-specific enrolment rates were to stay the same throughout the child's life. Decent standard of living is measured by consumption per capita indicator that is calculated using consumption per capita and purchasing power parity.*

26. IPM adalah rata-rata geometric dari indeks tiga dimensi:

$$IPM = (I_{kesehatan} \times I_{pendidikan} \times I_{pengeluaran})^{1/3}$$

26. *The HDI is the geometric mean of the three dimensional indices:*

$$HDI = (I_{health} \times I_{education} \times I_{income})^{1/3}$$

<https://lampungtimurkab.bps.go.id>



**ULASAN****DESCRIPTION****Pendidikan**

Salah satu faktor utama keberhasilan pembangunan di suatu negara adalah tersedianya cukup sumber daya manusia (SDM) yang berkualitas. Peningkatan SDM sekarang ini lebih difokuskan kepada pemberian kesempatan seluas-luasnya kepada penduduk untuk mengecap pendidikan, terutama penduduk kelompok usia sekolah (umur 7–24 tahun).

Hasil Susenas 2018 menunjukkan bahwa penduduk yang masih bersekolah pada kelompok umur 7–12 tahun mempunyai persentase paling tinggi (Lihat Tabel 4.1.11). Jika dilihat angka partisipasi murni tertinggi adalah SD/MI yaitu sebesar 99,18. Begitu pula dengan angka partisipasi kasar tertinggi adalah tingkat SD/MI sebesar 105,56.

Ketersediaan fasilitas pendidikan baik sarana maupun prasarana akan sangat menunjang mutu pendidikan. Tabel 4.1.1 sampai dengan Tabel 4.1.10 memuat data tentang jumlah sekolah, peserta didik/murid, dan tenaga pendidik/guru dari tingkat Taman Kanak-Kanak (TK)/sederajat, sekolah dasar (SD)/sederajat sampai sekolah menengah atas (SMA dan SMK)/sederajat, yang bersumber dari Dinas Pendidikan dan Kebudayaan

**Education**

*The quality of human resources is one of important factor in supporting the success of development. The increasing of human resources quality provides a huge opportunity to everyone to attend education evently, particularly for those in school age population (7–24 years old).*

*National Socioeconomic Survey (Susenas) 2018 result shows that among all age groups, 7–12 years age group had the highest percentage of population who were still attending school (See Table 4.1.11). It's result also shows that among all educational level, elementary school had the highest net enrollment rate was 99.18. The elementary school also had the highest gross enrollment rate was 105.56.*

*The availability of education facility play important role in the improvement of education. Tables 4.1.1 to 4.1.10 present number of school, pupils/students, and teacher in primary and secondary education based on the data from Educational and Culture Department of Lampung Timur Regency, Religious Affair Ministry of Lampung Timur Regency and basic education data (Dapodik) in Ministry of Educational and Culture.*

Kabupaten Lampung Timur, Kementerian Agama Kabupaten Lampung Timur serta Data pokok pendidikan (Dapodik) Kementerian Pendidikan dan Kebudayaan.

### **Kesehatan**

Pembangunan bidang kesehatan meliputi seluruh siklus atau tahapan kehidupan manusia. Bila pembangunan kesehatan berhasil dengan baik maka akan secara langsung maupun tidak langsung terjadi peningkatan kesejahteraan rakyat.

Tabel 4.2.2 sampai dengan Tabel 4.2.4 menggambarkan tentang jumlah fasilitas kesehatan dan tenaga kesehatan yang ada di Kabupaten Lampung Timur. Tabel 4.2.5 sampai dengan Tabel 4.2.10 menggambarkan tentang beberapa indikator kesehatan di Kabupaten Lampung Timur. Nasopharyngitis akut merupakan jumlah kasus penyakit terbanyak yang ditemukan selama tahun 2018, yaitu sebanyak 42.962 kasus. Selanjutnya kasus bayi berat badan lahir rendah (BBLR) di tahun 2018 tercatat sebanyak 479 kasus dari 18.093 peristiwa kelahiran, 4 diantaranya mengalami gizi buruk. Dari 19.717 ibu hamil tercatat di tahun 2018, 1.514 (7,68 persen) diantaranya mengalami kurang energy kronis (KEK).

### **Health**

*The health development comprises all stage or life cycle of human life. The improvement of health development will increase the society welfare.*

*Table 4.2.2 to 4.2.4 shows about the number of health facilities and health personnel in Lampung Timur Regency. Table 4.2.5 to 4.2.10 shows some health indicators in Lampung Timur Regency. Acute nasopharyngitis is the largest number of cases of disease found during 2018, which is 42,962 cases. Furthermore, cases of low birth weight babies (LBW) in 2017 recorded as many as 479 cases of 18,093 birth events, 4 of them malnutrition. Of the 19,717 pregnant women recorded in 2018, 1,514 (7.68 percent) of them experienced chronic energy deficiency (CED).*



### **Agama**

Tabel 4.3.1 dan Tabel 4.3.2 menunjukkan jumlah pemeluk agama dan banyaknya tempat ibadah pada tahun 2018 di Kabupaten Lampung Timur.

Salah satu rukun Islam adalah melaksanakan ibadah haji, sehingga jumlah jamaah haji merupakan salah satu indikator tingkat ketakwaan umat. Selain itu, banyaknya penduduk yang melaksanakan haji dapat pula dipakai sebagai gambaran umum keadaan perekonomian masyarakat muslim. Terdapat 956 jamaah haji (450 laki-laki dan 506 perempuan) yang tercatat di Kementerian Agama Kabupaten Lampung Timur pada tahun 2018.

### **Kriminalitas**

Berdasarkan data Kepolisian Resor Lampung Timur 2018, persentase penyelesaian tindak pidana di Lampung Timur sebesar 83,2 persen dari 363 kasus tindak pidana. Jumlah gangguan keamanan terbesar adalah pencurian berat dengan 146 kasus (30,54 persen). Jumlah kecelakaan tercatat 179 selama tahun 2018 dengan korban mati 82 orang, luka berat 133 orang, dan luka ringan 98 orang.

### **Kemiskinan**

Garis kemiskinan di Kabupaten Lampung Timur pada tahun 2018 adalah

### **Religion**

*Table 4.3.1. and 4.3.2 shows about population by religion and the number of worship facilities in Lampung Timur Regency year 2018.*

*It has been well recognized that pilgrimage is one of the Islam foundation. Hence, the number of Moslems who carry out on his/her pilgrimage can be regarded as indicator of devout Moslem. Besides that, it is also used to illustrate the general economy condition of Moslem society. There are 956 pilgrims (450 men and 506 women) recorded in the Ministry of Religious Affairs of Lampung Timur Regency in 2018.*

### **Crime**

*Based on District Police Office of Lampung Timur data in 2018, the percentage of crime clearance rate in Lampung Timur is 83.2 percent from 363 cases of crime. The largest number of security disturbances was heavy theft with 146 cases (30.54 percent). The number of traffic accidents recorded 179 during 2018 with the victims: 82 dead, 133 seriously injured, and lightly injured 98 people.*

### **Poverty**

*In 2018, Lampung Timur's poverty line was 352,173 rupiahs/capita/month. And*

352.173 rupiah/kapita/bulan. Jumlah penduduk miskin tercatat sekitar 162,94 ribu jiwa (15,76 persen). Terjadi penurunan 4,7 ribu jiwa atau sekitar 0,59 persen jika dibandingkan dengan tahun 2017.

*the number of poor people in Lampung Timur was around 162.94 thousands people (15.76 percent). There was a decrease of 4.7 thousand people or about 0.59 percent compared to the year 2017.*

<https://lampungtimurkab.bps.go.id>





4.1 PENDIDIKAN/*EDUCATION*

**Tabel 4.1.1** Jumlah Sekolah, Guru dan Murid Taman Kanak-Kanak (TK) di Bawah Kementerian Pendidikan dan Kebudayaan Menurut Kecamatan di Kabupaten Lampung Timur, 2017/2018  
*Number of Schools, Teacher and Student in Kindergarten Under The Ministry of Education and Culture by Subdistrict in Lampung Timur Regency, 2017/2018*

|    | Kecamatan<br><i>Subdistrict</i> | Sekolah/ <i>School</i> |                        |                      |
|----|---------------------------------|------------------------|------------------------|----------------------|
|    |                                 | Negeri/ <i>Public</i>  | Swasta/ <i>Private</i> | Jumlah/ <i>Total</i> |
|    | (1)                             | (2)                    | (3)                    | (4)                  |
| 1  | Metro Kibang                    | -                      | 9                      | 9                    |
| 2  | Batanghari                      | -                      | 29                     | 29                   |
| 3  | Sekampung                       | -                      | 30                     | 30                   |
| 4  | Marga Tiga                      | -                      | 22                     | 22                   |
| 5  | Sekampung Udik                  | -                      | 28                     | 28                   |
| 6  | Jabung                          | -                      | 11                     | 11                   |
| 7  | Pasir Sakti                     | -                      | 9                      | 9                    |
| 8  | Waway Karya                     | -                      | 22                     | 22                   |
| 9  | Marga Sekampung                 | -                      | 10                     | 10                   |
| 10 | Labuhan Maringgai               | -                      | 33                     | 33                   |
| 11 | Mataram Baru                    | -                      | 10                     | 10                   |
| 12 | Bandar Sribhawono               | -                      | 22                     | 22                   |
| 13 | Melinting                       | -                      | 8                      | 8                    |
| 14 | Gunung Pelindung                | -                      | 10                     | 10                   |
| 15 | Way Jepara                      | -                      | 24                     | 24                   |
| 16 | Braja Selehah                   | -                      | 16                     | 16                   |
| 17 | Labuhan Ratu                    | -                      | 13                     | 13                   |
| 18 | Sukadana                        | 1                      | 26                     | 27                   |
| 19 | Bumi Agung                      | -                      | 8                      | 8                    |
| 20 | Batanghari Nuban                | -                      | 19                     | 19                   |
| 21 | Pekalongan                      | -                      | 21                     | 21                   |
| 22 | Raman Utara                     | -                      | 17                     | 17                   |
| 23 | Purbolinggo                     | -                      | 23                     | 23                   |
| 24 | Way Bungur                      | -                      | 17                     | 17                   |
|    | <b>Lampung Timur</b>            | <b>1</b>               | <b>437</b>             | <b>438</b>           |

Lanjutan Tabel/*Continued Tabel* 4.1.1

|    | Kecamatan<br><i>Subdistrict</i> | Guru <sup>1</sup> / <i>Teachers</i> <sup>1</sup> |                        |                      |
|----|---------------------------------|--|------------------------|----------------------|
|    |                                 | Negeri/ <i>Public</i>                            | Swasta/ <i>Private</i> | Jumlah/ <i>Total</i> |
|    | (1)                             | (5)  | (6)                    | (7)                  |
| 1  | Metro Kibang                    | 1  | 54                     | 55                   |
| 2  | Batanghari                      | 20   | 179                    | 199                  |
| 3  | Sekampung                       | 11   | 132                    | 143                  |
| 4  | Marga Tiga                      | 9  | 69                     | 78                   |
| 5  | Sekampung Udik                  | 2  | 136                    | 138                  |
| 6  | Jabung                          | 1  | 78                     | 79                   |
| 7  | Pasir Sakti                     | 0  | 43                     | 43                   |
| 8  | Waway Karya                     | 1  | 102                    | 103                  |
| 9  | Marga Sekampung                 | 1  | 85                     | 86                   |
| 10 | Labuhan Maringgai               | -  | 143                    | 143                  |
| 11 | Mataram Baru                    | -  | 51                     | 51                   |
| 12 | Bandar Sribhawono               | 6  | 113                    | 119                  |
| 13 | Melinting                       | -  | 54                     | 54                   |
| 14 | Gunung Pelindung                | -  | 48                     | 48                   |
| 15 | Way Jepara                      | 7  | 176                    | 183                  |
| 16 | Braja Selebih                   | 3  | 99                     | 102                  |
| 17 | Labuhan Ratu                    | 2  | 73                     | 75                   |
| 18 | Sukadana                        | 12   | 163                    | 175                  |
| 19 | Bumi Agung                      | -  | 35                     | 35                   |
| 20 | Batanghari Nuban                | -  | 119                    | 119                  |
| 21 | Pekalongan                      | 19   | 144                    | 163                  |
| 22 | Raman Utara                     | 5  | 88                     | 93                   |
| 23 | Purbolinggo                     | 1  | 125                    | 126                  |
| 24 | Way Bungur                      | 1  | 87                     | 88                   |
|    | <b>Lampung Timur</b>            | <b>102</b>                                       | <b>2 396</b>           | <b>2 498</b>         |



Lanjutan Tabel/Continued Tabel 4.1.1

|    | Kecamatan<br>Subdistrict | Murid/Students |                |               |
|----|--------------------------|----------------|----------------|---------------|
|    |                          | Negeri/Public  | Swasta/Private | Jumlah/Total  |
|    | (1)                      | (8)            | (9)            | (10)          |
| 1  | Metro Kibang             | -              | 576            | 576           |
| 2  | Batanghari               | -              | 1 331          | 1 331         |
| 3  | Sekampung                | -              | 1 410          | 1 410         |
| 4  | Marga Tiga               | -              | 824            | 824           |
| 5  | Sekampung Udik           | -              | 1 621          | 1 621         |
| 6  | Jabung                   | -              | 570            | 570           |
| 7  | Pasir Sakti              | -              | 480            | 480           |
| 8  | Waway Karya              | -              | 847            | 847           |
| 9  | Marga Sekampung          | -              | 323            | 323           |
| 10 | Labuhan Maringgai        | -              | 1 466          | 1 466         |
| 11 | Mataram Baru             | -              | 490            | 490           |
| 12 | Bandar Sribhawono        | -              | 940            | 940           |
| 13 | Melinting                | -              | 355            | 355           |
| 14 | Gunung Pelindung         | -              | 510            | 510           |
| 15 | Way Jepara               | -              | 1 371          | 1 371         |
| 16 | Braja Selehah            | -              | 738            | 738           |
| 17 | Labuhan Ratu             | -              | 730            | 730           |
| 18 | Sukadana                 | 136            | 1181           | 1 317         |
| 19 | Bumi Agung               | -              | 323            | 323           |
| 20 | Batanghari Nuban         | -              | 663            | 663           |
| 21 | Pekalongan               | -              | 1 214          | 1 214         |
| 22 | Raman Utara              | -              | 661            | 661           |
| 23 | Purbolinggo              | -              | 1 093          | 1 093         |
| 24 | Way Bungur               | -              | 747            | 747           |
|    | <b>Lampung Timur</b>     | <b>136</b>     | <b>20 464</b>  | <b>20 600</b> |

Catatan/Note: <sup>1</sup> Jumlah guru termasuk kepala sekolah dan guru PAUD (TK dan Kober)/The total of teachers including headmaster and teacher of PAUD (Kindergarten and Play Group)

Sumber/Source: Dinas Pendidikan dan Kebudayaan Kabupaten Lampung Timur, Data Semester Ganjil/Educational and Culture Department of Lampung Timur Regency, Odd Semester Data

**Tabel 4.1.2** Jumlah Sekolah, Guru dan Murid Raudatul Athfal (RA) di Bawah Kementerian Agama Menurut Kecamatan di Kabupaten Lampung Timur, 2017/2018  
**Table** Number of Schools, Teacher and Student in Raudatul Athfal Under The Ministry of Religious Affairs by Subdistrict in Lampung Timur Regency, 2017/2018

|    | Kecamatan<br>Subdistrict | Sekolah/Schools | Guru/Teachers | Murid/Students |
|----|--------------------------|-----------------|---------------|----------------|
|    | (1)                      | (2)             | (3)           | (4)            |
| 1  | Metro Kibang             | 1               | 4             | 81             |
| 2  | Batanghari               | 8               | 32            | 149            |
| 3  | Sekampung                | 5               | 20            | 183            |
| 4  | Marga Tiga               | 7               | 24            | 287            |
| 5  | Sekampung Udik           | 12              | 60            | 691            |
| 6  | Jabung                   | 8               | 40            | 430            |
| 7  | Pasir Sakti              | 6               | 30            | 386            |
| 8  | Waway Karya              | 3               | 12            | 142            |
| 9  | Marga Sekampung          | 1               | 4             | 49             |
| 10 | Labuhan Maringgai        | 13              | 50            | 706            |
| 11 | Mataram Baru             | 7               | 27            | 287            |
| 12 | Bandar Sribhawono        | 2               | 15            | 240            |
| 13 | Melinting                | 3               | 13            | 132            |
| 14 | Gunung Pelindung         | 1               | 3             | 34             |
| 15 | Way Jepara               | 6               | 24            | 323            |
| 16 | Braja Selebih            | 4               | 23            | 82             |
| 17 | Labuhan Ratu             | 5               | 22            | 321            |
| 18 | Sukadana                 | 10              | 45            | 379            |
| 19 | Bumi Agung               | 2               | 6             | 73             |
| 20 | Batanghari Nuban         | 4               | 16            | 104            |
| 21 | Pekalongan               | 5               | 30            | 269            |
| 22 | Raman Utara              | 5               | 19            | 78             |
| 23 | Purbolinggo              | 1               | 4             | 175            |
| 24 | Way Bungur               | 1               | 4             | 61             |
|    | <b>Lampung Timur</b>     | <b>120</b>      | <b>527</b>    | <b>5 662</b>   |

Sumber/Source: Kementerian Agama Kabupaten Lampung Timur, Data Semester Ganjil/Ministry of Religious Affairs of Lampung Timur Regency, Odd Semester Data



**Tabel 4.1.3** Jumlah Sekolah, Guru dan Murid Sekolah Dasar (SD) di Bawah Kementerian Pendidikan dan Kebudayaan Menurut Kecamatan di Kabupaten Lampung Timur, 2017/2018  
**Number of Schools, Teacher and Student in Primary Schools Under The Ministry of Education and Culture by Subdistrict in Lampung Timur Regency, 2017/2018**

|    | Kecamatan<br>Subdistrict | Sekolah/School |                |              |
|----|--------------------------|----------------|----------------|--------------|
|    |                          | Negeri/Public  | Swasta/Private | Jumlah/Total |
|    | (1)                      | (2)            | (3)            | (4)          |
| 1  | Metro Kibang             | 17             | 1              | 18           |
| 2  | Batanghari               | 40             | -              | 40           |
| 3  | Sekampung                | 39             | -              | 39           |
| 4  | Marga Tiga               | 30             | 1              | 31           |
| 5  | Sekampung Udik           | 32             | 3              | 35           |
| 6  | Jabung                   | 24             | 1              | 25           |
| 7  | Pasir Sakti              | 10             | 2              | 12           |
| 8  | Waway Karya              | 17             | -              | 17           |
| 9  | Marga Sekampung          | 15             | 1              | 16           |
| 10 | Labuhan Maringgai        | 26             | 3              | 29           |
| 11 | Mataram Baru             | 13             | 1              | 14           |
| 12 | Bandar Sribhawono        | 16             | 4              | 20           |
| 13 | Melinting                | 13             | 1              | 14           |
| 14 | Gunung Pelindung         | 11             | 1              | 12           |
| 15 | Way Jepara               | 27             | 3              | 30           |
| 16 | Braja Selehah            | 12             | -              | 12           |
| 17 | Labuhan Ratu             | 19             | -              | 19           |
| 18 | Sukadana                 | 35             | -              | 35           |
| 19 | Bumi Agung               | 12             | 1              | 13           |
| 20 | Batanghari Nuban         | 28             | -              | 28           |
| 21 | Pekalongan               | 28             | 1              | 29           |
| 22 | Raman Utara              | 32             | -              | 32           |
| 23 | Purbolinggo              | 29             | -              | 29           |
| 24 | Way Bungur               | 15             | 1              | 16           |
|    | <b>Lampung Timur</b>     | <b>540</b>     | <b>25</b>      | <b>565</b>   |

Lanjutan Tabel/*Continued Tabel* 4.1.3

| Kecamatan<br><i>Subdistrict</i> |                   | Guru <sup>1</sup> / <i>Teachers</i> <sup>1</sup> |                        |                      |
|---------------------------------|-------------------|--|------------------------|----------------------|
|                                 |                   | Negeri/ <i>Public</i>                            | Swasta/ <i>Private</i> | Jumlah/ <i>Total</i> |
| (1)                             | (5)               | (6)  | (7)                    |                      |
| 1                               | Metro Kibang      | 164  | 2                      | 168                  |
| 2                               | Batanghari        | 378  | -                      | 376                  |
| 3                               | Sekampung         | 380  | -                      | 380                  |
| 4                               | Marga Tiga        | 289  | 10                     | 302                  |
| 5                               | Sekampung Udik    | 347  | 24                     | 366                  |
| 6                               | Jabung            | 227  | 6                      | 232                  |
| 7                               | Pasir Sakti       | 126  | 38                     | 164                  |
| 8                               | Waway Karya       | 190  | -                      | 189                  |
| 9                               | Marga Sekampung   | 154  | 8                      | 162                  |
| 10                              | Labuhan Maringgai | 300  | 23                     | 325                  |
| 11                              | Mataram Baru      | 127  | 8                      | 135                  |
| 12                              | Bandar Sribhawono | 222  | 35                     | 256                  |
| 13                              | Melinting         | 149  | 6                      | 155                  |
| 14                              | Gunung Pelindung  | 99   | 7                      | 106                  |
| 15                              | Way Jepara        | 271  | 46                     | 316                  |
| 16                              | Braja Selehah     | 117  | -                      | 117                  |
| 17                              | Labuhan Ratu      | 224  | -                      | 224                  |
| 18                              | Sukadana          | 368  | -                      | 368                  |
| 19                              | Bumi Agung        | 112  | 7                      | 116                  |
| 20                              | Batanghari Nuban  | 293  | -                      | 294                  |
| 21                              | Pekalongan        | 278  | 6                      | 284                  |
| 22                              | Raman Utara       | 297  | -                      | 297                  |
| 23                              | Purbolinggo       | 295  | -                      | 297                  |
| 24                              | Way Bungur        | 152  | 6                      | 158                  |
| <b>Lampung Timur</b>            |                   | <b>5 555</b>                                     | <b>232</b>             | <b>5 787</b>         |



Lanjutan Tabel/Continued Tabel 4.1.3

|    | Kecamatan<br>Subdistrict | Murid/Students |                |               |
|----|--------------------------|----------------|----------------|---------------|
|    |                          | Negeri/Public  | Swasta/Private | Jumlah/Total  |
|    | (1)                      | (8)            | (9)            | (10)          |
| 1  | Metro Kibang             | 2 175          | 55             | 2 230         |
| 2  | Batanghari               | 4 749          | -              | 4 749         |
| 3  | Sekampung                | 5 623          | -              | 5 623         |
| 4  | Marga Tiga               | 4 131          | 74             | 4 205         |
| 5  | Sekampung Udik           | 6 115          | 414            | 6 529         |
| 6  | Jabung                   | 4 791          | 75             | 4 866         |
| 7  | Pasir Sakti              | 2 782          | 624            | 3 406         |
| 8  | Waway Karya              | 3 823          | -              | 3 823         |
| 9  | Marga Sekampung          | 2 582          | 142            | 2 724         |
| 10 | Labuhan Maringgai        | 6 600          | 466            | 7 066         |
| 11 | Mataram Baru             | 2 079          | 108            | 2 187         |
| 12 | Bandar Sribhawono        | 3 994          | 694            | 4 688         |
| 13 | Melinting                | 2 538          | 85             | 2 623         |
| 14 | Gunung Pelindung         | 2 207          | 160            | 2 367         |
| 15 | Way Jepara               | 3 981          | 732            | 4 713         |
| 16 | Braja Selebah            | 1 981          | -              | 1 981         |
| 17 | Labuhan Ratu             | 4 180          | -              | 4 180         |
| 18 | Sukadana                 | 5 925          | -              | 5 925         |
| 19 | Bumi Agung               | 1 614          | 94             | 1 708         |
| 20 | Batanghari Nuban         | 3 788          | -              | 3 788         |
| 21 | Pekalongan               | 3 705          | 100            | 3 805         |
| 22 | Raman Utara              | 3 607          | -              | 3 607         |
| 23 | Purbolinggo              | 3 617          | -              | 3 617         |
| 24 | Way Bungur               | 1 978          | 86             | 2 064         |
|    | <b>Lampung Timur</b>     | <b>88 565</b>  | <b>3 909</b>   | <b>92 474</b> |

Catatan/Note: <sup>1</sup> Jumlah guru termasuk kepala sekolah dan guru/The total of teachers including headmaster and teacher

Sumber/Source: Kementerian Pendidikan dan Kebudayaan, Data Semester Ganjil/Ministry of Educations and Culture, Old Semester Data

**Tabel 4.1.4** Jumlah Sekolah, Guru dan Murid Madrasah Ibtidaiyah (MI) di Bawah Kementerian Agama Menurut Kecamatan di Kabupaten Lampung Timur, 2017/2018  
**Table** *Number of Schools, Teacher and Student in Madrasah Ibtidaiyah (MI) Under The Ministry of Religious Affairs by Subdistrict in Lampung Timur Regency, 2017/2018*

|    | Kecamatan<br>Subdistrict | Sekolah/School |                |              |
|----|--------------------------|----------------|----------------|--------------|
|    |                          | Negeri/Public  | Swasta/Private | Jumlah/Total |
|    | (1)                      | (2)            | (3)            | (4)          |
| 1  | Metro Kibang             | -              | 1              | 1            |
| 2  | Batanghari               | -              | 3              | 3            |
| 3  | Sekampung                | -              | 3              | 3            |
| 4  | Marga Tiga               | -              | 5              | 5            |
| 5  | Sekampung Udik           | -              | 10             | 10           |
| 6  | Jabung                   | -              | 8              | 8            |
| 7  | Pasir Sakti              | -              | 8              | 8            |
| 8  | Waway Karya              | -              | 7              | 7            |
| 9  | Marga Sekampung          | -              | 4              | 4            |
| 10 | Labuhan Maringgai        | -              | 9              | 9            |
| 11 | Mataram Baru             | -              | 4              | 4            |
| 12 | Bandar Sribhawono        | -              | 4              | 4            |
| 13 | Melinting                | -              | 5              | 5            |
| 14 | Gunung Pelindung         | -              | 2              | 2            |
| 15 | Way Jepara               | 1              | 7              | 8            |
| 16 | Braja Selehah            | -              | 4              | 4            |
| 17 | Labuhan Ratu             | 1              | 3              | 4            |
| 18 | Sukadana                 | 1              | 9              | 10           |
| 19 | Bumi Agung               | -              | 2              | 2            |
| 20 | Batanghari Nuban         | -              | 2              | 2            |
| 21 | Pekalongan               | 1              | 3              | 4            |
| 22 | Raman Utara              | -              | 3              | 3            |
| 23 | Purbolinggo              | -              | 3              | 3            |
| 24 | Way Bungur               | -              | 4              | 4            |
|    | <b>Lampung Timur</b>     | <b>4</b>       | <b>113</b>     | <b>117</b>   |





Lanjutan Tabel/Continued Tabel 4.1.4

| Kecamatan<br>Subdistrict | Guru/Teachers |                |              |
|--------------------------|---------------|----------------|--------------|
|                          | Negeri/Public | Swasta/Private | Jumlah/Total |
| (1)                      | (5)           | (6)            | (7)          |
| 1 Metro Kibang           | -             | 14             | 14           |
| 2 Batanghari             | -             | 32             | 32           |
| 3 Sekampung              | -             | 35             | 35           |
| 4 Marga Tiga             | -             | 35             | 35           |
| 5 Sekampung Udik         | -             | 118            | 118          |
| 6 Jabung                 | -             | 81             | 81           |
| 7 Pasir Sakti            | -             | 94             | 94           |
| 8 Waway Karya            | -             | 71             | 71           |
| 9 Marga Sekampung        | -             | 36             | 36           |
| 10 Labuhan Maringgai     | -             | 98             | 98           |
| 11 Mataram Baru          | -             | 45             | 45           |
| 12 Bandar Sribhawono     | -             | 50             | 50           |
| 13 Melinting             | -             | 61             | 61           |
| 14 Gunung Pelindung      | -             | 18             | 18           |
| 15 Way Jepara            | 20            | 79             | 99           |
| 16 Braja Selehah         | -             | 49             | 49           |
| 17 Labuhan Ratu          | 20            | 30             | 50           |
| 18 Sukadana              | 15            | 113            | 128          |
| 19 Bumi Agung            | -             | 28             | 28           |
| 20 Batanghari Nuban      | -             | 21             | 21           |
| 21 Pekalongan            | 28            | 34             | 62           |
| 22 Raman Utara           | -             | 31             | 31           |
| 23 Purbolinggo           | -             | 58             | 58           |
| 24 Way Bungur            | -             | 44             | 44           |
| <b>Lampung Timur</b>     | <b>83</b>     | <b>1 275</b>   | <b>1 358</b> |

Lanjutan Tabel/*Continued Tabel 4.1.4*

|    | Kecamatan<br><i>Subdistrict</i> | Murid/ <i>Students</i> |                        |                      |
|----|---------------------------------|------------------------|------------------------|----------------------|
|    |                                 | Negeri/ <i>Public</i>  | Swasta/ <i>Private</i> | Jumlah/ <i>Total</i> |
|    | (1)                             | (8)                    | (9)                    | (10)                 |
| 1  | Metro Kibang                    | -                      | 96                     | 96                   |
| 2  | Batanghari                      | -                      | 304                    | 304                  |
| 3  | Sekampung                       | -                      | 506                    | 506                  |
| 4  | Marga Tiga                      | -                      | 367                    | 367                  |
| 5  | Sekampung Udik                  | -                      | 1544                   | 1544                 |
| 6  | Jabung                          | -                      | 1128                   | 1128                 |
| 7  | Pasir Sakti                     | -                      | 1175                   | 1175                 |
| 8  | Waway Karya                     | -                      | 830                    | 830                  |
| 9  | Marga Sekampung                 | -                      | 364                    | 364                  |
| 10 | Labuhan Maringgai               | -                      | 1414                   | 1414                 |
| 11 | Mataram Baru                    | -                      | 532                    | 532                  |
| 12 | Bandar Sribhawono               | -                      | 884                    | 884                  |
| 13 | Melinting                       | -                      | 658                    | 658                  |
| 14 | Gunung Pelindung                | -                      | 195                    | 195                  |
| 15 | Way Jepara                      | 401                    | 1066                   | 1467                 |
| 16 | Braja Selebah                   | -                      | 510                    | 510                  |
| 17 | Labuhan Ratu                    | 284                    | 336                    | 620                  |
| 18 | Sukadana                        | 138                    | 1290                   | 1428                 |
| 19 | Bumi Agung                      | -                      | 243                    | 243                  |
| 20 | Batanghari Nuban                | -                      | 163                    | 163                  |
| 21 | Pekalongan                      | 362                    | 281                    | 643                  |
| 22 | Raman Utara                     | -                      | 158                    | 158                  |
| 23 | Purbolinggo                     | -                      | 523                    | 523                  |
| 24 | Way Bungur                      | -                      | 551                    | 551                  |
|    | <b>Lampung Timur</b>            | <b>1 185</b>           | <b>15 118</b>          | <b>1 275</b>         |

Sumber/*Source*: Kementerian Agama Kabupaten Lampung Timur, Data Semester Ganjil/*Religious Affair Ministry of Lampung Timur Regency, Odd Semester Data*



**Tabel 4.1.5** Jumlah Sekolah, Guru dan Murid Sekolah Menengah Pertama (SMP) di Bawah Kementerian Pendidikan dan Kebudayaan Menurut Kecamatan di Kabupaten Lampung Timur, 2017/2018  
*Number of Schools, Teacher and Student in Junior High Schools Under The Ministry of Education and Culture by Subdistrict in Lampung Timur Regency, 2017/2018*

|    | Kecamatan<br>Subdistrict | Sekolah/School |                |              |
|----|--------------------------|----------------|----------------|--------------|
|    |                          | Negeri/Public  | Swasta/Private | Jumlah/Total |
|    | (1)                      | (2)            | (3)            | (4)          |
| 1  | Metro Kibang             | 1              | 4              | 5            |
| 2  | Batanghari               | 3              | 3              | 6            |
| 3  | Sekampung                | 4              | 14             | 18           |
| 4  | Marga Tiga               | 2              | 4              | 6            |
| 5  | Sekampung Udik           | 6              | 7              | 13           |
| 6  | Jabung                   | 4              | 3              | 7            |
| 7  | Pasir Sakti              | 2              | 4              | 6            |
| 8  | Waway Karya              | 2              | 6              | 8            |
| 9  | Marga Sekampung          | 2              | 4              | 6            |
| 10 | Labuhan Maringgai        | 2              | 6              | 8            |
| 11 | Mataram Baru             | 1              | 5              | 6            |
| 12 | Bandar Sribhawono        | 1              | 9              | 10           |
| 13 | Melinting                | 2              | 1              | 3            |
| 14 | Gunung Pelindung         | 2              | 3              | 5            |
| 15 | Way Jepara               | 3              | 12             | 15           |
| 16 | Braja Selehah            | 1              | 4              | 5            |
| 17 | Labuhan Ratu             | 2              | 4              | 6            |
| 18 | Sukadana                 | 3              | 6              | 9            |
| 19 | Bumi Agung               | 1              | 3              | 4            |
| 20 | Batanghari Nuban         | 6              | -              | 6            |
| 21 | Pekalongan               | 3              | 3              | 6            |
| 22 | Raman Utara              | 3              | -              | 3            |
| 23 | Purbolinggo              | 2              | 3              | 5            |
| 24 | Way Bungur               | 3              | -              | 3            |
|    | <b>Lampung Timur</b>     | <b>61</b>      | <b>108</b>     | <b>169</b>   |

Lanjutan Tabel/*Continued Tabel* 4.1.5

| Kecamatan<br><i>Subdistrict</i> | Guru <sup>1</sup> / <i>Teachers</i> <sup>1</sup> |                        |                      |
|---------------------------------|--|------------------------|----------------------|
|                                 | Negeri/ <i>Public</i>                            | Swasta/ <i>Private</i> | Jumlah/ <i>Total</i> |
| (1)                             | (5)  | (6)                    | (7)                  |
| 1 Metro Kibang                  | 44   | 26                     | 70                   |
| 2 Batanghari                    | 108  | 38                     | 146                  |
| 3 Sekampung                     | 125  | 113                    | 238                  |
| 4 Marga Tiga                    | 47   | 34                     | 81                   |
| 5 Sekampung Udik                | 84   | 51                     | 135                  |
| 6 Jabung                        | 56   | 13                     | 69                   |
| 7 Pasir Sakti                   | 37   | 37                     | 74                   |
| 8 Waway Karya                   | 38   | 38                     | 76                   |
| 9 Marga Sekampung               | 31   | 27                     | 58                   |
| 10 Labuhan Maringgai            | 54   | 68                     | 122                  |
| 11 Mataram Baru                 | 18   | 36                     | 54                   |
| 12 Bandar Sribhawono            | 41   | 80                     | 121                  |
| 13 Melinting                    | 30   | 4                      | 34                   |
| 14 Gunung Pelindung             | 26   | 19                     | 45                   |
| 15 Way Jepara                   | 77   | 116                    | 193                  |
| 16 Braja Selebah                | 21   | 51                     | 72                   |
| 17 Labuhan Ratu                 | 48   | 37                     | 85                   |
| 18 Sukadana                     | 88   | 51                     | 139                  |
| 19 Bumi Agung                   | 23   | 27                     | 50                   |
| 20 Batanghari Nuban             | 92   | -                      | 92                   |
| 21 Pekalongan                   | 103  | 31                     | 134                  |
| 22 Raman Utara                  | 79   | -                      | 79                   |
| 23 Purbolinggo                  | 83   | 36                     | 119                  |
| 24 Way Bungur                   | 69   | -                      | 69                   |
| <b>Lampung Timur</b>            | <b>1 422</b>                                     | <b>933</b>             | <b>2 355</b>         |



Lanjutan Tabel/Continued Tabel 4.1.5

| Kecamatan<br>Subdistrict | Murid/Students |                |               |
|--------------------------|----------------|----------------|---------------|
|                          | Negeri/Public  | Swasta/Private | Jumlah/Total  |
| (1)                      | (8)            | (9)            | (10)          |
| 1 Metro Kibang           | 799            | 93             | 892           |
| 2 Batanghari             | 1 580          | 382            | 1 962         |
| 3 Sekampung              | 1 973          | 1 009          | 2 982         |
| 4 Marga Tiga             | 994            | 402            | 1 396         |
| 5 Sekampung Udik         | 1 950          | 649            | 2 599         |
| 6 Jabung                 | 1 275          | 194            | 1 469         |
| 7 Pasir Sakti            | 850            | 617            | 1 467         |
| 8 Waway Karya            | 738            | 658            | 1 396         |
| 9 Marga Sekampung        | 476            | 279            | 755           |
| 10 Labuhan Maringgai     | 1 228          | 1 265          | 2 493         |
| 11 Mataram Baru          | 392            | 420            | 812           |
| 12 Bandar Sribhawono     | 842            | 1 146          | 1 988         |
| 13 Melinting             | 617            | 95             | 712           |
| 14 Gunung Pelindung      | 457            | 251            | 708           |
| 15 Way Jepara            | 1 569          | 2 110          | 3 679         |
| 16 Braja Selehah         | 454            | 584            | 1 038         |
| 17 Labuhan Ratu          | 1 077          | 585            | 1 662         |
| 18 Sukadana              | 1 255          | 700            | 1 955         |
| 19 Bumi Agung            | 419            | 453            | 872           |
| 20 Batanghari Nuban      | 796            | -              | 796           |
| 21 Pekalongan            | 1 459          | 280            | 1 739         |
| 22 Raman Utara           | 940            | -              | 940           |
| 23 Purbolinggo           | 1 396          | 407            | 1 803         |
| 24 Way Bungur            | 861            | -              | 861           |
| <b>Lampung Timur</b>     | <b>24 397</b>  | <b>12 579</b>  | <b>36 976</b> |

Catatan/Note: <sup>1</sup> Jumlah guru termasuk kepala sekolah dan guru/The total of teachers including headmaster and teacher

Sumber/Source: Kementerian Pendidikan dan Kebudayaan, Data Semester Ganjil/Ministry of Educations and Culture, Old Semester Data

**Tabel 4.1.6** Jumlah Sekolah, Guru dan Murid Madrasah Tsanawiyah (MTs) di Bawah Kementerian Agama Menurut Kecamatan di Kabupaten Lampung Timur, 2017/2018  
**Table** *Number of Schools, Teacher and Student in Madrasah Tsanawiyah (MTs) Under The Ministry of Religious Affairs by Subdistrict in Lampung Timur Regency, 2017/2018*

|    | Kecamatan<br>Subdistrict | Sekolah/School |                |              |
|----|--------------------------|----------------|----------------|--------------|
|    |                          | Negeri/Public  | Swasta/Private | Jumlah/Total |
|    | (1)                      | (2)            | (3)            | (4)          |
| 1  | Metro Kibang             | -              | 2              | 2            |
| 2  | Batanghari               | 1              | 2              | 3            |
| 3  | Sekampung                | -              | 6              | 6            |
| 4  | Marga Tiga               | -              | 3              | 3            |
| 5  | Sekampung Udik           | -              | 8              | 8            |
| 6  | Jabung                   | -              | 6              | 6            |
| 7  | Pasir Sakti              | -              | 5              | 5            |
| 8  | Waway Karya              | -              | 4              | 4            |
| 9  | Marga Sekampung          | -              | 1              | 1            |
| 10 | Labuhan Maringgai        | -              | 6              | 6            |
| 11 | Mataram Baru             | -              | 5              | 5            |
| 12 | Bandar Sribhawono        | -              | 3              | 3            |
| 13 | Melinting                | -              | 3              | 3            |
| 14 | Gunung Pelindung         | -              | 1              | 1            |
| 15 | Way Jepara               | -              | 3              | 3            |
| 16 | Braja Selehah            | -              | 4              | 4            |
| 17 | Labuhan Ratu             | -              | 3              | 3            |
| 18 | Sukadana                 | -              | 7              | 7            |
| 19 | Bumi Agung               | -              | 1              | 1            |
| 20 | Batanghari Nuban         | -              | 4              | 4            |
| 21 | Pekalongan               | -              | 2              | 2            |
| 22 | Raman Utara              | 1              | 2              | 3            |
| 23 | Purbolinggo              | -              | 5              | 5            |
| 24 | Way Bungur               | -              | 3              | 3            |
|    | <b>Lampung Timur</b>     | <b>2</b>       | <b>89</b>      | <b>91</b>    |



Lanjutan Tabel/Continued Tabel 4.1.6

| Kecamatan<br>Subdistrict | Guru/Teachers |                |              |
|--------------------------|---------------|----------------|--------------|
|                          | Negeri/Public | Swasta/Private | Jumlah/Total |
| (1)                      | (5)           | (6)            | (7)          |
| 1 Metro Kibang           | -             | 32             | 32           |
| 2 Batanghari             | 63            | 25             | 88           |
| 3 Sekampung              | -             | 136            | 136          |
| 4 Marga Tiga             | -             | 35             | 35           |
| 5 Sekampung Udik         | -             | 166            | 166          |
| 6 Jabung                 | -             | 99             | 99           |
| 7 Pasir Sakti            | -             | 102            | 102          |
| 8 Waway Karya            | -             | 54             | 54           |
| 9 Marga Sekampung        | -             | 16             | 16           |
| 10 Labuhan Maringgai     | -             | 109            | 109          |
| 11 Mataram Baru          | -             | 94             | 94           |
| 12 Bandar Sribhawono     | -             | 51             | 51           |
| 13 Melinting             | -             | 38             | 38           |
| 14 Gunung Pelindung      | -             | 13             | 13           |
| 15 Way Jepara            | -             | 41             | 41           |
| 16 Braja Selehah         | -             | 65             | 65           |
| 17 Labuhan Ratu          | -             | 53             | 53           |
| 18 Sukadana              | -             | 100            | 100          |
| 19 Bumi Agung            | -             | 17             | 17           |
| 20 Batanghari Nuban      | -             | 75             | 75           |
| 21 Pekalongan            | -             | 24             | 24           |
| 22 Raman Utara           | 46            | 45             | 91           |
| 23 Purbolinggo           | -             | 126            | 126          |
| 24 Way Bungur            | -             | 38             | 38           |
| <b>Lampung Timur</b>     | <b>109</b>    | <b>1 554</b>   | <b>1 663</b> |

Lanjutan Tabel/*Continued Tabel 4.1.6*

|    | Kecamatan<br><i>Subdistrict</i> | Murid/ <i>Students</i> |                        |                      |
|----|---------------------------------|------------------------|------------------------|----------------------|
|    |                                 | Negeri/ <i>Public</i>  | Swasta/ <i>Private</i> | Jumlah/ <i>Total</i> |
|    | (1)                             | (8)                    | (9)                    | (10)                 |
| 1  | Metro Kibang                    | -                      | 133                    | 133                  |
| 2  | Batanghari                      | 597                    | 310                    | 907                  |
| 3  | Sekampung                       | -                      | 1 230                  | 1 230                |
| 4  | Marga Tiga                      | -                      | 274                    | 274                  |
| 5  | Sekampung Udik                  | -                      | 1 475                  | 1 475                |
| 6  | Jabung                          | -                      | 777                    | 777                  |
| 7  | Pasir Sakti                     | -                      | 922                    | 922                  |
| 8  | Waway Karya                     | -                      | 476                    | 476                  |
| 9  | Marga Sekampung                 | -                      | 90                     | 90                   |
| 10 | Labuhan Maringgai               | -                      | 1 196                  | 1 196                |
| 11 | Mataram Baru                    | -                      | 535                    | 535                  |
| 12 | Bandar Sribhawono               | -                      | 738                    | 738                  |
| 13 | Melinting                       | -                      | 313                    | 313                  |
| 14 | Gunung Pelindung                | -                      | 80                     | 80                   |
| 15 | Way Jepara                      | -                      | 208                    | 208                  |
| 16 | Braja Selebih                   | -                      | 647                    | 647                  |
| 17 | Labuhan Ratu                    | -                      | 511                    | 511                  |
| 18 | Sukadana                        | -                      | 805                    | 805                  |
| 19 | Bumi Agung                      | -                      | 214                    | 214                  |
| 20 | Batanghari Nuban                | -                      | 401                    | 401                  |
| 21 | Pekalongan                      | -                      | 127                    | 127                  |
| 22 | Raman Utara                     | 598                    | 508                    | 1 106                |
| 23 | Purbolinggo                     | -                      | 979                    | 979                  |
| 24 | Way Bungur                      | -                      | 307                    | 307                  |
|    | <b>Lampung Timur</b>            | <b>1 195</b>           | <b>13 256</b>          | <b>14 451</b>        |

Sumber/*Source*: Kementerian Agama Kabupaten Lampung Timur, Data Semester Ganjil/*Religious Affair Ministry of Lampung Timur Regency, Odd Semester Data*





**Tabel 4.1.7** Jumlah Sekolah, Guru dan Murid Sekolah Menengah Atas (SMA) di Bawah Kementerian Pendidikan dan Kebudayaan Menurut Kecamatan di Kabupaten Lampung Timur, 2017/2018  
*Number of Schools, Teacher and Student in Senior High Schools Under The Ministry of Education and Culture by Subdistrict in Lampung Timur Regency, 2017/2018*

| Kecamatan<br>Subdistrict | Sekolah/School |                |              |
|--------------------------|----------------|----------------|--------------|
|                          | Negeri/Public  | Swasta/Private | Jumlah/Total |
| (1)                      | (2)            | (3)            | (4)          |
| 1 Metro Kibang           | 1              | -              | 1            |
| 2 Batanghari             | 1              | -              | 1            |
| 3 Sekampung              | 2              | 2              | 4            |
| 4 Marga Tiga             | 1              | 2              | 3            |
| 5 Sekampung Udik         | 1              | 3              | 4            |
| 6 Jabung                 | 1              | 1              | 2            |
| 7 Pasir Sakti            | 1              | 1              | 2            |
| 8 Waway Karya            | 1              | -              | 1            |
| 9 Marga Sekampung        | -              | -              | -            |
| 10 Labuhan Maringgai     | 1              | 1              | 2            |
| 11 Mataram Baru          | -              | -              | -            |
| 12 Bandar Sribhawono     | 1              | 3              | 4            |
| 13 Melinting             | 1              | -              | 1            |
| 14 Gunung Pelindung      | 1              | 1              | 2            |
| 15 Way Jepara            | 1              | 4              | 5            |
| 16 Braja Selebah         | -              | 2              | 2            |
| 17 Labuhan Ratu          | 1              | 1              | 2            |
| 18 Sukadana              | 1              | 1              | 2            |
| 19 Bumi Agung            | -              | -              | -            |
| 20 Batanghari Nuban      | -              | -              | -            |
| 21 Pekalongan            | 1              | 2              | 3            |
| 22 Raman Utara           | 1              | -              | 1            |
| 23 Purbolinggo           | 1              | 2              | 3            |
| 24 Way Bungur            | 1              | -              | 1            |
| <b>Lampung Timur</b>     | <b>20</b>      | <b>26</b>      | <b>46</b>    |

Lanjutan Tabel/*Continued Tabel* 4.1.7

| Kecamatan<br><i>Subdistrict</i> | Guru <sup>1</sup> / <i>Teachers</i> <sup>1</sup> |                        |                      |
|---------------------------------|--|------------------------|----------------------|
|                                 | Negeri/ <i>Public</i>                            | Swasta/ <i>Private</i> | Jumlah/ <i>Total</i> |
| (1)                             | (5)  | (6)                    | (7)                  |
| 1 Metro Kibang                  | 47   | -                      | 47                   |
| 2 Batanghari                    | 41   | -                      | 41                   |
| 3 Sekampung                     | 87   | 19                     | 106                  |
| 4 Marga Tiga                    | 25   | 22                     | 47                   |
| 5 Sekampung Udik                | 41   | 34                     | 75                   |
| 6 Jabung                        | 26   | 14                     | 40                   |
| 7 Pasir Sakti                   | 35   | 5                      | 40                   |
| 8 Waway Karya                   | 26   | -                      | 26                   |
| 9 Marga Sekampung               | -  | -                      | -                    |
| 10 Labuhan Maringgai            | 27   | -                      | 27                   |
| 11 Mataram Baru                 | -  | -                      | -                    |
| 12 Bandar Sribhawono            | 49   | 36                     | 85                   |
| 13 Melinting                    | 23   | -                      | 23                   |
| 14 Gunung Pelindung             | 12   | 5                      | 17                   |
| 15 Way Jepara                   | 60   | 45                     | 105                  |
| 16 Braja Selebah                | -  | 22                     | 22                   |
| 17 Labuhan Ratu                 | 31   | 19                     | 50                   |
| 18 Sukadana                     | 41   | 9                      | 50                   |
| 19 Bumi Agung                   | -  | -                      | -                    |
| 20 Batanghari Nuban             | -  | -                      | -                    |
| 21 Pekalongan                   | 42   | 26                     | 68                   |
| 22 Raman Utara                  | 40   | -                      | 40                   |
| 23 Purbolinggo                  | 52   | 45                     | 97                   |
| 24 Way Bungur                   | 12   | -                      | 12                   |
| <b>Lampung Timur</b>            | <b>717</b>                                       | <b>301</b>             | <b>1 018</b>         |



Lanjutan Tabel/Continued Tabel 4.1.7

| Kecamatan<br>Subdistrict | Murid/Students |                |               |
|--------------------------|----------------|----------------|---------------|
|                          | Negeri/Public  | Swasta/Private | Jumlah/Total  |
| (1)                      | (8)            | (9)            | (10)          |
| 1 Metro Kibang           | 516            | -              | 516           |
| 2 Batanghari             | 580            | -              | 580           |
| 3 Sekampung              | 1 560          | 157            | 1 717         |
| 4 Marga Tiga             | 82             | 347            | 429           |
| 5 Sekampung Udik         | 693            | 475            | 1 168         |
| 6 Jabung                 | 315            | 218            | 533           |
| 7 Pasir Sakti            | 790            | 59             | 849           |
| 8 Waway Karya            | 432            | -              | 432           |
| 9 Marga Sekampung        | -              | -              | -             |
| 10 Labuhan Maringgai     | 523            | 37             | 560           |
| 11 Mataram Baru          | -              | -              | -             |
| 12 Bandar Sribhawono     | 942            | 441            | 1 383         |
| 13 Melinting             | 362            | -              | 362           |
| 14 Gunung Pelindung      | 107            | 71             | 178           |
| 15 Way Jepara            | 1 035          | 808            | 1 843         |
| 16 Braja Selebah         | -              | 304            | 304           |
| 17 Labuhan Ratu          | 769            | 187            | 956           |
| 18 Sukadana              | 622            | 25             | 647           |
| 19 Bumi Agung            | -              | -              | -             |
| 20 Batanghari Nuban      | -              | -              | -             |
| 21 Pekalongan            | 391            | 163            | 554           |
| 22 Raman Utara           | 326            | -              | 326           |
| 23 Purbolinggo           | 844            | 1 027          | 1 871         |
| 24 Way Bungur            | 102            | -              | 102           |
| <b>Lampung Timur</b>     | <b>10 991</b>  | <b>4 319</b>   | <b>15 310</b> |

Catatan/Note: <sup>1</sup> Jumlah guru termasuk kepala sekolah dan guru/The total of teachers including headmaster and teacher

Sumber/Source: Kementerian Pendidikan dan Kebudayaan, Data Semester Ganjil/Ministry of Educations and Culture, Old Semester Data

**Tabel 4.1.8** Jumlah Sekolah, Guru dan Murid Sekolah Menengah Kejuruan (SMK) di Bawah Kementerian Pendidikan dan Kebudayaan Menurut Kecamatan di Kabupaten Lampung Timur, 2017/2018  
*Number of Schools, Teacher and Student in Vocational High Schools Under The Ministry of Education and Culture by Subdistrict in Lampung Timur Regency, 2017/2018*

|    | Kecamatan<br>Subdistrict | Sekolah/School |                |              |
|----|--------------------------|----------------|----------------|--------------|
|    |                          | Negeri/Public  | Swasta/Private | Jumlah/Total |
|    | (1)                      | (2)            | (3)            | (4)          |
| 1  | Metro Kibang             | -              | -              | -            |
| 2  | Batanghari               | -              | 2              | 2            |
| 3  | Sekampung                | -              | 8              | 8            |
| 4  | Marga Tiga               | -              | 1              | 1            |
| 5  | Sekampung Udik           | -              | 4              | 4            |
| 6  | Jabung                   | -              | 1              | 1            |
| 7  | Pasir Sakti              | -              | 4              | 4            |
| 8  | Waway Karya              | -              | 2              | 2            |
| 9  | Marga Sekampung          | 1              | -              | 1            |
| 10 | Labuhan Meringgai        | 1              | 4              | 5            |
| 11 | Mataram Baru             | -              | 3              | 3            |
| 12 | Bandar Sribhawono        | -              | 5              | 5            |
| 13 | Melinting                | -              | 1              | 1            |
| 14 | Gunung Pelindung         | 1              | 1              | 2            |
| 15 | Way Jepara               | -              | 5              | 5            |
| 16 | Braja Selebah            | 1              | 3              | 4            |
| 17 | Labuhan Ratu             | -              | -              | -            |
| 18 | Sukadana                 | 1              | 3              | 4            |
| 19 | Bumi Agung               | 1              | 1              | 2            |
| 20 | Batanghari Nuban         | -              | 1              | 1            |
| 21 | Pekalongan               | 1              | 2              | 3            |
| 22 | Raman Utara              | 1              | 1              | 2            |
| 23 | Purbolinggo              | -              | 3              | 3            |
| 24 | Way Bungur               | 1              | -              | 1            |
|    | <b>Lampung Timur</b>     | <b>9</b>       | <b>55</b>      | <b>64</b>    |



Lanjutan Tabel/Continued Tabel 4.1.8

| Kecamatan<br>Subdistrict | Guru/Teachers |                |              |
|--------------------------|---------------|----------------|--------------|
|                          | Negeri/Public | Swasta/Private | Jumlah/Total |
| (1)                      | (5)           | (6)            | (7)          |
| 1 Metro Kibang           | -             | -              | -            |
| 2 Batanghari             | -             | 19             | 19           |
| 3 Sekampung              | -             | 147            | 147          |
| 4 Marga Tiga             | -             | 8              | 8            |
| 5 Sekampung Udik         | -             | 39             | 39           |
| 6 Jabung                 | -             | 20             | 20           |
| 7 Pasir Sakti            | -             | 74             | 74           |
| 8 Waway Karya            | -             | 24             | 24           |
| 9 Marga Sekampung        | 19            | -              | 19           |
| 10 Labuhan Maringgai     | 15            | 50             | 65           |
| 11 Mataram Baru          | -             | 33             | 33           |
| 12 Bandar Sribhawono     | -             | 86             | 86           |
| 13 Melinting             | -             | 15             | 15           |
| 14 Gunung Pelindung      | 16            | 4              | 20           |
| 15 Way Jepara            | -             | 101            | 101          |
| 16 Braja Selebah         | 7             | 19             | 26           |
| 17 Labuhan Ratu          | -             | -              | -            |
| 18 Sukadana              | 45            | 35             | 80           |
| 19 Bumi Agung            | 19            | 13             | 32           |
| 20 Batanghari Nuban      | -             | 16             | 16           |
| 21 Pekalongan            | 28            | 25             | 53           |
| 22 Raman Utara           | 33            | 5              | 38           |
| 23 Purbolinggo           | -             | 74             | 74           |
| 24 Way Bungur            | 37            | -              | 37           |
| <b>Lampung Timur</b>     | <b>219</b>    | <b>807</b>     | <b>1026</b>  |

Lanjutan Tabel/*Continued Tabel 4.1.8*

|    | Kecamatan<br><i>Subdistrict</i> | Murid/ <i>Students</i> |                        |                      |
|----|---------------------------------|------------------------|------------------------|----------------------|
|    |                                 | Negeri/ <i>Public</i>  | Swasta/ <i>Private</i> | Jumlah/ <i>Total</i> |
|    | (1)                             | (8)                    | (9)                    | (10)                 |
| 1  | Metro Kibang                    | -                      | -                      | -                    |
| 2  | Batanghari                      | -                      | 179                    | 179                  |
| 3  | Sekampung                       | -                      | 1 841                  | 1 841                |
| 4  | Marga Tiga                      | -                      | 119                    | 119                  |
| 5  | Sekampung Udik                  | -                      | 558                    | 558                  |
| 6  | Jabung                          | -                      | 299                    | 299                  |
| 7  | Pasir Sakti                     | -                      | 1 374                  | 1 374                |
| 8  | Waway Karya                     | -                      | 129                    | 129                  |
| 9  | Marga Sekampung                 | 261                    | -                      | 261                  |
| 10 | Labuhan Maringgai               | 177                    | 928                    | 1 105                |
| 11 | Mataram Baru                    | -                      | 213                    | 213                  |
| 12 | Bandar Sribhawono               | -                      | 1 624                  | 1 624                |
| 13 | Melinting                       | -                      | 203                    | 203                  |
| 14 | Gunung Pelindung                | 158                    | 77                     | 235                  |
| 15 | Way Jepara                      | -                      | 2 075                  | 2 075                |
| 16 | Braja Selebah                   | 149                    | 368                    | 517                  |
| 17 | Labuhan Ratu                    | -                      | -                      | -                    |
| 18 | Sukadana                        | 626                    | 628                    | 1 254                |
| 19 | Bumi Agung                      | 272                    | 89                     | 361                  |
| 20 | Batanghari Nuban                | -                      | 219                    | 219                  |
| 21 | Pekalongan                      | 494                    | 120                    | 614                  |
| 22 | Raman Utara                     | 651                    | 36                     | 687                  |
| 23 | Purbolinggo                     | -                      | 1 359                  | 1 359                |
| 24 | Way Bungur                      | 455                    | -                      | 455                  |
|    | <b>Lampung Timur</b>            | <b>3243</b>            | <b>12438</b>           | <b>15681</b>         |

Catatan/*Note*: <sup>1</sup> Guru yang mengajar di 2 sekolah atau lebih dihitung di masing-masing sekolah/*The teacher who taught in two schools or more counted in every school*

<sup>2</sup> Jumlah guru termasuk kepala sekolah dan guru/*The total of teachers including headmaster and teacher*

Sumber/*Source*: Kementerian Pendidikan dan Kebudayaan, Data Semester Ganjil/*Ministry of Educations and Culture, Old Semester Data*



**Tabel 4.1.9** Jumlah Sekolah, Guru dan Murid Madrasah Aliyah (MA) di Bawah Kementerian Agama Menurut Kecamatan di Kabupaten Lampung Timur, 2017/2018  
**Table** Number of Schools, Teacher and Student in Madrasah Aliyah (MA) Under The Ministry of Religious Affairs by Subdistrict in Lampung Timur Regency, 2017/2018

|    | Kecamatan<br>Subdistrict | Sekolah/School |                |              |
|----|--------------------------|----------------|----------------|--------------|
|    |                          | Negeri/Public  | Swasta/Private | Jumlah/Total |
|    | (1)                      | (2)            | (3)            | (4)          |
| 1  | Metro Kibang             | -              | -              | -            |
| 2  | Batanghari               | 1              | -              | 1            |
| 3  | Sekampung                | -              | 3              | 3            |
| 4  | Marga Tiga               | -              | 1              | 1            |
| 5  | Sekampung Udik           | -              | 3              | 3            |
| 6  | Jabung                   | -              | -              | -            |
| 7  | Pasir Sakti              | -              | 1              | 1            |
| 8  | Waway Karya              | -              | 1              | 1            |
| 9  | Marga Sekampung          | -              | -              | -            |
| 10 | Labuhan Maringgai        | -              | 2              | 2            |
| 11 | Mataram Baru             | -              | 2              | 2            |
| 12 | Bandar Sribhawono        | -              | 2              | 2            |
| 13 | Melinting                | -              | 1              | 1            |
| 14 | Gunung Pelindung         | -              | -              | -            |
| 15 | Way Jepara               | -              | 3              | 3            |
| 16 | Braja Selebah            | -              | 2              | 2            |
| 17 | Labuhan Ratu             | -              | 1              | 1            |
| 18 | Sukadana                 | -              | -              | -            |
| 19 | Bumi Agung               | -              | 1              | 1            |
| 20 | Batanghari Nuban         | -              | 1              | 1            |
| 21 | Pekalongan               | -              | -              | -            |
| 22 | Raman Utara              | -              | 2              | 2            |
| 23 | Purbolinggo              | -              | 2              | 2            |
| 24 | Way Bungur               | -              | -              | -            |
|    | <b>Lampung Timur</b>     | <b>1</b>       | <b>28</b>      | <b>29</b>    |

Lanjutan Tabel/*Continued Tabel 4.1.9*

|    | Kecamatan<br>Subdistrict | Guru/Teachers |                |              |
|----|--------------------------|---------------|----------------|--------------|
|    |                          | Negeri/Public | Swasta/Private | Jumlah/Total |
|    | (1)                      | (5)           | (6)            | (7)          |
| 1  | Metro Kibang             | -             | -              | -            |
| 2  | Batanghari               | 74            | -              | 74           |
| 3  | Sekampung                | -             | 101            | 101          |
| 4  | Marga Tiga               | -             | 13             | 13           |
| 5  | Sekampung Udik           | -             | 61             | 61           |
| 6  | Jabung                   | -             | -              | -            |
| 7  | Pasir Sakti              | -             | 31             | 31           |
| 8  | Waway Karya              | -             | 11             | 11           |
| 9  | Marga Sekampung          | -             | -              | -            |
| 10 | Labuhan Maringgai        | -             | 37             | 37           |
| 11 | Mataram Baru             | -             | 41             | 41           |
| 12 | Bandar Sribhawono        | -             | 38             | 38           |
| 13 | Melinting                | -             | 15             | 15           |
| 14 | Gunung Pelindung         | -             | -              | -            |
| 15 | Way Jepara               | -             | 40             | 40           |
| 16 | Braja Selebah            | -             | 29             | 29           |
| 17 | Labuhan Ratu             | -             | 13             | 13           |
| 18 | Sukadana                 | -             | -              | -            |
| 19 | Bumi Agung               | -             | 18             | 18           |
| 20 | Batanghari Nuban         | -             | 15             | 15           |
| 21 | Pekalongan               | -             | -              | -            |
| 22 | Raman Utara              | -             | 38             | 38           |
| 23 | Purbolinggo              | -             | 42             | 42           |
| 24 | Way Bungur               | -             | -              | -            |
|    | <b>Lampung Timur</b>     | <b>74</b>     | <b>543</b>     | <b>617</b>   |





Lanjutan Tabel/Continued Tabel 4.1.9

|                      | Kecamatan<br>Subdistrict | Murid/Students |                |              |
|----------------------|--------------------------|----------------|----------------|--------------|
|                      |                          | Negeri/Public  | Swasta/Private | Jumlah/Total |
|                      | (1)                      | (8)            | (9)            | (10)         |
| 1                    | Metro Kibang             | -              | -              | -            |
| 2                    | Batanghari               | 751            | -              | 751          |
| 3                    | Sekampung                | -              | 872            | 872          |
| 4                    | Marga Tiga               | -              | 74             | 74           |
| 5                    | Sekampung Udik           | -              | 409            | 409          |
| 6                    | Jabung                   | -              | -              | -            |
| 7                    | Pasir Sakti              | -              | 282            | 282          |
| 8                    | Waway Karya              | -              | 75             | 75           |
| 9                    | Marga Sekampung          | -              | -              | -            |
| 10                   | Labuhan Maringgai        | -              | 318            | 318          |
| 11                   | Mataram Baru             | -              | 291            | 291          |
| 12                   | Bandar Sribhawono        | -              | 332            | 332          |
| 13                   | Melinting                | -              | 120            | 120          |
| 14                   | Gunung Pelindung         | -              | -              | -            |
| 15                   | Way Jepara               | -              | 134            | 134          |
| 16                   | Braja Selebah            | -              | 219            | 219          |
| 17                   | Labuhan Ratu             | -              | 64             | 64           |
| 18                   | Sukadana                 | -              | -              | -            |
| 19                   | Bumi Agung               | -              | 152            | 152          |
| 20                   | Batanghari Nuban         | -              | 135            | 135          |
| 21                   | Pekalongan               | -              | -              | -            |
| 22                   | Raman Utara              | -              | 414            | 414          |
| 23                   | Purbolinggo              | -              | 319            | 319          |
| 24                   | Way Bungur               | -              | -              | -            |
| <b>Lampung Timur</b> |                          | <b>751</b>     | <b>4 210</b>   | <b>4 961</b> |

Sumber/Source: Kementerian Agama Kabupaten Lampung Timur, Data Semester Ganjil/Religious Affair Ministry of Lampung Timur Regency, Odd Semester Data

**Tabel 4.1.10 Jumlah Desa/Kelurahan yang Memiliki Fasilitas Sekolah Menurut Kecamatan dan Tingkat Pendidikan di Kabupaten Lampung Timur, 2011-2018**  
**Number of Villages Having Educational by Subdistrict and Educational Level in Lampung Timur Regency, 2011-2018**

|    | Kecamatan<br>Subdistrict | SD/Primary School |            |            | SMP/Junior High School |            |            |
|----|--------------------------|-------------------|------------|------------|------------------------|------------|------------|
|    |                          | 2011              | 2014       | 2018       | 2011                   | 2014       | 2018       |
|    | (1)                      | (2)               | (3)        | (4)        | (5)                    | (6)        | (7)        |
| 1  | Metro Kibang             | 7                 | 7          | 7          | 2                      | 2          | 2          |
| 2  | Batanghari               | 17                | 17         | 17         | 6                      | 6          | 8          |
| 3  | Sekampung                | 17                | 17         | 17         | 9                      | 9          | 10         |
| 4  | Marga Tiga               | 13                | 13         | 13         | 6                      | 6          | 7          |
| 5  | Sekampung Udik           | 15                | 15         | 15         | 11                     | 13         | 13         |
| 6  | Jabung                   | 15                | 15         | 15         | 10                     | 10         | 10         |
| 7  | Pasir Sakti              | 8                 | 8          | 8          | 6                      | 7          | 7          |
| 8  | Waway Karya              | 11                | 11         | 11         | 7                      | 10         | 10         |
| 9  | Marga Sekampung          | 8                 | 8          | 8          | 4                      | 6          | 6          |
| 10 | Labuhan Maringgai        | 11                | 11         | 11         | 8                      | 8          | 7          |
| 11 | Mataram Baru             | 7                 | 7          | 7          | 5                      | 5          | 5          |
| 12 | Bandar Sribhawono        | 7                 | 7          | 7          | 5                      | 5          | 5          |
| 13 | Melinting                | 6                 | 6          | 6          | 4                      | 4          | 4          |
| 14 | Gunung Pelindung         | 5                 | 5          | 5          | 5                      | 5          | 5          |
| 15 | Way Jepara               | 15                | 16         | 16         | 8                      | 9          | 9          |
| 16 | Braja Selehah            | 7                 | 7          | 7          | 4                      | 4          | 4          |
| 17 | Labuhan Ratu             | 11                | 11         | 11         | 7                      | 8          | 8          |
| 18 | Sukadana                 | 16                | 20         | 19         | 8                      | 11         | 11         |
| 19 | Bumi Agung               | 6                 | 7          | 7          | 2                      | 4          | 3          |
| 20 | Batanghari Nuban         | 13                | 13         | 13         | 6                      | 7          | 8          |
| 21 | Pekalongan               | 10                | 12         | 12         | 5                      | 5          | 5          |
| 22 | Raman Utara              | 11                | 11         | 11         | 6                      | 6          | 6          |
| 23 | Purbolinggo              | 12                | 12         | 12         | 6                      | 7          | 7          |
| 24 | Way Bungur               | 8                 | 8          | 8          | 6                      | 6          | 6          |
|    | <b>Lampung Timur</b>     | <b>256</b>        | <b>264</b> | <b>263</b> | <b>146</b>             | <b>163</b> | <b>166</b> |



Lanjutan Tabel/Continued Tabel 4.1.10

| Kecamatan<br>Subdistrict | SMA/Senior High School |           |           | SMK/Vocational School |           |           |
|--------------------------|------------------------|-----------|-----------|-----------------------|-----------|-----------|
|                          | 2011                   | 2014      | 2018      | 2011                  | 2014      | 2018      |
| (1)                      | (2)                    | (3)       | (4)       | (5)                   | (6)       | (7)       |
| 1 Metro Kibang           | 1                      | 1         | 1         | -                     | -         | -         |
| 2 Batanghari             | 3                      | 3         | 3         | 1                     | 1         | 2         |
| 3 Sekampung              | 5                      | 6         | 6         | 2                     | 3         | 5         |
| 4 Marga Tiga             | 5                      | 4         | 4         | 2                     | 2         | 2         |
| 5 Sekampung Udik         | 5                      | 4         | 5         | 1                     | 2         | 4         |
| 6 Jabung                 | 2                      | 2         | 2         | 1                     | 1         | 1         |
| 7 Pasir Sakti            | 3                      | 3         | 2         | 3                     | 3         | 4         |
| 8 Waway Karya            | 1                      | 2         | 3         | 1                     | 1         | 3         |
| 9 Marga Sekampung        | -                      | -         | -         | 1                     | 1         | 1         |
| 10 Labuhan Maringgai     | 3                      | 3         | 4         | 2                     | 3         | 5         |
| 11 Mataram Baru          | 1                      | 2         | 3         | 1                     | 2         | 2         |
| 12 Bandar Sribhawono     | 4                      | 4         | 4         | 2                     | 2         | 2         |
| 13 Melinting             | 1                      | 2         | 2         | -                     | 1         | 1         |
| 14 Gunung Pelindung      | 2                      | 2         | 2         | 2                     | 3         | 3         |
| 15 Way Jepara            | 2                      | 2         | 3         | 2                     | 3         | 4         |
| 16 Braja Selehah         | 1                      | 1         | 1         | 1                     | 1         | 2         |
| 17 Labuhan Ratu          | 2                      | 3         | 3         | 1                     | 1         | 1         |
| 18 Sukadana              | 2                      | 3         | 2         | 2                     | 2         | 3         |
| 19 Bumi Agung            | 1                      | 1         | 1         | -                     | -         | 1         |
| 20 Batanghari Nuban      | -                      | -         | 2         | 1                     | 1         | 1         |
| 21 Pekalongan            | 3                      | 3         | 3         | 2                     | 2         | 3         |
| 22 Raman Utara           | 3                      | 4         | 4         | -                     | 1         | 2         |
| 23 Purbolinggo           | 4                      | 5         | 4         | 2                     | 3         | 3         |
| 24 Way Bungur            | -                      | -         | 1         | 2                     | 2         | 2         |
| <b>Lampung Timur</b>     | <b>54</b>              | <b>60</b> | <b>65</b> | <b>33</b>             | <b>41</b> | <b>57</b> |

Lanjutan Tabel/*Continued Tabel* 4.1.10

|    | Kecamatan<br>Subdistrict | Perguruan Tinggi/ <i>University</i> |          |          |
|----|--------------------------|-------------------------------------|----------|----------|
|    |                          | 2011                                | 2014     | 2018     |
|    | (1)                      | (2)                                 | (3)      | (4)      |
| 1  | Metro Kibang             | -                                   | -        | -        |
| 2  | Batanghari               | 1                                   | 1        | 1        |
| 3  | Sekampung                | -                                   | -        | 1        |
| 4  | Marga Tiga               | -                                   | -        | -        |
| 5  | Sekampung Udik           | -                                   | -        | -        |
| 6  | Jabung                   | -                                   | -        | -        |
| 7  | Pasir Sakti              | -                                   | -        | -        |
| 8  | Waway Karya              | -                                   | -        | -        |
| 9  | Marga Sekampung          | -                                   | -        | -        |
| 10 | Labuhan Maringgai        | -                                   | -        | -        |
| 11 | Mataram Baru             | -                                   | -        | -        |
| 12 | Bandar Sribhawono        | -                                   | -        | -        |
| 13 | Melinting                | -                                   | -        | -        |
| 14 | Gunung Pelindung         | -                                   | -        | -        |
| 15 | Way Jepara               | 2                                   | 2        | 3        |
| 16 | Braja Selebah            | -                                   | 1        | 1        |
| 17 | Labuhan Ratu             | -                                   | -        | 1        |
| 18 | Sukadana                 | -                                   | -        | -        |
| 19 | Bumi Agung               | -                                   | -        | -        |
| 20 | Batanghari Nuban         | -                                   | -        | -        |
| 21 | Pekalongan               | -                                   | -        | -        |
| 22 | Raman Utara              | -                                   | -        | -        |
| 23 | Purbolinggo              | -                                   | -        | 1        |
| 24 | Way Bungur               | -                                   | -        | -        |
|    | <b>Lampung Timur</b>     | <b>3</b>                            | <b>4</b> | <b>8</b> |

Sumber/*Source*: BPS, Pendataan Potensi Desa/*BPS-Statistics Indonesia, Village Potential Data Collection*



**Tabel 4.1.11** **Persentase Penduduk Usia 7–24 Tahun Menurut Jenis Kelamin, Kelompok Umur Sekolah, dan Partisipasi Sekolah di Kabupaten Lampung Timur, 2018**  
*Percentage of Population Aged 7-24 Years by Sex, Age Group, and School Participation in Lampung Timur Regency, 2018*

| Jenis Kelamin dan Kelompok Umur Sekolah<br><i>Sex and School Age Group</i> | Partisipasi Sekolah/ <i>School Participation</i>                |  |   |
|--|---|--|---|
|  | Tidak/Belum Pernah Sekolah<br><i>Not/Never Attending School</i> | Masih Sekolah<br><i>Attending School</i> | Tidak Sekolah Lagi<br><i>Not Attending School Anymore</i> |
| (1)  | (2)   | (3)                                      | (4)   |
| <b>Laki-Laki/Male</b>  |   |  |   |
| 7–12   | 0,46  | 99,54                                    | 0,00  |
| 13–15  | 1,77  | 90,49                                    | 7,74  |
| 16–18  | 0,00  | 60,06                                    | 39,94   |
| 19–24  | 1,13  | 21,64                                    | 77,24   |
| <b>7–24</b>  | <b>0,80</b>   | <b>70,22</b>                             | <b>28,98</b>  |
| <b>Perempuan/Female</b>  |   |  |   |
| 7–12   | 0,00  | 100,00                                   | 0,00  |
| 13–15  | 0,00  | 99,91                                    | 0,09  |
| 16–18  | 0,00  | 71,09                                    | 28,91   |
| 19–24  | 0,00  | 25,67                                    | 74,33   |
| <b>7–24</b>  | <b>0,00</b>   | <b>74,01</b>                             | <b>25,99</b>  |
| <b>Laki-laki+Perempuan/Male+Female</b>                                     |   |  |   |
| 7–12   | 0,24  | 99,76                                    | 0,00  |
| 13–15  | 0,97  | 94,76                                    | 4,28  |
| 16–18  | 0,00  | 65,39                                    | 34,61   |
| 19–24  | 0,57  | 23,62                                    | 75,81   |
| <b>7–24</b>  | <b>0,41</b>   | <b>72,04</b>                             | <b>27,55</b>  |

Sumber/Source: BPS, Survei Sosial Ekonomi Nasional (Susenas)/BPS-Statistics Indonesia, National Socioeconomic Survey

**Tabel 4.1.12 Angka Partisipasi Sekolah (APS) Penduduk Usia 7-24 Tahun Menurut Jenis Kelamin dan Kelompok Umur Sekolah di Kabupaten Lampung Timur, 2015-2018**  
***School Enrollment Ratio (SER) of Population Aged 7-24 Years by Sex and School Age Group in Lampung Timur Regency, 2015-2018***

| Jenis Kelamin dan Kelompok Umur Sekolah<br><i>Sex and School Age Group</i> | Angka Partisipasi Sekolah (APS)<br><i>School Enrollment Ratio (SER)</i> |       |        |        |
|--|---|-------|--------|--------|
|  | 2015  | 2016  | 2017   | 2018   |
| (1)  | (2)   | (3)   | (4)    | (5)    |
| <b>Laki-Laki/Male</b>  |   |       |        |        |
| 7-12   | 100,00  | 98,76 | 100,00 | 99,54  |
| 13-15  | 94,90   | 89,90 | 93,82  | 90,49  |
| 16-18  | 70,30   | 60,50 | 69,94  | 60,06  |
| 19-24  | 11,30   | 16,66 | 14,28  | 21,64  |
| <b>Perempuan/Female</b>  |   |       |        |        |
| 7-12   | 100,00  | 98,20 | 100,00 | 100,00 |
| 13-15  | 100,00  | 98,34 | 96,51  | 99,91  |
| 16-18  | 77,35   | 69,22 | 77,58  | 71,09  |
| 19-24  | 20,94   | 9,41  | 22,83  | 25,67  |
| <b>Laki-laki+Perempuan/<br/>Male+Female</b>                                |   |       |        |        |
| 7-12   | 100,00  | 98,49 | 100,00 | 99,76  |
| 13-15  | 97,26   | 93,73 | 95,24  | 94,76  |
| 16-18  | 72,96   | 65,18 | 73,10  | 65,39  |
| 19-24  | 16,21   | 13,56 | 18,42  | 23,62  |

Sumber/Source: BPS, Survei Sosial Ekonomi Nasional (Susenas)/BPS-Statistics Indonesia, National Socioeconomic Survey



**Tabel 4.1.13 Angka Partisipasi Murni (APM) dan Angka Partisipasi Kasar (APK) Menurut Jenjang Pendidikan di Kabupaten Lampung Timur, 2016-2018**  
**Net Enrolment Rate and Gross Enrolment Rate by Educational Level in Lampung Timur Regency, 2016-2018**

| Jenjang Pendidikan<br>Educational Level | APM<br>Net Enrollment Rate |       |       | APK<br>Gross Enrollment Rate |        |        |
|---|----------------------------|-------|-------|------------------------------|--------|--------|
|   | 2016                       | 2017  | 2018  | 2016                         | 2017   | 2018   |
| (1)                                     | (2)                        | (3)   | (4)   | (5)                          | (6)    | (7)    |
| SD/MI<br>Elementary School              | 95,35                      | 98,18 | 99,18 | 104,32                       | 107,58 | 105,56 |
| SMP/MTs<br>Junior High School           | 84,23                      | 86,01 | 90,28 | 101,36                       | 98,78  | 105,31 |
| SMA/SMK/MA<br>Senior High School        | 61,96                      | 62,39 | 58,97 | 78,43                        | 86,53  | 74,20  |
| Perguruan Tinggi<br>University          | 4,21                       | 9,40  | 10,42 | 6,07                         | 10,42  | 14,86  |

Sumber/Source: BPS, Survei Sosial Ekonomi Nasional (Susenas)/BPS-Statistics Indonesia, National Socioeconomic Survey

## 4.2 KESEHATAN/HEALTH

**Tabel 4.2.1** Jumlah Desa<sup>1</sup>/Kelurahan yang Memiliki Sarana Kesehatan Menurut Kecamatan di Kabupaten Lampung Timur, 2011-2018  
**Table** *Number of Villages<sup>1</sup> Having Health Facilities by Subdistrict in Lampung Timur Regency, 2011-2018*

| Kecamatan<br>Subdistrict | Rumah Sakit<br>Hospital |          |          | Rumah Sakit Bersalin<br>Maternity Hospital |           |          |
|--------------------------|-------------------------|----------|----------|--|-----------|----------|
|                          | 2011                    | 2014     | 2018     | 2011                                       | 2014      | 2018     |
| (1)                      | (2)                     | (3)      | (4)      | (5)  | (6)       | (7)      |
| 1 Metro Kibang           | -                       | -        | -        | -  | -         | -        |
| 2 Batanghari             | -                       | -        | -        | 1  | 3         | -        |
| 3 Sekampung              | -                       | -        | -        | 4  | -         | -        |
| 4 Marga Tiga             | -                       | -        | -        | -  | 2         | -        |
| 5 Sekampung Udik         | -                       | -        | 1        | 1  | 2         | -        |
| 6 Jabung                 | -                       | -        | -        | -  | -         | -        |
| 7 Pasir Sakti            | -                       | -        | -        | -  | -         | -        |
| 8 Waway Karya            | -                       | -        | -        | -  | -         | -        |
| 9 Marga Sekampung        | -                       | -        | -        | -  | -         | -        |
| 10 Labuhan Maringgai     | -                       | -        | -        | 2  | 2         | -        |
| 11 Mataram Baru          | -                       | -        | -        | -  | 1         | 1        |
| 12 Bandar Sribhawono     | 1                       | 1        | 1        | -  | 1         | -        |
| 13 Melinting             | -                       | -        | -        | 1  | 1         | -        |
| 14 Gunung Pelindung      | -                       | -        | -        | -  | -         | -        |
| 15 Way Jepara            | -                       | -        | 1        | 2  | 1         | -        |
| 16 Braja Selebih         | -                       | -        | -        | 1  | 1         | -        |
| 17 Labuhan Ratu          | -                       | -        | -        | 2  | 2         | 1        |
| 18 Sukadana              | 1                       | 1        | 1        | 2  | 3         | -        |
| 19 Bumi Agung            | -                       | -        | -        | -  | -         | -        |
| 20 Batanghari Nuban      | -                       | -        | -        | -  | 1         | -        |
| 21 Pekalongan            | -                       | -        | -        | 1  | 1         | -        |
| 22 Raman Utara           | -                       | -        | -        | 1  | 1         | -        |
| 23 Purbolinggo           | -                       | -        | -        | 2  | 2         | -        |
| 24 Way Bungur            | -                       | -        | -        | -  | -         | -        |
| <b>Lampung Timur</b>     | <b>2</b>                | <b>2</b> | <b>4</b> | <b>20</b>                                  | <b>24</b> | <b>2</b> |





Lanjutan Tabel/*Continued Table 4.2.1*

| Kecamatan<br><i>Subdistrict</i> | Poliklinik<br><i>Polyclinic</i> |           |           | Puskesmas<br><i>Public Health Center</i> |           |           |
|---------------------------------|---------------------------------|-----------|-----------|--|-----------|-----------|
|                                 | 2011                            | 2014      | 2018      | 2011                                     | 2014      | 2018      |
| (1)                             | (8)                             | (9)       | (10)      | (11)                                     | (12)      | (13)      |
| 1 Metro Kibang                  | -                               | -         | -         | 1  | 1         | 1         |
| 2 Batanghari                    | 1                               | 3         | 4         | 1  | 2         | 2         |
| 3 Sekampung                     | 8                               | 4         | 1         | 2  | 3         | 2         |
| 4 Marga Tiga                    | 1                               | 1         | -         | 2  | 2         | 2         |
| 5 Sekampung Udik                | 3                               | 3         | 3         | 2  | 2         | 2         |
| 6 Jabung                        | 2                               | 1         | -         | 2  | 2         | 3         |
| 7 Pasir Sakti                   | -                               | 1         | 1         | 1  | 1         | 1         |
| 8 Waway Karya                   | -                               | -         | -         | 1  | 2         | 1         |
| 9 Marga Sekampung               | -                               | -         | -         | 1  | 2         | 1         |
| 10 Labuhan Maringgai            | 2                               | 3         | 2         | 1  | 2         | 2         |
| 11 Mataram Baru                 | 1                               | 1         | 1         | 1  | 1         | 2         |
| 12 Bandar Sribhawono            | -                               | 2         | 3         | 1  | 2         | 1         |
| 13 Melinting                    | -                               | -         | -         | 1  | 1         | 1         |
| 14 Gunung Pelindung             | 1                               | -         | -         | 1  | 1         | 1         |
| 15 Way Jepara                   | 3                               | 4         | 3         | 2  | 4         | 2         |
| 16 Braja Selebah                | -                               | 1         | 3         | 1  | 1         | 1         |
| 17 Labuhan Ratu                 | 1                               | 1         | -         | 1  | 1         | 1         |
| 18 Sukadana                     | 3                               | 6         | 4         | 1  | 2         | 2         |
| 19 Bumi Agung                   | 3                               | 2         | -         | 1  | 1         | 3         |
| 20 Batanghari Nuban             | -                               | 1         | -         | 1  | 1         | 1         |
| 21 Pekalongan                   | 1                               | 7         | -         | 2  | 3         | 2         |
| 22 Raman Utara                  | 1                               | 2         | 2         | 2  | 2         | 2         |
| 23 Purbolinggo                  | 7                               | 5         | 3         | 1  | 1         | 1         |
| 24 Way Bungur                   | -                               | -         | -         | 1  | 1         | 1         |
| <b>Lampung Timur</b>            | <b>38</b>                       | <b>48</b> | <b>30</b> | <b>31</b>                                | <b>41</b> | <b>38</b> |

Lanjutan Tabel/*Continued Table 4.2.1*

|    | Kecamatan<br>Subdistrict | Puskesmas Pembantu<br>Subsidiary of Public Health<br>Center |           |           | Apotek<br>Pharmacy |           |           |
|----|--------------------------|---|-----------|-----------|--------------------|-----------|-----------|
|    |                          | 2011  | 2014      | 2018      | 2011               | 2014      | 2018      |
|    | (1)                      | (14)  | (15)      | (16)      | (17)               | (18)      | (19)      |
| 1  | Metro Kibang             | 2   | 2         | 3         | 1                  | 1         | 1         |
| 2  | Batanghari               | 6   | 5         | 4         | -                  | -         | 3         |
| 3  | Sekampung                | 4   | 4         | 5         | 1                  | 2         | 4         |
| 4  | Marga Tiga               | 4   | 3         | 2         | -                  | 1         | 2         |
| 5  | Sekampung Udik           | 5   | 6         | 5         | 2                  | 1         | 2         |
| 6  | Jabung                   | 3   | 4         | 6         | -                  | -         | -         |
| 7  | Pasir Sakti              | 4   | 3         | 4         | -                  | -         | 2         |
| 8  | Waway Karya              | 3   | 3         | 5         | -                  | -         | 1         |
| 9  | Marga Sekampung          | 2   | 3         | 1         | -                  | -         | -         |
| 10 | Labuhan Maringgai        | 6   | 6         | 5         | 1                  | 2         | 4         |
| 11 | Mataram Baru             | 2   | 2         | 2         | 1                  | 1         | 1         |
| 12 | Bandar Sribhawono        | 3   | 3         | 3         | 2                  | 2         | 3         |
| 13 | Melinting                | 3   | 3         | 4         | -                  | -         | -         |
| 14 | Gunung Pelindung         | 2   | 2         | 4         | 1                  | 1         | 1         |
| 15 | Way Jepara               | 5   | 5         | 5         | 2                  | 3         | 3         |
| 16 | Braja Selehah            | 4   | 4         | 5         | -                  | 1         | 1         |
| 17 | Labuhan Ratu             | 3   | 3         | 3         | 1                  | 2         | 3         |
| 18 | Sukadana                 | 5   | 4         | 3         | 1                  | 5         | 3         |
| 19 | Bumi Agung               | 3   | 4         | 6         | -                  | -         | 1         |
| 20 | Batanghari Nuban         | 3   | 4         | 3         | -                  | -         | -         |
| 21 | Pekalongan               | 5   | 7         | 5         | 1                  | 2         | 3         |
| 22 | Raman Utara              | 3   | 3         | 2         | -                  | 1         | 2         |
| 23 | Purbolinggo              | 5   | 5         | 6         | 1                  | 3         | 1         |
| 24 | Way Bungur               | 4   | 4         | 4         | -                  | -         | 2         |
|    | <b>Lampung Timur</b>     | <b>89</b>   | <b>92</b> | <b>95</b> | <b>15</b>          | <b>28</b> | <b>43</b> |

Sumber/Source: BPS, Pendataan Potensi Desa (Podes)/BPS–Statistics Indonesia, Village Potential Data Collection



**Tabel 4.2.2 Jumlah Tenaga Kesehatan Menurut Kecamatan di Kabupaten Lampung Timur, 2018**  
**Table Number of Health Personnel by Subdistrict in Lampung Timur Regency, 2018**

| Kecamatan<br>Subdistrict | Dokter<br>Doctor | Perawat<br>Nurse | Bidan<br>Midwife | Farmasi<br>Pharmaceutical | Ahli Gizi<br>Nutritionist |
|--------------------------|------------------|------------------|------------------|---------------------------|---------------------------|
| (1)                      | (2)              | (3)              | (4)              | (5)                       | (6)                       |
| 1 Metro Kibang           | 1                | 20               | 21               | 2                         | 1                         |
| 2 Batanghari             | 4                | 13               | 53               | 2                         | -                         |
| 3 Sekampung              | 4                | 20               | 55               | 1                         | 1                         |
| 4 Marga Tiga             | 2                | 24               | 37               | 1                         | 1                         |
| 5 Sekampung Udik         | 7                | 27               | 40               | 1                         | -                         |
| 6 Jabung                 | 2                | 17               | 40               | -                         | 1                         |
| 7 Pasir Sakti            | 2                | 13               | 24               | -                         | 1                         |
| 8 Waway Karya            | 2                | 16               | 26               | -                         | -                         |
| 9 Marga Sekampung        | 1                | 11               | 18               | 1                         | 1                         |
| 10 Labuhan Maringgai     | 5                | 20               | 27               | 2                         | 1                         |
| 11 Mataram Baru          | 6                | 10               | 26               | 1                         | -                         |
| 12 Bandar Sribhawono     | 18               | 41               | 50               | 5                         | -                         |
| 13 Melinting             | 1                | 12               | 16               | -                         | -                         |
| 14 Gunung Pelindung      | -                | 17               | 12               | -                         | -                         |
| 15 Way Jepara            | 20               | 56               | 55               | 5                         | 1                         |
| 16 Braja Selebih         | 3                | 12               | 31               | -                         | -                         |
| 17 Labuhan Ratu          | 4                | 20               | 34               | 1                         | 1                         |
| 18 Sukadana              | 32               | 101              | 106              | 9                         | -                         |
| 19 Bumi Agung            | 1                | 8                | 21               | -                         | -                         |
| 20 Batanghari Nuban      | 2                | 9                | 30               | 1                         | -                         |
| 21 Pekalongan            | 4                | 27               | 50               | 1                         | 1                         |
| 22 Raman Utara           | 4                | 27               | 37               | 2                         | -                         |
| 23 Purbolinggo           | 2                | 19               | 30               | 2                         | 1                         |
| 24 Way Bungur            | 4                | 7                | 16               | 2                         | -                         |
| <b>Lampung Timur</b>     | <b>131</b>       | <b>547</b>       | <b>855</b>       | <b>39</b>                 | <b>11</b>                 |

Sumber/Source: Dinas Kesehatan Kabupaten Lampung Timur/Ministry of Health of Lampung Timur Regency

**Tabel 4.2.3** Jumlah Rumah Sakit Umum, Rumah Sakit Khusus, dan Puskesmas Menurut Kecamatan di Kabupaten Lampung Timur, 2017 dan 2018  
**Table** *Number of General Hospital, Special Hospital, and Public Health Center by Subdistrict in Lampung Timur Regency, 2017 and 2018*

| Kecamatan<br>Subdistrict | Rumah Sakit Umum<br>General Hospital |          | Rumah Sakit Bersalin<br>Maternity Hospital |          |
|--------------------------|--------------------------------------|----------|--|----------|
|                          | 2017                                 | 2018     | 2017                                       | 2018     |
| (1)                      | (2)                                  | (3)      | (4)  | (5)      |
| 1 Metro Kibang           | -                                    | -        | -  | -        |
| 2 Batanghari             | -                                    | -        | -  | -        |
| 3 Sekampung              | -                                    | -        | -  | -        |
| 4 Marga Tiga             | -                                    | -        | -  | -        |
| 5 Sekampung Udik         | -                                    | -        | -  | -        |
| 6 Jabung                 | -                                    | -        | -  | -        |
| 7 Pasir Sakti            | -                                    | -        | -  | -        |
| 8 Waway Karya            | -                                    | -        | -  | -        |
| 9 Marga Sekampung        | -                                    | -        | -  | -        |
| 10 Labuhan Maringgai     | -                                    | -        | -  | -        |
| 11 Mataram Baru          | -                                    | -        | 1  | 1        |
| 12 Bandar Sribhawono     | 1                                    | 1        | -  | -        |
| 13 Melinting             | -                                    | -        | -  | -        |
| 14 Gunung Pelindung      | -                                    | -        | -  | -        |
| 15 Way Jepara            | 1                                    | 1        | -  | -        |
| 16 Braja Selebih         | -                                    | -        | -  | -        |
| 17 Labuhan Ratu          | -                                    | -        | 1  | 1        |
| 18 Sukadana              | 1                                    | 1        | -  | -        |
| 19 Bumi Agung            | -                                    | -        | -  | -        |
| 20 Batanghari Nuban      | -                                    | -        | -  | -        |
| 21 Pekalongan            | -                                    | -        | -  | -        |
| 22 Raman Utara           | -                                    | -        | -  | -        |
| 23 Purbolinggo           | -                                    | -        | -  | -        |
| 24 Way Bungur            | -                                    | -        | -  | -        |
| <b>Lampung Timur</b>     | <b>3</b>                             | <b>3</b> | <b>2</b>                                   | <b>2</b> |



Lanjutan Tabel/*Continued Table 4.2.3*

|    | Kecamatan<br>Subdistrict | Puskesmas<br><i>Public Health Center</i> |           | Klinik/Balai Kesehatan<br><i>Clinic/Health Center</i> |           |
|----|--------------------------|--|-----------|---|-----------|
|    |                          | 2017                                     | 2018      | 2017  | 2018      |
|    | (1)                      | (6)                                      | (7)       | (8)   | (9)       |
| 1  | Metro Kibang             | 1  | 1         | -   | -         |
| 2  | Batanghari               | 2  | 2         | 2   | 3         |
| 3  | Sekampung                | 2  | 2         | -   | 1         |
| 4  | Marga Tiga               | 2  | 2         | 1   | 1         |
| 5  | Sekampung Udik           | 2  | 2         | 1   | 1         |
| 6  | Jabung                   | 2  | 2         | -   | -         |
| 7  | Pasir Sakti              | 1  | 1         | -   | -         |
| 8  | Waway Karya              | 1  | 1         | -   | -         |
| 9  | Marga Sekampung          | 1  | 1         | -   | -         |
| 10 | Labuhan Maringgai        | 2  | 2         | 1   | 1         |
| 11 | Mataram Baru             | 1  | 1         | 3   | 3         |
| 12 | Bandar Sribhawono        | 1  | 1         | 2   | 3         |
| 13 | Melinting                | 1  | 1         | -   | -         |
| 14 | Gunung Pelindung         | 1  | 1         | -   | -         |
| 15 | Way Jepara               | 2  | 2         | -   | -         |
| 16 | Braja Selehah            | 1  | 1         | -   | -         |
| 17 | Labuhan Ratu             | 1  | 1         | -   | -         |
| 18 | Sukadana                 | 2  | 2         | -   | -         |
| 19 | Bumi Agung               | 1  | 1         | -   | -         |
| 20 | Batanghari Nuban         | 1  | 1         | -   | -         |
| 21 | Pekalongan               | 2  | 2         | -   | -         |
| 22 | Raman Utara              | 2  | 2         | 2   | 2         |
| 23 | Purbolinggo              | 1  | 1         | 4   | 4         |
| 24 | Way Bungur               | 1  | 1         | -   | -         |
|    | <b>Lampung Timur</b>     | <b>34</b>                                | <b>34</b> | <b>16</b>   | <b>19</b> |

Lanjutan Tabel/*Continued Table 4.2.3*

|    | Kecamatan<br><i>Subdistrict</i> | Posyandu<br><i>Maternal &amp; Child Health<br/>Center</i> |              | Pos Kesehatan Desa<br><i>(Poskesdes)<br/>Village Health Post</i> |            |
|----|---------------------------------|---|--------------|--|------------|
|    |                                 | 2017  | 2018         | 2017   | 2018       |
|    | (1)                             | (10)  | (11)         | (12)   | (13)       |
| 1  | Metro Kibang                    | 34  | 34           | 7  | 7          |
| 2  | Batanghari                      | 84  | 84           | 17   | 17         |
| 3  | Sekampung                       | 81  | 81           | 17   | 17         |
| 4  | Marga Tiga                      | 64  | 64           | 13   | 13         |
| 5  | Sekampung Udik                  | 83  | 83           | 15   | 15         |
| 6  | Jabung                          | 63  | 63           | 17   | 18         |
| 7  | Pasir Sakti                     | 38  | 38           | 7  | 8          |
| 8  | Waway Karya                     | 42  | 42           | 11   | 11         |
| 9  | Marga Sekampung                 | 29  | 29           | 8  | 8          |
| 10 | Labuhan Maringgai               | 78  | 78           | 11   | 11         |
| 11 | Mataram Baru                    | 38  | 38           | 7  | 7          |
| 12 | Bandar Sribhawono               | 49  | 49           | 8  | 8          |
| 13 | Melinting                       | 42  | 42           | 6  | 6          |
| 14 | Gunung Pelindung                | 35  | 35           | 5  | 5          |
| 15 | Way Jepara                      | 70  | 74           | 15   | 16         |
| 16 | Braja Selebah                   | 30  | 30           | 7  | 7          |
| 17 | Labuhan Ratu                    | 43  | 43           | 11   | 11         |
| 18 | Sukadana                        | 87  | 87           | 20   | 20         |
| 19 | Bumi Agung                      | 28  | 28           | 7  | 7          |
| 20 | Batanghari Nuban                | 61  | 61           | 11   | 13         |
| 21 | Pekalongan                      | 56  | 56           | 12   | 12         |
| 22 | Raman Utara                     | 52  | 52           | 12   | 12         |
| 23 | Purbolinggo                     | 54  | 54           | 12   | 12         |
| 24 | Way Bungur                      | 29  | 29           | 8  | 8          |
|    | <b>Lampung Timur</b>            | <b>1 270</b>  | <b>1 274</b> | <b>264</b>   | <b>269</b> |

Sumber/Source: Dinas Kesehatan Kabupaten Lampung Timur/Ministry of Health of Lampung Timur Regency



**Tabel 4.2.4 Jumlah Dokter Spesialis, Dokter Umum, dan Dokter Gigi Menurut Sarana Pelayanan Kesehatan di Kabupaten Lampung Timur, 2018**  
***Number of Specialist Doctor, Generalist Doctor, and Dentist by Type of Health Facility in Lampung Timur Regency, 2018***

| Unit Kerja<br><i>Work Unit</i>                    | Dokter Spesialis<br><i>Specialist Doctors</i> | Dokter Umum<br><i>Generalist Doctors</i> | Dokter Gigi<br><i>Dentist</i> |
|---|---|--|-------------------------------|
| (1)   | (2)   | (3)                                      | (4)                           |
| Rumah Sakit/ <i>Hospital</i>                      | 26  | 27                                       | 7                             |
| Rumah Sakit Bersalin<br><i>Maternity Hospital</i> | 3   | 3  | -                             |
| Puskesmas/ <i>Public Health Center</i>            | -   | 58                                       | 7                             |
| <b>Jumlah/<i>Total</i></b>                        | <b>29</b>                                     | <b>88</b>                                | <b>14</b>                     |

Sumber/*Source*: Dinas Kesehatan Kabupaten Lampung Timur/*Health Service of Lampung Timur Regency*

**Tabel 4.2.5** Jumlah Balita Yang Pernah Mendapat Imunisasi Menurut Kecamatan dan Jenis Imunisasi di Kabupaten Lampung Timur, 2018  
**Table** *Number of Children Under Five Years Who Had Immunization by Subdistrict and Type of Immunization in Lampung Timur Regency, 2018*

|    | Kecamatan<br>Subdistrict | BCG<br>BCG    | DPT - Hepatitis B - HiB<br>DPT - Hepatitis B - HiB |     |               | Campak<br>Measles |
|----|--------------------------|---------------|--|-----|---------------|-------------------|
|    |                          |               | 1  | 2   | 3             |                   |
|    | (1)                      | (2)           | (3)  | (4) | (5)           | (6)               |
| 1  | Metro Kibang             | 356           | ...  | ... | 425           | 380               |
| 2  | Batanghari               | 1 048         | ...  | ... | 1 056         | 1 031             |
| 3  | Sekampung                | 1 043         | ...  | ... | 1 088         | 1 192             |
| 4  | Marga Tiga               | 773           | ...  | ... | 839           | 827               |
| 5  | Sekampung Udik           | 1 240         | ...  | ... | 1 267         | 1 272             |
| 6  | Jabung                   | 843           | ...  | ... | 874           | 854               |
| 7  | Pasir Sakti              | 658           | ...  | ... | 672           | 662               |
| 8  | Waway Karya              | 639           | ...  | ... | 688           | 682               |
| 9  | Marga Sekampung          | 469           | ...  | ... | 522           | 605               |
| 10 | Labuhan Maringgai        | 1 218         | ...  | ... | 1 169         | 1 089             |
| 11 | Mataram Baru             | 429           | ...  | ... | 400           | 438               |
| 12 | Bandar Sribhawono        | 865           | ...  | ... | 838           | 838               |
| 13 | Melinting                | 445           | ...  | ... | 435           | 440               |
| 14 | Gunung Pelindung         | 372           | ...  | ... | 353           | 374               |
| 15 | Way Jepara               | 1 056         | ...  | ... | 1 128         | 1 186             |
| 16 | Braja Selehah            | 416           | ...  | ... | 388           | 420               |
| 17 | Labuhan Ratu             | 765           | ...  | ... | 744           | 759               |
| 18 | Sukadana                 | 1 160         | ...  | ... | 1 148         | 1 172             |
| 19 | Bumi Agung               | 331           | ...  | ... | 366           | 321               |
| 20 | Batanghari Nuban         | 760           | ...  | ... | 732           | 749               |
| 21 | Pekalongan               | 849           | ...  | ... | 816           | 815               |
| 22 | Raman Utara              | 629           | ...  | ... | 607           | 609               |
| 23 | Purbolinggo              | 770           | ...  | ... | 741           | 741               |
| 24 | Way Bungur               | 401           | ...  | ... | 381           | 390               |
|    | <b>Lampung Timur</b>     | <b>17 535</b> | ...  | ... | <b>17 677</b> | <b>17 846</b>     |





Lanjutan Tabel/Continued Table 4.2.5

|    | Kecamatan<br>Subdistrict | Polio<br>Polio |     |      |               | HB 0<br>HB 0 |
|----|--------------------------|----------------|-----|------|---------------|--------------|
|    |                          | 1              | 2   | 3    | 4             |              |
|    | (1)                      | (8)            | (9) | (10) | (11)          | (12)         |
| 1  | Metro Kibang             | ...            | ... | ...  | 388           | 121          |
| 2  | Batanghari               | ...            | ... | ...  | 1 056         | 409          |
| 3  | Sekampung                | ...            | ... | ...  | 1 085         | 259          |
| 4  | Marga Tiga               | ...            | ... | ...  | 848           | 273          |
| 5  | Sekampung Udik           | ...            | ... | ...  | 1 270         | 794          |
| 6  | Jabung                   | ...            | ... | ...  | 874           | 9            |
| 7  | Pasir Sakti              | ...            | ... | ...  | 659           | 24           |
| 8  | Waway Karya              | ...            | ... | ...  | 687           | 32           |
| 9  | Marga Sekampung          | ...            | ... | ...  | 522           | 0            |
| 10 | Labuhan Maringgai        | ...            | ... | ...  | 1 016         | 114          |
| 11 | Mataram Baru             | ...            | ... | ...  | 400           | 287          |
| 12 | Bandar Sribhawono        | ...            | ... | ...  | 836           | 412          |
| 13 | Melinting                | ...            | ... | ...  | 435           | 48           |
| 14 | Gunung Pelindung         | ...            | ... | ...  | 348           | 72           |
| 15 | Way Jepara               | ...            | ... | ...  | 1 127         | 259          |
| 16 | Braja Selehah            | ...            | ... | ...  | 388           | 217          |
| 17 | Labuhan Ratu             | ...            | ... | ...  | 742           | 56           |
| 18 | Sukadana                 | ...            | ... | ...  | 1 148         | 614          |
| 19 | Bumi Agung               | ...            | ... | ...  | 369           | 136          |
| 20 | Batanghari Nuban         | ...            | ... | ...  | 733           | 298          |
| 21 | Pekalongan               | ...            | ... | ...  | 814           | 514          |
| 22 | Raman Utara              | ...            | ... | ...  | 607           | 355          |
| 23 | Purbolinggo              | ...            | ... | ...  | 741           | 273          |
| 24 | Way Bungur               | ...            | ... | ...  | 381           | 401          |
|    | <b>Lampung Timur</b>     | ...            | ... | ...  | <b>17 474</b> | <b>5 977</b> |

Sumber/Source: Dinas Kesehatan Kabupaten Lampung Timur/Health Service of Lampung Timur Regency

**Tabel 4.2.6 Jumlah Kasus 10 Penyakit Terbanyak di Kabupaten Lampung Timur, 2018**  
**Table** *Number of Cases of the 10 Most Diseases in Lampung Timur Regency, 2018*

| Jenis Penyakit<br><i>The Type of Disease</i> |                            | Jumlah Kasus<br><i>Number Of Cases</i> |
|--|----------------------------|--|
| (1)  |                            | (2)                                    |
| 1.   | Nasopharingitis akut       | 42 962                                 |
| 2.   | Hypertensi                 | 31 431                                 |
| 3.   | Gastritis                  | 27 418                                 |
| 4.   | Influenza                  | 23 349                                 |
| 5.   | Rheumatoid Artirtis        | 18 786                                 |
| 6.   | Dermatitis Kontak / Alergi | 17 208                                 |
| 7.   | Diare dan Gastreritis      | 13 648                                 |
| 8.   | Febris /demam              | 11 672                                 |
| 9.   | Batuk                      | 11 666                                 |
| 10.  | Mialgia                    | 10 508                                 |
| <b>Jumlah/Total</b>                          |                            | <b>208 648</b>                         |

Sumber/Source: Dinas Kesehatan Kabupaten Lampung Timur/Health Department of Lampung Timur Regency



**Tabel 4.2.7 Jumlah Bayi Lahir, Bayi Berat Badan Lahir Rendah (BBLR), BBLR yang Ditangani, dan Bergizi Buruk Menurut Kecamatan di Kabupaten Lampung Timur, 2018**  
**Number of Births, Babies with Low Birth Weights (LBW), Treated LBW, and Malnutrition Cases by Subdistrict in Lampung Timur Regency, 2018**

|    | Kecamatan<br>Subdistrict | Bayi Lahir<br>Births | BBLR/LBW        |                      | Gizi Buruk<br>Malnutrition |
|----|--------------------------|----------------------|-----------------|----------------------|----------------------------|
|    |                          |                      | Jumlah<br>Total | Ditangani<br>Treated |                            |
|    | (1)                      | (2)                  | (3)             | (4)                  | (5)                        |
| 1  | Metro Kibang             | 379                  | 17              | 17                   | -                          |
| 2  | Batanghari               | 1 033                | 32              | 32                   | -                          |
| 3  | Sekampung                | 1 154                | 22              | 22                   | -                          |
| 4  | Marga Tiga               | 814                  | 15              | 15                   | 2                          |
| 5  | Sekampung Udik           | 1 272                | 46              | 46                   | -                          |
| 6  | Jabung                   | 905                  | 16              | 16                   | -                          |
| 7  | Pasir Sakti              | 674                  | 25              | 25                   | -                          |
| 8  | Waway Karya              | 595                  | 25              | 25                   | -                          |
| 9  | Marga Sekampung          | 431                  | 4               | 4                    | -                          |
| 10 | Labuhan Maringgai        | 1 226                | 32              | 32                   | 1                          |
| 11 | Mataram Baru             | 475                  | 4               | 4                    | -                          |
| 12 | Bandar Sribhawono        | 894                  | 24              | 24                   | -                          |
| 13 | Melinting                | 418                  | 9               | 9                    | -                          |
| 14 | Gunung Pelindung         | 401                  | 6               | 6                    | -                          |
| 15 | Way Jepara               | 1 026                | 9               | 9                    | -                          |
| 16 | Braja Selebah            | 429                  | 20              | 20                   | -                          |
| 17 | Labuhan Ratu             | 797                  | 25              | 25                   | -                          |
| 18 | Sukadana                 | 1 257                | 18              | 18                   | -                          |
| 19 | Bumi Agung               | 311                  | 17              | 17                   | -                          |
| 20 | Batanghari Nuban         | 806                  | 27              | 27                   | -                          |
| 21 | Pekalongan               | 913                  | 40              | 40                   | -                          |
| 22 | Raman Utara              | 669                  | 23              | 23                   | -                          |
| 23 | Purbolinggo              | 796                  | 18              | 18                   | 1                          |
| 24 | Way Bungur               | 418                  | 5               | 5                    | -                          |
|    | <b>Lampung Timur</b>     | <b>18 093</b>        | <b>479</b>      | <b>479</b>           | <b>4</b>                   |

Sumber/Source: Dinas Kesehatan Kabupaten Lampung Timur/Health Department of Lampung Timur Regency

**Tabel 4.2.8** Jumlah Ibu Hamil, Melakukan Kunjungan K1, Melakukan Kunjungan K4, Kurang Energi Kronis (KEK), dan Mendapat Tablet Zat Besi (Fe) di Kabupaten Lampung Timur, 2014–2018

*Number of Pregnant Women, Those with One Visit and four Visits of Antenatal Care, Chronic Energy Deficiency (CED), and Receiving Iron Supplement in Lampung Timur Regency, 2014–2018*

| Tahun<br>Years | Jumlah<br>Ibu<br>Hamil<br><i>Pregnant<br/>Women</i> | Melakukan<br>Kunjungan<br>K1 <i>One Visit</i> | Melakukan<br>Kunjungan<br>K4 <i>Four<br/>Visits</i> | Kurang Energi<br>Kronis (KEK)<br><i>Chronic<br/>Energy<br/>Deficiency<br/>(CED)</i> | Mendapat<br>Zat Besi<br>(Fe)<br><i>Receiving<br/>Iron<br/>Supplement</i> |
|----------------|---|---|---|---|--|
| (1)            | (2)   | (3)   | (4)   | (5)   | (6)  |
| 2014           | 25 356  | 24 412  | 23 033  | 1 148   | 22 018   |
| 2015           | 21 195  | 20 483  | 19 066  | 1 338   | 19 291   |
| 2016           | 20 470  | 19 686  | 18 443  | 1 467   | 18 899   |
| 2017           | 20 092  | 20 011  | 19 150  | 1 542   | 19 157   |
| 2018           | 19 717  | 19 763  | 19 285  | 1 514   | 18 620   |

Sumber/Source: Dinas Kesehatan Kabupaten Lampung Timur/Health Department of Lampung Timur Regency



**Tabel 4.2.9** Jumlah Remaja Usia 15-24 Tahun yang Mendapat Penyuluhan Tentang Kesehatan Reproduksi (Kespro), HIV/AIDS, dan Keluarga Berencana (KB) Menurut Kecamatan di Kabupaten Lampung Timur, 2018  
*Number of Young People Aged 15 - 24 Who Had Counselling on Reproductive Health, HIV/AIDS, and Family Planning by Subdistrict in Lampung Timur Regency, 2018*

|    | Kecamatan<br><i>Subdistrict</i> | Penyuluhan Kespro<br><i>Reproductive<br/>Health Counselling</i> | Penyuluhan<br>HIV/AIDS<br><i>HIV/AIDS<br/>Counselling</i> | Penyuluhan KB<br><i>Family<br/>Planning<br/>Counselling</i> |
|----|---------------------------------|---|---|---|
|    | (1)                             | (2)   | (3)   | (4)   |
| 1  | Metro Kibang                    | 8   | 7   | 7   |
| 2  | Batanghari                      | 19  | 26  | 132   |
| 3  | Sekampung                       | 43  | 25  | 16  |
| 4  | Marga Tiga <sup>1</sup>         | 80  | 65  | 72  |
| 5  | Sekampung Udik                  | 34  | 18  | 14  |
| 6  | Jabung                          | 32  | 45  | 31  |
| 7  | Pasir Sakti                     | 27  | 9   | 16  |
| 8  | Waway Karya                     | 20  | 20  | 11  |
| 9  | Marga Sekampung                 | 8   | 5   | 6   |
| 10 | Labuhan Maringgai               | 32  | 22  | 37  |
| 11 | Mataram Baru                    | 27  | 97  | 23  |
| 12 | Bandar Sribhawono               | 23  | 20  | 24  |
| 13 | Melinting                       | 11  | 10  | 17  |
| 14 | Gunung Pelindung                | 27  | 12  | 15  |
| 15 | Way Jepara                      | 28  | 49  | 21  |
| 16 | Braja Selehah                   | 21  | 27  | 14  |
| 17 | Labuhan Ratu                    | 24  | 19  | 11  |
| 18 | Sukadana                        | 23  | 17  | 17  |
| 19 | Bumi Agung                      | 8   | 14  | 7   |
| 20 | Batanghari Nuban                | 26  | 12  | 12  |
| 21 | Pekalongan <sup>1</sup>         | 79  | 105   | 100   |
| 22 | Raman Utara <sup>1</sup>        | 100   | 80  | 98  |
| 23 | Purbolinggo <sup>1</sup>        | 71  | 76  | 58  |
| 24 | Way Bungur                      | 16  | 4   | 8   |
|    | <b>Lampung Timur</b>            | <b>587</b>  | <b>584</b>  | <b>567</b>  |

Catatan/Note: <sup>1</sup> Termasuk Data dari Dinas Pemberdayaan Perempuan dan Pengendalian Penduduk /Include data from Women Empowerment and Population Control Department

Sumber/Source: Dinas Kesehatan Kabupaten Lampung Timur/Health Department of Lampung Timur Regency



**Tabel 4.2.10 Jumlah Kasus HIV/AIDS, IMS, DBD, Diare, TB, Malaria, Pneumonia Balita, Kusta, dan Filariasis Menurut Kecamatan di Kabupaten Lampung Timur, 2018**  
***Number of Cases of HIV/AIDS, Sexually Transmitted Infection, Dengue Fever, Diarrhea, Tuberculosis (TB), Malaria, Toddler Pneumonia, Leprosy, and Filariasis by Subdistrict in Lampung Timur Regency, 2018***

|    | Kecamatan<br><i>Subdistrict</i> | HIV/AIDS<br><i>HIV/AIDS</i> | IMS<br><i>Sexually Transmitted Infection</i> | DBD<br><i>Dengue Fever</i> | Diare<br><i>Diarrhea</i> | TB<br><i>Tuberculosis</i> |
|----|---------------------------------|-----------------------------|--|----------------------------|--------------------------|---------------------------|
|    | (1)                             | (2)                         | (3)  | (4)                        | (5)                      | (6)                       |
| 1  | Metro Kibang                    | -                           | -  | -                          | 235                      | 22                        |
| 2  | Batanghari                      | 1                           | -  | 9                          | 517                      | 48                        |
| 3  | Sekampung                       | 1                           | -  | 7                          | 891                      | 77                        |
| 4  | Marga Tiga                      | 4                           | -  | 5                          | 1 319                    | 79                        |
| 5  | Sekampung Udik                  | 6                           | -  | 54                         | 900                      | 81                        |
| 6  | Jabung                          | 4                           | -  | -                          | 961                      | 50                        |
| 7  | Pasir Sakti                     | 2                           | -  | 27                         | 272                      | 65                        |
| 8  | Waway Karya                     | 4                           | -  | -                          | 596                      | 26                        |
| 9  | Marga Sekampung                 | -                           | -  | 10                         | 397                      | 33                        |
| 10 | Labuhan Maringgai               | 5                           | 5  | 18                         | 1 148                    | 110                       |
| 11 | Mataram Baru                    | 4                           | -  | 16                         | 579                      | 68                        |
| 12 | Bandar Sribhawono               | -                           | -  | 11                         | 731                      | 50                        |
| 13 | Melinting                       | -                           | -  | -                          | 253                      | 26                        |
| 14 | Gunung Pelindung                | 2                           | -  | 6                          | 871                      | 19                        |
| 15 | Way Jepara                      | 1                           | -  | -                          | 453                      | 72                        |
| 16 | Braja Selehah                   | 1                           | -  | 2                          | 449                      | 56                        |
| 17 | Labuhan Ratu                    | 1                           | -  | -                          | 502                      | 33                        |
| 18 | Sukadana                        | 1                           | -  | -                          | 353                      | 65                        |
| 19 | Bumi Agung                      | -                           | -  | -                          | 186                      | 16                        |
| 20 | Batanghari Nuban                | 2                           | 2  | -                          | 259                      | 32                        |
| 21 | Pekalongan                      | 1                           | -  | 21                         | 913                      | 52                        |
| 22 | Raman Utara                     | 2                           | -  | 13                         | 732                      | 39                        |
| 23 | Purbolinggo                     | -                           | -  | 6                          | 107                      | 47                        |
| 24 | Way Bungur                      | 8                           | 2  | -                          | 375                      | 22                        |
|    | <b>Lampung Timur</b>            | <b>50</b>                   | <b>9</b>                                     | <b>205</b>                 | <b>13 999</b>            | <b>1 188</b>              |



Lanjutan Tabel/Continued Table 4.2.10

| Kecamatan<br>Subdistrict |                   | Malaria<br>Malaria | Pneumonia<br>Balita<br>Toddler<br>Pneumonia | Kusta<br>Leprosy | Filariasis <sup>1</sup><br>Filariasis <sup>1</sup> |
|--------------------------|-------------------|--------------------|---|------------------|--|
| (1)                      |                   | (7)                | (8)   | (9)              | (10)   |
| 1                        | Metro Kibang      | 1                  | 15  | -                | -  |
| 2                        | Batanghari        | -                  | 74  | -                | -  |
| 3                        | Sekampung         | -                  | 87  | 3                | 2  |
| 4                        | Marga Tiga        | -                  | 61  | 1                | 2  |
| 5                        | Sekampung Udik    | 2                  | 80  | -                | 6  |
| 6                        | Jabung            | -                  | 35  | -                | -  |
| 7                        | Pasir Sakti       | -                  | 15  | 1                | -  |
| 8                        | Waway Karya       | -                  | 21  | 2                | 1  |
| 9                        | Marga Sekampung   | -                  | 10  | -                | -  |
| 10                       | Labuhan Maringgai | 3                  | 29  | -                | -  |
| 11                       | Mataram Baru      | 2                  | 15  | -                | -  |
| 12                       | Bandar Sribhawono | -                  | 68  | 1                | -  |
| 13                       | Melinting         | -                  | 57  | -                | -  |
| 14                       | Gunung Pelindung  | -                  | 47  | -                | -  |
| 15                       | Way Jepara        | -                  | 31  | 3                | -  |
| 16                       | Braja Selebah     | -                  | 49  | 1                | -  |
| 17                       | Labuhan Ratu      | -                  | 14  | -                | -  |
| 18                       | Sukadana          | -                  | 29  | 2                | -  |
| 19                       | Bumi Agung        | -                  | 11  | -                | -  |
| 20                       | Batanghari Nuban  | -                  | 93  | -                | -  |
| 21                       | Pekalongan        | -                  | 41  | -                | -  |
| 22                       | Raman Utara       | -                  | 50  | -                | -  |
| 23                       | Purbolinggo       | -                  | 11  | -                | -  |
| 24                       | Way Bungur        | -                  | 12  | 2                | -  |
| <b>Lampung Timur</b>     |                   | <b>8</b>           | <b>955</b>                                  | <b>16</b>        | <b>11</b>  |

Catatan/Note: Jumlah kasus filariasis adalah jumlah kasus tahun 2015 karena pada tahun 2018 tidak ditemukan kasus baru/The number of filariasis cases is the number of cases year 2015 because in 2018 no new cases were found

**Tabel 4.2.11 Jumlah Remaja Usia 15-24 Tahun yang Mendapat Penyuluhan Tentang Kesehatan Reproduksi (Kespro), HIV/AIDS, dan Keluarga Berencana (KB) Menurut Kecamatan di Kabupaten Lampung Timur, 2018**  
***Number of Young People Aged 15 - 24 Who Had Counselling on Reproductive Health, HIV/AIDS, and Family Planning by Subdistrict in Lampung Timur Regency, 2018***

|    | Kecamatan<br><i>Subdistrict</i> | KKB<br><i>Family Planning<br/>Clinnics</i> | PPKBD<br><i>Village Family Planning<br/>Service Officers</i> |
|----|---------------------------------|--|--|
|    | (1)                             | (2)  | (3)  |
| 1  | Metro Kibang                    | 1  | 7  |
| 2  | Batanghari                      | 2  | 17   |
| 3  | Sekampung                       | 2  | 17   |
| 4  | Marga Tiga                      | 2  | 13   |
| 5  | Sekampung Udik                  | 2  | 15   |
| 6  | Jabung                          | 2  | 15   |
| 7  | Pasir Sakti                     | 1  | 8  |
| 8  | Waway Karya                     | 1  | 11   |
| 9  | Marga Sekampung                 | 1  | 8  |
| 10 | Labuhan Maringgai               | 2  | 11   |
| 11 | Mataram Baru                    | 1  | 7  |
| 12 | Bandar Sribhawono               | 1  | 7  |
| 13 | Melinting                       | 1  | 6  |
| 14 | Gunung Pelindung                | 1  | 5  |
| 15 | Way Jepara                      | 2  | 16   |
| 16 | Braja Selebah                   | 1  | 7  |
| 17 | Labuhan Ratu                    | 1  | 11   |
| 18 | Sukadana                        | 3  | 20   |
| 19 | Bumi Agung                      | 1  | 7  |
| 20 | Batanghari Nuban                | 1  | 13   |
| 21 | Pekalongan                      | 2  | 12   |
| 22 | Raman Utara                     | 2  | 11   |
| 23 | Purbolinggo                     | 1  | 12   |
| 24 | Way Bungur                      | 1  | 8  |
|    | <b>Lampung Timur</b>            | <b>35</b>                                  | <b>264</b>   |

Sumber/Source: Dinas Pemberdayaan Perempuan dan Pengendalian Penduduk Kabupaten Lampung Timur/Women Empowerment and Population Control Department of Lampung Timur Regency





**Tabel 4.2.12 Jumlah Remaja Usia 15-24 Tahun yang Mendapat Penyuluhan Tentang Kesehatan Reproduksi (Kespro), HIV/AIDS, dan Keluarga Berencana (KB) Menurut Kecamatan di Kabupaten Lampung Timur, 2018**  
***Number of Young People Aged 15 - 24 Who Had Counselling on Reproductive Health, HIV/AIDS, and Family Planning by Subdistrict in Lampung Timur Regency, 2018***

|    | Kecamatan<br><i>Subdistrict</i> | Jumlah<br>PUS<br><i>Eligible<br/>Couples</i> | Peserta KB Aktif<br><i>Family Planning Participants</i> |              |              |                         |
|----|---------------------------------|--|---|--------------|--------------|-------------------------|
|    |                                 |  | IUD   | MOW          | MOP          | Kondom<br><i>Condom</i> |
|    | (1)                             | (2)  | (3)   | (4)          | (5)          | (6)                     |
| 1  | Metro Kibang                    | 4 379  | 259   | 34           | 11           | 154                     |
| 2  | Batanghari                      | 10 981                                       | 246   | 126          | 64           | 395                     |
| 3  | Sekampung                       | 12 829                                       | 1 953   | 77           | 150          | 80                      |
| 4  | Marga Tiga                      | 8 711  | 658   | 67           | 7            | 22                      |
| 5  | Sekampung Udik                  | 14 569                                       | 2 189   | 228          | 119          | 163                     |
| 6  | Jabung                          | 9 728  | 1 148   | 91           | 84           | 262                     |
| 7  | Pasir Sakti                     | 8 281  | 487   | 43           | 51           | 215                     |
| 8  | Waway Karya                     | 7 616  | 330   | 19           | 6            | 28                      |
| 9  | Marga Sekampung                 | 6 123  | 339   | 42           | 56           | 29                      |
| 10 | Labuhan Maringgai               | 11 350                                       | 2 081   | 40           | 244          | 25                      |
| 11 | Mataram Baru                    | 6 718  | 695   | 76           | 23           | 367                     |
| 12 | Bandar Sribhawono               | 8 381  | 1 141   | 68           | 120          | 122                     |
| 13 | Melinting                       | 5 812  | 797   | 26           | 42           | 128                     |
| 14 | Gunung Pelindung                | 5 065  | 781   | 21           | 139          | 70                      |
| 15 | Way Jepara                      | 9 985  | 953   | 339          | 168          | 435                     |
| 16 | Braja Selehah                   | 4 980  | 628   | 45           | 44           | 40                      |
| 17 | Labuhan Ratu                    | 10 370                                       | 761   | 88           | 142          | 78                      |
| 18 | Sukadana                        | 9 737  | 917   | 96           | 85           | 74                      |
| 19 | Bumi Agung                      | 3 411  | 491   | 51           | 45           | 29                      |
| 20 | Batanghari Nuban                | 8 498  | 1 070   | 100          | 53           | 36                      |
| 21 | Pekalongan                      | 8 675  | 614   | 219          | 50           | 20                      |
| 22 | Raman Utara                     | 7 570  | 953   | 150          | 145          | 55                      |
| 23 | Purbolinggo                     | 7 687  | 638   | 168          | 224          | 18                      |
| 24 | Way Bungur                      | 5 019  | 461   | 19           | 9            | 161                     |
|    | <b>Lampung Timur</b>            | <b>196 475</b>                               | <b>20 590</b>   | <b>2 233</b> | <b>2 081</b> | <b>3 006</b>            |

Lanjutan Tabel/*Continued Table 4.2.12*

|    | Kecamatan<br>Subdistrict | Peserta KB Aktif<br>Family Planning Participants |                       |               |                 |
|----|--------------------------|--|-----------------------|---------------|-----------------|
|    |                          | Implan<br>Implants                               | Suntikan<br>Injection | Pil<br>Pill   | Jumlah<br>Total |
|    | (1)                      | (7)  | (8)                   | (9)           | (10)            |
| 1  | Metro Kibang             | 539  | 1 085                 | 1 036         | 2 964           |
| 2  | Batanghari               | 1 180  | 3 603                 | 1 674         | 6 893           |
| 3  | Sekampung                | 1 600  | 2 235                 | 3 164         | 9 179           |
| 4  | Marga Tiga               | 795  | 2 110                 | 2 020         | 5 657           |
| 5  | Sekampung Udik           | 1 377  | 4 140                 | 2 829         | 10 882          |
| 6  | Jabung                   | 1 399  | 2 158                 | 2 386         | 7 266           |
| 7  | Pasir Sakti              | 1 404  | 2 115                 | 1 898         | 5 998           |
| 8  | Waway Karya              | 795  | 2 502                 | 1 807         | 5 459           |
| 9  | Marga Sekampung          | 992  | 1 440                 | 859           | 3 728           |
| 10 | Labuhan Maringgai        | 2 035  | 2 303                 | 2 824         | 9 527           |
| 11 | Mataram Baru             | 1 124  | 1 127                 | 1 123         | 4 168           |
| 12 | Bandar Sribhawono        | 1 034  | 1 729                 | 1 400         | 5 492           |
| 13 | Melinting                | 686  | 1 120                 | 1 199         | 3 870           |
| 14 | Gunung Pelindung         | 870  | 1 420                 | 675           | 3 906           |
| 15 | Way Jepara               | 960  | 3 542                 | 2 195         | 8 157           |
| 16 | Braja Selehah            | 391  | 1 274                 | 1 014         | 3 396           |
| 17 | Labuhan Ratu             | 489  | 3 056                 | 2 731         | 7 267           |
| 18 | Sukadana                 | 1 012  | 3 231                 | 2 640         | 7 981           |
| 19 | Bumi Agung               | 722  | 537                   | 621           | 2 467           |
| 20 | Batanghari Nuban         | 761  | 1 196                 | 2 843         | 6 023           |
| 21 | Pekalongan               | 443  | 2 794                 | 1 645         | 5 765           |
| 22 | Raman Utara              | 1 356  | 1 370                 | 1 121         | 5 095           |
| 23 | Purbolinggo              | 167  | 2 113                 | 1 919         | 5 229           |
| 24 | Way Bungur               | 931  | 651                   | 1 364         | 3 435           |
|    | <b>Lampung Timur</b>     | <b>23 062</b>                                    | <b>48 851</b>         | <b>42 987</b> | <b>139 804</b>  |

Sumber/*Source*: Dinas Pemberdayaan Perempuan dan Pengendalian Penduduk Kabupaten Lampung Timur/*Women Empowerment and Population Control Department of Lampung Timur Regency*



4.3 AGAMA DAN SOSIAL LAINNYA/*RELIGION AND OTHER SOCIAL AFFAIRS*

**Tabel 4.3.1** Jumlah Penduduk Menurut Kecamatan dan Agama yang Dianut di Kabupaten Lampung Timur, 2018  
*Population by Subdistrict and Religion in Lampung Timur Regency, 2018*

|    | Kecamatan<br><i>Subdistrict</i> | Islam<br><i>Islam</i> | Protestan<br><i>Christian</i> | Katolik<br><i>Catholic</i> | Hindu<br><i>Hindu</i> | Budha<br><i>Buddha</i> |
|----|---------------------------------|-----------------------|-------------------------------|----------------------------|-----------------------|------------------------|
|    | (1)                             | (2)                   | (3)                           | (4)                        | (5)                   | (6)                    |
| 1  | Metro Kibang                    | 22 291                | 55                            | 33                         | -                     | -                      |
| 2  | Batanghari                      | 53 759                | 301                           | 952                        | 16                    | 107                    |
| 3  | Sekampung                       | 65 088                | 501                           | 269                        | 44                    | 87                     |
| 4  | Marga Tiga                      | 46 606                | 396                           | 270                        | 1 242                 | 17                     |
| 5  | Sekampung Udik                  | 64 844                | 4 107                         | 456                        | 3 697                 | 324                    |
| 6  | Jabung                          | 74 872                | 241                           | 896                        | 403                   | 92                     |
| 7  | Pasir Sakti                     | 39 539                | 189                           | 1 071                      | 885                   | 50                     |
| 8  | Waway Karya                     | 41 217                | 620                           | 498                        | 1 799                 | 267                    |
| 9  | Marga Sekampung                 | 27 910                | 221                           | 115                        | 224                   | 53                     |
| 10 | Labuhan Maringgai               | 65 043                | 574                           | 180                        | 515                   | 111                    |
| 11 | Mataram Baru                    | 28 887                | 25                            | 74                         | 10                    | 5                      |
| 12 | Bandar Sribhawono               | 45 847                | 643                           | 379                        | 283                   | 221                    |
| 13 | Melinting                       | 28 806                | 184                           | 26                         | 20                    | -                      |
| 14 | Gunung Pelindung                | 17 990                | 439                           | 50                         | 20                    | 300                    |
| 15 | Way Jepara                      | 49 957                | 1 197                         | 765                        | 308                   | 93                     |
| 16 | Braja Selehah                   | 21 450                | 238                           | 243                        | 1 269                 | 7                      |
| 17 | Labuhan Ratu                    | 46 054                | 1 028                         | 465                        | 375                   | 89                     |
| 18 | Sukadana                        | 71 021                | 421                           | 150                        | 627                   | 9                      |
| 19 | Bumi Agung                      | 17 261                | 631                           | 282                        | 238                   | -                      |
| 20 | Batanghari Nuban                | 40 786                | 669                           | 452                        | 19                    | 187                    |
| 21 | Pekalongan                      | 43 906                | 608                           | 1 173                      | 272                   | 633                    |
| 22 | Raman Utara                     | 34 554                | 54                            | 224                        | 2 951                 | 41                     |
| 23 | Purbolinggo                     | 41 747                | 355                           | 443                        | -                     | -                      |
| 24 | Way Bungur                      | 27 085                | 135                           | 135                        | 14                    | -                      |
|    | <b>Lampung Timur</b>            | <b>1 016 520</b>      | <b>13 832</b>                 | <b>9 601</b>               | <b>15 231</b>         | <b>2 693</b>           |

Sumber/Source: Kementerian Agama Kabupaten Lampung Timur/Ministry of Religious Affair of Lampung Timur Regency

**Tabel 4.3.2** Jumlah Tempat Peribadatan Menurut Kecamatan di Kabupaten Lampung Timur, 2018  
**Table** Number of Worship Facilities by Subdistrict in Lampung Timur Regency, 2018

|    | Kecamatan<br><i>Subdistrict</i> | Masjid<br><i>Mosque</i> | Mushola<br><i>Mushola</i> | Gereja<br>Protestan<br><i>Christian<br/>Church</i> | Gereja<br>Katholik<br><i>Catholic<br/>Church</i> | Pura/<br>Sanggah<br><i>Temple</i> | Vihara/<br>Cetya<br><i>Vihara</i> |
|----|---------------------------------|-------------------------|---------------------------|--|--|-----------------------------------|-----------------------------------|
|    | (1)                             | (2)                     | (3)                       | (4)  | (5)  | (6)                               | (7)                               |
| 1  | Metro Kibang                    | 33                      | 77                        | 0  | 1  | 0                                 | 0                                 |
| 2  | Batanghari                      | 75                      | 177                       | 3  | 4  | 0                                 | 3                                 |
| 3  | Sekampung                       | 69                      | 180                       | 9  | 2  | 0                                 | 1                                 |
| 4  | Marga Tiga                      | 84                      | 119                       | 5  | 2  | 5                                 | 0                                 |
| 5  | Sekampung Udik                  | 78                      | 188                       | 22   | 3  | 16                                | 2                                 |
| 6  | Jabung                          | 59                      | 140                       | 1  | 0  | 0                                 | 1                                 |
| 7  | Pasir Sakti                     | 60                      | 67                        | 10   | 2  | 3                                 | 3                                 |
| 8  | Waway Karya                     | 53                      | 109                       | 12   | 3  | 6                                 | 3                                 |
| 9  | Marga Sekampung                 | 35                      | 60                        | 2  | 2  | 3                                 | 1                                 |
| 10 | Labuhan Maringgai               | 75                      | 107                       | 3  | 1  | 2                                 | 1                                 |
| 11 | Mataram Baru                    | 42                      | 79                        | 2  | 4  | 1                                 | 3                                 |
| 12 | Bandar Sribhawono               | 49                      | 158                       | 5  | 2  | 0                                 | 3                                 |
| 13 | Melinting                       | 38                      | 69                        | 1  | 1  | 0                                 | 0                                 |
| 14 | Gunung Pelindung                | 36                      | 54                        | 0  | 3  | 0                                 | 1                                 |
| 15 | Way Jepara                      | 102                     | 115                       | 11   | 2  | 5                                 | 0                                 |
| 16 | Braja Selehah                   | 34                      | 56                        | 2  | 3  | 6                                 | 0                                 |
| 17 | Labuhan Ratu                    | 70                      | 118                       | 4  | 2  | 4                                 | 1                                 |
| 18 | Sukadana                        | 125                     | 155                       | 1  | 1  | 2                                 | 0                                 |
| 19 | Bumi Agung                      | 27                      | 45                        | 2  | 1  | 2                                 | 0                                 |
| 20 | Batanghari Nuban                | 68                      | 112                       | 3  | 1  | 0                                 | 3                                 |
| 21 | Pekalongan                      | 76                      | 60                        | 3  | 1  | 1                                 | 3                                 |
| 22 | Raman Utara                     | 66                      | 110                       | 2  | 1  | 4                                 | 0                                 |
| 23 | Purbolinggo                     | 67                      | 123                       | 3  | 1  | 0                                 | 0                                 |
| 24 | Way Bungur                      | 52                      | 80                        | 0  | 0  | 0                                 | 0                                 |
|    | <b>Lampung Timur</b>            | <b>1473</b>             | <b>2558</b>               | <b>106</b>   | <b>43</b>  | <b>60</b>                         | <b>29</b>                         |

Sumber/Source: Kementerian Agama Kabupaten Lampung Timur/Ministry of Religious Affair of Lampung Timur Regency



**Tabel 4.3.3** Jumlah Desa/Kelurahan yang Mengalami Bencana Alam<sup>1</sup>  
**Table** Menurut Kecamatan di Kabupaten Lampung Timur, 2011-2018  
*Number of Villages that Had Natural Disaster<sup>1</sup> by Subdistrict in Lampung Timur Regency, 2011-2018*

|    | <i>Kecamatan<br/>Subdistrict</i> | <i>Banjir<br/>Flood</i> |           |           | <i>Gempa Bumi<br/>Earthquake</i> |          |          |
|----|----------------------------------|-------------------------|-----------|-----------|----------------------------------|----------|----------|
|    |                                  | 2011                    | 2014      | 2018      | 2011                             | 2014     | 2018     |
|    | (1)                              | (2)                     | (3)       | (4)       | (5)                              | (6)      | (7)      |
| 1  | Metro Kibang                     | 6                       | -         | -         | -                                | -        | -        |
| 2  | Batanghari                       | 1                       | -         | 2         | -                                | -        | -        |
| 3  | Sekampung                        | -                       | -         | 5         | -                                | -        | -        |
| 4  | Marga Tiga                       | 4                       | -         | 1         | -                                | -        | -        |
| 5  | Sekampung Udik                   | 5                       | 7         | 3         | -                                | -        | -        |
| 6  | Jabung                           | 5                       | 2         | 4         | -                                | -        | -        |
| 7  | Pasir Sakti                      | 1                       | 3         | 2         | -                                | -        | -        |
| 8  | Waway Karya                      | 4                       | 4         | 4         | -                                | -        | -        |
| 9  | Marga Sekampung                  | -                       | 3         | 4         | -                                | -        | -        |
| 10 | Labuhan Maringgai                | 2                       | 2         | 2         | -                                | -        | -        |
| 11 | Mataram Baru                     | 2                       | -         | 4         | -                                | -        | -        |
| 12 | Bandar Sribhawono                | -                       | -         | -         | -                                | -        | -        |
| 13 | Melinting                        | -                       | -         | -         | -                                | -        | -        |
| 14 | Gunung Pelindung                 | 3                       | -         | -         | -                                | -        | -        |
| 15 | Way Jepara                       | -                       | 1         | 1         | -                                | -        | -        |
| 16 | Braja Sebah                      | 3                       | -         | -         | -                                | -        | -        |
| 17 | Labuhan Ratu                     | -                       | -         | 1         | -                                | -        | -        |
| 18 | Sukadana                         | 1                       | -         | 1         | -                                | -        | -        |
| 19 | Bumi Agung                       | 1                       | -         | 2         | -                                | -        | -        |
| 20 | Batanghari Nuban                 | -                       | -         | -         | -                                | -        | -        |
| 21 | Pekalongan                       | -                       | -         | 1         | -                                | -        | -        |
| 22 | Raman Utara                      | -                       | -         | 1         | -                                | -        | -        |
| 23 | Purbolinggo                      | 2                       | 3         | -         | -                                | -        | -        |
| 24 | Way Bungur                       | -                       | -         | 2         | -                                | -        | -        |
|    | <b>Lampung Timur</b>             | <b>40</b>               | <b>25</b> | <b>40</b> | <b>-</b>                         | <b>-</b> | <b>-</b> |

Lanjutan Tabel/*Continued Table 4.3.3*

|    | Kecamatan<br><i>Subdistrict</i> | Tanah Longsor<br><i>Landslide</i> |      |          |
|----|---------------------------------|-----------------------------------|------|----------|
|    |                                 | 2011                              | 2014 | 2018     |
|    | (1)                             | (8)                               | (9)  | (10)     |
| 1  | Metro Kibang                    | -                                 | -    | -        |
| 2  | Batanghari                      | -                                 | -    | -        |
| 3  | Sekampung                       | -                                 | -    | -        |
| 4  | Marga Tiga                      | -                                 | -    | -        |
| 5  | Sekampung Udik                  | -                                 | -    | -        |
| 6  | Jabung                          | -                                 | -    | -        |
| 7  | Pasir Sakti                     | -                                 | -    | -        |
| 8  | Waway Karya                     | -                                 | -    | 1        |
| 9  | Marga Sekampung                 | -                                 | -    | -        |
| 10 | Labuhan Maringgai               | -                                 | -    | -        |
| 11 | Mataram Baru                    | -                                 | -    | -        |
| 12 | Bandar Sribhawono               | -                                 | -    | -        |
| 13 | Melinting                       | -                                 | -    | -        |
| 14 | Gunung Pelindung                | -                                 | -    | -        |
| 15 | Way Jepara                      | -                                 | -    | -        |
| 16 | Braja Selebah                   | -                                 | -    | -        |
| 17 | Labuhan Ratu                    | -                                 | -    | -        |
| 18 | Sukadana                        | -                                 | -    | -        |
| 19 | Bumi Agung                      | -                                 | -    | -        |
| 20 | Batanghari Nuban                | -                                 | -    | -        |
| 21 | Pekalongan                      | -                                 | -    | -        |
| 22 | Raman Utara                     | -                                 | -    | -        |
| 23 | Purbolinggo                     | -                                 | -    | -        |
| 24 | Way Bungur                      | -                                 | -    | -        |
|    | <b>Lampung Timur</b>            | -                                 | -    | <b>1</b> |

Catatan/Note: <sup>1</sup>Terjadi dalam tiga tahun terakhir sampai dengan saat pencacahan/*Occured during the last three years by the time of enumeration*

Sumber/Source: BPS, Pendataan Potensi Desa (Podes)/*BPS-Statistics Indonesia, Village Potential Data Collecting*



**Tabel 4.3.4** Jumlah Jamaah Haji Menurut Kecamatan dan Jenis Kelamin di Kabupaten Lampung Timur, 2016-2018  
**Table** *Number of Hajj Pilgrims by Subdistrict and Sex in Lampung Timur Regency, 2016-2018*

| Kecamatan<br>Subdistrict | 2016                  |                          | 2017                  |                          | 2018                  |                          |
|--------------------------|-----------------------|--------------------------|-----------------------|--------------------------|-----------------------|--------------------------|
|                          | Laki-<br>Laki<br>Male | Perem-<br>puan<br>Female | Laki-<br>Laki<br>Male | Perem-<br>puan<br>Female | Laki-<br>Laki<br>Male | Perem-<br>puan<br>Female |
| (1)                      | (2)                   | (3)                      | (4)                   | (5)                      | (6)                   | (7)                      |
| 1 Metro Kibang           | 1                     | -                        |                       | -                        | 3                     | 3                        |
| 2 Batanghari             | 8                     | 6                        | 22                    | 18                       | 21                    | 21                       |
| 3 Sekampung              | 16                    | 18                       | 31                    | 29                       | 42                    | 45                       |
| 4 Marga Tiga             | 11                    | 12                       | 23                    | 27                       | 19                    | 23                       |
| 5 Sekampung Udik         | 15                    | 24                       | 44                    | 51                       | 34                    | 38                       |
| 6 Jabung                 | 8                     | 19                       | 17                    | 21                       | 8                     | 10                       |
| 7 Pasir Sakti            | 11                    | 10                       | 12                    | 10                       | 11                    | 11                       |
| 8 Waway Karya            | 2                     | 2                        | 4                     | 5                        | 3                     | 4                        |
| 9 Marga Sekampung        | -                     | -                        | 14                    | 10                       | 3                     | 4                        |
| 10 Labuhan Maringgai     | 35                    | 40                       | 37                    | 49                       | 25                    | 34                       |
| 11 Mataram Baru          | 8                     | 7                        | 18                    | 14                       | 18                    | 21                       |
| 12 Bandar Sribhawono     | 19                    | 22                       | 32                    | 37                       | 23                    | 21                       |
| 13 Melinting             | 8                     | 7                        | 2                     | 5                        | 12                    | 12                       |
| 14 Gunung Pelindung      | 10                    | 10                       | 9                     | 11                       | 11                    | 10                       |
| 15 Way Jepara            | 25                    | 21                       | 36                    | 42                       | 41                    | 58                       |
| 16 Braja Selehah         | 3                     | 6                        | 8                     | 8                        | 14                    | 14                       |
| 17 Labuhan Ratu          | 17                    | 21                       | 13                    | 16                       | 11                    | 15                       |
| 18 Sukadana              | 21                    | 22                       | 24                    | 31                       | 24                    | 26                       |
| 19 Bumi Agung            | 3                     | 5                        | 6                     | 4                        | 6                     | 9                        |
| 20 Batanghari Nuban      | 5                     | 4                        | 7                     | 9                        | 10                    | 14                       |
| 21 Pekalongan            | 14                    | 14                       | 24                    | 21                       | 13                    | 11                       |
| 22 Raman Utara           | 5                     | 3                        | 25                    | 24                       | 27                    | 34                       |
| 23 Purbolinggo           | 20                    | 21                       | 23                    | 24                       | 52                    | 51                       |
| 24 Way Bungur            | 11                    | 7                        | 3                     | 3                        | 19                    | 17                       |
| <b>Lampung Timur</b>     | <b>276</b>            | <b>301</b>               | <b>434</b>            | <b>469</b>               | <b>450</b>            | <b>506</b>               |

Sumber/Source: Kementerian Agama Kabupaten Lampung Timur/Ministry of Religious Affair of Lampung Timur Regency

4.4 KRIMINALITAS/*CRIME*

**Tabel 4.4.1** Jumlah Tindak Pidana Menurut Tingkat Kepolisian di Kabupaten Lampung Timur, 2016–2018  
**Table** *Number of Reported Criminal Cases by Level of Police in Lampung Timur Regency, 2016–2018*

| Tingkat Kepolisian<br><i>Level of Police</i> |                   | 2016       | 2017       | 2018       |
|--|-------------------|------------|------------|------------|
| (1)  |                   | (2)        | (3)        | (4)        |
| <b>Polres/Resor Police Lampung Timur</b>     |                   | ...        | 97         | 62         |
| <b>Polsek/Sector Police:</b>                 |                   |            |            |            |
| 1  | Metro Kibang      | 4          | 4          | 1          |
| 2  | Batanghari        | 17         | 17         | 16         |
| 3  | Sekampung         | 15         | 17         | 9          |
| 4  | Marga Tiga        | 13         | 13         | 16         |
| 5  | Sekampung Udik    | 19         | 13         | 16         |
| 6  | Jabung            | 9          | 6          | 3          |
| 7  | Pasir Sakti       | 21         | 14         | 23         |
| 8  | Waway Karya       | 20         | 21         | 7          |
| 9  | Marga Sekampung   | 15         | 8          | 17         |
| 10   | Labuhan Maringgai | 39         | 80         | 31         |
| 11   | Mataram Baru      | 17         | 15         | 5          |
| 12   | Bandar Sribhawono | 12         | 9          | 7          |
| 13   | Melinting         | 3          | 5          | 3          |
| 14   | Gunung Pelindung  | 9          | 7          | 4          |
| 15   | Way Jepara        | 52         | 48         | 47         |
| 16   | Braja Selehah     | 11         | 5          | 3          |
| 17   | Labuhan Ratu      | 55         | 30         | 15         |
| 18   | Sukadana          | 34         | 40         | 20         |
| 19   | Bumi Agung        | 7          | 5          | 3          |
| 20   | Batanghari Nuban  | 18         | 16         | 11         |
| 21   | Pekalongan        | 24         | 29         | 14         |
| 22   | Raman Utara       | 8          | 6          | 6          |
| 23   | Purbolinggo       | 19         | 16         | 21         |
| 24   | Way Bungur        | 7          | 10         | 3          |
| <b>Lampung Timur</b>                         |                   | <b>448</b> | <b>531</b> | <b>363</b> |

Sumber/Source: Kepolisian Resor Lampung Timur/District Police Office of Lampung Timur





**Tabel 4.4.2** **Persentase Penyelesaian Tindak Pidana Menurut Tingkat Kepolisian di Kabupaten Lampung Timur, 2016–2018**  
**Percentage of Crime Clearance Rate by Level of Police in Lampung Timur Regency, 2016–2018**

| Tingkat Kepolisian<br>Level of Police    |                   | 2016         | 2017         | 2018         |
|--|-------------------|--------------|--------------|--------------|
| (1)                                      |                   | (2)          | (3)          | (4)          |
| <b>Polres/Resor Police Lampung Timur</b> |                   | ...          | 83,51        | 82,26        |
| <b>Polsek/Sector Police:</b>             |                   |              |              |              |
| 1  | Metro Kibang      | 75,00        | 100,00       | 200,00       |
| 2  | Batanghari        | 94,12        | 94,12        | 93,75        |
| 3  | Sekampung         | 46,67        | 82,35        | 66,67        |
| 4  | Marga Tiga        | 46,15        | 38,46        | 31,25        |
| 5  | Sekampung Udik    | 47,37        | 115,38       | 68,75        |
| 6  | Jabung            | 66,67        | 183,33       | 166,67       |
| 7  | Pasir Sakti       | 76,19        | 164,29       | 100,00       |
| 8  | Waway Karya       | 10,00        | 33,33        | 71,43        |
| 9  | Marga Sekampung   | 60,00        | 125,00       | 70,59        |
| 10                                       | Labuhan Maringgai | 69,23        | 31,25        | 64,52        |
| 11                                       | Mataram Baru      | 47,06        | 106,67       | 120,00       |
| 12                                       | Bandar Sribhawono | 75,00        | 166,67       | 171,43       |
| 13                                       | Melinting         | ...          | 100,00       | 100,00       |
| 14                                       | Gunung Pelindung  | 11,11        | 28,57        | 175,00       |
| 15                                       | Way Jepara        | 40,38        | 60,42        | 53,19        |
| 16                                       | Braja Selehah     | 54,55        | 160,00       | 33,33        |
| 17                                       | Labuhan Ratu      | 34,55        | 43,33        | 66,67        |
| 18                                       | Sukadana          | 73,53        | 97,50        | 80,00        |
| 19                                       | Bumi Agung        | 57,14        | 160,00       | 100,00       |
| 20                                       | Batanghari Nuban  | 94,44        | 100,00       | 154,55       |
| 21                                       | Pekalongan        | 54,17        | 79,31        | 164,29       |
| 22                                       | Raman Utara       | 112,50       | 133,33       | 200,00       |
| 23                                       | Purbolinggo       | 42,11        | 56,25        | 52,38        |
| 24                                       | Way Bungur        | 71,43        | 40,00        | 33,33        |
| <b>Lampung Timur</b>                     |                   | <b>54,91</b> | <b>76,46</b> | <b>83,20</b> |

Sumber/Source: Kepolisian Resor Lampung Timur/District Police Office of Lampung Timur

**Tabel 4.4.3 Jumlah Gangguan Keamanan dan Ketertiban Masyarakat Menurut Jenis Kasus di Kabupaten Lampung Timur, 2016–2018**  
**Number of Disturbance by Kinds of Cases in Lampung Timur Regency, 2016–2018**

|    | Jenis Kasus<br><i>Kinds of Cases</i>                              | 2016       | 2017       | 2018       |
|----|---|------------|------------|------------|
|    | (1)   | (2)        | (3)        | (4)        |
| 1  | Pembunuhan/ <i>Killing</i>  | 4          | 1          | 4          |
| 2  | Penganiayaan Berat<br><i>Hard Mistreatment</i>                    | 5          | 3          | 1          |
| 3  | Penculikan/ <i>Abduction</i>                                      | 2          | 1          | -          |
| 4  | Pencurian dengan Kekerasan<br><i>Hard Thieving</i>                | 105        | 68         | 42         |
| 5  | Pencurian berat/ <i>Hard Thieving</i>                             | 208        | 206        | 146        |
| 6  | Pencurian Kendaraan Bermotor<br><i>Motorized Vehicle Thieving</i> | 15         | 29         | 14         |
| 7  | Perkosaan/ <i>Violation</i>                                       | 5          | 1          | -          |
| 8  | Pembakaran/Kebakaran<br><i>Inceneration/Conflagration</i>         | 1          | -          | -          |
| 9  | Senjata Api/Bahan Peledak<br><i>Firearms/Explosives</i>           | 4          | 6          | 5          |
| 10 | Pemerasan/ <i>Pressing</i>  | 5          | 4          | 3          |
| 11 | Narkotika dan Obat-Obatan<br><i>Narcotics and Drugs</i>           | 59         | 99         | 115        |
| 12 | Penyelundupan/ <i>Smuggling</i>                                   | -          | -          | -          |
| 13 | Perjudian/ <i>Gambling</i>  | 19         | 19         | 10         |
| 14 | Pencurian Kayu/ <i>Illegal Logging</i>                            | -          | -          | -          |
| 15 | Kebakaran Hutan/ <i>Slash and Burn</i>                            | -          | -          | -          |
| 16 | Uang Palsu/ <i>Counterfit Money</i>                               | -          | 1          | -          |
| 17 | Lain-Lain/ <i>Others</i>  | 209        | 181        | 138        |
|    | <b>Jumlah/Total</b>   | <b>641</b> | <b>619</b> | <b>478</b> |

Sumber/Source: Kepolisian Resor Lampung Timur/District Police Office of Lampung Timur



**Tabel 4.4.4** Jumlah Kecelakaan Lalu Lintas Menurut Kepolisian Sektor di Kabupaten Lampung Timur, 2018  
**Table** Number of Traffic Accident by Subdistrict Police Office in Lampung Timur Regency, 2018

| Kepolisian Sektor<br>Subdistrict Police Office | Jumlah<br>Kecelakaan<br>Number of<br>Traffic<br>Accident | Jumlah Korban<br>Number of Victims |                                    |                                   |
|--|--|------------------------------------|------------------------------------|-----------------------------------|
|  |  | Mati<br>Dead                       | Luka Berat<br>Seriously<br>Injured | Luka Ringan<br>Lightly<br>Injured |
| (1)  | (2)  | (3)                                | (4)                                | (5)                               |
| 1 Metro Kibang                                 | 1  | -                                  | 1                                  | 1                                 |
| 2 Batanghari                                   | 8  | 7                                  | 2                                  | 3                                 |
| 3 Sekampung                                    | 4  | 3                                  | 3                                  | 4                                 |
| 4 Marga Tiga                                   | 5  | 4                                  | 2                                  | 3                                 |
| 5 Sekampung Udik                               | 18   | 10                                 | 17                                 | 7                                 |
| 6 Jabung                                       | 3  | 2                                  | 1                                  | 1                                 |
| 7 Pasir Sakti                                  | 5  | 3                                  | 2                                  | 2                                 |
| 8 Waway Karya                                  | 1  | -                                  | 1                                  | -                                 |
| 9 Marga Sekampung                              | 1  | -                                  | 1                                  | -                                 |
| 10 Labuhan Maringgai                           | 14   | 10                                 | 8                                  | 7                                 |
| 11 Mataram Baru                                | 7  | 4                                  | 7                                  | 3                                 |
| 12 Bandar Sribhawono                           | 7  | 3                                  | 6                                  | 2                                 |
| 13 Melinting                                   | -  | -                                  | -                                  | -                                 |
| 14 Gunung Pelindung                            | 2  | 2                                  | 1                                  | -                                 |
| 15 Way Jepara                                  | 16   | 7                                  | 14                                 | 9                                 |
| 16 Braja Selebah                               | 1  | -                                  | 1                                  | -                                 |
| 17 Labuhan Ratu                                | 13   | 5                                  | 13                                 | 9                                 |
| 18 Sukadana                                    | 22   | 5                                  | 14                                 | 11                                |
| 19 Bumi Agung                                  | 2  | -                                  | 3                                  | 1                                 |
| 20 Batanghari Nuban                            | 12   | 3                                  | 2                                  | 10                                |
| 21 Pekalongan                                  | 23   | 4                                  | 24                                 | 13                                |
| 22 Raman Utara                                 | 1  | -                                  | 1                                  | 2                                 |
| 23 Purbolinggo                                 | 7  | 7                                  | 6                                  | 5                                 |
| 24 Way Bungur                                  | 6  | 3                                  | 3                                  | 5                                 |
| <b>Jumlah/Total</b>                            | <b>179</b>   | <b>82</b>                          | <b>133</b>                         | <b>98</b>                         |

Sumber/Source: Kepolisian Resor Lampung Timur/District Police Office of Lampung Timur

**Tabel 4.4.5 Jumlah Tahanan dan Narapidana per Bulan di Rumah Tahanan Sukadana, 2018**  
**Table Number of Detainee and Prisoner per Month in Sukadana Prison, 2018**

|    | Bulan/Month         | Sisa Bulan Lalu<br>Remainder of<br>Last Month | Masuk<br>In  | Keluar<br>Out | Sisa Bulan Ini<br>Remainder of<br>This Month |
|----|---------------------|---|--------------|---------------|--|
|    | (1)                 | (2)   | (3)          | (4)           | (5)  |
| 1  | Januari/January     | 412   | 123          | 135           | 400  |
| 2  | Februari/February   | 407   | 132          | 151           | 388  |
| 3  | Maret/March         | 373   | 143          | 136           | 380  |
| 4  | April/April         | 380   | 190          | 188           | 382  |
| 5  | Mei/May             | 382   | 149          | 144           | 387  |
| 6  | Juni/June           | 386   | 115          | 133           | 368  |
| 7  | Juli/July           | 368   | 118          | 105           | 381  |
| 8  | Agustus/August      | 381   | 190          | 195           | 376  |
| 9  | September/September | 376   | 175          | 209           | 342  |
| 10 | Oktober/October     | 342   | 126          | 117           | 351  |
| 11 | November/November   | 349   | 167          | 168           | 348  |
| 12 | Desember/December   | 347   | 132          | 131           | 348  |
|    | <b>Jumlah/Total</b> |   | <b>1 760</b> | <b>1 812</b>  |  |

Sumber/Source: Rumah Tahanan Negara Kelas II B Sukadana, Kabupaten Lampung Timur/Sukadana II B Class State Prison, Lampung Timur Regency



**Tabel 4.4.6 Jumlah Tahanan dan Narapidana per Bulan Menurut Klasifikasi Tahanan/Narapidana di Rumah Tahanan Sukadana, 2018**  
***Number of Detainee and Prisoner per Month by Detainee/Prisoner Classification in Sukadana Prison 2018***

|    | Bulan/Month         | Klasifikasi Tahanan/Detainee Classification |      |       |      |     | Jumlah Total |
|----|---------------------|---|------|-------|------|-----|--------------|
|    |                     | A.I   | A.II | A.III | A.IV | A.V |              |
|    | (1)                 | (2)   | (3)  | (4)   | (5)  | (6) | (7)          |
| 1  | Januari/January     | 63  | 38   | 184   | 1    | 2   | 288          |
| 2  | Februari/February   | 53  | 30   | 195   | 2    | 2   | 282          |
| 3  | Maret/March         | 46  | 27   | 221   | 2    | 2   | 298          |
| 4  | April/April         | 57  | 28   | 213   | 2    | 3   | 303          |
| 5  | Mei/May             | 49  | 47   | 160   | 2    | 3   | 261          |
| 6  | Juni/June           | 48  | 60   | 194   | 2    | 3   | 307          |
| 7  | Juli/July           | 45  | 45   | 184   | 2    | 3   | 279          |
| 8  | Agustus/August      | 47  | 30   | 139   | -    | 2   | 218          |
| 9  | September/September | 50  | 28   | 139   | -    | 2   | 219          |
| 10 | Oktober/October     | 45  | 14   | 133   | 2    | 1   | 195          |
| 11 | November/November   | 38  | 34   | 124   | 6    | -   | 202          |
| 12 | Desember/December   | 42  | 31   | 144   | 3    | 5   | 225          |

Lanjutan Tabel/*Continued Table 4.4.6*

|    | Bulan/ <i>Month</i>         | Klasifikasi Narapidana/ <i>Prisoner Classification</i> |        |        |       | Jumlah<br><i>Total</i> |
|----|-----------------------------|--|--------|--------|-------|------------------------|
|    |                             | B.I  | B.II.a | B.II.b | B.III |                        |
|    | (1)                         | (8)  | (9)    | (10)   | (11)  |                        |
| 1  | Januari/ <i>January</i>     | 107  | 17     | -      | -     | 124                    |
| 2  | Februari/ <i>February</i>   | 114  | 11     | -      | -     | 125                    |
| 3  | Maret/ <i>March</i>         | 61   | 14     | -      | -     | 75                     |
| 4  | April/ <i>April</i>         | 66   | 11     | -      | -     | 77                     |
| 5  | Mei/ <i>May</i>             | 91   | 30     | -      | -     | 121                    |
| 6  | Juni/ <i>June</i>           | 71   | 8      | -      | -     | 79                     |
| 7  | Juli/ <i>July</i>           | 89   | 13     | -      | -     | 102                    |
| 8  | Agustus/ <i>August</i>      | 151  | 11     | -      | -     | 162                    |
| 9  | September/ <i>September</i> | 147  | 20     | -      | -     | 167                    |
| 10 | Oktober/ <i>October</i>     | 129  | 18     | -      | -     | 147                    |
| 11 | November/ <i>November</i>   | 129  | 18     | -      | -     | 147                    |
| 12 | Desember/ <i>December</i>   | 117  | 5      | -      | -     | 122                    |

Sumber/*Source*: Rumah Tahanan Negara Kelas II B Sukadana, Kabupaten Lampung Timur/*Sukadana II B Class State Prison, Lampung Timur Regency*



**Tabel 4.4.7 Jumlah Tahanan dan Narapidana per Bulan Menurut Kelompok Umur dan Jenis Kelamin di Rumah Tahanan Sukadana, 2018**  
**Number of Detainee and Prisoner per Month by Age Group and Sex in Sukadana Prison 2018**

| Bulan/Month |                     | Tahanan/Detainee                          |                          |  |                          |                       |                          |
|-------------|---------------------|---|--------------------------|--|--------------------------|-----------------------|--------------------------|
|             |                     | Dewasa <sup>1</sup><br>Adult <sup>1</sup> |                          | Anak-Anak <sup>2</sup><br>Child <sup>2</sup> |                          | Jumlah<br>Total       |                          |
|             |                     | Laki-<br>Laki<br>Male                     | Perem-<br>puan<br>Female | Laki-<br>Laki<br>Male                        | Perem-<br>puan<br>Female | Laki-<br>Laki<br>Male | Perem-<br>puan<br>Female |
| (1)         | (2)                 | (3)                                       | (4)                      | (5)  | (6)                      | (7)                   |                          |
| 1           | Januari/January     | 261                                       | 11                       | 16   | -                        | 277                   | 11                       |
| 2           | Februari/February   | 261                                       | 11                       | 10   | -                        | 271                   | 11                       |
| 3           | Maret/March         | 279                                       | 11                       | 8  | -                        | 287                   | 11                       |
| 4           | April/April         | 281                                       | 13                       | 9  | -                        | 290                   | 13                       |
| 5           | Mei/May             | 241                                       | 10                       | 10   | -                        | 251                   | 10                       |
| 6           | Juni/June           | 279                                       | 10                       | 18   | -                        | 297                   | 10                       |
| 7           | Juli/July           | 265                                       | 12                       | 15   | -                        | 280                   | 12                       |
| 8           | Agustus/August      | 206                                       | 7                        | 5  | -                        | 211                   | 7                        |
| 9           | September/September | 190                                       | 9                        | 10   | -                        | 200                   | 9                        |
| 10          | Oktober/October     | 179                                       | 11                       | 7  | -                        | 186                   | 11                       |
| 11          | November/November   | 185                                       | 9                        | 8  | -                        | 193                   | 9                        |
| 12          | Desember/December   | 203                                       | 13                       | 9  | -                        | 212                   | 13                       |

Lanjutan Tabel/*Continued Table 4.4.7*

| Bulan/ <i>Month</i> |                             | Narapidana / <i>Prisoner</i>              |                                 |  |                                 |                              |                                 |
|---------------------|-----------------------------|---|---------------------------------|--|---------------------------------|------------------------------|---------------------------------|
|                     |                             | Dewasa <sup>1</sup><br>Adult <sup>1</sup> |                                 | Anak-Anak <sup>2</sup><br>Child <sup>2</sup> |                                 | Jumlah<br>Total              |                                 |
|                     |                             | Laki-<br>Laki<br><i>Male</i>              | Perem-<br>puan<br><i>Female</i> | Laki-<br>Laki<br><i>Male</i>                 | Perem-<br>puan<br><i>Female</i> | Laki-<br>Laki<br><i>Male</i> | Perem-<br>puan<br><i>Female</i> |
| (1)                 | (8)                         | (9)                                       | (10)                            | (11)   | (12)                            | (13)                         |                                 |
| 1                   | Januari/ <i>January</i>     | 118                                       | 6                               | -  | -                               | 118                          | 6                               |
| 2                   | Februari/ <i>February</i>   | 119                                       | 6                               | -  | -                               | 119                          | 6                               |
| 3                   | Maret/ <i>March</i>         | 71  | 4                               | -  | -                               | 71                           | 4                               |
| 4                   | April/ <i>April</i>         | 73  | 4                               | -  | -                               | 73                           | 4                               |
| 5                   | Mei/ <i>May</i>             | 113                                       | 8                               | -  | -                               | 113                          | 8                               |
| 6                   | Juni/ <i>June</i>           | 72  | 7                               | -  | -                               | 72                           | 7                               |
| 7                   | Juli/ <i>July</i>           | 92  | 6                               | -  | -                               | 92                           | 6                               |
| 8                   | Agustus/ <i>August</i>      | 152                                       | 11                              | -  | -                               | 152                          | 11                              |
| 9                   | September/ <i>September</i> | 157                                       | 10                              | -  | -                               | 157                          | 10                              |
| 10                  | Oktober/ <i>October</i>     | 137                                       | 10                              | -  | -                               | 137                          | 10                              |
| 11                  | November/ <i>November</i>   | 140                                       | 7                               | -  | -                               | 140                          | 7                               |
| 12                  | Desember/ <i>December</i>   | 157                                       | 5                               | -  | -                               | 157                          | 5                               |

Keterangan/*Note*: <sup>1</sup> Dewasa: di atas 18 tahun/*Adult: over 18 years old*

<sup>2</sup> Anak-anak: 12 - 18 tahun/*Between 12 - 18 years old*

Sumber/*Source*: Rumah Tahanan Negara Kelas II B Sukadana, Kabupaten Lampung Timur/*Sukadana II B Class State Prison, Lampung Timur Regency*





**Tabel 4.4.8 Jumlah Tahanan dan Narapidana per Bulan Menurut Domisili Asal di Rumah Tahanan Sukadana, 2018**  
**Number of Detainee and Prisoner per Month by Domicile of Origin in Sukadana Prison 2018**

| Bulan/Month           | Berasal dari Kabupaten Lampung Timur<br>Derived from Lampung Timur Regency |                        |                 | Berasal dari Kabupaten Lain<br>Derived from Other Regency |                        |                 |
|-----------------------|--|------------------------|-----------------|---|------------------------|-----------------|
|                       | Tahanan<br>Detainee  | Narapidana<br>Prisoner | Jumlah<br>Total | Tahanan<br>Detainee                                       | Narapidana<br>Prisoner | Jumlah<br>Total |
| (1)                   | (2)  | (4)                    | (5)             | (6)   | (7)                    | (8)             |
| 1 Januari/January     | 222  | 95                     | 317             | 66  | 28                     | 94              |
| 2 Februari/February   | 217  | 96                     | 313             | 65  | 28                     | 93              |
| 3 Maret/March         | 229  | 58                     | 287             | 69  | 17                     | 86              |
| 4 April/April         | 233  | 59                     | 292             | 70  | 17                     | 87              |
| 5 Mei/May             | 201  | 93                     | 294             | 60  | 27                     | 87              |
| 6 Juni/June           | 236  | 61                     | 297             | 71  | 18                     | 89              |
| 7 Juli/July           | 197  | 96                     | 293             | 59  | 28                     | 87              |
| 8 Agustus/August      | 168  | 125                    | 293             | 50  | 37                     | 87              |
| 9 September/September | 167  | 129                    | 296             | 50  | 38                     | 88              |
| 10 Oktober/October    | 150  | 113                    | 263             | 45  | 33                     | 78              |
| 11 November/November  | 156  | 113                    | 269             | 46  | 33                     | 79              |
| 12 Desember/December  | 173  | 94                     | 267             | 52  | 28                     | 80              |

Sumber/Source: Rumah Tahanan Negara Kelas II B Sukadana, Kabupaten Lampung Timur/Sukadana II B Class State Prison, Lampung Timur Regency

**Tabel 4.4.9 Jumlah Tahanan dan Narapidana Menurut Jenis Kejahatan di Rumah Tahanan Sukadana, 2018**  
**Number of Detainee and Prisoner by Type of Crime in Sukadana Prison 2018**

| Jenis Kejahatan<br><i>Type of Crime</i> |  | Sisa Tahun<br>Lalu<br><i>Remainder<br/>of Last<br/>Year</i> | Masuk<br><i>In</i> | Keluar<br><i>Out</i> | Sisa Tahun<br>Ini<br><i>Remainder<br/>of This Year</i> |
|---|--|---|--------------------|----------------------|--|
| (1)                                     | (2)  | (3)   | (4)                | (5)                  |  |
| 1                                       | Pembunuhan/ <i>Killing</i>   | 4   | 1                  | 4                    | 1  |
| 2                                       | Penganiayaan/ <i>Mistreatment</i>  | 9   | 6                  | 10                   | 5  |
| 3                                       | Penculikan/ <i>Abduction</i>   | -   | -                  | -                    | -  |
| 4                                       | Pencurian/Perampokan<br><i>Hard Thieving</i>                                   | 99  | 157                | 126                  | 130  |
| 5                                       | Penadahan<br><i>Passing on/Buying Stolen Goods</i>                             | 2   | 9                  | 7                    | 4  |
| 6                                       | Penipuan/ <i>Trickery</i>  | 6   | 12                 | 5                    | 13   |
| 7                                       | Pemerasan dan Pengancaman<br><i>Pressing and Threatening</i>                   | -   | 11                 | 7                    | 4  |
| 8                                       | Penyelundupan/ <i>Smuggling</i>  | -   | -                  | -                    | -  |
| 9                                       | Uang Palsu/ <i>Counterfit Money</i>  | -   | -                  | -                    | -  |
| 10                                      | Perjudian/ <i>Gambling</i>   | 2   | 17                 | 10                   | 9  |
| 11                                      | Kesusilaan/ <i>Violation</i>   | 4   | 1                  | 5                    | -  |
| 12                                      | Perlindungan Anak/ <i>Child Protection</i>                                     | 27  | 30                 | 36                   | 21   |
| 13                                      | Pelanggaran Terhadap Ketertiban<br>Umum/ <i>Violation Against Public Order</i> | -   | -                  | -                    | -  |
| 14                                      | Narkotika dan Obat-Obatan<br><i>Narcotics and Drugs</i>                        | 79  | 153                | 115                  | 117  |
| 15                                      | Pelanggaran Jabatan/Korupsi<br><i>Violation of Office/Corruption</i>           | -   | 3                  | 1                    | 2  |
| 16                                      | Senjata Api/Bahan Peledak<br><i>Firearms/Explosives</i>                        | 13  | 9                  | 14                   | 8  |
| <b>Jumlah/Total</b>                     |  | <b>245</b>  | <b>409</b>         | <b>340</b>           | <b>314</b>   |

Sumber/Source: Rumah Tahanan Negara Kelas II B Sukadana, Kabupaten Lampung Timur/Sukadana II B Class State Prison, Lampung Timur Regency



#### 4.5 KEMISKINAN DAN PEMBANGUNAN MANUSIA/*POVERTY AND HUMAN DEVELOPMENT*

**Tabel 4.5.1** **Garis Kemiskinan dan Penduduk Miskin di Kabupaten Lampung Timur, 2011–2018**  
*Poverty Line and Number of Poor People in Lampung Timur Regency, 2011–2018*

| Tahun<br>Year | Garis Kemiskinan<br>Poverty Line (rupiah) | Penduduk Miskin<br>Number of Poor People |                          |
|---------------|---|--|--------------------------|
|               |   | Jumlah (ribu)<br>Total (thousand)        | Persentase<br>Percentage |
| (1)           | (2)                                       | (3)                                      | (4)                      |
| 2011          | 257 284                                   | 189,46                                   | 19,66                    |
| 2012          | 273 574                                   | 182,21                                   | 18,59                    |
| 2013          | 291 405                                   | 172,21                                   | 17,38                    |
| 2014          | 301 339                                   | 170,73                                   | 17,05                    |
| 2015          | 307 944                                   | 170,11                                   | 16,91                    |
| 2016          | 331 765                                   | 172,61                                   | 16,98                    |
| 2017          | 342 295                                   | 167,64                                   | 16,35                    |
| 2018          | 352 173                                   | 162,94                                   | 15,76                    |

Sumber/Source: BPS, Survei Sosial Ekonomi Nasional (Susenas)/BPS-Statistics Indonesia, National Socioeconomic Survey

**Tabel 4.5.2 Indeks Pembangunan Manusia (IPM) Kabupaten Lampung Timur, 2014–2018**  
**Human Development Index (HDI) of Lampung Timur Regency, 2014–2018**

| <b>Komponen IPM<br/>HDI Component</b>   | <b>2014</b>  | <b>2015</b>  | <b>2016</b>  | <b>2017</b>  | <b>2018</b>  |
|---|--------------|--------------|--------------|--------------|--------------|
| (1)   | (2)          | (3)          | (4)          | (5)          | (6)          |
| Angka Harapan Hidup (tahun)<br><i>Life Expectancy (year)</i>  | 69,33        | 69,73        | 69,92        | 70,11        | 70,31        |
| Angka Harapan Lama Sekolah (tahun)<br><i>Expected Years of Schooling (year)</i>   | 12,38        | 12,40        | 12,41        | 12,44        | 12,83        |
| Rata-Rata Lama Sekolah (tahun)<br><i>Mean Years of Schooling (year)</i>   | 7,16         | 7,20         | 7,55         | 7,56         | 7,57         |
| Pengeluaran per Kapita Disesuaikan (ribu rupiah/orang/tahun)<br><i>Adjusted Expenditure per Capita (thousand rupiahs/people/year)</i> | 8 814,00     | 9 194,00     | 9 416,00     | 9 453,00     | 9 908,00     |
| <b>Index Pembangunan Manusia<br/>Human Development Index</b>  | <b>66,42</b> | <b>67,10</b> | <b>67,88</b> | <b>68,05</b> | <b>69,04</b> |

Keterangan/Note: Sejak tahun 2010, IPM dihitung dengan metode baru. Komponen IPM metode baru adalah angka harapan hidup saat lahir, harapan lama sekolah, rata-rata lama sekolah, dan pengeluaran per kapita.  
 Since 2010, HDI was calculated using new method. New HDI component are life expectancy at birth, expected years of schooling, means years of schooling, and expenditure per capita.

Sumber/Source: BPS, Survei Sosial Ekonomi Nasional (Susenas)/BPS-Statistics Indonesia, National Socioeconomic Survey





**PERTANIAN**

**AGRICULTURE**

**POPULASI TERNAK DAN UNGGAS  
DI KABUPATEN LAMPUNG TIMUR**  
*Population of Livestock and Poultry  
in Lampung Timur Regency*

**2018**

DOMBA  
7.372  
*sheep*

KAMBING  
165.613  
*goat*

SAPI  
POTONG  
139.459  
*beef cattle*

KERBAU  
2.587  
*buffalo*

AYAM  
BURAS  
1.831.386  
*native chicken*

PUYUH  
6.135  
*quail*

AYAM  
PEDAGING  
5.839.550  
*broiler*

AYAM  
PETELUR  
1.255.930  
*layer*

ITIK/  
BEBEK  
147.217  
*duck*

ITIK  
MANILA  
63.293  
*muscovy  
duck*



## PENJELASAN TEKNIS

1. **Lahan sawah** adalah lahan pertanian yang berpetak-petak dan dibatasi oleh pematang (galengan), saluran untuk menahan/menyalurkan air, yang biasanya ditanami padi sawah tanpa memandang dari mana diperoleh atau status lahan tersebut. Lahan yang dimaksud termasuk lahan yang terdaftar di Pajak Bumi Bangunan, luran Pembangunan Daerah, lahan bengkok, lahan serobotan, lahan rawa yang ditanami padi dan lahan bekas tanaman tahunan yang telah dijadikan sawah, baik yang ditanami padi, palawija atau tanaman semusim lainnya.
2. **Tegal/Kebun** adalah lahan pertanian bukan sawah (lahan kering) yang ditanami tanaman semusim atau tahunan dan terpisah dengan halaman sekitar rumah serta penggunaannya tidak berpindah pindah.
3. **Ladang/Huma** adalah lahan pertanian bukan sawah (lahan kering) yang biasanya ditanami tanaman semusim dan penggunaannya hanya semusim atau dua musim, kemudian akan ditinggalkan bila sudah tidak subur

## TECHNICAL NOTES

1. **Wetland** is agricultural land that separated by small dykes to resist water, where the main crop is usually wetland paddy without considering where it is got from or the status of the land. It includes the land that is registered at land income tax office, regional development contribution, 'bengkok' land, illegal ownership, swamps for rice cultivation, and annual crop land mark that has been used as rice field, which are both planted with paddy, secondary crops or the other seasonal crops.
2. **Dry field/Garden** is an dryland (unirrigated land) which is planted with seasonal or annual crops and separately from the yard around the house without shifting
3. **Unirrigated agricultural field /Shifting cultivation land** is dryland (unirrigated land) that usually is cultivated for seasonal crops and utilized only for one or two seasons, then it will be left when it is not fertile (shifting). Maybe, this land





lagi (berpindah-pindah). Kemungkinan lahan ini beberapa tahun kemudian akan dikerjakan kembali jika sudah subur.

*will be used again in a few years if it has been fertile.*

4. **Lahan yang sementara tidak diusahakan** adalah lahan yang biasanya diusahakan tetapi untuk sementara (lebih dari 1 (satu) tahun tetapi kurang dari atau sama dengan 2 (dua) tahun) tidak diusahakan, termasuk lahan sawah yang tidak diusahakan selama lebih dari 2 (dua) tahun.

4. **Temporarily unused land** is land that is regularly used but temporarily (more than a year but less or equal than two years) is unused, it includes wetland that is not cultivated more than two years.

5. Data pokok tanaman pangan yang dikumpulkan adalah luas panen dan produktivitas (hasil per hektar). Produksi tanaman pangan merupakan hasil perkalian antara luas panen dengan produktivitas. Pengumpulan data luas panen dilakukan setiap bulan dengan pendekatan area kecamatan di seluruh wilayah Indonesia. Pengumpulan data produktivitas dilakukan melalui pengukuran langsung pada plot ubinan berukuran 2½ m x 2½ m. Pengumpulan data produktivitas dilakukan setiap subround (empat bulanan) pada waktu panen petani.

5. The main food crops data collected consists of harvested area and productivity (yield per hectare). Food crops production is generated by harvested area multiplied by productivity. The harvested area data is collected every month using subdistrict area approach in all subdistricts in Indonesia. The productivity data collection is conducted by a direct measurement in 2½m x 2½m crop cutting plot. The productivity measurement is conducted in every subround (four monthly) at the time when farmers are harvesting their crops.

6. Data produksi padi dan palawija yang disajikan adalah dalam

6. Production of paddy and secondary crops data are presented in the form

kualitas: gabah kering giling (padi), pipilan kering (jagung), biji kering (kedelai dan kacang tanah), dan umbi basah (ubi kayu dan ubi jalar).

*of: dry unhusked rice (paddy), dry loose maize (maize), dry shells crops (soybeans and peanuts), and fresh roots (cassava and sweet potatoes).*

#### 7. **Tanaman sayuran dan buah-buahan semusim**

**Tanaman sayuran semusim** adalah tanaman sumber vitamin, garam mineral dan lain-lain yang dikonsumsi dari bagian tanaman yang berupa daun, bunga, buah, dan umbinya, yang berumur kurang dari satu tahun.

**Tanaman buah-buahan semusim** adalah tanaman sumber vitamin, garam mineral, dan lain-lain yang dikonsumsi dari bagian tanaman yang berupa buah, berumur kurang dari satu tahun, tidak berbentuk pohon/rumpun tetapi menjalar dan berbatang lunak.

#### 7. **Seasonal vegetable and fruit plants**

*Seasonal vegetable plants are plants which are the sources of vitamin, mineral salt, etc, consumed from the part of the plant in the form of leaf, flower, fruit, and root with the age of less than one year.*

*Seasonal fruit plants are plants which are the sources of vitamin, mineral salt, etc, consumed from the part of the plant in the form of fruits. These plants are creeps with the age of less than one year.*

#### 8. **Tanaman buah-buahan dan sayuran tahunan**

**Tanaman buah-buahan tahunan** adalah tanaman sumber vitamin, garam mineral, dan lain-lain yang dikonsumsi dari bagian tanaman yang berupa buah dan merupakan tanaman tahunan.

**Tanaman sayuran tahunan** adalah tanaman sumber vitamin, garam mineral, dan lain-lain yang

#### 8. **Annual fruit and vegetable plants**

*Annual fruit plants are plants which are the sources of vitamin, contained mineral salt, etc, consumed from the part of plant in the form of fruit and more than one year of age.*

*Annual vegetable plants are plants which are the sources of vitamin, contained mineral salt, etc, consumed from the part of the plant*



dikonsumsi dari bagian tanaman yang berupa daun dan atau buah yang berumur lebih dari satu tahun.

9. **Luas panen tanaman hortikultura** adalah luas tanaman sayuran, buah-buahan, biofarmaka, dan tanaman hias yang diambil hasilnya/dipanen pada periode pelaporan.

10. **Luas panen untuk tanaman sayuran** adalah luas tanaman yang dipanen sekaligus/habis/dibongkar dan luas tanaman yang dipanen berkali-kali (lebih dari satu kali)/belum habis.

**Tanaman yang dipanen sekaligus/habis/dibongkar** adalah tanaman yang sehabis panen langsung dibongkar/dicabut, terdiri dari bawang merah, bawang putih, bawang daun, kentang, kol/kubis, kembang kol, petsai/sawi, wortel, lobak, dan kacang merah.

**Tanaman yang dipanen berkali-kali (lebih dari satu kali)/belum habis** adalah tanaman yang pemanenannya lebih dari satu kali dan biasanya dibongkar apabila panen terakhir sudah tidak memadai lagi, terdiri dari: kacang panjang, cabe besar, cabe rawit, jamur, tomat, terung, buncis, ketimun, labu siam, kangkung, bayam, melon, semangka, dan blewah.

*in the form of vegetable and more than one year of age.*

9. **Harvested area of horticulture** is area which vegetable, fruit, medicinal and ornamental plant of crop harvested during the period of report.

10. **Harvested area of vegetables** is area of entirely plant harvested/demolished and plant harvested several times/undemolished.

**Entirely plants harvested/demolished** are plants usually harvested once and demolished to be substituted by other plants, consisting of: shallots, garlic, leeks, potato, cabbage, cauli flower, mustard green, carrots, chinese radish, and red kidney beans.

**Plants harvested several times/undemolished** are plants usually harvested more than once and demolished in the case that the last harvest was economically not profitable. They consist of : yard long beans, chili, small chili, mushroom, tomatoes, egg plant, frech beans, cucumber, pumpkin/chajota, swamp cabbage, spinach, melon, watermelon, and blewah .

11. **Produksi hortikultura** adalah hasil menurut bentuk produk dari setiap tanaman sayuran, buah-buahan, biofarmaka dan tanaman hias yang diambil berdasarkan luas yang dipanen/tanaman yang menghasilkan pada bulan/triwulan laporan.
11. **Horticulture production** is the standard production quantity form of vegetable, fruit, medicinal, and ornamental plant based on harvested area/the number of production plants reported monthly/quarterly.
12. Data perkebunan besar diperoleh dari Dinas Perkebunan dan Kehutanan Kabupaten Lampung Timur.
12. Data on estates are collected from Estates and Forestry Department of Lampung Timur Regency.
13. Penghitungan luas tanaman perkebunan besar adalah pada keadaan akhir tahun dan tidak termasuk yang luasnya kurang dari 5 hektar.
13. Planted areas of estates refer to condition at the end of the year, and exclude areas less than 5 hectares.
14. Bentuk produksi perkebunan adalah; karet kering (karet), daun kering (teh dan tembakau), biji kering (kopi dan coklat), kulit kering (kayu manis dan kina), serat kering (rami), bunga kering (cengkeh), refined sugar (tebu dari perkebunan besar), gula mangkok (tebu dari perkebunan rakyat), ekivalen kopra (kopra), biji dan bunga (pala) serta minyak daun (sereh).
14. Production of estates crops are follows: dry rubber (rubber); dry leaves (tea and tobacco); dry beans (coffee and cocoa); dry bark (cassia vera and cinchona); dry fibre (rosella); dry flowers/buds (cloves); refined sugar (sugar cane from estate); cup sugar (sugar cane from smallholders); copra (copra); seeds and buds (nutmeg); and leaf oil (citronella).
15. Persediaan akhir tahun produksi perkebunan besar bukan
15. The production availability of estates at the end of year is not the buffer



## AGRICULTURE

merupakan cadangan penyangga (*buffer stock*).

16. Data statistik peternakan bersumber dari Dinas Peternakan dan Kesehatan Hewan Kabupaten Lampung Timur. Data statistik peternakan meliputi populasi ternak dan unggas; jumlah ternak dan unggas yang dipotong; jumlah rumah tangga peternakan dan peternakan unggas, dan produksi telur.

17. Data statistik perikanan merupakan data yang bersumber dari Dinas Kelautan dan Perikanan Kabuapten Lampung Timur. Statistik perikanan dibedakan atas data Perikanan Tangkap dan Perikanan Budidaya. Perikanan Tangkap diklasifikasikan atas penangkapan ikan di laut dan penangkapan ikan di perairan umum. Perikanan Budidaya diklasifikasikan atas jenis budidaya yaitu budidaya laut, tambak, kolam, karamba, jaring apung, dan sawah.

18. Rumah Tangga Perikanan Tangkap adalah rumah tangga yang melakukan kegiatan penangkapan ikan/binatang air lainnya/tanaman air dengan tujuan sebagian/seluruh hasilnya untuk dijual.

*stock.*

*16. Livestock statistics data are obtained from the Livestock and Animal Health Department of Lampung Timur Regency. Livestock statistics data consist of livestock and poultry population; number of livestock and poultry slaughtered; number of livestock and poultry household; and egg production.*

*17. Fishery Statistics are data obtained from the Fishery and Oceanology Department of Lampung Timur Regency. Fishery statistics are categorized into capture fisheries and aquaculture. Capture fisheries are further classified into marine capture fisheries and inland open water capture fisheries. Aquaculture are further classified into several types of culture: marine culture, brackish water pond, fresh water pond, cage, floating net, and fish breeding in paddy fields.*

*18. A capture fishery household is a household conducting activities in catching fishes/other aquatic animals/aquatic plants, for which the products are wholly or partly to be sold.*



19. Rumah Tangga Perikanan Budidaya adalah rumah tangga yang melakukan kegiatan budidaya ikan/binatang air lainnya/tanaman air dengan tujuan sebagian/seluruh hasilnya untuk dijual.
19. *An aquaculture fishery household is a household conducting activities in culturing fishes/other aquatic animals/aquatic plants, for which the products are wholly or partly to be sold.*
20. Data Statistik Kehutanan sebagian besar merupakan data sekunder yang bersumber dari Dinas Perkebunan dan Kehutanan Kabupaten Lampung Timur.
20. *Most of forestry statistics are secondary data obtained from the Estates and Forestry Department of Lampung Timur Regency.*
21. Kawasan hutan adalah wilayah tertentu yang berupa hutan, yang ditunjuk dan atau ditetapkan oleh pemerintah untuk dipertahankan keberadaannya sebagai hutan tetap. Hal ini untuk menjamin kepastian hukum mengenai status kawasan hutan, letak batas dan luas suatu wilayah tertentu yang sudah ditunjuk menjadi kawasan hutan tetap.
21. *Forest Area is a specific territory of forest ecosystem determined and or decided by the government as a permanent forest. Such decision is important to maintain the size of forest area and to ensure its legitimation and boundary demarcation of permanent forest.*
22. Kawasan hutan Indonesia ditetapkan oleh Menteri Kehutanan dalam bentuk Surat Keputusan Menteri Kehutanan tentang Penunjukan Kawasan Hutan dan Perairan Provinsi. Penunjukan Kawasan Hutan ini disusun berdasarkan hasil pemaduserasian
22. *Indonesian forest area is determined by the Minister of Forestry in the format of Ministerial Decree on the Designation of Provincial Forest Area and Inland Water, Coastal and Marine Ecosystem. The designation of Forest Area is formulated based on integrated and harmonized of*



antara Rencana Tata Ruang Wilayah Provinsi (RTRWP) dengan Tata Guna Hutan Kesepakatan (TGHK).

*Provincial Spatial Planning (RTRWP) and Forest Land Use by Concensus (TGHK).*

23. Penunjukan kawasan hutan mencakup pula kawasan perairan yang menjadi bagian dari Kawasan Suaka Alam (KSA) dan Kawasan Pelestarian Alam (KPA).

*23. The designation of forest area in some cases also covers inland water, coastal and marine ecosystem that may become part of Sanctuary Reserve Area (KSA) and Nature Conservation Area (KPA).*

24. Kawasan Suaka Alam (KSA) adalah kawasan dengan ciri khas tertentu, baik di darat maupun di perairan yang mempunyai fungsi pokok sebagai kawasan pengawetan keanekaragaman tumbuhan dan satwa serta ekosistemnya, yang juga berfungsi sebagai wilayah sistem penyangga kehidupan.

*24. A Sanctuary Reserve Area is a specific terrestrial or aquatic area having specific criteria for preserving biodiversity plant and animal as well as ecosystem, which also serve as life support system.*

25. Kawasan Pelestarian Alam (KPA) adalah kawasan dengan ciri khas tertentu, baik di darat maupun di perairan yang mempunyai fungsi pokok perlindungan sistem penyangga kehidupan, pengawetan keanekaragaman jenis tumbuhan dan satwa, serta pemanfaatan secara lestari sumber daya alam hayati dan ekosistemnya.

*25. A Nature Conservation area is a specific terrestrial or aquatic area whose main function is to serve life support system and preserve diversity of plant and animal species, as well as to provide a sustainable utilization of living resources and their ecosystems.*

26. Berdasarkan Undang-Undang No. 41 Tahun 1999 tentang Kehutanan, kawasan hutan dibagi ke dalam

*26. In accordance to the Act on Forestry No. 41/1999, forest area is categorized as Conservation Forest,*

kelompok Hutan Konservasi, Hutan Lindung, dan Hutan Produksi.

*Protection Forest and Production Forest.*

27. Hutan Konservasi adalah kawasan hutan dengan ciri khas tertentu, yang mempunyai fungsi pokok pengawetan keanekaragaman tumbuhan dan satwa serta ekosistemnya.

*27. Conservation Forest is a forest area having specific characteristic established for the purposes of conservation of animal and plant species as well as their ecosystem.*

28. Hutan Lindung adalah kawasan hutan yang mempunyai fungsi pokok sebagai perlindungan sistem penyangga kehidupan untuk mengatur tata air, mencegah banjir, mengendalikan erosi, mencegah intrusi air laut, dan memelihara kesuburan tanah.

*28. Protection Forest is a forest area designated to serve life support system, maintain hydrological system, prevent of flood, erosion control, seawater intrusion, and maintain soil fertility.*

29. Hutan Produksi adalah kawasan hutan yang mempunyai fungsi pokok memproduksi hasil hutan. Hutan produksi terdiri dari Hutan Produksi Tetap (HP), Hutan Produksi Terbatas (HPT), dan Hutan Produksi yang dapat dikonversi.

*29. Production Forest is a forest area designated mainly to promote sustainable forest production. Production forest is classified as permanent production forest, limited production forest, and convertible production forest.*

30. Hutan Konservasi terdiri dari: Kawasan suaka alam berupa Cagar Alam (CA) dan Suaka Margasatwa (SM); kawasan pelestarian alam berupa Taman Nasional (TN), Taman Hutan Raya (THR), dan Taman Wisata Alam (TWA); Taman Buru (TB). Taman Buru adalah kawasan

*30. Conservation Forest is divided into: Sanctuary Reserve area consists of Strict Nature Reserve and Wildlife Sanctuary; Nature conservation area consists of National Park (TN), Grand Forest Park (THR), and Nature Recreation Park (TWA); Game Hunting Park (TB). Game Hunting*





hutan yang ditetapkan sebagai tempat wisata berburu.

*Park is forest area devoted for game hunting recreation.*

31. Pemanfaatan hasil hutan kayu adalah segala bentuk usaha yang memanfaatkan dan mengusahakan hasil hutan kayu dengan tidak merusak lingkungan dan tidak mengurangi fungsi pokok hutan. Kegiatan ini hanya dapat dilaksanakan pada areal hutan yang memiliki potensi untuk dilakukan kegiatan pemanfaatan hasil hutan kayu dan dapat dilaksanakan setelah diperoleh izin usaha.

*31. Commercial utilization of timber as forest product is activities to utilize timber without destructing the environment and undermining the main functions of the forest area. Those activities could only be executed in forest area with high commercial timber value with license.*

32. Izin Usaha Pemanfaatan Hasil Hutan Kayu (IUPHHK) pada hutan alam adalah izin untuk memanfaatkan hutan produksi yang kegiatannya terdiri dari pemanenan atau penebangan, penanaman, pemeliharaan, pengamanan, pengolahan, dan pemasaran hasil hutan kayu. IUPHHK dapat diberikan kepada perorangan, koperasi, badan usaha swasta, dan BUMN/BUMD.

*32. The license to commercially utilize timber in natural forest is license to utilize production forest for which the activities consist of harvesting or felling, planting, tending, protecting, processing, and marketing. The license could be granted to individuals, cooperatives, private companies, state-owned enterprises/local government-owned enterprises.*

33. Produksi hasil hutan utama yang dihasilkan dari hutan adalah kayu bulat. Produksi kayu bulat ini dihasilkan dari hutan alam melalui kegiatan perusahaan Hak Pengusahaan Hutan (HPH/IUPHHK), kegiatan ijin pemanfaatan kayu (IPK)

*33. The main product of commercial forest operation is log. The log is harvested from various sources such as natural forest granted to concessionaires (IUPHHK/HPH), land clearing activities (IPK), industrial*

dalam rangka pembukaan wilayah hutan, pembangunan Hutan Tanaman Industri (HTI), serta kegiatan hutan rakyat.

*forest plantation (HTI) and community forest.*

34. Kayu Gergajian merupakan kayu hasil konversi kayu bulat dengan menggunakan mesin gergaji, mempunyai bentuk yang teratur dengan sisi-sisi sejajar dan sudut-sudutnya siku dengan ketebalan tidak lebih dari 6 cm dan kadar air tidak lebih dari 18 persen. Kayu gergajian yang diolah langsung dari kayu bulat, wajib didukung dengan dokumen yang sah.

*34. Sawn Timber Constitutes a sawmill product derived from logs as raw material. The product is characterized with regular forms having parallel sides at right angle to each other, thickness not more than 6 cm and moisture content not to exceed 18 percent. Sawn timber produced directly from logs must be certified by a legal document.*

35. Kayu Lapis adalah panel kayu yang tersusun dari lapisan veneer dibagian luarnya, sedangkan dibagian intinya (core) bisa berupa veneer atau material lain, diikat dengan lem kemudian di-press (ditekan) sedemikian rupa sehingga menjadi panel yang kuat. Termasuk dalam artian ini adalah kayu lapis yang dilapisi lagi dengan material lain.

*35. Plywood is wood panel consisting of layers pressed together in between veneers; the core may be veneer or some other material, bound together with glue and pressed tightly together to make a strong panel. Included to this definition is plywood covered with other materials.*



**ULASAN**

**DESCRIPTION**

Dalam bab ini, pertanian yang dimaksud ialah mencakup pertanian tanaman bahan makanan, holtikultura, perkebunan, kehutanan, peternakan, dan perikanan.

*In this chapter, Agriculture refers to agricultural food crops, holticulture, estate crops, forestry, livestock and fishery.*

Tahun 2018 produksi padi (sawah dan lading) di Lampung Timur mencapai 700.878 ton dari luas panen 131.913 hektar.

*In 2018, the rice production (wet and dry land) in Lampung Timur reached 700,878 tons from the harvested area of 131,913 hectares.*

Produksi tanaman palawija tahun 2018 yang terbesar adalah produksi ubi kayu yang mencapai 852.944 ton dengan luas panen 34.748 hektar.

*The largest of crops production is cassava has reached 852,944 tons from the harvested area of 34,748 hectares.*

Produksi komoditas perkebunan terbesar adalah kelapa dalam yang mencapai 13.372 ton. Selain itu, kelapa sawit merupakan komoditas andalan di Lampung Timur, hal ini diperkuat dengan besarnya produksi kelapa sawit. Produksi kelapa sawit tahun 2018 mencapai 8.055,9 ton.

*The largest production of estate crops is coconut in reaching 13,372 tons. Furthermore, the palm oil is a main commodity in Lampung Timur, this is reinforced by the amount of palm oil production. Palm oil production in 2018 reached 8,055.9 tons.*

Populasi ternak di Lampung Timur tahun 2018 yang terbesar adalah ternak kambing dan sapi potong. Sukadana, Marga Sekampung dan Bandar Sribhawono merupakan sentra ternak kambing sedangkan Jabung dan Raman Utara merupakan sentra ternak sapi. Sedangkan populasi unggas yang terbesar adalah ayam pedaging dengan Way Bungur menjadi sentra ayam

*Livestock population in Lampung Timur in 2018, the largest are beef cattle and goat. Sukadana, Marga Sekampung and Bandar Sribhawono is the center of goats farm, while Jabung and Raman Utara are the center of cattle farm. While, the highest of poultry population is broiler where Way Bungur are the center of broiler farm which accounted for 44.15 percent from the total population of broiler in Lampung Timur.*

*In 2018, aquaculture production in*



pedaging yang menyumbang 44,15 persen dari total populasi ayam pedaging di Lampung Timur.

Tahun 2018, produksi perikanan di Lampung Timur sebesar 79.479,02 ton dengan 62,8 persen diantaranya dapat berasal dari penangkapan dan 37,2 persen lainnya dihasilkan dari budidaya pembesaran.

*Lampung Timur as 79,479.02 tons with 62.8 percent come from capture fishery and 37.2 producted from fish enlargement aquaculture fishery.*

<https://lampungtimurkab.bps.go.id>



5.1 TANAMAN PANGAN/*FOOD CROPS*

**Tabel 5.1.1 Luas Lahan Sawah Menurut Kecamatan dan Jenis Pengairan di Kabupaten Lampung Timur (hektar), 2018**  
*Area of Wetland by Subdistrict and Type of Irrigation in Lampung Timur Regency (hectare), 2018*

|    | <b>Kecamatan<br/>Subdistrict</b> | <b>Irigasi<br/>Irrigation</b> | <b>Non Irigasi<br/>Non Irrigation</b> | <b>Jumlah<br/>Total</b> |
|----|----------------------------------|-------------------------------|---------------------------------------|-------------------------|
|    | (1)                              | (2)                           | (3)                                   | (4)                     |
| 1  | Metro Kibang                     | -                             | 202                                   | 202                     |
| 2  | Batanghari                       | 3 937                         | 335                                   | 4 272                   |
| 3  | Sekampung                        | 3 307                         | 482                                   | 3 789                   |
| 4  | Marga Tiga                       | -                             | 1 121                                 | 1 121                   |
| 5  | Sekampung Udik                   | 524                           | 2 098                                 | 2 622                   |
| 6  | Jabung                           | -                             | 6 405                                 | 6 405                   |
| 7  | Pasir Sakti                      | 1 105                         | 3 674                                 | 4 779                   |
| 8  | Waway Karya                      | -                             | 2 825                                 | 2 825                   |
| 9  | Marga Sekampung                  | -                             | 350                                   | 350                     |
| 10 | Labuhan Maringgai                | 2 276                         | 1 097                                 | 3 373                   |
| 11 | Mataram Baru                     | 1 243                         | 495                                   | 1 738                   |
| 12 | Bandar Sribhawono                | 170                           | 1 024                                 | 1 194                   |
| 13 | Melinting                        | 147                           | 917                                   | 1 064                   |
| 14 | Gunung Pelindung                 | 217                           | 1 179                                 | 1 396                   |
| 15 | Way Jepara                       | 2 171                         | 925                                   | 3 096                   |
| 16 | Braja Selehah                    | 1 967                         | 1 450                                 | 3 417                   |
| 17 | Labuhan Ratu                     | 296                           | 992                                   | 1 288                   |
| 18 | Sukadana                         | 477                           | 2 197                                 | 2 674                   |
| 19 | Bumi Agung                       | 832                           | 297                                   | 1 129                   |
| 20 | Batanghari Nuban                 | 2 878                         | 612                                   | 3 490                   |
| 21 | Pekalongan                       | 2 642                         | -                                     | 2 642                   |
| 22 | Raman Utara                      | 4 991                         | 222                                   | 5 213                   |
| 23 | Purbolinggo                      | 3 026                         | -                                     | 3 026                   |
| 24 | Way Bungur                       | 2 102                         | 533                                   | 2 635                   |
|    | <b>Lampung Timur</b>             | <b>34 308</b>                 | <b>29 432</b>                         | <b>63 740</b>           |

Sumber/Source: Dinas Pertanian dan Pangan Kabupaten Lampung Timur/*Agriculture and Food Department of Lampung Timur Regency*

**Tabel 5.1.2 Luas Lahan Tegal/Kebun, Ladang/Huma, dan Lahan yang Sementara Tidak Diusahakan Menurut Kecamatan di Kabupaten Lampung Timur (hektar), 2016**  
***Area of Dry Field/Garden, Shifting Cultivation, Land and Temporarily Unused Land by Subdistrict in Lampung Timur Regency (hectare), 2016***

|    | Kecamatan<br><i>Subdistrict</i> | Tegal/Kebun<br><i>Dry Field/Garden</i> | Ladang/Huma<br><i>Shifting<br/>Cultivation</i> | Sementara<br>Tidak<br>Diusahakan<br><i>Temporarily<br/>Unused</i> |
|----|---------------------------------|--|--|---|
|    | (1)                             | (2)                                    | (3)  | (4)   |
| 1  | Metro Kibang                    | 4 394                                  | -  | -   |
| 2  | Batanghari                      | 370                                    | -  | -   |
| 3  | Sekampung                       | 922                                    | -  | -   |
| 4  | Marga Tiga                      | 8 541                                  | -  | 5   |
| 5  | Sekampung Udik                  | 10 083                                 | -  | -   |
| 6  | Jabung                          | 6 329                                  | -  | -   |
| 7  | Pasir Sakti                     | 2 221                                  | -  | -   |
| 8  | Waway Karya                     | 6 583                                  | -  | -   |
| 9  | Marga Sekampung                 | 6 718                                  | -  | 5   |
| 10 | Labuhan Meringgai               | 1 686                                  | -  | 80  |
| 11 | Mataram Baru                    | 2 058                                  | -  | -   |
| 12 | Bandar Sribhawono               | 10 803                                 | -  | -   |
| 13 | Melinting                       | 1 120                                  | -  | -   |
| 14 | Gunung Pelindung                | 1 679                                  | -  | 16  |
| 15 | Way Jepara                      | 2 985                                  | -  | -   |
| 16 | Braja Selehah                   | 1 375                                  | -  | -   |
| 17 | Labuhan Ratu                    | 2 061                                  | -  | -   |
| 18 | Sukadana                        | 12 868                                 | -  | -   |
| 19 | Bumi Agung                      | 4 212                                  | -  | -   |
| 20 | Batanghari Nuban                | 7 981                                  | -  | -   |
| 21 | Pekalongan                      | 1 550                                  | -  | -   |
| 22 | Raman Utara                     | 1 712                                  | -  | 79  |
| 23 | Purbolinggo                     | 635                                    | -  | -   |
| 24 | Way Bungur                      | 999                                    | -  | -   |
|    | <b>Lampung Timur</b>            | <b>99 885</b>                          | <b>-</b>                                       | <b>185</b>  |

Sumber/Source: Dinas Pertanian dan Pangan Kabupaten Lampung Timur/Agriculture and Food Department of Lampung Timur Regency



**Tabel 5.1.3 Luas Panen, Hasil per Hektar, dan Produksi Padi dan Palawija di Kabupaten Lampung Timur, 2018**  
**Table** **Harvested Area, Yield per Hectare, and Production of Paddy and Food Crops in Lampung Timur Regency, 2018**

| Jenis Padi/Palawija<br>Type of Paddy/Food Crops |  | Luas Panen<br>Harvested Area<br>(hektar/hectare) | Hasil per Hektar<br>Yield per Hectare<br>(kuintal/quintal) | Produksi<br>Production<br>(ton) |
|---|--|--|--|---------------------------------|
| (1)   |  | (2)  | (3)  | (4)                             |
| 1   | Padi Sawah<br>Wetland Paddy                          | 122 822  | 54,70  | 671 804                         |
| 2   | Padi Ladang<br>Dryland Paddy                         | 9 091  | 31,98  | 28 470                          |
| 3   | Padi (Sawah dan Ladang)<br>Wetland and Dryland Paddy | 131 913  | 53,13  | 700 878                         |
| 4   | Jagung/Maize   | 144 378  | 55,16  | 796 382                         |
| 5   | Kedelai/Soya Beans                                   | 9 261  | 12,05  | 11 163                          |
| 6   | Kacang Tanah/Peanuts                                 | 222  | 12,69  | 282                             |
| 7   | Kacang Hijau<br>Green Peas                           | 139  | 11,50  | 184                             |
| 8   | Ubi Kayu/Cassava                                     | 34 748   | 239,27   | 852 944                         |
| 9   | Ubi Jalar/Ketela Rambat<br>Sweet Potatoes            | 62   | 100,22   | 621                             |

Sumber/Source: Dinas Pertanian dan Pangan Kabupaten Lampung Timur/Agriculture and Food Department of Lampung Timur Regency

**Tabel 5.1.4 Luas Panen Padi Sawah dan Padi Ladang Menurut Kecamatan di Kabupaten Lampung Timur (hektar), 2018**  
**Table** *Harvested Area of Wetland and Dryland Paddy by Subdistrict in Lampung Timur Regency (hectare), 2018*

|    | <b>Kecamatan<br/>Subdistrict</b> | <b>Padi Sawah<br/>Wetland Paddy</b> | <b>Padi Ladang<br/>Dryland Paddy</b> |
|----|----------------------------------|-------------------------------------|--------------------------------------|
|    | (1)                              | (2)                                 | (3)                                  |
| 1  | Metro Kibang                     | 347                                 | 407                                  |
| 2  | Batanghari                       | 7 463                               | 12                                   |
| 3  | Sekampung                        | 6 905                               | 529                                  |
| 4  | Marga Tiga                       | 2 054                               | 375                                  |
| 5  | Sekampung Udik                   | 6 247                               | 1 127                                |
| 6  | Jabung                           | 11 733                              | 446                                  |
| 7  | Pasir Sakti                      | 11 119                              | 100                                  |
| 8  | Waway Karya                      | 6 886                               | 166                                  |
| 9  | Marga Sekampung                  | 903                                 | 10                                   |
| 10 | Labuhan Maringgai                | 7 496                               | -                                    |
| 11 | Mataram Baru                     | 3 025                               | 65                                   |
| 12 | Bandar Sribhawono                | 5 505                               | 4 808                                |
| 13 | Melinting                        | 3 040                               | 25                                   |
| 14 | Gunung Pelindung                 | 3 146                               | 100                                  |
| 15 | Way Jepara                       | 6 949                               | 20                                   |
| 16 | Braja Selebah                    | 5 535                               | -                                    |
| 17 | Labuhan Ratu                     | 1 518                               | -                                    |
| 18 | Sukadana                         | 4 117                               | 655                                  |
| 19 | Bumi Agung                       | 1 452                               | 75                                   |
| 20 | Batanghari Nuban                 | 4 272                               | 25                                   |
| 21 | Pekalongan                       | 5 252                               | 42                                   |
| 22 | Raman Utara                      | 8 213                               | 104                                  |
| 23 | Purbolinggo                      | 5 181                               | -                                    |
| 24 | Way Bungur                       | 4 464                               | -                                    |
|    | <b>Lampung Timur</b>             | <b>122 822</b>                      | <b>9 091</b>                         |

Sumber/Source: Dinas Pertanian dan Pangan Kabupaten Lampung Timur/Agriculture and Food Department of Lampung Timur Regency





**Tabel 5.1.5 Luas Panen Jagung, Kedelai, Kacang Tanah, Kacang Hijau, Ubi Kayu, dan Ubi Jalar Menurut Kecamatan di Kabupaten Lampung Timur (hektar), 2018**  
**Harvested Area of Maize, Soybean, Peanut, Mung Beans, Cassava, and Sweet Potato by Subdistrict in Lampung Timur Regency (hectare), 2018**

| Kecamatan<br>Subdistrict | Jagung<br>Maize | Kedelai<br>Soybean | Kacang<br>Tanah<br>Peanut | Kacang<br>Hijau<br>Mung<br>Beans | Ubi<br>Kayu<br>Cassava | Ubi Jalar<br>Sweet<br>Potato |
|--------------------------|-----------------|--------------------|---------------------------|----------------------------------|------------------------|------------------------------|
| (1)                      | (2)             | (3)                | (4)                       | (5)                              | (6)                    | (7)                          |
| 1 Metro Kibang           | 5 985           | 402                | -                         | -                                | 328                    | -                            |
| 2 Batanghari             | 1 637           | 6                  | 5                         | -                                | 189                    | 2                            |
| 3 Sekampung              | 2 293           | 1 463              | -                         | -                                | -                      | -                            |
| 4 Marga Tiga             | 16 758          | 1 157              | 54                        | 34                               | 10 422                 | -                            |
| 5 Sekampung Udik         | 14 233          | 983                | 5                         | -                                | 1 818                  | -                            |
| 6 Jabung                 | 17 544          | 84                 | -                         | -                                | 1 100                  | -                            |
| 7 Pasir Sakti            | 1 000           | 125                | 5                         | -                                | 340                    | -                            |
| 8 Waway Karya            | 6 079           | 600                | 59                        | 83                               | 1 622                  | 8                            |
| 9 Marga Sekampung        | 19 552          | 1 175              | 2                         | -                                | 187                    | -                            |
| 10 Labuhan Maringgai     | 380             | -                  | 2                         | -                                | 248                    | 19                           |
| 11 Mataram Baru          | 597             | -                  | -                         | -                                | 158                    | -                            |
| 12 Bandar Sribhawono     | 27 741          | 1 096              | 28                        | 20                               | 926                    | 10                           |
| 13 Melinting             | 5 547           | 412                | 2                         | -                                | 305                    | -                            |
| 14 Gunung Pelindung      | 2 743           | -                  | -                         | -                                | 782                    | -                            |
| 15 Way Jepara            | 4 987           | 312                | -                         | -                                | 2 245                  | -                            |
| 16 Braja Selehah         | 938             | 51                 | 15                        | -                                | 121                    | 13                           |
| 17 Labuhan Ratu          | 1 993           | 225                | -                         | -                                | 759                    | -                            |
| 18 Sukadana              | 2 426           | 482                | -                         | 2                                | 8 225                  | 2                            |
| 19 Bumi Agung            | 1 155           | 235                | 45                        | -                                | 1 611                  | -                            |
| 20 Batanghari Nuban      | 3 774           | 44                 | -                         | -                                | 721                    | -                            |
| 21 Pekalongan            | 1 776           | 325                | -                         | -                                | 704                    | -                            |
| 22 Raman Utara           | 2 139           | 47                 | -                         | -                                | 1 257                  | -                            |
| 23 Purbolinggo           | 1 642           | -                  | -                         | -                                | 105                    | 8                            |
| 24 Way Bungur            | 1 459           | 37                 | -                         | -                                | 575                    | -                            |
| <b>Lampung Timur</b>     | <b>144 378</b>  | <b>9 261</b>       | <b>222</b>                | <b>139</b>                       | <b>34 748</b>          | <b>62</b>                    |

Sumber/Source: Dinas Pertanian dan Pangan Kabupaten Lampung Timur/Agriculture and Food Department of Lampung Timur Regency

**Tabel 5.1.6** Produksi Padi Sawah dan Padi Ladang Menurut Kecamatan di Kabupaten Lampung Timur (ton), 2018  
**Table** Production of Wetland and Dryland Paddy by Subdistrict in Lampung Timur Regency (ton), 2018

|    | <b>Kecamatan<br/>Subdistrict</b> | <b>Padi Sawah<br/>Wetland Paddy</b> | <b>Padi Ladang<br/>Dryland Paddy</b> |
|----|----------------------------------|-------------------------------------|--------------------------------------|
|    | (1)                              | (2)                                 | (3)                                  |
| 1  | Metro Kibang                     | 1 885                               | 1 283                                |
| 2  | Batanghari                       | 43 673                              | 38                                   |
| 3  | Sekampung                        | 36 362                              | 1 599                                |
| 4  | Marga Tiga                       | 11 170                              | 1 230                                |
| 5  | Sekampung Udik                   | 33 240                              | 3 733                                |
| 6  | Jabung                           | 62 971                              | 1 434                                |
| 7  | Pasir Sakti                      | 61 822                              | -                                    |
| 8  | Waway Karya                      | 37 377                              | 522                                  |
| 9  | Marga Sekampung                  | 4 766                               | 30                                   |
| 10 | Labuhan Maringgai                | 41 730                              | -                                    |
| 11 | Mataram Baru                     | 15 912                              | 216                                  |
| 12 | Bandar Sribhawono                | 31 566                              | 15 491                               |
| 13 | Melinting                        | 17 176                              | 74                                   |
| 14 | Gunung Pelindung                 | 16 743                              | -                                    |
| 15 | Way Jepara                       | 37 288                              | 60                                   |
| 16 | Braja Selebah                    | 28 898                              | -                                    |
| 17 | Labuhan Ratu                     | 8 513                               | -                                    |
| 18 | Sukadana                         | 22 413                              | 1 981                                |
| 19 | Bumi Agung                       | 7 732                               | 235                                  |
| 20 | Batanghari Nuban                 | 23 018                              | 75                                   |
| 21 | Pekalongan                       | 28 781                              | 124                                  |
| 22 | Raman Utara                      | 46 173                              | 345                                  |
| 23 | Purbolinggo                      | 28 806                              | -                                    |
| 24 | Way Bungur                       | 23 789                              | -                                    |
|    | <b>Lampung Timur</b>             | <b>671 804</b>                      | <b>28 470</b>                        |

Sumber/Source: Dinas Pertanian dan Pangan Kabupaten Lampung Timur/Agriculture and Food Department of Lampung Timur Regency



**Tabel 5.1.7** **Produksi Jagung, Kedelai, Kacang Tanah, Kacang Hijau, Ubi Kayu, dan Ubi Jalar Menurut Kecamatan di Kabupaten Lampung Timur (ton), 2018**  
**Production of Maize, Soybean, Peanut, Mung Beans, Cassava, and Sweet Potato by Subdistrict in Lampung Timur Regency (ton), 2018**

|    | Kecamatan<br><i>Subdistrict</i> | Jagung<br><i>Maize</i> | Kedelai<br><i>Soybean</i> | Kacang<br>Tanah<br><i>Peanut</i> | Kacang<br>Hijau<br><i>Mung<br/>Beans</i> | Ubi Kayu<br><i>Cassava</i> | Ubi Jalar<br><i>Sweet<br/>Potato</i> |
|----|---------------------------------|------------------------|---------------------------|----------------------------------|--|----------------------------|--------------------------------------|
|    | (1)                             | (2)                    | (3)                       | (4)                              | (5)                                      | (6)                        | (7)                                  |
| 1  | Metro Kibang                    | 32 918                 | 451                       | -                                | -  | 7 834                      | -                                    |
| 2  | Batanghari                      | 9 403                  | 7                         | 6                                | -  | 2 465                      | 20                                   |
| 3  | Sekampung                       | 11 061                 | 1 851                     | -                                | -  | -                          | -                                    |
| 4  | Marga Tiga                      | 85 801                 | 1 407                     | 69                               | 45                                       | 286 139                    | -                                    |
| 5  | Sekampung Udik                  | 79 463                 | 1 115                     | 6                                | -  | 43 275                     | -                                    |
| 6  | Jabung                          | 99 422                 | 105                       | -                                | -  | 22 309                     | -                                    |
| 7  | Pasir Sakti                     | 5 242                  | 154                       | 6                                | -  | 6 794                      | -                                    |
| 8  | Waway Karya                     | 32 018                 | 714                       | 75                               | 111                                      | 33 213                     | 80                                   |
| 9  | Marga Sekampung                 | 111 446                | 1 345                     | 3                                | -  | 3 946                      | -                                    |
| 10 | Labuhan Maringgai               | 2 221                  | -                         | 2                                | -  | 5 784                      | 194                                  |
| 11 | Mataram Baru                    | 3 144                  | -                         | -                                | -  | 3 926                      | -                                    |
| 12 | Bandar Sribhawono               | 157 569                | 1 403                     | 36                               | 26                                       | 12 606                     | 102                                  |
| 13 | Melinting                       | 28 844                 | 466                       | 2                                | -  | 3 355                      | -                                    |
| 14 | Gunung Pelindung                | 15 451                 | -                         | -                                | -  | 20 911                     | -                                    |
| 15 | Way Jepara                      | 29 423                 | 378                       | -                                | -  | 47 797                     | -                                    |
| 16 | Braja Selehah                   | 5 394                  | 61                        | 17                               | -  | 2 704                      | 124                                  |
| 17 | Labuhan Ratu                    | 11 520                 | 298                       | -                                | -  | 16 030                     | -                                    |
| 18 | Sukadana                        | 14 044                 | 580                       | -                                | 2  | 215 828                    | 20                                   |
| 19 | Bumi Agung                      | 6 584                  | 296                       | 58                               | -  | 29 755                     | -                                    |
| 20 | Batanghari Nuban                | 21 134                 | 49                        | -                                | -  | 19 377                     | -                                    |
| 21 | Pekalongan                      | 8 702                  | 384                       | -                                | -  | 18 939                     | -                                    |
| 22 | Raman Utara                     | 9 626                  | 54                        | -                                | -  | 32 252                     | -                                    |
| 23 | Purbolinggo                     | 9 359                  | -                         | -                                | -  | 2 723                      | 82                                   |
| 24 | Way Bungur                      | 6 593                  | 44                        | -                                | -  | 14 983                     | -                                    |
|    | <b>Lampung Timur</b>            | <b>796 382</b>         | <b>11 163</b>             | <b>282</b>                       | <b>184</b>                               | <b>852 944</b>             | <b>621</b>                           |

Sumber/Source: Dinas Pertanian dan Pangan Kabupaten Lampung Timur/Agriculture and Food Department of Lampung Timur Regency

**Tabel 5.1.8 Luas Panen dan Produksi Padi Sawah Menurut Kecamatan di Kabupaten Lampung Timur, 2018**  
**Harvested Area and Production of Wetland Paddy by Subdistrict in Lampung Timur Regency, 2018**

|    | Kecamatan<br>Subdistrict | Luas Panen<br>Harvested Area<br>(hektar/hectare) | Produksi<br>Production<br>(ton) | Produktivitas<br>(kuintal/hektar)<br>Productivity<br>(quintal/hectare) |
|----|--------------------------|--|---------------------------------|--|
|    | (1)                      | (2)  | (3)                             | (4)  |
| 1  | Metro Kibang             | 347  | 1 885,25                        | 54,33  |
| 2  | Batanghari               | 7 463  | 43 673                          | 58,52  |
| 3  | Sekampung                | 6 905  | 36 362                          | 52,66  |
| 4  | Marga Tiga               | 2 054  | 11 170                          | 54,38  |
| 5  | Sekampung Udik           | 6 247  | 33 240                          | 53,21  |
| 6  | Jabung                   | 11 733   | 62 971                          | 53,67  |
| 7  | Pasir Sakti              | 11 119   | 61 822                          | 55,60  |
| 8  | Waway Karya              | 6 886  | 37 377                          | 54,28  |
| 9  | Marga Sekampung          | 903  | 4 766                           | 52,78  |
| 10 | Labuhan Maringgai        | 7 496  | 41 730                          | 55,67  |
| 11 | Mataram Baru             | 3 025  | 15 912                          | 52,60  |
| 12 | Bandar Sribhawono        | 5 505  | 31 566                          | 57,34  |
| 13 | Melinting                | 3 040  | 17 176                          | 56,50  |
| 14 | Gunung Pelindung         | 3 146  | 16 743                          | 53,22  |
| 15 | Way Jepara               | 6 949  | 37 288                          | 53,66  |
| 16 | Braja Selehah            | 5 535  | 28 898                          | 52,21  |
| 17 | Labuhan Ratu             | 1 518  | 8 513                           | 56,08  |
| 18 | Sukadana                 | 4 117  | 22 413                          | 54,44  |
| 19 | Bumi Agung               | 1 452  | 7 732                           | 53,22  |
| 20 | Batanghari Nuban         | 4 272  | 23 018                          | 53,88  |
| 21 | Pekalongan               | 5 252  | 28 781                          | 54,80  |
| 22 | Raman Utara              | 8 213  | 46 173                          | 56,22  |
| 23 | Purbolinggo              | 5 181  | 28 806                          | 55,60  |
| 24 | Way Bungur               | 4 464  | 23 789                          | 53,29  |
|    | <b>Lampung Timur</b>     | <b>122 822</b>                                   | <b>671 804</b>                  | <b>54,70</b>   |

Sumber/Source: Dinas Pertanian dan Pangan Kabupaten Lampung Timur/Agriculture and Food Department of Lampung Timur Regency



**Tabel 5.1.9 Luas Panen dan Produksi Padi Ladang Menurut Kecamatan di Kabupaten Lampung Timur, 2018**  
**Table** *Harvested Area and Production of Dryland Paddy by Subdistrict in Lampung Timur Regency, 2018*

|    | <b>Kecamatan<br/>Subdistrict</b> | <b>Luas Panen<br/>Harvested Area<br/>(hektar/hectare)</b> | <b>Produksi<br/>Production<br/>(ton)</b> | <b>Produktivitas<br/>(kuintal/hektar)<br/>Productivity<br/>(quintal/hectare)</b> |
|----|----------------------------------|---|--|--|
|    | (1)                              | (2)   | (3)                                      | (4)  |
| 1  | Metro Kibang                     | 407   | 1 283                                    | 31,52  |
| 2  | Batanghari                       | 12  | 38                                       | 31,54  |
| 3  | Sekampung                        | 529   | 1 599                                    | 30,22  |
| 4  | Marga Tiga                       | 375   | 1 230                                    | 32,80  |
| 5  | Sekampung Udik                   | 1 127   | 3 733                                    | 33,12  |
| 6  | Jabung                           | 446   | 1 434                                    | 32,16  |
| 7  | Pasir Sakti                      | 100   | -  | -  |
| 8  | Waway Karya                      | 166   | 522                                      | 31,45  |
| 9  | Marga Sekampung                  | 10  | 30                                       | 30,21  |
| 10 | Labuhan Maringgai                | -   | -  | -  |
| 11 | Mataram Baru                     | 65  | 216                                      | 33,21  |
| 12 | Bandar Sribhawono                | 4 808   | 15 491                                   | 32,22  |
| 13 | Melinting                        | 25  | 74                                       | 29,60  |
| 14 | Gunung Pelindung                 | 100   | -  | -  |
| 15 | Way Jepara                       | 20  | 60                                       | 30,23  |
| 16 | Braja Selehah                    | -   | -  | -  |
| 17 | Labuhan Ratu                     | -   | -  | -  |
| 18 | Sukadana                         | 655   | 1 981                                    | 30,25  |
| 19 | Bumi Agung                       | 75  | 235                                      | 31,27  |
| 20 | Batanghari Nuban                 | 25  | 75                                       | 29,88  |
| 21 | Pekalongan                       | 42  | 124                                      | 29,45  |
| 22 | Raman Utara                      | 104   | 345                                      | 33,21  |
| 23 | Purbolinggo                      | -   | -  | -  |
| 24 | Way Bungur                       | -   | -  | -  |
|    | <b>Lampung Timur</b>             | <b>9 091</b>  | <b>28 470</b>                            | <b>31,32</b>   |

Sumber/Source: Dinas Pertanian dan Pangan Kabupaten Lampung Timur/Agriculture and Food Department of Lampung Timur Regency

**Tabel 5.1.10 Luas Panen dan Produksi Jagung Menurut Kecamatan di Kabupaten Lampung Timur, 2018**  
**Table Harvested Area and Production of Maize by Subdistrict in Lampung Timur Regency, 2018**

|    | Kecamatan<br>Subdistrict | Luas Panen<br>Harvested Area<br>(hektar/hectare) | Produksi<br>Production<br>(ton) | Produktivitas<br>(kuintal/hektar)<br>Productivity<br>(quintal/hectare) |
|----|--------------------------|--|---------------------------------|--|
|    | (1)                      | (2)  | (3)                             | (4)  |
| 1  | Metro Kibang             | 5 985  | 32 918                          | 55,00  |
| 2  | Batanghari               | 1 637  | 9 403                           | 57,44  |
| 3  | Sekampung                | 2 293  | 11 061                          | 48,24  |
| 4  | Marga Tiga               | 16 758   | 85 801                          | 51,20  |
| 5  | Sekampung Udik           | 14 233   | 79 463                          | 55,83  |
| 6  | Jabung                   | 17 544   | 99 422                          | 56,67  |
| 7  | Pasir Sakti              | 1 000  | 5 242                           | 52,42  |
| 8  | Waway Karya              | 6 079  | 32 018                          | 52,67  |
| 9  | Marga Sekampung          | 19 552   | 111 446,0                       | 57,00  |
| 10 | Labuhan Maringgai        | 380  | 2 221                           | 58,44  |
| 11 | Mataram Baru             | 597  | 3 144                           | 52,66  |
| 12 | Bandar Sribhawono        | 27 741   | 157 569                         | 56,80  |
| 13 | Melinting                | 5 547  | 28 844                          | 52,00  |
| 14 | Gunung Pelindung         | 2 743  | 15 451                          | 56,33  |
| 15 | Way Jepara               | 4 987  | 29 423                          | 59,00  |
| 16 | Braja Selebah            | 938  | 5 394                           | 57,50  |
| 17 | Labuhan Ratu             | 1 993  | 11 520                          | 57,80  |
| 18 | Sukadana                 | 2 426  | 14 044                          | 57,89  |
| 19 | Bumi Agung               | 1 155  | 6 584                           | 57,00  |
| 20 | Batanghari Nuban         | 3 774  | 21 134                          | 56,00  |
| 21 | Pekalongan               | 1 776  | 8 702                           | 49,00  |
| 22 | Raman Utara              | 2 139  | 9 626                           | 45,00  |
| 23 | Purbolinggo              | 1 642  | 9 359                           | 57,00  |
| 24 | Way Bungur               | 1 459  | 6 593                           | 45,19  |
|    | <b>Lampung Timur</b>     | <b>144 378</b>                                   | <b>796 382</b>                  | <b>55,16</b>   |

Sumber/Source: Dinas Pertanian dan Pangan Kabupaten Lampung Timur/Agriculture and Food Department of Lampung Timur Regency



**Tabel 5.1.11 Luas Panen dan Produksi Kedelai Menurut Kecamatan di Kabupaten Lampung Timur, 2018**  
**Table Harvested Area and Production of Soybeans by Subdistrict in Lampung Timur Regency, 2018**

|    | Kecamatan<br>Subdistrict | Luas Panen<br>Harvested Area<br>(hektar/hectare) | Produksi<br>Production<br>(ton) | Produktivitas<br>(kuintal/hektar)<br>Productivity<br>(quintal/hectare) |
|----|--------------------------|--|---------------------------------|--|
|    | (1)                      | (2)  | (3)                             | (4)  |
| 1  | Metro Kibang             | 402  | 451                             | 11,23  |
| 2  | Batanghari               | 6  | 7                               | 11,52  |
| 3  | Sekampung                | 1 463  | 1 851                           | 12,65  |
| 4  | Marga Tiga               | 1 157  | 1 407                           | 12,16  |
| 5  | Sekampung Udik           | 983  | 1 115                           | 11,34  |
| 6  | Jabung                   | 84   | 105                             | 12,51  |
| 7  | Pasir Sakti              | 125  | 154                             | 12,28  |
| 8  | Waway Karya              | 600  | 714                             | 11,90  |
| 9  | Marga Sekampung          | 1 175  | 1 345                           | 11,45  |
| 10 | Labuhan Maringgai        | -  | -                               | -  |
| 11 | Mataram Baru             | -  | -                               | -  |
| 12 | Bandar Sribhawono        | 1 096  | 1 403                           | 12,80  |
| 13 | Melinting                | 412  | 466                             | 11,32  |
| 14 | Gunung Pelindung         | -  | -                               | -  |
| 15 | Way Jepara               | 312  | 378                             | 12,11  |
| 16 | Braja Selehah            | 51   | 61                              | 12,03  |
| 17 | Labuhan Ratu             | 225  | 298                             | 13,26  |
| 18 | Sukadana                 | 482  | 580                             | 12,03  |
| 19 | Bumi Agung               | 235  | 296                             | 12,60  |
| 20 | Batanghari Nuban         | 44   | 49                              | 11,21  |
| 21 | Pekalongan               | 325  | 384                             | 11,80  |
| 22 | Raman Utara              | 47   | 54                              | 11,48  |
| 23 | Purbolinggo              | -  | -                               | -  |
| 24 | Way Bungur               | 37   | 44                              | 12,02  |
|    | <b>Lampung Timur</b>     | <b>9 261</b>                                     | <b>11 163</b>                   | <b>12,05</b>   |

Sumber/Source: Dinas Pertanian dan Pangan Kabupaten Lampung Timur/Agriculture and Food Department of Lampung Timur Regency

**Tabel 5.1.12 Luas Panen dan Produksi Kacang Tanah Menurut Kecamatan di Kabupaten Lampung Timur, 2018**  
**Table** *Harvested Area and Production of Peanuts by Subdistrict in Lampung Timur Regency, 2018*

|    | Kecamatan<br><i>Subdistrict</i> | Luas Panen<br><i>Harvested Area</i><br>(hektar/ <i>hectare</i> ) | Produksi<br><i>Production</i><br>(ton) | Produktivitas<br>(kuintal/hektar)<br><i>Productivity</i><br>( <i>quintal/hectare</i> ) |
|----|---------------------------------|--|--|--|
|    | (1)                             | (2)  | (3)                                    | (4)  |
| 1  | Metro Kibang                    | -  | -                                      | -  |
| 2  | Batanghari                      | 5  | 6                                      | 12,40  |
| 3  | Sekampung                       | -  | -                                      | -  |
| 4  | Marga Tiga                      | 54   | 69                                     | 12,80  |
| 5  | Sekampung Udik                  | 5  | 6                                      | 12,11  |
| 6  | Jabung                          | -  | -                                      | -  |
| 7  | Pasir Sakti                     | 5  | 6                                      | 12,40  |
| 8  | Waway Karya                     | 59   | 75                                     | 12,76  |
| 9  | Marga Sekampung                 | 2  | 3                                      | 12,56  |
| 10 | Labuhan Maringgai               | 2  | 2                                      | 11,90  |
| 11 | Mataram Baru                    | -  | -                                      | -  |
| 12 | Bandar Sribhawono               | 28   | 36                                     | 12,88  |
| 13 | Melinting                       | 2  | 2                                      | 12,34  |
| 14 | Gunung Pelindung                | -  | -                                      | -  |
| 15 | Way Jepara                      | -  | -                                      | -  |
| 16 | Braja Selehah                   | 15   | 17                                     | 11,28  |
| 17 | Labuhan Ratu                    | -  | -                                      | -  |
| 18 | Sukadana                        | -  | -                                      | -  |
| 19 | Bumi Agung                      | 45   | 58                                     | 12,98  |
| 20 | Batanghari Nuban                | -  | -                                      | -  |
| 21 | Pekalongan                      | -  | -                                      | -  |
| 22 | Raman Utara                     | -  | -                                      | -  |
| 23 | Purbolinggo                     | -  | -                                      | -  |
| 24 | Way Bungur                      | -  | -                                      | -  |
|    | <b>Lampung Timur</b>            | <b>222</b>   | <b>282</b>                             | <b>12,69</b>   |

Sumber/Source: Dinas Pertanian dan Pangan Kabupaten Lampung Timur/Agriculture and Food Department of Lampung Timur Regency





**Tabel 5.1.13 Luas Panen dan Produksi Kacang Hijau Menurut Kecamatan di Kabupaten Lampung Timur, 2018**  
**Table** *Harvested Area and Production of Mung Beans by Subdistrict in Lampung Timur Regency, 2018*

|    | Kecamatan<br><i>Subdistrict</i> | Luas Panen<br><i>Harvested Area</i><br>(hektar/ <i>hectare</i> ) | Produksi<br><i>Production</i><br>(ton) | Produktivitas<br>(kuintal/hektar)<br><i>Productivity</i><br>( <i>quintal/hectare</i> ) |
|----|---------------------------------|--|--|--|
|    | (1)                             | (2)  | (3)                                    | (4)  |
| 1  | Metro Kibang                    | -  | -                                      | -  |
| 2  | Batanghari                      | -  | -                                      | -  |
| 3  | Sekampung                       | -  | -                                      | -  |
| 4  | Marga Tiga                      | 34   | 45                                     | 13,22  |
| 5  | Sekampung Udik                  | -  | -                                      | -  |
| 6  | Jabung                          | -  | -                                      | -  |
| 7  | Pasir Sakti                     | -  | -                                      | -  |
| 8  | Waway Karya                     | 83   | 111                                    | 13,33  |
| 9  | Marga Sekampung                 | -  | -                                      | -  |
| 10 | Labuhan Maringgai               | -  | -                                      | -  |
| 11 | Mataram Baru                    | -  | -                                      | -  |
| 12 | Bandar Sribhawono               | 20   | 26                                     | 12,80  |
| 13 | Melinting                       | -  | -                                      | -  |
| 14 | Gunung Pelindung                | -  | -                                      | -  |
| 15 | Way Jepara                      | -  | -                                      | -  |
| 16 | Braja Selebah                   | -  | -                                      | -  |
| 17 | Labuhan Ratu                    | -  | -                                      | -  |
| 18 | Sukadana                        | 2  | 2                                      | 12,21  |
| 19 | Bumi Agung                      | -  | -                                      | -  |
| 20 | Batanghari Nuban                | -  | -                                      | -  |
| 21 | Pekalongan                      | -  | -                                      | -  |
| 22 | Raman Utara                     | -  | -                                      | -  |
| 23 | Purbolinggo                     | -  | -                                      | -  |
| 24 | Way Bungur                      | -  | -                                      | -  |
|    | <b>Lampung Timur</b>            | <b>139</b>   | <b>184</b>                             | <b>11,50</b>   |

Sumber/Source: Dinas Pertanian dan Pangan Kabupaten Lampung Timur/Agriculture and Food Department of Lampung Timur Regency

**Tabel 5.1.14 Luas Panen dan Produksi Ubi Kayu Menurut Kecamatan di Kabupaten Lampung Timur, 2018**  
**Table Harvested Area and Production of Cassava by Subdistrict in Lampung Timur Regency, 2018**

|    | Kecamatan<br>Subdistrict | Luas Panen<br>Harvested Area<br>(hektar/hectare) | Produksi<br>Production<br>(ton) | Produktivitas<br>(kuintal/hektar)<br>Productivity<br>(quintal/hectare) |
|----|--------------------------|--|---------------------------------|--|
|    | (1)                      | (2)  | (3)                             | (4)  |
| 1  | Metro Kibang             | 328  | 7 834                           | 238,84   |
| 2  | Batanghari               | 189  | 2 465                           | 130,40   |
| 3  | Sekampung                | -  | -                               | -  |
| 4  | Marga Tiga               | 10 422   | 286 139                         | 274,55   |
| 5  | Sekampung Udik           | 1 818  | 43 275                          | 238,03   |
| 6  | Jabung                   | 1 100  | 22 309                          | 202,80   |
| 7  | Pasir Sakti              | 340  | 6 794                           | 199,82   |
| 8  | Waway Karya              | 1 622  | 33 213                          | 204,77   |
| 9  | Marga Sekampung          | 187  | 3 946                           | 211,00   |
| 10 | Labuhan Maringgai        | 248  | 5 784                           | 233,23   |
| 11 | Mataram Baru             | 158  | 3 926                           | 248,49   |
| 12 | Bandar Sribhawono        | 926  | 12 606                          | 136,13   |
| 13 | Melinting                | 305  | 3 355                           | 110,00   |
| 14 | Gunung Pelindung         | 782  | 20 911                          | 267,40   |
| 15 | Way Jepara               | 2 245  | 47 797                          | 212,90   |
| 16 | Braja Selebah            | 121  | 2 704                           | 223,50   |
| 17 | Labuhan Ratu             | 759  | 16 030                          | 211,20   |
| 18 | Sukadana                 | 8 225  | 215 828                         | 262,40   |
| 19 | Bumi Agung               | 1 611  | 29 755                          | 184,70   |
| 20 | Batanghari Nuban         | 721  | 19 377                          | 268,76   |
| 21 | Pekalongan               | 704  | 18 939                          | 269,02   |
| 22 | Raman Utara              | 1 257  | 32 252                          | 256,58   |
| 23 | Purbolinggo              | 105  | 2 723                           | 259,30   |
| 24 | Way Bungur               | 575  | 14 983                          | 260,57   |
|    | <b>Lampung Timur</b>     | <b>34 748</b>                                    | <b>852 944</b>                  | <b>239,27</b>  |

Sumber/Source: Dinas Pertanian dan Pangan Kabupaten Lampung Timur/Agriculture and Food Department of Lampung Timur Regency



**Tabel 5.1.15 Luas Panen dan Produksi Ubi Jalar Menurut Kecamatan di Kabupaten Lampung Timur, 2018**  
**Table Harvested Area and Production of Sweet Potatoes by Subdistrict in Lampung Timur Regency, 2018**

|    | Kecamatan<br>Subdistrict | Luas Panen<br>Harvested Area<br>(hektar/hectare) | Produksi<br>Production<br>(ton) | Produktivitas<br>(kuintal/hektar)<br>Productivity<br>(quintal/hectare) |
|----|--------------------------|--|---------------------------------|--|
|    | (1)                      | (2)  | (3)                             | (4)  |
| 1  | Metro Kibang             | -  | -                               | -  |
| 2  | Batanghari               | 2  | 20                              | 99,89  |
| 3  | Sekampung                | -  | -                               | -  |
| 4  | Marga Tiga               | -  | -                               | -  |
| 5  | Sekampung Udik           | -  | -                               | -  |
| 6  | Jabung                   | -  | -                               | -  |
| 7  | Pasir Sakti              | -  | -                               | -  |
| 8  | Waway Karya              | 8  | 80                              | 99,76  |
| 9  | Marga Sekampung          | -  | -                               | -  |
| 10 | Labuhan Maringgai        | 19   | 194                             | 102,11   |
| 11 | Mataram Baru             | -  | -                               | -  |
| 12 | Bandar Sribhawono        | 10   | 102                             | 101,80   |
| 13 | Melinting                | -  | -                               | -  |
| 14 | Gunung Pelindung         | -  | -                               | -  |
| 15 | Way Jepara               | -  | -                               | -  |
| 16 | Braja Selehah            | 13   | 124                             | 95,01  |
| 17 | Labuhan Ratu             | -  | -                               | -  |
| 18 | Sukadana                 | 2  | 20                              | 98,88  |
| 19 | Bumi Agung               | -  | -                               | -  |
| 20 | Batanghari Nuban         | -  | -                               | -  |
| 21 | Pekalongan               | -  | -                               | -  |
| 22 | Raman Utara              | -  | -                               | -  |
| 23 | Purbolinggo              | 8  | 82                              | 103,12   |
| 24 | Way Bungur               | -  | -                               | -  |
|    | <b>Lampung Timur</b>     | <b>62</b>  | <b>621,38</b>                   | <b>100,22</b>  |

Sumber/Source: Dinas Pertanian dan Pangan Kabupaten Lampung Timur/Agriculture and Food Department of Lampung Timur Regency

5.2 HORTIKULTURA/*HORTICULTURE*

**Tabel 5.2.1** Luas Panen Tanaman Sayuran Menurut Kecamatan dan Jenis Tanaman di Kabupaten Lampung Timur (ha), 2017-2018  
**Table** *Harvested Area of Vegetables by Subdistrict and Kind of Plant in Lampung Timur Regency (ha), 2017-2018*

|                      | Kecamatan<br><i>Subdistrict</i> | Bawang Merah<br><i>Shallot</i> |           | Cabai<br><i>Chilli</i> |              |
|----------------------|---------------------------------|--------------------------------|-----------|------------------------|--------------|
|                      |                                 | 2017                           | 2018      | 2017                   | 2018         |
|                      |                                 | (2)                            | (3)       | (4)                    | (5)          |
| 1                    | Metro Kibang                    | –                              | 5         | 226                    | 383          |
| 2                    | Batanghari                      | –                              | 6         | 103                    | 82           |
| 3                    | Sekampung                       | –                              | 5         | 2                      | 4            |
| 4                    | Marga Tiga                      | –                              | –         | 142                    | 205          |
| 5                    | Sekampung Udik                  | –                              | 2         | 40                     | 56           |
| 6                    | Jabung                          | –                              | –         | 38                     | 27           |
| 7                    | Pasir Sakti                     | –                              | 3         | 18                     | 8            |
| 8                    | Waway Karya                     | –                              | 5         | 234                    | 722          |
| 9                    | Marga Sekampung                 | –                              | –         | 19                     | 13           |
| 10                   | Labuhan Maringgai               | –                              | –         | 51                     | 60           |
| 11                   | Mataram Baru                    | –                              | –         | 4                      | 21           |
| 12                   | Bandar Sribhawono               | –                              | –         | 143                    | 94           |
| 13                   | Melinting                       | –                              | –         | 25                     | 22           |
| 14                   | Gunung Pelindung                | –                              | –         | 23                     | 2            |
| 15                   | Way Jepara                      | –                              | –         | 20                     | 30           |
| 16                   | Braja Selebah                   | –                              | –         | 28                     | 39           |
| 17                   | Labuhan Ratu                    | –                              | –         | 10                     | 6            |
| 18                   | Sukadana                        | –                              | –         | 20                     | 15           |
| 19                   | Bumi Agung                      | –                              | –         | 7                      | 3            |
| 20                   | Batanghari Nuban                | –                              | –         | 3                      | 1            |
| 21                   | Pekalongan                      | –                              | –         | 16                     | 25           |
| 22                   | Raman Utara                     | –                              | –         | 28                     | 15           |
| 23                   | Purbolinggo                     | –                              | –         | 41                     | 46           |
| 24                   | Way Bungur                      | –                              | –         | 30                     | 31           |
| <b>Lampung Timur</b> |                                 | –                              | <b>26</b> | <b>1 271</b>           | <b>1 910</b> |



Lanjutan Tabel/*Continued Table 5.2.1*

| Kecamatan<br>Subdistrict | Petai<br>Chinese Cabbage |            | Tomat<br>Tomatto |            |
|--------------------------|--------------------------|------------|------------------|------------|
|                          | 2017                     | 2018       | 2017             | 2018       |
| (1)                      | (6)                      | (7)        | (8)              | (9)        |
| 1 Metro Kibang           | –                        | –          | 9                | 10         |
| 2 Batanghari             | –                        | –          | 15               | 4          |
| 3 Sekampung              | –                        | –          | –                | –          |
| 4 Marga Tiga             | –                        | –          | 75               | 124        |
| 5 Sekampung Udik         | –                        | –          | 9                | 21         |
| 6 Jabung                 | –                        | –          | 17               | 23         |
| 7 Pasir Sakti            | 18                       | 19         | 12               | 10         |
| 8 Waway Karya            | –                        | –          | 6                | 3          |
| 9 Marga Sekampung        | –                        | –          | –                | –          |
| 10 Labuhan Maringgai     | 36                       | 47         | 18               | 25         |
| 11 Mataram Baru          | –                        | –          | 1                | 5          |
| 12 Bandar Sribhawono     | –                        | –          | –                | 8          |
| 13 Melinting             | –                        | –          | –                | –          |
| 14 Gunung Pelindung      | –                        | –          | –                | –          |
| 15 Way Jepara            | –                        | –          | 7                | 3          |
| 16 Braja Selebah         | –                        | –          | 29               | 23         |
| 17 Labuhan Ratu          | –                        | –          | –                | –          |
| 18 Sukadana              | –                        | –          | 8                | 7          |
| 19 Bumi Agung            | –                        | –          | 1                | –          |
| 20 Batanghari Nuban      | –                        | –          | –                | –          |
| 21 Pekalongan            | 44                       | 70         | 3                | 5          |
| 22 Raman Utara           | –                        | –          | 10               | 1          |
| 23 Purbolinggo           | –                        | –          | 26               | 28         |
| 24 Way Bungur            | –                        | –          | 2                | 6          |
| <b>Lampung Timur</b>     | <b>98</b>                | <b>136</b> | <b>248</b>       | <b>306</b> |

Sumber/*Source*: BPS, Statistik Pertanian Hortikultura SPH-SBS/ *BPS-Statistics Indonesia, Agricultural Statistic for Horticulture SPH-SBS*

**Tabel 5.2.2 Produksi Tanaman Sayuran Menurut Kecamatan dan Jenis Tanaman di Kabupaten Lampung Timur (ton), 2017-2018**  
**Table Production of Vegetables by Subdistrict and Kind of in Lampung Timur Regency (ton), 2017-2018**

|    | Kecamatan<br>Subdistrict | Bawang Merah<br>Shallot |              | Cabai<br>Chilli |               |
|----|--------------------------|-------------------------|--------------|-----------------|---------------|
|    |                          | 2017                    | 2018         | 2017            | 2018          |
|    | (1)                      | (2)                     | (3)          | (4)             | (5)           |
| 1  | Metro Kibang             | –                       | 400          | 2 014           | 4 647         |
| 2  | Batanghari               | –                       | 494          | 7 171           | 4 586         |
| 3  | Sekampung                | –                       | 80           | 45              | 87            |
| 4  | Marga Tiga               | –                       | –            | 557             | 898           |
| 5  | Sekampung Udik           | –                       | 4            | 1 083           | 1 019         |
| 6  | Jabung                   | –                       | –            | 172             | 186           |
| 7  | Pasir Sakti              | –                       | 7            | 348             | 337           |
| 8  | Waway Karya              | –                       | 48           | 4 873           | 5 633         |
| 9  | Marga Sekampung          | –                       | –            | 577             | 552           |
| 10 | Labuhan Maringgai        | –                       | –            | 258             | 218           |
| 11 | Mataram Baru             | –                       | –            | 8               | 48            |
| 12 | Bandar Sribhawono        | –                       | –            | 4 642           | 9 784         |
| 13 | Melinting                | –                       | –            | 344             | 1 739         |
| 14 | Gunung Pelindung         | –                       | –            | 311             | 20            |
| 15 | Way Jepara               | –                       | –            | 667             | 541           |
| 16 | Braja Selehah            | –                       | –            | 348             | 169           |
| 17 | Labuhan Ratu             | –                       | –            | 88              | 14            |
| 18 | Sukadana                 | –                       | –            | 128             | 66            |
| 19 | Bumi Agung               | –                       | –            | 261             | 6             |
| 20 | Batanghari Nuban         | –                       | –            | 50              | 14            |
| 21 | Pekalongan               | –                       | –            | 104             | 130           |
| 22 | Raman Utara              | –                       | –            | 512             | 136           |
| 23 | Purbolinggo              | –                       | –            | 355             | 394           |
| 24 | Way Bungur               | –                       | –            | 107             | 134           |
|    | <b>Lampung Timur</b>     | –                       | <b>1 033</b> | <b>25 023</b>   | <b>31 358</b> |



Lanjutan Tabel/*Continued Table 5.2.2*

| Kecamatan<br>Subdistrict | Petai<br>Chinese Cabbage |            | Tomat<br>Tomatto |              |
|--------------------------|--------------------------|------------|------------------|--------------|
|                          | 2017                     | 2018       | 2017             | 2018         |
| (1)                      | (6)                      | (7)        | (8)              | (9)          |
| 1 Metro Kibang           | -                        | -          | 93               | 757          |
| 2 Batanghari             | -                        | -          | 218              | 20           |
| 3 Sekampung              | -                        | -          | -                | -            |
| 4 Marga Tiga             | -                        | -          | 144              | 262          |
| 5 Sekampung Udik         | -                        | -          | 106              | 339          |
| 6 Jabung                 | -                        | -          | 30               | 40           |
| 7 Pasir Sakti            | 126                      | 61         | 88               | 88           |
| 8 Waway Karya            | -                        | -          | 436              | 198          |
| 9 Marga Sekampung        | -                        | -          | -                | -            |
| 10 Labuhan Maringgai     | 36                       | 47         | 38               | 44           |
| 11 Mataram Baru          | -                        | -          | 1                | 7            |
| 12 Bandar Sribhawono     | -                        | -          | -                | 8            |
| 13 Melinting             | -                        | -          | -                | -            |
| 14 Gunung Pelindung      | -                        | -          | -                | -            |
| 15 Way Jepara            | -                        | -          | 276              | 54           |
| 16 Braja Selebah         | -                        | -          | 74               | 69           |
| 17 Labuhan Ratu          | -                        | -          | -                | -            |
| 18 Sukadana              | -                        | -          | 27               | 16           |
| 19 Bumi Agung            | -                        | -          | 90               | -            |
| 20 Batanghari Nuban      | -                        | -          | -                | -            |
| 21 Pekalongan            | 73                       | 342        | 3                | 33           |
| 22 Raman Utara           | -                        | -          | 281              | 25           |
| 23 Purbolinggo           | -                        | -          | 135              | 220          |
| 24 Way Bungur            | -                        | -          | 3                | 14           |
| <b>Lampung Timur</b>     | <b>235</b>               | <b>450</b> | <b>2 043</b>     | <b>2 194</b> |

Sumber/*Source*: BPS, Statistik Pertanian Hortikultura SPH-SBS/ *BPS-Statistics Indonesia, Agricultural Statistic for Horticulture SPH-SBS*

**Tabel 5.2.3 Luas Panen Tanaman Sayuran dan Buah-Buahan Semusim Menurut Jenis Tanaman di Kabupaten Lampung Timur (ha), 2015-2018**  
**Table** *Harvested Area of Seasonal Vegetables and Fruits by Kind of Plant in Lampung Timur Regency (ha), 2015-2018*

| Jenis Tanaman<br>Type of Plants                   | 2015 | 2016 | 2017  | 2018     |
|---|------|------|-------|----------|
| (1)   | (2)  | (3)  | (4)   | (5)      |
| <b>Sayuran/Vegetables</b>                         |      |      |       |          |
| Bawang Daun/ <i>Wlech Onion</i>                   | –    | –    | 43    | 73,00    |
| Bawang Merah/ <i>Shallot</i>                      | –    | –    | –     | 26,00    |
| Bawang Putih/ <i>Garlic</i>                       | –    | –    | –     | –        |
| Bayam/ <i>Spinach</i>                             | –    | –    | 331   | 254,00   |
| Buncis/ <i>Green Bean</i>                         | –    | –    | 73    | 134,00   |
| Cabai Besar<br><i>Chili (Capsicum Annum)</i>      | –    | –    | 996   | 1 584,00 |
| Cabai Rawit<br><i>Chili (Capsicum Frutescens)</i> | –    | –    | 275   | 326,00   |
| Cabai/ <i>Chili</i>                               | –    | –    | 1 271 | 1 910,00 |
| Jamur/ <i>Mushroom</i>                            | –    | –    | 6 190 | 6 247,00 |
| Kacang Merah/ <i>Red Bean</i>                     | –    | –    | –     | 1,00     |
| Kacang Panjang/ <i>Yarldlong Bean</i>             | –    | –    | 486   | 527,00   |
| Kangkung/ <i>Kangkong</i>                         | –    | –    | 372   | 355,00   |
| Kembang Kol/ <i>Cauliflower</i>                   | –    | –    | –     | –        |
| Kentang/ <i>Potato</i>                            | –    | –    | –     | –        |
| Ketimun/ <i>Cucumber</i>                          | –    | –    | 350   | 395,00   |
| Kubis/ <i>Cabbage</i>                             | –    | –    | –     | –        |





Lanjutan Tabel/*Continued Table 5.2.3*

| Jenis Tanaman<br><i>Type of Plants</i> | 2015 | 2016 | 2017 | 2018   |
|--|------|------|------|--------|
| (1)                                    | (2)  | (3)  | (4)  | (5)    |
| <b>Sayuran/<i>Vegetables</i></b>       |      |      |      |        |
| Labu Siam/ <i>Chayote</i>              | -    | -    | 3    | 11,00  |
| Lobak/ <i>Radish</i>                   | -    | -    | -    | -      |
| Paprika/ <i>Bell Pepper</i>            | -    | -    | -    | 3,00   |
| Petsai/ <i>Chinese Cabbage</i>         | -    | -    | 98   | 136,00 |
| Terung/ <i>Eggplant</i>                | -    | -    | 511  | 478,00 |
| Tomat/ <i>Tomato</i>                   | -    | -    | 248  | 306,00 |
| Wortel/ <i>Carrot</i>                  | -    | -    | -    | -      |
| <b>Buah-Buahan/<i>Fruits</i></b>       |      |      |      |        |
| Blewah/ <i>Cantaloupe</i>              | -    | -    | 13   | 9,00   |
| Melon/ <i>Melon</i>                    | -    | -    | 23   | 6,00   |
| Semangka/ <i>Watermelon</i>            | -    | -    | 423  | 225,00 |
| Stroberi/ <i>Strawberry</i>            | -    | -    | -    | -      |

Sumber/*Source*: BPS, Statistik Pertanian Hortikultura SPH-SBS/*BPS-Statistics Indonesia, Agricultural Statistic for Horticulture SPH-SBS*

**Tabel 5.2.4 Produksi Tanaman Sayuran dan Buah-Buahan Semusim Menurut Jenis Tanaman di Kabupaten Lampung Timur (ha), 2015-2018**  
**Table** **Production of Seasonal Vegetables and Fruits by Kind of Plant in Lampung Timur Regency (ha), 2015-2018**

| Jenis Tanaman<br><i>Type of Plants</i>            | 2015 | 2016 | 2017      | 2018   |
|---|------|------|-----------|--------|
| (1)   | (2)  | (3)  | (4)       | (5)    |
| <b>Sayuran/Vegetables</b>                         |      |      |           |        |
| Bawang Daun/ <i>Wlech Onion</i>                   | -    | -    | 295,00    | 391    |
| Bawang Merah/ <i>Shallot</i>                      | -    | -    | -         | 1 033  |
| Bawang Putih/ <i>Garlic</i>                       | -    | -    | -         | -      |
| Bayam/ <i>Spinach</i>                             | -    | -    | 1 473,00  | 1 672  |
| Buncis/ <i>Green Bean</i>                         | -    | -    | 244,00    | 459    |
| Cabai Besar<br><i>Chili (Capsicum Annum)</i>      | -    | -    | 20 770,00 | 23 921 |
| Cabai Rawit<br><i>Chili (Capsicum Frutescens)</i> | -    | -    | 4 253,00  | 7 437  |
| Cabai/ <i>Chili</i>                               | -    | -    | 25 023,00 | 31 358 |
| Jamur/ <i>Mushroom</i>                            | -    | -    | 16 154,00 | 17 298 |
| Kacang Merah/ <i>Red Bean</i>                     | -    | -    | -         | 1      |
| Kacang Panjang/ <i>Yarldlong Bean</i>             | -    | -    | 8 492,00  | 9 626  |
| Kangkung/ <i>Kangkong</i>                         | -    | -    | 4 571,00  | 5 003  |
| Kembang Kol/ <i>Cauliflower</i>                   | -    | -    | -         | -      |
| Kentang/ <i>Potato</i>                            | -    | -    | -         | -      |
| Ketimun/ <i>Cucumber</i>                          | -    | -    | 3 911,00  | 4 759  |
| Kubis/ <i>Cabbage</i>                             | -    | -    | -         | -      |



Lanjutan Tabel/Continued Table 5.2.4

| Jenis Tanaman<br>Type of Plants | 2015 | 2016 | 2017      | 2018     |
|---------------------------------|------|------|-----------|----------|
| (1)                             | (2)  | (3)  | (4)       | (5)      |
| <b>Sayuran/Vegetables</b>       |      |      |           |          |
| Labu Siam/ <i>Chayote</i>       | -    | -    | 83,00     | 102      |
| Lobak/ <i>Radish</i>            | -    | -    | -         | -        |
| Paprika/ <i>Bell Pepper</i>     | -    | -    | -         | 6        |
| Petsai/ <i>Chinese Cabbage</i>  | -    | -    | 235,00    | 450      |
| Terung/ <i>Eggplant</i>         | -    | -    | 8 128,00  | 13 032   |
| Tomat/ <i>Tomato</i>            | -    | -    | 2 043,00  | 2 194    |
| Wortel/ <i>Carrot</i>           | -    | -    | -         | -        |
| <b>Buah-Buahan/Fruits</b>       |      |      |           |          |
| Blewah/ <i>Cantaloupe</i>       | -    | -    | 33,00     | 175,00   |
| Melon/ <i>Melon</i>             | -    | -    | 96,00     | 295,00   |
| Semangka/ <i>Watermelon</i>     | -    | -    | 19 028,00 | 6 997,00 |
| Stroberi/ <i>Strawberry</i>     | -    | -    | -         | -        |

Sumber/Source: BPS, Statistik Pertanian Hortikultura SPH-SBS/BPS-Statistics Indonesia, Agricultural Statistic for Horticulture SPH-SBS

**Tabel 5.2.5 Luas Panen Tanaman Biofarmaka Menurut Kecamatan dan Jenis Tanaman di Kabupaten Lampung Timur (m<sup>2</sup>), 2017-2018**  
**Harvested Area of Medicinal Plants by Subdistrict and Kind of Plant in Lampung Timur Regency (m<sup>2</sup>), 2017-2018**

|                      | Kecamatan<br>Subdistrict | Jahe<br>Ginger |                | Laos/Lengkuas<br>Galangal |               |
|----------------------|--------------------------|----------------|----------------|---------------------------|---------------|
|                      |                          | 2017           | 2018           | 2017                      | 2018          |
|                      | (1)                      | (2)            | (3)            | (4)                       | (5)           |
| 1                    | Metro Kibang             | –              | 3 000          | –                         | 2 000         |
| 2                    | Batanghari               | 580            | 315            | 1 462                     | 1 287         |
| 3                    | Sekampung                | 1 740          | 890            | 822                       | 478           |
| 4                    | Marga Tiga               | 20 300         | 12 705         | 6 095                     | 1 129         |
| 5                    | Sekampung Udik           | 1 125          | 1 381          | 996                       | 1 132         |
| 6                    | Jabung                   | –              | 2 853          | –                         | 2 704         |
| 7                    | Pasir Sakti              | 24             | 26             | 42                        | 26            |
| 8                    | Waway Karya              | 15 000         | 10 000         | 7 500                     | 5 000         |
| 9                    | Marga Sekampung          | 492            | 9 331          | 921                       | 2 141         |
| 10                   | Labuhan Maringgai        | 2 576          | 2 960          | 1 683                     | 1 575         |
| 11                   | Mataram Baru             | 310            | 603            | 155                       | 527           |
| 12                   | Bandar Sribhawono        | 40 350         | 27 950         | –                         | –             |
| 13                   | Melinting                | 10 000         | 5 500          | 5 000                     | –             |
| 14                   | Gunung Pelindung         | 1 800          | 800            | 370                       | 350           |
| 15                   | Way Jepara               | –              | 2 500          | –                         | –             |
| 16                   | Braja Selehah            | 10 000         | 18 500         | 3 700                     | 7 000         |
| 17                   | Labuhan Ratu             | –              | 650            | 50                        | 9 400         |
| 18                   | Sukadana                 | –              | –              | –                         | –             |
| 19                   | Bumi Agung               | –              | –              | –                         | –             |
| 20                   | Batanghari Nuban         | –              | –              | –                         | –             |
| 21                   | Pekalongan               | 4 175          | 2 400          | 2 200                     | 1 800         |
| 22                   | Raman Utara              | –              | –              | –                         | –             |
| 23                   | Purbolinggo              | 1 700          | 1 400          | 1 500                     | 1 300         |
| 24                   | Way Bungur               | 15 000         | 21 600         | 10 000                    | 10 000        |
| <b>Lampung Timur</b> |                          | <b>125 172</b> | <b>125 364</b> | <b>42 496</b>             | <b>47 849</b> |



Lanjutan Tabel/*Continued Table 5.2.5*

| Kecamatan<br><i>Subdistrict</i> | Kencur<br><i>East Indian Galangal</i> |               | Kunyit<br><i>Turmeric</i> |               |
|---------------------------------|---------------------------------------|---------------|---------------------------|---------------|
|                                 | 2017                                  | 2018          | 2017                      | 2018          |
| (1)                             | (6)                                   | (7)           | (8)                       | (9)           |
| 1 Metro Kibang                  | –                                     | 1 500         | –                         | 2 000         |
| 2 Batanghari                    | 960                                   | 685           | 1 500                     | 1 190         |
| 3 Sekampung                     | 400                                   | 715           | 340                       | 210           |
| 4 Marga Tiga                    | 27 275                                | 9 570         | 6 265                     | 854           |
| 5 Sekampung Udik                | 669                                   | 754           | 491                       | 546           |
| 6 Jabung                        | –                                     | 1 702         | –                         | 1 604         |
| 7 Pasir Sakti                   | 24                                    | 16            | 24                        | 16            |
| 8 Waway Karya                   | 10 000                                | 5 000         | 5 000                     | 5 000         |
| 9 Marga Sekampung               | 510                                   | 4 942         | 2 112                     | 4 729         |
| 10 Labuhan Maringgai            | 700                                   | 1 029         | 634                       | 841           |
| 11 Mataram Baru                 | –                                     | 152           | 95                        | 1 017         |
| 12 Bandar Sribhawono            | 16 600                                | 9 400         | 6 400                     | 11 400        |
| 13 Melinting                    | 1 000                                 | –             | 4 750                     | 4 250         |
| 14 Gunung Pelindung             | 1 500                                 | 590           | 10 600                    | 100           |
| 15 Way Jepara                   | –                                     | –             | –                         | –             |
| 16 Braja Selebah                | 10 300                                | 21 800        | 4 800                     | 8 550         |
| 17 Labuhan Ratu                 | –                                     | –             | –                         | 10 530        |
| 18 Sukadana                     | –                                     | –             | –                         | –             |
| 19 Bumi Agung                   | –                                     | –             | –                         | –             |
| 20 Batanghari Nuban             | –                                     | –             | –                         | –             |
| 21 Pekalongan                   | 4 600                                 | 2 000         | 1 200                     | 1 200         |
| 22 Raman Utara                  | –                                     | –             | –                         | –             |
| 23 Purbolinggo                  | 1 200                                 | 1 100         | 1 500                     | 1 500         |
| 24 Way Bungur                   | 13 000                                | 16 000        | 7 500                     | 8 000         |
| <b>Lampung Timur</b>            | <b>88 738</b>                         | <b>76 955</b> | <b>53 211</b>             | <b>63 537</b> |

Sumber/*Source*: BPS, Statistik Pertanian Hortikultura SPH-TBF/*BPS-Statistics Indonesia, Agricultural Statistic for Horticulture SPH-TBF*

**Tabel 5.2.6** Produksi Tanaman Biofarmaka Menurut Kecamatan dan Jenis Tanaman di Kabupaten Lampung Timur (kg), 2017-2018  
**Table** *Production of Medicinal Plants by Subdistrict and Kind of Plant in Lampung Timur Regency (kg), 2017-2018*

|                      | Kecamatan<br>Subdistrict | Jahe<br>Ginger |               | Laos/Lengkuas<br>Galangal |               |
|----------------------|--------------------------|----------------|---------------|---------------------------|---------------|
|                      |                          | 2017           | 2018          | 2017                      | 2018          |
|                      | (1)                      | (2)            | (3)           | (4)                       | (5)           |
| 1                    | Metro Kibang             | –              | 720           | –                         | 720           |
| 2                    | Batanghari               | 3 925          | 2 651         | 15 450                    | 14 033        |
| 3                    | Sekampung                | 470            | 1 158         | 343                       | 500           |
| 4                    | Marga Tiga               | 8 314          | 3 050         | 4 659                     | 507           |
| 5                    | Sekampung Udik           | 1 036          | 1 174         | 1 560                     | 1 684         |
| 6                    | Jabung                   | –              | 996           | –                         | 1 148         |
| 7                    | Pasir Sakti              | 67             | 140           | 116                       | 162           |
| 8                    | Waway Karya              | 29 500         | 26 500        | 9 500                     | 6 000         |
| 9                    | Marga Sekampung          | 203            | 4 902         | 541                       | 1 773         |
| 10                   | Labuhan Maringgai        | 1 415          | 1 194         | 822                       | 850           |
| 11                   | Mataram Baru             | 75             | 146           | 56                        | 191           |
| 12                   | Bandar Sribhawono        | 24 960         | 12 948        | –                         | –             |
| 13                   | Melinting                | 16 120         | 1 320         | 7 000                     | –             |
| 14                   | Gunung Pelindung         | 4 648          | 4 000         | 922                       | 1 750         |
| 15                   | Way Jepara               | –              | 600           | –                         | –             |
| 16                   | Braja Selehah            | 10 000         | 17 480        | 3 700                     | 7 792         |
| 17                   | Labuhan Ratu             | –              | 242           | 18                        | 3 384         |
| 18                   | Sukadana                 | –              | –             | –                         | –             |
| 19                   | Bumi Agung               | –              | –             | –                         | –             |
| 20                   | Batanghari Nuban         | –              | –             | –                         | –             |
| 21                   | Pekalongan               | 2 029          | 2 271         | 792                       | 1 296         |
| 22                   | Raman Utara              | –              | –             | –                         | –             |
| 23                   | Purbolinggo              | 7 364          | 792           | 6 368                     | 878           |
| 24                   | Way Bungur               | 3 600          | 5 184         | 3 600                     | 3 600         |
| <b>Lampung Timur</b> |                          | <b>113 726</b> | <b>87 468</b> | <b>55 447</b>             | <b>46 268</b> |



Lanjutan Tabel/*Continued Table 5.2.6*

| Kecamatan<br>Subdistrict | Kencur<br><i>East Indian Galangal</i> |               | Kunyit<br><i>Turmeric</i> |               |
|--------------------------|---------------------------------------|---------------|---------------------------|---------------|
|                          | 2017                                  | 2018          | 2017                      | 2018          |
| (1)                      | (6)                                   | (7)           | (8)                       | (9)           |
| 1 Metro Kibang           | –                                     | 510           | –                         | 860           |
| 2 Batanghari             | 7 129                                 | 7 751         | 11 061                    | 9 501         |
| 3 Sekampung              | 137                                   | 735           | 201                       | 194           |
| 4 Marga Tiga             | 17 413                                | 3 254         | 4 288                     | 368           |
| 5 Sekampung Udik         | 2 630                                 | 864           | 861                       | 797           |
| 6 Jabung                 | –                                     | 723           | –                         | 853           |
| 7 Pasir Sakti            | 43                                    | 60            | 48                        | 52            |
| 8 Waway Karya            | 14 600                                | 7 400         | 5 500                     | 5 600         |
| 9 Marga Sekampung        | 309                                   | 3 569         | 1 247                     | 5 703         |
| 10 Labuhan Maringgai     | 513                                   | 535           | 493                       | 597           |
| 11 Mataram Baru          | –                                     | 53            | 41                        | 439           |
| 12 Bandar Sribhawono     | 12 300                                | 3 196         | 10 120                    | 4 902         |
| 13 Melinting             | 1 400                                 | –             | 12 323                    | 1 828         |
| 14 Gunung Pelindung      | 2 727                                 | 838           | 7 164                     | 200           |
| 15 Way Jepara            | –                                     | –             | –                         | –             |
| 16 Braja Selebah         | 10 300                                | 21 920        | 4 800                     | 8 861         |
| 17 Labuhan Ratu          | –                                     | –             | –                         | 4 528         |
| 18 Sukadana              | –                                     | –             | –                         | –             |
| 19 Bumi Agung            | –                                     | –             | –                         | –             |
| 20 Batanghari Nuban      | –                                     | –             | –                         | –             |
| 21 Pekalongan            | 1 709                                 | 1 360         | 607                       | 1 032         |
| 22 Raman Utara           | –                                     | –             | –                         | –             |
| 23 Purbolinggo           | 5 048                                 | 1 721         | 5 271                     | 989           |
| 24 Way Bungur            | 4 420                                 | 5 440         | 3 225                     | 3 440         |
| <b>Lampung Timur</b>     | <b>80 678</b>                         | <b>59 929</b> | <b>67 250</b>             | <b>50 744</b> |

Sumber/*Source*: BPS, Statistik Pertanian Hortikultura SPH-TBF/*BPS-Statistics Indonesia, Agricultural Statistic for Horticulture SPH-TBF*

**Tabel 5.2.7 Luas Panen Tanaman Biofarmaka Menurut Jenis Tanaman di Kabupaten Lampung Timur (m<sup>2</sup>), 2015-2018**  
**Harvested Area of Medicinal Plants by Kind of Plant in Lampung Timur Regency (m<sup>2</sup>), 2015-2018**

| Jenis Tanaman<br>Type of Plants                      | 2015 | 2016 | 2017    | 2018       |
|--|------|------|---------|------------|
| (1)  | (2)  | (3)  | (4)     | (5)        |
| Dlingo/Dringo<br>Sweet Root/ <i>Calamus</i>          | -    | -    | 1 721   | 2 209,00   |
| Jahe/Ginger  | -    | -    | 125 172 | 125 364,00 |
| Kapulaga/ <i>Java Cardamon</i>                       | -    | -    | 2 048   | 3 186,00   |
| Keji Beling/Kecibeling<br><i>Strobilanthes crisp</i> | -    | -    | 3 496   | 2 704,00   |
| Kencur/ <i>East Indian Galangal</i>                  | -    | -    | 88 738  | 76 955,00  |
| Kunyit/ <i>Turmeric</i>                              | -    | -    | 53 211  | 63 537,00  |
| Laos/Lengkuas/ <i>Galanga</i>                        | -    | -    | 42 496  | 47 849,00  |
| Lempuyang/ <i>Zingiber Aromaticum</i>                | -    | -    | 14 654  | 22 987,00  |
| Lidah Buaya/ <i>Oliviera</i>                         | -    | -    | 3 741   | 1 707,00   |
| Mahkota Dewa/ <i>God's Crown</i>                     | -    | -    | 4 241   | 4 183,00   |
| Mengkudu/ <i>Pace/Indian Mulberry</i>                | -    | -    | 1 985   | 2 355,00   |
| Sambiloto/ <i>King of Bitter</i>                     | -    | -    | 3 621   | 2 475,00   |
| Temuireng/ <i>Black Turmeric</i>                     | -    | -    | 5 991   | 6 571,00   |
| Temukunci/ <i>Chinese Keys</i>                       | -    | -    | 3 619   | 4 712,00   |
| Temulawak/ <i>Java Turmeric</i>                      | -    | -    | 15 678  | 22 649,00  |

Sumber/Source: BPS, Statistik Pertanian Hortikultura SPH-TBF/ BPS-Statistics Indonesia, Agricultural Statistic for Horticulture SPH-TBF





**Tabel 5.2.8** **Produksi Tanaman Biofarmaka Menurut Jenis Tanaman di Kabupaten Lampung Timur (kg), 2015-2018**  
**Table** **Produksi of Medicinal Plants by Kind of Plant in Lampung Timur Regency (kg), 2015-2018**

| Jenis Tanaman<br>Type of Plants                         | 2015 | 2016 | 2017       | 2018       |
|---|------|------|------------|------------|
| (1)   | (2)  | (3)  | (4)        | (5)        |
| Dlingo/Dringo<br><i>Sweet Root/Calamus</i>              | -    | -    | 1 480,00   | 2 520,00   |
| Jahe/Ginger   | -    | -    | 113 726,00 | 87 468,00  |
| Kapulaga/Java Cardamon                                  | -    | -    | 2 867,00   | 3 218,00   |
| Keji Beling/Kecibeling<br><i>Strobilanthes crispera</i> | -    | -    | 3 170,00   | 2 970,00   |
| Kencur/East Indian Galangal                             | -    | -    | 80 678,00  | 59 929,00  |
| Kunyit/Turmeric   | -    | -    | 67 250,00  | 50 744,00  |
| Laos/Lengkuas/Galanga                                   | -    | -    | 55 447,00  | 46 268,00  |
| Lempuyang/ <i>Zingiber Aromaticum</i>                   | -    | -    | 20 586,00  | 35 473,00  |
| Lidah Buaya/ <i>Oliviera</i>                            | -    | -    | 2 528,00   | 2 336,00   |
| Mahkota Dewa/ <i>God's Crown</i>                        | -    | -    | 163 548,00 | 160 920,00 |
| Mengkudu/ <i>Pace/Indian Mulberry</i>                   | -    | -    | 2 747,00   | 3 866,00   |
| Sambiloto/ <i>King of Bitter</i>                        | -    | -    | 1 998,00   | 2 204,00   |
| Temuireng/ <i>Black Turmeric</i>                        | -    | -    | 6 823,00   | 6 645,00   |
| Temukunci/ <i>Chinese Keys</i>                          | -    | -    | 4 000,00   | 4 779,00   |
| Temulawak/ <i>Java Turmeric</i>                         | -    | -    | 20 064,00  | 24 425,00  |

Sumber/Source: BPS, Statistik Pertanian Hortikultura SPH-TBF/ BPS-Statistics Indonesia, Agricultural Statistic for Horticulture SPH-TBF

**Tabel 5.2.9 Luas Panen Tanaman Hias Menurut Kecamatan dan Jenis Tanaman di Kabupaten Lampung Timur (m<sup>2</sup>), 2017-2018**  
**Table** *Harvested Area of Ornamental Plants by Subdistrict and Kind of Plant in Lampung Timur Regency (m<sup>2</sup>), 2017-2018*

| Kecamatan<br>Subdistrict | Anggrek<br>Orchid |              | Krisan<br>Chrysantemum |            |
|--------------------------|-------------------|--------------|------------------------|------------|
|                          | 2017              | 2018         | 2017                   | 2018       |
| (1)                      | (2)               | (3)          | (4)                    | (5)        |
| 1 Metro Kibang           | -                 | -            | -                      | -          |
| 2 Batanghari             | 2 009             | 2 059        | -                      | -          |
| 3 Sekampung              | 1 430             | 1 527        | -                      | -          |
| 4 Marga Tiga             | -                 | -            | -                      | -          |
| 5 Sekampung Udik         | -                 | -            | -                      | -          |
| 6 Jabung                 | -                 | -            | -                      | -          |
| 7 Pasir Sakti            | 18                | 12           | -                      | -          |
| 8 Waway Karya            | -                 | -            | -                      | -          |
| 9 Marga Sekampung        | -                 | -            | -                      | -          |
| 10 Labuhan Maringgai     | -                 | -            | -                      | -          |
| 11 Mataram Baru          | -                 | 1            | -                      | -          |
| 12 Bandar Sribhawono     | -                 | -            | -                      | -          |
| 13 Melinting             | -                 | -            | -                      | -          |
| 14 Gunung Pelindung      | -                 | -            | -                      | -          |
| 15 Way Jepara            | -                 | -            | -                      | -          |
| 16 Braja Selebih         | -                 | -            | -                      | -          |
| 17 Labuhan Ratu          | -                 | -            | -                      | -          |
| 18 Sukadana              | -                 | -            | -                      | -          |
| 19 Bumi Agung            | -                 | -            | -                      | -          |
| 20 Batanghari Nuban      | -                 | -            | -                      | -          |
| 21 Pekalongan            | 2 900             | 1 950        | 245                    | 245        |
| 22 Raman Utara           | -                 | -            | -                      | -          |
| 23 Purbolinggo           | -                 | -            | -                      | -          |
| 24 Way Bungur            | -                 | -            | -                      | -          |
| <b>Lampung Timur</b>     | <b>6 357</b>      | <b>5 549</b> | <b>245</b>             | <b>245</b> |



Lanjutan Tabel/*Continued Table 5.2.9*

| Kecamatan<br><i>Subdistrict</i> | Mawar<br><i>Rose</i> |              | Sedap Malam<br><i>Tuberose</i> |            |
|---------------------------------|----------------------|--------------|--------------------------------|------------|
|                                 | 2017                 | 2018         | 2017                           | 2018       |
| (1)                             | (6)                  | (7)          | (8)                            | (9)        |
| 1 Metro Kibang                  | -                    | -            | -                              | -          |
| 2 Batanghari                    | 917                  | 905          | 155                            | 147        |
| 3 Sekampung                     | 874                  | 515          | -                              | -          |
| 4 Marga Tiga                    | -                    | -            | -                              | -          |
| 5 Sekampung Udik                | -                    | -            | -                              | -          |
| 6 Jabung                        | -                    | -            | -                              | -          |
| 7 Pasir Sakti                   | 18                   | 12           | -                              | -          |
| 8 Waway Karya                   | -                    | -            | -                              | -          |
| 9 Marga Sekampung               | -                    | -            | -                              | -          |
| 10 Labuhan Maringgai            | -                    | -            | -                              | -          |
| 11 Mataram Baru                 | -                    | 18           | -                              | -          |
| 12 Bandar Sribhawono            | -                    | -            | -                              | -          |
| 13 Melinting                    | -                    | -            | -                              | -          |
| 14 Gunung Pelindung             | 47                   | -            | -                              | -          |
| 15 Way Jepara                   | -                    | -            | -                              | -          |
| 16 Braja Selebah                | -                    | -            | -                              | -          |
| 17 Labuhan Ratu                 | -                    | -            | -                              | -          |
| 18 Sukadana                     | -                    | -            | -                              | -          |
| 19 Bumi Agung                   | -                    | -            | -                              | -          |
| 20 Batanghari Nuban             | -                    | -            | -                              | -          |
| 21 Pekalongan                   | 300                  | 400          | 105                            | 130        |
| 22 Raman Utara                  | -                    | -            | -                              | -          |
| 23 Purbolinggo                  | -                    | -            | -                              | -          |
| 24 Way Bungur                   | -                    | -            | -                              | -          |
| <b>Lampung Timur</b>            | <b>2 156</b>         | <b>1 850</b> | <b>260</b>                     | <b>277</b> |

Sumber/*Source*: BPS, Statistik Pertanian Hortikultura SPH-TH/ *BPS-Statistics Indonesia, Agricultural Statistic for Horticulture SPH-TH*

**Tabel 5.2.10** Produksi Tanaman Hias Menurut Kecamatan dan Jenis Tanaman di Kabupaten Lampung Timur (tangkai), 2017-2018  
**Table** Production of Ornamental Plants by Subdistrict and Kind of Plant in Lampung Timur Regency (stalks), 2017-2018

| Kecamatan<br>Subdistrict | Anggrek<br>Orchid |               | Krisan<br>Chrysantemum |            |
|--------------------------|-------------------|---------------|------------------------|------------|
|                          | 2017              | 2018          | 2017                   | 2018       |
| (1)                      | (2)               | (3)           | (4)                    | (5)        |
| 1 Metro Kibang           | –                 | –             | –                      | –          |
| 2 Batanghari             | 14 571            | 10 440        | –                      | –          |
| 3 Sekampung              | 1 745             | 1 527         | –                      | –          |
| 4 Marga Tiga             | –                 | –             | –                      | –          |
| 5 Sekampung Udik         | –                 | –             | –                      | –          |
| 6 Jabung                 | –                 | –             | –                      | –          |
| 7 Pasir Sakti            | 110               | 48            | –                      | –          |
| 8 Waway Karya            | –                 | –             | –                      | –          |
| 9 Marga Sekampung        | –                 | –             | –                      | –          |
| 10 Labuhan Maringgai     | –                 | –             | –                      | –          |
| 11 Mataram Baru          | –                 | 1             | –                      | –          |
| 12 Bandar Sribhawono     | –                 | –             | –                      | –          |
| 13 Melinting             | –                 | –             | –                      | –          |
| 14 Gunung Pelindung      | –                 | –             | –                      | –          |
| 15 Way Jepara            | –                 | –             | –                      | –          |
| 16 Braja Selebah         | –                 | –             | –                      | –          |
| 17 Labuhan Ratu          | –                 | –             | –                      | –          |
| 18 Sukadana              | –                 | –             | –                      | –          |
| 19 Bumi Agung            | –                 | –             | –                      | –          |
| 20 Batanghari Nuban      | –                 | –             | –                      | –          |
| 21 Pekalongan            | 4 800             | 5 783         | 735                    | 735        |
| 22 Raman Utara           | –                 | –             | –                      | –          |
| 23 Purbolinggo           | –                 | –             | –                      | –          |
| 24 Way Bungur            | –                 | –             | –                      | –          |
| <b>Lampung Timur</b>     | <b>21 226</b>     | <b>17 799</b> | <b>735</b>             | <b>735</b> |



Lanjutan Tabel/*Continued Table 5.2.10*

| Kecamatan<br><i>Subdistrict</i> | Mawar<br><i>Rose</i> |              | Sedap Malam<br><i>Tuberose</i> |            |
|---------------------------------|----------------------|--------------|--------------------------------|------------|
|                                 | 2017                 | 2018         | 2017                           | 2018       |
| (1)                             | (6)                  | (7)          | (8)                            | (9)        |
| 1 Metro Kibang                  | -                    | -            | -                              | -          |
| 2 Batanghari                    | 8 136                | 7 240        | 546                            | 585        |
| 3 Sekampung                     | 1 001                | 515          | -                              | -          |
| 4 Marga Tiga                    | -                    | -            | -                              | -          |
| 5 Sekampung Udik                | -                    | -            | -                              | -          |
| 6 Jabung                        | -                    | -            | -                              | -          |
| 7 Pasir Sakti                   | 110                  | 48           | -                              | -          |
| 8 Waway Karya                   | -                    | -            | -                              | -          |
| 9 Marga Sekampung               | -                    | -            | -                              | -          |
| 10 Labuhan Maringgai            | -                    | -            | -                              | -          |
| 11 Mataram Baru                 | -                    | 18           | -                              | -          |
| 12 Bandar Sribhawono            | -                    | -            | -                              | -          |
| 13 Melinting                    | -                    | -            | -                              | -          |
| 14 Gunung Pelindung             | 94                   | -            | -                              | -          |
| 15 Way Jepara                   | -                    | -            | -                              | -          |
| 16 Braja Selehah                | -                    | -            | -                              | -          |
| 17 Labuhan Ratu                 | -                    | -            | -                              | -          |
| 18 Sukadana                     | -                    | -            | -                              | -          |
| 19 Bumi Agung                   | -                    | -            | -                              | -          |
| 20 Batanghari Nuban             | -                    | -            | -                              | -          |
| 21 Pekalongan                   | 900                  | 1 185        | 315                            | 365        |
| 22 Raman Utara                  | -                    | -            | -                              | -          |
| 23 Purbolinggo                  | -                    | -            | -                              | -          |
| 24 Way Bungur                   | -                    | -            | -                              | -          |
| <b>Lampung Timur</b>            | <b>10 241</b>        | <b>9 006</b> | <b>861</b>                     | <b>950</b> |

Sumber/*Source*: BPS, Statistik Pertanian Hortikultura SPH-TH/ *BPS-Statistics Indonesia, Agricultural Statistic for Horticulture SPH-TH*

**Tabel 5.2.11 Luas Panen Tanaman Hias Menurut Jenis Tanaman di Kabupaten Lampung Timur (m<sup>2</sup>), 2015-2018**  
**Table** *Harvested Area of Ornamental Plants by Kind of Plant in Lampung Timur Regency (m<sup>2</sup>), 2015-2018*

| Jenis Tanaman<br>Type of Plants                   | 2015 | 2016 | 2017   | 2018      |
|---|------|------|--------|-----------|
| (1)   | (2)  | (3)  | (4)    | (5)       |
| Adenium (Kamboja Jepang)<br><i>Adenium obesum</i> | -    | -    | 10 420 | 12 614,00 |
| Aglonema/ <i>Chinese evergreens</i>               | -    | -    | 588    | 1 139,00  |
| Anggrek/ <i>Orchid</i>                            | -    | -    | 6 357  | 5 549,00  |
| Anthurium Bunga<br><i>Flamingo Lily Flower</i>    | -    | -    | 5 671  | 5 186,00  |
| Anthurium Daun/ <i>Laceleaf</i>                   | -    | -    | 1 303  | 2 981,00  |
| Anyelir/ <i>Carnation</i>                         | -    | -    | 98     | 104,00    |
| Caladium/ <i>Heart of Jesus</i>                   | -    | -    | 90     | 84,00     |
| Cordyline/ <i>Cordyline</i>                       | -    | -    | -      | -         |
| Diffenbachia/ <i>Dumb canes</i>                   | -    | -    | -      | -         |
| Dracaena/ <i>Dracaena</i>                         | -    | -    | 185    | 185,00    |
| Euphorbia/ <i>Spurges</i>                         | -    | -    | 386    | 1 108,00  |
| Gladiol/ <i>Gladiol</i>                           | -    | -    | 275    | 319,00    |
| Herbras/ <i>Gerbera</i>                           | -    | -    | 380    | 1 013,00  |



Lanjutan Tabel/*Continued Table 5.2.11*

| Jenis Tanaman<br><i>Type of Plants</i> | 2015 | 2016 | 2017   | 2018      |
|--|------|------|--------|-----------|
| (1)                                    | (2)  | (3)  | (4)    | (5)       |
| Krisan/ <i>Chrysantemum</i>            | -    | -    | 10 420 | 12 614,00 |
| Mawar/ <i>Rose</i>                     | -    | -    | 588    | 1 139,00  |
| Melati/ <i>Jasmine</i>                 | -    | -    | 6 357  | 5 549,00  |
| Monstera/ <i>Swiss cheese plant</i>    | -    | -    | 5 671  | 5 186,00  |
| Pakis/ <i>Fern</i>                     | -    | -    | 1 303  | 2 981,00  |
| Palem/ <i>Palm</i>                     | -    | -    | 98     | 104,00    |
| Pedang-pedangan/ <i>Sansevieria</i>    | -    | -    | 90     | 84,00     |
| Pisang-pisangan/ <i>Heliconia</i>      | -    | -    | -      | -         |
| Philodendron/ <i>Philodendron</i>      | -    | -    | -      | -         |
| Sedap Malam/ <i>Tuberose</i>           | -    | -    | 185    | 185,00    |
| Soka/ <i>Ixora</i>                     | -    | -    | 386    | 1 108,00  |

Sumber/*Source*: BPS, Statistik Pertanian Hortikultura SPH-TH/ *BPS-Statistics Indonesia, Agricultural Statistic for Horticulture SPH-TH*

**Tabel 5.2.12 Produksi Tanaman Hias Menurut Jenis Tanaman di Kabupaten Lampung Timur (tangkai), 2015-2018**  
**Table Production of Ornamental Plants by Kind of Plant in Lampung Timur Regency (stalks), 2015-2018**

| Jenis Tanaman<br>Type of Plants                   | 2015 | 2016 | 2017   | 2018      |
|---|------|------|--------|-----------|
| (1)   | (2)  | (3)  | (4)    | (5)       |
| Adenium (Kamboja Jepang)<br><i>Adenium obesum</i> | -    | -    | 40 951 | 42 094,00 |
| Aglaonema/ <i>Chinese evergreens</i>              | -    | -    | 1 609  | 2 148,00  |
| Anggrek/ <i>Orchid</i>                            | -    | -    | 21 226 | 17 799,00 |
| Anthurium Bunga<br><i>Flamingo Lily Flower</i>    | -    | -    | 10 742 | 10 787,00 |
| Anthurium Daun/ <i>Laceleaf</i>                   | -    | -    | 2 895  | 4 775,00  |
| Anyelir/ <i>Carnation</i>                         | -    | -    | 706    | 812,00    |
| Caladium/ <i>Heart of Jesus</i>                   | -    | -    | 164    | 264,00    |
| Cordyline/ <i>Cordyline</i>                       | -    | -    | -      | -         |
| Diffenbachia/ <i>Dumb canes</i>                   | -    | -    | -      | -         |
| Dracaena/ <i>Dracaena</i>                         | -    | -    | 370    | 555,00    |
| Euphorbia/ <i>Spurges</i>                         | -    | -    | 1 294  | 2 046,00  |
| Gladiol/ <i>Gladiol</i>                           | -    | -    | 750    | 719,00    |
| Herbras/ <i>Gerbera</i>                           | -    | -    | 560    | 1 413,00  |





Lanjutan Tabel/*Continued Table 5.2.12*

| Jenis Tanaman<br><i>Type of Plants</i> | 2015 | 2016 | 2017   | 2018     |
|--|------|------|--------|----------|
| (1)                                    | (2)  | (3)  | (4)    | (5)      |
| Krisan/ <i>Chrysantemum</i>            | -    | -    | 735    | 735,00   |
| Mawar/ <i>Rose</i>                     | -    | -    | 10 241 | 9 006,00 |
| Melati/ <i>Jasmine</i>                 | -    | -    | 6 224  | 6 215,00 |
| Monstera/ <i>Swiss cheese plant</i>    | -    | -    | -      | -        |
| Pakis/ <i>Fern</i>                     | -    | -    | -      | 1,00     |
| Palem/ <i>Palm</i>                     | -    | -    | 1 716  | 1 429,00 |
| Pedang-pedangan/ <i>Sansevieria</i>    | -    | -    | 20     | 173,00   |
| Pisang-pisangan/ <i>Heliconia</i>      | -    | -    | 486    | 513,00   |
| Philodendron/ <i>Philodendron</i>      | -    | -    | -      | -        |
| Sedap Malam/ <i>Tuberose</i>           | -    | -    | 861    | 950,00   |
| Soka/ <i>Ixora</i>                     | -    | -    | 811    | 686,00   |

Sumber/*Source*: BPS, Statistik Pertanian Hortikultura SPH-TH/ *BPS-Statistics Indonesia, Agricultural Statistic for Horticulture SPH-TH*

**Tabel 5.2.13 Produksi Buah-Buahan Menurut Kecamatan dan Jenis Tanaman di Kabupaten Lampung Timur (ton), 2017-2018**  
**Table Production of Fruits by Subdistrict and Kind of Plant in Lampung Timur Regency (ton), 2017-2018**

| Kecamatan<br>Subdistrict | Mangga<br>Mango |               | Durian<br>Durian |               | Jeruk<br>Orange |               |
|--------------------------|-----------------|---------------|------------------|---------------|-----------------|---------------|
|                          | 2017            | 2018          | 2017             | 2018          | 2017            | 2018          |
| (1)                      | (2)             | (3)           | (4)              | (5)           | (6)             | (7)           |
| 1 Metro Kibang           | -               | 628           | 88               | 519           | -               | -             |
| 2 Batanghari             | 103             | 27            | 251              | 207           | 1 153           | 637           |
| 3 Sekampung              | 208             | 306           | 3                | 73            | -               | -             |
| 4 Marga Tiga             | 840             | 5 220         | 2 736            | 2 726         | 452             | 464           |
| 5 Sekampung Udik         | 74              | 69            | 118              | 118           | 19 924          | 27 851        |
| 6 Jabung                 | 463             | 1 529         | 532              | 544           | -               | 264           |
| 7 Pasir Sakti            | 1 650           | 1 298         | -                | -             | -               | -             |
| 8 Waway Karya            | -               | -             | -                | -             | 3 440           | 2 028         |
| 9 Marga Sekampung        | -               | 63            | 212              | 2 947         | -               | -             |
| 10 Labuhan Maringgai     | 884             | 659           | 404              | 262           | 1 990           | 2 172         |
| 11 Mataram Baru          | -               | 2             | -                | -             | -               | -             |
| 12 Bandar Sribhawono     | 240             | 407           | 14 900           | 2 164         | 912             | 2 037         |
| 13 Melinting             | -               | -             | 1 670            | 3 917         | -               | -             |
| 14 Gunung Pelindung      | 267             | 1 052         | 510              | 1 748         | -               | -             |
| 15 Way Jepara            | 308             | 1 039         | 13 479           | 18 406        | 1 789           | 1 496         |
| 16 Braja Selehah         | 30              | 300           | -                | 10            | -               | 290           |
| 17 Labuhan Ratu          | -               | 853           | -                | -             | -               | 1 490         |
| 18 Sukadana              | 139             | 176           | 73               | 63            | -               | -             |
| 19 Bumi Agung            | -               | -             | -                | -             | -               | -             |
| 20 Batanghari Nuban      | -               | 240           | 120              | -             | 10              | 24            |
| 21 Pekalongan            | 1 041           | 456           | 285              | -             | 1 190           | 420           |
| 22 Raman Utara           | 60              | 1 800         | -                | 35            | -               | -             |
| 23 Purbolinggo           | 658             | 652           | 2                | 3             | 14              | 21            |
| 24 Way Bungur            | 129             | 260           | 11               | 28            | -               | 10            |
| <b>Lampung Timur</b>     | <b>7 094</b>    | <b>17 036</b> | <b>35 394</b>    | <b>33 770</b> | <b>30 874</b>   | <b>39 204</b> |



Lanjutan Tabel/Continued Table 5.2.13

| Kecamatan<br>Subdistrict | Pisang<br>Banana |                  | Pepaya<br>Papaya |                | Salak<br>Salacca |            |
|--------------------------|------------------|------------------|------------------|----------------|------------------|------------|
|                          | 2017             | 2018             | 2017             | 2018           | 2017             | 2018       |
| (1)                      | (8)              | (9)              | (10)             | (11)           | (12)             | (13)       |
| 1 Metro Kibang           | 161              | 210              | -                | -              | 11               | 28         |
| 2 Batanghari             | 24 895           | 34 107           | 915              | 1 239          | 216              | 173        |
| 3 Sekampung              | 1 327            | 2 026            | 178              | 216            | -                | 36         |
| 4 Marga Tiga             | 8 700            | 22 760           | 14 137           | 6 016          | -                | -          |
| 5 Sekampung Udik         | 11 809           | 12 916           | 10 711           | 13 560         | 26               | 46         |
| 6 Jabung                 | 18 153           | 15 157           | 45 145           | 68 617         | -                | 9          |
| 7 Pasir Sakti            | 325              | 320              | -                | -              | -                | -          |
| 8 Waway Karya            | 27 270           | 26 909           | -                | -              | -                | -          |
| 9 Marga Sekampung        | 17 284           | 17 695           | 278 207          | 249 092        | -                | -          |
| 10 Labuhan Maringgai     | 1 025            | 1 036            | 85               | 149            | 12               | 20         |
| 11 Mataram Baru          | 222              | -                | 26               | 5              | 9                | -          |
| 12 Bandar Sribhawono     | 1 251 160        | 18 907           | 39 460           | 15 925         | 412              | 20         |
| 13 Melinting             | 10 160           | 6 768            | 43 820           | 37 310         | -                | -          |
| 14 Gunung Pelindung      | 903              | 1 355            | 619              | 1 572          | 2                | -          |
| 15 Way Jepara            | 21 679           | 20 847           | 1 044            | 697            | -                | -          |
| 16 Braja Selebah         | 661              | 1 230            | 113              | 193            | 143              | 98         |
| 17 Labuhan Ratu          | 2 797 648        | 3 587 448        | 405              | 393            | 46               | 43         |
| 18 Sukadana              | 87               | 74               | 25               | 11             | 3                | 3          |
| 19 Bumi Agung            | 1 226            | 400              | -                | -              | -                | -          |
| 20 Batanghari Nuban      | 300              | 499              | -                | -              | -                | -          |
| 21 Pekalongan            | 363              | 307              | 141              | 430            | 151              | 34         |
| 22 Raman Utara           | 1 460            | 8 260            | -                | 202            | 200              | 106        |
| 23 Purbolinggo           | 552              | 568              | 812              | 1 647          | 12               | 11         |
| 24 Way Bungur            | 687              | 615              | 357              | 249            | -                | -          |
| <b>Lampung Timur</b>     | <b>4 198 057</b> | <b>3 780 414</b> | <b>436 200</b>   | <b>397 523</b> | <b>1 243</b>     | <b>627</b> |

Sumber/Source: BPS, Statistik Pertanian Hortikultura SPH-BST/BPS-Statistics Indonesia, Agricultural Statistic for Horticulture SPH-BST

**Tabel 5.2.14 Produksi Buah-Buahan dan Sayuran Tahunan Menurut Jenis Tanaman di Kabupaten Lampung Timur (ton), 2015-2018**  
**Table Production of Annual Fruits and Vegetables by Kind of Plant in Lampung Timur Regency (ton), 2015-2018**

| Jenis Tanaman<br>Type of Plants        | 2015 | 2016 | 2017   | 2018      |
|--|------|------|--------|-----------|
| (1)                                    | (2)  | (3)  | (4)    | (5)       |
| <b>Buah-Buahan/Fruits</b>              |      |      |        |           |
| Alpukat/Avocado                        | -    | -    | 8 455  | 4 607,00  |
| Anggur/Grape                           | -    | -    | -      | -         |
| Apel/Apple                             | -    | -    | -      | -         |
| Belimbing/Star Fruit                   | -    | -    | 1 787  | 2 160,00  |
| Duku/Langsak/Kokosan<br>Duku           | -    | -    | 1 415  | 7 377,00  |
| Durian/Durian                          | -    | -    | 35 394 | 33 770,00 |
| Jambu Air/Rose Apple                   | -    | -    | 3 096  | 2 827,00  |
| Jambu Biji/Guava                       | -    | -    | 2 228  | 2 500,00  |
| Jeruk Besar/Pomelo                     | -    | -    | 177    | 203,00    |
| Jeruk Siam/Keprook<br>Tangerine/Orange | -    | -    | 30 874 | 39 204,00 |
| Jeruk/Orange<br>(Tangerine + Pomelo)   | -    | -    | 31 051 | 39 407,00 |
| Mangga/Mango                           | -    | -    | 7 094  | 17 036,00 |
| Manggis/Mangosteen                     | -    | -    | 56     | 368,00    |
| Markisa/Marquisa                       | -    | -    | -      | -         |



Lanjutan Tabel/*Continued Table 5.2.14*

| Jenis Tanaman<br><i>Type of Plants</i> | 2015 | 2016 | 2017      | 2018         |
|--|------|------|-----------|--------------|
| (1)                                    | (2)  | (3)  | (4)       | (5)          |
| Nangka/Cempedak<br><i>Jack Fruit</i>   | -    | -    | 18 417    | 23 165,00    |
| Nenas/ <i>Pineapple</i>                | -    | -    | 2 837     | 3 767,00     |
| Pepaya/ <i>Papaya</i>                  | -    | -    | 436 200   | 397 523,00   |
| Pisang/ <i>Banana</i>                  | -    | -    | 4 198 057 | 3 780 414,00 |
| Rambutan/ <i>Rambutan</i>              | -    | -    | 5 776     | 13 896,00    |
| Salak/ <i>Salacca</i>                  | -    | -    | 1 243     | 627,00       |
| Sawo/Sapodilla<br><i>Star Apple</i>    | -    | -    | 17 496    | 20 755,00    |
| Sirsak/ <i>Soursop</i>                 | -    | -    | 988       | 1 416,00     |
| Sukun/ <i>Bread Fruit</i>              | -    | -    | 2 890     | 3 167,00     |
| <b>Sayuran/<i>Vegetables</i></b>       |      |      |           |              |
| Jengkol/Jengkol                        | -    | -    | 3 799     | 8 009,00     |
| Melinjo/Melinjo                        | -    | -    | 3 049     | 5 482,00     |
| Petai/Twisted Cluster Bean             | -    | -    | 2 787     | 5 019,00     |

Sumber/*Source*: BPS, Statistik Pertanian Hortikultura SPH-BST/*BPS-Statistics Indonesia, Agricultural Statistic for Horticulture SPH-BST*

5.3 PERKEBUNAN/*ESTATE CROPS*

**Tabel 5.3.1 Luas Areal Tanaman Perkebunan Rakyat Menurut Kecamatan dan Jenis Tanaman di Kabupaten Lampung Timur (ha), 2017-2018**  
***Planted Area of Smallholders Estate by Subdistrict and Type of Crops in Lampung Timur Regency (ha), 2017-2018***

| Kecamatan<br>Subdistrict | Kelapa Sawit<br><i>Oil Palm</i> |                | Kelapa<br><i>Coconut</i> |                 | Karet<br><i>Rubber</i> |                 |
|--------------------------|---------------------------------|----------------|--------------------------|-----------------|------------------------|-----------------|
|                          | 2017                            | 2018           | 2017                     | 2018            | 2017                   | 2018            |
| (1)                      | (2)                             | (3)            | (4)                      | (5)             | (6)                    | (7)             |
| 1 Metro Kibang           | 109,0                           | 121,0          | 237,0                    | 232,0           | 441,0                  | 443,0           |
| 2 Batanghari             | 293,0                           | 294,0          | 555,0                    | 558,0           | 602,0                  | 602,0           |
| 3 Sekampung              | 245,0                           | 242,0          | 497,0                    | 494,0           | 1 501,0                | 1 500,0         |
| 4 Marga Tiga             | 453,0                           | 452,0          | 1 039,0                  | 1 034,0         | 1 066,0                | 1 068,0         |
| 5 Sekampung Udik         | 723,0                           | 728,0          | 1 513,0                  | 1 516,0         | 1 374,0                | 1 374,0         |
| 6 Jabung                 | 940,0                           | 944,0          | 811,0                    | 845,0           | 379,0                  | 379,0           |
| 7 Pasir Sakti            | 1 122,0                         | 1 122,0        | 536,0                    | 536,0           | 878,0                  | 878,0           |
| 8 Waway Karya            | 485,0                           | 485,0          | 316,0                    | 314,0           | 118,0                  | 118,0           |
| 9 Marga Sekampung        | 81,0                            | 85,0           | 321,0                    | 321,0           | 325,0                  | 325,0           |
| 10 Labuhan Maringgai     | 851,0                           | 851,0          | 226,0                    | 224,0           | 262,0                  | 262,5           |
| 11 Mataram Baru          | 170,0                           | 178,0          | 844,0                    | 844,0           | 756,0                  | 756,4           |
| 12 Bandar Sribhawono     | 319,0                           | 310,0          | 1 318,0                  | 1 318,0         | 823,0                  | 823,6           |
| 13 Melinting             | 196,0                           | 196,0          | 720,0                    | 724,0           | 121,0                  | 121,3           |
| 14 Gunung Pelindung      | 76,0                            | 76,0           | 1 575,0                  | 1 575,0         | 317,0                  | 317,0           |
| 15 Way Jepara            | 295,0                           | 295,0          | 791,0                    | 794,0           | 1 494,0                | 1 494,0         |
| 16 Braja Selebah         | 97,0                            | 97,0           | 480,0                    | 480,0           | 756,0                  | 756,0           |
| 17 Labuhan Ratu          | 111,0                           | 111,0          | 1 070,0                  | 1 078,0         | 1 750,0                | 1 751,0         |
| 18 Sukadana              | 272,0                           | 272,0          | 655,0                    | 658,0           | 523,0                  | 523,0           |
| 19 Bumi Agung            | 141,0                           | 141,0          | 689,0                    | 689,0           | 333,0                  | 336,0           |
| 20 Batanghari Nuban      | 133,0                           | 133,0          | 984,0                    | 988,0           | 294,0                  | 294,0           |
| 21 Pekalongan            | 54,0                            | 58,3           | 1 360,0                  | 1 368,0         | 325,0                  | 325,0           |
| 22 Raman Utara           | 250,0                           | 258,4          | 618,0                    | 618,0           | 606,0                  | 609,0           |
| 23 Purbolinggo           | 66,0                            | 61,0           | 449,0                    | 442,0           | 159,0                  | 159,2           |
| 24 Way Bungur            | 33,0                            | 36,0           | 253,0                    | 252,0           | 215,0                  | 216,0           |
| <b>Lampung Timur</b>     | <b>7 515,0</b>                  | <b>7 546,7</b> | <b>17 857,0</b>          | <b>17 902,0</b> | <b>15 418,0</b>        | <b>15 431,0</b> |



Lanjutan Tabel/*Continued Table 5.3.1*

|                      | Kecamatan<br><i>Subdistrict</i> | Kakao<br><i>Cocoa</i> |                 | Lada<br><i>Pepper</i> |                |
|----------------------|---------------------------------|-----------------------|-----------------|-----------------------|----------------|
|                      |                                 | 2017                  | 2018            | 2017                  | 2018           |
|                      | (1)                             | (8)                   | (9)             | (10)                  | (11)           |
| 1                    | Metro Kibang                    | 22,0                  | 106,0           | -                     | -              |
| 2                    | Batanghari                      | 40,0                  | 215,0           | -                     | -              |
| 3                    | Sekampung                       | 17,0                  | 85,0            | -                     | -              |
| 4                    | Marga Tiga                      | 387,0                 | 1 036,0         | 434,0                 | 919,5          |
| 5                    | Sekampung Udik                  | 838,0                 | 1 805,0         | 60,0                  | 282,0          |
| 6                    | Jabung                          | 64,0                  | 327,0           | 66,0                  | 439,0          |
| 7                    | Pasir Sakti                     | 2,0                   | 80,0            | -                     | -              |
| 8                    | Waway Karya                     | 25,0                  | 13,0            | -                     | -              |
| 9                    | Marga Sekampung                 | 80,0                  | 379,0           | 71,0                  | 231,0          |
| 10                   | Labuhan Maringgai               | 61,0                  | 195,0           | 5,0                   | 35,5           |
| 11                   | Mataram Baru                    | 300,0                 | 206,0           | 8,0                   | 944,0          |
| 12                   | Bandar Sribhawono               | 498,0                 | 199,0           | 54,0                  | 1 067,0        |
| 13                   | Melinting                       | 41,0                  | 749,0           | 423,0                 | 30,0           |
| 14                   | Gunung Pelindung                | 33,0                  | 1 661,0         | 127,0                 | 182,0          |
| 15                   | Way Jepara                      | 402,0                 | 1 007,0         | 68,0                  | 176,5          |
| 16                   | Braja Selebah                   | 36,0                  | 171,0           | -                     | -              |
| 17                   | Labuhan Ratu                    | 287,0                 | 841,0           | 25,0                  | 74,0           |
| 18                   | Sukadana                        | 183,0                 | 711,0           | 203,0                 | 471,0          |
| 19                   | Bumi Agung                      | 25,0                  | 115,0           | 57,0                  | 259,0          |
| 20                   | Batanghari Nuban                | 60,0                  | 312,0           | 33,0                  | 83,0           |
| 21                   | Pekalongan                      | 88,0                  | 400,0           | -                     | -              |
| 22                   | Raman Utara                     | 3,2                   | 32,0            | -                     | -              |
| 23                   | Purbolinggo                     | 48,0                  | 165,0           | -                     | -              |
| 24                   | Way Bungur                      | 3,6                   | 31,0            | -                     | -              |
| <b>Lampung Timur</b> |                                 | <b>3 543,8</b>        | <b>10 841,0</b> | <b>1 634,0</b>        | <b>5 193,5</b> |

Sumber/*Source*: Dinas Pertanian dan Pangan Kabupaten Lampung Timur/*Agriculture and Food Department of Lampung Timur Regency*

**Tabel 5.3.2** Produksi Perkebunan Rakyat Menurut Kecamatan dan Jenis Tanaman di Kabupaten Lampung Timur (ton), 2017-2018  
**Table** Production of Smallholders Estate Crops by Subdistrict and Type of Crops in Lampung Timur Regency (ton), 2017-2018

| Kecamatan<br>Subdistrict | Kelapa Sawit<br>Oil Palm |                | Kelapa<br>Coconut |                 | Karet<br>Rubber |                |
|--------------------------|--------------------------|----------------|-------------------|-----------------|-----------------|----------------|
|                          | 2017                     | 2018           | 2017              | 2018            | 2017            | 2018           |
| (1)                      | (2)                      | (3)            | (4)               | (5)             | (6)             | (7)            |
| 1 Metro Kibang           | 143,5                    | 145,6          | 123,2             | 125,4           | 160,5           | 161,2          |
| 2 Batanghari             | 268,6                    | 264,3          | 366,3             | 364,7           | 147,0           | 146,0          |
| 3 Sekampung              | 348,0                    | 346,0          | 281,6             | 280,9           | 774,0           | 776,0          |
| 4 Marga Tiga             | 472,0                    | 478,0          | 788,0             | 788,0           | 134,3           | 134,3          |
| 5 Sekampung Udik         | 528,0                    | 528,0          | 1 111,0           | 1 114,0         | 339,0           | 339,0          |
| 6 Jabung                 | 750,0                    | 750,0          | 583,0             | 583,0           | 80,0            | 80,0           |
| 7 Pasir Sakti            | 2 024,0                  | 2 024,0        | 327,6             | 327,6           | 243,0           | 243,0          |
| 8 Waway Karya            | 365,0                    | 365,0          | 214,0             | 214,0           | 76,0            | 76,0           |
| 9 Marga Sekampung        | 38,0                     | 38,0           | 208,9             | 208,5           | 85,5            | 85,5           |
| 10 Labuhan Maringgai     | 940,0                    | 942,0          | 136,0             | 138,0           | 140,4           | 140,4          |
| 11 Mataram Baru          | 156,0                    | 156,0          | 608,3             | 608,3           | 218,0           | 218,0          |
| 12 Bandar Sribhawono     | 237,0                    | 237,0          | 1 089,0           | 1 088,0         | 232,0           | 232,0          |
| 13 Melinting             | 172,0                    | 176,0          | 492,3             | 492,3           | 40,0            | 40,0           |
| 14 Gunung Pelindung      | 42,0                     | 42,0           | 1 182,0           | 1 181,0         | 59,3            | 59,3           |
| 15 Way Jepara            | 324,0                    | 324,0          | 722,4             | 722,4           | 385,5           | 385,5          |
| 16 Braja Selehah         | 56,0                     | 58,0           | 384,0             | 384,0           | 186,0           | 186,0          |
| 17 Labuhan Ratu          | 82,5                     | 82,5           | 860,4             | 860,4           | 982,5           | 982,5          |
| 18 Sukadana              | 504,0                    | 504,0          | 572,4             | 572,8           | 195,3           | 194,8          |
| 19 Bumi Agung            | 60,0                     | 60,0           | 560,4             | 560,4           | 44,0            | 47,0           |
| 20 Batanghari Nuban      | 106,0                    | 108,5          | 758,0             | 758,0           | 59,0            | 58,0           |
| 21 Pekalongan            | 64,0                     | 64,0           | 1 026,0           | 1 026,0         | 150,7           | 150,7          |
| 22 Raman Utara           | 300,0                    | 302,0          | 498,0             | 498,0           | 163,5           | 163,5          |
| 23 Purbolinggo           | 38,0                     | 42,0           | 282,4             | 282,4           | 63,0            | 63,0           |
| 24 Way Bungur            | 18,0                     | 19,0           | 192,0             | 194,0           | 85,5            | 85,5           |
| <b>Lampung Timur</b>     | <b>8 036,6</b>           | <b>8 055,9</b> | <b>13 367,2</b>   | <b>13 372,1</b> | <b>5 043,9</b>  | <b>5 047,1</b> |





Lanjutan Tabel/*Continued Table 5.3.2*

|    | Kecamatan<br><i>Subdistrict</i> | Kakao<br><i>Cocoa</i> |                | Lada<br><i>Pepper</i> |                |
|----|---------------------------------|-----------------------|----------------|-----------------------|----------------|
|    |                                 | 2017                  | 2018           | 2017                  | 2018           |
|    | (1)                             | (8)                   | (9)            | (10)                  | (11)           |
| 1  | Metro Kibang                    | 20,7                  | 18,4           | -                     | -              |
| 2  | Batanghari                      | 37,5                  | 34,9           | -                     | -              |
| 3  | Sekampung                       | 16,1                  | 15,9           | -                     | -              |
| 4  | Marga Tiga                      | 354,0                 | 358,0          | 373,2                 | 373,2          |
| 5  | Sekampung Udik                  | 762,6                 | 762,8          | 53,3                  | 56,6           |
| 6  | Jabung                          | 61,0                  | 61,2           | 46,8                  | 47,7           |
| 7  | Pasir Sakti                     | 24,5                  | 24,5           | -                     | -              |
| 8  | Waway Karya                     | 2,5                   | 2,5            | -                     | -              |
| 9  | Marga Sekampung                 | 79,5                  | 79,5           | 56,9                  | 57,9           |
| 10 | Labuhan Maringgai               | 56,3                  | 56,3           | 3,5                   | 4,5            |
| 11 | Mataram Baru                    | 31,9                  | 32,9           | 90,0                  | 92,0           |
| 12 | Bandar Sribhawono               | 40,0                  | 40,2           | 268,8                 | 269,8          |
| 13 | Melinting                       | 272,5                 | 272,5          | 5,8                   | 6,6            |
| 14 | Gunung Pelindung                | 489,6                 | 489,6          | 31,5                  | 32,8           |
| 15 | Way Jepara                      | 364,7                 | 364,7          | 59,3                  | 59,7           |
| 16 | Braja Selehah                   | 36,5                  | 36,5           |                       |                |
| 17 | Labuhan Ratu                    | 262,4                 | 262,4          | 18,8                  | 18,9           |
| 18 | Sukadana                        | 168,4                 | 168,3          | 105,0                 | 105,0          |
| 19 | Bumi Agung                      | 24,0                  | 24,0           | 38,7                  | 39,6           |
| 20 | Batanghari Nuban                | 57,2                  | 58,9           | 22,2                  | 24,9           |
| 21 | Pekalongan                      | 83,2                  | 82,9           | -                     | -              |
| 22 | Raman Utara                     | 3,2                   | 3,2            | -                     | -              |
| 23 | Purbolinggo                     | 44,1                  | 44,1           | -                     | -              |
| 24 | Way Bungur                      | 3,3                   | 3,5            | -                     | -              |
|    | <b>Lampung Timur</b>            | <b>3 295,2</b>        | <b>3 297,4</b> | <b>1 173,5</b>        | <b>1 189,0</b> |

Sumber/*Source*: Dinas Pertanian dan Pangan Kabupaten Lampung Timur/*Agriculture and Food Department of Lampung Timur Regency*

**Tabel 5.3.3 Luas Areal Tanaman Perkebunan Rakyat Menurut Jenis Tanaman di Kabupaten Lampung Timur (hektar), 2014–2018**  
**Table Planted Area of Smallholders Estates by Type of Crops in Lampung Timur Regency (hectare), 2014–2018**

| Jenis Tanaman<br>Type of Crops                   | 2014      | 2015      | 2016      | 2017      | 2018      |
|--|-----------|-----------|-----------|-----------|-----------|
| (1)  | (2)       | (3)       | (4)       | (5)       | (6)       |
| <b>Tanaman Tahunan</b><br><b>Perennial Crops</b> |           |           |           |           |           |
| Karet/ <i>Rubber</i>                             | 15 512,00 | 15 475,00 | 15 475,00 | 15 418,00 | 15 431,00 |
| Kelapa Dalam/ <i>Coconut</i>                     | 18 210,00 | 18 107,00 | 18 107,00 | 17 857,00 | 17 902,00 |
| Kelapa sawit/ <i>Oil palm</i>                    | 7 604,00  | 7 515,00  | 7 515,00  | 7 515,00  | 7 546,70  |
| Lada/ <i>Pepper</i>                              | 5 104,27  | 4 637,00  | 5 094,00  | 1 634,00  | 5 193,50  |
| Kakao/ <i>Cocoa</i>                              | 12 860,00 | 10 922,00 | 10 991,00 | 3 543,80  | 10 841,00 |
| Kopi/ <i>Coffe</i>                               | 533,25    | ...       | ...       | ...       | ...       |
| Pala/ <i>Nutmeg</i>                              | 382,20    | ...       | ...       | ...       | ...       |
| Pinang/ <i>Areca nut</i>                         | 100,75    | ...       | ...       | ...       | ...       |
| Kapuk/ <i>Kapok</i>                              | 142,90    | ...       | ...       | ...       | ...       |
| Cengkeh/ <i>Clove</i>                            | 74,05     | ...       | ...       | ...       | ...       |
| Cabe Jamu/ <i>Java Chili</i>                     | 275,75    | ...       | ...       | ...       | ...       |
| Aren/ <i>Sugar palm</i>                          | 42,25     | ...       | ...       | ...       | ...       |
| Kayu Manis/ <i>Cinnamon</i>                      | 0,75      | ...       | ...       | ...       | ...       |
| <b>Tanaman Semusim</b><br><b>Seasonal Crops</b>  |           |           |           |           |           |
| Tembakau/ <i>Tobacco</i>                         | 105,25    | ...       | ...       | ...       | ...       |

Sumber/Source: Dinas Pertanian dan Pangan Kabupaten Lampung Timur/*Agriculture and Food Department of Lampung Timur Regency*



**Tabel 5.3.4** **Produksi Perkebunan Rakyat Menurut Jenis Tanaman di Kabupaten Lampung Timur (ton), 2014–2018**  
**Table** **Production of Smallholders Estates by Type of Crops in Lampung Timur Regency (tons), 2014–2018**

| Jenis Tanaman<br><i>Type of Crops</i>            | 2014      | 2015      | 2016      | 2017      | 2018      |
|--|-----------|-----------|-----------|-----------|-----------|
| (1)  | (2)       | (3)       | (4)       | (5)       | (6)       |
| <b>Tanaman Tahunan</b><br><i>Perennial Crops</i> |           |           |           |           |           |
| Karet/ <i>Rubber</i>                             | 3 564,00  | 5 392,00  | 4 716,00  | 5 043,90  | 5 047,10  |
| Kelapa Dalam/ <i>Coconut</i>                     | 15 808,00 | 15 083,00 | 14 713,00 | 13 367,20 | 13 372,10 |
| Kelapa sawit/ <i>Oil palm</i>                    | 8 515,00  | 8 959,00  | 7 849,00  | 8 036,60  | 8 055,90  |
| Lada/ <i>Pepper</i>                              | 2 023,32  | 1 959,00  | 1 634,00  | 1 173,53  | 1 189,01  |
| Kakao/ <i>Cocoa</i>                              | 7 415,00  | 5 722,30  | 3 543,80  | 2 885,38  | 3 297,44  |
| Kopi/ <i>Coffe</i>                               | -         | ...       | ...       | ...       | ...       |
| Pala/ <i>Nutmeg</i>                              | 5,90      | ...       | ...       | ...       | ...       |
| Pinang/ <i>Areca nut</i>                         | 20,81     | ...       | ...       | ...       | ...       |
| Kapuk/ <i>Kapok</i>                              | 33,00     | ...       | ...       | ...       | ...       |
| Cengkeh/ <i>Clove</i>                            | 110,25    | ...       | ...       | ...       | ...       |
| Cabe Jamu/ <i>Java Chili</i>                     | 98,55     | ...       | ...       | ...       | ...       |
| Aren/ <i>Sugar palm</i>                          | 15,08     | ...       | ...       | ...       | ...       |
| Kayu Manis/ <i>Cinnamon</i>                      | -         | ...       | ...       | ...       | ...       |
| <b>Tanaman Semusim</b><br><i>Seasonal Crops</i>  |           |           |           |           |           |
| Tembakau/ <i>Tobacco</i>                         | 158,22    | ...       | ...       | ...       | ...       |

Sumber/Source: Dinas Pertanian dan Pangan Kabupaten Lampung Timur/*Agriculture and Food Department of Lampung Timur Regency*

## 5.4 PETERNAKAN/LIVESTOCK

**Tabel 5.4.1** Populasi Ternak Menurut Kecamatan dan Jenis Ternak di Kabupaten Lampung Timur, 2018  
**Table** *Livestock Population by Subdistrict and Kind of Livestock in Lampung Timur Regency, 2018*

|    | Kecamatan<br>Subdistrict  | Sapi Potong<br>Beef Cattle | Kerbau<br>Buffalo | Kambing<br>Goat | Domba<br>Sheep | Babi<br>Pig   |
|----|---------------------------|----------------------------|-------------------|-----------------|----------------|---------------|
|    | (1)                       | (2)                        | (3)               | (4)             | (5)            | (6)           |
| 1  | Metro Kibang              | 2 749                      | -                 | 4 458           | 78             | -             |
| 2  | Batanghari                | 6 135                      | 683               | 6 476           | 2 785          | 103           |
| 3  | Sekampung                 | 8 151                      | 416               | 6 012           | 206            | 47            |
| 4  | Marga Tiga                | 3 250                      | 33                | 4 235           | -              | 328           |
| 5  | Sekampung Udik            | 4 780                      | 35                | 11 468          | 216            | 5 480         |
| 6  | Jabung <sup>1</sup>       | 19 896                     | 10                | 3 360           | 399            | 9             |
| 7  | Pasir Sakti               | 3 427                      | 112               | 3 628           | 765            | 355           |
| 8  | Waway Karya               | 3 284                      | 4                 | 4 026           | 183            | 548           |
| 9  | Marga Sekampung           | 7 654                      | -                 | 17 659          | -              | 398           |
| 10 | Labuhan Maringgai         | 1 725                      | 127               | 2 830           | 125            | 820           |
| 11 | Mataram Baru              | 788                        | 25                | 1 786           | 74             | -             |
| 12 | Bandar Sribhawono         | 1 033                      | 125               | 15 287          | 56             | -             |
| 13 | Melinting                 | 4 872                      | -                 | 4 213           | 135            | -             |
| 14 | Gunung Pelindung          | 920                        | -                 | 2 025           | -              | -             |
| 15 | Way Jepara                | 7 843                      | 204               | 12 159          | 166            | 513           |
| 16 | Braja Selehah             | 3 121                      | 354               | 568             | 96             | 174           |
| 17 | Labuhan Ratu <sup>2</sup> | 9 814                      | 13                | 5 091           | 248            | -             |
| 18 | Sukadana                  | 5 205                      | 42                | 28 002          | 300            | 51            |
| 19 | Bumi Agung                | 1 925                      | 13                | 5 284           | -              | -             |
| 20 | Batanghari Nuban          | 4 521                      | 35                | 3 869           | -              | 394           |
| 21 | Pekalongan                | 6 865                      | 16                | 6 513           | 658            | -             |
| 22 | Raman Utara               | 17 954                     | 11                | 7 131           | 56             | 942           |
| 23 | Purbolinggo               | 6 976                      | 160               | 6 008           | 441            | -             |
| 24 | Way Bungur                | 6 571                      | 169               | 3 525           | 385            | -             |
|    | <b>Lampung Timur</b>      | <b>139 459</b>             | <b>2 587</b>      | <b>165 613</b>  | <b>7 372</b>   | <b>10 162</b> |

Keterangan/Note: <sup>1</sup>Sapi PT Austasia 16 592 ekor; sapi masyarakat 1 104 ekor/Owned by Austasia Company as many as 16 592; owned by societies as many as 1 104.

<sup>2</sup>Sapi NTF 4 643 ekor; sapi masyarakat 5 171 ekor/Owned by NTF Company as many as 4 643; owned by societies as many as 5 171.

Sumber/Source: Dinas Perikanan dan Peternakan Kabupaten Lampung Timur/Fishery and Livestock Department of Lampung Timur Regency



**Tabel 5.4.2** Populasi Unggas Menurut Kecamatan dan Jenis Unggas di Kabupaten Lampung Timur, 2018  
**Table** Poultry Population by Subdistrict and Kind of Poultry in Lampung Timur Regency, 2018

|    | Kecamatan<br>Subdistrict | Ayam<br>Kampung<br>Native<br>Chicken | Ayam<br>Petelur<br>Layer | Ayam<br>Pedaging<br>Broiler | Itik/<br>Bebek<br>Duck | Entok/<br>Itik<br>Manila<br>Muscovy<br>Duck | Puyuh<br>Quail |
|----|--------------------------|--------------------------------------|--------------------------|-----------------------------|------------------------|---|----------------|
|    | (1)                      | (2)                                  | (3)                      | (4)                         | (5)                    | (6)   | (7)            |
| 1  | Metro Kibang             | 49 520                               | 133 000                  | 256 000                     | 2 250                  | 1 878                                       | -              |
| 2  | Batanghari               | 176 945                              | 6 500                    | 105 000                     | 980                    | 8 390                                       | 2 000          |
| 3  | Sekampung                | 136 024                              | 18 500                   | 28 500                      | 1 974                  | 5 265                                       | -              |
| 4  | Marga Tiga               | 67 145                               | -                        | 59 800                      | 848                    | 536   | -              |
| 5  | Sekampung Udik           | 96 548                               | 28 000                   | 196 400                     | 4 163                  | 4 580                                       | -              |
| 6  | Jabung                   | 45 685                               | 9 800                    | 28 600                      | 4 875                  | 4 972                                       | 700            |
| 7  | Pasir Sakti              | 48 946                               | 2 530                    | 11 500                      | 82 620                 | 2 460                                       | 3 000          |
| 8  | Waway Karya              | 89 284                               | 1 400                    | 173 000                     | 869                    | 1 346                                       | -              |
| 9  | Marga Sekampung          | 65 112                               | -                        | 29 000                      | 1 954                  | 3 024                                       | -              |
| 10 | Labuhan Maringgai        | 32 750                               | 19 700                   | 106 000                     | 5 470                  | 3 310                                       | -              |
| 11 | Mataram Baru             | 75 487                               | 2 500                    | 36 000                      | 6 850                  | 1 276                                       | -              |
| 12 | Bandar Sribhawono        | 79 526                               | 600                      | 58 850                      | 1 280                  | 2 013                                       | -              |
| 13 | Melinting                | 65 628                               | -                        | -                           | 2 281                  | 1 426                                       | -              |
| 14 | Gunung Pelindung         | 48 368                               | 500                      | 89 000                      | 1 894                  | 548   | -              |
| 15 | Way Jepara               | 124 328                              | 8 000                    | 86 000                      | 9 395                  | 5 275                                       | -              |
| 16 | Braja Selebah            | 64 218                               | -                        | 12 000                      | 5 833                  | -   | -              |
| 17 | Labuhan Ratu             | 65 610                               | -                        | 684 700                     | 1 671                  | -   | -              |
| 18 | Sukadana                 | 59 327                               | 48 000                   | 168 000                     | 2 380                  | 1 442                                       | -              |
| 19 | Bumi Agung               | 53 556                               | 5 000                    | 274 000                     | 1 538                  | 952   | -              |
| 20 | Batanghari Nuban         | 45 925                               | -                        | 83 000                      | -                      | 1 994                                       | -              |
| 21 | Pekalongan               | 165 670                              | 459 000                  | 278 500                     | -                      | 4 178                                       | -              |
| 22 | Raman Utara              | 52 328                               | 27 400                   | 173 100                     | 1 926                  | 2 493                                       | 435            |
| 23 | Purbolinggo              | 72 767                               | 398 500                  | 324 600                     | 3 277                  | 3 375                                       | -              |
| 24 | Way Bungur               | 50 689                               | 87 000                   | 2 578 000                   | 2 889                  | 2 560                                       | -              |
|    | <b>Lampung Timur</b>     | <b>1 831 386</b>                     | <b>1 255 930</b>         | <b>5 839 550</b>            | <b>147 217</b>         | <b>63 293</b>                               | <b>6 135</b>   |

Sumber/Source: Dinas Perikanan dan Peternakan Kabupaten Lampung Timur/Fishery and Livestock Department of Lampung Timur Regency

**Tabel 5.4.3** Jumlah Ternak yang Dipotong Menurut Kecamatan dan Jenis Ternak di Kabupaten Lampung Timur, 2018  
**Table** *Livestock Slaughtered by Subdistrict and Kind of Livestock in Lampung Timur Regency, 2018*

|    | Kecamatan<br>Subdistrict | Sapi Potong<br>Beef Cattle | Kerbau<br>Buffalo | Kambing<br>Goat | Domba<br>Sheep | Babi<br>Pig  |
|----|--------------------------|----------------------------|-------------------|-----------------|----------------|--------------|
|    | (1)                      | (2)                        | (3)               | (4)             | (5)            | (6)          |
| 1  | Metro Kibang             | 60                         | -                 | 318             | -              | -            |
| 2  | Batanghari               | 79                         | 3                 | 426             | -              | -            |
| 3  | Sekampung                | 111                        | 1                 | 384             | 2              | -            |
| 4  | Marga Tiga               | 74                         | -                 | 286             | -              | -            |
| 5  | Sekampung Udik           | 185                        | 1                 | 583             | -              | 256          |
| 6  | Jabung                   | 106                        | 2                 | 535             | 82             | -            |
| 7  | Pasir Sakti              | 69                         | -                 | 224             | 28             | 135          |
| 8  | Waway Karya              | 52                         | 1                 | 269             | -              | 206          |
| 9  | Marga Sekampung          | 47                         | -                 | 362             | -              | -            |
| 10 | Labuhan Maringgai        | 95                         | 2                 | 348             | -              | 42           |
| 11 | Mataram Baru             | 42                         | -                 | 355             | 18             | -            |
| 12 | Bandar Sribhawono        | 138                        | -                 | 685             | -              | -            |
| 13 | Melinting                | 81                         | -                 | 297             | -              | -            |
| 14 | Gunung Pelindung         | 55                         | -                 | 218             | 8              | -            |
| 15 | Way Jepara               | 601                        | 19                | 630             | 55             | 281          |
| 16 | Braja Selehah            | 64                         | 4                 | 233             | -              | 52           |
| 17 | Labuhan Ratu             | 423                        | -                 | 368             | 45             | -            |
| 18 | Sukadana                 | 192                        | 1                 | 411             | 115            | 4            |
| 19 | Bumi Agung               | 36                         | -                 | 385             | -              | -            |
| 20 | Batanghari Nuban         | 62                         | -                 | 359             | -              | -            |
| 21 | Pekalongan               | 185                        | 1                 | 647             | -              | -            |
| 22 | Raman Utara              | 196                        | -                 | 563             | 15             | 168          |
| 23 | Purbolinggo              | 218                        | 1                 | 461             | 30             | -            |
| 24 | Way Bungur               | 172                        | -                 | 355             | 3              | -            |
|    | <b>Lampung Timur</b>     | <b>3 343</b>               | <b>36</b>         | <b>9 702</b>    | <b>401</b>     | <b>1 144</b> |

Sumber/Source: Dinas Perikanan dan Peternakan Kabupaten Lampung Timur/Fishery and Livestock Department of Lampung Timur Regency



**Tabel 5.4.4 Jumlah Unggas yang Dipotong Menurut Kecamatan dan Jenis Unggas di Kabupaten Lampung Timur, 2018**  
***Poultry Slaughtered by Subdistrict and Kind of Poultry in Lampung Timur Regency, 2018***

|    | Kecamatan<br><i>Subdistrict</i> | Ayam<br>Kampung<br><i>Native<br/>Chicken</i> | Ayam<br>Petelur<br><i>Layer</i> | Ayam<br>Pedaging<br><i>Broiler</i> | Itik/Bebek<br><i>Duck</i> | Entok/Itik<br>Manila<br><i>Muscovy<br/>Duck</i> |
|----|---------------------------------|--|---------------------------------|------------------------------------|---------------------------|---|
|    | (1)                             | (2)  | (3)                             | (4)                                | (5)                       | (6)   |
| 1  | Metro Kibang                    | 3 156  | 1 154                           | 128 000                            | 264                       | 736   |
| 2  | Batanghari                      | 67 348                                       | 430                             | 104 500                            | 284                       | 1 348   |
| 3  | Sekampung                       | 74 934                                       | 3 520                           | 28 400                             | 520                       | 1 254   |
| 4  | Marga Tiga                      | 25 927                                       | -                               | 55 320                             | 250                       | -   |
| 5  | Sekampung Udik                  | 43 026                                       | 865                             | 165 500                            | 912                       | 1 289   |
| 6  | Jabung                          | 13 724                                       | -                               | 25 940                             | 572                       | 67  |
| 7  | Pasir Sakti                     | 24 958                                       | -                               | 10 350                             | 7 458                     | 124   |
| 8  | Waway Karya                     | 36 864                                       | 526                             | 173 000                            | 226                       | -   |
| 9  | Marga Sekampung                 | 26 986                                       | -                               | 29 000                             | 450                       | 863   |
| 10 | Labuhan Maringgai               | 7 390  | -                               | 8 045                              | 746                       | 1 114   |
| 11 | Mataram Baru                    | 25 478                                       | -                               | 35 200                             | 1 265                     | 473   |
| 12 | Bandar Sribhawono               | 33 489                                       | -                               | 58 126                             | 246                       | -   |
| 13 | Melinting                       | 24 683                                       | -                               | -                                  | 2 036                     | 1 048   |
| 14 | Gunung Pelindung                | 19 835                                       | -                               | 88 550                             | 448                       | -   |
| 15 | Way Jepara                      | 68 735                                       | -                               | 85 280                             | 3 512                     | 1 738   |
| 16 | Braja Selehah                   | 26 128                                       | -                               | 11 600                             | 864                       | -   |
| 17 | Labuhan Ratu                    | 26 216                                       | -                               | 645 000                            | 236                       | -   |
| 18 | Sukadana                        | 45 000                                       | -                               | 64 000                             | 1 800                     | -   |
| 19 | Bumi Agung                      | 18 543                                       | -                               | 156 300                            | 726                       | -   |
| 20 | Batanghari Nuban                | 19 922                                       | -                               | 74 800                             | -                         | 158   |
| 21 | Pekalongan                      | 58 639                                       | -                               | 198 460                            | -                         | 1 580   |
| 22 | Raman Utara                     | 40 206                                       | 258                             | 146 325                            | 314                       | 690   |
| 23 | Purbolinggo                     | 48 321                                       | 35 012                          | 284 400                            | 953                       | 644   |
| 24 | Way Bungur                      | 41 790                                       | -                               | 578 400                            | 467                       | 478   |
|    | <b>Lampung Timur</b>            | <b>821 298</b>                               | <b>41 765</b>                   | <b>3 154 496</b>                   | <b>24 549</b>             | <b>13 604</b>                                   |

Sumber/Source: Dinas Perikanan dan Peternakan Kabupaten Lampung Timur/*Fishery and Livestock Department of Lampung Timur Regency*

**Tabel 5.4.5** Produksi Daging Ternak Menurut Kecamatan dan Jenis Ternak di Kabupaten Lampung Timur (kg), 2018  
**Table** Livestock Meat Production by Subdistrict and Kind of Livestock in Lampung Timur Regency (kg), 2018

|    | Kecamatan<br>Subdistrict | Sapi Potong<br>Beef Cattle | Kerbau<br>Buffalo | Kambing<br>Goat | Domba<br>Sheep | Babi<br>Pig   |
|----|--------------------------|----------------------------|-------------------|-----------------|----------------|---------------|
|    | (1)                      | (2)                        | (3)               | (4)             | (5)            | (6)           |
| 1  | Metro Kibang             | 12 656                     | -                 | 5 460           | -              | -             |
| 2  | Batanghari               | 16 663                     | 630               | 7 314           | -              | -             |
| 3  | Sekampung                | 23 413                     | 210               | 6 593           | 17             | -             |
| 4  | Marga Tiga               | 15 609                     | -                 | 4 911           | -              | -             |
| 5  | Sekampung Udik           | 39 022                     | 210               | 10 010          | -              | 15 493        |
| 6  | Jabung                   | 22 359                     | 420               | 9 186           | 690            | -             |
| 7  | Pasir Sakti              | 14 554                     | -                 | 3 846           | 236            | 8 170         |
| 8  | Waway Karya              | 10 968                     | 210               | 4 619           | -              | 12 467        |
| 9  | Marga Sekampung          | 9 914                      | -                 | 6 216           | -              | -             |
| 10 | Labuhan Meringgai        | 20 038                     | 420               | 5 975           | -              | 2 542         |
| 11 | Mataram Baru             | 8 859                      | -                 | 6 095           | 152            | -             |
| 12 | Bandar Sribhawono        | 29 108                     | -                 | 11 761          | -              | -             |
| 13 | Melinting                | 17 065                     | -                 | 5 099           | -              | -             |
| 14 | Gunung Pelindung         | 11 601                     | -                 | 3 743           | 67             | -             |
| 15 | Way Jepara               | 126 769                    | 3 990             | 10 817          | 463            | 17 006        |
| 16 | Braja Sebah              | 13 500                     | 840               | 4 001           | -              | 3 147         |
| 17 | Labuhan Ratu             | 89 223                     | -                 | 6 319           | 379            | -             |
| 18 | Sukadana                 | 40 499                     | 210               | 7 057           | 968            | 242           |
| 19 | Bumi Agung               | 7 593                      | -                 | 6 610           | -              | -             |
| 20 | Batanghari Nuban         | 13 078                     | -                 | 6 164           | -              | -             |
| 21 | Pekalongan               | 39 022                     | 210               | 11 109          | -              | -             |
| 22 | Raman Utara              | 41 342                     | -                 | 9 667           | 126            | 10 167        |
| 23 | Purbolinggo              | 45 983                     | 210               | 7 915           | 253            | -             |
| 24 | Way Bungur               | 36 280                     | -                 | 6 095           | 25             | -             |
|    | <b>Lampung Timur</b>     | <b>705 118</b>             | <b>7 560</b>      | <b>166 582</b>  | <b>3 376</b>   | <b>69 234</b> |

Sumber/Source: Dinas Perikanan dan Peternakan Kabupaten Lampung Timur/Fishery and Livestock Department of Lampung Timur Regency





**Tabel 5.4.6** **Produksi Daging Unggas yang Dipotong Menurut Kecamatan dan Jenis Unggas di Kabupaten Lampung Timur (kg), 2018**  
***Poultry Meat Production by Subdistrict and Kind of Poultry in Lampung Timur Regency (kg), 2018***

|    | Kecamatan<br><i>Subdistrict</i> | Ayam<br>Kampung<br><i>Native<br/>Chicken</i> | Ayam<br>Petelur<br><i>Layer</i> | Ayam<br>Pedaging<br><i>Broiler</i> | Itik/Bebek<br><i>Duck</i> | Entok/Itik<br>Manila<br><i>Muscovy<br/>Duck</i> |
|----|---------------------------------|--|---------------------------------|------------------------------------|---------------------------|---|
|    | (1)                             | (2)  | (3)                             | (4)                                | (5)                       | (6)   |
| 1  | Metro Kibang                    | 3 607  | 2 311                           | 178 688                            | 326                       | 907   |
| 2  | Batanghari                      | 76 979                                       | 861                             | 145 882                            | 350                       | 1 662   |
| 3  | Sekampung                       | 85 650                                       | 7 051                           | 179 246                            | 308                       | 1 546   |
| 4  | Marga Tiga                      | 29 635                                       | -                               | 77 227                             | 308                       | -   |
| 5  | Sekampung Udik                  | 49 179                                       | 1 733                           | 231 038                            | 1 124                     | 1 589   |
| 6  | Jabung                          | 15 687                                       | -                               | 36 212                             | 705                       | 83  |
| 7  | Pasir Sakti                     | 28 527                                       | -                               | 14 449                             | 9 196                     | 153   |
| 8  | Waway Karya                     | 42 136                                       | 1 054                           | 241 508                            | 279                       | -   |
| 9  | Marga Sekampung                 | 30 845                                       | -                               | 40 484                             | 555                       | 1 064   |
| 10 | Labuhan Maringgai               | 8 447  | -                               | 11 231                             | 920                       | 1 374   |
| 11 | Mataram Baru                    | 29 121                                       | -                               | 49 139                             | 1 560                     | 583   |
| 12 | Bandar Sribhawono               | 38 278                                       | -                               | 81 144                             | 291                       | -   |
| 13 | Melinting                       | 28 213                                       | -                               | -                                  | 2 510                     | 1 292   |
| 14 | Gunung Pelindung                | 22 671                                       | -                               | 123 616                            | 552                       | -   |
| 15 | Way Jepara                      | 78 564                                       | -                               | 119 051                            | 4 330                     | -   |
| 16 | Braja Selebah                   | 29 864                                       | -                               | 16 194                             | 1 065                     | -   |
| 17 | Labuhan Ratu                    | 29 965                                       | -                               | 900 420                            | 291                       | -   |
| 18 | Sukadana                        | 51 435                                       | -                               | 89 344                             | 2 219                     | -   |
| 19 | Bumi Agung                      | 25 780                                       | -                               | 218 195                            | 895                       | -   |
| 20 | Batanghari Nuban                | 19 512                                       | -                               | 104 421                            | -                         | 195   |
| 21 | Pekalongan                      | 53 786                                       | -                               | 277 050                            | -                         | 1 948   |
| 22 | Raman Utara                     | 50 848                                       | 157                             | 204 270                            | 387                       | 851   |
| 23 | Purbolinggo                     | 26 533                                       | 70 129                          | 397 022                            | 1 179                     | 794   |
| 24 | Way Bungur                      | 126 687                                      | -                               | 807 446                            | 576                       | 589   |
|    | <b>Lampung Timur</b>            | <b>981 949</b>                               | <b>83 296</b>                   | <b>4 543 277</b>                   | <b>29 926</b>             | <b>14 630</b>                                   |

Sumber/Source: Dinas Perikanan dan Peternakan Kabupaten Lampung Timur/Fishery and Livestock Department of Lampung Timur Regency

**Tabel 5.4.7** Produksi Telur Menurut Kecamatan dan Jenis Telur di Kabupaten Lampung Timur (ton), 2018  
**Table** *Egg Production by Subdistrict and Kind of Egg in Lampung Timur Regency (ton), 2018*

|    | Kecamatan<br>Subdistrict | Telur Ayam<br>Buras<br>Egg of Native<br>Chicken | Telur Ayam Ras<br>Petelur<br>Egg of Layer | Telur<br>Itik/Bebek<br>Egg of Duck | Telur Entok/Itik<br>Manila<br>Egg of Muscovy<br>Duck |
|----|--------------------------|---|---|------------------------------------|--|
|    | (1)                      | (2)   | (3)                                       | (4)                                | (5)  |
| 1  | Metro Kibang             | 47 539  | 1 197 000                                 | 14 400                             | 12 019   |
| 2  | Batanghari               | 169 867   | 58 500                                    | 6 272                              | 53 696   |
| 3  | Sekampung                | 130 583   | 166 500                                   | 12 633                             | 33 696   |
| 4  | Marga Tiga               | 64 459  | -   | 5 427                              | 3 430  |
| 5  | Sekampung Udik           | 108 133   | 220 500                                   | 26 643                             | 29 312   |
| 6  | Jabung                   | 43 857  | 88 200                                    | 123 000                            | 31 820   |
| 7  | Pasir Sakti              | 46 988  | 22 770                                    | 528 768                            | 15 425   |
| 8  | Waway Karya              | 85 712  | 12 600                                    | 5 561                              | 8 614  |
| 9  | Marga Sekampung          | 62 507  | -   | 12 505                             | 19 353   |
| 10 | Labuhan Maringgai        | 31 440  | 177 300                                   | 35 008                             | 21 184   |
| 11 | Mataram Baru             | 72 467  | 22 500                                    | 43 840                             | 8 166  |
| 12 | Bandar Sribhawono        | 76 344  | 4 050                                     | 8 192                              | 12 883   |
| 13 | Melinting                | 63 002  | -   | 14 598                             | 9 126  |
| 14 | Gunung Pelindung         | 46 433  | 4 500                                     | 12 121                             | 3 507  |
| 15 | Way Jepara               | 119 354   | 72 000                                    | 60 128                             | 33 760   |
| 16 | Braja Selehah            | 61 649  | -   | 37 331                             | -  |
| 17 | Labuhan Ratu             | 62 985  | -   | 10 694                             | -  |
| 18 | Sukadana                 | 56 953  | 432 000                                   | 15 232                             | 9 228  |
| 19 | Bumi Agung               | 51 413  | 45 000                                    | 9 843                              | 6 092  |
| 20 | Batanghari Nuban         | 44 088  | -   | -                                  | 12 761   |
| 21 | Pekalongan               | 159 043   | 4 131 000                                 | -                                  | 26 739   |
| 22 | Raman Utara              | 50 234  | 246 600                                   | 12 326                             | 15 955   |
| 23 | Purbolinggo              | 69 856  | 3 586 500                                 | 20 972                             | 21 600   |
| 24 | Way Bungur               | 48 661  | 783 000                                   | 18 489                             | 16 384   |
|    | <b>Lampung Timur</b>     | <b>1 773 567</b>                                | <b>11 270 520</b>                         | <b>1 033 983</b>                   | <b>404 750</b>                                       |

Sumber/Source: Dinas Perikanan dan Peternakan Kabupaten Lampung Timur/Fishery and Livestock Department of Lampung Timur Regency



## 5.5 PERIKANAN/FISHERY

**Tabel 5.5.1** Produksi Perikanan Menurut Tempat Penangkapan per Semester di Kabupaten Lampung Timur, 2018  
**Table** *Production of Fish Capture by Fishing Ground per Semester in Lampung Timur Regency, 2018*

| Tempat Penangkapan<br><i>Fishing Ground</i> |   | Semester 1<br><i>First Semester</i> | Semester 2<br><i>Second Semester</i> | Jumlah<br><i>Total</i> |
|---|---|-------------------------------------|--------------------------------------|------------------------|
| (1)   |   | (2)                                 | (3)                                  | (4)                    |
| <b>A</b>                                    | <b>Penangkapan/Capture Fishery</b>                                  | <b>43 155,39</b>                    | <b>6754,63</b>                       | <b>49 910,02</b>       |
| 1   | Laut (ton)<br><i>Marine (ton)</i>                                   | 42 100,19                           | 6 221,29                             | <b>48 321,48</b>       |
| 2   | Perairan Umum Daratan (PUD) (ton)<br><i>Inland Open Water (ton)</i> | 1 055,2                             | 533,34                               | <b>1 588,54</b>        |
| <b>B</b>                                    | <b>Budidaya/Aquaculture Fishery</b>                                 |                                     |                                      |                        |
| 1   | Pembesaran (ton)<br><i>Enlargement (ton)</i>                        | 10 069                              | 19 500                               | <b>29 569</b>          |
| 2   | Pembenihan (000 ekor)<br><i>Hatchery (thousand units)</i>           | 35,57                               | 2 187,35                             | <b>2 222,92</b>        |
| 3   | Ikan Hias (ekor)<br><i>Decorative Fish (unit)</i>                   | 75 873                              | 576 000                              | <b>651 873</b>         |

Sumber/Source: Dinas Perikanan dan Peternakan Kabupaten Lampung Timur/*Fishery and Livestock Department of Lampung Timur Regency*

# PERTAMBANGAN DAN ENERGI

## MINING AND ENERGY

### STATISTIK LISTRIK PLN RAYON SRIBHAWONO 2018

Statistics of PLN Electricity in Srihawono Units 2018



**PASCABAYAR**

*Postpaid*



**PRABAYAR**

*Prepaid*



80.092



55.727

PELANGGAN  
*customers*

VA 89.901



53.833 VA

DAYA TERPAKAI  
*power used*

KWh 183.189.434



53.692.624 KWh

LISTRIK TERJUAL  
*electricity sold*

Rp 1.049,72



1.004,70 Rp

RATA-RATA HARGA  
*average price*



## PENJELASAN TEKNIS

1. Pembagian wilayah unit kerja PLN belum dibagi berdasarkan 1 (satu) unit pelayanan untuk 1 (satu) Pemerintah Kota/Kabupaten. Pada beberapa lokasi unit pelayanan (Rayon) wilayah kerjanya bisa mencakup lebih dari 1 (satu) Pemerintah Kota/Kabupaten, Pemerintah Kabupaten Lampung Timur pada saat ini dilayani oleh 5 (lima) unit Rayon PLN yang ditugaskan untuk melayani distribusi tenaga listrik kepada pelanggan. Diantaranya adalah Rayon Sutami, Rayon Kota Metro, Rayon Sribhawono, Rayon Rumbia dan Rayon Sukadana. Rayon di lingkungan PT PLN (Persero) Area Metro yang murni melayani pelanggan di bagian wilayah kerja kewenangan Pemerintah Kabupaten Lampung Timur (berdasarkan bentangan jaringan terdekat) adalah Rayon Sribhawono.
2. Pelanggan adalah individu atau kelompok, baik rumah tangga, perusahaan atau institusi non profit yang membeli air bersih dari perusahaan air bersih.
3. Air disalurkan adalah volume air bersih dari perusahaan air bersih

## TECHNICAL NOTES

1. *The division of working area of State Electricity Company, PT PLN (Persero) has not been divided based on 1 (one) service unit for 1 (one) Municipality/Regency Government. In some locations the service unit (Rayon) of its working area may include more than 1 (one) Municipality/Regency, Lampung Timur Regency is currently served by 5 (five) units of Rayon PLN assigned to serve the distribution of electricity to customers. They are Rayon Sutami, Rayon Metro Municipality, Rayon Sribhawono, Rayon Rumbia and Rayon Sukadana. Rayon at PT PLN (Persero) Metro Area that pure to serve customer in the working area of authority of Lampung Timur Regency (based on the widest network coverage) is Rayon Sribhawono.*
2. *Customers are individuals or groups, whether household, company or non-profit institutions that buy water supply from water supply establishment.*
3. *Distributed water is the volume of water supply from water supply establishment.*



| ULASAN  | DESCRIPTION   |
|---|---|
| <p>Selama tahun 2018, PT PLN (Persero) Rayon Sribhawono mencatat jumlah listrik yang terjual sebesar 236.882.058 KWh. Jumlah pelanggan terdiri dari 80.092 pelanggan pascabayar dan 55.727 pelanggan Prabayar.</p>  | <p><i>During 2017, State Electricity Company—PT PLN (Persero) recorded the number of Electricity sold is 236,882,058 KWh. The customers consist of 80,092 postpaid customer and 55,727 prepaid customer.</i></p>  |
| <p>Jumlah pelanggan air bersih PDAM Way Guruh di Lampung Timur tahun 2018 sebanyak 2.827 pelanggan. Sebagian besar pelanggan air bersih ini berada di Kecamatan Bandar Sribhawono. Total air yang disalurkan sepanjang tahun 2018 mencapai 409.211 m<sup>3</sup>.</p> | <p><i>Number of customers of clean water in Region Water Supply Company Way Guruh is 2,827 customers. Most of the customers of clean water are in Bandar Sribhawono. Total of distributed water during year 2018 reached 409,211 m<sup>3</sup>.</i></p> |

**Tabel 6.1** Jumlah Pelanggan dan Air yang Disalurkan Menurut Kecamatan di Kabupaten Lampung Timur, 2017 dan 2018  
**Table** *Number of Costumers and Distributed Water by Subdistrict in Lampung Timur Regency, 2017 and 2018*

| Kecamatan<br>Subdistrict | Pelanggan<br>Number of<br>Customer |              | Air yang Disalurkan<br>Distributed Water<br>(m <sup>3</sup> ) |                | Nilai<br>Value<br>(Rp) |                      |
|--------------------------|------------------------------------|--------------|---|----------------|------------------------|----------------------|
|                          | 2017                               | 2018         | 2017  | 2018           | 2017                   | 2018                 |
| (1)                      | (2)                                | (3)          | (4)   | (5)            | (6)                    | (7)                  |
| 1 Metro Kibang           | -                                  | -            | -   | -              | -                      | -                    |
| 2 Batanghari             | -                                  | -            | -   | -              | -                      | -                    |
| 3 Sekampung              | -                                  | -            | -   | -              | -                      | -                    |
| 4 Marga Tiga             | -                                  | -            | -   | -              | -                      | -                    |
| 5 Sekampung Udik         | 124                                | 129          | 19 978  | 11 676         | 47 339 050             | 55 444 000           |
| 6 Jabung                 | -                                  | -            | -   | -              | -                      | -                    |
| 7 Pasir Sakti            | -                                  | -            | -   | -              | -                      | -                    |
| 8 Waway Karya            | -                                  | -            | -   | -              | -                      | -                    |
| 9 Marga Sekampung        | -                                  | -            | -   | -              | -                      | -                    |
| 10 Labuhan Maringgai     | 280                                | 279          | 33 171  | 12 094         | 146 387 000            | 48 783 850           |
| 11 Mataram Baru          | -                                  | -            | -   | -              | -                      | -                    |
| 12 Bandar Sribhawono     | 2 557                              | 2 419        | 379 692   | 385 441        | 1 522 250 550          | 1 555 613 050        |
| 13 Melinting             | -                                  | -            | -   | -              | -                      | -                    |
| 14 Gunung Pelindung      | -                                  | -            | -   | -              | -                      | -                    |
| 15 Way Jepara            | -                                  | -            | -   | -              | -                      | -                    |
| 16 Braja Selebih         | -                                  | -            | -   | -              | -                      | -                    |
| 17 Labuhan Ratu          | -                                  | -            | -   | -              | -                      | -                    |
| 18 Sukadana              | -                                  | -            | -   | -              | -                      | -                    |
| 19 Bumi Agung            | -                                  | -            | -   | -              | -                      | -                    |
| 20 Batanghari Nuban      | -                                  | -            | -   | -              | -                      | -                    |
| 21 Pekalongan            | -                                  | -            | -   | -              | -                      | -                    |
| 22 Raman Utara           | -                                  | -            | -   | -              | -                      | -                    |
| 23 Purbolinggo           | -                                  | -            | -   | -              | -                      | -                    |
| 24 Way Bungur            | -                                  | -            | -   | -              | -                      | -                    |
| <b>Lampung Timur</b>     | <b>2 961</b>                       | <b>2 827</b> | <b>432 841</b>  | <b>409 211</b> | <b>1 715 976 600</b>   | <b>1 659 840 900</b> |

Sumber/Source: Perusahaan Daerah Air Minum (PDAM) Way Guruh Kabupaten Lampung Timur/Region Water Supply Company  
 Way Guruh of Lampung Timur Regency





**Tabel 6.2** Jumlah Pelanggan dan Air yang Disalurkan Menurut Jenis Pelanggan di Kabupaten Lampung Timur, 2018  
**Table** Number of Costumers and Distributed Water by Type of Customers in Lampung Timur Regency, 2018

|   | Pelanggan<br>Customers                        | Pelanggan<br>Customers | Air Disalurkan<br>Distributed Water<br>(m <sup>3</sup> ) | Nilai/Value<br>(Rupiah) |
|---|---|------------------------|--|-------------------------|
|   | (1)   | (2)                    | (3)  | (4)                     |
| 1 | Sosial/Social                                 | 25                     | 5 838  | 14 648 775              |
| 2 | Rumah Tangga/Household                        | 2 766                  | 397 496  | 1 622 175 750           |
| 3 | Instansi Pemerintah<br>Government Institution | 13                     | 2 045  | 6 449 420               |
| 4 | Niaga/Trade                                   | 23                     | 4 153  | 16 519 000              |
| 5 | Industri/Industry                             | -                      | -  | -                       |
| 6 | Khusus/Exclusive                              | -                      | -  | -                       |
|   | <b>Jumlah/Total</b>                           | <b>2 827</b>           | <b>409 532</b>   | <b>1 659 792 945</b>    |

Sumber/Source: Perusahaan Daerah Air Minum (PDAM) Way Guruh Kabupaten Lampung Timur/Region Water Supply Company Way Guruh of Lampung Timur Regency

**Tabel 6.3** Daya Terpasang, Produksi, dan Distribusi Listrik PT. PLN (Persero) Rayon Sribhawono Kabupaten Lampung Timur, 2013–2018  
**Installed Capacity, Production, and Distribution of Electricity of State Electricity Company at Sribhawono Rayon of Lampung Timur Regency, 2013–2018**

| Tahun/Year | Daya Terpasang Installed Capacity (KW) | Produksi Listrik Production (KWh) | Listrik Terjual Electricity Sold (KWh) | Dipakai Sendiri Own Usage (KWh) | Susut/Hilang Shrinked (KWh) |
|------------|--|-----------------------------------|--|---------------------------------|-----------------------------|
| (1)        | (2)                                    | (3)                               | (4)                                    | (5)                             | (6)                         |
| 2013       | 106 009 300                            | 208 084 186                       | 177 624 030                            | 788 702                         | 29 671 454                  |
| 2014       | 112 806 500                            | 222 574 187                       | 184 954 865                            | 1 070 428                       | 36 548 894                  |
| 2015       | 118 695 900                            | 237 461 710                       | 195 849 543                            | 2 014 616                       | 39 073 370                  |
| 2016       | 123 648 550                            | 252 621 050                       | 212 113 092                            | 3 548 125                       | 36 959 833                  |
| 2017       | 132 133 550                            | 258 837 136                       | 219 115 820                            | 3 797 446                       | 35 923 870                  |
| 2018       | 143 733 450                            | ...                               | 236 882 058                            | ...                             | ...                         |

Sumber/Source: PT PLN (Persero) Cabang Metro /PT PLN (Persero) Branch of Metro



**Tabel 6.4** Jumlah Pelanggan PLN di Wilayah Kabupaten Lampung Timur dan Rayon Sribhawono, 2014–2018  
**Table** Number of Registered Electricity Costumers in Lampung Timur Regency and Sribhawono Rayon, 2014–2018

| Wilayah/Rayon<br>Unit  | 2014    | 2015    | 2016    | 2017    | 2018 <sup>1</sup> |
|--|---------|---------|---------|---------|-------------------|
| (1)  | (2)     | (3)     | (4)     | (5)     | (6)               |
| Kabupaten Lampung Timur <sup>1</sup><br>Lampung Timur Regency <sup>1</sup> | ...     | ...     | 225 326 | ...     | ...               |
| Rayon Sribhawono<br>Sribhawono Unit  | 110 446 | 116 456 | 122 668 | 129 597 | 135 819           |

Keterangan/Note: <sup>1</sup>Data Realisasi Semester 1 2019/ Realization of First Semester in 2019 Data

Sumber/Source: PT PLN (Persero) Cabang Metro/PT PLN (Persero) Branch of Metro

**Tabel 6.5** Jumlah Pelanggan, Daya Tersambung, Daya Terpakai, Listrik Terjual, Nilai Listrik Terjual dan Rata-Rata Harga per KWh Listrik PLN Menurut Jenis Pembayaran di Rayon Sribhawono, 2018  
*Number of Costumers, Power Connected, Power Used, Electricity Sold, Electricity Sold Value and Average Price per KWh of Electricity of State Electricity Company by Type of Payment in Sribhawono Rayon, 2018*

| Rincian<br>Description  | Pascabayar<br>Postpaid | Prabayar<br>Prepaid |
|---|------------------------|---------------------|
| (1)   | (2)                    | (3)                 |
| Jumlah Pelanggan/ <i>Number of Customer</i>                         | 80 092                 | 55 727              |
| Daya Tersambung/ <i>Power Connected (VA)</i>                        | 89 901                 | 53 833              |
| Daya Terpakai/ <i>Power Used (VA)</i>                               | 89 901                 | 53 833              |
| Listrik Terjual/ <i>Electricity Sold (KWh)</i>                      | 183 189 434            | 53 692 624          |
| Nilai Listrik Terjual/ <i>Electricity Sold Value (Rp/rupiahs)</i>   | 192297 025 923         | 53945 213 459       |
| Rata-Rata Harga per KWh / <i>Average Price per KWh (Rp/rupiahs)</i> | 1 049,72               | 1 004,70            |

Sumber/Source: PT PLN (Persero) Cabang Metro /PT PLN (Persero) Branch of Metro





**PARIWISATA**

**TOURISM**



**15** *Hotel Non-Bintang*  
*Non-Classified/Jasmine Hotel*

**JUMLAH AKOMODASI  
KABUPATEN LAMPUNG TIMUR**

*Number of Accomodation in Lampung Timur Regency*

**2018**



**JUMLAH KAMAR**

*Number of Rooms*

**192**



**JUMLAH TEMPAT TIDUR**

*Number of Beds*

**236**





## PENJELASAN TEKNIS

1. **Wisatawan mancanegara** (wisman) ialah setiap pengunjung yang mengunjungi suatu negara di luar tempat tinggalnya, didorong oleh satu atau beberapa keperluan tanpa bermaksud memperoleh penghasilan di tempat yang dikunjungi dan lamanya kunjungan tersebut tidak lebih dari satu tahun (12 bulan). Definisi ini mencakup 2 (dua) kategori wisatawan mancanegara, yaitu :
  - a. Wisatawan (turis) ialah setiap pengunjung seperti definisi di atas yang tinggal paling sedikit 24 jam, akan tetapi tidak lebih dari 1 (satu) tahun di tempat yang dikunjungi, dengan maksud antara lain: berlibur, rekreasi, olah raga, bisnis, menghadiri pertemuan, studi, dan kunjungan dengan alasan kesehatan.
  - b. *Excursionist* ialah setiap pengunjung seperti definisi di atas yang tinggal kurang dari 24 jam di tempat yang dikunjungi (termasuk "Cruise passengers"). *Cruise Passengers* ialah setiap pengunjung yang tiba di suatu negara di mana mereka tidak menginap di akomodasi yang tersedia di negara tersebut,

## TECHNICAL NOTES

1. **An International Visitor** is any person visiting a country other than his usual place of residence for any reason other than for earning income in the country visited, and the length of stay is no more than one year (12 months). This definition covers two categories of foreign visitors, namely :
  - a. "Tourist" is any visitor staying for at least 24 hours, but no more than one year, in the country visited, with the intention of visiting, and for any of these purposes: Pleasure, recreation and sports, Business, visiting friends and relatives, missions, attending meetings, conferences, visit for health reasons and study.
  - b. "Excursionist" is any visitor staying less than 24 hours in the country visited including, "Cruise Passengers", i.e. visitors arriving in a country without staying in any accommodation available in the visited country.





misalnya dengan kapal laut.

2. **Usaha penyediaan akomodasi** adalah usaha yang menyediakan pelayanan penginapan yang dapat dilengkapi dengan pelayanan pariwisata lainnya. Usaha penyediaan akomodasi dapat berupa hotel, vila, pondok wisata, bumi perkemahan, persinggahan karavan, dan akomodasi lainnya yang digunakan untuk tujuan pariwisata.

3. **Hotel** adalah penyediaan akomodasi secara harian berupa kamar-kamar di dalam satu bangunan yang dapat dilengkapi dengan jasa pelayanan makan dan minum, kegiatan hiburan dan atau fasilitas lainnya. Hotel terdiri dari hotel berbintang dan hotel nonbintang.

4. **Hotel bintang** adalah usaha penyediaan jasa pelayanan penginapan, makan minum serta jasa lainnya bagi umum dengan menggunakan sebagian atau seluruh bangunan. Usaha ini dikelola secara komersial serta memenuhi ketentuan persyaratan sebagai hotel bintang (termasuk berlian) yang ditetapkan dalam surat keputusan instansi yang membinanya. Misalnya

2. ***The business of providing accommodation** is a business that provides specialty services that can be equipped with other tourism services. It includes hotel, villa, cottage, camping, caravan stop, and other accommodation that are used for tourism purposes.*

3. ***Hotel** is a daily supply of accommodation rooms within a building which can be equipped with eating and drinking services, entertainment activities and/or other facilities. Hotel consists of a classified hotel and a non-classified hotel.*

4. ***A star hotel** is the business of providing an accommodation, eating and drinking as well as other services for the public by using a building or a part of a building. It is managed commercially and meets specified requirements as a star hotel (including diamonds) set forth in the decree of fostering agency. For example, five star hotel, four star hotel, and so on.*

hotel bintang lima, hotel bintang empat dan seterusnya.

5. **Hotel non bintang/melati** adalah usaha yang menggunakan suatu bangunan atau sebagian bangunan yang disediakan secara khusus, tempat setiap orang dapat menginap, makan, serta memperoleh pelayanan dan fasilitas lainnya dengan pembayaran dan belum memenuhi persyaratan sebagai hotel berbintang tetapi telah memenuhi kriteria sebagai hotel melati yang dikeluarkan oleh Dinas Pariwisata Daerah.
5. ***Non-star/jasmine hotel** is a business that uses a building or part of a specially prepared building, where everyone can stay, eat and receive other services and facilities with payment and not yet meet the requirements as a star hotel but has met the criteria as a jasmine hotel Issued by the Regional Tourism Department.*



**ULASAN**

Pada tahun 2018, hotel/akomodasi lainnya di Lampung Timur ada sebanyak 15 unit dengan 192 kamar dan 236 tempat tidur. Akomodasi-akomodasi ini tersebar di 8 kecamatan dari 24 kecamatan yang ada di Lampung Timur.

Lampung Timur setidaknya memiliki 46 tempat wisata yang menjadi daya Tarik wisatawan. Taman Nasional Way Kambas adalah salah satu tempat wisata nasional yang ada di Lampung Timur.

**DESCRIPTION**

*In 2018, Number of hotels/other accomodations in Lampung Timur are 15 units with 192 rooms and 236 beds. They are spread over 8 subdistricts of 24 subdistricts in Lampung Timur.*

*Lampung Timur at least has 46 tourism objects that attract tourists. Way Kambas National Park is one of the national tourist attractions in Lampung Timur.*

**Tabel 7.1** Jumlah Rumah Makan/Restoran Menurut Kecamatan di Kabupaten Lampung Timur, 2015-2018  
**Table** *Number of Restaurants by Subdistrict in Lampung Timur Regency, 2015-2018*

|    | Kecamatan<br>Subdistrict | 2015 | 2016 | 2017       | 2018       |
|----|--------------------------|------|------|------------|------------|
|    | (1)                      | (2)  | (3)  | (4)        | (5)        |
| 1  | Metro Kibang             | -    | -    | 4          | 4          |
| 2  | Batanghari               | -    | -    | 6          | 6          |
| 3  | Sekampung                | -    | -    | 6          | 6          |
| 4  | Marga Tiga               | -    | -    | 3          | 3          |
| 5  | Sekampung Udik           | -    | -    | 5          | 5          |
| 6  | Jabung                   | -    | -    | 4          | 4          |
| 7  | Pasir Sakti              | -    | -    | 9          | 9          |
| 8  | Waway Karya              | -    | -    | 16         | 16         |
| 9  | Marga Sekampung          | -    | -    | -          | -          |
| 10 | Labuhan Meringgai        | -    | -    | 3          | 3          |
| 11 | Mataram Baru             | -    | -    | 3          | 3          |
| 12 | Bandar Sribhawono        | -    | -    | 4          | 4          |
| 13 | Melinting                | -    | -    | -          | -          |
| 14 | Gunung Pelindung         | -    | -    | 2          | 2          |
| 15 | Way Jepara               | -    | -    | -          | -          |
| 16 | Braja Selehah            | -    | -    | 2          | 2          |
| 17 | Labuhan Ratu             | -    | -    | 6          | 6          |
| 18 | Sukadana                 | -    | -    | 29         | 29         |
| 19 | Bumi Agung               | -    | -    | 4          | 4          |
| 20 | Batanghari Nuban         | -    | -    | 2          | 2          |
| 21 | Pekalongan               | -    | -    | 10         | 10         |
| 22 | Raman Utara              | -    | -    | 2          | 2          |
| 23 | Purbolinggo              | -    | -    | 8          | 8          |
| 24 | Way Bungur               | -    | -    | 10         | 10         |
|    | <b>Lampung Timur</b>     | -    | -    | <b>138</b> | <b>138</b> |

Sumber/Source: Dinas Pariwisata Kabupaten Lampung Timur/Tourism Department of Lampung Timur Regency



**Tabel 7.2** Jumlah Akomodasi Menurut Kecamatan dan Klasifikasi di Kabupaten Lampung Timur, 2017 dan 2018  
**Table** Number of Accomodations by Subdistrict and Classification in Lampung Timur Regency, 2017 and 2018

| Kecamatan<br>Subdistrict | Hotel<br>Bintang<br>Classified<br>Hotel |      | Hotel<br>Nonbintang/Melati<br>Non-classified/<br>Jasmine Hotel |           | Akomodasi<br>Lainnya<br>Other<br>Accomodation |      |
|--------------------------|---|------|--|-----------|---|------|
|                          | 2017                                    | 2018 | 2017   | 2018      | 2017  | 2018 |
| (1)                      | (2)                                     | (3)  | (4)  | (5)       | (6)   | (7)  |
| 1 Metro Kibang           | -                                       | -    | -  | -         | -   | -    |
| 2 Batanghari             | -                                       | -    | -  | -         | -   | -    |
| 3 Sekampung              | -                                       | -    | -  | -         | -   | -    |
| 4 Marga Tiga             | -                                       | -    | -  | -         | -   | -    |
| 5 Sekampung Udik         | -                                       | -    | 1  | 1         | -   | -    |
| 6 Jabung                 | -                                       | -    | -  | -         | -   | -    |
| 7 Pasir Sakti            | -                                       | -    | 4  | 4         | -   | -    |
| 8 Waway Karya            | -                                       | -    | -  | -         | -   | -    |
| 9 Marga Sekampung        | -                                       | -    | -  | -         | -   | -    |
| 10 Labuhan Maringgai     | -                                       | -    | 2  | 2         | -   | -    |
| 11 Mataram Baru          | -                                       | -    | 3  | 3         | -   | -    |
| 12 Bandar Sribhawono     | -                                       | -    | 2  | 2         | -   | -    |
| 13 Melinting             | -                                       | -    | -  | -         | -   | -    |
| 14 Gunung Pelindung      | -                                       | -    | -  | -         | -   | -    |
| 15 Way Jepara            | -                                       | -    | 1  | 1         | -   | -    |
| 16 Braja Selebah         | -                                       | -    | -  | -         | -   | -    |
| 17 Labuhan Ratu          | -                                       | -    | 1  | 1         | -   | -    |
| 18 Sukadana              | -                                       | -    | -  | -         | -   | -    |
| 19 Bumi Agung            | -                                       | -    | -  | -         | -   | -    |
| 20 Batanghari Nuban      | -                                       | -    | -  | -         | -   | -    |
| 21 Pekalongan            | -                                       | -    | 1  | 1         | -   | -    |
| 22 Raman Utara           | -                                       | -    | -  | -         | -   | -    |
| 23 Purbolinggo           | -                                       | -    | -  | -         | -   | -    |
| 24 Way Bungur            | -                                       | -    | -  | -         | -   | -    |
| <b>Jumlah/Total</b>      | -                                       | -    | <b>15</b>  | <b>15</b> | -   | -    |

Sumber/Source: Dinas Pariwisata Kabupaten Lampung Timur/Tourism Department of Lampung Timur Regency

**Tabel 7.3 Jumlah Akomodasi, Kamar, dan Tempat Tidur Menurut Kecamatan yang Tersedia di Kabupaten Lampung Timur, 2017 dan 2018**  
**Number of Accomodations, Rooms, and Beds Available by Subdistrict in Lampung Timur Regency, 2017 and 2018**

| Kecamatan<br>Subdistrict | Akomodasi <sup>1</sup><br>Accommodations <sup>1</sup> |           | Kamar<br>Rooms |            | Tempat Tidur<br>Beds |            |
|--------------------------|---|-----------|----------------|------------|----------------------|------------|
|                          | 2017  | 2018      | 2017           | 2018       | 2017                 | 2018       |
|                          | (2)   | (3)       | (4)            | (5)        | (6)                  | (7)        |
| 1 Metro Kibang           | -   | -         | -              | -          | -                    | -          |
| 2 Batanghari             | -   | -         | -              | -          | -                    | -          |
| 3 Sekampung              | -   | -         | -              | -          | -                    | -          |
| 4 Marga Tiga             | -   | -         | -              | -          | -                    | -          |
| 5 Sekampung Udik         | 1   | 1         | 10             | 10         | 20                   | 20         |
| 6 Jabung                 | -   | -         | -              | -          | -                    | -          |
| 7 Pasir Sakti            | 4   | 4         | 35             | 35         | 36                   | 36         |
| 8 Waway Karya            | -   | -         | -              | -          | -                    | -          |
| 9 Marga Sekampung        | -   | -         | -              | -          | -                    | -          |
| 10 Labuhan Maringgai     | 2   | 2         | 33             | 33         | 44                   | 44         |
| 11 Mataram Baru          | 3   | 3         | 45             | 45         | 45                   | 45         |
| 12 Bandar Sribhawono     | 2   | 2         | 46             | 46         | 57                   | 57         |
| 13 Melinting             | -   | -         | -              | -          | -                    | -          |
| 14 Gunung Pelindung      | -   | -         | -              | -          | -                    | -          |
| 15 Way Jepara            | 1   | 1         | 19             | 19         | 26                   | 26         |
| 16 Braja Selebih         | -   | -         | -              | -          | -                    | -          |
| 17 Labuhan Ratu          | 1   | 1         | 4              | 4          | 8                    | 8          |
| 18 Sukadana              | -   | -         | -              | -          | -                    | -          |
| 19 Bumi Agung            | -   | -         | -              | -          | -                    | -          |
| 20 Batanghari Nuban      | -   | -         | -              | -          | -                    | -          |
| 21 Pekalongan            | 1   | 1         | ...            | ...        | ...                  | ...        |
| 22 Raman Utara           | -   | -         | -              | -          | -                    | -          |
| 23 Purbolinggo           | -   | -         | -              | -          | -                    | -          |
| 24 Way Bungur            | -   | -         | -              | -          | -                    | -          |
| <b>Jumlah/Total</b>      | <b>15</b>   | <b>15</b> | <b>192</b>     | <b>192</b> | <b>236</b>           | <b>236</b> |

Keterangan/Note: Mencakup hotel bintang, hotel nonbintang, dan akomodasi lainnya/Includes classified hotel, non-classified hotel, and other accommodation

Sumber/Source: Dinas Pariwisata Kabupaten Lampung Timur/Tourism Department of Lampung Timur Regency



**Tabel 7.4** Jumlah Wisatawan Mancanegara dan Domestik di Kabupaten Lampung Timur, 2013–2018  
**Table** *Number of International and Domestic Visitors in Lampung Timur Regency, 2013–2018*

| Tahun<br>Year | Wisatawan<br>Visitors          |                      | Jumlah<br>Total |
|---------------|--------------------------------|----------------------|-----------------|
|               | M mancanegara<br>International | Domestik<br>Domestic |                 |
| (1)           | (2)                            | (3)                  | (4)             |
| 2013          | 385                            | 47 429               | 47 814          |
| 2014          | 462                            | 63 072               | 63 534          |
| 2015          | 522                            | 112 342              | 112 864         |
| 2016          | 652                            | 288 916              | 289 568         |
| 2017          | 460                            | 181 962              | 182 422         |
| 2018          | 2 712                          | 343 052              | 345 764         |

Sumber/Source: Dinas Pariwisata Kabupaten Lampung Timur/Tourism Department of Lampung Timur Regency

**Tabel 7.5** Direktori Objek Wisata di Kabupaten Lampung Timur, 2018  
**Table** *Directory of Tourism Object in Lampung Timur Regency, 2018*

|    | <b>Nama Objek Wisata</b><br><i>Name of Tourism Object</i>                           | <b>Kategori</b><br><i>Category</i>                                 | <b>Lokasi</b><br><i>Location</i> |
|----|---|--|----------------------------------|
|    | (1)   | (2)  | (3)                              |
| 1  | Taman Nasional Way Kambas<br><i>Way Kambas National Park</i>                        | Konservasi dan Wisata Alam/ <i>Conservation and Nature Tourism</i> | Labuhan Ratu                     |
| 2  | Museum Purbakala Pugung Raharjo<br><i>Pugung Raharjo Archaeological Museum</i>      | Wisata Budaya<br><i>Culture Tourism</i>                            | Sekampung Udik                   |
| 3  | Balai Benih Induk (BBI) Hortikultura<br><i>BBI-Horticultural Parent Seed Center</i> | Wisata Alam<br><i>Nature Tourism</i>                               | Pekalongan                       |
| 4  | Danau Beringin Indah<br><i>Beringin Indah Dam</i>                                   | Wisata Bahari<br><i>Nature Tourism</i>                             | Sukadana                         |
| 5  | Dam Swadaya<br><i>Swadaya Dam</i>   | Wisata Bahari<br><i>Nature Tourism</i>                             | Pekalongan                       |
| 6  | Dam Negara Batin<br><i>Negara Batin Dam</i>   | Wisata Bahari<br><i>Nature Tourism</i>                             | Jabung                           |
| 7  | Dam Terbanggi Marga<br><i>Terbanggi Marga Dam</i>                                   | Wisata Bahari<br><i>Nature Tourism</i>                             | Sukadana                         |
| 8  | Museum Budaya Lampung Timur<br><i>Culture Museum of Lampung Timur</i>               | Wisata Budaya<br><i>Culture Tourism</i>                            | Sukadana                         |
| 9  | Desa Tradisional Wana<br><i>Wana Traditional Village</i>                            | Wisata Budaya<br><i>Culture Tourism</i>                            | Melinting                        |
| 10 | Desa Wisata Purbo Raharjo<br><i>Purbo Raharjo Tourism Village</i>                   | Wisata Budaya<br><i>Culture Tourism</i>                            | Pugung Raharjo                   |
| 11 | Danau Kemuning<br><i>Kemuning Lake</i>  | Wisata Bahari<br><i>Nature Tourism</i>                             | Desa Sribhawono                  |
| 12 | Pantai Cemara<br><i>Cemara Beach</i>  | Wisata Bahari<br><i>Nature Tourism</i>                             | Bandar Negeri                    |
| 13 | Pantai Kerang Mas<br><i>Kerang Mas Beach</i>  | Wisata Bahari<br><i>Nature Tourism</i>                             | Labuhan Maringgai                |
| 14 | Dam Way Kawat<br><i>Way Kawat Dam</i>   | Wisata Bahari<br><i>Nature Tourism</i>                             | Terbanggi Marga                  |
| 15 | Danau Negara Batin<br><i>Negara Batin Lake</i>                                      | Wisata Bahari<br><i>Nature Tourism</i>                             | Sukadana Timur                   |





Lanjutan Tabel/*Continued Table 7.5*

|    | <b>Nama Objek Wisata</b><br><i>Name of Tourism Object</i> | <b>Kategori</b><br><i>Category</i>        | <b>Lokasi</b><br><i>Location</i> |
|----|---|---|----------------------------------|
|    | (1)   | (2)                                       | (3)                              |
| 16 | Pesanggerahan Curup                                       | Wisata Lainnya<br><i>Other Tourism</i>    | Rajabasa Baru                    |
| 17 | Wisata Mangrove Pandan Alas                               | Wisata Alam<br><i>Nature Tourism</i>      | Sriminosari                      |
| 18 | Sumber Mata Air Awet Muda                                 | Wisata Bahari<br><i>Nature Tourism</i>    | Maringgai                        |
| 19 | Pasar Wedana  | Wisata Digital<br><i>Digital Tourism</i>  | Pasar Sukadana                   |
| 20 | Hutan Mangrove  | Wisata Alam<br><i>Nature Tourism</i>      | Purworejo                        |
| 21 | Rumah Informasi " Kencana Lepus "                         | Wisata Budaya<br><i>Culture Tourism</i>   | Sukadana                         |
| 22 | Gedung Sesat Agung  | Wisata Budaya<br><i>Culture Tourism</i>   | Sukadana                         |
| 23 | Islamic Center  | Wisata Religi<br><i>Religious Tourism</i> | Muara Jaya                       |
| 24 | Hutan Pagar Alam  | Wisata Alam<br><i>Nature Tourism</i>      | Muara Jaya                       |
| 25 | Agrowisata Kelompok Tani Lebah                            | Agrowisata<br><i>Agrotourism</i>          | Rantau Jaya Udik II              |
| 26 | Taman Wisata Kompak Ruang                                 | Wisata Alam<br><i>Nature Tourism</i>      | Rantau Jaya Udik II              |
| 27 | Embung Bojong Katon Negeri Sakti                          | Wisata Bahari<br><i>Nature Tourism</i>    | Bojong Katon Negeri Sakti        |
| 28 | Agrowisata Buah Jeruk                                     | Agrowisata<br><i>Agrotourism</i>          | Gunung Pasir Jaya                |
| 29 | Agrowisata Bunga/Sayur - Sayuran                          | Agrowisata<br><i>Agrotourism</i>          | Gunung Pasir Jaya                |
| 30 | Wahana Permainan Anak                                     | Wisata Lainnya<br><i>Other Tourism</i>    | Gunung Pasir Jaya                |

Lanjutan Tabel/*Continued Table 7.5*

|    | <b>Nama Objek Wisata</b><br><i>Name of Tourism Object</i> | <b>Kategori</b><br><i>Category</i>        | <b>Lokasi</b><br><i>Location</i> |
|----|---|---|----------------------------------|
|    | (1)   | (2)                                       | (3)                              |
| 31 | Damar Sakti   | Wisata Alam<br><i>Nature Tourism</i>      | Kebon Damar                      |
| 32 | Pertanian dan Perikanan                                   | Wisata Alam<br><i>Nature Tourism</i>      | Mandalasari                      |
| 33 | Rancak Indah  | Wisata Alam<br><i>Nature Tourism</i>      | Teluk Dalem                      |
| 34 | Embung Mutiara Mataram                                    | Wisata Alam<br><i>Nature Tourism</i>      | Rajabasa Baru                    |
| 35 | Gunung Serindit   | Wisata Alam<br><i>Nature Tourism</i>      | Labuhan Ratu Danau               |
| 36 | Eko Wisata Way Batu Ngancap                               | Wisata Alam<br><i>Nature Tourism</i>      | Negara Batin                     |
| 37 | Rekreasi Gunung Kerung                                    | Wisata Alam<br><i>Nature Tourism</i>      | Pematang Tahalo                  |
| 38 | Batu Lesung   | Wisata Budaya<br><i>Culture Tourism</i>   | Negara Saka                      |
| 39 | Batu Kulintang  | Wisata Budaya<br><i>Culture Tourism</i>   | Jabung                           |
| 40 | Makam Minak Muli  | Wisata Religi<br><i>Religious Tourism</i> | Beteng Sari                      |
| 41 | Makam Salah Perintah                                      | Wisata Religi<br><i>Religious Tourism</i> | Mumbang Jaya                     |
| 42 | Tugu Monas  | Wisata Budaya<br><i>Culture Tourism</i>   | Adirejo                          |
| 43 | Makam Keramat Temanggung Jaga Pati                        | Wisata Religi<br><i>Religious Tourism</i> | Asahan                           |
| 44 | Wisata Embung " Kali Temen"                               | Wisata Alam<br><i>Nature Tourism</i>      | Adi Warno                        |
| 45 | Goa Pandan  | Wisata Alam<br><i>Nature Tourism</i>      | Marga Sekampung                  |
| 46 | Sumur Tujuh   | Wisata Bahari<br><i>Nature Tourism</i>    | Marga Tiga                       |

Sumber/Source: Dinas Pariwisata Kabupaten Lampung Timur/*Tourism Department of Lampung Timur Regency*





# SISTEM NERACA REGIONAL

## SYSTEM OF REGIONAL ACCOUNT

### DISTRIBUSI PRODUK DOMESTIK REGIONAL BRUTO MENURUT LAPANGAN USAHA KABUPATEN LAMPUNG TIMUR 2018

*Distribution of Gross Regional Domestic Product  
by Industry in Lampung Timur Regency 2018*



**NILAI PDRB ADHB 20  
LAMPUNG TIMUR 18**  
GRDP Value at Current Price  
of Lampung Timur **40.211,57**  
milyar rupiah  
*bilions rupiah*



**PENJELASAN TEKNIS**

1. Penghitungan statistik neraca nasional mengikuti buku petunjuk yang diterbitkan oleh Perserikatan Bangsa Bangsa (PBB) dikenal sebagai Sistem Neraca Nasional (SNN). SNN adalah rekomendasi internasional tentang bagaimana menyusun ukuran aktivitas ekonomi yang sesuai dengan standar neraca baku yang didasarkan pada prinsip-prinsip ekonomi. Rekomendasi yang dimaksud dinyatakan dalam sekumpulan konsep, definisi, klasifikasi, dan aturan neraca yang disepakati secara internasional dalam mengukur indikator tertentu seperti Produk Domestik Bruto (PDB). Salah satu bentuk adaptasi pencatatan statistik nasional adalah melakukan perubahan tahun dasar PDB Indonesia dari tahun 2000 ke 2010. Perubahan tahun dasar PDB dilakukan seiring dengan mengadopsi rekomendasi PBB yang tertuang dalam Sistem Neraca Nasional 2008 (SNA 2008).

2. Produk Domestik Bruto pada tingkat nasional serta Produk Domestik Regional Bruto (PDRB) pada tingkat regional (provinsi/kabupaten/kota) menggambarkan kemampuan suatu wilayah untuk menciptakan nilai

**TECHNICAL NOTES**

1. *The method used to estimate national accounts statistics is based on the standard guidelines formed by United Nation known as System of National Accounts (SNA). SNA is the internationally agreed standard set of recommendations on how to compile measures of economic activity in accordance with strict accounting conventions based on economic principles. The recommendations are expressed in term of a set of concepts, definitions, classifications and accounting rules that comprise the internationally agreed standard for measuring indicators such as Gross Domestic Product (GDP). One of the improvement in the national statistical system is to rebase GDP form base year 2000 to 2010 in order to capture current economic condition. It is in line with the United Nations (UN) recommendation on 2008 SNA.*

2. *The basic measure of the value added arising from economic activity is known as Gross Domestic Product at the national level and Gross Regional Domestic Product (GRDP) at the regional level*



tambah pada suatu waktu tertentu. Untuk menyusun PDB maupun PDRB digunakan 2 pendekatan, yaitu lapangan usaha dan pengeluaran. Keduanya menyajikan komposisi data nilai tambah dirinci menurut sumber kegiatan ekonomi (lapangan usaha) dan menurut komponen penggunaannya. PDB maupun PDRB dari sisi lapangan usaha merupakan penjumlahan seluruh komponen nilai tambah bruto yang mampu diciptakan oleh sektor-sektor ekonomi atas berbagai aktivitas produksinya. Sedangkan dari sisi pengeluaran menjelaskan tentang penggunaan dari nilai tambah tersebut.

*(provinces / regencies / municipalities). To compile these statistics, two approaches have been used, i.e. "production approach" and "expenditure approach". The first approach is to measure value added produced by various kinds of economic activities, while the second approach is to measure final uses of the country's output. In other words, GDP/GRDP is the sum of total value added produced by all economic industries (activities) and the way of using it.*

3. PDB menurut lapangan usaha mengalami perubahan klasifikasi dari 9 lapangan usaha menjadi 17 lapangan usaha. PDB menurut lapangan usaha dirinci menurut total nilai tambah dari seluruh sektor ekonomi yang mencakup lapangan usaha Pertanian, Kehutanan, dan Perikanan; Pertambangan dan Penggalian; Industri Pengolahan; Pengadaan Listrik dan Gas; Pengadaan Air, Pengelolaan Sampah, Limbah dan Daur Ulang; Konstruksi; Perdagangan Besar dan Eceran, Reparasi Mobil dan Sepeda Motor;

3. *GDP by industry classification changes from 9 sectors to 17 industries. GDP by industry is classified by types of economic activities such as Agriculture, Forestry and Fishing; Mining and Quarrying; Manufacturing; Electricity and Gas; Water supply, Sewerage, Waste Management and Remediation Activities; Construction; Wholesale and Retail Trade; Repair of Motor Vehicles and Motorcycles; Transportation and Storage; Accommodation and Food Service Activities; Information and Communication; Financial and*

Transportasi dan Pergudangan; Penyediaan Akomodasi dan Makan Minum; Informasi dan Komunikasi; Jasa Keuangan dan Asuransi; Real Estat; Jasa Perusahaan; Administrasi Pemerintahan, Pertahanan dan Jaminan Sosial Wajib; Jasa Pendidikan; Jasa Kesehatan dan Kegiatan Sosial; dan Jasa lainnya.

*Insurance Activities; Real Estate Activities; Business Activities; Public Administration; Defence and Compulsory Social Security; Education; Human Health and Social Work Activities; and Other Services Activities.*

4. PDB menurut pengeluaran mengalami perubahan klasifikasi dimana pengeluaran konsumsi Lembaga Non Profit yang Melayani Rumah Tangga (LNPR) yang sebelumnya termasuk bagian dari pengeluaran konsumsi rumah tangga menjadi komponen terpisah. Sehingga klasifikasi PDB menurut pengeluaran dirinci menjadi 7 komponen yaitu komponen pengeluaran konsumsi rumah tangga, pengeluaran konsumsi LNPR, pengeluaran konsumsi pemerintah, pembentukan modal tetap bruto, perubahan inventori, ekspor barang dan jasa, dan impor barang dan jasa.

4. *GDP by expenditure classification changes where consumption expenditure Non-profit Institutions Serving Households (NPISH) previously included as part of household consumption expenditure is taken out into separate component. So that, GDP by type of expenditures is classified into: household consumption expenditure, NPISH consumption expenditure, government consumption expenditure, gross fixed capital formation, changes in inventories, exports of goods and services, and imports of goods and services.*

5. Pengeluaran konsumsi rumah tangga mencakup berbagai pengeluaran konsumsi akhir rumah tangga atas barang dan jasa untuk memenuhi kebutuhan individu

5. *Household consumption expenditures consist of expenditures incurred by households, which are used for either individual or collective needs.*





ataupun kelompok secara langsung. Pengeluaran rumah tangga di sini mencakup makanan dan minuman selain restoran; pakaian, alas kaki dan jasa perawatannya; perumahan dan perlengkapan rumah tangga; kesehatan dan pendidikan; transportasi dan komunikasi; restoran dan hotel serta lainnya.

*Household consumptions are classified into food and beverages other than restaurants; clothing, footwear, and related maintenance services; housing and household equipment; health and education; transport and communication; restaurants and hotels; and others.*

6. Pengeluaran Lembaga Non Profit yang Melayani Rumah Tangga (LNPR) meliputi pengeluaran LNPR yang beroperasi di Indonesia. LNPR merupakan lembaga formal maupun informal yang dibentuk oleh perorangan atau kelompok masyarakat dalam rangka menyediakan barang/jasa secara gratis atau dengan harga yang tidak signifikan secara ekonomi kepada anggotanya/rumah tangga/kelompok masyarakat. LNPR terlibat dalam produksi nonpasar dan tidak dikendalikan oleh pemerintah.

6. *The expenditure of Non Profit Institutions Serving Household (NPISHs) comprises the expenditure incurred by (NPISHs) operate in Indonesia. NPISHs consist of either formal or non-formal established by individuals or communities in order to provide goods/free services but do not sell them at economically significant prices to their members/household/communities. NPISHs produce non-market products and their activities are beyond the government control.*

7. Pengeluaran Konsumsi Pemerintah terdiri dari Pengeluaran Konsumsi Individu dan Pengeluaran Konsumsi Kolektif. Barang dan jasa individu merupakan barang dan jasa privat, dimana ciri-ciri barang privat adalah a) *Scarcity*, yaitu ada kelangkaan/keterbatasan dalam

7. *Government consumption expenditure consists of Individual Consumption Expenditure and Collective Consumption Expenditure. Individual goods and services are private goods and services, which the characteristics of private goods is a) Scarcity, that*

jumlah; b) *Excludable consumption*, yaitu konsumsi suatu barang dapat dibatasi hanya pada mereka yang memenuhi persyaratan tertentu (biasanya harga); c) *Rivalrous competition*, yaitu konsumsi oleh satu konsumen akan mengurangi atau menghilangkan kesempatan pihak lain untuk melakukan hal serupa. Contoh barang dan jasa yang dihasilkan pemerintah dan tergolong sebagai barang dan jasa individu adalah jasa pelayanan kesehatan pemerintah di rumah sakit/puskesmas dan jasa pendidikan di sekolah/universitas negeri. Sedangkan barang dan jasa kolektif ekuivalen dengan barang publik yang memiliki ciri a) *Non rivalry*, yaitu penggunaan satu konsumen terhadap suatu barang tidak mengurangi kesempatan konsumen lain untuk juga mengkonsumsi barang tersebut; b) *Non excludable*, yaitu apabila suatu barang publik tersedia, maka tidak ada yang dapat menghalangi siapapun untuk memperoleh manfaat dari barang tersebut atau dengan kata lain setiap orang memiliki akses ke barang tersebut. Contoh barang dan jasa yang dihasilkan pemerintah dan tergolong sebagai barang dan jasa kolektif adalah jasa pertahanan

*there is a scarcity/limited in number;* b) *Excludable consumption, the consumption of goods can be limited only to those who meet certain requirements (usually the price);* c) *Rivalrous competition, ie consumption by the consumer will reduce or eliminate the chance of another party to do so. Examples of goods and services produced by government and classified as goods and services of individuals is the government health services in hospitals/health centers and education services in schools/universities. Collective goods and services equivalent to public goods characterized by a) Non-rivalry, namely the use of a consumer for an item does not reduce the chance of another consumer to also consume goods;* b) *Non-excludable, i.e. when a public good available, then nothing can hinder anyone to benefit from the goods or in other words everyone has access to the goods. Examples of goods and services produced by government and classified as collective goods and services is carried military defense services and the police's security.*



yang dilakukan TNI dan keamanan yang dilakukan kepolisian.

8. Pembentukan Modal Tetap Bruto (PMTB) mencakup pengadaan, pembuatan, dan pembelian barang modal. Barang modal dimaksud adalah barang-barang yang digunakan untuk proses produksi, tahan lama atau yang mempunyai umur pemakaian lebih dari satu tahun seperti bangunan, mesin-mesin dan alat angkutan. Termasuk pula di sini perbaikan besar (berat) yang sifatnya memperpanjang umur atau mengubah bentuk atau kapasitas barang modal tersebut. Pengeluaran barang modal untuk keperluan militer juga dicakup sebagai PMTB. Klasifikasi komponen PMTB dibagi menjadi 6 sub komponen yaitu Konstruksi; Mesin dan Peralatan; Kendaraan; Peralatan Lainnya; Cultivated Biological Resources (CBR) dan Produk Kekayaan Intelektual.
8. *Gross Fixed Capital Formation (GFCF) includes procurement, manufacture, and the purchase of capital goods. Capital goods are goods which are used for the production process, durable or have a service life of more than one year such as buildings, machinery, and transportation equipment. Including here: huge improvement that are to extend the life or changing the shape or the capacity of the capital goods. Capital expenditures for military purposes are also covered as GFCF. GFCF component are classified into six sub-components: Construction; Machinery and Equipment; vehicle; Other equipment; Cultivated Biological Resources (CBR) and Intellectual Property Product.*
9. Ekspor barang dan jasa merupakan transaksi perdagangan barang dan jasa dari penduduk (residen) ke bukan penduduk (nonresiden). Impor barang dan jasa adalah transaksi perdagangan dari bukan
9. *Exports of goods and services consist of transactions of goods and services from residents to non-residents. Imports of goods and services consist of transaction of goods and services from non-*

penduduk ke penduduk. Ekspor atau impor barang terjadi pada saat terjadi perubahan hak kepemilikan barang antara penduduk dengan bukan penduduk (dengan atau tanpa perpindahan fisik barang tersebut). Pada PDB dengan tahun dasar 2010, ekspor dan impor barang dirinci menjadi nonmigas dan migas.

*residents to residents. Exports and imports of goods occur when there are changes in ownership of goods between residents and non-residents (with or without physical movements of goods across frontiers). On the GDP at 2010 basic year, exports and imports of goods specified into non oil and gas and oil and gas.*

10. Produk Domestik Bruto maupun agregat turunannya disajikan dalam 2 (dua) versi penilaian, yaitu atas dasar “harga berlaku” dan atas dasar “harga konstan”. Disebut sebagai harga berlaku karena seluruh agregat dinilai dengan menggunakan harga pada tahun berjalan, sedangkan harga konstan penilaiannya didasarkan kepada harga satu tahun dasar tertentu, dalam publikasi ini digunakan harga tahun 2010.

*10. GDP and its aggregations are presented in two forms: at current market prices and at constant base year market prices. In presenting current market prices, all aggregates are valued at current market prices, while base year constant market prices are shown by valuing all aggregates at fixed base year prices. Year of 2010 is used as the base year in this publication.*

11. Laju pertumbuhan Produk Domestik Bruto diperoleh dari perhitungan PDB atas dasar harga konstan. Diperoleh dengan cara mengurangi nilai PDB pada tahun ke-n terhadap nilai pada tahun ke n-1 (tahun sebelumnya), dibagi dengan nilai pada tahun ke n-1, dikalikan dengan 100 persen. Laju pertumbuhan menunjukkan perkembangan

*11. Growth rate of Gross Domestic Product is derived from GDP at constant market prices. It is obtained by subtracting the value of GDP year n with the value of GDP year n-1, divided by the value of GDP year n-1 then multiplied by 100 percent. The growth rate of GDP explains the income growth during the given period.*



*SYSTEM OF REGIONAL ACCOUNTS*

agregat pendapatan dari satu waktu  
tertentu terhadap waktu  
sebelumnya.

<https://lampungtimurkab.bps.go.id>



**ULASAN****DESCRIPTION**

Produk Domestik Regional Bruto (PDRB) merupakan total keseluruhan dari nilai tambah yang timbul akibat adanya aktifitas ekonomi disuatu daerah. Data PDRB tersebut menggambarkan potensi sekaligus kemampuan suatu daerah untuk mengelola sumber daya alam yang dimiliki, dalam suatu proses produksi, sehingga besarnya PDRB yang dihasilkan oleh suatu daerah sangat tergantung pada potensi sumber daya alam dan faktor produksi yang tersedia.

Nilai PDRB Lampung Timur atas dasar harga berlaku selama periode tahun 2015–2018, mengalami kenaikan rata-rata yang cukup signifikan yaitu dari 30,64 triliun rupiah pada tahun 2015 menjadi 40,21 triliun rupiah pada tahun 2018.

Dalam kurun waktu tahun 2015–2018, kondisi pertumbuhan ekonomi Lampung Timur berfluktuasi pada kisaran 3,78 persen sampai dengan 4,63 persen. Laju pertumbuhan tertinggi terjadi di tahun 2017 (4,63 persen), sedang yang terendah terjadi pada tahun 2018 (3,78 persen).

Pada tahun 2018, kontribusi terbesar dalam pembentukan PDRB Lampung Timur adalah lapangan usaha pertanian, kehutanan, dan perikanan yang

*Gross Regional Domestic Product (GRDP) is the total of the value added arising from the economic activity in a region. The GRDP data illustrate the potential and the ability of local governments to manage the natural resources that are owned, in a production process, so that the magnitude of the GDP generated by a region highly dependent on the natural resources and production factors provided.*

*GRDP of Lampung Timur at current prices during the period of 2015–2018 experienced an average increase significantly, from 30.64 trillion rupiahs in 2015 to 40.21 trillion rupiahs in 2018.*

*In the period of 2015–2018, the condition of economic growth in Lampung Timur fluctuates in the range of 3.78 percent to 4.63 percent. Highest growth rate occurred in the year 2017 (4.63 percent), while the lowest was in 2018 (3.78 percent).*

*In 2018, the largest contribution in the formation of GRDP in Lampung Timur is the field of farming, forestry, and fisheries, which reached 36.07 percent, followed by mining and quarrying field by 25.02 percent and the third largest contribution was donated by the undertaking of wholesale and retail*



## SYSTEM OF REGIONAL ACCOUNTS

mencapai 36,07 persen, diikuti oleh lapangan usaha pertambangan dan penggalan sebesar 25,02 persen dan kontribusi terbesar ketiga disumbangkan oleh lapangan usaha perdagangan besar dan eceran; reparasi mobil dan sepeda motor yaitu sebesar 8,32 persen. Sedangkan kontribusi pemebentukan PDRB Lampung Timur yang terkecil adalah lapangan usaha pengadaan air, pengelolaan sampah, limbah dan daur ulang yang hanya menyumbang sebesar 0,05 persen.

Sedangkan PDRB Kabupaten Lampung Timur atas dasar harga berlaku menurut pengeluaran menunjukkan kelompok pengeluaran konsumsi rumah tangga memberikan kontribusi terbesar yang mencapai 59,23 persen.

*trade; repair of cars and motorcycles in the amount of 8.32 percent. While the smallest contribution in the formation of GRDP in Lampung Timur is the business field of water supply, waste management, and recycling accounted for only 0.05 percent.*

*While GRDP of Lampung Timur Regency at current market price by expenditures shows the household consumption expenditure has the largest contribution in the formation of DRDP which reached 59.23 percent.*

**Tabel 8.1** Produk Domestik Regional Bruto Atas Dasar Harga Berlaku Menurut Lapangan Usaha di Kabupaten Lampung Timur (miliar rupiah), 2015–2018  
**Gross Regional Domestic Product at Current Market Prices by Industry in Lampung Timur Regency (billion rupiahs), 2015–2018**

|    | Lapangan Usaha<br>Industry  | 2015             | 2016             | 2017 <sup>x</sup> | 2018 <sup>xx</sup> |
|----|---|------------------|------------------|-------------------|--------------------|
|    | (1)   | (2)              | (3)              | (4)               | (5)                |
| 1  | Pertanian, Kehutanan, dan Perikanan<br><i>Agriculture, Forestry and Fishery</i>   | 11 528,29        | 12 711,69        | 13 562,76         | 14 504,56          |
| 2  | Pertambangan dan Penggalian<br><i>Mining and Quarrying</i>  | 7 983,73         | 7 829,89         | 8 695,00          | 10 059,24          |
| 3  | Industri Pengolahan/ <i>Manufacturing</i>   | 2 131,91         | 2 354,11         | 2 691,77          | 3 039,44           |
| 4  | Pengadaan Listrik dan Gas/ <i>Electricity and Gas</i>   | 37,94            | 93,47            | 237,82            | 258,73             |
| 5  | Pengadaan Air, Pengelolaan Sampah, Limbah dan Daur Ulang/ <i>Water supply, Sewerage, Waste Management and Remediation Activities</i>      | 16,75            | 17,97            | 20,26             | 22,06              |
| 6  | Konstruksi/ <i>Construction</i>   | 1 518,12         | 1 723,09         | 2 003,77          | 2 225,82           |
| 7  | Perdagangan Besar dan Eceran; Reparasi Mobil dan Sepeda Motor/ <i>Wholesale and Retail Trade; Repair of Motor Vehicles and Motorcycle</i> | 2 301,03         | 2 657,03         | 3 009,77          | 3 344,42           |
| 8  | Transportasi dan Pergudangan<br><i>Transportation and Storage</i>   | 591,92           | 656,27           | 713,31            | 753,38             |
| 9  | Penyediaan Akomodasi dan Makan Minum<br><i>Accommodation and Food Service Activities</i>  | 332,80           | 380,48           | 412,67            | 458,96             |
| 10 | Informasi dan Komunikasi<br><i>Information and Communication</i>  | 1 030,22         | 1 168,62         | 1 298,29          | 1 432,30           |
| 11 | Jasa Keuangan dan Asuransi<br><i>Financial and Insurance Activities</i>   | 424,99           | 457,24           | 494,12            | 520,33             |
| 12 | Real Estat/ <i>Real Estate Activities</i>   | 601,22           | 660,27           | 746,28            | 805,66             |
| 13 | Jasa Perusahaan/ <i>Business Activities</i>   | 24,35            | 26,64            | 28,70             | 30,76              |
| 14 | Administrasi Pemerintahan, Pertahanan dan Jaminan Sosial Wajib/ <i>Public Administration and Defence; Compulsory Social Security</i>      | 894,42           | 996,76           | 1 083,94          | 1 153,27           |
| 15 | Jasa Pendidikan/ <i>Education</i>   | 761,95           | 826,79           | 875,71            | 975,81             |
| 16 | Jasa Kesehatan dan Kegiatan Sosial<br><i>Human Health and Social Activities</i>   | 198,67           | 226,84           | 239,05            | 255,83             |
| 17 | Jasa lainnya/ <i>Other Services Activities</i>  | 268,57           | 298,37           | 336,48            | 371,01             |
|    | <b>Produk Domestik Regional Bruto<br/>Gross Regional Domestic Bruto</b>   | <b>30 646,87</b> | <b>33 085,54</b> | <b>36 449,71</b>  | <b>40 211,57</b>   |
|    | <b>Produk Domestik Regional Bruto Non Migas<br/>Gross Regional Domestic Bruto Non Migas</b>   | <b>23 221,44</b> | <b>25 868,28</b> | <b>28 441,71</b>  | <b>30 921,75</b>   |

Sumber/Source: BPS, berbagai sensus, survei, dan sumber lain/BPS-Statistics Indonesia various census, surveys, and other sources





**Tabel 8.2 Produk Domestik Regional Bruto Atas Dasar Harga Konstan 2010 Menurut Lapangan Usaha di Kabupaten Lampung Timur (miliar rupiah), 2015–2018**  
**Gross Regional Domestic Product at 2010 Constant Market Prices by Industry in Lampung Timur Regency (billion rupiahs), 2015–2018**

| Lapangan Usaha<br>Industry  | 2015             | 2016             | 2017 <sup>x</sup> | 2018 <sup>xx</sup> |
|---|------------------|------------------|-------------------|--------------------|
| (1)   | (2)              | (3)              | (4)               | (5)                |
| 1 Pertanian, Kehutanan, dan Perikanan<br><i>Agriculture, Forestry and Fishery</i>   | 9 052,08         | 9 439,03         | 9 623,35          | 9 886,20           |
| 2 Pertambangan dan Penggalian<br><i>Mining and Quarrying</i>  | 7 216,86         | 7 391,66         | 7 645,35          | 7 668,06           |
| 3 Industri Pengolahan/ <i>Manufacturing</i>   | 1 652,24         | 1 770,94         | 1 908,00          | 2 079,66           |
| 4 Pengadaan Listrik dan Gas/ <i>Electricity and Gas</i>   | 35,75            | 74,74            | 168,44            | 180,60             |
| 5 Pengadaan Air, Pengelolaan Sampah, Limbah dan Daur Ulang/ <i>Water supply, Sewerage, Waste Management and Remediation Activities</i>      | 12,41            | 13,12            | 14,04             | 14,56              |
| 6 Konstruksi/ <i>Construction</i>   | 1 207,75         | 1 283,04         | 1 434,85          | 1 562,85           |
| 7 Perdagangan Besar dan Eceran; Reparasi Mobil dan Sepeda Motor/ <i>Wholesale and Retail Trade; Repair of Motor Vehicles and Motorcycle</i> | 2 012,42         | 2 136,75         | 2 278,48          | 2 443,14           |
| 8 Transportasi dan Pergudangan<br><i>Transportation and Storage</i>   | 439,93           | 474,98           | 506,62            | 531,37             |
| 9 Penyediaan Akomodasi dan Makan Minum<br><i>Accommodation and Food Service Activities</i>  | 222,22           | 232,79           | 252,28            | 275,82             |
| 10 Informasi dan Komunikasi<br><i>Information and Communication</i>   | 876,70           | 940,65           | 1 025,69          | 1 100,13           |
| 11 Jasa Keuangan dan Asuransi<br><i>Financial and Insurance Activities</i>  | 318,63           | 331,49           | 343,64            | 349,96             |
| 12 Real Estat/ <i>Real Estate Activities</i>  | 526,84           | 555,54           | 578,95            | 602,69             |
| 13 Jasa Perusahaan/ <i>Business Activities</i>  | 17,88            | 18,39            | 19,42             | 20,48              |
| 14 Administrasi Pemerintahan, Pertahanan dan Jaminan Sosial Wajib/ <i>Public Administration and Defence; Compulsory Social Security</i>     | 618,61           | 646,66           | 676,60            | 707,42             |
| 15 Jasa Pendidikan/ <i>Education</i>  | 574,76           | 599,45           | 625,14            | 686,38             |
| 16 Jasa Kesehatan dan Kegiatan Sosial<br><i>Human Health and Social Activities</i>  | 155,75           | 165,39           | 173,19            | 183,47             |
| 17 Jasa lainnya/ <i>Other Services Activities</i>   | 210,66           | 217,56           | 236,36            | 257,78             |
| <b>Produk Domestik Regional Bruto<br/>Gross Regional Domestic Bruto</b>   | <b>25 151,47</b> | <b>26 292,19</b> | <b>27 510,39</b>  | <b>28 550,60</b>   |
| <b>Produk Domestik Regional Bruto Non Migas<br/>Gross Regional Domestic Bruto Non Migas</b>   | <b>18 368,52</b> | <b>19 362,50</b> | <b>20 365,77</b>  | <b>21 419,55</b>   |

Sumber/Source: BPS, berbagai sensus, survei, dan sumber lain/BPS-Statistics Indonesia various census, surveys, and other sources

**Tabel 8.3** Distribusi Persentase Produk Domestik Regional Bruto Atas Dasar Harga Berlaku Menurut Lapangan Usaha di Kabupaten Lampung Timur (persen), 2015–2018  
**Table** *Percentage Distribution of Gross Regional Domestic Product at Current Market Prices by Industry in Lampung Timur Regency (percent), 2015–2018*

|    | Lapangan Usaha<br><i>Industry</i>   | 2015          | 2016          | 2017 <sup>x</sup> | 2018 <sup>xx</sup> |
|----|---|---------------|---------------|-------------------|--------------------|
|    | (1)   | (2)           | (3)           | (4)               | (5)                |
| 1  | Pertanian, Kehutanan, dan Perikanan<br><i>Agriculture, Forestry and Fishery</i>   | 37,62         | 38,42         | 37,21             | 36,07              |
| 2  | Pertambangan dan Penggalian<br><i>Mining and Quarrying</i>  | 26,05         | 23,67         | 23,85             | 25,02              |
| 3  | Industri Pengolahan/ <i>Manufacturing</i>   | 6,96          | 7,12          | 7,38              | 7,56               |
| 4  | Pengadaan Listrik dan Gas/ <i>Electricity and Gas</i>   | 0,12          | 0,28          | 0,65              | 0,64               |
| 5  | Pengadaan Air, Pengelolaan Sampah, Limbah dan Daur Ulang/ <i>Water supply, Sewerage, Waste Management and Remediation Activities</i>      | 0,05          | 0,05          | 0,06              | 0,05               |
| 6  | Konstruksi/ <i>Construction</i>   | 4,95          | 5,21          | 5,50              | 5,54               |
| 7  | Perdagangan Besar dan Eceran; Reparasi Mobil dan Sepeda Motor/ <i>Wholesale and Retail Trade; Repair of Motor Vehicles and Motorcycle</i> | 7,51          | 8,03          | 8,26              | 8,32               |
| 8  | Transportasi dan Pergudangan<br><i>Transportation and Storage</i>   | 1,93          | 1,98          | 1,96              | 1,87               |
| 9  | Penyediaan Akomodasi dan Makan Minum<br><i>Accommodation and Food Service Activities</i>  | 1,09          | 1,15          | 1,13              | 1,14               |
| 10 | Informasi dan Komunikasi<br><i>Information and Communication</i>  | 3,36          | 3,53          | 3,56              | 3,56               |
| 11 | Jasa Keuangan dan Asuransi<br><i>Financial and Insurance Activities</i>   | 1,39          | 1,38          | 1,36              | 1,29               |
| 12 | Real Estat/ <i>Real Estate Activities</i>   | 1,96          | 2,00          | 2,05              | 2,00               |
| 13 | Jasa Perusahaan/ <i>Business Activities</i>   | 0,08          | 0,08          | 0,08              | 0,08               |
| 14 | Administrasi Pemerintahan, Pertahanan dan Jaminan Sosial Wajib/ <i>Public Administration and Defence; Compulsory Social Security</i>      | 2,92          | 3,01          | 2,97              | 2,87               |
| 15 | Jasa Pendidikan/ <i>Education</i>   | 2,49          | 2,50          | 2,40              | 2,43               |
| 16 | Jasa Kesehatan dan Kegiatan Sosial<br><i>Human Health and Social Activities</i>   | 0,65          | 0,69          | 0,66              | 0,64               |
| 17 | Jasa lainnya/ <i>Other Services Activities</i>  | 0,88          | 0,90          | 0,92              | 0,92               |
|    | <b>Produk Domestik Regional Bruto</b><br><i>Gross Regional Domestic Bruto</i>   | <b>100,00</b> | <b>100,00</b> | <b>100,00</b>     | <b>100,00</b>      |
|    | <b>Produk Domestik Regional Bruto Non Migas</b><br><i>Gross Regional Domestic Bruto Non Migas</i>   | <b>75,77</b>  | <b>78,19</b>  | <b>78,03</b>      | <b>76,90</b>       |

Sumber/Source: BPS, berbagai sensus, survei, dan sumber lain/BPS-Statistics Indonesia various census, surveys, and other sources



**Tabel 8.4** Laju Pertumbuhan Produk Domestik Regional Bruto Atas Dasar Harga Konstan 2010 Menurut Lapangan Usaha di Kabupaten Lampung Timur (miliar rupiah), 2015–2018  
**Growth Rate of Gross Regional Domestic Product at 2010 Constant Market Prices by Industry in Lampung Timur Regency (billion rupiahs), 2015–2018**

| Lapangan Usaha<br><i>Industry</i>  |   | 2015        | 2016           | 2017 <sup>*</sup> | 2018 <sup>xx</sup> |
|--|---|-------------|----------------|-------------------|--------------------|
| (1)  |   | (2)         | (3)            | (4)               | (5)                |
| 1  | Pertanian, Kehutanan, dan Perikanan<br><i>Agriculture, Forestry and Fishery</i>   | 4,45        | 4,27           | 1,95              | 2,73               |
| 2  | Pertambangan dan Penggalian<br><i>Mining and Quarrying</i>  | 3,04        | 2,42           | 3,43              | 0,30               |
| 3  | Industri Pengolahan/ <i>Manufacturing</i>   | 8,12        | 7,18           | 7,74              | 9,00               |
| 4  | Pengadaan Listrik dan Gas/ <i>Electricity and Gas</i>   | 8,53        |                | 125,37            | 7,22               |
| 5  | Pengadaan Air, Pengelolaan Sampah, Limbah dan Daur Ulang/ <i>Water supply, Sewerage, Waste Management and Remediation Activities</i>      | 3,66        | 109,08<br>5,74 | 7,01              | 3,69               |
| 6  | Konstruksi/ <i>Construction</i>   | 1,35        | 6,23           | 11,83             | 8,92               |
| 7  | Perdagangan Besar dan Eceran; Reparasi Mobil dan Sepeda Motor/ <i>Wholesale and Retail Trade; Repair of Motor Vehicles and Motorcycle</i> | 4,75        | 6,18           | 6,63              | 7,23               |
| 8  | Transportasi dan Pergudangan<br><i>Transportation and Storage</i>   | 11,78       | 7,97           | 6,66              | 4,89               |
| 9  | Penyediaan Akomodasi dan Makan Minum<br><i>Accommodation and Food Service Activities</i>  | 8,28        | 4,76           | 8,37              | 9,33               |
| 10   | Informasi dan Komunikasi<br><i>Information and Communication</i>  | 8,75        | 7,30           | 9,04              | 7,26               |
| 11   | Jasa Keuangan dan Asuransi<br><i>Financial and Insurance Activities</i>   | 2,25        | 4,04           | 3,66              | 1,84               |
| 12   | Real Estat/ <i>Real Estate Activities</i>   | 6,45        | 5,45           | 4,21              | 4,10               |
| 13   | Jasa Perusahaan/ <i>Business Activities</i>   | 7,79        | 2,85           | 5,62              | 5,45               |
| 14   | Administrasi Pemerintahan, Pertahanan dan Jaminan Sosial Wajib/ <i>Public Administration and Defence; Compulsory Social Security</i>      | 4,63        | 4,54           | 4,63              | 4,56               |
| 15   | Jasa Pendidikan/ <i>Education</i>   | 7,16        | 4,30           | 4,29              | 9,80               |
| 16   | Jasa Kesehatan dan Kegiatan Sosial<br><i>Human Health and Social Activities</i>   | 7,63        | 6,19           | 4,71              | 5,94               |
| 17   | Jasa lainnya/ <i>Other Services Activities</i>  | 9,13        | 3,28           | 8,64              | 9,06               |
| <b>Produk Domestik Regional Bruto<br/><i>Gross Regional Domestic Bruto</i></b>                     |   | <b>4,58</b> | <b>4,54</b>    | <b>4,63</b>       | <b>3,78</b>        |
| <b>Produk Domestik Regional Bruto Non Migas<br/><i>Gross Regional Domestic Bruto Non Migas</i></b> |   | <b>5,21</b> | <b>5,41</b>    | <b>5,18</b>       | <b>5,17</b>        |

Sumber/Source: BPS, berbagai sensus, survei, dan sumber lain/BPS-Statistics Indonesia various census, surveys, and other sources

**Tabel 8.5 Produk Domestik Regional Bruto Kabupaten Lampung Timur Atas Dasar Harga Berlaku Menurut Pengeluaran (miliar rupiah), 2014–2018**  
***Gross Regional Domestic Product of Lampung Timur Regency at Current Market Prices by Industry (billion rupiahs), 2014–2018***

| Jenis Pengeluaran<br><i>Type of Expenditure</i>   | 2015             | 2016             | 2017 <sup>x</sup> | 2018 <sup>xx</sup> |
|---|------------------|------------------|-------------------|--------------------|
| (1)   | (2)              | (3)              | (4)               | (5)                |
| <b>Pengeluaran Konsumsi Rumah Tangga/<i>Households Consumption Expenditure</i></b>                        | 18 456,13        | 19 917,92        | 21 728,89         | 23 820,64          |
| a. Makanan dan Minuman, Selain Restoran/ <i>Food and Beverages Other Than Restaurants</i>                 | 9 429,10         | 10 180,74        | 11 085,40         | 12 172,58          |
| b. Pakaian, Alas Kaki, dan Jasa Perawatannya/ <i>Clothing, Footwear, and Related Maintenance Services</i> | 1 066,49         | 1 153,03         | 1 226,81          | 1 297,86           |
| c. Perumahan dan Perlengkapan Rumah Tangga/ <i>Housing and Household Equipment</i>                        | 1 713,21         | 1 849,42         | 2 037,11          | 2 214,75           |
| d. Kesehatan dan Pendidikan/ <i>Health and Education</i>  | 2 197,27         | 2 390,40         | 2 576,53          | 2 805,35           |
| e. Transportasi dan Komunikasi/ <i>Transportation and Communication</i>                                   | 3 054,49         | 3 255,27         | 3 625,03          | 4 065,57           |
| f. Restoran dan Hotel/ <i>Restaurants and Hotels</i>  | 204,05           | 220,04           | 243,15            | 270,54             |
| g. Lainnya/ <i>Others</i>   | 791,53           | 869,03           | 934,86            | 993,98             |
| <b>Pengeluaran Konsumsi LNPR/ <i>NPISH Consumption Expenditure</i></b>                                    | 398,14           | 447,71           | 515,48            | 610,43             |
| <b>Pengeluaran Konsumsi Pemerintah/<i>Government Consumption Expenditure</i></b>                          | 2 015,07         | 2 141,65         | 2 231,97          | 2 384,85           |
| <b>Pembentukan Modal Tetap Bruto/<i>Gross Fixed Capital Formation</i></b>                                 | 8 972,36         | 9 916,07         | 11 006,60         | 12 390,99          |
| a. Bangunan/ <i>Building</i>  | 5 308,12         | 5 731,64         | 6 371,50          | 7 242,30           |
| b. Non-Bangunan/ <i>Non-Building</i>  | 3 664,24         | 4 184,43         | 4 635,10          | 5 148,69           |
| <b>Perubahan Inventori/<i>Changes in Inventories</i></b>  | - 725,18         | - 141,04         | - 344,13          | - 408,14           |
| <b>Ekspor Barang dan Jasa/<i>Exports of Goods and Services</i></b>  | 17 784,68        | 18 229,29        | 20 601,91         | 22 995,10          |
| <b>Dikurangi: Impor Barang dan Jasa/<i>Less: Import of Goods and Services</i></b>                         | 16 254,32        | 17 426,06        | 19 291,02         | 21 582,29          |
| <b>Produk Domestik Regional Bruto<br/><i>Gross Regional Domestic Product</i></b>                          | <b>30 646,87</b> | <b>33 085,54</b> | <b>36 449,71</b>  | <b>40 211,57</b>   |

Sumber/Source: BPS, berbagai sensus, survei, dan sumber lain/BPS-Statistics Indonesia various census, surveys, and other sources



**Tabel 8.6 Produk Domestik Regional Bruto Kabupaten Lampung Timur Atas Dasar Konstan 2010 Menurut Pengeluaran (miliar rupiah), 2014–2018**  
**Gross Regional Domestic Product of Lampung Timur Regency at Constant Market Prices by Industry (billion rupiahs), 2014–2018**

| Jenis Pengeluaran<br>Type of Expenditure   | 2015             | 2016             | 2017 <sup>x</sup> | 2018 <sup>xx</sup> |
|--|------------------|------------------|-------------------|--------------------|
| (1)  | (2)              | (3)              | (4)               | (5)                |
| <b>Pengeluaran Konsumsi Rumah Tangga/Households Consumption Expenditure</b>                              | 14 505,80        | 15 136,17        | 15 957,96         | 16 813,88          |
| a. Makanan dan Minuman, Selain Restoran/<br>Food and Beverages Other Than<br>Restaurants                 | 7 171,55         | 7 482,94         | 7 930,26          | 8 391,62           |
| b. Pakaian, Alas Kaki, dan Jasa Perawatannya/<br>Clothing, Footwear, and Related<br>Maintenance Services | 903,67           | 943,93           | 982,98            | 1 012,64           |
| c. Perumahan dan Perlengkapan Rumah<br>Tangga/Housing and Household Equipment                            | 1 434,26         | 1 504,20         | 1 568,41          | 1 638,25           |
| d. Kesehatan dan Pendidikan/Health and<br>Education  | 1 762,74         | 1 841,40         | 1 917,52          | 2 002,73           |
| e. Transportasi dan Komunikasi/<br>Transportation and Communication                                      | 2 413,82         | 2 508,98         | 2 662,41          | 2 830,80           |
| f. Restoran dan Hotel/Restaurants and<br>Hotels  | 169,81           | 177,11           | 190,32            | 200,65             |
| g. Lainnya/Others  | 649,95           | 677,61           | 706,07            | 737,19             |
| <b>Pengeluaran Konsumsi LNPRT/NPISH<br/>Consumption Expenditure</b>                                      | 309,86           | 327,81           | 358,11            | 406,32             |
| <b>Pengeluaran Konsumsi Pemerintah/Government<br/>Consumption Expenditure</b>                            | 1 384,25         | 1 437,09         | 1 446,42          | 1 495,09           |
| <b>Pembentukan Modal Tetap Bruto/Gross Fixed<br/>Capital Formation</b>                                   | 7 157,68         | 7 734,41         | 8 161,01          | 8 796,52           |
| a. Bangunan/Building   | 4 251,38         | 4 523,21         | 4 906,95          | 5 304,40           |
| b. Non-Bangunan/Non-Building   | 2 906,30         | 3 211,20         | 3 254,06          | 3 492,12           |
| <b>Perubahan Inventori/Changes in Inventories</b>  | - 229,67         | - 456,27         | - 590,12          | - 1 129,78         |
| <b>Ekspor Barang dan Jasa/Exports of Goods and<br/>Services</b>  | 14 047,78        | 14 612,30        | 15 264,28         | 15 790,83          |
| <b>Dikurangi: Impor Barang dan Jasa/Less: Import<br/>of Goods and Services</b>                           | 12 024,23        | 12 499,32        | 13 087,28         | 13 622,26          |
| <b>Produk Domestik Regional Bruto<br/>Gross Regional Domestic Product</b>                                | <b>25 151,47</b> | <b>26 292,19</b> | <b>27 510,39</b>  | <b>28 550,60</b>   |

Sumber/Source: BPS, berbagai sensus, survei, dan sumber lain/BPS-Statistics Indonesia various census, surveys, and other sources

**Tabel 8.7** Laju Implisit Produk Domestik Regional Bruto Menurut Lapangan Usaha di Kabupaten Lampung Timur, 2015–2018  
**Table** *Implicit Growth Rate of Gross Regional Domestic Product by Industry in Lampung Timur Regency, 2015–2018*

| Lapangan Usaha<br>Industry  |   | 2015          | 2016          | 2017 <sup>x</sup> | 2018 <sup>xx</sup> |
|---|---|---------------|---------------|-------------------|--------------------|
| (1)   |   | (2)           | (3)           | (4)               | (5)                |
| 1   | Pertanian, Kehutanan, dan Perikanan<br><i>Agriculture, Forestry and Fishery</i>   | 3,12          | 134,67        | 140,94            | 146,72             |
| 2   | Pertambangan dan Penggalian<br><i>Mining and Quarrying</i>  | - 11,73       | 105,93        | 113,73            | 131,18             |
| 3   | Industri Pengolahan/ <i>Manufacturing</i>   | 3,67          | 132,93        | 141,08            | 146,15             |
| 4   | Pengadaan Listrik dan Gas/ <i>Electricity and Gas</i>   | 12,30         | 125,06        | 141,19            | 143,26             |
| 5   | Pengadaan Air, Pengelolaan Sampah, Limbah dan Daur Ulang/ <i>Water supply, Sewerage, Waste Management and Remediation Activities</i>      | 7,44          | 136,94        | 144,24            | 151,50             |
| 6   | Konstruksi/ <i>Construction</i>   | 2,97          | 134,30        | 139,65            | 142,42             |
| 7   | Perdagangan Besar dan Eceran; Reparasi Mobil dan Sepeda Motor/ <i>Wholesale and Retail Trade; Repair of Motor Vehicles and Motorcycle</i> | 6,09          | 124,35        | 132,10            | 136,89             |
| 8   | Transportasi dan Pergudangan<br><i>Transportation and Storage</i>   | 7,73          | 138,17        | 140,80            | 141,78             |
| 9   | Penyediaan Akomodasi dan Makan Minum<br><i>Accommodation and Food Service Activities</i>  | 7,28          | 163,44        | 163,58            | 166,39             |
| 10  | Informasi dan Komunikasi<br><i>Information and Communication</i>  | 4,49          | 124,23        | 126,58            | 130,19             |
| 11  | Jasa Keuangan dan Asuransi<br><i>Financial and Insurance Activities</i>   | 3,71          | 137,93        | 143,79            | 148,68             |
| 12  | Real Estat/ <i>Real Estate Activities</i>   | 0,75          | 118,85        | 128,90            | 133,68             |
| 13  | Jasa Perusahaan/ <i>Business Activities</i>   | 2,25          | 144,84        | 147,76            | 150,16             |
| 14  | Administrasi Pemerintahan, Pertahanan dan Jaminan Sosial Wajib/ <i>Public Administration and Defence; Compulsory Social Security</i>      | 3,58          | 154,14        | 160,21            | 163,03             |
| 15  | Jasa Pendidikan/ <i>Education</i>   | 3,11          | 137,93        | 140,08            | 142,17             |
| 16  | Jasa Kesehatan dan Kegiatan Sosial<br><i>Human Health and Social Activities</i>   | 5,79          | 137,15        | 138,03            | 139,44             |
| 17  | Jasa lainnya/ <i>Other Services Activities</i>  | 9,80          | 137,15        | 142,36            | 143,92             |
| <b>Produk Domestik Regional Bruto<br/>Gross Regional Domestic Bruto</b>                     |   | <b>121,85</b> | <b>125,84</b> | <b>132,49</b>     | <b>140,84</b>      |
| <b>Produk Domestik Regional Bruto Non Migas<br/>Gross Regional Domestic Bruto Non Migas</b> |   | <b>126,42</b> | <b>133,60</b> | <b>139,65</b>     | <b>144,36</b>      |

Sumber/Source: BPS, berbagai sensus, survei, dan sumber lain/BPS-Statistics Indonesia various census, surveys, and other sources



**Tabel 8.8 Laju Implisit Produk Domestik Regional Bruto Menurut Lapangan Usaha di Kabupaten Lampung Timur, 2015–2018**  
**Table Implicit Growth Rate of Gross Regional Domestic Product by Industry in Lampung Timur Regency, 2015–2018**

| Lapangan Usaha<br>Industry  |   | 2015          | 2016        | 2017 <sup>x</sup> | 2018 <sup>xx</sup> |
|---|---|---------------|-------------|-------------------|--------------------|
| (1)   |   | (2)           | (3)         | (4)               | (5)                |
| 1   | Pertanian, Kehutanan, dan Perikanan<br><i>Agriculture, Forestry and Fishery</i>   | 3,12          | 5,74        | 4,65              | 4,10               |
| 2   | Pertambangan dan Penggalian<br><i>Mining and Quarrying</i>  | - 11,73       | - 4,25      | 7,36              | 15,35              |
| 3   | Industri Pengolahan/ <i>Manufacturing</i>   | 3,67          | 3,02        | 6,13              | 3,60               |
| 4   | Pengadaan Listrik dan Gas/ <i>Electricity and Gas</i>   | 12,30         | 17,83       | 12,90             | 1,46               |
| 5   | Pengadaan Air, Pengelolaan Sampah, Limbah dan Daur Ulang/ <i>Water supply, Sewerage, Waste Management and Remediation Activities</i>      | 7,44          | 1,46        | 5,33              | 5,04               |
| 6   | Konstruksi/ <i>Construction</i>   | 2,97          | 6,84        | 3,99              | 1,98               |
| 7   | Perdagangan Besar dan Eceran; Reparasi Mobil dan Sepeda Motor/ <i>Wholesale and Retail Trade; Repair of Motor Vehicles and Motorcycle</i> | 6,09          | 8,75        | 6,23              | 3,63               |
| 8   | Transportasi dan Pergudangan<br><i>Transportation and Storage</i>   | 7,73          | 2,69        | 1,90              | 0,70               |
| 9   | Penyediaan Akomodasi dan Makan Minum<br><i>Accommodation and Food Service Activities</i>  | 7,28          | 9,14        | 0,08              | 1,72               |
| 10  | Informasi dan Komunikasi<br><i>Information and Communication</i>  | 4,49          | 5,72        | 1,89              | 2,86               |
| 11  | Jasa Keuangan dan Asuransi<br><i>Financial and Insurance Activities</i>   | 3,71          | 3,41        | 4,25              | 3,40               |
| 12  | Real Estat/ <i>Real Estate Activities</i>   | 0,75          | 4,15        | 8,46              | 3,70               |
| 13  | Jasa Perusahaan/ <i>Business Activities</i>   | 2,25          | 6,38        | 2,02              | 1,63               |
| 14  | Administrasi Pemerintahan, Pertahanan dan Jaminan Sosial Wajib/ <i>Public Administration and Defence; Compulsory Social Security</i>      | 3,58          | 6,61        | 3,94              | 1,76               |
| 15  | Jasa Pendidikan/ <i>Education</i>   | 3,11          | 4,04        | 1,56              | 1,49               |
| 16  | Jasa Kesehatan dan Kegiatan Sosial<br><i>Human Health and Social Activities</i>   | 5,79          | 7,52        | 0,64              | 1,02               |
| 17  | Jasa lainnya/ <i>Other Services Activities</i>  | 9,80          | 7,57        | 3,80              | 1,10               |
| <b>Produk Domestik Regional Bruto<br/>Gross Regional Domestic Bruto</b>                     |   | <b>- 0,79</b> | <b>3,27</b> | <b>5,29</b>       | <b>6,30</b>        |
| <b>Produk Domestik Regional Bruto Non Migas<br/>Gross Regional Domestic Bruto Non Migas</b> |   | <b>3,81</b>   | <b>5,68</b> | <b>4,53</b>       | <b>3,37</b>        |

Sumber/Source: BPS, berbagai sensus, survei, dan sumber lain/BPS-Statistics Indonesia various census, surveys, and other sources

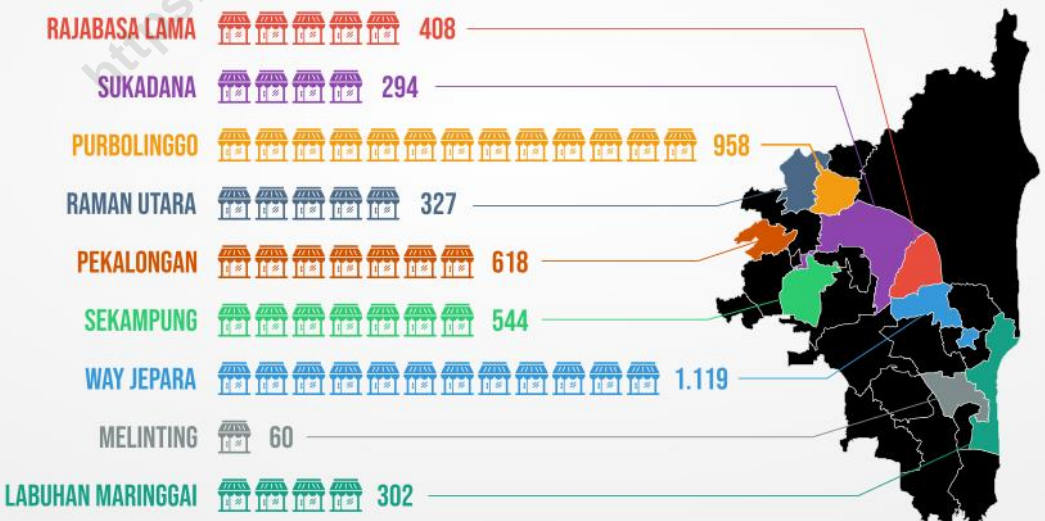
# INDUSTRI DAN PERDAGANGAN

## INDUSTRY AND TRADE



Number of Trading Facility Building  
by Market Location in Lampung Timur Regency

### JUMLAH BANGUNAN SARANA PERDAGANGAN MENURUT LOKASI PASAR DI KABUPATEN LAMPUNG TIMUR







## PENJELASAN TEKNIS

1. Pengumpulan data industri besar dan sedang dilakukan melalui Survei Industri Besar dan Sedang yang dilaksanakan setiap tahun secara lengkap (sensus) sejak tahun 1975. Survei Industri Besar dan Sedang mencakup semua perusahaan industri yang mempunyai tenaga kerja 20 orang atau lebih dengan menggunakan kuesioner II A.
2. Data statistik industri lainnya bersumber dari Dinas Perindustrian dan Perdagangan Kabupaten Lampung Timur. Data statistik ini terdiri dari jumlah unit usaha, jumlah tenaga kerja, nilai investasi dan nilai produksi.
3. **Industri manufaktur** adalah suatu kegiatan ekonomi yang melakukan kegiatan mengubah suatu barang dasar secara mekanis, kimia, atau dengan tangan sehingga menjadi barang jadi/setengah jadi, dan atau barang yang kurang nilainya menjadi barang yang lebih tinggi nilainya, dan sifatnya lebih dekat kepada pemakai akhir. Termasuk dalam kegiatan ini adalah jasa industri dan pekerjaan perakitan.

## TECHNICAL NOTES

1. *Data collection of large and medium scale manufacturing is conducted through The Large and Medium Manufacturing Establishment Survey that has been done annually for all industries (census) since 1975. Large and Medium Manufacturing Establishment Survey covers all manufactures/industries with 20 workers or more by questionnaire II A.*
2. *Another industrial statistics data are obtain from Industry and Trade Department of Lampung Timur Regency. This data consist of number of establishment, number of employee, investment values and production values.*
3. **Manufacturing industry** is defined as an economic activity processing basic goods mechanically, chemicals or manually into final or intermediate goods. It is also defined as processing of lower value goods into higher value goods as final or intermediate products. The activities also include services for manufacturing and assembling.



4. **Perusahaan atau usaha industri** adalah suatu unit (kesatuan) usaha yang melakukan kegiatan ekonomi, bertujuan menghasilkan barang atau jasa, terletak pada suatu bangunan atau lokasi tertentu, dan mempunyai catatan administrasi tersendiri mengenai produksi dan struktur biaya serta ada seorang atau lebih yang bertanggung jawab atas usaha tersebut.

5. Industri manufaktur dikelompokkan ke dalam 4 golongan berdasarkan banyaknya pekerja, yaitu: industri besar (100 orang pekerja atau lebih), industri sedang/menengah (20–99 orang pekerja), industri kecil (5–19 orang pekerja), dan industri mikro (1–4 orang pekerja).

6. **Pasar** adalah tempat pertemuan antara penjual dan pembeli barang dan jasa. Pasar bisa menggunakan bangunan yang bersifat permanen atau semi permanen ataupun tanpa bangunan. Barang yang diperjualbelikan di dalam pasar bisa terdiri dari banyak komoditas (campuran) ataupun secara khusus suatu komoditas tertentu.

7. **Kelompok pertokoan** adalah sejumlah toko yang terdiri dari minimal 10 toko dan mengelompok dalam satu lokasi.

4. **A manufacturing establishment** is defined as a production unit engaged in economic activity, producing goods or services, located in a building or in a certain location, keeping a business record concerning the production and cost structure, and having a person or more that are responsible to those activities.

5. *Manufacturing industries are categorized into four groups, based on the number of employees: large scale manufacturing (100 employees or more), medium scale manufacturing (20–99 employees), small scale manufacturing (5–19 employees), and micro industry (1–4 employees).* **Market** is a meeting place between sellers and buyers of goods and services. The market can use buildings that are permanent or semi-permanent or without a building. The goods traded in the market may consist of many commodities (mixed) or in particular a particular commodity.

6. **Shopping complex** are a number of stores consisting of at least 10

8. **Minimarket** adalah sistem pelayanan mandiri, menjual berbagai jenis barang secara eceran, dan semua barang memiliki label harga, dengan luas bangunan kurang dari 400m<sup>2</sup>.

9. **Toko/warung kelontong** adalah bangunan yang berfungsi sebagai tempat usaha di bangunan tetap untuk menjual barang keperluan sehari-hari secara eceran, tidak mempunyai sistem pelayanan mandiri dikelola oleh satu penjual.

*stores and are clustered in one location.*

7. **Minimarket** is an independent service system, sells various types of goods in retail, and all goods have price tags, with building area less than 400 m<sup>2</sup>.

8. **Store/shop** is a building that serves as a place of business in a fixed building to sell goods for everyday purposes in retail, does not have a self-service system managed by one seller.



**ULASAN****DESCRIPTION**

Berdasarkan data Dinas Perindustrian dan Perdagangan Kabupten Lampung Timur, pada tahun 2018 terdapat 8.787 perusahaan/unit usaha dengan nilai investasi mencapai 192 miliar rupiah.

Di sisi lain, terdapat terdapat 443 pedagang yang dicatat oleh Dinas Perindustrian dan Perdagangan Kabupten Lampung Timur pada tahun 2018. Pedagang tersebut terdiri dari pedagang besar, pedagang menengah dan pedagang kecil.

Pada tahun 2018, Lampung Timur memiliki 425 sarana perdagangan tercatat. Sarana perdagangan tersebut terdiri dari 59 pasar, 69 kelompok pertokoan, 191 toko, 129 minimarket, 14 restoran/rumah makan dan 13 warung/kedai makan.

*Based on data from Industry and Trade Department of Lampung Timur Regency, in 2018 there are 8,787 number of establishments with investment value reach 192 billion rupiahs.*

*On the other hand, there are 443 traders noted by Market Management, Gardens and Sanitaion Department of Lampung Timur Regency in 2018. The traders consist of wholesaler, medium trader and small trader.*

*In 2018, Lampung Timur has 425 registered trade facilities. The trade facilities consist of 59 markets, 69 shopping complex, 191 shops, 129 minimarkets, 14 restaurants and 13 eateries.*

**Tabel 9.1** Jumlah Perusahaan/Unit Usaha, Tenaga Kerja, Nilai Investasi dan Nilai Produksi Industri Menurut Klasifikasi Industri di Kabupaten Lampung Timur, 2018  
**Number of Establishment, Employees, Investment Value and Production Value of Manufacturing Industry by Industrial Classification in Lampung Timur Regency, 2018**

| Klasifikasi Industri<br><i>Industrial Classification</i>  | Perusahaan/<br>Unit Usaha<br><i>Establish-<br/>ments</i> | Tenaga Kerja<br><i>Employee</i> | Nilai Investasi<br><i>Investment Value</i><br>(000 Rupiah) | Nilai Produksi<br><i>Production Value</i><br>(000 Rupiah) |
|---|--|---------------------------------|--|---|
| (1)   | (2)  | (3)                             | (4)  | (5)   |
| 1 Industri Hasil Pertanian<br><i>Agroindustry</i>   | 6 516  | 26 220                          | 79 550 500   | 2 050 450 200   |
| 2 Industri Logam, Mesin<br>dan Elektronika<br><i>Metals, Machinery and<br/>Electronics Industry</i> | 172  | 855                             | 6 581 500  | 40 450 000  |
| 3 Industri Kimia dan Aneka<br><i>Chemical and<br/>Miscellaneous Industry</i>                        | 2 099  | 14 175                          | 106 650 000  | 3 388 605 000   |
| <b>Lampung Timur</b>  | <b>8 787</b>   | <b>41 250</b>                   | <b>192 782 000</b>   | <b>5 479 505 200</b>                                      |

Sumber/Source: Dinas Perindustrian dan Perdagangan Kabupaten Lampung Timur/*Industry and Trade Department of Lampung Timur Regency*



**Tabel 9.2** Jumlah Perusahaan/Unit Usaha, Tenaga Kerja, Nilai Investasi dan Nilai Produksi Industri Menurut Kecamatan di Kabupaten Lampung Timur, 2018  
**Table** Number of Establishment, Workers, Investment Value and Production Value of Manufacturing Industry by Subdistrict in Lampung Timur Regency, 2018

|    | Kecamatan<br>Subdistrict | Perusahaan/<br>Unit Usaha<br>Establish-<br>ment | Tenaga<br>Kerja<br>Workers | Nilai Investasi<br>Investment<br>Value<br>(000 Rupiah) | Nilai Produksi<br>Production<br>Value<br>(000 Rupiah) |
|----|--------------------------|---|----------------------------|--|---|
|    | (1)                      | (2)   | (3)                        | (4)  | (5)   |
| 1  | Metro Kibang             | 295   | 1 340                      | 8 241,899  | 145 238,312   |
| 2  | Batanghari               | 401   | 2 002                      | 8 193,145  | 267 597,741   |
| 3  | Sekampung                | 568   | 1 972                      | 10 750,210   | 223 048,411   |
| 4  | Marga Tiga               | 599   | 2 032                      | 8 035,985  | 182 662,792   |
| 5  | Sekampung Udik           | 395   | 2 587                      | 17 330,900   | 544 484,690   |
| 6  | Jabung                   | 370   | 1 978                      | 5 990,392  | 145 730,946   |
| 7  | Pasir Sakti              | 340   | 1 359                      | 7 195,418  | 178 358,210   |
| 8  | Waway Karya              | 265   | 1 340                      | 6 605,528  | 166 910,603   |
| 9  | Marga Sekampung          | 350   | 1 413                      | 7 107,186  | 133 482,377   |
| 10 | Labuhan Maringgai        | 427   | 1 893                      | 8 292,197  | 186 999,079   |
| 11 | Mataram Baru             | 464   | 1 745                      | 6 833,699  | 144 142,827   |
| 12 | Bandar Sribhawono        | 380   | 1 626                      | 7 408,406  | 235 137,571   |
| 13 | Melinting                | 268   | 828                        | 6 558,891  | 144 196,297   |
| 14 | Gunung Pelindung         | 185   | 895                        | 6 116,474  | 163 468,555   |
| 15 | Way Jepara               | 592   | 2 470                      | 11 064,990   | 362 248,607   |
| 16 | Braja Selebah            | 397   | 2 287                      | 5 491,772  | 176 146,025   |
| 17 | Labuhan Ratu             | 431   | 1 718                      | 8 617,070  | 362 832,710   |
| 18 | Sukadana                 | 396   | 1 743                      | 10 798,260   | 374 676,503   |
| 19 | Bumi Agung               | 324   | 1 245                      | 6 115,214  | 111 693,195   |
| 20 | Batanghari Nuban         | 332   | 2 239                      | 9 836,218  | 345 605,415   |
| 21 | Pekalongan               | 486   | 3 505                      | 11 687,970   | 260 890,812   |
| 22 | Raman Utara              | 399   | 1 707                      | 9 374,068  | 230 936,169   |
| 23 | Purbolinggo              | 470   | 2 145                      | 8 647,012  | 198 415,025   |
| 24 | Way Bungur               | 198   | 1 265                      | 11 129,557   | 534 331,650   |
|    | <b>Lampung Timur</b>     | <b>9 332</b>                                    | <b>43 334</b>              | <b>207 422,461</b>                                     | <b>5 819 234,522</b>                                  |

Sumber/Source: Dinas Perindustrian dan Perdagangan Kabupaten Lampung Timur/Industry and Trade Department of Lampung Timur Regency

**Tabel 9.3** Jumlah Perusahaan/Unit Usaha Menurut Kecamatan dan Klasifikasi Industri <sup>1</sup> di Kabupaten Lampung Timur, 2018  
**Table** Number of Establishment of Manufacturing Industry by Subdistrict and Industrial Classification <sup>1</sup> in Lampung Timur Regency, 2018

| Kecamatan<br>Subdistrict | Industri Kecil<br>Small<br>Manufacturing<br>Industry | Industri<br>Menengah<br>Medium<br>Manufacturing<br>Industry | Industri Besar<br>Large<br>Manufacturing<br>Industry | Jumlah<br>Total |
|--------------------------|--|---|--|-----------------|
| (1)                      | (2)  | (3)   | (4)  | (5)             |
| 1 Metro Kibang           | 294  | 1   | -  | 295             |
| 2 Batanghari             | 399  | 2   | -  | 401             |
| 3 Sekampung              | 562  | 6   | -  | 568             |
| 4 Marga Tiga             | 599  | -   | -  | 599             |
| 5 Sekampung Udik         | 393  | 1   | 1  | 395             |
| 6 Jabung                 | 369  | -   | 1  | 370             |
| 7 Pasir Sakti            | 339  | 1   | -  | 340             |
| 8 Waway Karya            | 265  | -   | -  | 265             |
| 9 Marga Sekampung        | 350  | -   | -  | 350             |
| 10 Labuhan Maringgai     | 426  | 1   | -  | 427             |
| 11 Mataram Baru          | 463  | -   | 1  | 464             |
| 12 Bandar Sribhawono     | 379  | 1   | -  | 380             |
| 13 Melinting             | 268  | -   | -  | 268             |
| 14 Gunung Pelindung      | 185  | -   | -  | 185             |
| 15 Way Jepara            | 592  | -   | -  | 592             |
| 16 Braja Selehah         | 397  | -   | -  | 397             |
| 17 Labuhan Ratu          | 423  | 7   | 1  | 431             |
| 18 Sukadana              | 392  | 3   | 1  | 396             |
| 19 Bumi Agung            | 324  | -   | -  | 324             |
| 20 Batanghari Nuban      | 326  | 4   | 2  | 332             |
| 21 Pekalongan            | 480  | 4   | 2  | 486             |
| 22 Raman Utara           | 396  | 1   | 2  | 399             |
| 23 Purbolinggo           | 469  | 1   | -  | 470             |
| 24 Way Bungur            | 195  | 2   | 1  | 198             |
| <b>Lampung Timur</b>     | <b>9 285</b>   | <b>35</b>   | <b>12</b>  | <b>9 332</b>    |

Keterangan/Note: <sup>1</sup> Klasifikasi Industri berdasar Peraturan Menteri Perindustrian Nomor 64/M-IND/PER/7/2016  
 Industry Classification based on Regulation of the Minister of Industry Number 64/M-IND/PER/7/2016

Sumber/Source: Dinas Perindustrian dan Perdagangan Kabupaten Lampung Timur/Industry and Trade Department of Lampung Timur Regency





**Tabel 9.4** Jumlah Perusahaan Perdagangan Menurut Bentuk Badan Hukum di Kabupaten Lampung Timur, 2014–2018  
**Table** Number of Trade Establishments by Type of Business Entity in Lampung Timur Regency, 2014–2018

| Tipe Badan Hukum<br>Type of Business Entity |  | 2014 | 2015 | 2016 | 2017       | 2018         |
|---|--|------|------|------|------------|--------------|
| (1)   | (2)  | (3)  | (4)  | (5)  | (6)        |              |
| 1   | Perseroan Terbatas (PT)<br>Limited Company | ...  | ...  | ...  | 64         | 164          |
| 2   | CV/Firma<br>Firm                           | ...  | ...  | ...  | 55         | 245          |
| 3   | Koperasi/Cooperative                       | ...  | ...  | ...  | 6          | 68           |
| 4   | Perorangan/Individual                      | ...  | ...  | ...  | 170        | 710          |
| 5   | Lainnya/Others                             | ...  | ...  | ...  | 6          | -            |
| <b>Jumlah/Total</b>                         |  | ...  | ...  | ...  | <b>295</b> | <b>1 187</b> |

Sumber/Source: Dinas Perindustrian dan Perdagangan Kabupaten Lampung Timur/Industry and Trade Department of Lampung Timur Regency

**Tabel 9.5** Jumlah Pedagang Menurut Kecamatan di Kabupaten Lampung Timur, 2018  
**Table** *Number of Trader by Subdistrict in Lampung Timur Regency, 2018*

|    | Kecamatan<br><i>Subdistrict</i> | Pedagang Besar<br><i>Wholesaler</i> | Pedagang<br>Menengah<br><i>Medium Trader</i> | Pedagang Kecil<br><i>Small Trader</i> |
|----|---------------------------------|-------------------------------------|--|---------------------------------------|
|    | (1)                             | (2)                                 | (3)  | (4)                                   |
| 1  | Metro Kibang                    | -                                   | -  | 9                                     |
| 2  | Batanghari                      | -                                   | 1  | 50                                    |
| 3  | Sekampung                       | -                                   | 3  | 1                                     |
| 4  | Marga Tiga                      | -                                   | -  | 21                                    |
| 5  | Sekampung Udik                  | -                                   | 1  | 37                                    |
| 6  | Jabung                          | -                                   | 11   | 17                                    |
| 7  | Pasir Sakti                     | -                                   | 2  | 36                                    |
| 8  | Waway Karya                     | -                                   | -  | 4                                     |
| 9  | Marga Sekampung                 | -                                   | -  | 3                                     |
| 10 | Labuhan Maringgai               | -                                   | 1  | 38                                    |
| 11 | Mataram Baru                    | -                                   | -  | 37                                    |
| 12 | Bandar Sribhawono               | -                                   | -  | 11                                    |
| 13 | Melinting                       | -                                   | -  | 46                                    |
| 14 | Gunung Pelindung                | -                                   | -  | 9                                     |
| 15 | Way Jepara                      | -                                   | 2  | 19                                    |
| 16 | Braja Selehah                   | -                                   | 2  | 67                                    |
| 17 | Labuhan Ratu                    | 2                                   | -  | 11                                    |
| 18 | Sukadana                        | -                                   | 5  | 27                                    |
| 19 | Bumi Agung                      | -                                   | -  | -                                     |
| 20 | Batanghari Nuban                | -                                   | -  | -                                     |
| 21 | Pekalongan                      | -                                   | 4  | -                                     |
| 22 | Raman Utara                     | -                                   | -  | -                                     |
| 23 | Purbolinggo                     | -                                   | 1  | -                                     |
| 24 | Way Bungur                      | 1                                   | 11   | -                                     |
|    | <b>Lampung Timur</b>            | <b>3</b>                            | <b>44</b>                                    | <b>443</b>                            |

Sumber/Source: Dinas Perindustrian dan Perdagangan Kabupaten Lampung Timur/Industry and Trade Department of Lampung Timur Regency



**Tabel 9.6** Jumlah Sarana Perdagangan Menurut Jenisnya di Kabupaten Lampung Timur, 2014–2018  
**Table** Number of Trading Facilities by Type of Facility in Lampung Timur Regency, 2014–2018

| Sarana Perdagangan<br>Trading Facilities |  | 2014      | 2015       | 2016       | 2017       | 2018       |
|--|--|-----------|------------|------------|------------|------------|
| (1)                                      | (2)                                    | (3)       | (4)        | (5)        | (6)        |            |
| 1  | Pasar/Market                           | 8         | 9          | 9          | 9          | 9          |
| 2  | Kelompok Pertokoan<br>Shopping Complex | 5         | 20         | 25         | 61         | 69         |
| 3  | Minimarket                             | 53        | 95         | 120        | 127        | 129        |
| 4  | Toko/Warung Kelontong<br>Shop          | 18        | 84         | 109        | 152        | 191        |
| 5  | Restoran/Rumah Makan<br>Restaurant     | 4         | 7          | 7          | 10         | 14         |
| 6  | Warung/Kedai Makan<br>Eatery           | 5         | 8          | 9          | 12         | 13         |
| <b>Jumlah/Total</b>                      |  | <b>93</b> | <b>223</b> | <b>279</b> | <b>371</b> | <b>425</b> |

Sumber/Source: Dinas Perindustrian dan Perdagangan Kabupaten Lampung Timur/Industry and Trade Department of Lampung Timur Regency

**Tabel 9.7** Jumlah Bangunan Sarana Perdagangan Menurut Lokasi Pasar dan Jenis Bangunan yang Dikelola oleh Kantor Pengelolaan Pasar di Kabupaten Lampung Timur, 2018  
**Table** *Number of Trading Facility Buildings by Market Location and Type of Building which Managed by Market Management Office in Lampung Timur Regency, 2018*

| Lokasi Pasar<br><i>Market Location</i> | Jumlah Bangunan<br><i>Number of Buildings</i> |                     |                   |                        |
|--|---|---------------------|-------------------|------------------------|
|  | Ruko<br><i>Shop-House</i>                     | Toko<br><i>Shop</i> | Los<br><i>Los</i> | Jumlah<br><i>Total</i> |
| (1)                                    | (2)   | (3)                 | (4)               | (5)                    |
| 1 Way Jepara                           | 22  | 580                 | 517               | 1 119                  |
| 2 Sekampung                            | 28  | 416                 | 100               | 544                    |
| 3 Purbolinggo                          | -   | 700                 | 258               | 958                    |
| 4 Pekalongan                           | -   | 324                 | 294               | 618                    |
| 5 Rajabasa Lama                        | -   | 208                 | 200               | 408                    |
| 6 Sukadana                             | 48  | 168                 | 78                | 294                    |
| 7 Raman Utara                          | -   | 189                 | 138               | 327                    |
| 8 Labuhan Maringgai                    | -   | 106                 | 196               | 302                    |
| 9 Melinting                            | -   | -                   | 60                | 60                     |
| <b>Jumlah/Total</b>                    | <b>98</b>                                     | <b>2 691</b>        | <b>1 841</b>      | <b>4 630</b>           |

Sumber/Source: Dinas Perindustrian dan Perdagangan Kabupaten Lampung Timur/*Industry and Trade Department of Lampung Timur Regency*



**Tabel 9.8** Jumlah Pasar Desa Menurut Kecamatan di Kabupaten Lampung Timur, 2014-2018  
**Table** Number of Village Market by Subdistrict in Lampung Timur Regency, 2014-2018

|                     | Kecamatan<br>Subdistrict | 2014 | 2015 | 2016 | 2017      | 2018      |
|---------------------|--------------------------|------|------|------|-----------|-----------|
|                     | (1)                      | (2)  | (3)  | (4)  | (5)       | (6)       |
| 1                   | Metro Kibang             | ...  | ...  | ...  | 1         | 1         |
| 2                   | Batanghari               | ...  | ...  | ...  | 4         | 4         |
| 3                   | Sekampung                | ...  | ...  | ...  | 5         | 5         |
| 4                   | Marga Tiga               | ...  | ...  | ...  | 4         | 4         |
| 5                   | Sekampung Udik           | ...  | ...  | ...  | 6         | 6         |
| 6                   | Jabung                   | ...  | ...  | ...  | 3         | 3         |
| 7                   | Pasir Sakti              | ...  | ...  | ...  | 4         | 4         |
| 8                   | Waway Karya              | ...  | ...  | ...  | 5         | 5         |
| 9                   | Marga Sekampung          | ...  | ...  | ...  | 1         | 1         |
| 10                  | Labuhan Maringgai        | ...  | ...  | ...  | 4         | 4         |
| 11                  | Mataram Baru             | ...  | ...  | ...  | 1         | 1         |
| 12                  | Bandar Sribhawono        | ...  | ...  | ...  | 3         | 3         |
| 13                  | Melinting                | ...  | ...  | ...  | 0         | -         |
| 14                  | Gunung Pelindung         | ...  | ...  | ...  | 2         | 2         |
| 15                  | Way Jepara               | ...  | ...  | ...  | 0         | -         |
| 16                  | Braja Selehah            | ...  | ...  | ...  | 2         | 2         |
| 17                  | Labuhan Ratu             | ...  | ...  | ...  | 1         | 1         |
| 18                  | Sukadana                 | ...  | ...  | ...  | 2         | 2         |
| 19                  | Bumi Agung               | ...  | ...  | ...  | 3         | 3         |
| 20                  | Batanghari Nuban         | ...  | ...  | ...  | 1         | 1         |
| 21                  | Pekalongan               | ...  | ...  | ...  | 2         | 2         |
| 22                  | Raman Utara              | ...  | ...  | ...  | 2         | 2         |
| 23                  | Purbolinggo              | ...  | ...  | ...  | 1         | 1         |
| 24                  | Way Bungur               | ...  | ...  | ...  | 2         | 2         |
| <b>Jumlah/Total</b> |                          | ...  | ...  | ...  | <b>59</b> | <b>59</b> |

Sumber/Source: Dinas Perindustrian dan Perdagangan Kabupaten Lampung Timur/Industry and Trade Department of Lampung Timur Regency


# TRANSPORTASI DAN KOMUNIKASI

## TRANSPORTATION AND COMMUNICATION

### STATISTIK TRANSPORTASI LAUT KAB. LAMPUNG TIMUR

Statistics of Sea Transportation in Lampung Timur Regency

2018



#### BARANG DIBONGKAR

Pasir  
Sand

84.434,3 ton tons

Ikan Segar  
Fresh Fish

445,5 ton tons

#### BARANG DIMUAT



Es Balok  
Ice Block

408,5 ton tons



Gencar  
Gencar

3.919,0 ton tons



Kayu Gelam  
Gelam Logs

283,0 m<sup>3</sup> m<sup>3</sup>



Hewan  
Cattle

25,0 ekor

Pasir  
Sand

122,0 ton tons



## PENJELASAN TEKNIS

1. **Jalan nasional** merupakan jalan arteri dan jalan kolektor dalam sistem jaringan jalan primer yang menghubungkan antaribu kota provinsi, dan jalan strategis nasional, serta jalan tol.
2. **Jalan provinsi** merupakan jalan kolektor dalam sistem jaringan jalan primer yang menghubungkan ibu kota provinsi dengan ibu kota kabupaten/kota, atau antaribu kota kabupaten/kota, dan jalan strategis provinsi.
3. **Jalan kabupaten** merupakan jalan lokal dalam sistem jaringan jalan primer yang tidak termasuk pada jalan nasional dan jalan provinsi, yang menghubungkan ibu kota kabupaten dengan ibu kota kecamatan, antaribu kota kecamatan, ibu kota kabupaten dengan pusat kegiatan lokal, antarpusat kegiatan lokal, serta jalan umum dalam sistem jaringan jalan sekunder dalam wilayah kabupaten, dan jalan strategis kabupaten.
4. **Jalan kota** adalah jalan umum dalam sistem jaringan jalan sekunder yang

## TECHNICAL NOTES

1. **The national road**, an arterial and collector roads in the primary road network system that connects between the provincial capital, and the national strategic roads, and toll roads.
2. **Provincial roads** is collector roads in the primary road network system that connects the province capital with the capital of the regency/Municipality, or between the capital of the regency/Municipality and provincial strategic roads.
3. **District/Regency roads** is the local roads in the primary road network system that does not include a road linking the capital of the district with the capital of subdistrict, between the capital of subdistrict, capital of the district with local activity centers, between center of local activities, and the public roads in the secondary roads network system in a district, and the strategic district roads.
4. **Municipality road** is a public road in the secondary road network





menghubungkan antarpusat pelayanan dalam kota, menghubungkan pusat pelayanan dengan persil, menghubungkan antarpersil, serta menghubungkan antarpusat permukiman yang berada di dalam kota.

*system that connects between center of the services in the Municipality, linking the center of the services with the persil, connecting between persil, and connecting between settlements within the Municipality.*

5. **Jalan desa** merupakan jalan umum yang menghubungkan kawasan dan/atau antarpermukiman di dalam desa, serta jalan lingkungan.

5. **Village Road** is a public road that connects the area and/or between settlements inside the village, and the environment roads.

6. **Jalan Kelas I** yaitu jalan arteri yang dapat dilalui kendaraan bermotor termasuk muatan dengan ukuran lebar tidak melebihi 2.500 milimeter, ukuran panjang tidak melebihi 18.000 milimeter, dan muatan sumbu terberat yang diizinkan lebih besar dari 10 ton, yang saat ini masih belum digunakan di Indonesia, namun sudah mulai dikembangkan diberbagai negara maju seperti di Prancis yang telah mencapai muatan sumbu terberat sebesar 13 ton.

6. **Class I Road** is the arterial roads that can be passed vehicles include a charge to the size of a width not exceeding 2.500 millimeters, a length not exceeding 18.000 millimeters, and load the heaviest permissible axis greater than 10 tons, which is still not used in Indonesia, but has started to be developed in many developed countries such as France which have reached the axis of heaviest payload of 13 tons.

7. **Jalan Kelas II** yaitu jalan arteri yang dapat dilalui kendaraan bermotor termasuk muatan dengan ukuran lebar tidak melebihi 2.500 milimeter, ukuran panjang tidak melebihi 18.000 milimeter, dan

7. **Class II Road**, the arterial roads that can be passed vehicles include a charge to the size of a width not exceeding 2.500 millimeters, a length not exceeding 18.000 millimeters, and load the heaviest

muatan sumbu terberat yang diizinkan 10 ton, jalan kelas ini merupakan jalan yang sesuai untuk angkutan peti kemas.

*axis which allowed is 10 tons, this class is appropriate for the crate boxed transport.*

8. **Jalan Kelas III A** yaitu jalan arteri atau kolektor yang dapat dilalui kendaraan bermotor termasuk muatan dengan ukuran lebar tidak melebihi 2.500 milimeter, ukuran panjang tidak melebihi 18.000 milimeter, dan muatan sumbu terberat yang diizinkan 8 ton.
8. ***Class III A Road*** is arterial or collector roads are passable vehicles include a charge to the size of a width not exceeding 2.500 millimeters, a length not exceeding 18.000 millimeters, and load the heaviest axis allowed is 8 tons.
9. **Jalan Kelas III B** yaitu jalan kolektor yang dapat dilalui kendaraan bermotor termasuk muatan dengan ukuran lebar tidak melebihi 2.500 milimeter, ukuran panjang tidak melebihi 12.000 milimeter, dan muatan sumbu terberat yang diizinkan 8 ton.
9. ***Class III B Road***, the collector roads are passable vehicles include a charge to the size of a width not exceeding 2.500 millimeters, a length not exceeding 12.000 millimeters, and load the heaviest axis allowed 8 is tons.
10. **Jalan Kelas III C** yaitu jalan lokal dan jalan lingkungan yang dapat dilalui kendaraan bermotor termasuk muatan dengan ukuran lebar tidak melebihi 2.100 milimeter, ukuran panjang tidak melebihi 9.000 milimeter, dan muatan sumbu terberat yang diizinkan 8 ton.
10. ***Class III C Road*** is the local road and the environment road can be passed vehicles including cargo with a width not exceeding 2.100 millimeters, a length not exceeding 9.000 millimeters, and load the heaviest axis allowed is 8 tons.
11. **Kendaraan bermotor** adalah setiap kendaraan yang digerakkan oleh peralatan teknik yang ada pada
11. ***Motor vehicles*** are any kind of vehicles motorized by machine set up in those vehicles, they are



kendaraan tersebut, biasanya digunakan untuk angkutan orang atau barang di atas jalan raya selain kendaraan yang berjalan di atas rel. Kendaraan bermotor yang dicatat adalah semua jenis kendaraan kecuali kendaraan bermotor TNI/Polri dan Korps Diplomatik.

*usually used for transporting peoples or goods on roads except vehicles moving along a railway line. The data cover all kinds of motor vehicles except those belong to Indonesia Army Force Indonesian State Police and Diplomatic Corps.*

12. **Mobil penumpang** adalah setiap kendaraan bermotor yang dilengkapi dengan tempat duduk untuk sebanyak-banyaknya delapan orang, tidak termasuk tempat duduk untuk pengemudi, baik dilengkapi atau tidak dilengkapi bagasi.

12. **Passenger cars** are any motor vehicles with no more than eight seats, excluding seat for driver, it can be with or without hoot.

13. **Mobil bis** adalah setiap kendaraan bermotor yang dilengkapi dengan tempat duduk untuk lebih dari delapan orang, tidak termasuk tempat duduk untuk pengemudi, baik dilengkapi atau tidak dilengkapi bagasi.

13. **Buses** are large passenger cars having seats for more than eight passengers, excluding seat for driver, it can be with or without hoot.

14. **Mobil truk** adalah setiap kendaraan bermotor yang digunakan untuk angkutan barang, selain mobil penumpang, mobil bis dan kendaraan bermotor roda dua.

14. **Trucks** are any motor vehicles used to transport goods excluding passenger cars, buses, and motorcycles.

15. **Kunjungan kapal** adalah kapal yang datang di pelabuhan baik untuk berlabuh di perairan maupun bersandar di dermaga.

15. **Ship arrival** is a ship arriving at a port either for mooring or berthing

16. **Kantor Pos** adalah tempat pemberi pelayanan komunikasi tertulis dan atau surat elektronik, layanan paket, layanan logistik, layanan transaksi keuangan, dan layanan keagenan pos untuk kepentingan umum. Rumah pos berfungsi sama seperti kantor pos dan kantor pos pembantu, bedanya rumah pos biasanya terletak di daerah terpencil.
16. **Post Office** is a service provider facility of written communication and or electronic mail, parcel service, logistics services, financial transaction services, and postal services to the public. Postal house has the same function as the post office and subsidiary of post office, the difference is that postal house is usually located in remote areas.
17. **Telekomunikasi** adalah setiap pemancaran, pengiriman dan atau penerimaan dari setiap informasi dalam bentuk tanda-tanda, isyarat, tulisan, gambar, suara dan bunyi melalui sistem kawat, optik, radio atau sistem elektromagnetik lainnya.
17. **Telecommunication** includes every transmitting, delivering and or receiving from every information of marking, signal, article, picture, sound and voice through strand of wire system, optic, radio or other electromagnetic system.
18. **Jaringan telekomunikasi** adalah rangkaian perangkat telekomunikasi dan kelengkapannya yang digunakan dalam bertelekomunikasi.
18. **Telecommunication network** is peripheral network of telecommunication and its equipment used in the means of telecommunication.
19. Telepon tetap kabel dalam Susenas disebut **telepon rumah** adalah jaringan telekomunikasi menggunakan perangkat telepon tetap dengan kabel yang secara umum diatur oleh standar-standar teknis dengan menggunakan suatu
19. Fixed line telephone based on Susenas called **home phone** is a telecommunication network using fixed line telephone device which is generally regulated by technical standards, using a phone number, also known as the Public Switched



nomor telepon, dikenal pula sebagai *Public Switched Telephone Network (PSTN)*. Pada umumnya dimanfaatkan untuk telepon rumah dan jaringan internet, memiliki kemampuan menghantarkan sinyal dengan kuat dan jelas dengan biaya yang relatif lebih murah.

*Telephone Network (PSTN). It is generally used for home phone and Internet networks, has the ability to deliver a strong and clear signal with a relatively low cost.*

20. **Telepon bergerak seluler** adalah perangkat telekomunikasi elektronik yang mempunyai kemampuan dasar yang sama dengan telepon tetap kabel, namun dapat dibawa ke mana-mana (portable, mobile) dan tidak perlu disambungkan dengan jaringan telekomunikasi kabel. Selain berfungsi sebagai telepon, telepon seluler modern biasanya mendukung layanan tambahan seperti Short Messages Services (SMS), Multimedia Messages Service (MMS), e-mail dan akses Internet, aplikasi bisnis dan permainan, serta fotografi. Saat ini, Indonesia mempunyai dua sistem jaringan telepon bergerak seluler yaitu Global System for Mobile Telecommunications (GSM) dan CDMA.

20. **Cellular mobile phone** is an electronic telecommunication device which has the same basic capabilities with fixed cables, but can be taken anywhere (portable, mobile) and does not need to be connected to the wired telecommunications networks. In addition to functioning as a telephone, modern mobile phone typically supports additional services such as Short Messages Services (SMS), Multimedia Messages Service (MMS), e-mail and access to the Internet, business applications and games, as well as photography. Currently, Indonesia has two cellular mobile telephone network system that are GSM (Global System for Mobile Telecommunications) and Code Division Multiple Access (CDMA).

**ULASAN****DESCRIPTION**

Mobilitas utama masyarakat Lampung Timur ditunjang dengan sarana perhubungan darat. Sarana perhubungan darat pada tahun 2018 terdiri dari 140,81 km jalan negara, 134,93 km jalan provinsi, dan 1.884,17 km jalan kabupaten.

Dilihat dari kondisi jalan, 28,74 persen dari jalan kabupaten di Lampung Timur dalam kondisi baik, 25,69 persen dalam kondisi sedang, 7,92 persen dalam kondisi rusak dan 37,65 persen dalam kondisi rusak berat.

Kabupaten Lampung Timur mempunyai lima pelabuhan, yaitu pelabuhan Labuhan Meringgai, Way Penet, Kuala Seputih, Way Seputih, dan Way Sekampung. Kelima pelabuhan ini melakukan kegiatan bongkar ikan dan muat es balok. Pelabuhan Labuhan Meringgai dan Way Penet berlokasi di Lampung Timur, Kuala Seputih dan Way Seputih berlokasi di Tulang Bawang, dan Pelabuhan Way Sekampung berlokasi di Lampung Selatan. Meskipun tiga pelabuhan berlokasi di luar wilayah Lampung Timur, tetapi ketiga pelabuhan tersebut dikoordinasi oleh Pelabuhan Labuhan Meringgai.

Kunjungan kapal di semua pelabuhan pada tahun 2018 terjadi sebanyak 1.117

*Lampung Timur people's main mobility is supported by land transportation. Land transportation in 2018 consists of 140.81 km state roads, 134.93 km of provincial roads, and 1,884.17 km of district roads.*

*According to road condition, 28.74 percent of district roads in Lampung Timur are in good condition, 25.69 percent are in moderate condition, 7.92 percent are in damaged condition and 37.65 percent are in heavily damaged conditions.*

*Lampung Timur Regency has five ports, the port of Labuhan Meringgai, Way Penet, Kuala Seputih, Seputih Way, and the Way Sekampung. The fifth of these ports carry out the fish loading and ice blocks unloading. Labuhan Meringgai and Way Penet Ports is located in Lampung Timur, Kuala Seputih and Way Seputih is located in Tulang Bawang, and Way Sekampung Port is located in Lampung Selatan. Although the last three ports located outside the territory of Lampung Timur, but all of them is coordinated by Labuhan Meringgai Sea Port.*

*Ship arrivals in all ports of Lampung Timur in 2018 counted as 1,117 times. Most of unloading goods are*



kali.

Sentral Telepon Otomat (STO) di Lampung Timur tersebar di Sukadana, Labuhan Maringgai dan Way Jepara. Tahun 2017, STO di Lampung Timur mempunyai kapasitas telepon sebanyak 5.910, tetapi saluran dalam layanan baru mencapai 1.119 (18,93 %).

Based Transmission System (BTS) telepon seluler di Lampung Timur pada tahun 2018 berjumlah 260 unit yang dimiliki oleh 14 penyedia layanan. Jumlah BST terbanyak dimiliki oleh penyedia layanan Telkomsel (PT. Telkom Indonesia), yaitu sebanyak 57 unit yang tersebar di seluruh kecamatan.

*logs/woods, ice blocks, and cattle. While the unloading goods are a logs/woods fesh fish, and liquefied natural gas.*

*Automatic Telephone Central in Lampung Timur distributed in Sukadana, Labuhan Maringgai and Way Jepara. In 2017, Automatic Telephone Central in Lampung Timur has 5,910 phone served capacity, but the service line only 1,119 (18.93 %).*

*Number of Based Transmission System (BTS) Celular Phone in Lampung Timur in 2018 is 260 units which are provided by 14 providers. The most of the BST are provided by Telkomsel (PT. Telkom Indonesia), there are 57 units spreaded in all subdistricts.*

## 10.1 TRANSPORTASI/*TRANSPORTATION*

**Tabel 10.1.1 Panjang Jalan Menurut Jenis Permukaan dan Status Jalan di Kabupaten Lampung Timur (km), 2018**  
***Length of Roads by Type of Road Surfaces and Status in Lampung Timur Regency (km), 2018***

| Jenis Permukaan<br><i>Kind of Surfaces</i> | Status Jalan<br><i>Road Status</i> |                             |                             |                        |
|--|------------------------------------|-----------------------------|-----------------------------|------------------------|
|  | Negara<br><i>State</i>             | Provinsi<br><i>Province</i> | Kabupaten<br><i>Regency</i> | Desa<br><i>Village</i> |
| (1)  | (2)                                | (3)                         | (4)                         | (5)                    |
| 1 Aspal/ <i>Pavement</i>                   | 140,81                             | 134,93                      | 1 435,84                    | 1 711,58               |
| 2 Kerikil/ <i>Onderlagh</i>                | -                                  | -                           | 361,43                      | 361,43                 |
| 3 Tanah/ <i>Dirt</i>                       | -                                  | -                           | 86,90                       | 86,90                  |
| 4 Tidak Dirinci/ <i>Not Specified</i>      | -                                  | -                           | -                           | -                      |
| <b>Jumlah/<i>Total</i></b>                 | <b>140,81</b>                      | <b>134,93</b>               | <b>1 884,17</b>             | <b>2 159,91</b>        |

Sumber/*Source*: Dinas Pekerjaan Umum dan Penataan Ruang Kabupaten Lampung Timur/*Public Work and Spatial Planning Department of Lampung Timur Regency*





**Tabel 10.1.2 Panjang Jalan Menurut Kondisi dan Status Jalan di Kabupaten Lampung Timur (km), 2018**  
**Table Length of Roads by Road Condition and Status in Lampung Timur Regency (km), 2018**

| Kondisi Jalan<br><i>Road Condition</i>   | Status Jalan<br><i>Road Status</i> |                             |                             | Jumlah<br><i>Total</i> |
|--|------------------------------------|-----------------------------|-----------------------------|------------------------|
|  | Negara<br><i>State</i>             | Provinsi<br><i>Province</i> | Kabupaten<br><i>Regency</i> |                        |
| (1)                                      | (2)                                | (3)                         | (4)                         | (5)                    |
| 1 Baik/ <i>Good</i>                      | ...                                | 105,89                      | 541,45                      | 647,34                 |
| 2 Sedang/ <i>Moderate</i>                | ...                                | 6,40                        | 484,06                      | 490,46                 |
| 3 Rusak/ <i>Damaged</i>                  | ...                                | 4,69                        | 149,21                      | 153,90                 |
| 4 Rusak Berat<br><i>Severely Damaged</i> | ...                                | 17,95                       | 709,45                      | 727,40                 |
| <b>Jumlah/<i>Total</i></b>               | <b>140,81</b>                      | <b>134,93</b>               | <b>1 884,17</b>             | <b>2 159,91</b>        |

Sumber/*Source*: Dinas Pekerjaan Umum dan Penataan Ruang Kabupaten Lampung Timur/*Public Work and Spatial Planning Department of Lampung Timur Regency*

**Tabel 10.1.3 Panjang Jalan Menurut Kelas dan Status Jalan di Kabupaten Lampung Timur (km), 2018**  
**Table Length of Roads by Road Class and Status in Lampung Timur Regency (km), 2018**

| Kelas Jalan<br><i>Road Class</i>      | Status Jalan<br><i>Road Status</i> |                             |                             | Jumlah<br><i>Total</i> |
|---------------------------------------|------------------------------------|-----------------------------|-----------------------------|------------------------|
|                                       | Negara<br><i>State</i>             | Provinsi<br><i>Province</i> | Kabupaten<br><i>Regency</i> |                        |
| (1)                                   | (2)                                | (3)                         | (4)                         | (5)                    |
| 1 Kelas I/I <i>Class</i>              | 140,81                             | -                           | -                           | 140,81                 |
| 2 Kelas II/II <i>Class</i>            | -                                  | -                           | -                           | -                      |
| 3 Kelas III/III <i>Class</i>          | -                                  | -                           | -                           | -                      |
| 4 Kelas III A/III A <i>Class</i>      | -                                  | 134,93                      | 1 884,17                    | 2 019,10               |
| 5 Kelas III B/III B <i>Class</i>      | -                                  | -                           | -                           | -                      |
| 6 Kelas III C/III C <i>Class</i>      | -                                  | -                           | -                           | -                      |
| 7 Tidak Dirinci/ <i>Not Specified</i> | -                                  | -                           | -                           | -                      |
| <b>Jumlah/Total</b>                   | <b>140,81</b>                      | <b>134,93</b>               | <b>1 884,17</b>             | <b>2 159,91</b>        |

Sumber/Source: Dinas Pekerjaan Umum dan Penataan Ruang Kabupaten Lampung Timur/*Public Work and Spatial Planning Department of Lampung Timur Regency*



**Tabel 10.1.4 Jumlah Kendaraan Roda Empat Bermotor Hasil Uji Petik Menurut Bulan, Jenis Kendaraan dan Asal Kendaraan di Kabupaten Lampung Timur, 2018**  
**Number of Four Wheels Motorized Vehicle of Quote Test Result by Month, Type and Source of Vehicle in Lampung Timur Regency, 2018**

|                             | Jenis dan Asal Kendaraan<br><i>Type and Source of Vehicle</i>                          | Bulan/Month               |                             |                       |                       |
|-----------------------------|--|---------------------------|-----------------------------|-----------------------|-----------------------|
|                             |  | Januari<br><i>January</i> | Februari<br><i>February</i> | Maret<br><i>March</i> | April<br><i>April</i> |
|                             | (1)  | (2)                       | (3)                         | (4)                   | (5)                   |
| <b>A</b>                    | <b>JUMLAH KENDARAAN YANG DIUJI</b><br><b>NUMBER OF TESTED VEHICLE</b>                  | <b>602</b>                | <b>556</b>                  | <b>619</b>            | <b>547</b>            |
| 1                           | Mobil Barang Truk dan Pickup/Truck and Pickup Car                                      | 593                       | 549                         | 612                   | 536                   |
| a                           | Kendaraan Kabupaten Lampung Timur<br><i>Lampung Timur Regency Vehicle</i>              | 450                       | 429                         | 462                   | 378                   |
| b                           | Kendaraan Luar Kabupaten Lampung Timur<br><i>Outside Lampung Timur Regency Vehicle</i> | 142                       | 120                         | 149                   | 158                   |
| c                           | Kendaraan Numpang Uji<br><i>Joined Test Vehicle</i>                                    | 1                         | -                           | 1                     | -                     |
| 2                           | Mobil Penumpang Mikrolet/ <i>Microlet Passenger Car</i>                                | -                         | -                           | -                     | -                     |
| a                           | Kendaraan Kabupaten Lampung Timur<br><i>Lampung Timur Regency Vehicle</i>              | -                         | -                           | -                     | -                     |
| b                           | Kendaraan Luar Kabupaten Lampung Timur<br><i>Outside Lampung Timur Regency Vehicle</i> | -                         | -                           | -                     | -                     |
| c                           | Kendaraan Numpang Uji<br><i>Joined Test Vehicle</i>                                    | -                         | -                           | -                     | -                     |
| 3                           | Mobil Penumpang Mini Bus/ <i>Mini Bus</i>  | 8                         | 4                           | 7                     | 11                    |
| a                           | Kendaraan Kabupaten Lampung Timur<br><i>Lampung Timur Regency Vehicle</i>              | 5                         | 3                           | 7                     | 9                     |
| b                           | Kendaraan Luar Kabupaten Lampung Timur<br><i>Outside Lampung Timur Regency Vehicle</i> | 2                         | -                           | -                     | 1                     |
| c                           | Kendaraan Numpang Uji<br><i>Joined Test Vehicle</i>                                    | 1                         | 1                           | -                     | 1                     |
| 4                           | Mobil Penumpang Bus/ <i>Bus</i>  | 1                         | 3                           | -                     | -                     |
| a                           | Kendaraan Kabupaten Lampung Timur<br><i>Lampung Timur Regency Vehicle</i>              | 1                         | 2                           | -                     | -                     |
| b                           | Kendaraan Luar Kabupaten Lampung Timur<br><i>Outside Lampung Timur Regency Vehicle</i> | -                         | -                           | -                     | -                     |
| c                           | Kendaraan Numpang Uji<br><i>Joined Test Vehicle</i>                                    | -                         | 1                           | -                     | -                     |
| <b>B</b>                    | <b>JUMLAH KENDARAAN UJI GANTI STUK</b><br><b>NUMBER OF STUK CHANGE TESTED VEHICLE</b>  | <b>404</b>                | <b>390</b>                  | <b>438</b>            | <b>428</b>            |
| <b>C</b>                    | <b>JUMLAH KENDARAAN UJI REGULER</b><br><b>NUMBER OF REGULER TESTED VEHICLE</b>         | <b>198</b>                | <b>166</b>                  | <b>181</b>            | <b>119</b>            |
| <b>Jumlah/Total (A=B+C)</b> |  | <b>602</b>                | <b>556</b>                  | <b>619</b>            | <b>547</b>            |

Lanjutan Tabel/*Continued Table* 10.1.4

| Jenis dan Asal Kendaraan<br><i>Type and Source of Vehicle</i> |  | Bulan/ <i>Month</i> |                     |                     |                          |
|---|--|---------------------|---------------------|---------------------|--------------------------|
|   |  | Mei<br><i>May</i>   | Juni<br><i>June</i> | Juli<br><i>July</i> | Agustus<br><i>August</i> |
| (1)   |  | (6)                 | (7)                 | (8)                 | (9)                      |
| <b>A</b>  | <b>JUMLAH KENDARAAN YANG DIUJI</b><br><b><i>NUMBER OF TESTED VEHICLE</i></b>                 | <b>526</b>          | <b>221</b>          | <b>508</b>          | <b>403</b>               |
| 1   | Mobil Barang Truk dan <i>Pickup/Truck and Pickup Car</i>                                     | 520                 | 215                 | 501                 | 398                      |
| a   | Kendaraan Kabupaten Lampung Timur<br><i>Lampung Timur Regency Vehicle</i>                    | 364                 | 156                 | 411                 | 291                      |
| b   | Kendaraan Luar Kabupaten Lampung Timur<br><i>Outside Lampung Timur Regency Vehicle</i>       | 156                 | 59                  | 90                  | 107                      |
| c   | Kendaraan Numpang Uji<br><i>Joined Test Vehicle</i>  | -                   | -                   | -                   | -                        |
| 2   | Mobil Penumpang Mikrolet/ <i>Microlet Passenger Car</i>                                      | -                   | -                   | -                   | -                        |
| a   | Kendaraan Kabupaten Lampung Timur<br><i>Lampung Timur Regency Vehicle</i>                    | -                   | -                   | -                   | -                        |
| b   | Kendaraan Luar Kabupaten Lampung Timur<br><i>Outside Lampung Timur Regency Vehicle</i>       | -                   | -                   | -                   | -                        |
| c   | Kendaraan Numpang Uji<br><i>Joined Test Vehicle</i>  | -                   | -                   | -                   | -                        |
| 3   | Mobil Penumpang Mini Bus/ <i>Mini Bus</i>  | 6                   | 3                   | 5                   | 3                        |
| a   | Kendaraan Kabupaten Lampung Timur<br><i>Lampung Timur Regency Vehicle</i>                    | 4                   | 1                   | 1                   | 3                        |
| b   | Kendaraan Luar Kabupaten Lampung Timur<br><i>Outside Lampung Timur Regency Vehicle</i>       | 2                   | -                   | 2                   | -                        |
| c   | Kendaraan Numpang Uji<br><i>Joined Test Vehicle</i>  | -                   | 2                   | 2                   | -                        |
| 4   | Mobil Penumpang Bus/ <i>Bus</i>  | -                   | 3                   | 2                   | 2                        |
| a   | Kendaraan Kabupaten Lampung Timur<br><i>Lampung Timur Regency Vehicle</i>                    | -                   | -                   | -                   | 2                        |
| b   | Kendaraan Luar Kabupaten Lampung Timur<br><i>Outside Lampung Timur Regency Vehicle</i>       | -                   | 2                   | -                   | -                        |
| c   | Kendaraan Numpang Uji<br><i>Joined Test Vehicle</i>  | -                   | 1                   | 2                   | -                        |
| <b>B</b>  | <b>JUMLAH KENDARAAN UJI GANTI STUK</b><br><b><i>NUMBER OF STUK CHANGE TESTED VEHICLE</i></b> | <b>448</b>          | <b>160</b>          | <b>420</b>          | <b>319</b>               |
| <b>C</b>  | <b>JUMLAH KENDARAAN UJI REGULER</b><br><b><i>NUMBER OF REGULER TESTED VEHICLE</i></b>        | <b>78</b>           | <b>61</b>           | <b>88</b>           | <b>84</b>                |
| Jumlah/ <i>Total (A=B+C)</i>                                  |  | <b>526</b>          | <b>221</b>          | <b>508</b>          | <b>403</b>               |



Lanjutan Tabel/*Continued Table 10.1.4*

| Jenis dan Asal Kendaraan<br><i>Type and Source of Vehicle</i> |  | Bulan/Month                   |                           |                             |                             |
|---|--|-------------------------------|---------------------------|-----------------------------|-----------------------------|
|   |  | September<br><i>September</i> | Oktober<br><i>October</i> | November<br><i>November</i> | Desember<br><i>December</i> |
| (1)   |  | (10)                          | (11)                      | (12)                        | (13)                        |
| <b>A</b>  | <b>JUMLAH KENDARAAN YANG DIUJI</b><br><b>NUMBER OF TESTED VEHICLE</b>                  | <b>258</b>                    | <b>28</b>                 | ...                         | ...                         |
| 1   | Mobil Barang Truk dan <i>Pickup/Truck and Pickup Car</i>                               | 249                           | 28                        | ...                         | ...                         |
| a   | Kendaraan Kabupaten Lampung Timur<br><i>Lampung Timur Regency Vehicle</i>              | 130                           | 21                        | ...                         | ...                         |
| b   | Kendaraan Luar Kabupaten Lampung Timur<br><i>Outside Lampung Timur Regency Vehicle</i> | 115                           | 7                         | ...                         | ...                         |
| c   | Kendaraan Numpang Uji<br><i>Joined Test Vehicle</i>                                    | 4                             | -                         | ...                         | ...                         |
| 2   | Mobil Penumpang Mikrolet/ <i>Microlet Passenger Car</i>                                | -                             | -                         | ...                         | ...                         |
| a   | Kendaraan Kabupaten Lampung Timur<br><i>Lampung Timur Regency Vehicle</i>              | -                             | -                         | ...                         | ...                         |
| b   | Kendaraan Luar Kabupaten Lampung Timur<br><i>Outside Lampung Timur Regency Vehicle</i> | -                             | -                         | ...                         | ...                         |
| c   | Kendaraan Numpang Uji<br><i>Joined Test Vehicle</i>                                    | -                             | -                         | ...                         | ...                         |
| 3   | Mobil Penumpang Mini Bus/ <i>Mini Bus</i>  | 5                             | -                         | ...                         | ...                         |
| a   | Kendaraan Kabupaten Lampung Timur<br><i>Lampung Timur Regency Vehicle</i>              | 5                             | -                         | ...                         | ...                         |
| b   | Kendaraan Luar Kabupaten Lampung Timur<br><i>Outside Lampung Timur Regency Vehicle</i> | -                             | -                         | ...                         | ...                         |
| c   | Kendaraan Numpang Uji<br><i>Joined Test Vehicle</i>                                    | -                             | -                         | ...                         | ...                         |
| 4   | Mobil Penumpang Bus/ <i>Bus</i>  | 4                             | -                         | ...                         | ...                         |
| a   | Kendaraan Kabupaten Lampung Timur<br><i>Lampung Timur Regency Vehicle</i>              | 3                             | -                         | ...                         | ...                         |
| b   | Kendaraan Luar Kabupaten Lampung Timur<br><i>Outside Lampung Timur Regency Vehicle</i> | 1                             | -                         | ...                         | ...                         |
| c   | Kendaraan Numpang Uji<br><i>Joined Test Vehicle</i>                                    | -                             | -                         | ...                         | ...                         |
| <b>B</b>  | <b>JUMLAH KENDARAAN UJI GANTI STUK</b><br><b>NUMBER OF STUK CHANGE TESTED VEHICLE</b>  | <b>169</b>                    | <b>28</b>                 | ...                         | ...                         |
| <b>C</b>  | <b>JUMLAH KENDARAAN UJI REGULER</b><br><b>NUMBER OF REGULER TESTED VEHICLE</b>         | <b>89</b>                     | -                         | ...                         | ...                         |
| <b>Jumlah/Total (A=B+C)</b>                                   |  | <b>258</b>                    | <b>28</b>                 | ...                         | ...                         |

Sumber/Source: Dinas Perhubungan Kabupaten Lampung Timur/*Transportation Department of Lampung Timur Regency*

**Tabel 10.1.5 Jumlah Kunjungan Kapal, Barang Dimuat, dan Barang Dibongkar pada Beberapa Pelabuhan Laut di Kabupaten Lampung Timur, 2018**  
***Number of Ship, Loaded, and Unloaded Cargo in Several Sea Port in Lampung Timur Regency, 2018***

| Pelabuhan Laut<br><i>Sea Port</i> | Kunjungan Kapal<br><i>Ship Arrival</i> |  | Barang Dimuat<br><i>Loaded Cargo</i> |                                       |  |  |
|-----------------------------------|--|--|--------------------------------------|---------------------------------------|--|--|
|                                   | Jumlah Unit<br><i>Total of Units</i>   | Jumlah Gross Tonase<br><i>Total of Gross Tonnage</i> | Es Balok<br><i>Ice (kg)</i>          | Ikan Asin<br><i>Salted Fish (ton)</i> | Gencar <sup>1</sup><br><i>Gencar<sup>1</sup> (ton)</i> | Kayu Gelam<br><i>Gelam Log (m<sup>3</sup>)</i> |
| (1)                               | (2)                                    | (3)  | (4)                                  | (5)                                   | (6)  | (7)  |
| 1 Labuhan Maringgai               | 588                                    | 526 418  | 242 000                              | -                                     | -  | -  |
| 2 Way Penet                       | 248                                    | 2 813  | 150 000                              | -                                     | -  | -  |
| 3 Kuala Seputih                   | 68                                     | 1 279  | -                                    | -                                     | -  | 283  |
| 4 Way Sekampung                   | 157                                    | 99 690   | 16 500                               | -                                     | -  | -  |
| 5 Way Seputih                     | 56                                     | 3 274  | -                                    | -                                     | 3 919  | -  |
| <b>Jumlah/Total</b>               | <b>1 117</b>                           | <b>633 474</b>                                       | <b>408 500</b>                       | <b>-</b>                              | <b>3 919</b>   | <b>283</b>                                     |



Lanjutan Tabel/*Continued Table 10.1.5*

| Pelabuhan Laut<br><i>Sea Port</i> | Barang Dimuat<br><i>Loaded Cargo</i>            |                               |                               | Barang Dibongkar<br><i>Unloaded Cargo</i>         |                               |   |
|-----------------------------------|---|-------------------------------|-------------------------------|---|-------------------------------|---|
|                                   | Hewan <sup>2</sup><br><i>Cattle<sup>2</sup></i> | Garam<br><i>Salt</i><br>(ton) | Pasir<br><i>Sand</i><br>(ton) | Ikan<br><i>Segar</i><br><i>Fresh Fish</i><br>(kg) | Pasir<br><i>Sand</i><br>(ton) | <i>Gas Alam</i><br><i>Cair</i><br><i>Liquefied</i><br><i>Natural</i><br><i>Gas</i><br>(ton) |
| (1)                               | (8)   | (9)                           | (10)                          | (11)  | (12)                          | (13)  |
| 1 Labuhan Maringgai               | -   | -                             | -                             | 249 000   | 84 434 270                    | -   |
| 2 Way Penet                       | -   | -                             | -                             | 161 000   | -                             | -   |
| 3 Kuala Seputih                   | -   | -                             | -                             | 17 000  | -                             | -   |
| 4 Way Sekampung                   | -   | -                             | 122                           | 18 500  | -                             | -   |
| 5 Way Seputih                     | 25  | -                             | -                             | 0   | -                             | -   |
| <b>Jumlah/Total</b>               | <b>25</b>                                       | <b>-</b>                      | <b>122</b>                    | <b>445 500</b>                                    | <b>84 434 270</b>             | <b>-</b>  |

Keterangan/Note: <sup>1</sup> Gencar adalah beraneka macam barang/*Gencar is various goods*

<sup>2</sup> Hewan sapi dan kambing/*Beef cattle and goat*

Sumber/Source: Pelabuhan Laut-Pengumpulan Data Sistem Informasi Manajemen Operasional Pelabuhan (Simoppel)/ Port Authority-Data collection of Port Operations Management Information System

10.2 KOMUNIKASI/*COMMUNICATION*

**Tabel 10.2.1 Jumlah Kantor Cabang, Agen, dan Locket Ekstensi Pos Menurut Kecamatan di Kabupaten Lampung Timur, 2017**  
**Table Number of Branch Office, Agent, and Extension Locket of Post Office by Subdistrict in Lampung Timur Regency, 2017**

|    | Kecamatan<br><i>Subdistrict</i> | Kantor Pos Cabang<br><i>Branch Post Office</i> | Agen Pos<br><i>Post Agent</i> | Locket Ekstensi<br><i>Extension Locket</i> |
|----|---------------------------------|--|-------------------------------|--|
|    | (1)                             | (2)  | (3)                           | (5)  |
| 1  | Metro Kibang                    | -  | -                             | -  |
| 2  | Batanghari                      | 1  | -                             | -  |
| 3  | Sekampung                       | 1  | -                             | -  |
| 4  | Marga Tiga                      | 1  | -                             | -  |
| 5  | Sekampung Udik                  | 1  | -                             | -  |
| 6  | Jabung                          | 1  | -                             | -  |
| 7  | Pasir Sakti                     | -  | -                             | -  |
| 8  | Waway Karya                     | -  | -                             | -  |
| 9  | Marga Sekampung                 | -  | 1                             | -  |
| 10 | Labuhan Maringgai               | 1  | -                             | -  |
| 11 | Mataram Baru                    | 1  | 1                             | -  |
| 12 | Bandar Sribhawono               | -  | 1                             | -  |
| 13 | Melinting                       | -  | -                             | -  |
| 14 | Gunung Pelindung                | -  | -                             | -  |
| 15 | Way Jepara                      | 1  | -                             | -  |
| 16 | Braja Selehah                   | -  | -                             | -  |
| 17 | Labuhan Ratu                    | -  | 1                             | -  |
| 18 | Sukadana                        | 1  | 1                             | -  |
| 19 | Bumi Agung                      | -  | 1                             | -  |
| 20 | Batanghari Nuban                | -  | 1                             | -  |
| 21 | Pekalongan                      | 1  | -                             | -  |
| 22 | Raman Utara                     | 1  | -                             | -  |
| 23 | Purbolinggo                     | 1  | -                             | -  |
| 24 | Way Bungur                      | -  | -                             | -  |
|    | <b>Jumlah/Total</b>             | <b>12</b>                                      | <b>7</b>                      | <b>-</b>                                   |

Sumber/Source: PT Pos Indonesia, <http://kantorpos.posindonesia.co.id/> [diakses tanggal 12 Agustus 2017]/PT Pos Indonesia, <http://kantorpos.posindonesia.co.id/> [accessed on August 12<sup>nd</sup>, 2017]





**Tabel 10.2.2 Jumlah Produksi Pos Menurut Jenis Produk di Kabupaten  
Lampung Timur, 2017**  
*Number of Post Production by Product Type in Lampung  
Timur Regency, 2017*

| Jenis Produk<br><i>Product Type</i>  | Jumlah (lembar)<br><i>Total (piece)</i> | Nilai (rupiah)<br><i>Value (rupiahs)</i> |
|--------------------------------------|---|--|
| (1)                                  | (2)                                     | (3)                                      |
| <b>A Surat Pos/Post Mail</b>         |   |  |
| 1 Dalam Negeri/ <i>Domestic</i>      |   |  |
| a Peranko/ <i>Postage</i>            | 8 442                                   | 67 536 000                               |
| b Kilat Khusus/ <i>Airmail</i>       | 10 980                                  | 284 008 000                              |
| c Pos Ekspres/ <i>Express Post</i>   | 9 598                                   | 214 521 833                              |
| 2 Luar Negeri/ <i>International</i>  |   |  |
| a <i>Express Mail Service (EMS)</i>  | 382                                     | 78 322 942                               |
| <b>B Paket Pos/Post Package</b>      |   |  |
| 1 Dalam Negeri/ <i>Domestic</i>      |   |  |
| a Peranko/ <i>Postage</i>            | -                                       | -  |
| b Kilat Khusus/ <i>Airmail</i>       | 3 481                                   | 205 406 023                              |
| c Pos Ekspres/ <i>Express Pos</i>    | 690                                     | 32 041 797                               |
| 2 Luar Negeri/ <i>International</i>  |   |  |
| a <i>Express Mail Service (EMS)</i>  | 373                                     | 209 846 624                              |
| <b>C Wesel Pos/Money Order</b>       |   |  |
| a Wesel Prima/ <i>Prime Wesel</i>    | 1 046                                   | 658 637 178                              |
| b Wesel Instan/ <i>Instant Wesel</i> | 12 118                                  | 20 398 134 203                           |
| c <i>Cash to Account</i>             | 4 150                                   | 83 010 000                               |
| d <i>Western Union</i>               | 11 041                                  | 45 433 154 400                           |
| <b>D Materai/Stamp Duty</b>          |   |  |
| a Materai/ <i>Stamp Duty 3000</i>    | 147 080                                 | 436 741 500                              |
| b Materai/ <i>Stamp Duty 6000</i>    | 1 049 049                               | 6 278 297 000                            |

Sumber/Source: PT Pos Indonesia, Kantor Pos Metro/PT Pos Indonesia, Metro Post Office

**Tabel 10.2.3 Jumlah Kapasitas Telepon dan Saluran Dalam Layanan di Sentral Telepon Otomat Kabupaten Lampung Timur, 2016 dan 2017**  
*Number of Telephone Capacity and Service Line in Lampung Timur Regency Automatic Telephone Central (STO), 2016 and 2017*

| Sentral Telepon Otomat<br>Automatic Telephone<br>Central<br>(STO) | Kapasitas Telepon<br>Served CapaMunicipality |              | Saluran Dalam Layanan<br>Service Line |              |
|---|--|--------------|---------------------------------------|--------------|
|   | 2016   | 2017         | 2016                                  | 2017         |
| (1)   | (2)  |              | (3)                                   |              |
| 1 Sukadana  | 500  | 500          | 92                                    | 60           |
| 2 Labuhan Maringgai   | 2 718  | 2 718        | 409                                   | 531          |
| 3 Way Jepara  | 2 700  | 2 700        | 468                                   | 528          |
| <b>Jumlah/Total</b>   | <b>5 910</b>                                 | <b>5 910</b> | <b>969</b>                            | <b>1 119</b> |

Sumber/Source: PT Telkom Indonesia, Kantor Regional Metro/PT Telkom Indonesia, Metro Regional Office



**Tabel 10.2.4 Jumlah Based Transmission System Telepon Seluler Menurut Kecamatan dan Penyedia Layanan di Kabupaten Lampung Timur, 2018**  
**Number of Based Transmission System Cellular Phone by Subdistrict and Provider in Lampung Timur Regency, 2018**

|    | Kecamatan<br>Subdistrict | Penyedia Layanan/Provider |           |          |           |          |           |
|----|--------------------------|---------------------------|-----------|----------|-----------|----------|-----------|
|    |                          | Telkom                    | Indosat   | XL       | TBG       | STI      | STP       |
|    | (1)                      | (2)                       | (3)       | (4)      | (5)       | (6)      | (7)       |
| 1  | Metro Kibang             | 1                         | -         | -        | 2         | -        | -         |
| 2  | Batanghari               | 1                         | -         | -        | 3         | -        | 3         |
| 3  | Sekampung                | 2                         | 2         | 1        | 1         | -        | -         |
| 4  | Marga Tiga               | 3                         | 1         | -        | 3         | -        | 1         |
| 5  | Sekampung Udik           | 2                         | 1         | 1        | 5         | -        | 2         |
| 6  | Jabung                   | 4                         | -         | -        | 1         | -        | 3         |
| 7  | Pasir Sakti              | 5                         | 2         | -        | 4         | -        | 1         |
| 8  | Waway Karya              | 3                         | -         | -        | -         | 1        | 2         |
| 9  | Marga Sekampung          | 1                         | -         | -        | -         | -        | -         |
| 10 | Labuhan Maringgai        | 5                         | 2         | -        | 2         | -        | 3         |
| 11 | Mataram Baru             | 1                         | -         | 1        | 1         | -        | -         |
| 12 | Bandar Sribhawono        | 4                         | 1         | -        | 7         | 1        | 1         |
| 13 | Melinting                | 3                         | -         | -        | 1         | -        | 2         |
| 14 | Gunung Pelindung         | 2                         | -         | -        | -         | -        | 2         |
| 15 | Way Jepara               | 2                         | 2         | -        | 2         | 1        | 1         |
| 16 | Braja Selehah            | 1                         | -         | -        | 1         | -        | 1         |
| 17 | Labuhan Ratu             | 4                         | 1         | -        | 2         | -        | 2         |
| 18 | Sukadana                 | 6                         | 2         | -        | 1         | 1        | -         |
| 19 | Bumi Agung               | 1                         | -         | -        | 2         | -        | -         |
| 20 | Batanghari Nuban         | -                         | 1         | -        | 2         | -        | 1         |
| 21 | Pekalongan               | 1                         | 1         | -        | 3         | -        | -         |
| 22 | Raman Utara              | 2                         | -         | -        | 2         | -        | 2         |
| 23 | Purbolinggo              | 2                         | -         | -        | 3         | -        | 1         |
| 24 | Way Bungur               | 1                         | -         | -        | 2         | -        | -         |
|    | <b>Jumlah/Total</b>      | <b>57</b>                 | <b>16</b> | <b>3</b> | <b>50</b> | <b>4</b> | <b>28</b> |

Lanjutan Tabel/*Continued Table* 10.2.4

|    | Kecamatan<br><i>Subdistrict</i> | Penyedia Layanan/ <i>Provider</i> |           |           |          |          |
|----|---------------------------------|-----------------------------------|-----------|-----------|----------|----------|
|    |                                 | Prote-<br>lindo                   | KIN       | Miratel   | Gihon    | IBS      |
|    | (1)                             | (8)                               | (9)       | (10)      | (11)     | (12)     |
| 1  | Metro Kibang                    | 1                                 | -         | -         | -        | -        |
| 2  | Batanghari                      | 2                                 | 2         | 2         | -        | 1        |
| 3  | Sekampung                       | 3                                 | 2         | 4         | -        | -        |
| 4  | Marga Tiga                      | -                                 | 2         | -         | -        | -        |
| 5  | Sekampung Udik                  | -                                 | 2         | 4         | 1        | -        |
| 6  | Jabung                          | 2                                 | -         | -         | -        | 1        |
| 7  | Pasir Sakti                     | 1                                 | -         | -         | -        | -        |
| 8  | Waway Karya                     | 1                                 | 1         | 3         | -        | -        |
| 9  | Marga Sekampung                 | 1                                 | 1         | 2         | -        | -        |
| 10 | Labuhan Maringgai               | 1                                 | -         | 1         | 1        | -        |
| 11 | Mataram Baru                    | 3                                 | -         | 2         | -        | -        |
| 12 | Bandar Sribhawono               | 1                                 | -         | 2         | -        | -        |
| 13 | Melinting                       | -                                 | -         | -         | -        | -        |
| 14 | Gunung Pelindung                | 1                                 | -         | -         | -        | -        |
| 15 | Way Jepara                      | 3                                 | -         | 3         | -        | -        |
| 16 | Braja Selebih                   | -                                 | -         | 1         | -        | -        |
| 17 | Labuhan Ratu                    | 2                                 | 1         | 1         | 1        | -        |
| 18 | Sukadana                        | 1                                 | 1         | 4         | 2        | -        |
| 19 | Bumi Agung                      | 1                                 | 1         | -         | -        | -        |
| 20 | Batanghari Nuban                | 2                                 | -         | 2         | 1        | -        |
| 21 | Pekalongan                      | 2                                 | -         | 1         | -        | -        |
| 22 | Raman Utara                     | -                                 | -         | 1         | -        | -        |
| 23 | Purbolinggo                     | 1                                 | -         | 2         | -        | -        |
| 24 | Way Bungur                      | -                                 | -         | -         | -        | -        |
|    | <b>Jumlah/Total</b>             | <b>29</b>                         | <b>13</b> | <b>35</b> | <b>6</b> | <b>2</b> |



Lanjutan Tabel/*Continued Table* 10.2.4

|                     | Kecamatan<br><i>Subdistrict</i> | Penyedia Layanan/ <i>Provider</i> |           |          | Jumlah<br><i>Total</i> |
|---------------------|---------------------------------|-----------------------------------|-----------|----------|------------------------|
|                     |                                 | CMI                               | PST       | API      |                        |
|                     | (1)                             | (13)                              | (14)      | (15)     | (16)                   |
| 1                   | Metro Kibang                    | -                                 | -         | -        | 4                      |
| 2                   | Batanghari                      | -                                 | -         | -        | 14                     |
| 3                   | Sekampung                       | -                                 | 1         | -        | 16                     |
| 4                   | Marga Tiga                      | -                                 | 1         | -        | 11                     |
| 5                   | Sekampung Udik                  | -                                 | 2         | -        | 20                     |
| 6                   | Jabung                          | -                                 | -         | -        | 11                     |
| 7                   | Pasir Sakti                     | -                                 | -         | -        | 13                     |
| 8                   | Waway Karya                     | 1                                 | 2         | -        | 14                     |
| 9                   | Marga Sekampung                 | -                                 | -         | -        | 5                      |
| 10                  | Labuhan Maringgai               | 1                                 | -         | -        | 16                     |
| 11                  | Mataram Baru                    | 1                                 | -         | -        | 9                      |
| 12                  | Bandar Sribhawono               | -                                 | 1         | -        | 18                     |
| 13                  | Melinting                       | 1                                 | -         | -        | 7                      |
| 14                  | Gunung Pelindung                | -                                 | -         | -        | 5                      |
| 15                  | Way Jepara                      | -                                 | -         | -        | 14                     |
| 16                  | Braja Selehah                   | -                                 | 1         | -        | 5                      |
| 17                  | Labuhan Ratu                    | -                                 | 2         | 1        | 17                     |
| 18                  | Sukadana                        | 2                                 | -         | -        | 20                     |
| 19                  | Bumi Agung                      | -                                 | -         | -        | 5                      |
| 20                  | Batanghari Nuban                | -                                 | -         | -        | 9                      |
| 21                  | Pekalongan                      | -                                 | -         | -        | 8                      |
| 22                  | Raman Utara                     | -                                 | -         | -        | 7                      |
| 23                  | Purbolinggo                     | -                                 | -         | -        | 9                      |
| 24                  | Way Bungur                      | -                                 | -         | -        | 3                      |
| <b>Jumlah/Total</b> |                                 | <b>6</b>                          | <b>10</b> | <b>1</b> | <b>260</b>             |

Sumber/*Source*: Dinas Komunikasi dan Informatika Kabupaten Lampung Timur/*Communication and Informatics Department of Lampung Timur Regency*

# KEUANGAN DAERAH, LEMBAGA KEUANGAN DAN HARGA

## REGIONAL FINANCE, FINANCIAL INSTITUTION AND PRICE

### REALISASI PENDAPATAN PEMERINTAH KABUPATEN LAMPUNG TIMUR

*Actual Revenues of  
Lampung Timur Regency Government  
2017 - 2018*



Sumber/Source:

Laporan Realisasi Anggaran Pendapatan dan Belanja Daerah Pemerintah Kabupaten Lampung Timur  
Realization Report of the Regional Budget of Lampung Timur Regency Government



**PENJELASAN TEKNIS**

1. **Realisasi Penerimaan dan Pengeluaran Pemerintah Kabupaten** adalah realisasi/perhitungan Anggaran Pendapatan dan Belanja Daerah Kabupaten (APBD) pada tiap tahun anggaran.
2. **Pendapatan Asli Daerah (PAD)** adalah pendapatan yang diperoleh daerah yang dipungut berdasarkan peraturan daerah sesuai dengan peraturan perundang-undangan, guna keperluan daerah yang bersangkutan dalam membiayai kegiatannya.
3. **Dana Perimbangan** adalah dana yang bersumber dari pendapatan APBN yang dialokasikan kepada Daerah untuk mendanai kebutuhan daerah dalam rangka pelaksanaan desentralisasi.
4. **Lain-lain Pendapatan yang Sah** adalah pendapatan lainnya dari pemerintah pusat dan atau dari instansi pusat, serta dari daerah lainnya.
5. **Koperasi** adalah badan usaha yang beranggotakan orang seorang atau badan hukum koperasi dengan

**TECHNICAL NOTES**

1. **Actual revenue and expenditure of Regencial Government** is the regencial realization/budget calculations for every fiscal year.
2. **Original Local Government Revenue** is revenue that withheld based on local regulations in accordance with the legislation, for the purposes of financing their activities.
3. **Balanced Budget** is the fund coming from the state budget that allocated to regions to fund their needs in the context of decentralization.
4. **Other Legal Revenue** is other income that coming from the central government and or from the central agencies, as well as from other local government.
5. **Cooperative** is an establishment that its members are people or establishments with legal status of





melandaskan kegiatannya berdasarkan prinsip koperasi sekaligus sebagai gerakan ekonomi rakyat yang berdasar atas asas kekeluargaan.

*cooperative and its activities based on people economic movement.*

6. **Inflasi** adalah suatu proses meningkatnya harga-harga secara umum dan terus-menerus (kontinyu) berkaitan dengan mekanisme pasar yang dapat disebabkan oleh berbagai faktor, antara lain, konsumsi masyarakat yang meningkat, berlebihnya likuiditas di pasar yang memicu konsumsi atau bahkan spekulasi, sampai termasuk juga akibat adanya ketidaklancaran distribusi barang. Dengan kata lain, inflasi juga merupakan proses menurunnya nilai mata uang secara kontinu. **Inflasi** adalah proses dari suatu peristiwa, bukan tinggi-rendahnya tingkat harga. Artinya, tingkat harga yang dianggap tinggi belum tentu menunjukkan inflasi. **Inflasi** adalah indikator untuk melihat tingkat perubahan, dan dianggap terjadi jika proses kenaikan harga berlangsung secara terus-menerus dan saling pengaruh-memengaruhi.

6. **Inflation** is a process of rising prices in general and persistent (continue) relating to market mechanisms that can be caused by various factors, among others, increased private consumption, excess liquidity in the market that triggered the consumption or even speculation, until including as a result of their lack of launch distribution of goods. In other words, inflation is also a process of decline in currency values continuously. **Inflation** is the process of an event, not a high-low level of prices. That is, the high level of prices is considered not necessarily indicate inflation. Inflation is an indicator to see the rate of change, and is considered to occur if the price increase takes place continuously and the interplay of influence.

7. **Indeks Harga Konsumen (IHK)** merupakan indikator inflasi di

7. **Consumer Price Index (CPI)** is the indicator of inflation in Indonesia.

Indonesia. IHK mencakup 7 kelompok, yaitu: bahan makanan; makanan jadi, minuman, rokok, dan tembakau; perumahan, air, listrik, gas, dan bahan bakar; sandang; kesehatan; pendidikan, rekreasi, dan olahraga; transportasi, komunikasi, dan jasa keuangan.

*Comodities of CPI consist of 7 groups as follows: foodstuff; prepare food, beverages, and tobacco products; housing, water, Electricity, gas, and fuel; clothing; health; education, recreation, and sports; transportation, communication, and financial services.*

<https://lampungtimurkab.bps.go.id>



| ULASAN  | DESCRIPTION   |
|---|---|
| <p>Untuk menjamin berlangsungnya roda pemerintahan di Kabupaten Lampung Timur, Pemerintah Daerah Kabupaten Lampung Timur menyusun Anggaran Pendapatan dan Belanja Daerah (APBD) tiap tahun anggaran. Pada tahun anggaran 2018, tercatat realisasi pendapatan daerah sebesar 2,05 triliun rupiah, dan realisasi belanja daerah sebesar 2 triliun rupiah.</p>   | <p><i>To guarantee the wheels of government in Lampung Timur Regency, the local government is preparing the Regional Budget (APBD) each fiscal year. In fiscal year 2018, the regional revenue is 2.05 trillion rupiahs, and local expenditures of 2 trillion rupiahs.</i></p>  |
| <p>Pendapatan Asli Daerah (PAD) menyumbang sebesar 6,09 persen terhadap total realisasi pendapatan daerah. Tingginya ketergantungan Kabupaten Lampung Timur terhadap pemerintah pusat tercermin dari besarnya sumbangan pendapatan transfer akan realisasi pendapatan daerah. Sebesar 72,87 persen realisasi pendapatan daerah ditunjang oleh pendapatan dana perimbangan terutama pada komponen Dana Alokasi Umum (DAU). DAU menyumbang sebesar 52,12 persen terhadap total realisasi pendapatan daerah.</p> | <p><i>Original Local Government Revenue accounted for 6.09 percent of the total regional actual revenue. The high dependence of Lampung Timur Regency with the central government is reflected by the number of transfer revenue contributions to the regional actual revenue. 72.87 percent of regional actual revenue supported by the balanced budget revenue, especially on General Allocation Fund (DAU) component. DAU accounted for 52.12 percent of the total regional actual revenues.</i></p> |
| <p>Selama tahun 2018 inflasi Lampung Timur tertinggi terjadi pada bulan Januari mencapai 0,51 persen. Hal ini menunjukkan bahwa inflasi tahun 2018 masih berada pada kategori inflasi ringan.</p>   | <p><i>During 2018 the highest inflation rate of Lampung Timur occurred in June reached 0.51 percent. This suggests that inflation in 2018 is still in the mild inflation category.</i></p>  |

## 11.1 KEUANGAN DAERAH/LOCAL FINANCE

**Tabel 11.1.1 Realisasi Pendapatan Pemerintah Kabupaten Lampung Timur Menurut Jenis Pendapatan (ribu rupiah), 2016–2018**  
**Table Actual Revenues of Government of Lampung Timur Regency by Source of Revenues (thousand rupiahs), 2016–2018**

| Jenis Pendapatan<br>Source of Revenues |   | 2016 <sup>1</sup>       | 2017 <sup>2</sup>       | 2018 <sup>2</sup>       |
|--|---|-------------------------|-------------------------|-------------------------|
| (1)                                    |   | (2)                     | (3)                     | (4)                     |
| <b>1.</b>                              | <b>Pendapatan Asli Daerah (PAD)<br/>Original Local Government Revenue</b>   | <b>94 924 247,67</b>    | <b>207 235 268,58</b>   | <b>125 035 423,32</b>   |
| 1.1                                    | Pajak Daerah/Local Taxes  | 29 685 570,23           | 39 718 721,29           | 53 213 791,41           |
| 1.2                                    | Retribusi Daerah/Retributions   | 4 831 882,44            | 5 058 720,70            | 5 715 507,22            |
| 1.3                                    | Hasil Perusahaan Milik Daerah dan Pengelolaan Kekayaan Daerah yang Dipisahkan<br>Income of Regional Gov. Corporate and Management of Separated Reg. Gov. Wealth | 1 829 118,62            | 2 282 977,08            | 2 739 592,25            |
| 1.4                                    | Lain-lain PAD yang Sah/Other Original Local Gov. Revenue  | 58 577 676,39           | 160 174 849,51          | 63 366 532,44           |
| <b>2.</b>                              | <b>Dana Perimbangan/Balanced Budget</b>   | <b>1 555 333 164,80</b> | <b>1 489 412 947,93</b> | <b>1 494 906 155,71</b> |
| 2.1                                    | Bagi Hasil Pajak/Tax Sharing  | 55 840 963,79           | 43 451 319,92           | 24 368 533,38           |
| 2.2                                    | Bagi Hasil Bukan Pajak/Sumber Daya Alam/Non Tax/Natural Resources Sharing   | 8 184 823,41            | 38 829 067,63           | 45 372 438,25           |
| 2.3                                    | Dana Alokasi Umum<br>General Allocation Funds   | 1 081 165 467,00        | 1 062 555 526,00        | 1 069 168 109,00        |
| 2.4                                    | Dana Alokasi Khusus<br>Special Allocation Funds   | 410 141 910,60          | 344 577 034,39          | 355 997 075,08          |
| <b>3.</b>                              | <b>Lain-lain Pendapatan yang Sah<br/>Other Legal Revenue</b>  | <b>266 121 499,49</b>   | <b>320 498 542,44</b>   | <b>431 494 521,59</b>   |
| 3.1                                    | Pendapatan Hibah/Grants   | 103 075,00              | 274 429,50              | <b>95 549 880,00</b>    |
| 3.2                                    | Dana Darurat/Emergency Funds  | -                       | -                       | -                       |
| 3.3                                    | Dana Bagi Hasil Pajak dari Provinsi dan Pemerintah Daerah Lainnya/tax sharing from province and other local governments   | 95 082 213,49           | 102 581 764,94          | <b>101 642 802,59</b>   |
| 3.4                                    | Dana Penyesuaian dan Otonomi Daerah<br>Autonomous Region and Balancing Funds  | 170 936 211,00          | 217 642 348,00          | <b>234 301 839,00</b>   |
| 3.5                                    | Bantuan Keuangan dari Provinsi atau Pemerintah Daerah Lainnya/financial assistance from province and other local government                                     | -                       | -                       | -                       |
| 3.6                                    | Lainnya/Other Funds   | -                       | -                       | -                       |
| <b>Jumlah/Total (1+2+3)</b>            |   | <b>1 916 378 911,95</b> | <b>2 017 146 758,94</b> | <b>2 051 436 100,61</b> |

Sumber/Source: Survei Statistik Keuangan Daerah/Financial Statistics of Provincial Government Survey



**Tabel 11.1.2 Realisasi Belanja Pemerintah Kabupaten Lampung Timur Menurut Jenis Belanja (ribu rupiah), 2016–2018**  
**Table Actual Expenditures of Government of Lampung Timur Regency by Kind of Expenditures (thousand rupiahs), 2016–2018**

| Jenis Belanja<br>Kind of Expenditures |  | 2016 <sup>1</sup>       | 2017 <sup>2</sup>       | 2018 <sup>2</sup>       |
|---------------------------------------|--|-------------------------|-------------------------|-------------------------|
| (1)                                   |  | (2)                     | (3)                     | (4)                     |
| <b>1.</b>                             | <b>Belanja Tidak Langsung<br/>Indirect Expenditure</b>   | <b>1 223 293 106,90</b> | <b>1 212 230 344,31</b> | <b>1 245 732 713,05</b> |
| 1.1                                   | Belanja Pegawai/Personnel Expenditure  | 895 178 247,85          | 823 547 047,97          | 839 204 226,14          |
| 1.2                                   | Belanja Bunga/Rebtributions  | -                       | -                       | -                       |
| 1.3                                   | Belanja Subsidi/ Subsidies Expenditure   | -                       | -                       | -                       |
| 1.4                                   | Belanja Hibah/Grant  | 32 895 195,25           | 40 751 315,28           | 44 516 674,32           |
| 1.5                                   | Belanja Bantuan Sosial<br>Social Expenditure   | 25 000,00               | 2 144 000,00            | 1 508 750,00            |
| 1.6                                   | Belanja Bagi Hasil kepada Provinsi/<br>Kabupaten/Kota dan Pemerintah Desa<br>Sharing Fund Expenditure to Provincial/<br>District/Municipality and Village<br>Government  | -                       | 6 525 808,66            | 4 891 497,00            |
| 1.7                                   | Belanja Bantuan Keuangan kepada<br>Provinsi/Kabupaten/Kota, Pemerintah<br>Desa dan Partai Politik<br>Financial Assistance Expenditure to<br>Provincial/District/Municipality, Village<br>Government, and Political Party | 294 957 890,70          | 339 148 652,40          | 355 433 805,60          |
| 1.8                                   | Belanja Tidak Terduga<br>Unpredicted Expenditure   | 236 773,10              | 113 520,00              | 177 760,00              |
| <b>2.</b>                             | <b>Belanja Langsung<br/>Direct Expenditure</b>   | <b>699 364 262,55</b>   | <b>734 863 519,71</b>   | <b>757 056 403,40</b>   |
| 2.1                                   | Belanja Pegawai/Personnel expenditure  | 62 095 383,29           | 70 197 201,09           | <b>84 656 714,76</b>    |
| 2.2                                   | Belanja Barang dan Jasa<br>Goods and Services Expenditure  | 273 185 492,10          | 343 119 078,27          | <b>386 969 018,97</b>   |
| 2.3                                   | Belanja Modal<br>Capital expenditure   | 364 083 387,17          | 321 547 240,35          | <b>285 430 669,67</b>   |
| <b>Jumlah/Total</b>                   |  | <b>1 922 657 369,46</b> | <b>1 947 093 864,02</b> | <b>2 002 789 116,45</b> |

Sumber/Source: Survei Statistik Keuangan Daerah/Financial Statistics of Provincial Government Survey

**11.2 LEMBAGA KEUANGAN/FINANCIAL INSTITUTION**

**Tabel 11.2.1 Jumlah Koperasi Aktif Menurut Kelompok Koperasi dan Kecamatan di Kabupaten Lampung Timur, 2018**  
**Number of Active Cooperatives by Group of Cooperative and Subdistrict in Lampung Timur Regency, 2018**

| Kecamatan<br>Subdistrict | Koperasi<br>Unit Desa<br>(KUD)<br><i>Village Unit<br/>Cooperative</i> | Koperasi<br>Pegawai<br>Republik<br>Indonesia<br>(KPRI)<br><i>Indonesian<br/>Employee<br/>Cooperative</i> | Koperasi<br>Serba Usaha<br>(KSU)<br><i>Multi<br/>Purpose<br/>Cooperative</i> | Koperasi<br>Simpan<br>Pinjam<br>(KSP)<br><i>Credit<br/>Union</i> | Koperasi Simpan<br>Pinjam dan<br>Pembiayaan<br>Syariah<br><i>Sharia Savings<br/>and Loan<br/>Cooperatives</i> |
|--------------------------|---|--|--|--|---|
| (1)                      | (2)   | (3)  | (4)  | (5)  | (6)   |
| 1 Metro Kibang           | 1   | 1  | 4  | -  | 1   |
| 2 Batanghari             | -   | -  | 4  | 2  | 1   |
| 3 Sekampung              | -   | 2  | -  | 2  | 2   |
| 4 Marga Tiga             | -   | -  | 2  | -  | 1   |
| 5 Sekampung Udik         | 1   | 2  | 4  | 2  | -   |
| 6 Jabung                 | -   | -  | 2  | 1  | 2   |
| 7 Pasir Sakti            | -   | -  | 4  | 1  | -   |
| 8 Waway Karya            | -   | -  | 1  | -  | -   |
| 9 Marga Sekampung        | -   | -  | 1  | -  | 1   |
| 10 Labuhan Maringgai     | 1   | -  | 7  | -  | 4   |
| 11 Mataram Baru          | -   | -  | 2  | 1  | 1   |
| 12 Bandar Sribhawono     | -   | -  | 8  | 1  | 1   |
| 13 Melinting             | -   | -  | 1  | -  | -   |
| 14 Gunung Pelindung      | -   | -  | 1  | 1  | -   |
| 15 Way Jepara            | -   | -  | 3  | 1  | 4   |
| 16 Braja Selehah         | -   | -  | 2  | 1  | 2   |
| 17 Labuhan Ratu          | 1   | -  | 6  | 1  | -   |
| 18 Sukadana              | 1   | 1  | 3  | 2  | -   |
| 19 Bumi Agung            | 2   | 3  | -  | 1  | 1   |
| 20 Batanghari Nuban      | 1   | -  | 1  | 1  | -   |
| 21 Pekalongan            | 2   | -  | -  | 3  | 1   |
| 22 Raman Utara           | 1   | -  | 6  | 8  | -   |
| 23 Purbolinggo           | -   | -  | 5  | -  | 5   |
| 24 Way Bungur            | -   | -  | -  | -  | -   |
| <b>Lampung Timur</b>     | <b>11</b>   | <b>9</b>   | <b>67</b>  | <b>29</b>  | <b>27</b>   |



Lanjutan Tabel/*Continued Table 11.2.1*

| Kecamatan<br><i>Subdistrict</i> | Koperasi<br>Pertanian<br>(Koptan)<br><i>Agriculture<br/>Cooperative</i> | Koperasi<br>Pesantren<br>(Koppontren)<br><i>Pesantren<br/>Cooperative</i> | Koperasi<br>Wanita<br>(Kopwan)<br><i>Women<br/>Cooperative</i> | Lainnya <sup>1</sup><br><i>Other<sup>1</sup></i> | Jumlah<br><i>Total</i> |
|---------------------------------|---|---|--|--|------------------------|
| (1)                             | (7)   | (8)   | (9)  | (10)   | (11)                   |
| 1 Metro Kibang                  | 3   | -   | -  | -  | 10                     |
| 2 Batanghari                    | 1   | 4   | 2  | 1  | 15                     |
| 3 Sekampung                     | 4   | 5   | 1  | 4  | 20                     |
| 4 Marga Tiga                    | 3   | -   | 1  | 17   | 24                     |
| 5 Sekampung Udik                | 6   | 2   | 1  | 5  | 23                     |
| 6 Jabung                        | 16  | 3   | -  | 12   | 36                     |
| 7 Pasir Sakti                   | 3   | 1   | 1  | 8  | 18                     |
| 8 Waway Karya                   | 7   | -   | 1  | 1  | 10                     |
| 9 Marga Sekampung               | 9   | 1   | 1  | 4  | 17                     |
| 10 Labuhan Maringgai            | 2   | 5   | 7  | 13   | 39                     |
| 11 Mataram Baru                 | 1   | -   | -  | -  | 5                      |
| 12 Bandar Sribhawono            | 2   | 2   | 8  | 3  | 25                     |
| 13 Melinting                    | 2   | -   | 1  | 1  | 5                      |
| 14 Gunung Pelindung             | 4   | -   | 1  | 1  | 8                      |
| 15 Way Jepara                   | 4   | 2   | 3  | 10   | 27                     |
| 16 Braja Selehah                | 2   | 1   | 2  | 1  | 11                     |
| 17 Labuhan Ratu                 | 3   | -   | 6  | 6  | 23                     |
| 18 Sukadana                     | 2   | -   | 3  | 13   | 25                     |
| 19 Bumi Agung                   | 3   | -   | -  | 1  | 11                     |
| 20 Batanghari Nuban             | 8   | -   | 1  | 1  | 13                     |
| 21 Pekalongan                   | 9   | 1   | -  | 6  | 22                     |
| 22 Raman Utara                  | 9   | 1   | 6  | 3  | 34                     |
| 23 Purbolinggo                  | 10  | 3   | 5  | 10   | 38                     |
| 24 Way Bungur                   | 2   | 2   | -  | 5  | 9                      |
| <b>Lampung Timur</b>            | <b>115</b>  | <b>33</b>   | <b>51</b>  | <b>126</b>                                       | <b>468</b>             |

Keterangan/Note: <sup>1</sup> Termasuk Koperasi Perkebunan, Koperasi Perikanan, Koperasi Ternak, Koperasi Pasar, Koperasi Pemuda, Koperasi Karyawan, Koperasi Pepabri dan Koperasi Lainnya/Include Estate Cooperative, Fishery Cooperative, Market Cooperative, Youth Cooperative, Employee Cooperative, Pepabri Cooperative and others.

Sumber/Source: Dinas Koperasi dan Usaha Mikro dan Tenaga Kerja Kabupaten Lampung Timur/operative, Micro Business and Manpower Department of Lampung Timur Regency



**Tabel 11.2.2 Banyaknya Omset Usaha Koperasi Menurut Kelompok Koperasi di Kabupaten Lampung Timur (ribu rupiah), 2016-2018**  
**Number of Cooperatives Business Turnover by Group of Cooperative in Lampung Timur Regency (thousand rupiahs), 2016-2018**

|    | <b>Kelompok Koperasi</b><br><b>Group of Cooperative</b>                                      | <b>2016</b> | <b>2017</b> | <b>2018</b>            |
|----|--|-------------|-------------|------------------------|
|    | (1)  | (2)         | (3)         | (4)                    |
| 1  | Koperasi Unit Desa (KUD)<br><i>Village Unit Cooperative</i>                                  | ...         | ...         | -                      |
| 2  | Koperasi Pegawai Republik Indonesia (KPRI)<br><i>Indonesian Employee Cooperative</i>         | ...         | ...         | 359 000 000            |
| 3  | Koperasi Serba Usaha (KSU)<br><i>Multi Purpose Cooperative</i>                               | ...         | ...         | 9 356 660 400          |
| 4  | Koperasi Simpan Pinjam (KSP)<br><i>Credit Union</i>  | ...         | ...         | 40 960 863 401         |
| 5  | Koperasi Simpan Pinjam dan Pembiayaan Syariah<br><i>Sharia Savings and Loan Cooperatives</i> | ...         | ...         | 175 782 967 086        |
| 6  | Koperasi Pertanian (Koptan)<br><i>Agriculture Cooperative</i>                                | ...         | ...         | 2 877 444 268          |
| 7  | Koperasi Pesantren (Koppontren)<br><i>Pesantren Cooperative</i>                              | ...         | ...         | -                      |
| 8  | Koperasi Wanita (Kopwan)/ <i>Women Cooperative</i>   | ...         | ...         | 1 339 671 000          |
| 10 | Koperasi Peternakan/ <i>Livestock Cooperative</i>  | ...         | ...         | 212 829 500            |
| 11 | Koperasi Perkebunan/ <i>Plantation Cooperative</i>   | ...         | ...         | -                      |
| 12 | Koperasi Nelayan/ <i>Fishing</i>   | ...         | ...         | 108 560 000            |
| 13 | Koperasi Industri Kerajinan Rakyat (Kopinkra)<br><i>Cooperative of Folk Craft Industry</i>   | ...         | ...         | 1 642 775 100          |
| 14 | Koperasi Karyawan (Kopkar)<br><i>Employee Cooperative</i>                                    | ...         | ...         | 2 748 418 834          |
| 15 | Koperasi Lainnya/ <i>Other Cooperatives</i>  | ...         | ...         | 487 335 360            |
|    | <b>Jumlah/Total</b>  | ...         | ...         | <b>235 876 524 949</b> |

Sumber/Source: Dinas Koperasi dan Usaha Mikro dan Tenaga Kerja Kabupaten Lampung Timur/*operative, Micro Business and Manpower Department of Lampung Timur Regency*





**11.3 HARGA/PRICE**

**Tabel 11.3.1 Indeks Harga Konsumen per bulan Menurut Kelompok Pengeluaran di Kabupaten Lampung Timur (2012=100), 2018**  
**Monthly Consumer Price Index by Expenditure Group in Lampung Timur Regency (2012=100), 2018**

| Bulan<br>Month      | Bahan Makanan<br>Foodstuff | Makanan Jadi,<br>Minuman, Rokok,<br>dan Tembakau<br>Prepared Food,<br>Beverages, and<br>Tobacco Product | Perumahan, Air,<br>Listrik, Gas, dan<br>Bahan Bakar<br>Housing, Water,<br>Electricity, Gas,<br>and Fuel | Sandang<br>Clothing |
|---------------------|----------------------------|---|---|---------------------|
| (1)                 | (2)                        | (3)   | (4)   | (5)                 |
| Januari/January     | 134,48                     | 136,96  | 128,46  | 130,78              |
| Februari/February   | 135,33                     | 137,06  | 128,41  | 130,96              |
| Maret/March         | 134,98                     | 137,13  | 128,41  | 131,79              |
| April/April         | 134,85                     | 137,04  | 128,42  | 131,91              |
| Mei/May             | 134,86                     | 137,30  | 128,32  | 132,64              |
| Juni/June           | 135,58                     | 137,30  | 128,32  | 134,26              |
| Juli/July           | 136,02                     | 137,11  | 128,32  | 134,11              |
| Agustus/August      | 136,08                     | 137,15  | 128,67  | 134,11              |
| September/September | 134,24                     | 136,99  | 128,74  | 134,16              |
| Oktober/October     | 134,04                     | 137,11  | 128,91  | 134,20              |
| November/November   | 135,10                     | 137,12  | 129,11  | 134,20              |
| Desember/December   | 136,45                     | 137,99  | 129,62  | 134,38              |

Lanjutan Tabel/*Continued Table 11.3.1*

| Bulan<br>Month              | Kesehatan<br>Health | Pendidikan,<br>Rekreasi,<br>dan Olah Raga<br>Education,<br>Recreation, and<br>Sports | Transpor,<br>Komunikasi,<br>dan Jasa Keuangan<br>Transport,<br>Communication,<br>and Financial<br>Services | Umum<br>General |
|-----------------------------|---------------------|--|--|-----------------|
| (1)                         | (6)                 | (7)  | (8)  | (9)             |
| Januari/ <i>January</i>     | 113,08              | 112,84   | 117,73   | <b>127,97</b>   |
| Februari/ <i>February</i>   | 113,08              | 112,84   | 118,10   | <b>128,25</b>   |
| Maret/ <i>March</i>         | 113,13              | 112,95   | 119,68   | <b>128,44</b>   |
| April/ <i>April</i>         | 113,16              | 112,95   | 119,73   | <b>128,41</b>   |
| Mei/ <i>May</i>             | 113,16              | 113,09   | 119,73   | <b>128,49</b>   |
| Juni/ <i>June</i>           | 113,16              | 113,09   | 121,63   | <b>129,02</b>   |
| Juli/ <i>July</i>           | 113,14              | 113,22   | 119,99   | <b>128,88</b>   |
| Agustus/ <i>August</i>      | 113,14              | 116,89   | 119,80   | <b>128,99</b>   |
| September/ <i>September</i> | 113,18              | 116,94   | 119,82   | <b>128,78</b>   |
| Oktober/ <i>October</i>     | 113,22              | 116,95   | 120,74   | <b>128,91</b>   |
| November/ <i>November</i>   | 113,23              | 116,96   | 120,87   | <b>129,24</b>   |
| Desember/ <i>December</i>   | 113,25              | 116,97   | 120,93   | <b>129,88</b>   |

Sumber/Source: Survei Harga Konsumen, BPS/Consumer Price Survey, BPS-Statistics Indonesia



**Tabel 11.3.2 Inflasi per Bulan Menurut Kelompok Pengeluaran di Kabupaten Lampung Timur (2012=100), 2018**  
**Table Monthly Inflation Rate by Expenditure Group in Lampung Timur Regency (2012=100), 2018**

| Bulan<br>Month      | Bahan Makanan<br>Foodstuff | Makanan Jadi,<br>Minuman, Rokok,<br>dan Tembakau<br>Prepared Food,<br>Beverages, and<br>Tobacco Product | Perumahan, Air,<br>Listrik, Gas, dan<br>Bahan Bakar<br>Housing, Water,<br>Electricity, Gas,<br>and Fuel | Sandang<br>Clothing |
|---------------------|----------------------------|---|---|---------------------|
| (1)                 | (2)                        | (3)   | (4)   | (5)                 |
| Januari/January     | 1,46                       | 0,66  | - 0,03  | 0,01                |
| Februari/February   | 0,63                       | 0,07  | - 0,04  | 0,14                |
| Maret/March         | - 0,26                     | 0,05  | 0,00  | 0,63                |
| April/April         | - 0,09                     | -0,06   | 0,01  | 0,09                |
| Mei/May             | 0,00                       | 0,18  | - 0,08  | 0,53                |
| Juni/June           | 0,53                       | 0,00  | 0,00  | 1,22                |
| Juli/July           | 0,36                       | - 0,13  | 0,00  | -0,11               |
| Agustus/August      | - 0,69                     | 0,03  | 0,28  | 0,00                |
| September/September | - 0,62                     | - 0,12  | 0,05  | 0,03                |
| Oktober/October     | - 0,15                     | 0,09  | 0,14  | 0,03                |
| November/November   | 0,80                       | 0,01  | 0,15  | 0,00                |
| Desember/December   | 1,00                       | 0,63  | 0,40  | 0,14                |

Lanjutan Tabel/*Continued Table 11.3.2*

| Bulan<br><i>Month</i>       | Kesehatan<br><i>Health</i> | Pendidikan,<br>Rekreasi,<br>dan Olah Raga<br><i>Education,<br/>Recreation, and<br/>Sports</i> | Transpor,<br>Komunikasi,<br>dan Jasa<br>Keuangan<br><i>Transport,<br/>Communication,<br/>and Financial<br/>Services</i> | Umum<br><i>General</i> |
|-----------------------------|----------------------------|---|---|------------------------|
| (1)                         | (2)                        | (3)   | (4)   | (5)                    |
| Januari/ <i>January</i>     | 0,15                       | 0,00  | 0,00  | <b>0,51</b>            |
| Februari/ <i>February</i>   | 0,00                       | 0,00  | 0,31  | <b>0,22</b>            |
| Maret/ <i>March</i>         | 0,04                       | 0,10  | 1,34  | <b>0,15</b>            |
| April/ <i>April</i>         | 0,02                       | 0,00  | 0,04  | <b>- 0,02</b>          |
| Mei/ <i>May</i>             | 0,00                       | 0,12  | 0,00  | <b>0,06</b>            |
| Juni/ <i>June</i>           | 0,00                       | 0,00  | 1,59  | <b>0,41</b>            |
| Juli/ <i>July</i>           | - 0,01                     | 0,12  | - 0,80  | <b>-0,03</b>           |
| Agustus/ <i>August</i>      | 0,00                       | 3,24  | - 0,15  | <b>0,09</b>            |
| September/ <i>September</i> | 0,04                       | 0,04  | 0,01  | <b>- 0,17</b>          |
| Oktober/ <i>October</i>     | 0,04                       | 0,01  | 0,77  | <b>0,11</b>            |
| November/ <i>November</i>   | 0,01                       | 0,01  | 0,11  | <b>0,26</b>            |
| Desember/ <i>December</i>   | 0,01                       | 0,01  | 0,05  | <b>0,49</b>            |

Sumber/*Source*: Survei Harga Konsumen, BPS/*Consumer Price Survey, BPS-Statistics Indonesia*





# PENGELUARAN PENDUDUK DAN KONSUMSI MAKANAN

## POPULATION EXPENDITURE AND FOOD CONSUMPTION

### PENGELUARAN RATA-RATA PER KAPITA SEBULAN PENDUDUK LAMPUNG TIMUR 2018

Average expenditure per capita per month of population of Lampung Timur 2018

**Rp109.053**

**MAKANAN DAN MINUMAN JADI**

*Prepared Food and Beverages*

**MAKANAN**

**Rp437.527**

Food

**Rp64.367**

**TEBAKAU DAN SIRIH**

*Tobacco and Betel*

**Rp63.121**

**PADI-PADIAN**

*Cereals*

**Rp200.986**

**11 KELOMPOK LAINNYA**

*Other 11 Groups*



**Rp182.628**

**PERUMAHAN, BAHAN BAKAR,  
PENERANGAN, AIR**

*Housing and Household Facilities*

**Rp87.540**

**ANEKA BARANG DAN JASA**

*Goods and Services*

**Rp78.520**

**BARANG TAHAN LAMA**

*Durable Goods*

**Rp72.880**

**3 KELOMPOK LAINNYA**

*Other 3 Groups*

**Rp421.568**

**nonMAKANAN**

Non  
Food



**PENJELASAN TEKNIS**

1. **Pengeluaran rata-rata per kapita** adalah biaya yang dikeluarkan untuk konsumsi semua anggota rumah tangga selama sebulan baik yang berasal dari pembelian, pemberian maupun produksi sendiri dibagi dengan banyaknya anggota rumah tangga dalam rumah tangga tersebut.
2. Konsumsi yang dicakup dibedakan menjadi dua kelompok, yaitu konsumsi makanan dan konsumsi bukan makanan. Konsumsi makanan dirinci menjadi lebih dari 200 jenis, mencakup kuantitas dan nilainya. Sedangkan untuk komoditi bukan makanan, pada umumnya hanya mencakup nilai pengeluarannya, kecuali untuk beberapa jenis pengeluaran seperti penggunaan listrik, gas, bensin dan solar.

**TECHNICAL NOTES**

1. ***Per capita Average Expenditure** is the cost spent for all household members consumption during the month, whether from purchasing, giving or own production, divided by the number of household members in the household.*
2. *Consumption/expenditure is divided into two groups, foods and non foods. Foods cover around 200 kinds of commodities in term of both quantity and value. Non foods only present the data of value, except for some items such as Electricity, gasoline, and diesel fuel.*





**ULASAN**

**DESCRIPTION**

Pada tahun 2018, rata-rata pengeluaran per kapita sebulan penduduk Lampung Timur sebesar 437.527 rupiah untuk makanan dan 421.568 rupiah untuk non makanan. Secara keseluruhan, pengeluaran penduduk Lampung Timur per kapita per bulan sebesar 859.095 rupiah.

*In 2018 the monthly average expenditure per capita population of Lampung Timur Regency is 437,527 rupiahs for foods category and 421,568 rupiahs for non foods category. Overall, the monthly expenditure per capita in Lampung Timur Regency is 859,095 rupiahs.*

Bila dilihat rata-rata pengeluaran per kapita sebulan menurut kelompok barang, pada kelompok bukan makanan, pengeluaran penduduk Lampung Timur terbesar untuk perumahan, bahan bakar, penerangan, air yaitu sebesar 182.628 rupiah. Sedangkan pada kelompok makanan, pengeluaran paling besar pada kelompok makanan dan minuman jadi sebesar 109.053 rupiah diikuti oleh kelompok tembakau dan sirih sebesar 64.367 rupiah.

*By monthly average expenditure per capita by groups of goods, at the non food group, most expenditure of Lampung Timur's population is for housing and household facilityin around 182.628 rupiahs. While the biggest expenditure on food group, expenditure for prepared food and beverages is 109,053 rupiahs, followed by tobacco and betel is 64,367 rupiahs.*

**Tabel 12.1** **Persentase Penduduk Menurut Golongan Pengeluaran Per Kapita Sebulan di Kabupaten Lampung Timur, 2018**  
*Percentage of Population by Expenditure Per Capita Per Month Class in Lampung Timur Regency, 2018*

| <b>Golongan Pengeluaran</b><br><i>Expenditure Class</i><br><b>(rupiah)</b> | <b>Persentase Penduduk</b><br><i>Percentage of Population</i> |
|--|---|
| (1)  | (2)   |
| < 150 000  | 0,00  |
| 150 000 - 199 999  | 0,06  |
| 200 000 - 299 999  | 4,15  |
| 300 000 - 499 999  | 23,78   |
| 500 000 - 749 999  | 31,88   |
| 750 000 - 999 999  | 13,70   |
| >= 1 000 000   | 26,43   |
| <b>Jumlah/Total</b>  | <b>100,00</b>   |

Sumber/Source: BPS, Survei Sosial Ekonomi Nasional (Susenas)/BPS-Statistics Indonesia, National Socioeconomic Survey



**Tabel 12.2** Pengeluaran Rata-rata Perkapita Sebulan Menurut Golongan Pengeluaran dan Kelompok Barang di Kabupaten Lampung Timur (rupiah), 2018  
*Average Expenditure Per Capita Per Month by Expenditure Class and Commodity Group in Lampung Timur Regency (rupiahs), 2018*

| Golongan Pengeluaran<br><i>Expenditure Class</i> | Kelompok Barang/ <i>Commodity Group</i> |                                  |                        |
|--|---|----------------------------------|------------------------|
|  | Makanan/ <i>Food</i>                    | Bukan Makanan<br><i>Non Food</i> | Jumlah<br><i>Total</i> |
| (1)  | (2)                                     | (3)                              | (4)                    |
| < 150 000  | 0                                       | 0                                | 0                      |
| 150 000 - 199 999                                | 142 500                                 | 48 125                           | 190 625                |
| 200 000 - 299 999                                | 162 658                                 | 101 816                          | 264 473                |
| 300 000 - 499 999                                | 253 283                                 | 154 578                          | 407 861                |
| 500 000 - 749 999                                | 361 361                                 | 244 444                          | 605 805                |
| 750 000 - 999 999                                | 497 611                                 | 374 797                          | 872 409                |
| >= 1 000 000                                     | 707 840                                 | 950 708                          | 1 658 548              |
| <b>Lampung Timur</b>                             | <b>437 527</b>                          | <b>421 568</b>                   | <b>859 095</b>         |

Sumber/Source: BPS, Survei Sosial Ekonomi Nasional (Susenas)/BPS-Statistics Indonesia, National Socioeconomic Survey

**Tabel 12.3** Pengeluaran Rata-rata Perkapita Sebulan Menurut Kelompok Makanan di Kabupaten Lampung Timur (rupiah), 2018  
*Average Expenditure Per Capita Per Month by Food Group in Lampung Timur Regency (rupiahs), 2018*

|    | Kelompok Makanan<br><i>Food Group</i>                          | Pengeluaran Rata-rata Perkapita Sebulan<br><i>Average Expenditure Per Capita Per Month</i> |
|----|--|--|
|    | (1)  | (2)  |
| 1  | Padi-padian/ <i>Cereals</i>                                    | 63 121   |
| 2  | Umbi-umbian/ <i>Tubers</i>                                     | 3 016  |
| 3  | Ikan/ <i>Fish</i>  | 31 137   |
| 4  | Daging/ <i>Meat</i>  | 12 101   |
| 5  | Telur dan susu/ <i>Eggs and milk</i>                           | 25 890   |
| 6  | Sayur-sayuran/ <i>Vegetables</i>                               | 40 936   |
| 7  | Kacang-kacangan/ <i>Legumes</i>                                | 13 011   |
| 8  | Buah-buahan/ <i>Fruits</i>                                     | 25 095   |
| 9  | Minyak dan lemak/ <i>Oil and fats</i>                          | 15 027   |
| 10 | Bahan minuman/ <i>Beverage stuffs</i>                          | 15 848   |
| 11 | Bumbu-bumbuan/ <i>Spices</i>                                   | 10 550   |
| 12 | Konsumsi lainnya/ <i>Miscellaneous food items</i>              | 8 375  |
| 13 | Makanan dan minuman jadi<br><i>Prepared food and beverages</i> | 109 053  |
| 14 | Tembakau dan sirih/ <i>Tobacco and betel</i>                   | 64 367   |

Sumber/Source: BPS, Survei Sosial Ekonomi Nasional (Susenas)/BPS-Statistics Indonesia, National Socioeconomic Survey



**Tabel 12.4** Pengeluaran Rata-rata Perkapita Sebulan Menurut Kelompok Bukan Makanan di Kabupaten Lampung Timur (rupiah), 2018  
*Average Expenditure Per Capita Per Month by Non Food Group in Lampung Timur Regency (rupiahs), 2018*

| Kelompok Non Makanan<br>Non-Food Group   | Pengeluaran Rata-rata Perkapita<br>Sebulan<br>Average Expenditure Per Capita Per<br>Month |
|--|---|
| (1)  | (2)   |
| 1 Perumahan, bahan bakar, penerangan, air<br><i>Housing and household facility</i> | 182 628   |
| 2 Aneka barang dan jasa/ <i>Goods and services</i>                                 | 87 540  |
| 3 Pakaian, alas kaki, dan tutup kepala<br><i>Clothing, footwear, and headgear</i>  | 30 474  |
| 4 Barang yang tahan lama/ <i>Durable goods</i>                                     | 78 520  |
| 5 Pajak pemakaian dan premi asuransi<br><i>Taxes and insurances</i>                | 24 420  |
| 6 Keperluan pesta dan upacara<br><i>Parties and ceremonies</i>                     | 17 986  |

Sumber/Source: BPS, Survei Sosial Ekonomi Nasional (Susenas)/BPS-Statistics Indonesia, National Socioeconomic Survey

**Tabel 12.5 Rata-Rata Konsumsi Kalori Per Kapita Sehari (kcal) Menurut Kelompok Makanan di Kabupaten Lampung Timur, 2018**  
**Table Daily Average Consumption of Calorie Per Capita (kcal) by Food Group in Lampung Timur Regency, 2018**

|    | Kelompok Makanan<br><i>Food Group</i>                          | Kalori<br><i>Calorie</i> |
|----|--|--------------------------|
|    | (1)  | (2)                      |
| 1  | Padi-padian/ <i>Cereals</i>                                    | 840,97                   |
| 2  | Umbi-umbian/ <i>Tubers</i>                                     | 34,45                    |
| 3  | Ikan/ <i>Fish</i>  | 44,62                    |
| 4  | Daging/ <i>Meat</i>  | 33,47                    |
| 5  | Telur dan susu/ <i>Eggs and milk</i>                           | 58,40                    |
| 6  | Sayur-sayuran/ <i>Vegetables</i>                               | 55,17                    |
| 7  | Kacang-kacangan/ <i>Legumes</i>                                | 60,66                    |
| 8  | Buah-buahan/ <i>Fruits</i>                                     | 73,59                    |
| 9  | Minyak dan lemak/ <i>Oil and fats</i>                          | 330,19                   |
| 10 | Bahan minuman/ <i>Beverage stuffs</i>                          | 106,30                   |
| 11 | Bumbu-bumbuan/ <i>Spices</i>                                   | 12,77                    |
| 12 | Konsumsi lainnya/ <i>Miscellaneous food items</i>              | 55,94                    |
| 13 | Makanan dan minuman jadi<br><i>Prepared food and beverages</i> | 371,95                   |

Sumber/Source: BPS, Survei Sosial Ekonomi Nasional (Susenas)/BPS-Statistics Indonesia, National Socioeconomic Survey



**Tabel 12.6 Rata-Rata Konsumsi Protein Per Kapita Sehari (gram) Menurut Kelompok Makanan di Kabupaten Lampung Timur, 2018**  
**Daily Average Consumption of Protein Per Capita (grams) by Food Group in Lampung Timur Regency, 2018**

| Kelompok Makanan<br><i>Food Group</i> |  | Protein<br><i>Protein</i> |
|---------------------------------------|--|---------------------------|
| (1)                                   |  | (4)                       |
| 1                                     | Padi-padian/ <i>Cereals</i>                                    | 19,80                     |
| 2                                     | Umbi-umbian/ <i>Tubers</i>                                     | 0,27                      |
| 3                                     | Ikan/ <i>Fish</i>  | 7,43                      |
| 4                                     | Daging/ <i>Meat</i>  | 2,10                      |
| 5                                     | Telur dan susu/ <i>Eggs and milk</i>                           | 3,06                      |
| 6                                     | Sayur-sayuran/ <i>Vegetables</i>                               | 3,23                      |
| 7                                     | Kacang-kacangan/ <i>Legumes</i>                                | 5,82                      |
| 8                                     | Buah-buahan/ <i>Fruits</i>                                     | 0,87                      |
| 9                                     | Minyak dan lemak/ <i>Oil and fats</i>                          | 0,42                      |
| 10                                    | Bahan minuman/ <i>Beverage stuffs</i>                          | 1,19                      |
| 11                                    | Bumbu-bumbuan/ <i>Spices</i>                                   | 0,54                      |
| 12                                    | Konsumsi lainnya/ <i>Miscellaneous food items</i>              | 0,95                      |
| 13                                    | Makanan dan minuman jadi<br><i>Prepared food and beverages</i> | 10,57                     |

Sumber/Source: BPS, Survei Sosial Ekonomi Nasional (Susenas)/BPS-Statistics Indonesia, National Socioeconomic Survey

**Tabel 12.7 Rata-Rata Konsumsi Kalori (kkal) dan Protein (gram) Per Kapita Sehari Beberapa Jenis Makanan di Kabupaten Lampung Timur, 2018**  
**Daily Average Consumption of Calorie (kcal) and Protein (grams) Per Capita for Several Foods in Lampung Timur Regency, 2018**

|    | Kelompok Makanan<br><i>Food Group</i>                                  | Kalori<br><i>Calorie</i> | Protein<br><i>Protein</i> |
|----|--|--------------------------|---------------------------|
|    | (1)  | (2)                      | (3)                       |
| 1  | Beras lokal/ketan / <i>Local rice/sticky rice</i>                      | 802,06                   | 18,77                     |
| 2  | Jagung basah dengan kulit / <i>Fresh corn with husk</i>                | 0,77                     | 0,02                      |
| 3  | Jagung pocelan/pipilan / <i>Dry shelled corn</i>                       | 0,37                     | 0,01                      |
| 4  | Ketela pohon / <i>Cassava</i>  | 13,63                    | 0,09                      |
| 5  | Ketela rambat / <i>Sweet potatoes</i>                                  | 8,53                     | 0,08                      |
| 6  | Gaplek / <i>Dried cassava</i>  | 6,18                     | 0,03                      |
| 7  | Ikan dan udang segar / <i>Fresh fish and shrimp</i>                    | 31,99                    | 5,48                      |
| 8  | Ikan dan udang diawetkan / <i>Canned fish and shrimp</i>               | 12,63                    | 1,95                      |
| 9  | Daging sapi/kerbau / <i>Cow buffalo meat</i>                           | 0,95                     | 0,09                      |
| 10 | Daging ayam ras/kampung / <i>Broiler/local chicken meat</i>            | 30,19                    | 1,82                      |
| 11 | Telur ayam ras/kampung / <i>Chicken egg</i>                            | 23,66                    | 1,90                      |
| 12 | Telur itik/manila/asin / <i>Duck/salted egg</i>                        | 1,73                     | 0,11                      |
| 13 | Susu kental manis / <i>Canned liquid milk</i>                          | 22,44                    | 0,55                      |
| 14 | Susu bubuk bayi / <i>Baby powder milk</i>                              | 2,40                     | 0,11                      |
| 15 | Bawang merah / <i>Onion</i>  | 3,52                     | 0,14                      |
| 16 | Bawang putih / <i>Garlic</i>   | 5,71                     | 0,27                      |
| 17 | Cabe merah / <i>Chillies</i>   | 0,78                     | 0,03                      |
| 18 | Cabe rawit / <i>Cayenne pepper</i>                                     | 8,99                     | 0,41                      |
| 19 | Tahu / <i>Soybean curd</i>   | 15,53                    | 2,12                      |
| 20 | Tempe / <i>Fermented soybean cake</i>                                  | 40,64                    | 3,41                      |
| 21 | Minyak kelapa/jagung/goreng lainnya /<br>Cocnut/maize/other frying oil | 282,96                   | 0,00                      |
| 22 | Kelaoa / <i>Coconut</i>  | 43,51                    | 0,41                      |
| 23 | Gula Pasir / <i>Cane sugar</i>   | 70,89                    | 0,00                      |
| 24 | Gula Merah / <i>Brown sugar</i>  | 14,22                    | 0,11                      |

Sumber/Source: BPS, Survei Sosial Ekonomi Nasional (Susenas)/BPS-Statistics Indonesia, National Socioeconomic Survey







# PERBANDINGAN ANTAR KABUPATEN/KOTA

## REGENCY/MUNICIPAL COMPARISON

### PRESENTASE PENDUDUK MISKIN MENURUT KABUPATEN/KOTA PROVINSI LAMPUNG 2018

Percentage of Poor People  
by Regency/Municipality  
in Lampung Province 2018

Untuk mengukur kemiskinan, BPS menggunakan konsep kemampuan memenuhi kebutuhan dasar. Dengan pendekatan ini, kemiskinan dipandang sebagai ketidakmampuan dari sisi ekonomi untuk memenuhi kebutuhan dasar makanan dan bukan makanan yang diukur dari sisi pengeluaran. Jadi **Penduduk Miskin adalah penduduk yang memiliki rata-rata pengeluaran perkapita perbulan di bawah garis kemiskinan.**

To measure poverty, BPS-Statistics Indonesia uses the concept of the basic needs approach. With this approach, poverty is seen as an economic inability to meet basic needs of food and non-food measured in terms of expenditure. So **The Poor are people have an average per capita expenditure per month below the poverty line.**

Dari tahun 2017 ke 2018 terjadi **penurunan** persentase penduduk miskin provinsi Lampung sebesar

**0,55%**

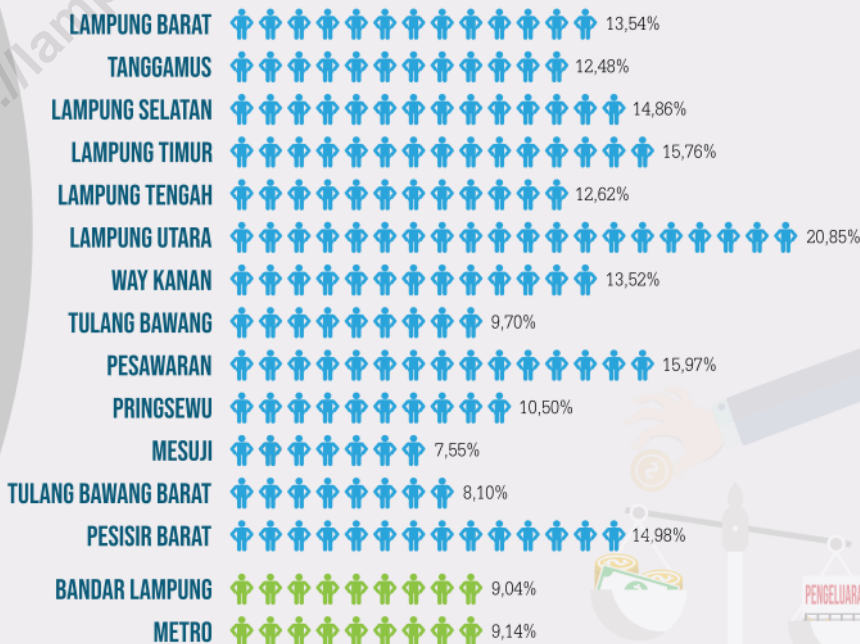
From 2017 to 2018, percentage of poor people decreased by 0,55%



LAMPUNG

Keterangan/Note

■ 2017  
■ 2018





## PENJELASAN TEKNIS

1. Provinsi Lampung terdiri dari 13 kabupaten dan 2 kota, yaitu:

**Kabupaten:** Lampung Barat, Tanggamus, Lampung Selatan, Lampung Timur, Lampung Tengah, Lampung Utara, Way Kanan, Tulang Bawang, Pesawaran, Pringsewu, Mesuji, Tulang Bawang Barat, dan Pesisir Barat.

**Kota:** Bandar Lampung dan Metro.

2. **Indeks Pembangunan Manusia (IPM)** menjelaskan bagaimana penduduk dapat mengakses hasil pembangunan dalam memperoleh pendapatan, kesehatan, pendidikan dan sebagainya.

## TECHNICAL NOTES

1. *Lampung Province has 13 Regencies and 2 Municipalities, these include:*

**Regency:** *Lampung Barat, Tanggamus, Lampung Selatan, Lampung Timur, Lampung Tengah, Lampung Utara, Way Kanan, Tulang Bawang, Pesawaran, Pringsewu, Mesuji, Tulang Bawang Barat, and Pesisir Barat Regency.*

**Municipality:** *Bandar Lampung and Metro.*

2. **The Human Development Index (HDI)** *explains how people can access development results in obtaining income, health, education and so forth.*



| ULASAN  | DESCRIPTION  |
|---|--|
| <p>Penduduk Provinsi Lampung pada tahun 2018 sebanyak 8.370.485 jiwa dengan penduduk terbanyak di Kabupaten Lampung Tengah yaitu ada 1.271.566 jiwa diikuti oleh Kabupaten Lampung Timur sebanyak 1.036.193 jiwa. Daerah yang paling sedikit penduduknya adalah Kabupaten Pesisir Barat yaitu hanya 153.743 jiwa.</p>   | <p><i>Population in Lampung Province in 2018 is 8,370.485 people with the largest population in Lampung Tengah Regency there is 1,271.566 peoples, followed by Lampung Timur by 1,036.193 peoples. The least populated area is Pesisir Barat Regency which is only 153.743 peoples.</i></p>  |
| <p>Kota Bandar Lampung sebagai ibu kota Provinsi Lampung merupakan wilayah dengan tingkat pertumbuhan ekonomi yang paling tinggi pada tahun 2018 yang tumbuh sebesar 6,21 persen, diikuti oleh Kota Metro sebesar 5,69 persen. Daerah yang tingkat pertumbuhan ekonominya paling rendah adalah Kabupaten Lampung Timur yang tumbuh sebesar 3,78 persen.</p>   | <p><i>Bandar Lampung Municipality as the capital of Lampung Province is the area with the highest economic growth in 2018 which grew by 6.21 percent, followed by Metro Municipality at 5.69 percent. Regional lowest economic growth rate is Lampung Timur which grew by 3.78 percent.</i></p>  |
| <p>Pada tahun 2018 jumlah penduduk miskin di Lampung mencapai 1.097,05 ribu jiwa (13,14 persen). Lampung Timur merupakan daerah dengan jumlah penduduk miskin terbanyak se-Provinsi Lampung yaitu sebanyak 162,12 ribu jiwa. Tetapi jika dilihat secara persentase Lampung Timur berada pada posisi ketiga dengan persentase sebesar 15,76 persen. Kemiskinan tertinggi terjadi di Lampung Utara yang persentase penduduk miskinnya mencapai 20,85 persen, diikuti oleh</p> | <p><i>In 2018, the number of poor people in Lampung reached 1,097.05 thousand peoples (13.14 percent). Lampung Timur was the region with the highest number of poor people throughout the Province of Lampung is counted 162.12 thousand peoples. But when viewed as a percentage of Lampung Timur is in third position with a percentage of 15.76 percent. The highest poverty occurred in Lampung Utara which the percentage of the poor reached 20,85 percent, followed by Pesawaran with the percentage of the poor was 15.97 percent.</i></p> |

*Comparison of Lampung Timur Regency*



Pesawaran dengan persentase penduduk miskin sebesar 15,97 persen.

Perbandingan nilai IPM Kabupaten Lampung Timur dengan IPM kabupaten/kota lain di Provinsi Lampung, terlihat bahwa Kabupaten Lampung Timur (IPM = 69,04) menduduki peringkat kelima setelah Kota Bandar Lampung (76,63), Kota Metro (76,22), Kabupaten Lampung Tengah (69,73), dan Kabupaten Pringsewu (69,42). Peringkat IPM Lampung Timur dalam kurun waktu tiga tahun terakhir selalu berada pada peringkat kelima. Tidak terjadinya perubahan peringkat dalam kurun empat tahun ini bisa disebabkan karena tidak terjadinya peningkatan yang cukup signifikan disetiap komponen indeks pembangunan manusia.

*HDI with other regencies/municipalities in the Lampung Province, Lampung Timur Regency (HDI = 69.04) seen that in fifth rank after the Bandar Lampung Municipality (76.63), Metro Municipality (76.22), Lampung Tengah Regency (69.42), and Pringsewu Regency (69.42). Lampung Timur's HDI rank within the last four years has always been in the fifth rank. No changes in ranks in the last three years could be due to the absence of a significant increase in every component of the human development index.*



**Tabel 13.1 Jumlah Penduduk Menurut Kabupaten/Kota di Provinsi Lampung (Ribu), 2014–2018**  
**Table Population by Regency/City in Lampung Province (Thousand), 2014–2018**

| <b>Kabupaten/Kota<br/>Regency/Municipality</b> | <b>2014</b>      | <b>2015</b>      | <b>2016</b>      | <b>2017</b>      | <b>2018</b>      |
|--|------------------|------------------|------------------|------------------|------------------|
| (1)  | (2)              | (3)              | (4)              | (5)              | (6)              |
| <b>Kabupaten/Regency</b>                       |                  |                  |                  |                  |                  |
| 1. Lampung Barat                               | 290 388          | 293 105          | 295 689          | 298 286          | 300 703          |
| 2. Tanggamus                                   | 567 172          | 573 904          | 580 383          | 586 624          | 592 603          |
| 3. Lampung Selatan                             | 961 897          | 972 579          | 982 885          | 992 763          | 1 002 285        |
| 4. Lampung Timur                               | 998 720          | 1 008 797        | 1 018 424        | 1 027 476        | 1 036 193        |
| 5. Lampung Tengah                              | 1 227 185        | 1 239 096        | 1 250 486        | 1 261 498        | 1 271 566        |
| 6. Lampung Utara                               | 602 727          | 606 092          | 609 304          | 612 100          | 614 701          |
| 7. Way Kanan                                   | 428 097          | 432 914          | 437 530          | 441 922          | 446 113          |
| 8. Tulang Bawang                               | 423 710          | 429 515          | 435 125          | 440 511          | 445 797          |
| 9. Pesawaran                                   | 421 497          | 426 389          | 431 198          | 435 827          | 440 192          |
| 10. Pringsewu                                  | 383 101          | 386 891          | 390 486          | 393 901          | 397 219          |
| 11. Mesuji                                     | 194 282          | 195 682          | 196 913          | 198 092          | 199 168          |
| 12. Tulang Bawang Barat                        | 262 316          | 264 712          | 266 973          | 269 162          | 271 206          |
| 13. Pesisir Barat                              | 148 412          | 149 890          | 151 288          | 152 529          | 153 743          |
| <b>Kota/Municipality</b>                       |                  |                  |                  |                  |                  |
| 1. Bandar Lampung                              | 960 695          | 979 287          | 997 728          | 1 015 910        | 1 033 803        |
| 2. Metro                                       | 155 992          | 158 415          | 160 729          | 162 976          | 165 193          |
| <b>Lampung</b>                                 | <b>8 026 191</b> | <b>8 117 268</b> | <b>8 205 141</b> | <b>8 289 577</b> | <b>8 370 485</b> |

Sumber/Source: BPS, Proyeksi Penduduk Indonesia 2010–2035/BPS-Statistics Indonesia, Indonesia Population Projection 2010–2035

**Tabel 13.2** Laju Pertumbuhan Produk Domestik Regional Bruto Atas Dasar Harga Konstan 2010 Menurut Kabupaten/Kota di Provinsi Lampung (persen), 2014–2018  
**Table** *Growth Rate of Gross Regional Domestic Product at 2010 Constant Market Prices by Regency/Municipality in Lampung Province (percent), 2014–2018*

| Kabupaten/Kota<br>Regency/Municipality | 2014        | 2015        | 2016        | 2017        | 2018        |
|--|-------------|-------------|-------------|-------------|-------------|
| (1)                                    | (2)         | (3)         | (4)         | (5)         | (6)         |
| <b>Kabupaten/Regency</b>               |             |             |             |             |             |
| 1. Lampung Barat                       | 5,56        | 5,32        | 5,01        | 5,03        | 5,14        |
| 2. Tanggamus <sup>r</sup>              | 5,90        | 5,50        | 5,18        | 5,19        | 5,02        |
| 3. Lampung Selatan                     | 5,80        | 5,38        | 5,22        | 5,46        | 5,26        |
| 4. Lampung Timur                       | 2,87        | 4,58        | 4,54        | 4,63        | 3,78        |
| 5. Lampung Tengah                      | 5,68        | 5,38        | 5,61        | 5,27        | 5,42        |
| 6. Lampung Utara                       | 5,80        | 5,43        | 5,10        | 5,21        | 5,33        |
| 7. Way Kanan <sup>r</sup>              | 5,67        | 5,27        | 5,12        | 5,11        | 5,21        |
| 8. Tulang Bawang                       | 5,54        | 5,02        | 5,42        | 5,45        | 5,49        |
| 9. Pesawaran                           | 5,59        | 5,03        | 5,07        | 5,01        | 5,09        |
| 10. Pringsewu                          | 5,75        | 5,22        | 5,04        | 5,11        | 5,03        |
| 11. Mesuji                             | 5,69        | 5,23        | 5,10        | 5,20        | 5,31        |
| 12. Tulang Bawang Barat                | 5,50        | 5,35        | 5,27        | 5,55        | 5,46        |
| 13. Pesisir Barat                      | 5,10        | 4,94        | 5,30        | 5,33        | 5,35        |
| <b>Kota/Municipality</b>               |             |             |             |             |             |
| 1. Bandar Lampung                      | 7,05        | 6,33        | 6,43        | 6,28        | 6,21        |
| 2. Metro                               | 6,13        | 5,87        | 5,90        | 5,66        | 5,69        |
| <b>Lampung</b>                         | <b>5,08</b> | <b>5,13</b> | <b>5,14</b> | <b>5,16</b> | <b>5,25</b> |

Sumber/Source: Badan Pusat Statistik Provinsi Lampung/Statistics of Lampung Province





**Tabel 13.3 Jumlah Penduduk Miskin Menurut Kabupaten/Kota di Provinsi Lampung (ribu), 2014–2018**  
**Table Number of Poor People by Regency/City in Lampung Province (thousand), 2014–2018**

| <b>Kabupaten/Kota<br/>Regency/Municipality</b> | <b>2014</b>     | <b>2015</b>     | <b>2016</b>     | <b>2017</b>     | <b>2018</b>     |
|--|-----------------|-----------------|-----------------|-----------------|-----------------|
| (1)  | (2)             | (3)             | (4)             | (5)             | (6)             |
| <b>Kabupaten/Regency</b>                       |                 |                 |                 |                 |                 |
| 1. Lampung Barat                               | 60,27           | 42,24           | 44,90           | 42,71           | 40,62           |
| 2. Tanggamus                                   | 85,02           | 81,56           | 81,34           | 77,53           | 73,77           |
| 3. Lampung Selatan                             | 161,79          | 157,71          | 158,38          | 150,11          | 148,54          |
| 4. Lampung Timur                               | 170,73          | 170,11          | 172,61          | 167,64          | 162,94          |
| 5. Lampung Tengah                              | 161,55          | 164,44          | 165,67          | 162,38          | 160,12          |
| 6. Lampung Utara                               | 140,73          | 140,41          | 139,50          | 131,78          | 128,02          |
| 7. Way Kanan                                   | 64,50           | 63,09           | 63,64           | 62,00           | 60,16           |
| 8. Tulang Bawang                               | 36,83           | 44,15           | 44,26           | 44,31           | 43,10           |
| 9. Pesawaran                                   | 74,01           | 75,37           | 74,45           | 71,64           | 70,14           |
| 10. Pringsewu                                  | 37,77           | 45,58           | 45,72           | 44,41           | 41,64           |
| 11. Mesuji                                     | 12,79           | 16,02           | 15,74           | 15,16           | 15,01           |
| 12. Tulang Bawang Barat                        | 18,73           | 21,79           | 22,39           | 21,77           | 21,93           |
| 13. Pesisir Barat                              | ...             | 24,03           | 24,20           | 23,76           | 22,98           |
| <b>Kota/Municipality</b>                       |                 |                 |                 |                 |                 |
| 1. Bandar Lampung                              | 102,27          | 100,76          | 100,54          | 100,50          | 93,04           |
| 2. Metro                                       | 16,95           | 16,24           | 16,26           | 16,06           | 15,06           |
| <b>Lampung</b>                                 | <b>1 143,93</b> | <b>1 163,49</b> | <b>1 169,60</b> | <b>1 131,73</b> | <b>1 097,05</b> |

Sumber/Source: BPS, Survei Sosial Ekonomi Nasional (Susenas)/BPS-Statistics Indonesia, National Socioeconomic Survey

**Tabel 13.4** Persentase Penduduk Miskin Menurut Kabupaten/Kota di Provinsi Lampung, 2014–2018  
**Table** *Percentage of Poor People by Regency/Municipality in Lampung Province, 2014–2018*

| Kabupaten/Kota<br>Regency/Municipality |                     | 2014         | 2015         | 2016         | 2017         | 2018         |
|--|---------------------|--------------|--------------|--------------|--------------|--------------|
| (1)                                    |                     | (2)          | (3)          | (4)          | (5)          | (6)          |
| <b>Kabupaten/Regency</b>               |                     |              |              |              |              |              |
| 1.                                     | Lampung Barat       | 13,70        | 14,18        | 15,06        | 14,32        | 13,54        |
| 2.                                     | Tanggamus           | 14,95        | 14,26        | 14,05        | 13,25        | 12,48        |
| 3.                                     | Lampung Selatan     | 16,77        | 16,27        | 16,16        | 15,16        | 14,86        |
| 4.                                     | Lampung Timur       | 17,05        | 16,91        | 16,98        | 16,35        | 15,76        |
| 5.                                     | Lampung Tengah      | 13,13        | 13,30        | 13,28        | 12,90        | 12,62        |
| 6.                                     | Lampung Utara       | 23,32        | 23,20        | 22,92        | 21,55        | 20,85        |
| 7.                                     | Way Kanan           | 15,03        | 14,61        | 14,58        | 14,06        | 13,52        |
| 8.                                     | Tulang Bawang       | 8,66         | 10,25        | 10,20        | 10,09        | 9,70         |
| 9.                                     | Pesawaran           | 17,51        | 17,61        | 17,31        | 16,48        | 15,97        |
| 10.                                    | Pringsewu           | 9,83         | 11,80        | 11,73        | 11,30        | 10,50        |
| 11.                                    | Mesuji              | 6,57         | 8,20         | 8,00         | 7,66         | 7,55         |
| 12.                                    | Tulang Bawang Barat | 7,12         | 8,23         | 8,40         | 8,11         | 8,10         |
| 13.                                    | Pesisir Barat       | ...          | 15,81        | 15,91        | 15,61        | 14,98        |
| <b>Kota/Municipality</b>               |                     |              |              |              |              |              |
| 1.                                     | Bandar Lampung      | 10,60        | 10,33        | 10,15        | 9,94         | 9,04         |
| 2.                                     | Metro               | 10,82        | 10,29        | 10,15        | 9,89         | 9,14         |
| <b>Lampung</b>                         |                     | <b>14,21</b> | <b>14,35</b> | <b>14,29</b> | <b>13,69</b> | <b>13,14</b> |

Sumber/Source: BPS, Survei Sosial Ekonomi Nasional (Susenas)/BPS-Statistics Indonesia, National Socioeconomic Survey



**Tabel 13.5** Indeks Pembangunan Manusia (IPM) Menurut Kabupaten/Kota di Provinsi Lampung, 2014–2018  
**Table** Human Development Index (HDI) by Regency/Municipality in Lampung Timur Province, 2014–2018

| Kabupaten/Kota<br>Regency/Municipality | 2014         | 2015         | 2016         | 2017         | 2018         |
|--|--------------|--------------|--------------|--------------|--------------|
| (1)                                    | (2)          | (3)          | (4)          | (5)          | (6)          |
| <b>Kabupaten/Regency</b>               |              |              |              |              |              |
| 1. Lampung Barat                       | 63,54        | 64,54        | 65,45        | 66,06        | 66,74        |
| 2. Tanggamus                           | 62,67        | 63,66        | 64,41        | 64,94        | 65,67        |
| 3. Lampung Selatan                     | 63,75        | 65,22        | 66,19        | 66,95        | 67,68        |
| 4. Lampung Timur                       | 66,42        | 67,10        | 67,88        | 68,05        | 69,04        |
| 5. Lampung Tengah                      | 67,07        | 67,61        | 68,33        | 68,95        | 69,73        |
| 6. Lampung Utara                       | 64,89        | 65,20        | 65,95        | 66,58        | 67,17        |
| 7. Way Kanan                           | 64,32        | 65,18        | 65,74        | 65,97        | 66,63        |
| 8. Tulang Bawang                       | 65,83        | 66,08        | 66,74        | 67,07        | 67,70        |
| 9. Pesawaran                           | 61,70        | 62,70        | 63,47        | 64,43        | 64,97        |
| 10. Pringsewu                          | 66,58        | 67,55        | 68,26        | 68,61        | 69,42        |
| 11. Mesuji                             | 58,71        | 59,79        | 60,72        | 61,87        | 62,88        |
| 12. Tulang Bawang Barat                | 62,46        | 63,01        | 63,77        | 64,58        | 65,30        |
| 13. Pesisir Barat                      | 59,76        | 60,55        | 61,50        | 62,20        | 62,96        |
| <b>Kota/Municipality</b>               |              |              |              |              |              |
| 1. Bandar Lampung                      | 74,34        | 74,81        | 75,34        | 75,98        | 76,63        |
| 2. Metro                               | 74,98        | 75,10        | 75,45        | 75,87        | 76,22        |
| <b>Lampung</b>                         | <b>66,42</b> | <b>66,95</b> | <b>67,65</b> | <b>68,25</b> | <b>69,02</b> |

Sumber/Source: Badan Pusat Statistik Provinsi Lampung/Statistics of Lampung Province

**Tabel 13.6** Jumlah Angkatan Kerja Menurut Kabupaten/Kota di Provinsi Lampung, 2014-2018  
**Table** *Number of Workforce by Regency/City in Lampung Province, 2014-2018*

| Kabupaten/Kota<br>Regency/Municipality |                     | 2014             | 2015             | 2016             | 2017             | 2018             |
|--|---------------------|------------------|------------------|------------------|------------------|------------------|
| (1)                                    |                     | (2)              | (3)              | (4)              | (5)              | (6)              |
| <b>Kabupaten/Regency</b>               |                     |                  |                  |                  |                  |                  |
| 1.                                     | Lampung Barat       | 231 785          | 156 231          | ...              | 174 446          | 174 788          |
| 2.                                     | Tanggamus           | 288 269          | 280 783          | ...              | 278 172          | 323 296          |
| 3.                                     | Lampung Selatan     | 439 679          | 414 121          | ...              | 477 353          | 474 579          |
| 4.                                     | Lampung Timur       | 475 927          | 495 218          | ...              | 503 773          | 518 303          |
| 5.                                     | Lampung Tengah      | 635 568          | 632 624          | ...              | 659 830          | 688 638          |
| 6.                                     | Lampung Utara       | 299 052          | 279 580          | ...              | 280 933          | 300 121          |
| 7.                                     | Way Kanan           | 216 620          | 211 029          | ...              | 218 199          | 230 790          |
| 8.                                     | Tulang Bawang       | 199 425          | 189 682          | ...              | 213 246          | 217 719          |
| 9.                                     | Pesawaran           | 196 209          | 186 217          | ...              | 211 407          | 216 375          |
| 10.                                    | Pringsewu           | 170 479          | 179 623          | ...              | 182 046          | 197 229          |
| 11.                                    | Mesuji              | 90 816           | 87 951           | ...              | 99 031           | 92 848           |
| 12.                                    | Tulang Bawang Barat | 123 978          | 130 111          | ...              | 142 462          | 139 166          |
| 13.                                    | Pesisir Barat       | ...              | 72 635           | ...              | 79 051           | 71 758           |
| <b>Kota/Municipality</b>               |                     |                  |                  |                  |                  |                  |
| 1.                                     | Bandar Lampung      | 420 261          | 445 064          | ...              | 476 469          | 504 849          |
| 2.                                     | Metro               | 69 868           | 71 239           | ...              | 76 069           | 81 607           |
| <b>Lampung</b>                         |                     | <b>3 857 936</b> | <b>3 832 108</b> | <b>4 121 668</b> | <b>4 072 487</b> | <b>4 232 066</b> |

Sumber/Source: BPS, Survei Angkatan Kerja Nasional (Sakernas), BPS/BPS-Statistics Indonesia, National Labor Force Survey





Sensus  
Penduduk  
2020

# DATA

MENCERDASKAN BANGSA

*Enlighten The Nation*



**BADAN PUSAT STATISTIK  
KABUPATEN LAMPUNG TIMUR**  
*BPS-Statistics of Lampung Timur Regency*

Jl. Lintas Timur Desa Mataram Marga, Sukadana 34194 Lampung Timur  
Telp: (0725) 7660014

Homepage: <https://lampungtimurkab.bps.go.id> E-mail: [bps1804@bps.go.id](mailto:bps1804@bps.go.id)

ISSN 1907-4670

