

# Kabupaten KEPAHIANG DALAM ANGKA

*Kepahiang Regency In Figures*

# 2019



**BADAN PUSAT STATISTIK  
KABUPATEN KEPAHIANG**  
*BPS - Statistics Of Kepahiang Regency*

**Kabupaten**

**KEPAHIANG DALAM ANGKA**

*Kepahiang Regency In Figures*

**2019**



# **Kabupaten Kepahiang Dalam Angka**

## ***Kepahiang Regency in Figures***

### **2019**

ISSN: 2615-0786

No. Publikasi/*Publication Number*: 17080.1901

Katalog/*Catalog*: 1102001.1708

Ukuran Buku/*Book Size*: 14,8 cm x 21 cm

Jumlah Halaman/*Number of Pages*: xxx + 336 halaman/*pages*

Naskah/*Manuscript*:

Badan Pusat Statistik Kabupaten Kepahiang

*BPS-Statistics of Kepahiang Regency*

Gambar Kover oleh/*Cover Designed by*:

Badan Pusat Statistik Kabupaten Kepahiang

*BPS-Statistics of Kepahiang Regency*

Ilustrasi Kover/*Cover Illustration*:

Kantor Bupati Kepahiang

Diterbitkan oleh/*Published by*:

© BPS Kabupaten Kepahiang/*BPS-Statistics of Kepahiang Regency*

Dicetak oleh/*Printed by*:

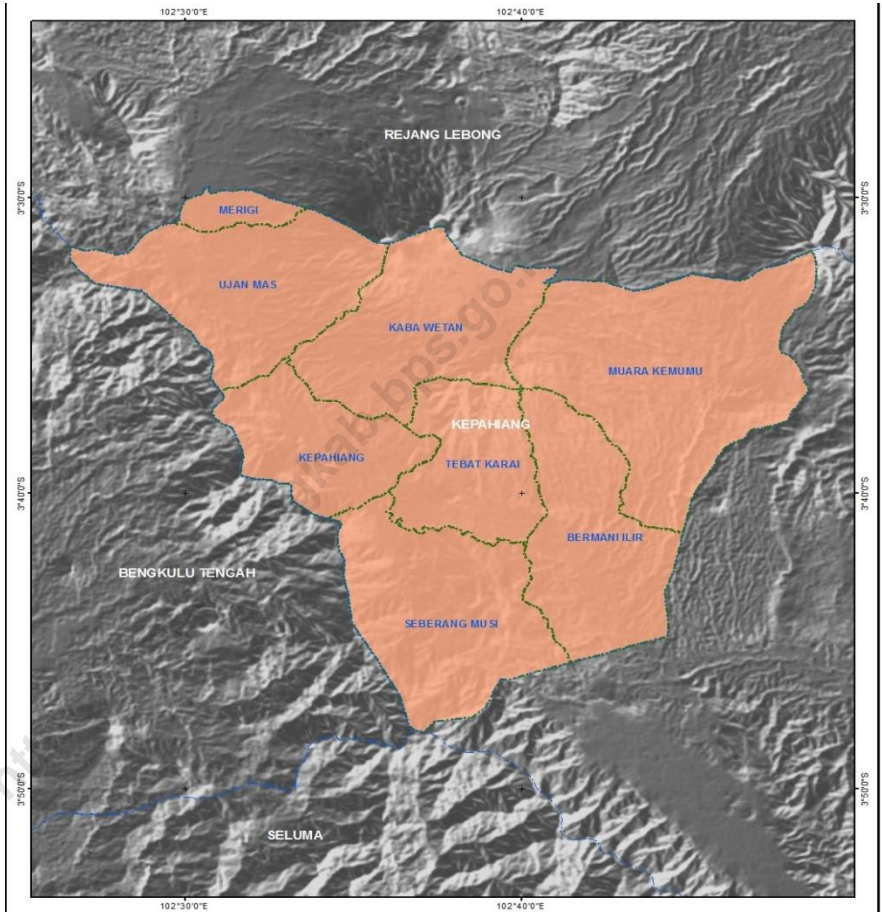
Perum Percetakan Negara RI Cabang Bengkulu

**Dilarang mengumumkan, mendistribusikan, mengomunikasikan, dan/atau  
menggandakan sebagian atau seluruh isi buku ini untuk tujuan komersial tanpa izin  
tertulis dari Badan Pusat Statistik**

*Prohibited to announce, distribute, communicate, and/or copy part or all of this book  
for commercial purpose without permission from BPS-Statistics Indonesia*

# PETA WILAYAH KABUPATEN KEPAHIANG

## MAP OF KEPAHIANG REGENCY



**Legenda :**

-  Batas Kabupaten
-  Batas Kecamatan



skala 1 : 175.000

zona 47-48S

Proyeksi Transverse Mercatore



**BPS PROVINSI BENGKULU**  
2017

Sumber Data : Master File Desa Semester I/2016



**KEPALA BPS KABUPATEN KEPAHIANG**  
*CHIEF STATISTICIAN OF KEPAHIANG REGENCY*



**Yulian Efendi, SE**





## KATA PENGANTAR

Kabupaten Kepahiang Dalam Angka 2019 merupakan publikasi tahunan yang diterbitkan oleh BPS Kabupaten Kepahiang. Disadari bahwa publikasi ini belum sepenuhnya memenuhi harapan pihak pemakai data khususnya para perencana, namun diharapkan dapat membantu melengkapi penyusunan rencana pembangunan di Kabupaten Kepahiang.

Publikasi ini dapat terwujud berkat kerja sama dan bantuan dari berbagai pihak baik instansi pemerintah maupun swasta. Kepada semua pihak yang telah memberikan bantuan disampaikan penghargaan dan terima kasih yang sebesar-besarnya.

Walaupun publikasi ini telah disiapkan sebaik-baiknya, namun disadari masih ada kekurangan dan kesalahan yang terjadi. Untuk perbaikan publikasi ini, tanggapan dan saran yang bersifat konstruktif dari para pemakai sangat diharapkan.

Kepahiang, Agustus 2019

Kepala BPS

Kabupaten Kepahiang

Yulian Efendi, SE





## **PREFACE**

*Kepahiang Regency in Figures 2019 is an annual publication written by BPS Kepahiang Regency. Honestly, this publication has not perfect yet and has not filled the user's hope, especially for the planners yet, but hopefully it can help to equip compilation of development planning in this new regency.*

*This comprehensive publication has been made possible with the assistance and contribution from several governmental institutions and private organizations. To all parties who have been involved in the preparation of this publication, I would like to express my sincerest appreciation and gratitude.*

*Comments and constructive suggestions for the improvement of this publication are always welcome.*

*Kepahiang, August 2019  
Chief Statistician of  
Kepahiang Regency*

**Yulian Efendi, SE**

## DAFTAR ISI/CONTENTS

|                                                                    | halaman<br>page |
|--------------------------------------------------------------------|-----------------|
| Peta Wilayah Kabupaten Kepahiang .....                             | iii             |
| <i>Map of Kepahiang Regency</i> .....                              | iii             |
| Kepala BPS Kabupaten Kepahiang .....                               | v               |
| <i>Chief Statistician of Kepahiang Regency</i> .....               | v               |
| Kata Pengantar .....                                               | vii             |
| <i>Preface</i> .....                                               | viii            |
| Daftar Isi/Contents .....                                          | ix              |
| Daftar Tabel/ <i>List of Tables</i> .....                          | xii             |
| Daftar Gambar/ <i>List of Figures</i> .....                        | xxix            |
| Penjelasan Umum/ <i>Explanatory Notes</i> .....                    | xxxii           |
| <br>                                                               |                 |
| 1 Geografi dan Iklim .....                                         | 1               |
| <i>Geography and Climate</i> .....                                 | 1               |
| 1.1 Keadaan Geografi/ <i>Geography Condition</i> .....             | 7               |
| 1.2 Iklim/ <i>Climate</i> .....                                    | 10              |
| 2 Pemerintahan .....                                               | 27              |
| <i>Government</i> .....                                            | 27              |
| 2.1 Wilayah Administratif/ <i>Administrative Area</i> .....        | 34              |
| 2.2 Dewan Perwakilan Rakyat Daerah .....                           | 40              |
| <i>The Regional House Of Representative</i> .....                  | 40              |
| 2.3 Sumber Daya Manusia / <i>Human Resources</i> .....             | 44              |
| 2.4 Perdagangan dan Koperasi/ <i>Trading and Cooperative</i> ..... | 50              |
| 2.5 Keuangan Pemerintah / <i>Government Finance</i> .....          | 54              |
| 2.6 Pemerintahan Lainnya / <i>Other Government Issues</i> .....    | 61              |
| 3 Kependudukan dan Ketenagakerjaan .....                           | 69              |
| <i>Population and Employment</i> .....                             | 69              |
| 3.1 Penduduk/ <i>Population</i> .....                              | 80              |

|     |                                                          |     |
|-----|----------------------------------------------------------|-----|
| 3.2 | Ketenagakerjaan/ <i>Employment</i> .....                 | 83  |
| 4   | Sosial.....                                              | 93  |
|     | <i>Social</i> .....                                      | 93  |
| 4.1 | Pendidikan/ <i>Education</i> .....                       | 108 |
| 4.2 | Kesehatan/ <i>Health</i> .....                           | 142 |
| 4.3 | Agama/ <i>Religion</i> .....                             | 158 |
| 4.4 | Kriminalitas/ <i>Crime</i> .....                         | 165 |
| 4.5 | Kemiskinan/ <i>Poverty</i> .....                         | 171 |
| 4.6 | Sosial Lainnya/ <i>Other Social Issues</i> .....         | 172 |
| 5   | Pertanian .....                                          | 185 |
|     | <i>Agriculture</i> .....                                 | 185 |
| 5.1 | Tanaman Pangan/ <i>Food Crops</i> .....                  | 200 |
| 5.2 | Hortikultura/ <i>Horticulture</i> .....                  | 203 |
| 5.3 | Perkebunan/ <i>Estate Crops</i> .....                    | 221 |
| 5.4 | Peternakan/ <i>Livestock</i> .....                       | 229 |
| 5.5 | Perikanan/ <i>Fishery</i> .....                          | 238 |
| 6   | Pertambangan dan Energi .....                            | 243 |
|     | <i>Mining and Energy</i> .....                           | 243 |
| 6.1 | Pertambangan/ <i>Mining</i> .....                        | 251 |
| 6.2 | Energi/ <i>Energy</i> .....                              | 252 |
| 7   | Pariwisata .....                                         | 259 |
|     | <i>Tourism</i> .....                                     | 259 |
| 8   | Transportasi dan Komunikasi.....                         | 271 |
|     | <i>Transportation and Communication</i> .....            | 271 |
| 8.1 | Transportasi/ <i>Transportation</i> .....                | 277 |
| 8.2 | Komunikasi/ <i>Communication</i> .....                   | 285 |
| 9   | Pengeluaran Penduduk dan Konsumsi Makanan .....          | 289 |
|     | <i>Population Expenditure and Food Consumption</i> ..... | 289 |
| 10  | Sistem Neraca Nasional.....                              | 299 |
|     | <i>System of National Accounts</i> .....                 | 299 |
| 11  | Perbandingan Antar Kabupaten/Kota .....                  | 331 |
|     | <i>Regency/Municipal Comparison</i> .....                | 331 |

## DAFTAR TABEL/ LIST OF TABLES

|       |                                                                                                                                                                                                                      |    |
|-------|----------------------------------------------------------------------------------------------------------------------------------------------------------------------------------------------------------------------|----|
| 1.1   | <b>GEOGRAFI DAN IKLIM / GEOGRAPHY AND CLIMATE</b>                                                                                                                                                                    |    |
|       | <b>Geografi</b>                                                                                                                                                                                                      |    |
| 1.1.1 | Luas Wilayah Menurut Kecamatan di Kabupaten Kepahiang, 2018 / <i>Total Area by Subdistrict in Kepahiang Regency, 2018</i>                                                                                            | 7  |
| 1.1.2 | Tinggi Wilayah di Atas Permukaan Laut (DPL) Menurut Kecamatan di Kabupaten Kepahiang, 2018 / <i>Height Above Mean Sea Level (AMSL) by Subdistrict in Kepahiang Regency, 2018</i> .....                               | 8  |
| 1.1.3 | Jarak dari Ibukota Kecamatan ke Ibukota Kabupaten di Kabupaten Kepahiang (km), 2018 / <i>Distance between Subdistrict Capital and Regency Capital in Kepahiang Regency (km), 2018</i> .....                          | 9  |
| 1.2   | <b>IKLIM</b>                                                                                                                                                                                                         |    |
| 1.2.1 | Jumlah Curah Hujan Kumulatif per Bulan di Kabupaten Kepahiang (mm), 2017-2018 / <i>Amount of Cumulative Rainfall by Month in Kepahiang Regency (mm), 2017-2018</i> .....                                             | 10 |
| 1.2.2 | Jumlah Hari Hujan per Bulan di Kabupaten Kepahiang, 2017-2018 / <i>Number of Rainy Days by Month in Kepahiang Regency, 2017-2018</i> .....                                                                           | 11 |
| 1.2.3 | Kelembaban Nisbih Udara per Bulan di Kabupaten Kepahiang (%), 2017-2018 / <i>Nisbih Humidity by Month in Kepahiang Regency (%), 2017-2018</i>                                                                        | 12 |
| 1.2.4 | Temperatur Rata-rata per Bulan di Kabupaten Kepahiang ( $^{\circ}\text{C}$ ), 2017-2018 / <i>Average Temperature by Month in Kepahiang Regency (<math>^{\circ}\text{C}</math>), 2017-2018</i>                        | 13 |
| 1.2.5 | Temperatur Maksimum Rata-rata per Bulan di Kabupaten Kepahiang ( $^{\circ}\text{C}$ ), 2017-2018 / <i>Average Maximum Temperature by Month in Kepahiang Regency (<math>^{\circ}\text{C}</math>), 2017-2018</i> ..... | 14 |
| 1.2.6 | Suhu Udara Minimum per Bulan di Kabupaten Kepahiang ( $^{\circ}\text{C}$ ), 2017-2018 / <i>Minimum Temperature by Month in Kepahiang Regency (<math>^{\circ}\text{C}</math>), 2017-2018</i>                          | 15 |
| 1.2.7 | Tekanan Udara Rata-rata per Bulan di Kabupaten Kepahiang (Milibar), 2017-2018 / <i>Average Air Pressure by Month in Kepahiang Regency (Milibar), 2017-2018</i> .....                                                 | 16 |
| 1.2.8 | Rata-rata Penyinaran Matahari per Bulan di Kabupaten Kepahiang (%), 2017-2018 / <i>Average Solar Exposure by Month in Kepahiang Regency (%), 2017-2018</i> .....                                                     | 17 |
| 1.2.9 | Jumlah Penyinaran Matahari per Bulan di Kabupaten Kepahiang (%), 2017-2018 / <i>The amount of Solar Exposure by Month in Kepahiang Regency (%), 2017-2018</i> .....                                                  | 18 |

|            |                                                                                                                                                                                                                                                       |    |
|------------|-------------------------------------------------------------------------------------------------------------------------------------------------------------------------------------------------------------------------------------------------------|----|
| 1.2.10     | Rata-rata Kecepatan Angin per Bulan di Kabupaten Kepahiang (Km/jam), 2017-2018 / <i>Average Wind Velocity by Month in Kepahiang Regency (Km/jam), 2017-2018</i> .....                                                                                 | 19 |
| 1.2.11     | Kecepatan Angin Minimum per Bulan di Kabupaten Kepahiang (Km/jam), 2017-2018 / <i>Minimum Wind Velocity by Month in Kepahiang Regency (Km/jam), 2017-2018</i> .....                                                                                   | 20 |
| 1.2.12     | Kecepatan Angin Maksimum per Bulan di Kabupaten Kepahiang (Km/jam), 2017-2018 / <i>Maximum Wind Velocity by Month in Kepahiang Regency (Km/jam), 2017-2018</i> .....                                                                                  | 21 |
| 1.2.13     | Jumlah Getaran Gempa di Kabupaten Kepahiang, 2012-2018 / <i>Number of Earthquake Vibrations in Kepahiang Regency, 2012-2018</i> .....                                                                                                                 | 22 |
| 1.2.14     | Jumlah Getaran Gempa per Bulan di Kabupaten Kepahiang, 2017-2018 / <i>Number of Earthquake Vibrations by Month in Kepahiang Regency, 2017-2018</i> .....                                                                                              | 23 |
| 1.2.15     | Jumlah Getaran Gempa Tertinggi per Bulan di Kabupaten Kepahiang, 2017-2018 / <i>Number of Highest Earthquake Vibrations by Month in Kepahiang Regency, 2017-2018</i> .....                                                                            | 24 |
| 1.2.16     | Jumlah Getaran Gempa Terendah per Bulan di Kabupaten Kepahiang, 2017-2018 / <i>Number of Lowest Earthquake Vibrations by Month in Kepahiang Regency, 2017-2018</i> .....                                                                              | 25 |
| <b>2.1</b> | <b>WILAYAH ADMINISTRATIF/ADMINISTRATIF AREA</b>                                                                                                                                                                                                       |    |
| 2.1.1      | Jumlah Desa <sup>1</sup> Menurut Kecamatan di Kabupaten Kepahiang, 2014-2018 / <i>Number of Villages by Subdistrict in Kepahiang Regency, 2014-2018</i>                                                                                               | 34 |
| 2.1.2      | Jumlah Desa/Kelurahan, Rukun Warga (RW) dan Rukun Tetangga (RT) Menurut Kecamatan di Kabupaten Kepahiang, 2018 / <i>Number of Villages and Local Neighborhood Units by Subdistrict in Kepahiang Regency, 2018</i>                                     | 35 |
| 2.1.3      | Pembagian Daerah Administrasi di Kabupaten Kepahiang, 2018 / <i>The Division Of Administrative Regions in Kepahiang Regency, 2018</i> .....                                                                                                           | 36 |
| 2.1.4      | Nama Desa/Kelurahan menurut Kecamatan di Kabupaten Kepahiang, 2018 / <i>Village Name by Subdistrict in Kepahiang Regency, 2018</i> .....                                                                                                              | 37 |
| <b>2.2</b> | <b>DEWAN PERWAKILAN RAKYAT DAERAH/ REGIONAL HOUSE OF REPRESENTATIVE</b>                                                                                                                                                                               |    |
| 2.2.1      | Jumlah Anggota Dewan Perwakilan Rakyat Daerah Menurut Partai Politik dan Jenis Kelamin di Kabupaten Kepahiang, 2018 / <i>Number of Members of The Regional House of Representatives by Political Parties and Sex in Kepahiang Regency, 2018</i> ..... | 40 |
| 2.2.2      | Jumlah Anggota Dewan Perwakilan Rakyat Daerah Menurut Partai Politik dan Pendidikan di Kabupaten Kepahiang, 2018 / <i>Number of Members of</i>                                                                                                        |    |

|            |                                                                                                                                                                                                                                                         |    |
|------------|---------------------------------------------------------------------------------------------------------------------------------------------------------------------------------------------------------------------------------------------------------|----|
|            | <i>The Regional House of Representatives by Political Parties and Education in Kepahiang Regency, 2018</i> .....                                                                                                                                        | 41 |
| 2.2.3      | Jumlah Anggota Dewan Perwakilan Rakyat Daerah Menurut Komisi dan Jenis Kelamin di Kabupaten Kepahiang, 2018 / <i>Number of Members of The Regional House of Representatives by Comission and Sex in Kepahiang Regency, 2018</i> .....                   | 42 |
| 2.2.4      | Jumlah Produk DPRD di Kabupaten Kepahiang, 2014-2018 / <i>Number of Parliament Product in Kepahiang Regency, 2014-2018</i> .....                                                                                                                        | 43 |
| <b>2.3</b> | <b>SUMBER DAYA MANUSIA / HUMAN RESOURCES</b>                                                                                                                                                                                                            |    |
| 2.3.1      | Jumlah Pegawai Negeri Sipil Menurut Golongan Kepangkatan di Kabupaten Kepahiang,2017-2018 / <i>Number of Civil Servants by Hierarcy in Kepahiang Regency, 2017-2018</i> .....                                                                           | 44 |
| 2.3.2      | Jumlah Pegawai Negeri Sipil Menurut Jenis Jabatan di Kabupaten Kepahiang, 2017-2018 / <i>Number of Civil Servants by Type of Occupation in Kepahiang Regency, 2017-2018</i> .....                                                                       | 45 |
| 2.3.3      | Jumlah Pegawai Negeri Sipil Menurut Tingkat Pendidikan yang Ditamatkan dan Jenis Kelamin di Kabupaten Kepahiang, 2018 / <i>Number of Civil Servants by Level of Education and Sex in Kepahiang Regency, 2018</i> .....                                  | 46 |
| 2.3.4      | Jumlah Tenaga pemeriksa dan Dinas/Instansi yang diperiksa oleh Inspektorat Kabupaten di Kabupaten Kepahiang, 2014 – 2018 / <i>Number of Inspector and Government Institution Examined by Regency Inspectorate in Kepahiang Regency, 2014-2018</i> ..... | 47 |
| 2.3.5      | Jumlah Personil Kepolisian Republik Indonesia (POLRI) di Kabupaten Kepahiang, 2017 – 2018 / <i>Number of National Police Personnel in Kepahiang Regency, 2017-2018</i> .....                                                                            | 48 |
| 2.3.6      | Jumlah Anggota Satuan Polisi Pamong Praja menurut Statusnya di Kabupaten Kepahiang, 2016 – 2018 / <i>Number of Civil Service Police Unit by Status in Kepahiang Regency, 2016-2018</i> .....                                                            | 49 |
| <b>2.4</b> | <b>PERDAGANGAN DAN KOPERASI / TRADING AND COOPERATIVE</b>                                                                                                                                                                                               |    |
| 2.4.1      | Jumlah Koperasi Menurut Jenis Koperasi dan Kecamatan di Kabupaten Kepahiang, 2018 / <i>Number of Cooperatives by Type of Cooperative and Subdistrict in Kepahiang Regency, 2018</i> .....                                                               | 50 |
| 2.4.2      | Jumlah Anggota Koperasi Menurut Jenis Koperasi dan Kecamatan di Kabupaten Kepahiang, 2018 / <i>Number of Cooperatives Member by Type of Cooperative and Subdistrict in Kepahiang Regency, 2018</i> .....                                                | 52 |
| <b>2.5</b> | <b>KEUANGAN PEMERINTAH / GOVERNMENT FINANCE</b>                                                                                                                                                                                                         |    |
| 2.5.1      | Realisasi Penerimaan Daerah menurut Jenis Penerimaan di Kabupaten Kepahiang, 2017-2018 / <i>Actual Receipt by Kind of Receipt in Kepahiang</i> .....                                                                                                    |    |

|       |                                                                                                                                                                                                                                                                                              |    |
|-------|----------------------------------------------------------------------------------------------------------------------------------------------------------------------------------------------------------------------------------------------------------------------------------------------|----|
|       | <i>Regency, 2017-2018</i>                                                                                                                                                                                                                                                                    | 54 |
| 2.5.2 | Realisasi Pengeluaran Daerah menurut Jenis Pengeluaran di Kabupaten Kepahiang, 2017-2018 / <i>Actual Expenditure by Kind of Expenditure in Kepahiang Regency, 2017-2018</i> .....                                                                                                            | 55 |
| 2.5.3 | Target dan Realisasi Wajib Pajak Bumi dan Bangunan menurut Kecamatan di Kabupaten Kepahiang, 2018 / <i>Target and Realization of Land and Building Tax Payer by Subdistrict in Kepahiang Regency, 2018</i> .....                                                                             | 56 |
| 2.5.4 | Target dan Realisasi Penerimaan Pajak Bumi dan Bangunan menurut Kecamatan di Kabupaten Kepahiang, 2018 / <i>Target and Realization of Land and Building Tax Revenue by Subdistrict in Kepahiang Regency, 2018</i> .....                                                                      | 57 |
| 2.5.5 | Harga Eceran Beberapa Jenis Barang di Kabupaten Kepahiang, 2018 / <i>Retail Prices of Some Goods in Kepahiang Regency, 2018</i> .....                                                                                                                                                        | 58 |
|       | <b>2.6 PEMERINTAHAN LAINNYA / OTHER GOVERNMENT ISSUES</b>                                                                                                                                                                                                                                    |    |
| 2.6.1 | Jumlah Surat Izin Mengemudi (SIM) menurut Jenisnya di Kabupaten Kepahiang, 2017 – 2018 / <i>Number of Driver License by Type in Kepahiang Regency, 2017-2018</i> .....                                                                                                                       | 61 |
| 2.6.2 | Jumlah Lembaga Ketahanan Masyarakat Desa menurut Kategorinya di Kabupaten Kepahiang, 2018 / <i>Number of Village Community Resilience Institution by Category in Kepahiang Regency, 2018</i> .....                                                                                           | 62 |
| 2.6.3 | Jumlah Perizinan yang Dikeluarkan Kantor Pelayanan Perizinan Terpadu (KP2T) menurut Jenis Perizinan di Kabupaten Kepahiang, 2015 – 2018 / <i>Number of Licensing Released by Integrated Licensing Services Office by Type of Licensing in Kepahiang Regency, 2016-2018</i> .....             | 63 |
| 2.6.4 | Jumlah Perizinan yang Dikeluarkan Kantor Pelayanan Perizinan Terpadu (KP2T) menurut Bulan di Kabupaten Kepahiang, 2016 -2018 / <i>Number of Licensing Released by Integrated Licensing Services Office by Month in Kepahiang Regency, 2016-2018</i> .....                                    | 65 |
| 2.6.5 | Jumlah Lembaga Swadaya Masyarakat (LSM)/ Organisasi Masyarakat (Ormas) yang Terdaftar menurut Kecamatan di Kabupaten Kepahiang, 2018 / <i>Number of Registered Governmental Organization ( NGOs ) / Civil Society Organizations ( CSOs ) by Subdistrict in Kepahiang Regency, 2018</i> ..... | 66 |
| 2.6.6 | Jumlah Sertifikat Tanah yang Dikeluarkan menurut Jenis Hak atas Tanah di Kabupaten Kepahiang, 2014–2018 / <i>Number of Land Certificate incurred by Type of Land Rights in Kepahiang Regency, 2014-2018</i> .....                                                                            | 67 |
|       | <b>3.1 PENDUDUK /POPULATION</b>                                                                                                                                                                                                                                                              |    |
| 3.1.1 | Penduduk, Laju Pertumbuhan Penduduk, Distribusi Persentase Penduduk, Kepadatan Penduduk, Rasio Jenis Kelamin Menurut Kecamatan di                                                                                                                                                            |    |

|            |                                                                                                                                                                                                                                                                                                                                                  |    |
|------------|--------------------------------------------------------------------------------------------------------------------------------------------------------------------------------------------------------------------------------------------------------------------------------------------------------------------------------------------------|----|
|            | Kabupaten Kepahiang, 2010 dan 2018 / <i>Population, Population Growth Rate, Percentage Distribution of Population, Population Density and Population Sex Ratio by Subdistrict in Kepahiang Regency, 2010 and 2018</i> .....                                                                                                                      | 80 |
| <b>3.2</b> | <b>KETENAGAKERJAAN/EMPLOYMENT</b>                                                                                                                                                                                                                                                                                                                |    |
| 3.2.1      | Jumlah Penduduk Berumur 15 Tahun Keatas Menurut Jenis Kegiatan Selama Seminggu yang Lalu dan Jenis Kelamin di Kabupaten Kepahiang, 2017 / <i>Population Aged 15 Years and Over by Type of Activity During The Previous Week and Sex in Kepahiang Regency, 2018</i> .....                                                                         | 83 |
| 3.2.2      | Jumlah Penduduk Berumur 15 Tahun Ke Atas Menurut Pendidikan Tertinggi yang Ditamatkan dan Jenis Kegiatan Selama Seminggu yang Lalu di Kabupaten Kepahiang, 2017 / <i>Population Aged 15 Years and Over by Educational Attainment and Type of Activity During The Previous Week in Kepahiang Regency, 2018</i> .....                              | 84 |
| 3.2.3      | Jumlah Penduduk Berumur 15 Tahun Keatas yang Bekerja Selama Seminggu yang Lalu Menurut Kelompok Umur dan Jenis Kelamin di Kabupaten Kepahiang, 2018 / <i>Population Aged 15 Years and Over Who Worked During the Previous Week by Age Group and Sex in Kepahiang Regency, 2018</i> .....                                                         | 85 |
| 3.2.4      | Jumlah Penduduk Berumur 15 Tahun Ke Atas yang Bekerja Selama Seminggu yang Lalu Menurut Lapangan Pekerjaan Utama dan Jenis Kelamin di Kabupaten Kepahiang, 2018 / <i>Population Aged 15 Years and Over Who Worked During the Previous Week by Main Industry and Sex in Kepahiang Regency, 2018</i> .....                                         | 86 |
| 3.2.5      | Jumlah Penduduk Berumur 15 Tahun Ke Atas yang Bekerja Selama Seminggu yang Lalu Menurut Jumlah Jam Kerja Seluruhnya dan Jenis Kelamin di Kabupaten Kepahiang, 2018 / <i>Population Aged 15 Years and Over Who Worked During the Previous Week by Total Working Hours and Sex in Kepahiang Regency, 2018</i> .....                                | 87 |
| 3.2.6      | Jumlah Penduduk Berumur 15 Tahun Ke Atas yang Bekerja Selama Seminggu yang Lalu Menurut Jumlah Jam Kerja Pada Pekerjaan Utama dan Jenis Kelamin di Kabupaten Kepahiang, 2018 / <i>Population Aged 15 Years and Over Who Worked During the Previous Week by Number of Working Hours on Main Industry and Sex in Kepahiang Regency, 2018</i> ..... | 88 |
| 3.2.7      | Jumlah Penduduk Berumur 15 Tahun Ke Atas yang Bekerja Selama Seminggu yang Lalu Menurut Status Pekerjaan Utama dan Jenis Kelamin di Kabupaten Kepahiang, 2018 / <i>Population Aged 15 Years and Over Who</i>                                                                                                                                     |    |



|            |                                                                                                                                                                                                                                                                                                                                                    |     |
|------------|----------------------------------------------------------------------------------------------------------------------------------------------------------------------------------------------------------------------------------------------------------------------------------------------------------------------------------------------------|-----|
|            | <i>Worked During the Previous Week by Main Employment Status and Sex in Kepahiang Regency, 2018 .....</i>                                                                                                                                                                                                                                          | 89  |
| 3.2.8      | Jumlah Pencari Kerja Terdaftar menurut Tingkat Pendidikan dan Jenis Kelamin di Kabupaten Kepahiang, 2016 / <i>Number of Registered Job Seekers by Education Level and Sex in Kepahiang Regency, 2016 .....</i>                                                                                                                                     | 90  |
| 3.2.9      | Jumlah Pencari Kerja Terdaftar menurut bulan dan Jenis Kelamin Kabupaten Kepahiang, 2016 / <i>Number of Registered Job Seekers by Month and Sex in Kepahiang Regency, 2016 .....</i>                                                                                                                                                               | 91  |
| <b>4.1</b> | <b>PENDIDIKAN/EDUCATION</b>                                                                                                                                                                                                                                                                                                                        |     |
| 4.1.1      | Persentase Penduduk Usia 7–24 Tahun Menurut Jenis Kelamin, Kelompok Umur Sekolah, dan Partisipasi Sekolah di Kabupaten Kepahiang, 2018 / <i>Percentage of Population Aged 7-24 Years by Sex, Age Group, and School Participation in Kepahiang Regency, 2018 .....</i>                                                                              | 108 |
| 4.1.2      | Angka Partisipasi Murni (APM) dan Angka Partisipasi Kasar (APK) Menurut Jenjang Pendidikan di Kabupaten Kepahiang, 2018 / <i>Net Enrolment Rate and Gross Enrolment Rate by Educational Level in Kepahiang Regency, 2018 .....</i>                                                                                                                 | 109 |
| 4.1.3      | Jumlah Sekolah, Murid, Guru dan Rasio Murid-Guru Taman Kanak-kanak (TK) di bawah Kementerian Pendidikan dan Kebudayaan menurut Kecamatan di Kabupaten Kepahiang, 2018 / <i>Number of Schools, Pupils, Teachers and Pupil-Teacher Ratio of Kindergarten Under Ministry of Education and Culture by Subdistrict in Kepahiang Regency, 2018 .....</i> | 110 |
| 4.1.4      | Jumlah Sekolah, Guru dan Murid Raudatul Athfal (RA) di bawah Kementerian Agama menurut Kecamatan di Kabupaten Kepahiang, 2018 / <i>Number of Schools, Teachers and Pupils in Raudatul Athfal Under Ministry of Religious Affairs by Subdistrict in Kepahiang Regency, 2018 ....</i>                                                                | 113 |
| 4.1.5      | Jumlah Sekolah, Guru dan Murid Sekolah Dasar (SD) di bawah Kementerian Pendidikan dan Kebudayaan menurut Kecamatan di Kabupaten Kepahiang, 2018 / <i>Number of Schools, Teachers and Pupils in Primary Schools Under Ministry of Education and Culture by Subdistrict in Kepahiang Regency, 2018 .....</i>                                         | 114 |
| 4.1.6      | Jumlah Sekolah, Guru dan Murid Madrasah Ibtidaiyah (MI) di bawah Kementerian Agama menurut Kecamatan di Kabupaten Kepahiang, 2018 / <i>Number of Schools, Teachers and Pupils in Madrasah Ibtidaiyah Under Ministry of Religious Affairs by Subdistrict in Kepahiang Regency, 2018 ..</i>                                                          | 117 |
| 4.1.7      | Jumlah Sekolah, Guru dan Murid Sekolah Menengah Pertama (SMP) di bawah Kementerian Pendidikan dan Kebudayaan menurut Kecamatan di                                                                                                                                                                                                                  |     |

|            |                                                                                                                                                                                                                                                                                                                                 |     |
|------------|---------------------------------------------------------------------------------------------------------------------------------------------------------------------------------------------------------------------------------------------------------------------------------------------------------------------------------|-----|
|            | Kabupaten Kepahiang, 2018 / <i>Number of Schools, Teachers and Pupils in Junior High Schools Under Ministry of Education and Culture by Subdistrict in Kepahiang Regency, 2018</i> .....                                                                                                                                        | 120 |
| 4.1.8      | Jumlah Sekolah, Guru dan Murid Madrasah Tsanawiyah (MTs) di bawah Kementerian Agama menurut Kecamatan di Kabupaten Kepahiang, 2018 / <i>Number of Schools, Teachers and Pupils in Madrasah Tsanawiyah Under Ministry of Religious Affairs by Subdistrict in Kepahiang Regency, 2018</i> .....                                   | 123 |
| 4.1.9      | Jumlah Sekolah, Guru dan Murid Sekolah Menengah Atas (SMA) di bawah Kementerian Pendidikan dan Kebudayaan menurut Kecamatan di Kabupaten Kepahiang, 2018 / <i>Number of Schools, Teachers and Pupils in Senior High Schools Under Ministry of Education and Culture by Subdistrict in Kepahiang Regency, 2018</i> .....         | 126 |
| 4.1.10     | Jumlah Sekolah, Guru dan Murid Sekolah Menengah Kejuruan (SMK) di bawah Kementerian Pendidikan dan Kebudayaan menurut Kecamatan di Kabupaten Kepahiang, 2018 / <i>Number of Schools, Teachers and Pupils in Vocational High Schools Under Ministry of Education and Culture by Subdistrict in Kepahiang Regency, 2018</i> ..... | 129 |
| 4.1.11     | Jumlah Sekolah, Guru dan Murid Madrasah Aliyah (MA) di bawah Kementerian Agama menurut Kecamatan di Kabupaten Kepahiang, 2018 / <i>Number of Schools, Teachers and Pupils in Madrasah Aliyah Under Ministry of Religious Affairs by Subdistrict in Kepahiang Regency, 2018</i> .....                                            | 132 |
| 4.1.12     | Jumlah Desa/Kelurahan yang memiliki Fasilitas Sekolah menurut Kecamatan dan Tingkat Pendidikan di Kabupaten Kepahiang, 2011, 2014, 2018 / <i>Number of Villages Having Educational Facilities by Subdistrict and Educational Level in Kepahiang Regency, 2011, 2014, 2018</i> .....                                             | 135 |
| 4.1.13     | Jumlah Sekolah, Murid dan Guru Sekolah Luar Biasa (SLB) menurut Kecamatan di Kabupaten Kepahiang, 2018 / <i>Number of Schools, Pupils and Teachers of Extraordinary School by Subdistrict in Kepahiang Regency, 2018</i> .....                                                                                                  | 138 |
| 4.1.14     | Jumlah Pesantren, Murid dan Guru Pesantren menurut Kecamatan di Kabupaten Kepahiang, 2018 / <i>Number of Pesantren, Pupils, Teachers by Subdistrict in Kepahiang Regency, 2018</i> .....                                                                                                                                        | 139 |
| 4.1.15     | Banyaknya Kursus Ketrampilan menurut Jenis dan Kecamatan di Kabupaten Kepahiang, 2018 / <i>Number of Skill Courses by Type and Subdistrict in Kepahiang Regency, 2018</i> .....                                                                                                                                                 | 140 |
| <b>4.2</b> | <b>KESEHATAN /HEALTH</b>                                                                                                                                                                                                                                                                                                        |     |
| 4.2.1      | Jumlah Desa/Kelurahan yang memiliki Sarana Kesehatan menurut                                                                                                                                                                                                                                                                    |     |

|        |                                                                                                                                                                                                                                                                                                                                                   |     |
|--------|---------------------------------------------------------------------------------------------------------------------------------------------------------------------------------------------------------------------------------------------------------------------------------------------------------------------------------------------------|-----|
|        | Kecamatan di Kabupaten Kepahiang, 2011, 2014 dan 2018 / <i>Number of Villages Having Health Facilities by Subdistrict in Kepahiang Regency, 2011, 2014 and 2018</i> .....                                                                                                                                                                         | 142 |
| 4.2.2  | Jumlah Fasilitas Kesehatan Menurut Kecamatan di Kabupaten Kepahiang, 2017-2018 / <i>Number of Health Facilities by Subdistrict in Kepahiang Regency, 2017 - 2018</i> .....                                                                                                                                                                        | 145 |
| 4.2.3  | Jumlah Tenaga Kesehatan Menurut Kecamatan di Kabupaten Kepahiang, 2018 / <i>Number of Health Personel by Subdistrict in Kepahiang Regency, 2018</i> .....                                                                                                                                                                                         | 147 |
| 4.2.4  | Jumlah Dokter Menurut Kecamatan di Kabupaten Kepahiang, 2018 / <i>Number of Doctor by Subdistrict in Kepahiang Regency, 2018</i> .....                                                                                                                                                                                                            | 148 |
| 4.2.5  | Jumlah Kasus 10 Penyakit Terbanyak di Kabupaten Kepahiang, 2018 / <i>Number of Cases of the 10 Most Diseases in Kepahiang Regency, 2018</i> ....                                                                                                                                                                                                  | 149 |
| 4.2.6  | Target dan Realisasi Imunisasi di Kabupaten Kepahiang, 2018 / <i>Target and Realization of Immunization in Kepahiang Regency, 2018</i> .....                                                                                                                                                                                                      | 150 |
| 4.2.7  | Banyaknya Kelahiran menurut Penolong Kelahiran di Kabupaten Kepahiang, 2013-2018 / <i>Number of Births by Birth Attendant in Kepahiang Regency, 2013-2018</i> .....                                                                                                                                                                               | 151 |
| 4.2.8  | Jumlah bayi lahir, Bayi Berat Badan Lahir Rendah (BBLR), BBLR Dirujuk, dan Bergizi Buruk menurut Kecamatan di Kabupaten Kepahiang, 2018 / <i>Number of Births, Babies with Low Birth Weights (LBW), Treated LBW, and Malnutrition Cases by Subdistrictin Kepahiang Regency, 2018</i> .....                                                        | 152 |
| 4.2.9  | Jumlah Ibu Hamil, Melakukan Kunjungan K1, Melakukan Kunjungan K4, Kurang Energi Kronis (KEK) dan Mendapat Tablet Fe di Kabupaten Kepahiang, 2014-2018 / <i>Number of Pregnant Women, Those with One Visit and four Visits of Antenatal Care, Chronic Energy Deficiency (CED), and Receiving Iron SupplementKepahiang Regency, 2014-2018</i> ..... | 153 |
| 4.2.10 | Jumlah Kasus HIV/AIDS, IMS, DBD, Diare, TB dan Malaria menurut Kecamatan di Kabupaten Kepahiang, 2018 / <i>Number of HIV/AIDS Cases, Sexually Transmitted Diseases (STDs), Dengue Fever, Diarrhea, TB and Malaria by Subdistrict in Kepahiang Regency, 2018</i> .....                                                                             | 154 |
| 4.2.11 | Jumlah Pasangan Usia Subur dan Peserta KB Aktif Menurut Kecamatan di Kabupaten Kepahiang, 2018 / <i>Number of Eligible Couples and Family Planning Participants by Regency/City in Kepahiang Regency, 2018</i> .....                                                                                                                              | 155 |
| 4.2.12 | Jumlah Klinik Keluarga Berencana (KKB) dan Pos Pelayanan Keluarga Berencana Desa (PPKBD) Menurut Kecamatan di Kabupaten Kepahiang, 2018 / <i>Number of Family Planning Clinic and Village Family Planning Postal by Subdistrict in Kepahiang Regency, 2018</i> .....                                                                              | 157 |

|            |                                                                                                                                                                                                                   |     |
|------------|-------------------------------------------------------------------------------------------------------------------------------------------------------------------------------------------------------------------|-----|
| <b>4.3</b> | <b>AGAMA/RELIGION</b>                                                                                                                                                                                             |     |
| 4.3.1      | Jumlah Penduduk Menurut Kecamatan dan Agama yang Dianut di Kabupaten Kepahiang, 2018 / <i>Population by Subdistrict and Religion in Kepahiang Regency, 2018</i> .....                                             | 158 |
| 4.3.2      | Jumlah Tempat Peribadatan Menurut Kecamatan di Kabupaten Kepahiang, 2018 / <i>Number of Worship Facilities by Subdistrict in Kepahiang Regency, 2018</i> .....                                                    | 159 |
| 4.3.3      | Jumlah Jemaah Haji Menurut Kecamatan dan Jenis Kelamin di Kabupaten Kepahiang, 2018 / <i>Number of Pilgrims by Subdistrict and Sex in Kepahiang Regency, 2018</i> .....                                           | 160 |
| 4.3.4      | Jumlah Rohaniawan Islam Menurut Kecamatan di Kabupaten Kepahiang, 2018 / <i>Number of Moslem Rohaniawan by Subdistrict in Kepahiang Regency, 2018</i> .....                                                       | 161 |
| 4.3.5      | Jumlah Jiwa yang Berkurban dan Hewan Kurban menurut Kecamatan di Kabupaten Kepahiang, 2018 / <i>Number of Sacrificing People and Sacrificial Animal by Subdistrict in Kepahiang Regency, 2018</i> .....           | 162 |
| 4.3.6      | Banyaknya Tanah Wakaf menurut Kecamatan dan Penggunaannya di Kabupaten Kepahiang, 2018 / <i>Number of Endowment Lands by Subdistrict and Usage in Kepahiang Regency, 2018</i> .....                               | 163 |
| 4.3.7      | Jumlah Peristiwa Nikah Rujuk (NR) menurut Kecamatan Induk di Kabupaten Kepahiang, 2018 / <i>Number of Marriage-Reconciliation Events by Parent Subdistrict in Kepahiang Regency, 2018</i> .....                   | 164 |
| <b>4.4</b> | <b>KRIMINALITAS/CRIME</b>                                                                                                                                                                                         |     |
| 4.4.1      | Jumlah Tindak Pidana Menurut Kepolisian Sektor di Kabupaten Kepahiang, 2016–2018 / <i>Number of Reported Criminal Cases by Subdistrict Police Office in Kepahiang Regency, 2016–2018</i> .....                    | 165 |
| 4.4.2      | Persentase Penyelesaian Tindak Pidana Menurut Kepolisian Sektor di Kabupaten Kepahiang, 2016–2018 / <i>Percentage of Crime Clearance Rate by Subdistrict Pollice Office in Kepahiang Regency, 2016–2018</i> ..... | 166 |
| 4.4.3      | Jumlah Kasus Lalulintas di Kabupaten Kepahiang, 2017–2018 / <i>Number of Traffic Cases in Kepahiang Regency, 2017–2018</i> .....                                                                                  | 167 |
| 4.4.4      | Jumlah Perkara Tindak Pidana Umum menurut Kecamatan di Kabupaten Kepahiang, 2018 / <i>Number of General Crimes Case by Subdistrict in Kepahiang Regency, 2018</i> .....                                           | 168 |
| 4.4.5      | Jumlah Perkara Tindak Pidana Korupsi menurut Kecamatan di Kabupaten Kepahiang, 2018 / <i>Number of General Crimes Case by Subdistrict in Kepahiang Regency, 2018</i> .....                                        | 169 |
| 4.4.6      | Jumlah Jaksa di Kabupaten Kepahiang (Orang), 2014-2018 / <i>Number of</i>                                                                                                                                         |     |

|            |                                                                                                                                                                                                                                     |     |
|------------|-------------------------------------------------------------------------------------------------------------------------------------------------------------------------------------------------------------------------------------|-----|
|            | <i>Prosecutors in Kepahiang Regency, 2014 - 2018</i> .....                                                                                                                                                                          | 170 |
| <b>4.5</b> | <b>KEMISKINAN/POVERTY</b>                                                                                                                                                                                                           |     |
| 4.5.1      | Garis Kemiskinan dan Penduduk Miskin di Kabupaten Kepahiang, 2013–2018 / <i>Poverty Line and Number of Poor People in Kepahiang Regency, 2013–2018</i> .....                                                                        | 171 |
| <b>4.6</b> | <b>SOSIAL LAINNYA/OTHER SOCIAL ISSUES</b>                                                                                                                                                                                           |     |
| 4.6.1      | Banyaknya Keluarga menurut Kecamatan dan Klasifikasi Keluarga di Kabupaten Kepahiang, 2018 / <i>Number of Families by Subdistrict and Classification in Kepahiang Regency, 2018</i> .....                                           | 172 |
| 4.6.2      | Jumlah Desa/Kelurahan yang Mengalami Bencana Alam menurut Kecamatan di Kabupaten Kepahiang, 2011, 2014, 2018 / <i>Number of Villages that Had natural Disaster by Subdistrict of Kepahiang Regency, 2011,2014, 2018</i> .....       | 173 |
| 4.6.3      | Jumlah Pengunjung Perpustakaan Daerah Kabupaten Kepahiang, 2014 – 2018 / <i>Number of Regional Library Visitor of Kepahiang Regency, 2014 – 2018</i> .....                                                                          | 175 |
| 4.6.4      | Jumlah Koleksi Buku Perpustakaan Daerah menurut Klasifikasi Buku di Kabupaten Kepahiang, 2016-2018 / <i>Number of Book Collection of Regional Library by Book Classification in Kepahiang Regency, 2016-2018</i> .....              | 176 |
| 4.6.5      | Jumlah Pelayanan yang Dilakukan oleh Catatan Sipil di Kabupaten Kepahiang, 2016–2018 / <i>Number of Services Handled by the Civil Registry in Kepahiang Regency, 2016-2018</i> .....                                                | 177 |
| 4.6.6      | Jumlah Akte Kelahiran yang Dikeluarkan menurut Kecamatan di Kabupaten Kepahiang, 2016-2018 / <i>Number of Birth Certificate Released by Subdistrict in Kepahiang Regency, 2016-2018</i> .....                                       | 178 |
| 4.6.7      | Jumlah Tempat Pembuangan Akhir (TPA) Sampah di Kabupaten Kepahiang, 2018 / <i>Number of Landfill Waste in Kepahiang Regency, 2018</i> .....                                                                                         | 179 |
| 4.6.8      | Jumlah Tenaga Kebersihan pada Dinas Terkait di Kabupaten Kepahiang, 2014-2018 / <i>Number of Cleaners in Kepahiang Regency, 2014-2018</i> .....                                                                                     | 180 |
| 4.6.9      | Jumlah Peralatan Kebersihan dan Pertamanan yang Dikuasai Dinas Terkait di Kabupaten Kepahiang, 2018 / <i>Number of Hygiene Kits and Landscaping Owned by Related Service in Kepahiang Regency, 2018</i> .....                       | 181 |
| 4.6.10     | Jumlah Izin Lingkungan/Rekomendasi Lingkungan Hidup yang Dikeluarkan Dinas Terkait di Kabupaten Kepahiang, 2018 / <i>Number of Environmental Permit / Recommendation Issued by Related Service in Kepahiang Regency, 2018</i> ..... | 182 |
| 4.6.11     | Jumlah Penyandang Masalah Kesejahteraan Sosial menurut Kecamatan di Kabupaten Kepahiang, 2019 / <i>Number of People with Social Problems by</i>                                                                                     |     |

|            |                                                                                                                                                                                                                                                        |     |
|------------|--------------------------------------------------------------------------------------------------------------------------------------------------------------------------------------------------------------------------------------------------------|-----|
|            | <i>Subdistrict in Kepahiang Regency, 2019</i> .....                                                                                                                                                                                                    | 183 |
| 4.6.12     | Jumlah Panti Sosial dan kapasitas menurut Kecamatan di Kabupaten Kepahiang, 2018 / <i>Number of Social Institutions and Capacity by Subdistrict in Kepahiang Regency, 2018</i> .....                                                                   | 184 |
| <b>5.1</b> | <b>TANAMAN PANGAN/ FOOD CROPS</b>                                                                                                                                                                                                                      |     |
| 5.1.1      | Luas Penen, Produksi, dan Produktivitas padi menurut Kecamatan di Kabupaten Kepahiang, 2018 / <i>Harvested Area, Production and Productivity of Paddy by Subdistrict in Kepahiang Regency, 2018</i> .....                                              | 200 |
| 5.1.2      | Produksi padi setara Beras menurut Kecamatan di Kabupaten Kepahiang (hektar), 2018 / <i>Rice Equivalent Production by Subdistrict in Kepahiang Regency (hectar), 2018</i> .....                                                                        | 201 |
| 5.1.3      | Produksi jagung dan Kedelai Menurut Kecamatan di Kabupaten Kepahiang (Hektar), 2018 / <i>Production of Maize and Soybeans by Subdistrict in Kepahiang Regency (Hectare), 2018</i> .....                                                                | 202 |
| <b>5.2</b> | <b>HORTIKULTURA/HORTICULTURE</b>                                                                                                                                                                                                                       |     |
| 5.2.1      | Luas Panen Tanaman Sayuran Menurut Kecamatan dan Jenis Sayuran di Kabupaten Kepahiang, 2017-2018 / <i>Harvested Area of Vegetables by Subdistrict and Kind of Plant in Kepahiang Regency, 2017-2018</i> .....                                          | 203 |
| 5.2.2      | Produksi Tanaman Sayuran Menurut Kecamatan dan Jenis Sayuran di Kabupaten Kepahiang (kuintal), 2017-2018 / <i>Production of Vegetables by Subdistrict and Kind of Plant in Kepahiang Regency (Quintal), 2017-2018</i> .....                            | 205 |
| 5.2.3      | Luas Panen Tanaman Sayuran dan Buah-buahan Semusim menurut Jenis Tanaman di Kabupaten Kepahiang (Ha), 2016-2018 / <i>Harvested Area of Seasonal Vegetables and Fruits by Kind of Plant in Kepahiang Regency (Ha), 2016-2018</i> .....                  | 207 |
| 5.2.4      | Produksi Tanaman Sayuran dan Buah-buahan Semusim menurut Jenis Tanaman di Kabupaten Kepahiang (Kuintal), 2016-2018 / <i>Production of Seasonal Vegetables and Fruits by Kind of Plant in Kepahiang Regency (Quintal), 2016-2018</i> .....              | 209 |
| 5.2.5      | Luas Panen Tanaman Biofarmaka menurut Kecamatan dan Jenis Tanaman di Kabupaten Kepahiang (m <sup>2</sup> ), 2017-2018 / <i>Harvested Area of Medical Plants by Subdistrict and Kind of Plant in Kepahiang Regency (m<sup>2</sup>), 2017-2018</i> ..... | 211 |
| 5.2.6      | Produksi Tanaman Biofarmaka menurut Kecamatan dan Jenis Tanaman di Kabupaten Kepahiang (kg), 2017-2018 / <i>Production of Medical Plants by Subdistrict and Kind of Plant in Kepahiang Regency (kg), 2017-2018</i> .....                               | 213 |
| 5.2.7      | Luas Panen Tanaman Biofarmaka menurut Jenis Tanaman di Kabupaten Kepahiang (m <sup>2</sup> ), 2017-2018 / <i>Harvested Area of Medical Plants by Kind of</i>                                                                                           |     |

|            |                                                                                                                                                                                                                                            |     |
|------------|--------------------------------------------------------------------------------------------------------------------------------------------------------------------------------------------------------------------------------------------|-----|
|            | <i>Plant in Kepahiang Regency (m<sup>2</sup>), 2017-2018 .....</i>                                                                                                                                                                         | 215 |
| 5.2.8      | Produksi Tanaman Biofarmaka menurut Jenis Tanaman di Kabupaten Kepahiang (kg), 2017-2018 / <i>Production of Medical Plants by Kind of Plant in Kepahiang Regency (kg), 2017-2018 .....</i>                                                 | 216 |
| 5.2.9      | Produksi Tanaman Buah-buahan Tahunan menurut Kecamatan dan Jenis Tanaman di Kabupaten Kepahiang (Kuintal), 2017-2018 / <i>Production of Annual Fruits by Subdistrict and Kind of Plant in Kepahiang Regency (Quintal), 2017-2018 .....</i> | 217 |
| 5.2.10     | Produksi Buah-buahan dan Sayuran Tahunan menurut Jenis Tanaman di Kabupaten Kepahiang (Kuintal), 2016-2018 / <i>Production of Annual Fruits and Vegetables by Kind of Plant in Kepahiang Regency (Quintal), 2016-2018 .....</i>            | 219 |
| <b>5.3</b> | <b>PERKEBUNAN/ESTATE CROPS</b>                                                                                                                                                                                                             |     |
| 5.3.1      | Luas Areal Tanaman Perkebunan Menurut Kecamatan dan Jenis Tanaman di Kabupaten Kepahiang (hektar), 2017-2018 / <i>Planted Area of Estate Crops by Subdistrict and Kind of Crop in Kepahiang Regency (hectare), 2017-2018 .....</i>         | 221 |
| 5.3.2      | Produksi Tanaman Perkebunan Menurut Kecamatan dan Jenis Tanaman di Kabupaten Kepahiang (ton), 2017-2018 / <i>Production of Estate Crops by Subdistrict and Kind of Crop in Kepahiang Regency (ton), 2017-2018 .....</i>                    | 224 |
| 5.3.3      | Harga Produsen Komoditi Perkebunan Rakyat di Kabupaten Kepahiang (Rupiah/Kg), 2017-2018 / <i>The Producer Price of Commodity Plantations in Kepahiang Regency (Rupiah/kg), 2017-2018.....</i>                                              | 227 |
| 5.3.4      | Luas Penanaman dan Produksi Perkebunan Besar Swasta (Komoditas Teh) di Kabupaten Kepahiang, 2018 / <i>Planted Area and Production of Private Plantation (tea) in Kepahiang Regency, 2018 .....</i>                                         | 228 |
| <b>5.4</b> | <b>PETERNAKAN/LIVESTOCK</b>                                                                                                                                                                                                                |     |
| 5.4.1      | Populasi Ternak Menurut Kecamatan dan Jenis Ternak di Kabupaten Kepahiang, 2018 / <i>Livestock Population by Subdistrict and Kind of Livestock in Kepahiang Regency, 2018 .....</i>                                                        | 229 |
| 5.4.2      | Populasi Unggas Menurut Kecamatan dan Jenis Unggas di Kabupaten Kepahiang, 2018 / <i>Poultry Population by Subdistrict and Kind of Poultry in Kepahiang Regency, 2018 .....</i>                                                            | 230 |
| 5.4.3      | Jumlah Ternak yang Dipotong Menurut Kecamatan dan Jenis Ternak di Kabupaten Kepahiang, 2018 / <i>Livestock Slaughtered by Sub District and Kind of Livestock in Kepahiang Regency, 2018 .....</i>                                          | 231 |
| 5.4.4      | Produksi Telur (Butir) dan Susu Murni (Liter) di Kabupaten Kepahiang, 2014-2018 / <i>Production of Eggs ( Grain ) and Pure Milk ( Liter )Kepahiang</i>                                                                                     |     |

|            |                                                                                                                                                                                                                                                                                                      |     |
|------------|------------------------------------------------------------------------------------------------------------------------------------------------------------------------------------------------------------------------------------------------------------------------------------------------------|-----|
|            | <i>Regency, 2014-2018</i> .....                                                                                                                                                                                                                                                                      | 232 |
| 5.4.5      | Produksi Daging (Ton) dan Kulit Ternak (Lembar) di Kabupaten Kepahiang, 2015-2018 / <i>Meat Production ( Ton ) and Caucasian Livestock (Sheets) in Kepahiang Regency, 2015-2018</i> .....                                                                                                            | 233 |
| 5.4.6      | Harga Ternak dan Unggas di Kabupaten Kepahiang (Rupiah), 2016-2018 / <i>Livestock and Poultry prices in Kepahiang Regency (Rupiah), 2016-2018</i> .....                                                                                                                                              | 234 |
| 5.4.7      | Harga Produsen Daging di Kabupaten Kepahiang (Rupiah/Kg), 2015-2018 / <i>Meat Producers Prices in Kepahiang Regency (Rupiah/Kg), 2015-2018.....</i>                                                                                                                                                  | 235 |
| 5.4.8      | Harga Kulit Ternak di Tingkat produsen di Kabupaten Kepahiang (rupiah/kg), 2015-2018 / <i>Price of Cattle Leather in Kepahiang Regency (rupiah/kg), 2015-2018</i> .....                                                                                                                              | 236 |
| 5.4.9      | Harga Telur dan Susu Murni di Tingkat Produsen di Kabupaten Kepahiang (rupiah/butir), 2015-2018 / <i>Price of Egg and Pure Milk at Producer Level in Kepahiang Regency (rupiah), 2015-2018</i> .....                                                                                                 | 237 |
| <b>5.5</b> | <b>PERIKANAN/FISHERIES</b>                                                                                                                                                                                                                                                                           |     |
| 5.5.1      | Jumlah Rumah Tangga Perikanan Tangkap Menurut Kecamatan dan Subsektor di Kabupaten Kepahiang, 2017– 2018 / <i>Number of Fish Capture Households by Subdistrict and Subsector in Kepahiang Regency, 2017–2018</i> .....                                                                               | 238 |
| 5.5.2      | Produksi Perikanan Tangkap Menurut Kecamatan dan Subsektor di Kabupaten Kepahiang (ton), 2017-2018 / <i>Production of Fish Capture by Subdistrict and Subsector in Kepahiang Regency (ton), 2017-2018</i> .....                                                                                      | 239 |
| 5.5.3      | Jumlah Rumah Tangga Perikanan Budidaya Menurut Kecamatan dan Jenis Budidaya di Kabupaten Kepahiang, 2018/ <i>Number of Aquaculture Households by Subdistrict and Type of Aquaculture in Kepahiang Regency, 2018</i> .....                                                                            | 240 |
| 5.5.4      | Produksi Perikanan Budidaya Menurut Kecamatan dan Subsektor di Kabupaten Kepahiang (ton), 2018 / <i>Production of Aquaculture by Subdistrict and Subsector in Kepahiang Regency (ton), 2018.....</i>                                                                                                 | 241 |
| <b>6.1</b> | <b>PERTAMBANGAN / MINING</b>                                                                                                                                                                                                                                                                         |     |
| 6.1.1      | Jumlah Lokasi Tambang menurut Jenis Bahan Galian di Kabupaten Kepahiang, 2015 / <i>Number of Mine Site by Type of Minerals in Kepahiang Regency, 2015</i> .....                                                                                                                                      | 251 |
| <b>6.2</b> | <b>ENERGI/ENERGY</b>                                                                                                                                                                                                                                                                                 |     |
| 6.2.1      | Jumlah Pelanggan Listrik, Jumlah Daya Listrik Tersambung, Jumlah KWH Listrik Terjual dan Nilai Penjualan Listrik menurut Pelanggan di Kabupaten Kepahiang, 2018 / <i>Number of Electricity Costumers, Amount of Electrical Power Connected, Number of Sold KWH and Value of Electricity Sales by</i> |     |



|       |                                                                                                                                                                                                       |     |
|-------|-------------------------------------------------------------------------------------------------------------------------------------------------------------------------------------------------------|-----|
|       | <i>Type of Costumers in Kepahiang Regency, 2018</i> .....                                                                                                                                             | 252 |
| 6.2.2 | Jumlah Pelanggan dan Air yang Disalurkan menurut Kecamatan di Kabupaten Kepahiang, 2018 / <i>Number of Customers and Distributed Water by Subdistrict in Kepahiang Regency, 2018</i> .....            | 254 |
| 6.2.3 | Jumlah Sambungan Air menurut Jenis Pelanggan dan Cabang/Unit di Kabupaten Kepahiang, 2018 / <i>Number of Water Connection by Type of Customers and Branch/Unit in Kepahiang Regency, 2018</i> .....   | 255 |
| 6.2.4 | Jumlah Air yang Dijual dan Pendapatan Menurut Bulan di Kabupaten Kepahiang, 2018 / <i>Number of Water Sold and Income by Month in Kepahiang Regency, 2018</i> .....                                   | 256 |
| 6.2.5 | Jumlah Konsumen Air Minum, Air yang Terjual dan Pendapatan di Kabupaten Kepahiang, 2014–2018 / <i>Number of Water Costumers, Sold Water and Income in Kepahiang Regency, 2014–2018</i> .....          | 257 |
| 6.2.6 | Tarif Air Minum (Rp/m3) menurut Jenis Pelanggan dan Tingkat Pemakaian di Kabupaten Kepahiang, 2018 / <i>Water Tariff (Rp/m3) by Type of Customer and Usage Level in Kepahiang Regency, 2018</i> ..... | 258 |
| 7     | <b>PARIWISATA / TOURISM</b>                                                                                                                                                                           |     |
| 7.1   | Jumlah Akomodasi Hotel menurut Klasifikasi di Kabupaten Kepahiang, 2016 – 2018 / <i>Number of Hotel Accomodations by Class in Kepahiang Regency, 2016 – 2018</i> .....                                | 265 |
| 7.2   | Jumlah Akomodasi Hotel Menurut Kecamatan di Kabupaten Kepahiang, 2017 – 2018 / <i>Number of Hotel Accomodations by Subdistrict in Kepahiang Regency, 2017- 2018</i> .....                             | 266 |
| 7.3   | Daftar Nama dan Alamat Hotel di Kabupaten Kepahiang, 2018 / <i>Name of Hotel and Address in Kepahiang Regency, 2018</i> .....                                                                         | 267 |
| 7.4   | Jumlah Sarana Perdagangan menurut Jenisnya di Kabupaten Kepahiang, 2014-2018 / <i>Number of Trading Means by Type in Kepahiang Regency, 2014-2018</i> .....                                           | 268 |
| 7.5   | Jumlah Rumah Makan/Restoran menurut Kecamatan di Kabupaten Kepahiang, 2015-2018 / <i>Number of Restaurants by Subdistrict in Kepahiang Regency, 2015-2018</i> .....                                   | 269 |
| 8.1   | <b>TRANSPORTASI/TRANSPORTATION</b>                                                                                                                                                                    |     |
| 8.1.1 | Panjang Jalan Kabupaten Menurut Jenis Permukaan di Kabupaten Kepahiang (km), 2017-2018 / <i>Length of Regency Roads by Type of Surface in Kepahiang Regency (km), 2017-2018</i> .....                 | 277 |
| 8.1.2 | Panjang Jalan Kabupaten Menurut Kondisi Jalan di Kabupaten Kepahiang (km), 2017-2018 / <i>Length of Regency Roads by Condition in Kepahiang Regency (km), 2017-2018</i> .....                         | 278 |

|            |                                                                                                                                                                                                                                                                      |     |
|------------|----------------------------------------------------------------------------------------------------------------------------------------------------------------------------------------------------------------------------------------------------------------------|-----|
| 8.1.3      | Panjang Jalan Provinsi menurut Kondisi Jalan di Kabupaten Kepahiang (km), 2016-2018 / <i>Length of Roads Province by Road Condition in Kepahiang Regency (km), 2016-2018</i> .....                                                                                   | 279 |
| 8.1.4      | Jumlah Kendaraan Umum yang Terdaftar di Kabupaten Kepahiang, 2018 / <i>Number of Registered Public Transport in Kepahiang Regency, 2018</i> .....                                                                                                                    | 280 |
| 8.1.5      | Jumlah Kendaraan Tak Umum (Pribadi) yang Terdaftar di Kabupaten Kepahiang, 2018 / <i>Number of Registered Private Transport in Kepahiang Regency, 2018</i> .....                                                                                                     | 281 |
| 8.1.6      | Jumlah Kendaraan Dinas yang Terdaftar di Kabupaten Kepahiang, 2018 / <i>Number of Registered Service Vehicles in Kepahiang Regency, 2018</i> .....                                                                                                                   | 283 |
| <b>8.2</b> | <b>KOMUNIKASI/COMMUNICATION</b>                                                                                                                                                                                                                                      |     |
| 8.2.1      | Lalu Lintas Wesel Pos di Kabupaten Kepahiang, 2014-2018 / <i>Traffic Postal Orders in Kepahiang Regency, 2014-2018</i> .....                                                                                                                                         | 285 |
| 8.2.2      | Jumlah Pengiriman Pos (Lembar) menurut Jenis di Kabupaten Kepahiang, 2017-2018 / <i>Number of Mailing (Sheet) by Type in Kepahiang Regency, 2017-2018</i> .....                                                                                                      | 286 |
| 8.2.3      | Rata-rata Tarif Surat, Kartu Pos, Wesel, Paket Pos dan Jasa Giro dalam Negeri di Kabupaten Kepahiang, 2018 / <i>Average Rate Letters , Postcards , Wesel ,Parcel Post and Domestic Giro Services in Kepahiang Regency, 2018</i> .....                                | 287 |
| <b>9</b>   | <b>PENGELUARAN PENDUDUK DAN KONSUMSI MAKANAN / POPULATION EXPENDITURE AND FOOD CONSUMPTION</b>                                                                                                                                                                       |     |
| 9.1        | Persentase Penduduk menurut Golongan Pengeluaran per Kapita Sebulan Di Kabupaten Kepahiang, 2018 / <i>Percentage of Population by Expenditure per Capita per Month Class in Kepahiang Regency, 2018</i> .....                                                        | 295 |
| 9.2        | Pengeluaran Rata-rata Perkapita Sebulan menurut Kelompok Makanan di Kabupaten Kepahiang (rupiah), 2018 / <i>Average Expenditure per Capita per Month by Food Group in Kepahiang Regency, 2018</i> .....                                                              | 296 |
| 9.3        | Pengeluaran Rata-rata Perkapita Sebulan Menurut Kelompok Bukan Makanan di Kabupaten Kepahiang (rupiah), 2018 / <i>Average Expenditure Per Capita Per Month by Non Food Group in Kepahiang Regency (rupiahs), 2018</i> .....                                          | 297 |
| <b>10</b>  | <b>SISTEM NERACA NASIONAL / SYSTEM OF NATIONAL ACCOUNTS</b>                                                                                                                                                                                                          |     |
| 10.1       | Produk Domestik Regional Bruto Atas Dasar Harga Berlaku Menurut Lapangan Usaha di Kabupaten Kepahiang (juta rupiah), 2015-2018 / <i>Gross Regional Domestic Product at Current Market Prices by Industry in Kepahiang Regency (million rupiahs), 2015-2018</i> ..... | 311 |
| 10.2       | Produk Domestik Regional Bruto Atas Dasar Harga Konstan Menurut                                                                                                                                                                                                      |     |

|       |                                                                                                                                                                                                                                                                                                          |     |
|-------|----------------------------------------------------------------------------------------------------------------------------------------------------------------------------------------------------------------------------------------------------------------------------------------------------------|-----|
|       | Lapangan Usaha di Kabupaten Kepahiang (juta rupiah), 2015–2018 / <i>Gross Regional Domestic Product at Constant Market Prices by Industry in Kepahiang Regency (million rupiahs), 2015–2018</i> .....                                                                                                    | 313 |
| 10.3  | Distribusi Persentase Produk Domestik Regional Bruto Atas Dasar Harga Berlaku Menurut Lapangan Usaha di Kabupaten Kepahiang (persen), 2015–2018 / <i>Percentage Distribution of Gross Regional Domestic Product at Current Market Prices by Industry in Kepahiang Regency (percent), 2015–2018</i> ..... | 315 |
| 10.4  | Laju Pertumbuhan Produk Domestik Regional Bruto Atas Dasar Harga Konstan 2010 Menurut Lapangan Usaha di KabupatenKepahiang, 2015–2018 / <i>Growth Rate of Gross Regional Domestic Product at 2010 Constant Market Prices by Industry in Kepahiang Regency, 2015–2018</i> .....                           | 317 |
| 10.5  | Indeks Harga Implisit Produk Domestik Regional Bruto Menurut Lapangan Usaha di Kabupaten Kepahiang (2010=100), 2015–2018 / <i>Implicit Price Index of Gross Regional Domestic Product by Industry in Kepahiang Regency (2010=100), 2015–2018</i> .....                                                   | 319 |
| 10.6  | Laju Implisit Produk Domestik Regional Bruto Menurut Lapangan Usaha di Kabupaten Kepahiang, 2015–2018 / <i>Implicit Growth Rate of Gross Regional Domestic Product by Industry in Kepahiang Regency, 2015–2018</i> .....                                                                                 | 321 |
| 10.7  | Produk Domestik Regional Bruto per Kapita atas Dasar Harga Berlaku Menurut Lapangan Usaha di Kabupaten Kepahiang (juta rupiah), 2015–2018 / <i>Gross Regional Domestic Product per Capita at Current Market by Industry in Kepahiang Regency (million rupiahs), 2015–2018</i> ...                        | 323 |
| 10.8  | Produk Domestik Regional Bruto atas Dasar Harga Berlaku Menurut Pengeluaran di Kabupaten Kepahiang (juta rupiah), 2015–2018 / <i>Gross Regional Domestic Product at Current Market by Expenditure in Kepahiang Regency (million rupiahs), 2015–2018</i> .....                                            | 325 |
| 10.9  | Produk Domestik Regional Bruto atas Dasar Harga Konstan Menurut Pengeluaran di Kabupaten Kepahiang (juta rupiah), 2015–2018 / <i>Gross Regional Domestic Product at Constant Price by Expenditure in Kepahiang Regency (million rupiahs), 2015–2018</i> .....                                            | 326 |
| 10.10 | Laju Pertumbuhan Produk Domestik Regional Bruto Atas Dasar Harga Konstan 2010 Menurut Pengeluaran di KabupatenKepahiang, 2015–2018 / <i>Growth Rate of Gross Regional Domestic Product at 2010 Constant Market Prices by Expenditure in Kepahiang Regency, 2015–2018</i> .....                           | 327 |
| 10.11 | Distribusi Persentase Produk Domestik Regional Bruto Atas Dasar Harga Berlaku Menurut Pengeluaran di Kabupaten Kepahiang (persen), 2015–2018 / <i>Percentage Distribution of Gross Regional Domestic Product</i>                                                                                         |     |

|           |                                                                                                                                                                                                                                                     |     |
|-----------|-----------------------------------------------------------------------------------------------------------------------------------------------------------------------------------------------------------------------------------------------------|-----|
|           | <i>at Current Market Prices by Expenditure in Kepahiang Regency (percent), 2015–2018</i> .....                                                                                                                                                      | 328 |
| 10.12     | Laju Implisit Produk Domestik Regional Bruto Menurut Pengeluaran di Kabupaten Kepahiang, 2015–2018 / <i>Implicit Growth Rate of Gross Regional Domestic Product by Expenditure in Kepahiang Regency, 2015–2018</i> .....                            | 329 |
| <b>11</b> | <b>PERBANDINGAN ANTAR KABUPATEN-KOTA/REGENCY-MUNICIPAL COMPARISON</b>                                                                                                                                                                               |     |
| 11.1      | Jumlah Penduduk menurut Kabupaten/Kota di Provinsi Bengkulu (ribu), 2014-2018 / <i>Population by Regency/Municipality in Bengkulu Province (thousand), 2014-2018</i> .....                                                                          | 334 |
| 11.2      | Laju Pertumbuhan Produk Domestik Regional Bruto Kabupaten/Kota Atas Dasar Harga Konstan 2010 (persen), 2014- 2018 / <i>Growth Rate of Gross Regional Domestic Product at 2010 Constant Price by Regency/Municipality (percent), 2014-2018</i> ..... | 335 |
| 11.3      | Jumlah Penduduk Miskin Menurut Kabupaten/Kota di Provinsi Bengkulu (ribu), 2014-2018 / <i>Number of Poor People by Regency/Municipality in Bengkulu Province (thousand), 2014-2018</i> .....                                                        | 336 |

## DAFTAR GAMBAR / LIST OF PICTURE

|    |                                                                                                                                                                                                                                       |     |
|----|---------------------------------------------------------------------------------------------------------------------------------------------------------------------------------------------------------------------------------------|-----|
| 1  | Luas Wilayah Menurut Kecamatan di Kabupaten Kepahiang (km <sup>2</sup> ), 2018 / <i>Total Area by Subdistrict in Kepahiang Regency (square.km), 2018.....</i>                                                                         | 6   |
| 2  | Suhu Udara Maksimum, Rata-Rata dan Minimum per Bulan di Kabupaten Kepahiang (°C), 2018 / <i>Maximum, Average and Minimum Temperature by Month in Kepahiang Regency (°C), 2018 .....</i>                                               | 6   |
| 3  | Persentase Anggota Dewan Perwakilan Rakyat Daerah Berdasarkan Jenis Kelamin di Kabupaten Kepahiang, 2018 / <i>Percentage of Member of The Regional House of Representatives by Sex in Kepahiang Regency, 2018.....</i>                | 33  |
| 4  | Persentase Pegawai Negeri Sipil Menurut Golongan Kepangkatan di Kabupaten Kepahiang, 2018 / <i>Percentage of Civil Servants by Hierarchy in Kepahiang Regency, 2018 .....</i>                                                         | 33  |
| 5  | Perkembangan Jumlah Penduduk di Kabupaten Kepahiang (jiwa), 2013-2018 / <i>Population Growth in Kepahiang Regency (people), 2013-2018....</i>                                                                                         | 79  |
| 6  | Jumlah Angkatan Kerja menurut Pendidikan Tertinggi yang ditamatkan di Kabupaten Kepahiang, 2018 / <i>Number of Economically Active People by Educational Attainment in Kepahiang Regency, 2018 .....</i>                              | 79  |
| 7  | Jumlah Sekolah Menurut Jenjang Pendidikan di Kabupaten Kepahiang, 2015 – 2018 / <i>Number of School by Educational Level in Kepahiang Regency, 2015–2018 .....</i>                                                                    | 107 |
| 8  | Distribusi Persentase Kasus Kriminal yang Dilaporkan menurut Kepolisian Sektor di Kabupaten Kepahiang, 2018 / <i>Percentage Distribution of Reported Criminal Cases by Subdistrict Police Office in Kepahiang Regency, 2018 .....</i> | 107 |
| 9  | Produksi Cabai di Kabupaten Kepahiang (Kuintal), 2018 / <i>Chilli Production in Kepahiang Regency (Quintal), 2018 .....</i>                                                                                                           | 199 |
| 10 | Populasi Ternak Besar di Kabupaten Kepahiang, 2015-2018 / <i>Large Livestock Population in Kepahiang Regency, 2015-2018 .....</i>                                                                                                     | 199 |
| 11 | Jumlah Pelanggan Air Minum di Kabupaten Kepahiang, 2014-2018 / <i>Number of Drinking Water Consumer in Kepahiang Regency, 2014-2018</i>                                                                                               | 250 |
| 12 | Persentase Jalan Kabupaten menurut Kondisi Jalan di Kabupaten Kepahiang, 2018 / <i>Percentage of Regency Road by Road Condition in Kepahiang Regency, 2018 .....</i>                                                                  | 276 |
| 13 | Rata-Rata Pengeluaran per Kapita per Bulan di Kabupaten Kepahiang, 2018 / <i>Average Expenditure per Capita per Month in Kepahiang Regency,</i>                                                                                       |     |

|    |                                                                                                                                                                                              |     |
|----|----------------------------------------------------------------------------------------------------------------------------------------------------------------------------------------------|-----|
|    | 2018 .....                                                                                                                                                                                   | 294 |
| 14 | PDRB Kabupaten Kepahiang atas Dasar Harga Berlaku (miliar rupiah),<br>2014-2018 / <i>GRDP of Kepahiang Regency at Current Market Prices (billion<br/>rupiahs), 2014- 2018</i> .....          | 310 |
| 15 | Laju Pertumbuhan PDRB Kabupaten Kepahiang atas Dasar Harga Konstan<br>2010, 2014-2018 / <i>Growth Rate of GRDP of Kepahiang Regency At 2010<br/>Constant Market Prices, 2014- 2018</i> ..... | 310 |

<https://kepahiangkab.bps.go.id>

## PENJELASAN UMUM

Tanda-tanda, satuan-satuan, dan lain-lainnya yang digunakan dalam publikasi ini adalah sebagai berikut:

### 1. TANDA-TANDA

|                              |   |     |
|------------------------------|---|-----|
| Data tidak tersedia          | : | ... |
| Tidak ada atau nol           | : | –   |
| Data dapat diabaikan         | : | 0   |
| Tanda decimal                | : | ,   |
| Data tidak dapat ditampilkan | : | NA  |
| Angka perkiraan              | : | e   |
| Angka sementara              | : | x   |
| Angka sangat sementara       | : | xx  |
| Angka diperbaiki             | : | r   |

### 2. SATUAN/UNITS

|                     |   |                                       |
|---------------------|---|---------------------------------------|
| barel               | : | 158,99 liter= 1/6,2898 m <sup>3</sup> |
| hektar (ha)         | : | 10 000 m <sup>2</sup>                 |
| kilometer (km)      | : | 1 000 meter (m)                       |
| knot                | : | 1,8523 km/jam                         |
| kuintal             | : | 100 kg                                |
| KWh                 | : | 1 000 Watt hour                       |
| MWh                 | : | 1 000 KWh                             |
| liter (untuk beras) | : | 0,80 kg                               |
| ons                 | : | 28,31 gram                            |
| ton                 | : | 1 000 kg                              |

Satuan lain: buah, dus, butir, helai/lembar, kaleng, batang, pulsa, ton kilometer (ton-km), jam, menit, persen (%).

Perbedaan angka di belakang koma disebabkan oleh pembulatan angka.

# GEOGRAFI DAN IKLIM

## GEOGRAPHY AND CLIMATE

# 1

## LETAK GEOGRAFIS


### GEOGRAPHICAL LOCATION

# 2018

02° 43' 07"-03° 46' 48"  
Lintang Selatan  
101° 55' 19"-103° 01'  
29" Bujur Timur

---

02° 43' 07"-03° 46' 48"  
South Latitude  
101° 55' 19"-103° 01'  
29" East Longitude



TINGGI DAERAH  
DARI PERMUKAAN  
LAUT **200-900**  
**m**





## PENJELASAN TEKNIS

## TECHNICAL NOTES

1. Secara astronomis, Kabupaten Kepahiang terletak pada posisi 101°55'19 " sampai dengan 103°01'29" bujur timur (BT) dan 02°43"07" sampai dengan 03°46'48" Lintang Selatan (LS).
  2. Berdasarkan posisi geografisnya, Kabupaten Kepahiang memiliki batas-batas: Utara - Kabupaten Rejang Lebong; Selatan - Kabupaten Bengkulu Tengah; Barat - Kabupaten Bengkulu Tengah dan Rejang Lebong; Timur – Propinsi Sumatera Selatan.
  3. Kabupaten Kepahiang terdiri dari 8 kecamatan, 105 desa dan 12 kelurahan, yaitu:
    - Kecamatan Muara Kemumu yang terdiri dari 8 desa.
    - Kecamatan Bermani Ilir yang terdiri dari 18 desa dan 1 kelurahan.
    - Kecamatan Seberang Musi yang terdiri dari 13 desa.
    - Kecamatan Tebat Karai yang terdiri dari 13 desa dan 1 kelurahan.
    - Kecamatan Kepahiang yang terdiri dari 16 desa dan 7 kelurahan.
    - Kecamatan Kabawetan yang
1. *Astronomically, Kepahiang Regency is located between 101°55'19 " and 103°01'29" East longitude, and between 02°43"07" and 03°46'48" South latitude.*
  2. *In terms of geographic position, Kepahiang Regency has boundaries as follows: North – Rejang Lebong Regency; South – Bengkulu Tengah Regency; West - Bengkulu Tengah Regency and Rejang Lebong Regency; East – Sumatera Selatan Province.*
  3. *Kepahiang Regency has 8 subdistrict, 105 villages and 12 kelurahan. These include:*
    - *Muara Kemumu consisting of 8 villages.*
    - *Bermani Ilir consisting of 18 villages and 1 kelurahan.*
    - *Seberang Musi consisting of 13 villages.*
    - *Tebat Karai consisting of 13 villages and 1 kelurahan.*
    - *Kepahiang consisting of 16 village and 7 kelurahan.*
    - *Kabawetan consisting of 14 villages and 1 kelurahan.*
    - *Ujan Mas consisting of 16 villages and 1 kelurahan.*

## GEOGRAPHY AND CLIMATE

- terdiri dari 14 desa dan 1 kelurahan.
- Kecamatan Ujan Mas yang terdiri dari 16 desa dan 1 kelurahan.
- Kecamatan Merigi yang terdiri dari 7 desa dan 1 kelurahan.
- *Merigi consisting of 7 villages and 1 kelurahan.*

<https://kepahiangkab.bps.go.id>

**ULASAN**

Kabupaten Kepahiang terletak di dataran tinggi pegunungan Bukit Barisan yang merupakan salah satu wilayah kabupaten di Provinsi Bengkulu. Luas wilayah Kabupaten Kepahiang mencapai lebih kurang 66.500 hektar atau 665 kilometer persegi. Ibukota Kabupaten Kepahiang terletak di Kecamatan Kepahiang.

Secara astronomis, Kabupaten Kepahiang terletak antara 101°55'19 " sampai dengan 103°01'29" bujur timur (BT) dan 02°43'07" sampai dengan 03°46'48" Lintang Selatan (LS). Sementara jika dilihat dari letak geografisnya, Kabupaten Kepahiang memiliki batas-batas: Utara - Kabupaten Rejang Lebong; Selatan - Kabupaten Bengkulu Tengah; Barat - Kabupaten Bengkulu Tengah dan Rejang Lebong; Timur – Propinsi Sumatera Selatan.

Secara geografis, Kabupaten Kepahiang yang terletak di dataran tinggi mempunyai iklim yang sejuk. Suhu udara rata-rata di Kabupaten Kepahiang tidak lebih dari 25 °C, dengan jumlah curah hujan tertinggi pada tahun 2018 terjadi di Bulan November, terendah di Bulan Juli.

**DESCRIPTION**

*Kepahiang Regency is located in the plateau of Bukit Barisan Mountains which is one district in Bengkulu Province. The total area of Kepahiang Regency reaches approximately 66.500 hectares or 665 square kilometers. The capital of Kepahiang Regency is located in Kepahiang Subdistrict.*

*Astronomically, Kepahiang Regency is located between 101°55'19 " to 103°01'29" east longitude and 02°43'07" to 03°46'48" south latitude. Meanwhile, if viewed from its geographical position, Kepahiang has boundaries as follows: North – Rejang Lebong Regency; South – Bengkulu Tengah Regency; West - Bengkulu Tengah Regency and Rejang Lebong Regency; East – Sumatera Selatan Province.*

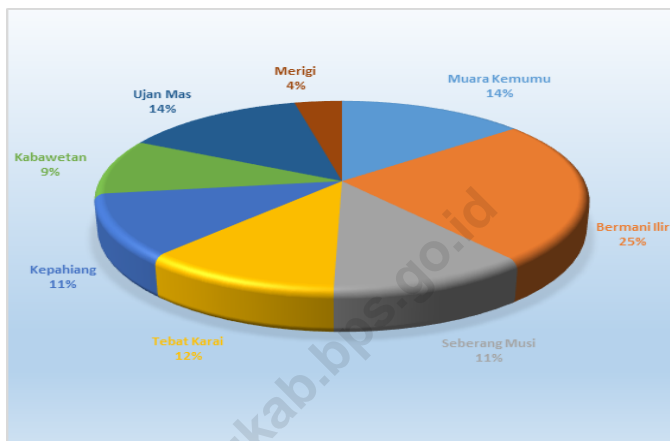
*Geographically, Kepahiang Regency which is located in the highlands, has a cool climate. The average air temperature in Kepahiang Regency is no more than 25 °C, with the highest rainfall in 2018 was occurred in November, the lowest was in July.*

**Gambar**  


---

**Picture**

**1**  
**Luas Wilayah Menurut Kecamatan di Kabupaten Kepahiang (km<sup>2</sup>), 2018**  
**Total Area by Subdistrict in Kepahiang Regency (square.km), 2018**

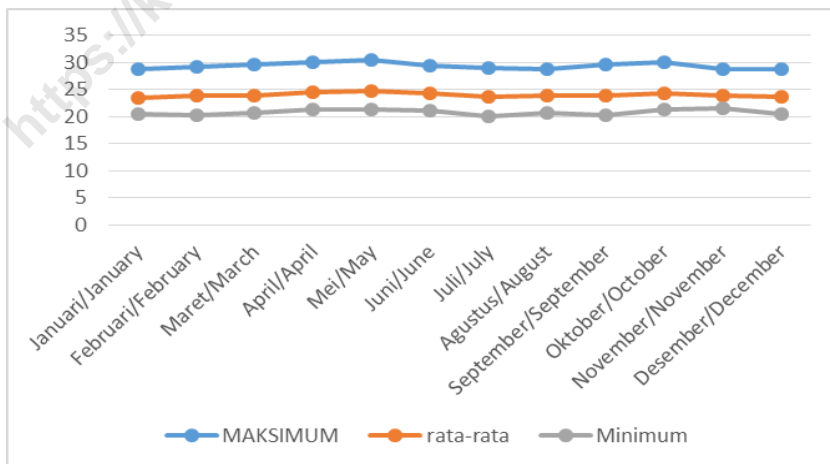


**Gambar**  


---

**Picture**

**2**  
**Suhu Udara Maksimum, Rata-Rata dan Minimum per Bulan di Kabupaten Kepahiang (°C), 2018**  
**Maximum, Average and Minimum Temperature by Month in Kepahiang Regency (°C), 2018**



1.1. KEADAAN GEOGRAFI/*GEOGRAPHY CONDITION*

Tabel 1.1.1 Luas Wilayah Menurut Kecamatan di Kabupaten Kepahiang, 2018  
 Table *Total Area by Subdistrict in Kepahiang Regency, 2018*

|     | <b>Kecamatan</b><br><i>Subdistrict</i> | <b>Ibukota Kecamatan</b><br><i>Capital of Subdistrict</i> | <b>Luas (Km<sup>2</sup>)</b><br><i>Area (Km<sup>2</sup>)</i> | <b>Persentase</b><br><i>Percentage</i> |
|-----|----------------------------------------|-----------------------------------------------------------|--------------------------------------------------------------|----------------------------------------|
|     | (1)                                    | (2)                                                       | (3)                                                          | (4)                                    |
| 010 | Muara Kemumu                           | Batu Kalung                                               | 95,07                                                        | 14,29                                  |
| 020 | Bermani Ilir                           | Keban Agung                                               | 163,91                                                       | 24,65                                  |
| 030 | Seberang Musi                          | Lubuk Sahung                                              | 76,65                                                        | 11,53                                  |
| 040 | Tebat Karai                            | Penanjung Panjang Atas                                    | 76,88                                                        | 11,56                                  |
| 050 | Kepahiang                              | Pasar Ujung                                               | 71,92                                                        | 10,82                                  |
| 060 | Kabawetan                              | Tangsi Baru                                               | 63,31                                                        | 9,52                                   |
| 070 | Ujan Mas                               | Ujan Mas Atas                                             | 93,08                                                        | 13,99                                  |
| 080 | Merigi                                 | Durian Depun                                              | 24,18                                                        | 3,64                                   |

Sumber : Peraturan Menteri Dalam Negeri RI Nomor 137 Tahun 2017  
 Source : *Regulation of Minister of National Affairs No 137 / 2017*

Tabel

1.1.2

Table

Tinggi Wilayah di Atas Permukaan Laut (DPL) Menurut Kecamatan di Kabupaten Kepahiang, 2018  
*Height Above Mean Sea Level (AMSL) by Subdistrict in Kepahiang Regency, 2018*

|     | <b>Kecamatan<br/>Subdistrict</b> | <b>Ibukota Kecamatan<br/>Capital of Subdistrict</b> | <b>Tinggi/Height<br/>(Meter)</b> |
|-----|----------------------------------|-----------------------------------------------------|----------------------------------|
|     | (1)                              | (2)                                                 | (3)                              |
| 010 | Muara Kemumu                     | Batu Kalung                                         | 600                              |
| 020 | Bermani Ilir                     | Keban Agung                                         | 400                              |
| 030 | Seberang Musi                    | Lubuk Sahung                                        | 600                              |
| 040 | Tebat Karai                      | Penanjung Panjang Atas                              | 700                              |
| 050 | Kepahiang                        | Pasar Ujung                                         | 500                              |
| 060 | Kabawetan                        | Tangsi Baru                                         | 900                              |
| 070 | Ujan Mas                         | Ujan Mas Atas                                       | 700                              |
| 080 | Merigi                           | Durian Depun                                        | 650                              |

Sumber : Kantor Pertanahan Kabupaten Kepahiang  
Source : *Land Board of Kepahiang Regency*

Tabel 1.1.3  
 Jarak dari Ibukota Kecamatan ke Ibukota Kabupaten di Kabupaten Kepahiang (km), 2018  
*Distance between Subdistrict Capital and Regency Capital in Kepahiang Regency (km), 2018*

|     | <b>Kecamatan<br/>Subdistrict</b> | <b>Ibukota Kecamatan<br/>Capital of Subdistrict</b> | <b>Jarak ke Ibukota Kabupaten<br/>Distance to Regency Capital</b> |
|-----|----------------------------------|-----------------------------------------------------|-------------------------------------------------------------------|
|     | (1)                              | (2)                                                 | (3)                                                               |
| 010 | Muara Kemumu                     | Batu Kalung                                         | 17                                                                |
| 020 | Bermani Ilir                     | Keban Agung                                         | 7                                                                 |
| 030 | Seberang Musi                    | Lubuk Sahung                                        | 8,5                                                               |
| 040 | Tebat Karai                      | Penanjung Panjang Atas                              | 7                                                                 |
| 050 | Kepahiang                        | Pasar Ujung                                         | 2,7                                                               |
| 060 | Kabawetan                        | Tangsi Baru                                         | 10                                                                |
| 070 | Ujan Mas                         | Ujan Mas Atas                                       | 8                                                                 |
| 080 | Merigi                           | Durian Depun                                        | 19                                                                |

Sumber : Kantor Pertanahan Kabupaten Kepahiang  
 Source : Land Board of Kepahiang Regency



## 1.2. IKLIM/CLIMATE

Tabel 1.2.1 Jumlah Curah Hujan Kumulatif per Bulan di Kabupaten Kepahiang (mm), 2017-2018  
 Table Amount of Cumulative Rainfall by Month in Kepahiang Regency (mm), 2017-2018

| Bulan<br>Month      | 2017  | 2018  |
|---------------------|-------|-------|
| (1)                 | (2)   | (3)   |
| Januari/January     | 192,7 | 265,8 |
| Februari/February   | 330,2 | 292,1 |
| Maret/March         | 272,3 | 302,6 |
| April/April         | 339,8 | 345,4 |
| Mei/May             | 195,8 | 240,9 |
| Juni/June           | 85,4  | 127,5 |
| Juli/July           | 123,6 | 26,3  |
| Agustus/August      | 67,6  | 63,8  |
| September/September | 240,6 | 67,6  |
| Oktober/October     | 293,9 | 214,6 |
| November/November   | 396,5 | 506,8 |
| Desember/December   | 362,3 | 396,6 |

Sumber : Stasiun Geofisika Kepahiang Bengkulu  
 Source : Geophysical Station of Kepahiang Bengkulu

Tabel 1.2.2 Jumlah Hari Hujan per Bulan di Kabupaten Kepahiang, 2017-2018  
 Table Number of Rainy Days by Month in Kepahiang Regency, 2018

| Bulan<br>Month      | 2017 | 2018 |
|---------------------|------|------|
| (1)                 | (2)  | (3)  |
| Januari/January     | 23   | 20   |
| Februari/February   | 24   | 19   |
| Maret/March         | 22   | 28   |
| April/April         | 28   | 23   |
| Mei/May             | 28   | 18   |
| Juni/June           | 17   | 17   |
| Juli/July           | 23   | 15   |
| Agustus/August      | 26   | 18   |
| September/September | 24   | 12   |
| Oktober/October     | 21   | 20   |
| November/November   | 28   | 28   |
| Desember/December   | 29   | 26   |

Sumber : Stasiun Geofisika Kepahiang Bengkulu  
 Source : Geophysical Station of Kepahiang Bengkulu

Tabel  
 1.2.3  
 Table  
 Kelembaban Nisbih Udara per Bulan di Kabupaten Kepahiang (%), 2017-2018  
*Nisbih Humidity by Month in Kepahiang Regency (%), 2017-2018*

| <b>Bulan</b><br><b>Month</b> | <b>2017</b> | <b>2018</b> |
|------------------------------|-------------|-------------|
| (1)                          | (2)         | (3)         |
| Januari/January              | 86          | 82          |
| Februari/February            | 87          | 86          |
| Maret/March                  | 84          | 87          |
| April/April                  | 86          | 88          |
| Mei/May                      | 88          | 87          |
| Juni/June                    | 85          | 86          |
| Juli/July                    | 86          | 85          |
| Agustus/August               | 85          | 86          |
| September/September          | 86          | 86          |
| Oktober/October              | 85          | 89          |
| November/November            | 87          | 91          |
| Desember/December            | 88          | 91          |

Sumber : Stasiun Geofisika Kepahiang Bengkulu  
 Source : Geophysical Station of Kepahiang Bengkulu

Tabel 1.2.4 Temperatur Rata-rata per Bulan di Kabupaten Kepahiang ( $^{\circ}\text{C}$ ), 2017-2018  
 Table Average Temperature by Month in Kepahiang Regency ( $^{\circ}\text{C}$ ), 2017-2018

| Bulan<br>Month      | 2017 | 2018 |
|---------------------|------|------|
| (1)                 | (2)  | (3)  |
| Januari/January     | 23,4 | 23,5 |
| Februari/February   | 23,7 | 23,8 |
| Maret/March         | 24,1 | 23,9 |
| April/April         | 24,1 | 24,5 |
| Mei/May             | 24,4 | 24,7 |
| Juni/June           | 24,1 | 24,4 |
| Juli/July           | 23,8 | 23,7 |
| Agustus/August      | 24,1 | 23,9 |
| September/September | 24,0 | 23,9 |
| Oktober/October     | 24,1 | 24,4 |
| November/November   | 24,0 | 23,8 |
| Desember/December   | 23,5 | 23,7 |

Sumber : Stasiun Geofisika Kepahiang Bengkulu  
 Source : Geophysical Station of Kepahiang Bengkulu

Tabel  
 1.2.5  
 Table  
 Temperatur Maksimum Rata-rata per Bulan di Kabupaten Kepahiang (°C), 2017-2018  
 Average Maximum Temperature by Month in Kepahiang Regency (°C), 2017-2018

| Bulan<br>Month      | 2017 | 2018 |
|---------------------|------|------|
| (1)                 | (2)  | (3)  |
| Januari/January     | 28,6 | 28,8 |
| Februari/February   | 29,0 | 29,3 |
| Maret/March         | 30,1 | 29,7 |
| April/April         | 29,5 | 30,1 |
| Mei/May             | 30,0 | 30,4 |
| Juni/June           | 29,6 | 29,4 |
| Juli/July           | 29,4 | 29,0 |
| Agustus/August      | 29,3 | 28,9 |
| September/September | 29,8 | 29,7 |
| Oktober/October     | 29,5 | 30,0 |
| November/November   | 28,8 | 28,8 |
| Desember/December   | 28,6 | 28,7 |

Sumber : Stasiun Geofisika Kepahiang Bengkulu  
 Source : Geophysical Station of Kepahiang Bengkulu

Tabel 1.2.6 Suhu Udara Minimum per Bulan di Kabupaten Kepahiang ( $^{\circ}\text{C}$ ), 2017-2018  
 Table Minimum Temperature by Month in Kepahiang Regency ( $^{\circ}\text{C}$ ), 2017-2018

| Bulan<br>Month      | 2017 | 2018 |
|---------------------|------|------|
| (1)                 | (2)  | (3)  |
| Januari/January     | 20,5 | 20,5 |
| Februari/February   | 21,0 | 20,3 |
| Maret/March         | 20,5 | 20,8 |
| April/April         | 21,1 | 21,3 |
| Mei/May             | 21,3 | 21,4 |
| Juni/June           | 20,5 | 21,2 |
| Juli/July           | 20,4 | 20,0 |
| Agustus/August      | 20,9 | 20,8 |
| September/September | 20,7 | 20,2 |
| Oktober/October     | 21,1 | 21,3 |
| November/November   | 21,2 | 21,5 |
| Desember/December   | 21,0 | 20,4 |

Sumber : Stasiun Geofisika Kepahiang Bengkulu  
 Source : Geophysical Station of Kepahiang Bengkulu

Tabel  
 1.2.7  
 Tekanan Udara Rata-rata per Bulan di Kabupaten Kepahiang (Milibar), 2017-2018  
 Average Air Pressure by Month in Kepahiang Regency (Milibar), 2017-2018

| Bulan<br>Month      | 2017    | 2018  |
|---------------------|---------|-------|
| (1)                 | (2)     | (3)   |
| Januari/January     | 1 011,9 | 953,2 |
| Februari/February   | 1 012,8 | 955,1 |
| Maret/March         | 1 012,3 | 931,5 |
| April/April         | 1 012,9 | 953,7 |
| Mei/May             | 1 012,0 | 954,1 |
| Juni/June           | 1 012,8 | 955,0 |
| Juli/July           | 1 012,9 | 941,7 |
| Agustus/August      | 1 012,5 | 947,9 |
| September/September | 1 013,0 | 955,2 |
| Oktober/October     | 1 012,9 | 955,1 |
| November/November   | 1 011,4 | 954,9 |
| Desember/December   | 1 012,5 | 954,0 |

Sumber : Stasiun Geofisika Kepahiang Bengkulu  
 Source : Geophysical Station of Kepahiang Bengkulu

Tabel 1.2.8 Rata-rata Penyinaran Matahari per Hari di Kabupaten Kepahiang (%), 2017-2018  
 Table Average Solar Exposure per Day in Kepahiang Regency (%), 2017-2018

| Bulan<br>Month      | 2017 | 2018* |
|---------------------|------|-------|
| (1)                 | (2)  | (3)   |
| Januari/January     | 31,6 | 3,1   |
| Februari/February   | 43,9 | 4,3   |
| Maret/March         | 52,6 | 3,7   |
| April/April         | 50,8 | 4,0   |
| Mei/May             | 52,6 | 4,5   |
| Juni/June           | 54,4 | 4,4   |
| Juli/July           | 62,7 | 4,3   |
| Agustus/August      | 54,6 | 3,5   |
| September/September | 56,6 | 3,4   |
| Oktober/October     | 52,1 | 3,4   |
| November/November   | 33,1 | 2,9   |
| Desember/December   | 39,5 | 3,0   |

\*Satuan Jam

Sumber : Stasiun Geofisika Kepahiang Bengkulu  
 Source : Geophysical Station of Kepahiang Bengkulu



GEOGRAPHY AND CLIMATE

Tabel 1.2.9 Jumlah Penyinaran Matahari per Bulan di Kabupaten Kepahiang (%), 2017-2018  
 Table The amount of Solar Exposure by Month in Kepahiang Regency (%), 2017-2018

| Bulan<br>Month      | 2017    | 2018* |
|---------------------|---------|-------|
| (1)                 | (2)     | (3)   |
| Januari/January     | 980,0   | 94,8  |
| Februari/February   | 1 228,8 | 119,9 |
| Maret/March         | 1 741,3 | 114,4 |
| April/April         | 1 525,0 | 121,0 |
| Mei/May             | 1 631,3 | 140,8 |
| Juni/June           | 1 632,5 | 131,6 |
| Juli/July           | 1 942,5 | 134,8 |
| Agustus/August      | 1 692,5 | 108,4 |
| September/September | 1 698,8 | 105,2 |
| Oktober/October     | 1 615,0 | 105,2 |
| November/November   | 1 026,3 | 91,1  |
| Desember/December   | 1 225,0 | 92,6  |

\*Satuan Jam

Sumber : Stasiun Geofisika Kepahiang Bengkulu  
 Source : Geophysical Station of Kepahiang Bengkulu

Tabel 1.2.10 Rata-rata Kecepatan Angin per Bulan di Kabupaten Kepahiang (Km/jam), 2017-2018  
 Table Average Wind Velocity by Month in Kepahiang Regency (Km/jam), 2017-2018

| Bulan<br>Month      | 2017 | 2018* |
|---------------------|------|-------|
| (1)                 | (2)  | (3)   |
| Januari/January     | 3,8  | 3,1   |
| Februari/February   | 3,4  | 2,4   |
| Maret/March         | 3,4  | 2,4   |
| April/April         | 3,6  | 2,3   |
| Mei/May             | 2,8  | 2,1   |
| Juni/June           | 3,3  | 2,5   |
| Juli/July           | 3,3  | 2,9   |
| Agustus/August      | 3,2  | 3,0   |
| September/September | 3,4  | 2,8   |
| Oktober/October     | 3,0  | 2,7   |
| November/November   | 3,3  | 2,7   |
| Desember/December   | 2,8  | 2,1   |

\*Satuan Jam

Sumber : Stasiun Geofisika Kepahiang Bengkulu  
 Source : Geophysical Station of Kepahiang Bengkulu

Tabel 1.2.11 Kecepatan Angin Minimum per Bulan di Kabupaten Kepahiang (Km/jam), 2017-2018  
 Table Minimum Wind Velocity by Month in Kepahiang Regency (Km/jam), 2017-2018

| Bulan<br>Month      | 2017 | 2018 |
|---------------------|------|------|
| (1)                 | (2)  | (3)  |
| Januari/January     | 1,6  | 1,4  |
| Februari/February   | 1,2  | 0,4  |
| Maret/March         | 2,4  | 0,7  |
| April/April         | 2,1  | 1,2  |
| Mei/May             | 1,8  | 0,3  |
| Juni/June           | 2,0  | 1,2  |
| Juli/July           | 1,0  | 1,0  |
| Agustus/August      | 2,1  | 1,5  |
| September/September | 1,9  | 1,5  |
| Oktober/October     | 0,6  | 1,6  |
| November/November   | 1,4  | 1,6  |
| Desember/December   | 1,0  | 1,3  |

Sumber : Stasiun Geofisika Kepahiang Bengkulu  
 Source : Geophysical Station of Kepahiang Bengkulu

Tabel 1.2.12 Kecepatan Angin Maksimum per Bulan di Kabupaten Kepahiang (Km/jam), 2017-2018  
 Table Maximum Wind Velocity by Month in Kepahiang Regency (Km/jam), 2017-2018

| Bulan<br>Month      | 2017 | 2018 |
|---------------------|------|------|
| (1)                 | (2)  | (3)  |
| Januari/January     | 6,2  | 5,4  |
| Februari/February   | 5,8  | 3,7  |
| Maret/March         | 4,9  | 3,4  |
| April/April         | 5,7  | 3,4  |
| Mei/May             | 4,0  | 4,5  |
| Juni/June           | 4,7  | 3,6  |
| Juli/July           | 4,6  | 4,9  |
| Agustus/August      | 4,7  | 4,1  |
| September/September | 5,5  | 4,0  |
| Oktober/October     | 6,0  | 4,7  |
| November/November   | 7,8  | 4,6  |
| Desember/December   | 5,2  | 3,0  |

Sumber : Stasiun Geofisika Kepahiang Bengkulu  
 Source : Geophysical Station of Kepahiang Bengkulu

**Tabel** Jumlah Getaran Gempa di Kabupaten Kepahiang, 2014-2018  
**Table** 1.2.13 *Number of Earthquake Vibrations in Kepahiang Regency, 2012-2018*

| <b>Tahun</b><br><b>Year</b> | <b>Jumlah Gempa</b><br><b>Number of earthquake Vibrations</b> |
|-----------------------------|---------------------------------------------------------------|
| (1)                         | (2)                                                           |
| 2014                        | 534                                                           |
| 2015                        | 654                                                           |
| 2016                        | 563                                                           |
| 2017                        | 697                                                           |
| 2018                        | 659                                                           |

Sumber : Stasiun Geofisika Kepahiang Bengkulu  
 Source : *Geophysical Station of Kepahiang Bengkulu*

Tabel 1.2.14 Jumlah Getaran Gempa per Bulan di Kabupaten Kepahiang, 2017-2018  
 Table Number of Earthquake Vibrations by Month in Kepahiang Regency, 2017-2018

| Bulan<br>Month      | 2017 | 2018 |
|---------------------|------|------|
| (1)                 | (2)  | (3)  |
| Januari/January     | 52   | 45   |
| Februari/February   | 43   | 56   |
| Maret/March         | 66   | 57   |
| April/April         | 63   | 58   |
| Mei/May             | 60   | 29   |
| Juni/June           | 48   | 53   |
| Juli/July           | 54   | 51   |
| Agustus/August      | 120  | 72   |
| September/September | 49   | 68   |
| Oktober/October     | 46   | 53   |
| November/November   | 50   | 51   |
| Desember/December   | 56   | 51   |

Sumber : Stasiun Geofisika Kepahiang Bengkulu  
 Source : Geophysical Station of Kepahiang Bengkulu

Tabel 1.2.15  
 Jumlah Getaran Gempa Tertinggi per Bulan di Kabupaten Kepahiang, 2017-2018  
 Number of Highest Earthquake Vibrations by Month in Kepahiang Regency, 2017-2018

| Bulan<br>Month      | 2017        |        | 2018        |        |
|---------------------|-------------|--------|-------------|--------|
|                     | 4,0<=M<=4,9 | M>=5,0 | 4,0<=M<=4,9 | M>=5,0 |
| (1)                 | (2)         | (3)    | (4)         | (5)    |
| Januari/January     | 10          | 3      | 20          | 4      |
| Februari/February   | 8           | 5      | 22          | 3      |
| Maret/March         | 17          | 4      | 20          | 3      |
| April/April         | 7           | 1      | 27          | 2      |
| Mei/May             | 17          | 2      | 15          | 1      |
| Juni/June           | 8           | 2      | 20          | 9      |
| Juli/July           | 13          | 10     | 24          | 3      |
| Agustus/August      | 10          | 6      | 28          | 5      |
| September/September | 11          | 6      | 13          | 2      |
| Oktober/October     | 11          | 2      | 10          | 0      |
| November/November   | 9           | 3      | 14          | 1      |
| Desember/December   | 14          | 4      | 12          | 3      |

Sumber : Stasiun Geofisika Kepahiang Bengkulu  
 Source : Geophysical Station of Kepahiang Bengkulu

Tabel 1.2.16 Jumlah Getaran Gempa Terendah per Bulan di Kabupaten Kepahiang, 2017-2018  
 Number of Lowest Earthquake Vibrations by Month in Kepahiang Regency, 2017-2018

| Bulan<br>Month      | 2017   |             | 2018   |             |
|---------------------|--------|-------------|--------|-------------|
|                     | M<=3,0 | 3,0<=M<=3,9 | M<=3,0 | 3,0<=M<=3,9 |
| (1)                 | (2)    | (3)         | (4)    | (5)         |
| Januari/January     | 14     | 25          | 3      | 18          |
| Februari/February   | 12     | 18          | 5      | 26          |
| Maret/March         | 14     | 31          | 15     | 24          |
| April/April         | 19     | 36          | 8      | 21          |
| Mei/May             | 9      | 32          | 1      | 12          |
| Juni/June           | 10     | 28          | 3      | 21          |
| Juli/July           | 7      | 24          | 3      | 21          |
| Agustus/August      | 55     | 49          | 0      | 39          |
| September/September | 10     | 22          | 2      | 51          |
| Oktober/October     | 12     | 21          | 2      | 41          |
| November/November   | 9      | 19          | 4      | 32          |
| Desember/December   | 6      | 32          | 7      | 29          |

Sumber : Stasiun Geofisika Kepahiang Bengkulu  
 Source : Geophysical Station of Kepahiang Bengkulu





### PERSENTASE JUMLAH PEGAWAI PEMDA KAB. KEPAHIANG MENURUT PENDIDIKAN TAHUN 2018

**1.661**

JUMLAH PEGAWAI PEMDA KAB.  
KEPAHIANG PEREMPUAN

**1.247**

JUMLAH PEGAWAI PEMDA KAB.  
KEPAHIANG LAKI-LAKI





**PENJELASAN TEKNIS**

1. Anggota Dewan Perwakilan Rakyat Daerah (DPRD) dipilih melalui pemilihan umum (pemilu) dan dilantik dalam masa jabatan lima tahun.
2. Susunan pemerintahan Kabupaten Kepahiang periode 2014–2019 terdiri dari bupati, wakil bupati, DPRD, sekretaris daerah, kantor, pelaksana teknis negara dan dinas-dinas.

**TECHNICAL NOTES**

1. *Regional House of Representatives (DPRD) members are elected through a general election and appointed for a five-years membership.*
2. *The government structure of the Kepahiang Regency period 2014–2019 consists of regent, vice regent, regional house of representatives, the regional secretariat, offices, technical implementation of state , and agencies.*

**ULASAN**

**DESCRIPTION**

Perubahan penyelenggaraan pemerintah dari sistem sentralistik menjadi desentralistik melalui otonomi daerah memberikan dampak positif bagi daerah. Pemerintah daerah diberi peluang atau kesempatan untuk menyelenggarakan pemerintahan secara lebih mandiri. Salah satu dampak positif dari pelaksanaan otonomi daerah adalah terjadinya pemekaran daerah provinsi dan kabupaten/kota di seluruh Indonesia.

*The changes in the Government's Administration which is from the centralized system to the decentralized through regional autonomy gives positive impacts for the regions. Local governments are given the opportunity to govern more independently. One positive impact of the implementation of regional autonomy is the division of provinces and regencies/cities throughout Indonesia.*

Sampai dengan tahun 2018 Kabupaten Kepahiang terdiri dari 8 (delapan) kecamatan. Sementara desa berjumlah 105 dan kelurahan berjumlah 12, tidak mengalami perubahan dari tahun kemarin.

*Up to 2018 Kepahiang Regency consists of 8 (eight) subdistricts. While the villages total up to 105 and kelurahan total up to 12.*

Pemilihan umum tahun 2014 menghasilkan anggota legislatif dengan jumlah 25 orang dari 11 partai politik. PKPI dengan 4 anggota, Partai Nasional Demokrat (Nasdem), Partai Golkar dan Partai Gerakan Indonesia Raya (Gerindra) merupakan partai terbesar kedua dengan masing-masing 3 anggota yang menduduki kursi legislatif di Dewan Perwakilan Rakyat Daerah (DPRD) Kabupaten Kepahiang, kemudian disusul Partai Demokrasi Indonesia Perjuangan (PDIP), Partai Kebangkitan

*The general election in 2014 resulted in 25 legislators from 11 political parties. PKPI has 4 members. Partai Nasional Demokrat (Nasdem), Partai Golkar and Partai Gerakan Indonesia Raya (Gerindra) is the second largest party each with 3 members occupying legislative seats in The Regional House of Representatives (DPRD) of Kepahiang Regency, followed by Partai Demokrasi Indonesia Perjuangan (PDIP), Partai Kebangkitan Bangsa (PKB), Partai Amanat Nasional (PAN) dan Partai Persatuan Pembangunan (PPP) with 2*

Bangsa (PKB), Partai Amanat Nasional (PAN) dan Partai Persatuan Pembangunan (PPP) dengan jumlah 2 anggota legislatif. Kemudian dengan jumlah 1 anggota legislatif, dan yang paling sedikit menduduki kursi legislatif berasal dari Partai Keadilan Sejahtera (PKS) dan Partai Demokrat. Komposisi anggota legislatif didominasi laki-laki sebanyak 20 orang, dan perempuan hanya 5 orang. Tingkat pendidikan anggota legislatif DPRD Kabupaten Kepahiang mayoritas berpendidikan SLTA, yaitu sebanyak 36,00 persen. Anggota DPRD menurut komisi, jumlah paling banyak pada Komisi III yaitu 8 (sembilan) anggota.

Pegawai Negeri Sipil (PNS) yang sekarang sudah berganti nama menjadi Aparatur Sipil Negara (ASN) dikelompokkan dalam tiga kelompok, yaitu Sekretariat Daerah, Dinas-dinas, dan Badan/Inspektorat/Kantor/Unit Organisasi. Ketiga kelompok ini bekerja di lingkungan Pemerintah Daerah (Pemda) Kabupaten Kepahiang. Pada tahun 2018, jumlah ASN di lingkungan Pemda Kabupaten Kepahiang sejumlah 2.908 orang. Bila dilihat dari struktur golongan kepangkatan, sebagian besar ASN berada pada golongan III dengan persentase 64,51 persen. Secara berurutan persentase golongan IV, III, II, dan I masing-masing 24,07 persen,

*legislators. And the party with the fewest occupied legislative seat is Partai Keadilan Sejahtera (PKS) and Partai Demokrat with 1 legislator. The composition of legislators is dominated by 20 males, leaving women with 5 seats. The majority of education level of legislators in DPRD of Kepahiang Regency is senior high school of 36.00 percent. The members of DPRD according to commissions; the largest number is in Commission III, i.e. 8 (eight) members.*

*Civilian Servants that has now been changed into Civilian State Apparatus (ASN) are categorized into three groups, namely Regional Secretariat, Services, and Unit of Agencies/Inspectorates/Offices/Organizations. These three groups are working in the Local Government (Pemda) of Kepahiang Regency. In 2018, the number of ASN in the Pemda of Kepahiang Regency is 2,908. In terms of the structure of rank classes, most of ASN are in class III with a percentage of 64.51 percent. Sequentially the percentages of class IV, III, II and I are respectively 24.07 percent, 64.51 percent, 11 percent and 0.41 percent. Based on the type of occupation, more than 49 percent of*

## GOVERNMENT

64,51 persen, 11 persen, dan 0,41 persen. Berdasarkan jenis jabatan, lebih dari 49 persen ASN di Pemda Kabupaten Kepahiang berkedudukan sebagai fungsional tertentu di satuan kerja masing-masing.

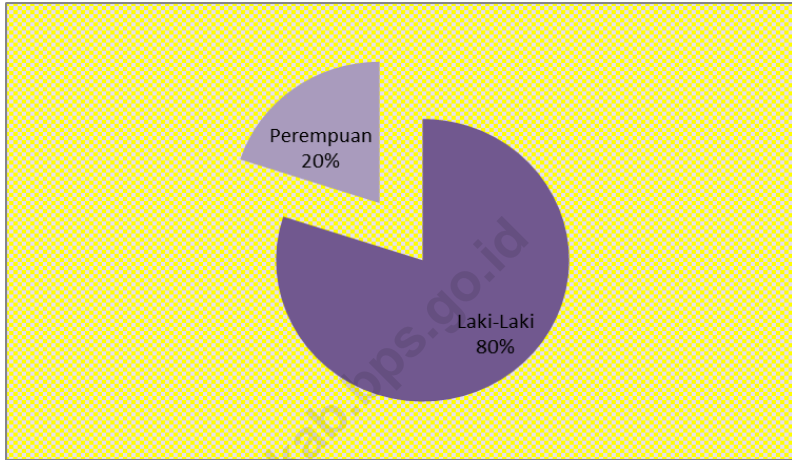
*ASN in the Pemda of Kepahiang Regency are occupied as certain functional in their own work unit.*

<https://kepahiangkab.bps.go.id>

Gambar

3

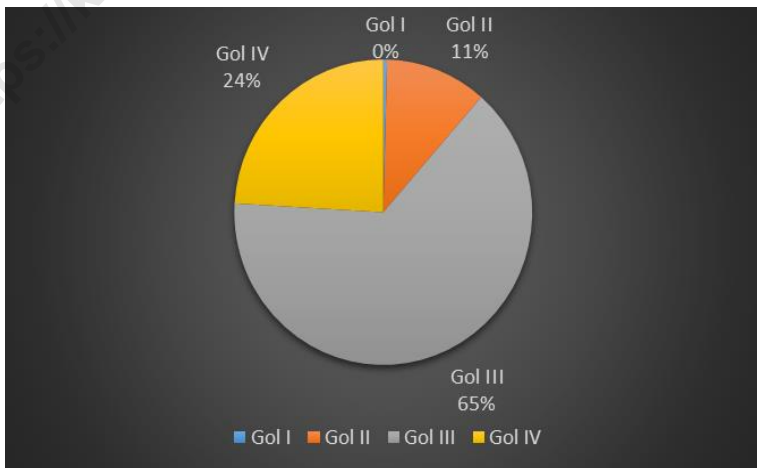
Persentase Anggota Dewan Perwakilan Rakyat Daerah Berdasarkan Jenis Kelamin di Kabupaten Kepahiang, 2018  
*Percentage of Member of The Regional House of Representatives by Sex in Kepahiang Regency, 2018*



Gambar

4

Persentase Pegawai Negeri Sipil Menurut Golongan Kepangkatan di Kabupaten Kepahiang, 2018  
*Percentage of Civil Servants by Hierarchy in Kepahiang Regency, 2018*





## GOVERNMENT

### 2.1. WILAYAH ADMINISTRATIF/ ADMINISTRATIF AREA

Tabel  
Table

2.1.1

Jumlah Desa<sup>1</sup> Menurut Kecamatan di Kabupaten Kepahiang, 2014-2018  
*Number of Villages by Subdistrict in Kepahiang Regency, 2014-2018*

| Kecamatan<br>Subdistrict | 2014       | 2015       | 2016       | 2017       | 2018       |
|--------------------------|------------|------------|------------|------------|------------|
| (1)                      | (2)        | (3)        | (4)        | (5)        | (6)        |
| Muara Kemumu             | 8          | 8          | 8          | 8          | 8          |
| Bermani Ilir             | 19         | 19         | 19         | 19         | 19         |
| Seberang Musi            | 13         | 13         | 13         | 13         | 13         |
| Tebat Karai              | 14         | 14         | 14         | 14         | 14         |
| Kepahiang                | 23         | 23         | 23         | 23         | 23         |
| Kabawetan                | 15         | 15         | 15         | 15         | 15         |
| Ujan Mas                 | 17         | 17         | 17         | 17         | 17         |
| Merigi                   | 8          | 8          | 8          | 8          | 8          |
| <b>Kepahiang</b>         | <b>117</b> | <b>117</b> | <b>117</b> | <b>117</b> | <b>117</b> |

Catatan/Note: <sup>1</sup> Termasuk Kelurahan dan Unit Permukiman Transmigrasi (UPT)/Include Transmigration Settlement Unit  
\* Data Tergabung dengan Kecamatan Induk/Data Associated with the Parents Subdistrict

Sumber/Source: Peraturan Kepala Badan Pusat Statistik Nomor 29 Tahun 2018 Tanggal 15 Januari 2018 tentang Perubahan Atas Peraturan Kepala Badan Pusat Statistik Nomor 55 Tahun 2017 tentang Kode dan Nama Wilayah Kerja Statistik Tahun 2017/Chief Statistician Regulation Number 29/2018, January 15 2018, as a Revision of Chief Statistician Regulation Number 55 of 2017 on Code and Name of Regional Level of Data Collection

Tabel 2.1.2 Jumlah Desa/Kelurahan, Rukun Warga (RW) dan Rukun Tetangga (RT) Menurut Kecamatan di Kabupaten Kepahiang, 2018  
 Table Number of Villages and Local Neighborhood Units by Subdistrict in Kepahiang Regency, 2018

|   | Kecamatan<br>Subdistrict | Desa/ Village | Kelurahan/<br>Village | RW        | RT         |
|---|--------------------------|---------------|-----------------------|-----------|------------|
|   | (1)                      | (2)           | (3)                   | (4)       | (5)        |
| 1 | Muara Kemumu             | 8             | -                     | -         | -          |
| 2 | Bermani Ilir             | 18            | 1                     | 2         | 5          |
| 3 | Seberang Musi            | 13            | -                     | -         | -          |
| 4 | Tebat Karai              | 13            | 1                     | 3         | 6          |
| 5 | Kepahiang                | 16            | 7                     | 25        | 86         |
| 6 | Kabawetan                | 14            | 1                     | 2         | 10         |
| 7 | Ujan Mas                 | 16            | 1                     | 3         | 12         |
| 8 | Merigi                   | 7             | 1                     | 4         | 16         |
|   | <b>Kepahiang</b>         | <b>105</b>    | <b>12</b>             | <b>39</b> | <b>135</b> |

Sumber: Bagian Pemerintahan SETDA Kabupaten Kepahiang

Source: Government Section of Regional Government of Kepahiang Regency

## GOVERNMENT

Tabel 2.1.3 Pembagian Daerah Administrasi di Kabupaten Kepahiang, 2018  
Table The Division Of Administrative Regions in Kepahiang Regency, 2018

| Kecamatan<br>Subdistrict | Nama Ibukota<br>Capital of Subdistrict |
|--------------------------|----------------------------------------|
| (1)                      | (2)                                    |
| 1 Muara Kemumu           | Batu Kalung                            |
| 2 Bermani Ilir           | Keban Agung                            |
| 3 Seberang Musi          | Lubuk Saung                            |
| 4 Tebat Karai            | Penanjung Panjang                      |
| 5 Kepahiang              | Pasar Ujung                            |
| 6 Kabawetan              | Tangsi Baru                            |
| 7 Ujan Mas               | Ujan Mas Atas                          |
| 8 Merigi                 | Durian Depun                           |

Sumber: Bagian Pemerintahan SETDA Kabupaten Kepahiang

Source: Government Section of Regional Government of Kepahiang Regency

Tabel 2.1.4 Nama Desa/Kelurahan menurut Kecamatan di Kabupaten Kepahiang, 2018  
*Villages' Name by Subdistrict in Kepahiang Regency, 2018*

| Kode Kecamatan Subdistrict Code | Kecamatan Subdistrict | Nama Desa/Kelurahan Village's Name                                                                                                                                                                                                                                                                                                                                                     |
|---------------------------------|-----------------------|----------------------------------------------------------------------------------------------------------------------------------------------------------------------------------------------------------------------------------------------------------------------------------------------------------------------------------------------------------------------------------------|
| (1)                             | (2)                   | (3)                                                                                                                                                                                                                                                                                                                                                                                    |
| 010                             | Muara Kemumu          | 001.Limbur Baru<br>002.Batu Kalung<br>003.Sosokan Baru<br>004.Sosokan Taba<br>005.Batu Bandung<br>006.Talang Tige<br>007.Renah Kurung<br>008.Warung Pojok                                                                                                                                                                                                                              |
| 020                             | Bermani Ilir          | 001.Kembang Seri<br>002.Pagar Agung<br>003.Talang Pito<br>004.Talang Sawah<br>005.Kota Agung<br>006.Embong Ijuk<br>007.Limbur Lama<br>008.Cinto Mandi<br>009.Keban Agung<br>010.Gunung Agung<br>011.Embong Sido<br>012.Taba Baru<br>013.Batu Belarik<br>014.Bukit Menyan<br>015.Sosokan Cinto Mandi<br>016.Muara Langkap<br>017.Air Raman<br>018.Cinto Mandi Baru<br>019. Langgar Jaya |
| 030                             | Seberang Musi         | 001.Benuang Galing<br>002.Air Selimang<br>003.Tebat Laut<br>004.Taba padang<br>005.Lubuk Sahung<br>006.Temdak<br>007.Kandang<br>008.Cirebon Baru<br>009.Talang Kelompok<br>010.Air Pesi<br>011.Talang Babatan<br>012.Bayung<br>013.Sungai Jernih                                                                                                                                       |

GOVERNMENT

Lanjutan tabel/*Continued table 2.1.4*

| <b>Kode<br/>Kecamatan<br/>Subdistrict<br/>Code</b> | <b>Kecamatan<br/>Subdistrict</b> | <b>Nama Desa/Kelurahan<br/>Village's Name</b>                                                                                                                                                                                                                                                                                                                                                                                                           |
|----------------------------------------------------|----------------------------------|---------------------------------------------------------------------------------------------------------------------------------------------------------------------------------------------------------------------------------------------------------------------------------------------------------------------------------------------------------------------------------------------------------------------------------------------------------|
| (1)                                                | (2)                              | (3)                                                                                                                                                                                                                                                                                                                                                                                                                                                     |
| 040                                                | Tebat Karai                      | 001.Tertik<br>002.Taba Air Pauh<br>003.Penanjung Panjang<br>004.Peraduan Binjai<br>005.Talang Karet<br>006.Tebat Karai<br>007.Taba Sating<br>008.Nanti Agung<br>009.Karang Tengah<br>010.Tapak Gedung<br>011.Tebing Penyamun<br>012.Sinar Gunung<br>013.Taba Saling<br>014.Penanjung Panjang Atas                                                                                                                                                       |
| 050                                                | Kepahiang                        | 001.Tebat Monok<br>002.Kelilik<br>003.Imigrasi Permu<br>004.Permu<br>005.Pasar Ujung<br>006.Karang Endah<br>007.Weskust<br>008.Kampung Bogor<br>009.Pensiunan<br>010.Pasar Kepahiang<br>011.Dusun Kepahiang<br>012.Kuto Rejo<br>013.Karang Anyar<br>014.Taba Tebelet<br>015.Pelangkian<br>016.Kelobak<br>017.Pagar Gunung<br>018.Suka Merindu<br>019.Kampung Pensiunan<br>020.Pasar Sejangtung<br>021.Padang Lekat<br>022.Bogor Baru<br>023.Permu Bawah |

Lanjutan tabel/*Continued table 2.1.4*

| <b>Kode<br/>Kecamatan<br/>Subdistrict<br/>Code</b> | <b>Kecamatan<br/>Subdistrict</b> | <b>Nama Desa/Kelurahan<br/>Village's Name</b>                                                                                                                                                                                                                                                                                         |
|----------------------------------------------------|----------------------------------|---------------------------------------------------------------------------------------------------------------------------------------------------------------------------------------------------------------------------------------------------------------------------------------------------------------------------------------|
| (1)                                                | (2)                              | (3)                                                                                                                                                                                                                                                                                                                                   |
| 060                                                | Kabawetan                        | 001.Sukasari<br>002.Bukit Sari<br>003.Tangsi Duren<br>004.Tangsi Baru<br>005.Pematang Donok<br>006.Babakan Bogor<br>007.Barat Wetan<br>008.Air Sempiang<br>009.Tugu Rejo<br>010.Bandung Baru<br>011.Sido Makmur<br>012.Sumber Sari<br>013.Mekar Sari<br>015.Sidorejo<br>016.Bandung Jaya                                              |
| 070                                                | Ujan Mas                         | 001.Daspetah<br>002.Ujan Mas Bawah<br>003.Ujan Mas Atas<br>004.Suro Lembak<br>005.Suro Ilir<br>006.Suro Muncar<br>007.Suro Baru<br>008.Pekalongan<br>009.Pungguk Meranti<br>010.Bumi Sari<br>011.Cugung Lalang<br>012.Suro Bali<br>013.Tanjung Alam<br>014.Pungguk Beringgang<br>015.Meranti Jaya<br>016.Air Hitam<br>017.Daspetah II |
| 080                                                | Merigi                           | 001.Lubuk Penyamun<br>002.Bukit Barisan<br>003.Durian Depun<br>004.Pulo Geto<br>005.Taba Mulan<br>006.Simpang Kota Bingin<br>007.Batu Ampar<br>008.Pulo Geto Baru                                                                                                                                                                     |

Sumber: Master File Desa semester 2 tahun 2018 Kabupaten Kepahiang

Source: Village File Master Semester 2 2018 Kepahiang Regency

## 2.2 DEWAN PERWAKILAN RAKYAT DAERAH (DPRD) / THE REGIONAL HOUSE OF REPRESENTATIVE

Tabel

2.2.1

Table

Jumlah Anggota Dewan Perwakilan Rakyat Daerah Menurut Partai Politik dan Jenis Kelamin di Kabupaten Kepahiang, 2018  
*Number of Members of The Regional House of Representatives by Political Parties and Sex in Kepahiang Regency, 2018*

| Partai Politik<br><i>Political Parties</i> | Jenis Kelamin/Sex        |                            |                        |
|--------------------------------------------|--------------------------|----------------------------|------------------------|
|                                            | Laki-Laki<br><i>Male</i> | Perempuan<br><i>Female</i> | Jumlah<br><i>Total</i> |
| (1)                                        | (2)                      | (3)                        | (4)                    |
| 1. PKPI                                    | 2                        | 2                          | 4                      |
| 2. NASDEM                                  | 2                        | 1                          | 3                      |
| 3. GOLKAR                                  | 2                        | 1                          | 3                      |
| 4. GERINDRA                                | 3                        | -                          | 3                      |
| 5. PDIP                                    | 1                        | 1                          | 2                      |
| 6. PKB                                     | 2                        | -                          | 2                      |
| 7. PAN                                     | 2                        | -                          | 2                      |
| 8. PPP                                     | 2                        | -                          | 2                      |
| 9. HANURA                                  | 2                        | -                          | 2                      |
| 10. DEMOKRAT                               | 1                        | -                          | 1                      |
| 11. PKS                                    | 1                        | -                          | 1                      |
| <b>Kepahiang</b>                           | <b>20</b>                | <b>5</b>                   | <b>25</b>              |

Sumber: Sekeretariat DPRD Kabupaten Kepahiang

Source: *Secretariate of Regional House Of Representative of Kepahiang Regency*

Tabel 2.2.2 Jumlah Anggota Dewan Perwakilan Rakyat Daerah Menurut Partai Politik dan Pendidikan di Kabupaten Kepahiang, 2018  
 Table Number of Members of The Regional House of Representatives by Political Parties and Education in Kepahiang Regency, 2018

| Partai Politik<br>Political Parties | Pendidikan/Education          |                          |                          |                        | Jumlah<br>Total |
|-------------------------------------|-------------------------------|--------------------------|--------------------------|------------------------|-----------------|
|                                     | SLTA<br>Senior High<br>School | D3<br>3-year-<br>diploma | S1<br>Bachelor<br>Degree | S2<br>Master<br>Degree |                 |
| (1)                                 | (2)                           | (3)                      | (4)                      | (5)                    | (6)             |
| 1. PKPI                             | 2                             | 1                        | -                        | 1                      | 4               |
| 2. NASDEM                           | 2                             | -                        | 1                        | -                      | 3               |
| 3. GOLKAR                           | -                             | -                        | 1                        | 2                      | 3               |
| 4. GERINDRA                         | -                             | -                        | 3                        | -                      | 3               |
| 5. PDIP                             | 1                             | -                        | -                        | 1                      | 2               |
| 6. PKB                              | -                             | -                        | -                        | 2                      | 2               |
| 7. PAN                              | 1                             | 1                        | -                        | -                      | 2               |
| 8. PPP                              | -                             | 1                        | -                        | 1                      | 2               |
| 9. HANURA                           | 2                             | -                        | -                        | -                      | 2               |
| 10. DEMOKRAT                        | -                             | -                        | 1                        | -                      | 1               |
| 11. PKS                             | 1                             | -                        | -                        | -                      | 1               |
| <b>Kepahiang</b>                    | <b>9</b>                      | <b>3</b>                 | <b>6</b>                 | <b>7</b>               | <b>25</b>       |

Sumber: Sekeretaryat DPRD Kabupaten Kepahiang

Source: Secretariate of Regional House Of Representative of Kepahiang Regency



GOVERNMENT

Tabel  
2.2.3  
Table

Jumlah Anggota Dewan Perwakilan Rakyat Daerah Menurut Komisi dan Jenis Kelamin di Kabupaten Kepahiang, 2018  
*Number of Members of The Regional House of Representatives by Comission and Sex in Kepahiang Regency, 2018*

| Komisi<br><i>Comision</i> | Jenis Kelamin/Sex        |                            |                        |
|---------------------------|--------------------------|----------------------------|------------------------|
|                           | Laki-Laki<br><i>Male</i> | Perempuan<br><i>Female</i> | Jumlah<br><i>Total</i> |
| (1)                       | (2)                      | (3)                        | (4)                    |
| Pimpinan                  | 3                        | -                          | 3                      |
| 1. Komisi I               | 5                        | 2                          | 7                      |
| 2. Komisi II              | 6                        | 1                          | 7                      |
| 3. Komisi III             | 6                        | 2                          | 8                      |
| <b>Kepahiang</b>          | <b>20</b>                | <b>5</b>                   | <b>25</b>              |

Sumber: Sekeretariat DPRD Kabupaten Kepahiang

Source: *Secretariate of Regional House Of Representative of Kepahiang Regency*

**Tabel** Jumlah Produk DPRD di Kabupaten Kepahiang, 2014-2018  
**Table** 2.2.4 *Number of Parliament Product in Kepahiang Regency, 2013-2018*

| Tahun<br>Year | Perda<br>Local<br>Regulation | Kep DPRD<br>Parliament<br>Decision | Keppim DPRD<br>Leader<br>Parliament<br>Decision | Kep Panmus<br>DPRD<br>Committee<br>Meeting<br>Parliament<br>Decision | Kep Panggar<br>Parliament<br>budget<br>committee<br>decision |
|---------------|------------------------------|------------------------------------|-------------------------------------------------|----------------------------------------------------------------------|--------------------------------------------------------------|
| (1)           | (2)                          | (3)                                | (4)                                             | (5)                                                                  | (6)                                                          |
| 2014          | -                            | 25                                 | -                                               | -                                                                    | -                                                            |
| 2015          | 8                            | 23                                 | -                                               | 15                                                                   | -                                                            |
| 2016          | 11                           | 18                                 | -                                               | 16                                                                   | -                                                            |
| 2017          | 7                            | 35                                 | -                                               | -                                                                    | -                                                            |
| 2018          | 18                           | 37                                 | -                                               | 16                                                                   | -                                                            |

Sumber: Sekeretariat DPRD Kabupaten Kepahiang

Source: *Secretariate of Regional House Of Representative of Kepahiang Regency*

## 2.3 SUMBER DAYA MANUSIA / HUMAN RESOURCES

Tabel 2.3.1 Jumlah Pegawai Negeri Sipil Menurut Golongan Kepangkatan di Kabupaten Kepahiang, 2017-2018  
 Table Number of Civil Servants by Hierarchy in Kepahiang Regency, 2017-2018

| Golongan Kepangkatan<br>Hierarchy | 2017              |                     | 2018              |                     |
|-----------------------------------|-------------------|---------------------|-------------------|---------------------|
|                                   | Laki-laki<br>Male | Perempuan<br>Female | Laki-laki<br>Male | Perempuan<br>Female |
| (1)                               | (2)               | (3)                 | (4)               | (5)                 |
| I/A (Juru Muda)                   | -                 | -                   | -                 | -                   |
| I/B (Juru Muda Tingkat I)         | 2                 | -                   | 1                 | -                   |
| I/C (Juru)                        | 5                 | 1                   | 3                 | 1                   |
| I/D (Juru Tingkat I)              | 8                 | -                   | 7                 | -                   |
| <b>Golongan I/Range I</b>         | <b>15</b>         | <b>1</b>            | <b>11</b>         | <b>1</b>            |
| II/A (Pengatur Muda)              | 24                | 13                  | 20                | 7                   |
| II/B (Pengatur Muda Tingkat I)    | 37                | 18                  | 24                | 9                   |
| II/C (Pengatur)                   | 67                | 137                 | 57                | 121                 |
| II/D (Pengatur Tingkat I)         | 40                | 68                  | 44                | 38                  |
| <b>Golongan II/Range II</b>       | <b>168</b>        | <b>236</b>          | <b>145</b>        | <b>175</b>          |
| III/A (Penata Muda)               | 178               | 261                 | 133               | 223                 |
| III/B (Penata Muda Tingkat I)     | 259               | 385                 | 194               | 311                 |
| III/C (Penata)                    | 222               | 288                 | 258               | 376                 |
| III/D (Penata Tingkat I)          | 156               | 164                 | 186               | 195                 |
| <b>Golongan III/Range III</b>     | <b>815</b>        | <b>1 098</b>        | <b>771</b>        | <b>1 105</b>        |
| IV/A (Pembina Muda)               | 234               | 222                 | 193               | 184                 |
| IV/B (Pembina Muda Tingkat I)     | 86                | 159                 | 107               | 193                 |
| IV/C (Pembina)                    | 17                | 3                   | 19                | 3                   |
| IV/D (Pembina Tingkat I)          | -                 | -                   | 1                 | -                   |
| IV/E (Pembina Utama)              | -                 | -                   | -                 | -                   |
| <b>Golongan IV/Range IV</b>       | <b>337</b>        | <b>384</b>          | <b>320</b>        | <b>380</b>          |
| <b>Jumlah/Total</b>               | <b>1 335</b>      | <b>1 719</b>        | <b>1 247</b>      | <b>1 661</b>        |

Sumber: Badan Kepegawaian Daerah dan Pengembangan Sumber Daya Manusia Kab. Kepahiang  
 Source: Regional Employment and Human Resource Development Board of Kepahiang Regency

Tabel 2.3.2 Jumlah Pegawai Negeri Sipil Menurut Jenis Jabatan di Kabupaten Kepahiang, 2017- 2018  
 Table Number of Civil Servants by Type of Occupation in Kepahiang Regency, 2017-2018

| Jenis Jabatan<br><i>Type of Occupation</i>              | 2017                     |                            | 2018                     |                            |
|---------------------------------------------------------|--------------------------|----------------------------|--------------------------|----------------------------|
|                                                         | Laki-laki<br><i>Male</i> | Perempuan<br><i>Female</i> | Laki-laki<br><i>Male</i> | Perempuan<br><i>Female</i> |
| (1)                                                     | (2)                      | (3)                        | (4)                      | (5)                        |
| Eselon I / 1 <sup>th</sup> Echelon                      | -                        | -                          | -                        | -                          |
| Eselon II / 2 <sup>th</sup> Echelon                     | 17                       | 4                          | 18                       | 4                          |
| Eselon III / 3 <sup>th</sup> Echelon                    | 93                       | 28                         | 91                       | 33                         |
| Eselon IV / 4 <sup>th</sup> Echelon                     | 255                      | 172                        | 255                      | 176                        |
| Eselon V / 5 <sup>th</sup> Echelon                      | 3                        | 3                          | 2                        | 3                          |
| <b>Jabatan Struktural/<br/>Structural Position</b>      | <b>368</b>               | <b>207</b>                 | <b>366</b>               | <b>216</b>                 |
| <b>Fungsional<br/>Umum/Staf/ General<br/>Functional</b> | <b>495</b>               | <b>497</b>                 | <b>433</b>               | <b>443</b>                 |
| <b>Fungsional Tertentu /<br/>Certain Functional</b>     | <b>472</b>               | <b>1 015</b>               | <b>448</b>               | <b>1 002</b>               |
| <b>Jumlah/Total</b>                                     | <b>1 335</b>             | <b>1 719</b>               | <b>1 247</b>             | <b>1 661</b>               |

Sumber: Badan Kepegawaian Daerah dan Pengembangan Sumber Daya Manusia Kab. Kepahiang

Source: Regional Employment and Human Resource Development Board of Kepahiang Regency

GOVERNMENT

Tabel

2.3.3

Table

Jumlah Pegawai Negeri Sipil Menurut Tingkat Pendidikan yang Ditamatkan dan Jenis Kelamin di Kabupaten Kepahiang, 2018  
*Number of Civil Servants by Level of Education and Sex in Kepahiang Regency, 2018*

| Tingkat Pendidikan yang Ditamatkan<br><i>Level of Education Attained</i> | 2017                     |                            | 2018                     |                            |
|--------------------------------------------------------------------------|--------------------------|----------------------------|--------------------------|----------------------------|
|                                                                          | Laki-laki<br><i>Male</i> | Perempuan<br><i>Female</i> | Laki-laki<br><i>Male</i> | Perempuan<br><i>Female</i> |
| (1)                                                                      | (2)                      | (3)                        | (4)                      | (5)                        |
| SD Sederajat /<br><i>Elementary and Equivalent</i>                       | 11                       | 1                          | 8                        | 1                          |
| SLTP Sederajat /<br><i>Junior High School and Equivalent</i>             | 15                       | -                          | 13                       | -                          |
| SLTA Sederajat /<br><i>Senior High School and Equivalent</i>             | 191                      | 109                        | 168                      | 84                         |
| DIPLOMA I, II / Akta I,II                                                | 72                       | 83                         | 52                       | 66                         |
| Diploma III/Akta III/Sarjana Muda /<br><i>Baccalaureate</i>              | 82                       | 276                        | 74                       | 264                        |
| S1, DIV /<br><i>Bachelor</i>                                             | 878                      | 1 171                      | 825                      | 1 155                      |
| S2 / <i>Master Degree</i>                                                | 83                       | 79                         | 104                      | 91                         |
| S3 / <i>Doctor Degree</i>                                                | 3                        | -                          | 3                        | -                          |
| <b>Jumlah/Total</b>                                                      | <b>1 335</b>             | <b>1 719</b>               | <b>1 247</b>             | <b>1 661</b>               |

Sumber: Badan Kepegawaian Daerah dan Pengembangan Sumber Daya Manusia Kab. Kepahiang

Source: *Regional Employment and Human Resource Development Board of Kepahiang Regency*

Tabel 2.3.4 Jumlah Tenaga pemeriksa dan Dinas/Instansi yang diperiksa oleh Inspektorat Kabupaten di Kabupaten Kepahiang, 2014 - 2018

Table *Number of Inspector and Government Institution Examined by Regency Inspectorate in Kepahiang Regency, 2014-2018*

| Tahun<br>Year | Dinas/Instansi yang Diperiksa<br>Government Institution Examined |                          |                          | Tenaga<br>Pemeriksa<br>Inspector |
|---------------|------------------------------------------------------------------|--------------------------|--------------------------|----------------------------------|
|               | Target<br>Target                                                 | Realisasi<br>Realization | Persentase<br>Percentage |                                  |
| (1)           | (2)                                                              | (3)                      | (4)                      | (5)                              |
| 2014          | 60                                                               | 73                       | 121,67                   | 31                               |
| 2015          | 60                                                               | 80                       | 133,33                   | 44                               |
| 2016          | 110                                                              | 142                      | 129,09                   | 40                               |
| 2017          | 110                                                              | 114                      | 103,63                   | 34                               |
| 2018          | 74                                                               | 90                       | 121,62                   | 35                               |

Sumber: Inspektorat Daerah Kabupaten Kepahiang

Source: *Inspectorate of Kepahiang Regency*

## GOVERNMENT

Tabel

2.3.5

Table

Jumlah Personil Kepolisian Republik Indonesia (POLRI) di Kabupaten Kepahiang, 2017 - 2018

*Number of National Police Personnel in Kepahiang Regency, 2017-2018*

|   | <b>Kesatuan<br/>Police Resorts</b>                  | <b>2017</b> | <b>2018</b> |
|---|-----------------------------------------------------|-------------|-------------|
|   | (1)                                                 | (2)         | (3)         |
| 1 | Mapolres / Resort Police<br>Headquarters            | 218         | 226         |
| 2 | Polsek Ujan Mas / Ujan Mas<br>Sector Police         | 28          | 30          |
| 3 | Polsek Kepahiang /<br>Kepahiang Sector Police       | 29          | 27          |
| 4 | Polsek Bermani Ilir /<br>Bermani Ilir Sector Police | 29          | 28          |
| 5 | Polsek Tebat Karai / Tebat<br>Karai Sector Police   | 19          | 19          |
| 6 | Polsek Kabawetan /<br>Kabawetan Sector Police       | 19          | 19          |
|   | <b>Jumlah/Total</b>                                 | <b>342</b>  | <b>349</b>  |

Sumber: Kepolisian RI Resor Kepahiang

Source: *Police Resorts of Kepahiang Regency*

Tabel 2.3.6 Jumlah Anggota Satuan Polisi Pamong Praja menurut Statusnya di Kabupaten Kepahiang, 2016 - 2018  
 Table Number of Civil Service Police Unit by Status in Kepahiang Regency, 2016 - 2018

|   | Status                                     | 2016       | 2017       | 2018        |
|---|--------------------------------------------|------------|------------|-------------|
|   | (1)                                        | (2)        | (3)        | (4)         |
| 1 | Pegawai Negeri Sipil/ <i>Civil Servant</i> | 29         | 33         | 30          |
| 2 | Tenaga Kontrak/ <i>Contract Worker</i>     | 157        | 173        | 174         |
| 3 | Tenaga Sukarela/ <i>Voluntary Workers</i>  | -          | -          | -           |
|   | <b>Jumlah/Total</b>                        | <b>186</b> | <b>206</b> | <b>2014</b> |

Sumber: Satuan Polisi Pamong Praja Kabupaten Kepahiang

Source: Civil Service Police Unit of Kepahiang Regency



**2.4 PERDAGANGAN DAN KOPERASI / TRADING AND COOPERATIVE**

Tabel

2.4.1

Jumlah Koperasi Menurut Jenis Koperasi dan Kecamatan di Kabupaten Kepahiang, 2018

Table

*Number of Cooperatives by Type of Cooperative and Subdistrict in Kepahiang Regency, 2018*

| Kecamatan<br>Subdistrict | KUD<br>Village Unit<br>Cooperatives | Koperasi<br>Tani<br>Farmer<br>Cooperatives | Koperasi<br>Perkebunan<br>Plantation<br>Cooperatives | KPN<br>Civil<br>Servants<br>Cooperatives | Kopkar<br>Employee<br>Cooperatives |
|--------------------------|-------------------------------------|--------------------------------------------|------------------------------------------------------|------------------------------------------|------------------------------------|
| (1)                      | (2)                                 | (3)                                        | (4)                                                  | (5)                                      | (6)                                |
| 1 Muara Kemumu           | -                                   | 1                                          | -                                                    | -                                        | -                                  |
| 2 Bermani Ilir           | 1                                   | -                                          | -                                                    | -                                        | -                                  |
| 3 Seberang Musi          | -                                   | -                                          | -                                                    | -                                        | -                                  |
| 4 Tebat Karai            | 1                                   | -                                          | -                                                    | -                                        | -                                  |
| 5 Kepahiang              | -                                   | -                                          | -                                                    | 15                                       | 3                                  |
| 6 Kabawetan              | 1                                   | 1                                          | -                                                    | -                                        | 1                                  |
| 7 Ujan Mas               | 2                                   | 1                                          | -                                                    | 1                                        | -                                  |
| 8 Merigi                 | -                                   | -                                          | -                                                    | 3                                        | -                                  |
| <b>Kepahiang</b>         | <b>5</b>                            | <b>3</b>                                   | <b>-</b>                                             | <b>19</b>                                | <b>4</b>                           |

Lanjutan Tabel/*Continued Table* 2.4.1

| Kecamatan<br><i>Subdistrict</i> |                 | KSU<br><i>Business<br/>Cooperatives</i> | Koperasi<br>Wanita<br><i>Female<br/>Cooperatives</i> | Koperasi<br>Simpan<br>Pinjam<br><i>Saving and<br/>Loan<br/>Cooperatives</i> | Koperasi<br>Lainnya<br><i>Other<br/>Cooperatives</i> | Jumlah/<br><i>Total</i> |
|---------------------------------|-----------------|-----------------------------------------|------------------------------------------------------|-----------------------------------------------------------------------------|------------------------------------------------------|-------------------------|
| (1)                             | (7)             | (8)                                     | (9)                                                  | (10)                                                                        | (11)                                                 |                         |
| 1                               | Muara<br>Kemumu | -                                       | 2                                                    | -                                                                           | 1                                                    | 4                       |
| 2                               | Bermani Ilir    | -                                       | 1                                                    | -                                                                           | 1                                                    | 3                       |
| 3                               | Seberang Musi   | -                                       | 1                                                    | -                                                                           | 1                                                    | 2                       |
| 4                               | Tebat Karai     | -                                       | 2                                                    | -                                                                           | 1                                                    | 4                       |
| 5                               | Kepahiang       | 13                                      | 5                                                    | 3                                                                           | 17                                                   | 56                      |
| 6                               | Kabawetan       | -                                       | 1                                                    | -                                                                           | 2                                                    | 6                       |
| 7                               | Ujan Mas        | 6                                       | 2                                                    | 1                                                                           | -                                                    | 13                      |
| 8                               | Merigi          | 2                                       | 1                                                    | 1                                                                           | 1                                                    | 8                       |
| <b>Kepahiang</b>                |                 | <b>21</b>                               | <b>15</b>                                            | <b>5</b>                                                                    | <b>24</b>                                            | <b>96</b>               |

Sumber: Dinas Perdagangan, Koperasi, Usaha Kecil dan Menengah (UKM) Kabupaten Kepahiang  
 Source: *Department of Cooperatives, SMEs and Trade of Kepahiang Regency*

GOVERNMENT

Tabel

2.4.2

Table

Jumlah Anggota Koperasi Menurut Jenis Koperasi dan Kecamatan di Kabupaten Kepahiang, 2018  
*Number of Cooperatives Member by Type of Cooperative and Subdistrict in Kepahiang Regency, 2018*

| Kecamatan<br>Subdistrict | KUD<br>Village Unit<br>Cooperatives | Koperasi<br>Tani<br>Farmer<br>Cooperatives | Koperasi<br>Perkebunan<br>Plantation<br>Cooperatives | KPN<br>Civil<br>Servants<br>Cooperatives | Kopkar<br>Employee<br>Cooperatives |
|--------------------------|-------------------------------------|--------------------------------------------|------------------------------------------------------|------------------------------------------|------------------------------------|
| (1)                      | (2)                                 | (3)                                        | (4)                                                  | (5)                                      | (6)                                |
| 1 Muara Kemumu           | -                                   | 80                                         | -                                                    | -                                        | -                                  |
| 2 Bermani Ilir           | 31                                  | -                                          | -                                                    | -                                        | -                                  |
| 3 Seberang Musi          | -                                   | -                                          | -                                                    | -                                        | -                                  |
| 4 Tebat Karai            | 175                                 | -                                          | -                                                    | -                                        | -                                  |
| 5 Kepahiang              | -                                   | -                                          | -                                                    | 1 923                                    | 100                                |
| 6 Kabawetan              | 188                                 | 92                                         | -                                                    | -                                        | 144                                |
| 7 Ujan Mas               | 458                                 | 26                                         | -                                                    | 71                                       | -                                  |
| 8 Merigi                 | -                                   | -                                          | -                                                    | 96                                       | -                                  |
| <b>Kepahiang</b>         | <b>852</b>                          | <b>198</b>                                 | <b>-</b>                                             | <b>2 090</b>                             | <b>244</b>                         |

Lanjutan Tabel/*Continued Table* 2.4.2

| Kecamatan<br><i>Subdistrict</i> | KSU<br><i>Business<br/>Cooperatives</i> | Koperasi<br>Wanita<br><i>Female<br/>Cooperatives</i> | Koperasi<br>Simpan<br>Pinjam<br><i>Saving and<br/>Loan<br/>Cooperatives</i> | Koperasi<br>Lainnya<br><i>Other<br/>Cooperative:</i> | Jumlah/<br><i>Total</i> |
|---------------------------------|-----------------------------------------|------------------------------------------------------|-----------------------------------------------------------------------------|------------------------------------------------------|-------------------------|
| (1)                             | (7)                                     | (8)                                                  | (9)                                                                         | (10)                                                 | (11)                    |
| 1 Muara Kemumu                  | -                                       | 51                                                   | -                                                                           | 24                                                   | 155                     |
| 2 Bermani Ilir                  | -                                       | 32                                                   | -                                                                           | 20                                                   | 83                      |
| 3 Seberang Musi                 | -                                       | 24                                                   | -                                                                           | 52                                                   | 76                      |
| 4 Tebat Karai                   | -                                       | 68                                                   | -                                                                           | 24                                                   | 267                     |
| 5 Kepahiang                     | 391                                     | 182                                                  | 107                                                                         | 673                                                  | 3 376                   |
| 6 Kabawetan                     | -                                       | 93                                                   | -                                                                           | 57                                                   | 574                     |
| 7 Ujan Mas                      | 250                                     | 84                                                   | 47                                                                          | -                                                    | 936                     |
| 8 Merigi                        | 49                                      | 27                                                   | 69                                                                          | 88                                                   | 329                     |
| <b>Kepahiang</b>                | <b>690</b>                              | <b>561</b>                                           | <b>223</b>                                                                  | <b>938</b>                                           | <b>5 796</b>            |

Sumber: Dinas Perdagangan, Koperasi, Usaha Kecil dan Menengah (UKM) Kabupaten Kepahiang  
 Source: Department of Cooperatives, SMEs and Trade of Kepahiang Regency

GOVERNMENT

2.5 KEUANGAN PEMERINTAH / GOVERNMENT FINANCE

Tabel 2.5.1 Realisasi Penerimaan Daerah menurut Jenis Penerimaan di Kabupaten Kepahiang, 2017-2018  
 Table Actual Receipt by Kind of Receipt in Kepahiang Regency, 2017-2018

| Jenis Penerimaan<br>Kind of Receipt          |                                                           | 2017                      | 2018                      |
|----------------------------------------------|-----------------------------------------------------------|---------------------------|---------------------------|
| (1)                                          |                                                           | (2)                       | (3)                       |
| 1                                            | Pendapatan Asli Daerah (PAD)/<br>Local Revenue            | 30 212 642 457,48         | 34 444 903 015,92         |
|                                              | a. Pajak Daerah/ Local Taxes                              | 5 727 430 852,86          | 6 101 689 361,00          |
|                                              | b. Retribusi Daerah/ Retributions                         | 1 065 066 078,00          | 846 269 830,00            |
|                                              | c. Bagian Laba BUMD/ Share of<br>Enterprises Profit       | 3 634 148 977,12          | 2 881 073 606,47          |
|                                              | d. Penerimaan Lain-lain/ Other<br>Local Revenue           | 19 785 996 549,50         | 24 615 870 218,45         |
| 2                                            | Dana Perimbangan/ Balanced<br>Budget                      | 546 319 382 894,00        | 534 765 881 190,00        |
|                                              | a. Bagi Hasil Pajak/ Tax Share                            | 8 428 092 345,00          | 7 631 968 018,00          |
|                                              | b. Bagi Hasil Bukan Pajak/ Non<br>Tax Share               | 4 203 908 885,00          | 6 165 760 631,00          |
|                                              | c. Dana Alokasi Umum (DAU)/<br>General Allocation Funds   | 413 724 603 000,00        | 414 396 205 000,00        |
|                                              | d. Dana Alokasi Khusus (DAK)/<br>Special Allocation Funds | 119 962 778 664,00        | 106 571 947 541,00        |
| 3                                            | Pinjaman Daerah/ Loans                                    | 0,00                      | 0,00                      |
| 4                                            | Bantuan/Hibah<br>Aid/Assistance                           | 35 773 950 120,02         | 39 191 991 614,87         |
|                                              | a. Transfer Pemerintah Daerah<br>Lainnya                  | 22 773 950 120,02         | 22 758 128 478,87         |
|                                              | b. Pendapatan Hibah                                       | 13 000 000 000,00         | 16 433 863 136,00         |
| <b>Pendapatan Daerah<br/>Regional Income</b> |                                                           | <b>612 305 975 471,50</b> | <b>608 402 775 820,79</b> |

Sumber: Badan Keuangan Daerah Kabupaten Kepahiang

Source: Revenue Income and Asset Finance Office of Kepahiang Regency

Tabel 2.5.2 Realisasi Pengeluaran Daerah menurut Jenis Pengeluaran di Kabupaten Kepahiang, 2017-2018  
*Actual Expenditure by Kind of Expenditure in Kepahiang Regency, 2017-2018*

|   | Jenis Pengeluaran<br><i>Kind of Expenditure</i>                      | 2017                      | 2018                      |
|---|----------------------------------------------------------------------|---------------------------|---------------------------|
|   | (1)                                                                  | (2)                       | (3)                       |
| 1 | Pengeluaran Aparatur Daerah/<br><i>Local Official Expenditure</i>    | 557 971 076 461,00        | 552 468 087 943,60        |
|   | a. Belanja Pegawai/<br><i>Personnel Expenditure</i>                  | 241 087 547 949,00        | 248 034 552 427,60        |
|   | b. Belanja Barang dan Jasa/<br><i>Goods and Services Expenditure</i> | 165 439 848 549,00        | 197 988 138 192,00        |
|   | c. Belanja Modal/<br><i>Capital Expenditure</i>                      | 148 289 579 963,00        | 102 985 195 324,00        |
|   | d. Belanja Hibah/<br><i>Assistance Expenditure</i>                   | 3 154 100 000,00          | 3 460 202 000,00          |
|   | e. Belanja Bantuan Sosial/<br><i>Social Aid Expenditure</i>          | 0,00                      | 0,00                      |
| 2 | Belanja Lainnya/<br><i>Other Expenditures</i>                        | 0,00                      | 0,00                      |
|   | <b>Belanja Daerah</b><br><b><i>Local Government Expenditure</i></b>  | <b>557 971 076 461,00</b> | <b>552 468 087 943,60</b> |

Sumber: Badan Keuangan Daerah Kabupaten Kepahiang

Source: Revenue Income and Asset Finance Office of Kepahiang Regency

GOVERNMENT

Tabel

2.5.3

Table

Target dan Realisasi Wajib Pajak Bumi dan Bangunan menurut Kecamatan di Kabupaten Kepahiang, 2018  
*Target and Realization of Land and Building Tax Payer by Subdistrict in Kepahiang Regency, 2018*

|   | Kecamatan<br>Subdistrict | Target Wajib Pajak<br>Tax Payer Target | Realisasi<br>Realization |                          |
|---|--------------------------|----------------------------------------|--------------------------|--------------------------|
|   |                          |                                        | Wajib Pajak<br>Tax Payer | Persentase<br>Percentage |
|   | (1)                      | (2)                                    | (3)                      | (4)                      |
| 1 | Muara Kemumu             | 2 861                                  | 1 401                    | 50,3                     |
| 2 | Bermani Ilir             | 5 074                                  | 2 844                    | 54,9                     |
| 3 | Seberang Musi            | 3 328                                  | 2 413                    | 70,7                     |
| 4 | Tebat Karai              | 4 703                                  | 3 255                    | 69,0                     |
| 5 | Kepahiang                | 15 184                                 | 7 203                    | 45,5                     |
| 6 | Kabawetan                | 4 725                                  | 4 621                    | 97,6                     |
| 7 | Ujan Mas                 | 7 199                                  | 5 109                    | 70,2                     |
| 8 | Merigi                   | 2 935                                  | 2 073                    | 70,1                     |
|   | <b>Kepahiang</b>         | <b>46 009</b>                          | <b>28 919</b>            | <b>59,1</b>              |

Sumber: Badan Keuangan Daerah Kabupaten Kepahiang

Source: Revenue Income and Asset Finance Office of Kepahiang Regency

Tabel

2.5.4

Table

Target dan Realisasi Penerimaan Pajak Bumi dan Bangunan menurut Kecamatan di Kabupaten Kepahiang, 2018

*Target and Realization of Land and Building Tax Revenue by Subdistrict in Kepahiang Regency, 2018*

|   | Kecamatan<br><i>Subdistrict</i> | Pokok Ketetapan<br><i>principal Decision</i> | Realisasi<br><i>Realization</i> |                                 |
|---|---------------------------------|----------------------------------------------|---------------------------------|---------------------------------|
|   |                                 |                                              | Penerimaan<br><i>Revenue</i>    | Persentase<br><i>Percentage</i> |
|   | (1)                             | (2)                                          | (3)                             | (4)                             |
| 1 | Muara Kemumu                    | 62 196 404                                   | 31 300 016                      | 50,3                            |
| 2 | Bermani Ilir                    | 115 091 268                                  | 63 158 101                      | 54,9                            |
| 3 | Seberang Musi                   | 74 108 465                                   | 52 387 761                      | 70,7                            |
| 4 | Tebat Karai                     | 100 685 379                                  | 69 440 888                      | 69,0                            |
| 5 | Kepahiang                       | 540 532 192                                  | 246 830 291                     | 45,5                            |
| 6 | Kabawetan                       | 100 676 723                                  | 98 244 971                      | 97,6                            |
| 7 | Ujan Mas                        | 168 699 810                                  | 118 470 388                     | 70,2                            |
| 8 | Merigi                          | 75 070 594                                   | 52 635 872                      | 70,1                            |
|   | <b>Kepahiang</b>                | <b>1 237 060 835</b>                         | <b>731 668 288</b>              | <b>59,1</b>                     |

Sumber: Badan Keuangan Daerah Kabupaten Kepahiang

Source: Revenue Income and Asset Finance Office of Kepahiang Regency



GOVERNMENT

Tabel

2.5.5

Harga Eceran Beberapa Jenis Barang di Kabupaten Kepahiang, 2018

Table

Retail Prices of Some Goods in Kepahiang Regency, 2018

| Bulan<br>Month      | Jenis barang<br>Type of Goods |                                |                                        |                                         |
|---------------------|-------------------------------|--------------------------------|----------------------------------------|-----------------------------------------|
|                     | Beras (Rp/Kg)<br>Rice         | Daging Sapi<br>(Rp/Kg)<br>Beef | Daging Ayam<br>(Rp/Kg)<br>Chicken Meat | Telur Ayam<br>(Rp/Buah)<br>Chicken Eggs |
| (1)                 | (2)                           | (3)                            | (4)                                    | (5)                                     |
| Januari/January     | 10 500                        | 120 000                        | 36 000                                 | 1 350                                   |
| Februari/February   | 10 500                        | 120 000                        | 32 000                                 | 1 250                                   |
| Maret/March         | 9 500                         | 120 000                        | 34 000                                 | 1 500                                   |
| April/April         | 9 500                         | 120 000                        | 38 500                                 | 1 500                                   |
| Mei/May             | 8 800                         | 120 000                        | 42 000                                 | 1 500                                   |
| Juni/June           | 8 500                         | 120 000                        | 45 000                                 | 1 400                                   |
| Juli/July           | 8 500                         | 120 000                        | 49 000                                 | 1 600                                   |
| Agustus/August      | 8 500                         | 120 000                        | 42 000                                 | 1 500                                   |
| September/September | 9 000                         | 120 000                        | 32 000                                 | 1 300                                   |
| Oktober/October     | 9 000                         | 120 000                        | 34 200                                 | 1 300                                   |
| November/November   | 9 000                         | 120 000                        | 31 000                                 | 1 400                                   |
| Desember/December   | 9 000                         | 120 000                        | 31 000                                 | 1 400                                   |

Lanjutan Tabel/ *Continued table* 2.5.5

| Bulan<br><i>Month</i>       | Jenis barang<br><i>Type of Goods</i> |                                                         |                                              |                                       |
|-----------------------------|--------------------------------------|---------------------------------------------------------|----------------------------------------------|---------------------------------------|
|                             | Ikan (Rp/Kg)<br><i>Fish</i>          | Susu Kental<br>(Rp/Kaleng)<br><i>Condensed<br/>Milk</i> | Susu Bubuk<br>(Rp/Dus)<br><i>Milk Powder</i> | Gula Pasir<br>(Rp/Kg)<br><i>Sugar</i> |
| (1)                         | (6)                                  | (7)                                                     | (8)                                          | (9)                                   |
| Januari/ <i>January</i>     | 32 000                               | 10 000                                                  | -                                            | 12 000                                |
| Februari/ <i>February</i>   | 32 000                               | 10 000                                                  | -                                            | 12 000                                |
| Maret/ <i>March</i>         | 32 000                               | 10 000                                                  | -                                            | 12 000                                |
| April/ <i>April</i>         | 32 000                               | 10 000                                                  | -                                            | 12 000                                |
| Mei/ <i>May</i>             | 35 000                               | 10 000                                                  | -                                            | 12 000                                |
| Juni/ <i>June</i>           | 35 000                               | 10 000                                                  | -                                            | 12 000                                |
| Juli/ <i>July</i>           | 36 000                               | 10 000                                                  | ...                                          | 12 000                                |
| Agustus/ <i>August</i>      | 35 000                               | 10 000                                                  | ...                                          | 11 500                                |
| September/ <i>September</i> | 35 000                               | 10 000                                                  | ...                                          | 11 500                                |
| Oktober/ <i>October</i>     | 35 000                               | 10 000                                                  | ...                                          | 11 000                                |
| November/ <i>November</i>   | 35 000                               | 10 000                                                  | ...                                          | 11 000                                |
| Desember/ <i>December</i>   | 35 000                               | 10 000                                                  | ...                                          | 11 000                                |

GOVERNMENT

Lanjutan Tabel/ Continued table 2.5.5

| Bulan<br>Month      | Jenis barang<br>Type of Goods           |                                    |                                           |                               |
|---------------------|-----------------------------------------|------------------------------------|-------------------------------------------|-------------------------------|
|                     | Minyak Goreng<br>(Rp/Kg)<br>Cooking Oil | Sabun Cuci<br>(Rp/Kg)<br>Detergent | Minyak<br>Tanah<br>(Rp/Liter)<br>Kerosene | Garam<br>(Rp/bungkus)<br>Salt |
| (1)                 | (10)                                    | (11)                               | (12)                                      | (13)                          |
| Januari/January     | 13 000                                  | 10 000                             | 10 000                                    | 4 000                         |
| Februari/February   | 13 000                                  | 10 000                             | 10 000                                    | 4 000                         |
| Maret/March         | 13 000                                  | 10 000                             | 10 000                                    | 4 000                         |
| April/April         | 13 000                                  | 10 000                             | 10 000                                    | 4 000                         |
| Mei/May             | 13 000                                  | 10 000                             | 10 000                                    | 4 000                         |
| Juni/June           | 13 000                                  | 10 000                             | 10 000                                    | 4 000                         |
| Juli/July           | 13 000                                  | 10 000                             | 10 000                                    | 4 000                         |
| Agustus/August      | 12 500                                  | 10 000                             | 10 000                                    | 4 000                         |
| September/September | 12 500                                  | 10 000                             | 10 000                                    | 4 000                         |
| Oktober/October     | 12 000                                  | 10 000                             | 10 000                                    | 4 000                         |
| November/November   | 12 500                                  | 10 000                             | 10 000                                    | 4 000                         |
| Desember/December   | 12 500                                  | 10 000                             | 10 000                                    | 4 000                         |

Sumber: Dinas Perdagangan, Koperasi, Usaha Kecil dan Menengah Kabupaten Kepahiang

Source: Trade, Cooperatives, Small and Medium Business Office of Kepahiang Regency

**2.6 PEMERINTAHAN LAINNYA/ OTHER GOVERNMENT ISSUES**

Tabel 2.6.1 Jumlah Surat Izin Mengemudi (SIM) menurut Jenisnya di Kabupaten Kepahiang, 2017 - 2018  
 Table Number of Driver License by Type in Kepahiang Regency, 2014-2018

| Jenis SIM<br>Type of Driver License |                                         | 2017         | 2018         |
|-------------------------------------|-----------------------------------------|--------------|--------------|
| (1)                                 |                                         | (2)          | (3)          |
| 1                                   | SIM A / A Driver License                | 1 354        | 1 568        |
| 2                                   | SIM A UMUM / General A Driver License   | 8            | 6            |
| 3                                   | SIM B1 / B1 Driver License              | 28           | 23           |
| 4                                   | SIM B1 UMUM / General B1 Driver License | 47           | 105          |
| 5                                   | SIM B2 / B2 Driver License              | -            | -            |
| 6                                   | SIM B2 UMUM / General B2 Driver License | 2            | 1            |
| 7                                   | SIM C / C Driver License                | 3 022        | 3 174        |
| <b>Jumlah/Total</b>                 |                                         | <b>4 462</b> | <b>4 782</b> |

Sumber: Kepolisian RI Resor Kepahiang

Source: Police Resorts of Kepahiang Regency

GOVERNMENT

Tabel  
2.6.2  
Table

Jumlah Lembaga Ketahanan Masyarakat Desa menurut Kategorinya di Kabupaten Kepahiang, 2018  
*Number of Village Community Resilience Institution by Category in Kepahiang Regency, 2018*

| Kecamatan<br><i>Subdistrict</i> | Kategori<br><i>Category</i>                                                              |                                                                         |
|---------------------------------|------------------------------------------------------------------------------------------|-------------------------------------------------------------------------|
|                                 | Lembaga Pemberdayaan Masyarakat (LPM)/LKMD<br><i>Institute for Community Empowerment</i> | Badan Permusyawaratan Desa (BPD)<br><i>Village Consultative Service</i> |
| (1)                             | (2)                                                                                      | (3)                                                                     |
| 1 Muara Kemumu                  | 8                                                                                        | 8                                                                       |
| 2 Bermani Ilir                  | 18                                                                                       | 18                                                                      |
| 3 Seberang Musi                 | 13                                                                                       | 13                                                                      |
| 4 Tebat Karai                   | 13                                                                                       | 13                                                                      |
| 5 Kepahiang                     | 16                                                                                       | 16                                                                      |
| 6 Kabawetan                     | 14                                                                                       | 14                                                                      |
| 7 Ujan Mas                      | 17                                                                                       | 17                                                                      |
| 8 Merigi                        | 7                                                                                        | 7                                                                       |
| Jumlah/ <i>Total</i>            | 106                                                                                      | 106                                                                     |

Sumber: Dinas Sosial, Pemberdayaan Masyarakat dan Desa Kabupaten Kepahiang

Source: Social, Community and Village Empowerment Service of Kepahiang Regency

Tabel 2.6.3 Jumlah Perizinan yang Dikeluarkan menurut Jenis Periznan di Kabupaten Kepahiang, 2016 - 2018  
 Table Number of Licensing Released by Type of Licensing in Kepahiang Regency, 2016-2018

|   | Jenis Izin<br><i>Type of Licensing</i>                                                                                                                                                                                                                                                             | 2016 | 2017 | 2018 |
|---|----------------------------------------------------------------------------------------------------------------------------------------------------------------------------------------------------------------------------------------------------------------------------------------------------|------|------|------|
|   | (1)                                                                                                                                                                                                                                                                                                | (2)  | (3)  | (4)  |
| 1 | Bagian Perekonomian (HO)/ <i>Economic Section</i>                                                                                                                                                                                                                                                  | 508  | 429  | -    |
| 2 | Dinas Pekerjaan Umum (IMB)/ <i>Public Works Service (Building Permit)</i>                                                                                                                                                                                                                          | 189  | 366  | 429  |
| 3 | Dinas Koperasi, UKM, Perindag (TDP,SIUP,TDI)/ <i>Cooperatives , SMEs , industry and trade Service</i>                                                                                                                                                                                              | 278  | 306  | 321  |
| 4 | Dinas Kesehatan (Izin perawat, Izin bidan, Izin klinik, izin toko obat, izin pirt, izin pengobatan tradisional)/ <i>Public Health Service (nurse permission , midwife licenses, clinic permission, drug store permission, household industry food permission, traditional medicine permission)</i> | 150  | 90   | 254  |
| 5 | Dinas Kebudayaan, Pariwisata dan Perhubungan (Izin hiburan)/ <i>Culture , Tourism and Transport Service ( Permits entertainment )</i>                                                                                                                                                              | -    | 1    | 7    |
| 6 | Dinas Pendidikan, Pemuda dan Olahraga (Izin PAUD, izin PKBM, izin kursus)/ <i>Education, Youth and Sports Service (Licensed early childhood, PKBM permit , license courses)</i>                                                                                                                    | 4    | 76   | 28   |
| 7 | Dinas ESDM (Izin galian C)/ <i>C excavation permit</i>                                                                                                                                                                                                                                             | -    | -    | -    |
| 8 | Dinas Perindustrian dan Tenaga Kerja / <i>Industry and Labor Service</i>                                                                                                                                                                                                                           | -    | -    | 8    |

GOVERNMENT

Lanjutan Tabel/ *Continued table* 2.6.3

| Jenis Izin<br><i>Type of Licensing</i> |                                            | 2016         | 2017         | 2018         |
|----------------------------------------|--------------------------------------------|--------------|--------------|--------------|
| (1)                                    |                                            | (2)          | (3)          | (4)          |
| 9                                      | Izin Penelitian / <i>Research Permit</i>   | -            | 57           | 105          |
| 10                                     | Izin Prinsip / <i>Principle Permit</i>     | -            | 10           | 1            |
| 11                                     | Izin Reklame / <i>Advertisement Permit</i> | -            | 11           | 2            |
| 12                                     | Izin Lokasi / <i>Location Permit</i>       | -            | 1            | 1            |
| <b>Jumlah/Total</b>                    |                                            | <b>1 129</b> | <b>1 351</b> | <b>1 156</b> |

Sumber: Dinas Penanaman Modal dan Perizinan Terpadu Satu Pintu Kabupaten Kepahiang

Source: *One-door Integrated Licensing and Investment Services Office of Kepahiang Regency*

Tabel 2.6.4 Jumlah Perizinan yang Dikeluarkan menurut Bulan di Kabupaten Kepahiang, 2016 - 2018  
 Table Number of Licensing Released by Month in Kepahiang Regency, 2016-2018

| Bulan<br>Month      | 2016         | 2017         | 2018         |
|---------------------|--------------|--------------|--------------|
| (1)                 | (2)          | (3)          | (4)          |
| Januari/January     | 87           | -            | 50           |
| Februari/February   | 113          | 146          | 117          |
| Maret/March         | 121          | 152          | 258          |
| April/April         | 102          | 211          | 84           |
| Mei/May             | 97           | 183          | 73           |
| Juni/June           | 61           | 179          | 39           |
| Juli/July           | 91           | 127          | 32           |
| Agustus/August      | 80           | 54           | 12           |
| September/September | 71           | 60           | 70           |
| Oktober/October     | 72           | 55           | 89           |
| November/November   | 90           | 44           | 87           |
| Desember/December   | 144          | 140          | 245          |
| <b>Jumlah/Total</b> | <b>1 129</b> | <b>1 351</b> | <b>1 156</b> |

Sumber: Dinas Penanaman Modal dan Perizinan Terpadu Satu Pintu Kabupaten Kepahiang  
 Source: One-door Integrated Licensing and Investment Services Office of Kepahiang Regency



**GOVERNMENT**

Tabel  
 \_\_\_\_\_ 2.6.5  
 Table

Jumlah Lembaga Swadaya Masyarakat (LSM)/ Organisasi Masyarakat (Ormas) yang Terdaftar menurut Kecamatan di Kabupaten Kepahiang, 2018  
*Number of Registered Governmental Organization ( NGOs ) / Civil Society Organizations ( CSOs ) by Subdistrict in Kepahiang Regency, 2018*

|   | <b>Kecamatan<br/>Subsitrict</b> | <b>LSM<br/>NGOs</b> | <b>Organisasi<br/>Kemasyarakatan<br/>CSOs</b> |
|---|---------------------------------|---------------------|-----------------------------------------------|
|   | (1)                             | (2)                 | (3)                                           |
| 1 | Muara Kemumu                    | -                   | -                                             |
| 2 | Bermani Ilir                    | -                   | -                                             |
| 3 | Seberang Musi                   | -                   | 1                                             |
| 4 | Tebat Karai                     | -                   | -                                             |
| 5 | Kepahiang                       | 7                   | 9                                             |
| 6 | Kabawetan                       | -                   | -                                             |
| 7 | Ujan Mas                        | 1                   | -                                             |
| 8 | Merigi                          | -                   | 1                                             |
|   | <b>Jumlah/Total</b>             | <b>8</b>            | <b>11</b>                                     |

Sumber: Kantor Kesatuan Bangsa dan Politik Kabupaten Kepahiang  
 Source: Office of National and Political Unity of Kepahiang Regency

Tabel 2.6.6 Jumlah Sertifikat Tanah yang Dikeluarkan menurut Jenis Hak atas Tanah di Kabupaten Kepahiang, 2014 - 2018  
*Number of Land Certificate incurred by Type of Land Rights in Kepahiang Regency, 2014-2018*

| Hak atas Tanah<br><i>Land Rights</i>       | 2014         | 2015         | 2016         | 2017         | 2018         |
|--------------------------------------------|--------------|--------------|--------------|--------------|--------------|
| (1)                                        | (2)          | (3)          | (4)          | (5)          | (6)          |
| Hak Milik / <i>Rights of Ownership</i>     | 2 784        | 3 219        | 3 070        | 5 289        | 3 553        |
| Hak Guna Bangunan / <i>Building Rights</i> | 95           | 61           | 160          | 72           | 263          |
| Hak Guna Usaha / <i>Cultivation Rights</i> | -            | -            | -            | -            | -            |
| Hak Pakai / <i>Usage Rights</i>            | 9            | 14           | 27           | 28           | 77           |
| <b>Jumlah Total</b>                        | <b>2 888</b> | <b>3 294</b> | <b>3 257</b> | <b>5 389</b> | <b>3 893</b> |

Sumber : Kantor Pertanahan Kabupaten Kepahiang  
 Source : Land Board of Kepahiang Regency



# PENDUDUK DAN KETENAGAKERJAAN

POPULATION AND EMPLOYMENT

3

136.097  
JUMLAH PENDUDUK  
KEPAHIANG

85 Jiwa per KM2  
Kepadatan  
penduduk terendah  
di Kec. Bermani Ilir

33,4 % penduduk  
berada di Kec.  
Kepahiang

**Jumlah Angkatan Kerja Laki-laki**  
**44.004 Orang**  
**Jumlah Angkatan Kerja Perempuan**  
**30.635 Orang**  
**Jumlah Total**  
**74.639 Orang**





**PENJELASAN TEKNIS**

1. Sumber utama data kependudukan adalah sensus penduduk yang dilaksanakan setiap sepuluh tahun sekali. Sensus penduduk telah dilaksanakan sebanyak enam kali sejak Indonesia merdeka, yaitu tahun 1961, 1971, 1980, 1990, 2000, dan 2010.

Di dalam sensus penduduk, pencacahan dilakukan terhadap seluruh penduduk yang berdomisili di wilayah teritorial Indonesia termasuk warga negara asing kecuali anggota korps diplomatik negara sahabat beserta keluarganya.

Metode pengumpulan data dalam sensus dilakukan dengan wawancara antara petugas sensus dengan responden dan juga melalui *e-census*. Pencatatan penduduk menggunakan konsep usual residence, yaitu konsep di mana penduduk biasa bertempat tinggal. Bagi penduduk yang bertempat tinggal tetap dicacah di mana mereka biasa tinggal, sedangkan untuk penduduk yang tidak bertempat tinggal tetap dicacah di tempat di mana mereka ditemukan petugas sensus pada malam 'Hari Sensus'. Termasuk penduduk yang tidak bertempat tinggal tetap adalah

**TECHNICAL NOTES**

1. *The main source of demographic data is population census, which is conducted every ten years. Population Census has been conducted six times since Indonesia's independence: 1961, 1971, 1980, 1990, 2000, and 2010.*

*The population census enumerates all residents who domicile in the entire territory of Indonesia including foreign citizens except the diplomatic corps members and their families.*

*The method of data collection in a population census involves interviewing respondents and conducting e-census. Enumeration of the population uses the concept of "usual residence", which is the concept of "places where people usually live". De jure was applied to the permanent residents, while de facto was applied to non-permanent residents. The permanent residents were enumerated in place where they normally live, the non-permanent residents were enumerated where they were found by the enumerators, on the night of 'Census Date'. The non permanent residents include homeless people, ship crew, boat people, remote*

## POPULATION AND EMPLOYMENT

tuna wisma, awak kapal berbendera Indonesia, penghuni perahu/rumah apung, masyarakat terpencil/terasing, dan pengungsi. Bagi mereka yang mempunyai tempat tinggal tetap dan sedang bepergian ke luar wilayah lebih dari enam bulan, tidak dicacah di tempat tinggalnya, tetapi dicacah di tempat tujuannya. Untuk tahun yang tidak dilaksanakan sensus penduduk, data kependudukan diperoleh dari hasil proyeksi penduduk. Proyeksi penduduk merupakan suatu perhitungan ilmiah yang didasarkan pada asumsi dari komponen-komponen perubahan penduduk, yaitu kelahiran, kematian, dan migrasi. Proyeksi penduduk Indonesia 2010–2035 menggunakan data dasar penduduk hasil SP2010.

2. **Penduduk Indonesia** adalah semua orang yang berdomisili di wilayah teritorial Indonesia selama 6 bulan atau lebih dan atau mereka yang berdomisili kurang dari 6 bulan tetapi bertujuan menetap.
3. **Laju pertumbuhan penduduk** adalah angka yang menunjukkan persentase pertambahan penduduk dalam jangka waktu tertentu.

*area community, and internally displaced persons. Those who had permanent residence and had been travelling away from their home for six months or more were not enumerated in their permanent place, but in the place where they were during the census.*

*For the periods where the population census is not conducted, population projection is done to estimate population during those years. The population projection is an estimate based on the demographic components, such as birth, death, and migration. Indonesia's 2010–2035 population projection used the 2010 Population Census as the base population.*

2. **The population of Indonesia** are all residents of the entire territory of Indonesia who have stayed for six months or longer, and those who intended to stay more than six months even though their length of stay is less than six months.
3. **The growth rate of population** is the number that show percentage of population growth within a specified period.

## PENDUDUK DAN KETENAGAKERJAAN

4. **Kepadatan penduduk** adalah rasio banyaknya penduduk per kilometer persegi.
  5. **Rasio jenis kelamin** adalah perbandingan antara penduduk laki-laki dan penduduk perempuan pada suatu wilayah dan waktu tertentu. Biasanya dinyatakan dengan banyaknya penduduk laki-laki untuk 100 penduduk perempuan.
  6. **Distribusi penduduk** adalah pola persebaran penduduk di suatu wilayah, baik berdasarkan batas-batas geografis maupun berdasarkan batas-batas administrasi pemerintahan.
  7. **Komposisi penduduk** adalah pola persebaran penduduk menurut karakteristiknya, contoh: penduduk menurut kelompok umur, penduduk menurut jenis kelamin
  8. **Penduduk usia kerja** adalah penduduk yang berumur 15 tahun ke atas.
  9. **Angkatan kerja** adalah penduduk usia kerja (15 tahun ke atas) yang bekerja, punya pekerjaan namun sementara tidak bekerja, dan pengangguran.
4. **Population density** is ratio of population per square kilometer.
  5. **Sex ratio** is the ratio of males population to females population in a given area and time, usually expressed as the number of males for every 100 females.
  6. **Population distribution** is the pattern of population distribution in an area, either by geographic boundaries or by government administrative boundaries.
  7. **Population composition** is the pattern of population distribution by its characteristics, example: population by age group, population by sex
  8. **Working age population** is persons of 15 years and over.
  9. **Labor force or economically active** are persons of 15 years and over, who in the previous week were working, temporarily absent from work but having jobs, and



- unemployment.*
10. **Bekerja** adalah kegiatan ekonomi yang dilakukan oleh seseorang dengan maksud memperoleh atau membantu memperoleh pendapatan atau keuntungan dan lamanya bekerja paling sedikit 1 jam secara terus menerus dalam seminggu yang lalu (termasuk pekerja keluarga tanpa upah yang membantu dalam suatu usaha/kegiatan ekonomi).
11. **Jumlah jam kerja seluruhnya** adalah jumlah jam kerja yang digunakan untuk bekerja (tidak termasuk jam kerja istirahat resmi dan jam kerja yang digunakan untuk hal-hal di luar pekerjaan).
12. **Lapangan usaha** adalah bidang kegiatan dari pekerjaan/tempat bekerja di mana seseorang bekerja. Klasifikasi lapangan usaha mengikuti Klasifikasi Baku Lapangan Usaha Indonesia (KBLI) dalam 1 digit.
13. **Status pekerjaan** adalah kedudukan seseorang dalam unit usaha/kegiatan dalam melakukan pekerjaan.
14. **Berusaha sendiri tanpa dibantu orang lain** adalah bekerja atau
10. **Working** is economic activity conducted by a person and intended to earn income by doing work or helping to do work at least one hour continuously during the reference week (including unpaid family worker/s for any economic activity).
11. **Total working hours** is the total hours spent by an employee to perform all jobs (excluding the time used for other activities which are not classified as work).
12. **Industry** is field of a person's activity or establishment. The classification of industries follows the Indonesia Standard Industrial Classification (KBLI) in one digit.
13. **Employment status** is the status of a person at his place of work or establishment where he was employed.
14. **Own-account worker** is a person who works at his own risk without

berusaha dengan menanggung risiko secara ekonomis, yaitu dengan tidak kembalinya ongkos produksi yang telah dikeluarkan dalam rangka usahanya tersebut, serta tidak menggunakan pekerja dibayar maupun pekerja tak dibayar, termasuk yang sifat pekerjaannya memerlukan teknologi atau keahlian khusus.

*assisted by paid per mount worker or unpaid worker include technical job or skill job.*

15. **Berusaha dibantu buruh tidak tetap/buruh tidak dibayar** adalah bekerja atau berusaha atas risiko sendiri, dan menggunakan buruh/pekerja tak dibayar dan atau buruh/pekerja tidak tetap.

15. **Employer assisted by temporary workers/unpaid worker** is a person who works at his own risk and assisted by temporary worker/unpaid worker.

16. **Berusaha dibantu buruh tetap/buruh dibayar** adalah berusaha atas risiko sendiri dan mempekerjakan paling sedikit satu orang buruh/pekerja tetap yang dibayar.

16. **Employer assisted by permanent workers/paid workers** is a person who does his business at her/his own risk at least one assisted by paid permanent worker.

17. **Buruh/karyawan/pegawai** adalah seseorang yang bekerja pada orang lain atau instansi/kantor/perusahaan secara tetap dengan menerima upah/gaji baik berupa uang maupun barang. Buruh yang tidak mempunyai majikan tetap, tidak digolongkan sebagai buruh/karyawan, tetapi sebagai

17. **Employee** is a person who work permanently for other people or institution/office/ company and gains some money/cash or goods as wage/salary. Labor who have no permanent employer is not categorized as a laborer/worker/employee but casual worker. A laborers in general is

## POPULATION AND EMPLOYMENT

pekerja bebas. Seseorang dianggap memiliki majikan tetap jika memiliki 1 (satu) majikan (orang/rumah tangga) yang sama dalam sebulan terakhir, khusus pada sektor bangunan batasannya tiga bulan. Apabila majikannya instansi/lembaga, boleh lebih dari satu.

18. **Pekerja bebas** adalah seseorang yang bekerja pada orang lain/majikan/institusi yang tidak tetap (lebih dari 1 majikan dalam sebulan terakhir) di usaha pertanian baik berupa usaha rumah tangga maupun bukan usaha rumah tangga, ataupun di nonpertanian atas dasar balas jasa dengan menerima upah atau imbalan baik berupa uang maupun barang, dan baik dengan sistem pembayaran harian maupun borongan
19. **Pekerja tak dibayar** adalah seseorang yang bekerja membantu usaha untuk memperoleh penghasilan/keuntungan yang dilakukan oleh salah seorang anggota rumah tangga atau bukan anggota rumah tangga tanpa mendapat upah/gaji baik berupa uang maupun barang.

*considered to have a permanent employer if he has the same employer during the past month, particularly for building construction sector is 3 months. If the employer is an institution, more than 1 (one) employer is allowed.*

18. **Casual employee** is a person who does not work permanently for other people/employer/ institution (more than 1 employer during the last 1 month) in agricultural sector, either home industry or not home industry, or in non-agricultural sector based on remuneration paid with money or goods, and based on daily or contact payment system.
19. **Unpaid worker** is a person who intended to work without pay, either with money or good, in an establishment run by other members of the family, relative or neighbour.

**ULASAN**

**DESCRIPTION**

Penduduk Kabupaten Kepahiang pada tahun 2018 mencapai 136.097 jiwa, sedangkan pada tahun 2017 mencapai 134.938 jiwa. Rasio jenis kelamin penduduk Kabupaten Kepahiang pada tahun 2018 sebesar 104. Hal ini menunjukkan bahwa setiap 100 penduduk perempuan terdapat 104 penduduk laki-laki. Dari 8 kecamatan yang ada di Kabupaten Kepahiang, rasio jenis kelamin tertinggi adalah di Kecamatan Muara Kemumu dan Seberang Musi yaitu 112. Sedangkan rasio jenis kelamin terendah ada di Kecamatan Kepahiang, Ujan Mas dan Merigi yaitu 102.

Angkatan kerja adalah penduduk yang berumur 15 tahun ke atas yang bekerja, sementara tidak bekerja atau sedang mencari pekerjaan. Penduduk kurang dari 15 tahun meski telah bekerja guna memenuhi kebutuhan hidupnya tidak termasuk dalam angkatan kerja. Angkatan kerja sebagai bagian dari aspek demografi memiliki kecenderungan meningkat atau menurun sesuai perubahan yang dialami oleh penduduk. Hal ini dikarenakan faktor alamiah, yakni kelahiran, kematian, dan pergeseran jumlah penduduk.

Angka pengangguran didefinisikan

*The population of Kepahiang Regency in 2018 reaches 136,097 people, while in 2017 reaches 134,938. The population sex ratio in Kepahiang Regency in 2018 is 104. This shows that for every 100 female population, there are 104 male population. Of the 8 subdistrict in Kepahiang Regency, subdistricts with the highest sex ratio are Muara Kemumu and Seberang Musi, which is 112. The subdistricts with lowest sex ratio are Kepahiang, Ujan Mas and Merigi, which is 102 .*

*The labor force is the population aged 15 years or above who are currently working, not working temporarily, or looking for jobs. The population aged below 15 who are working to meet their needs are not included as the labor force. The labor force as part of demography have the tendency to increase or decrease in accordance with the changes experienced by the population. This is due to natural factors, such as birth, death, and population shifting.*

*The unemployment rate is defined as the population of working age who are looking for jobs, preparing businesses, finding it impossible to get a job but*

## POPULATION AND EMPLOYMENT

sebagai penduduk usia kerja yang mencari pekerjaan, mempersiapkan usaha, merasa tidak mungkin mendapat pekerjaan namun belum mulai bekerja. Jumlah angkatan kerja di Kabupaten Kepahiang tahun 2018 sebanyak 74.639 orang sedangkan tingkat pengangguran sebesar 3,08 persen.

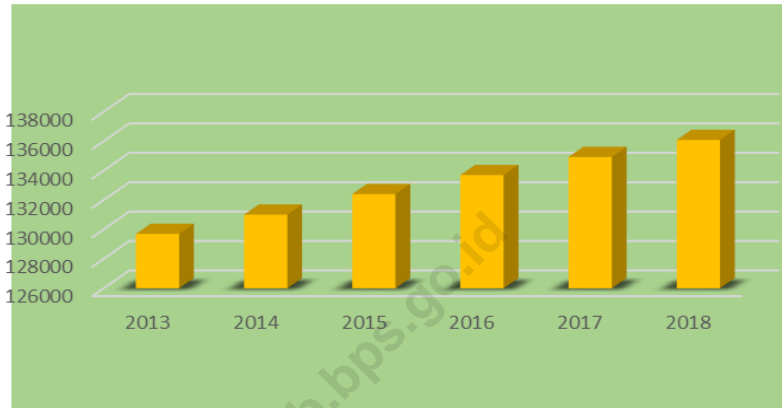
Menurut data dari Dinas Perindustrian dan Tenaga Kerja Kabupaten Kepahiang, jumlah pencari kerja yang terdaftar pada tahun 2016 mengalami penurunan dibanding tahun 2015, hanya sebanyak 160 orang, yang sebagian besar dari tamatan SLTA.

*have not started working yet. The labor force in Kepahiang Regency in 2018 is 74,639 people, while the unemployment rate is 3.08 percent.*

*According to Agency of Industry and Manpower of Kepahiang Regency, number of registered job seekers in 2016 decreases if its's compared to 2015, only 160 people, mostly from high school graduates.*

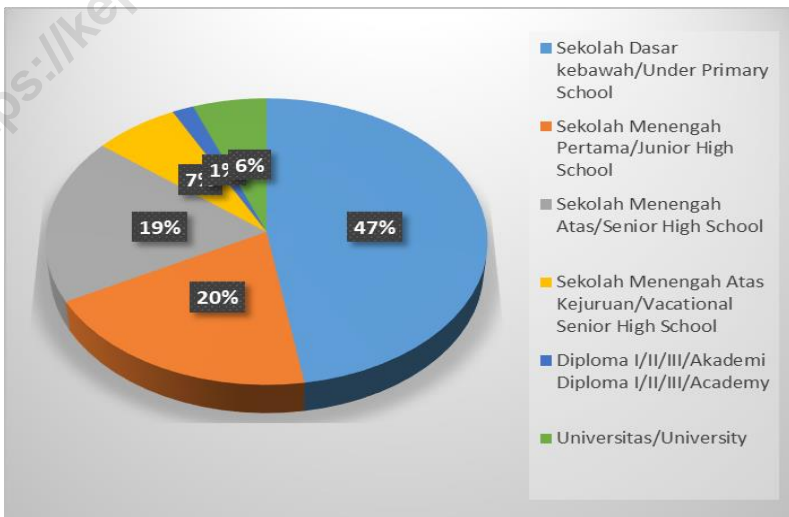
**Gambar**  
**Picture**

**5**  
**Perkembangan Jumlah Penduduk di Kabupaten Kepahiang (jiwa), 2013-2018**  
**Population Growth in Kepahiang Regency (people), 2013-2018**



**Gambar**  
**Picture**

**6**  
**Jumlah Angkatan Kerja menurut Pendidikan Tertinggi yang ditamatkan di Kabupaten Kepahiang, 2018**  
**Number of Economically Active People by Educational Attainment in Kepahiang Regency, 2018**



## POPULATION AND EMPLOYMENT

### 3.1. PENDUDUK/POPULATION

Tabel 3.1.1 Penduduk, Laju Pertumbuhan Penduduk, Distribusi Persentase Penduduk, Kepadatan Penduduk, Rasio Jenis Kelamin Menurut Kecamatan di Kabupaten Kepahiang, 2010 dan 2018  
*Population, Population Growth Rate, Percentage Distribution of Population, Population Density and Population Sex Ratio by Subdistrict in Kepahiang Regency, 2010 and 2018*

| Kecamatan<br>Subdistrict | Jumlah Penduduk<br>Population |                   |                | Laju Pertumbuhan<br>Penduduk per Tahun<br>Annual Population<br>Growth Rate (%) |
|--------------------------|-------------------------------|-------------------|----------------|--------------------------------------------------------------------------------|
|                          | 2010 <sup>1</sup>             | 2010 <sup>2</sup> | 2018           | 2010-2018                                                                      |
| (1)                      | (2)                           | (3)               | (4)            | (5)                                                                            |
| 1 Muara Kemumu           | 12 378                        | 12 415            | 12 711         | 0,29                                                                           |
| 2 Bermani Ilir           | 13 612                        | 13 653            | 13 985         | 0,30                                                                           |
| 3 Seberang Musi          | 6 412                         | 6 431             | 6 584          | 0,29                                                                           |
| 4 Tebat Karai            | 12 493                        | 12 541            | 13 926         | 1,32                                                                           |
| 5 Kepahiang              | 40 360                        | 40 520            | 45 447         | 1,45                                                                           |
| 6 Kabawetan              | 10 601                        | 10 641            | 11 694         | 1,19                                                                           |
| 7 Ujan Mas               | 19 261                        | 19 322            | 20 150         | 0,53                                                                           |
| 8 Merigi                 | 9 748                         | 9 792             | 11 600         | 2,14                                                                           |
| <b>Kepahiang</b>         | <b>124 865</b>                | <b>125 315</b>    | <b>136 097</b> | <b>1,04</b>                                                                    |

Lanjutan Tabel /Continued Table 3.1.1

| Kecamatan<br>Subdistrict | Persentase Penduduk<br>Percentage of Total Population |               | Kepadatan Penduduk per km <sup>2</sup><br>Population Density per sq.km |            |
|--------------------------|-------------------------------------------------------|---------------|------------------------------------------------------------------------|------------|
|                          | 2010 <sup>2</sup>                                     | 2018          | 2010 <sup>2</sup>                                                      | 2018       |
| (1)                      | (6)                                                   | (7)           | (8)                                                                    | (9)        |
| 1 Muara Kemumu           | 9,91                                                  | 9,34          | 131                                                                    | 134        |
| 2 Bermani Ilir           | 10,90                                                 | 10,28         | 83                                                                     | 85         |
| 3 Seberang Musi          | 5,13                                                  | 4,84          | 84                                                                     | 86         |
| 4 Tebat Karai            | 10,01                                                 | 10,23         | 163                                                                    | 181        |
| 5 Kepahiang              | 32,33                                                 | 33,40         | 563                                                                    | 632        |
| 6 Kabawetan              | 8,49                                                  | 8,59          | 168                                                                    | 185        |
| 7 Ujan Mas               | 15,42                                                 | 14,80         | 208                                                                    | 216        |
| 8 Merigi                 | 7,81                                                  | 8,52          | 405                                                                    | 480        |
| <b>Kepahiang</b>         | <b>100,00</b>                                         | <b>100,00</b> | <b>188</b>                                                             | <b>205</b> |



## POPULATION AND EMPLOYMENT

Lanjutan Tabel / *Continued Table* 3.1.1

| Kecamatan<br><i>Subdistrict</i> | Rasio Jenis Kelamin<br><i>Population Sex Ratio</i> |            |
|---------------------------------|----------------------------------------------------|------------|
|                                 | 2010                                               | 2018       |
| (1)                             | (10)                                               | (11)       |
| 1 Muara Kemumu                  | 113                                                | 112        |
| 2 Bermani Ilir                  | 108                                                | 108        |
| 3 Seberang Musi                 | 113                                                | 112        |
| 4 Tebat Karai                   | 103                                                | 103        |
| 5 Kepahiang                     | 102                                                | 102        |
| 6 Kabawetan                     | 107                                                | 106        |
| 7 Ujan Mas                      | 103                                                | 102        |
| 8 Merigi                        | 103                                                | 102        |
| <b>Kepahiang</b>                | <b>105</b>                                         | <b>104</b> |

Catatan/Note: <sup>1</sup> Hasil SP2010 (Mei)/*The Result of the 2010 Population Census (May)*

<sup>2</sup> Hasil Proyeksi Penduduk Indonesia 2015-2035 (Pertengahan Tahun/Juni)/*The Result of Indonesia Population Projection 2010-2035 (Mid Year/June)*

<sup>3</sup> Rata-rata Laju Pertumbuhan Penduduk per Tahun 2000-2010 untuk Aceh Dihitung Dengan Menggunakan Data Sensus Penduduk Aceh Nias (SPAN) 2005 dan SP2010/*Annual Growth Rate of Population 2000-2010 to Aceh was Calculated Using Data Aceh Nias Population Census (SPAN) 2005 and 2010 Population Census*

\* Data Terbagung dengan Kecamatan Induk/*Data Associated with the Parents Subdistrict*

Sumber/Source: BPS, Sensus Penduduk (SP) 2010 dan Proyeksi Penduduk Indonesia 2010-2035/*BPS-Statistics Indonesia, 2010 Population Census and Indonesia Population Projection 2010-2035*

**3.2. KETENAGAKERJAAN/EMPLOYMENT**

Jumlah Penduduk Berumur 15 Tahun Keatas Menurut Jenis Kegiatan Selama Seminggu yang Lalu dan Jenis Kelamin di Kabupaten Kepahiang, 2018  
**Tabel 3.2.1**  
*Population Aged 15 Years and Over by Type of Activity During The Previous Week and Sex in Kepahiang Regency, 2018*

| Kegiatan Utama<br><i>Main Activity</i>                                                      | Jenis Kelamin/Sex        |                            |                        |
|---------------------------------------------------------------------------------------------|--------------------------|----------------------------|------------------------|
|                                                                                             | Laki-laki<br><i>Male</i> | Perempuan<br><i>Female</i> | Jumlah<br><i>Total</i> |
| (1)                                                                                         | (2)                      | (3)                        | (4)                    |
| <b>Angkatan Kerja/<i>Economically Active</i></b>                                            | <b>44 004</b>            | <b>30 635</b>              | <b>74 639</b>          |
| Bekerja/ <i>Working</i>                                                                     | 43 011                   | 29 330                     | 72 341                 |
| Pengangguran<br>Terbuka/ <i>Unemployment</i>                                                | 993                      | 1 305                      | 2 298                  |
| <b>Bukan Angkatan Kerja<br/><i>Economically Inactive</i></b>                                | <b>6 860</b>             | <b>17 997</b>              | <b>24 857</b>          |
| Sekolah/ <i>Attending School</i>                                                            | 3 662                    | 4 753                      | 8 415                  |
| Mengurus Rumah<br>Tangga/ <i>Housekeeping</i>                                               | 1 628                    | 11 777                     | 13 405                 |
| Lainnya/ <i>Others</i>                                                                      | 1 570                    | 1 467                      | 3 037                  |
| <b>Jumlah/<i>Total</i></b>                                                                  | <b>50 864</b>            | <b>48 632</b>              | <b>99 496</b>          |
| <b>Tingkat Partisipasi Angkatan Kerja<br/><i>Economically Active Participation Rate</i></b> | <b>86,51</b>             | <b>62,99</b>               | <b>75,02</b>           |
| <b>Tingkat<br/>Pengangguran/<i>Unemployment Rate</i></b>                                    | <b>2,26</b>              | <b>4,26</b>                | <b>3,08</b>            |

Sumber: Survei Angkatan Kerja Nasional Agustus

Source: August National Labor Force Survey

## POPULATION AND EMPLOYMENT

|       |                                                                                                                                                                 |
|-------|-----------------------------------------------------------------------------------------------------------------------------------------------------------------|
| Tabel | Jumlah Penduduk Berumur 15 Tahun Ke Atas Menurut Pendidikan Tertinggi yang Ditamatkan dan Jenis Kegiatan Selama Seminggu yang Lalu di Kabupaten Kepahiang, 2018 |
| 3.2.2 | <i>Population Aged 15 Years and Over by Educational Attainment and Type of Activity During The Previous Week in Kepahiang Regency, 2018</i>                     |
| Table |                                                                                                                                                                 |

| Pendidikan Tertinggi yang Ditamatkan<br><i>Educational Attainment</i> | Angkatan Kerja/ <i>Economically Active</i> |                                             |               | Bukan Angkatan Kerja<br><i>Economically Inactive</i> |
|-----------------------------------------------------------------------|--------------------------------------------|---------------------------------------------|---------------|------------------------------------------------------|
|                                                                       | Bekerja<br><i>Working</i>                  | Pengangguran Terbuka<br><i>Unemployment</i> | Jumlah Total  |                                                      |
| (1)                                                                   | (2)                                        | (3)                                         | (4)           | (5)                                                  |
| Sekolah Dasar bawah/ <i>Under Primary School</i>                      | 35 238                                     | 163                                         | 35 401        | 8 687                                                |
| Sekolah Menengah Pertama/ <i>Junior High School</i>                   | 14 650                                     | 64                                          | 14 714        | 8 152                                                |
| Sekolah Menengah Atas/ <i>Senior High School</i>                      | 12 677                                     | 1 280                                       | 13 957        | 5 101                                                |
| Sekolah Menengah Atas Kejuruan/ <i>Vocational Senior High School</i>  | 4 215                                      | 791                                         | 5 006         | 1 925                                                |
| Diploma I/II/III/Akademi                                              | 1 262                                      | -                                           | 1 262         | 284                                                  |
| Diploma I/II/III/Academy Universitas/ <i>University</i>               | 4 299                                      | -                                           | 4 299         | 708                                                  |
| <b>Jumlah/Total</b>                                                   | <b>72 341</b>                              | <b>2 298</b>                                | <b>74 639</b> | <b>24 857</b>                                        |

Sumber: Survei Angkatan Kerja Nasional Agustus

Source: August National Labor Force Survey

PENDUDUK DAN KETENAGAKERJAAN

Tabel 3.2.3 Jumlah Penduduk Berumur 15 Tahun Keatas yang Bekerja Selama Seminggu yang Lalu Menurut Kelompok Umur dan Jenis Kelamin di Kabupaten Kepahiang, 2018  
*Population Aged 15 Years and Over Who Worked During the Previous Week by Age Group and Sex in Kepahiang Regency, 2018*

| Kelompok Umur<br><i>Age Group</i> | Jenis Kelamin/ <i>Sex</i> |                            |                        |
|-----------------------------------|---------------------------|----------------------------|------------------------|
|                                   | Laki-laki<br><i>Male</i>  | Perempuan<br><i>Female</i> | Jumlah<br><i>Total</i> |
| (1)                               | (2)                       | (3)                        | (4)                    |
| 15-19                             | 1 594                     | 560                        | 2 154                  |
| 20-24                             | 4 465                     | 1 594                      | 6 059                  |
| 25-29                             | 4 904                     | 4 016                      | 8 920                  |
| 30-34                             | 6 189                     | 4 283                      | 10 472                 |
| 35-39                             | 6 047                     | 4 480                      | 10 527                 |
| 40-44                             | 5 216                     | 4 201                      | 9 417                  |
| 45-49                             | 4 323                     | 3 562                      | 7 885                  |
| 50-54                             | 3 616                     | 2 682                      | 6 298                  |
| 55-59                             | 3 018                     | 2 381                      | 5 399                  |
| 60+                               | 3 639                     | 1 571                      | 5 210                  |
| <b>Jumlah/<i>Total</i></b>        | <b>43 011</b>             | <b>29 330</b>              | <b>72 341</b>          |

Sumber: Survei Angkatan Kerja Nasional Agustus

Source: August National Labor Force Survey

## POPULATION AND EMPLOYMENT

Tabel 3.2.4 Jumlah Penduduk Berumur 15 Tahun Ke Atas yang Bekerja Selama Seminggu yang Lalu Menurut Lapangan Pekerjaan Utama dan Jenis Kelamin di Kabupaten Kepahiang, 2018  
*Population Aged 15 Years and Over Who Worked During the Previous Week by Main Industry and Sex in Kepahiang Regency, 2018*

| Lapangan Pekerjaan Utama <sup>1</sup><br><i>Main Industry</i> <sup>1</sup> | Jenis Kelamin/Sex        |                            |                        |
|----------------------------------------------------------------------------|--------------------------|----------------------------|------------------------|
|                                                                            | Laki-laki<br><i>Male</i> | Perempuan<br><i>Female</i> | Jumlah<br><i>Total</i> |
| (1)                                                                        | (2)                      | (3)                        | (4)                    |
| 1,2                                                                        | 26 612                   | 18 681                     | 45 293                 |
| 3,4                                                                        | 1 928                    | 1 392                      | 3 320                  |
| 5,6                                                                        | 8 403                    | 5 463                      | 13 866                 |
| 7,8                                                                        | 1 757                    | 102                        | 1 859                  |
| 9                                                                          | 4 311                    | 3 692                      | 8 003                  |
| <b>Jumlah/Total</b>                                                        | <b>43 011</b>            | <b>29 330</b>              | <b>72 341</b>          |

Keterangan/Note:

1

1 Pertanian, Kehutanan, Perburuan, dan Perikanan/*Agriculture, Forestry, Hunting, and Fisheries*

2 Pertambangan dan Penggalian/*Mining and Quarrying*

3 Industri Pengolahan/*Manufacturing Industry*

4 Listrik, Gas, dan Air/*Electricity, Gas, and Water*

5 Bangunan/*Construction*

6 Perdagangan Besar, Eceran, Rumah Makan, dan Hotel/*Wholesale Trade, Retail Trade, Restaurants, and Hotels*

7 Angkutan, Pergudangan, dan Komunikasi/*Transportation, Warehousing, and Communication*

8 Keuangan, Asuransi, Usaha Persewaan Bangunan, Tanah, dan Jasa Perusahaan/*Financial, Insurance, Real Estate, and Business Services*

9 Jasa Masyarakat, Sosial, dan Perorangan/*Community, Social, and Personal Services*

Sumber: Survei Angkatan Kerja Nasional Agustus

Source: August National Labor Force Survey

PENDUDUK DAN KETENAGAKERJAAN

Tabel 3.2.5 Jumlah Penduduk Berumur 15 Tahun Ke Atas yang Bekerja Selama Seminggu yang Lalu Menurut Jumlah Jam Kerja Seluruhnya dan Jenis Kelamin di Kabupaten Kepahiang, 2018  
*Population Aged 15 Years and Over Who Worked During the Previous Week by Total Working Hours and Sex in Kepahiang Regency, 2018*

| Jumlah Jam Kerja Seluruhnya (jam)<br><i>Total Working Hours (hours)</i> | Jenis Kelamin/Sex        |                            |                        |
|-------------------------------------------------------------------------|--------------------------|----------------------------|------------------------|
|                                                                         | Laki-laki<br><i>Male</i> | Perempuan<br><i>Female</i> | Jumlah<br><i>Total</i> |
| (1)                                                                     | (2)                      | (3)                        | (4)                    |
| 0 <sup>1</sup>                                                          | 989                      | 384                        | 1 373                  |
| 1-7                                                                     | 854                      | 1 451                      | 2 305                  |
| 8-14                                                                    | 1 583                    | 2 401                      | 3 984                  |
| 15-24                                                                   | 3 559                    | 5 070                      | 8 629                  |
| 25-34                                                                   | 6 858                    | 6 486                      | 13 344                 |
| 35+                                                                     | 29 168                   | 13 538                     | 42 706                 |
| <b>Jumlah/Total</b>                                                     | <b>43 011</b>            | <b>29 330</b>              | <b>72 341</b>          |

Keterangan/Note: <sup>1</sup> Sementara tidak bekerja/*Temporarily out of work*

Sumber: Survei Angkatan Kerja Nasional Agustus  
 Source: *August National Labor Force Survey*

## POPULATION AND EMPLOYMENT

Tabel

3.2.6

Table

Jumlah Penduduk Berumur 15 Tahun Ke Atas yang Bekerja Selama Seminggu yang Lalu Menurut Jumlah Jam Kerja Pada Pekerjaan Utama dan Jenis Kelamin di Kabupaten Kepahiang, 2018

*Population Aged 15 Years and Over Who Worked During the Previous Week by Number of Working Hours on Main Industry and Sex in Kepahiang Regency, 2018*

| Jumlah Jam Kerja Pada Pekerjaan Utama (jam)<br><i>Number of Working Hours on Main Industry (hours)</i> | Jenis Kelamin/Sex        |                            |                        |
|--------------------------------------------------------------------------------------------------------|--------------------------|----------------------------|------------------------|
|                                                                                                        | Laki-laki<br><i>Male</i> | Perempuan<br><i>Female</i> | Jumlah<br><i>Total</i> |
| (1)                                                                                                    | (2)                      | (3)                        | (4)                    |
| 0 <sup>1</sup>                                                                                         | 989                      | 384                        | 1 373                  |
| 1-7                                                                                                    | 854                      | 1 926                      | 2 780                  |
| 8-14                                                                                                   | 2 125                    | 2 086                      | 4 211                  |
| 15-24                                                                                                  | 5 433                    | 6 189                      | 11 622                 |
| 25-34                                                                                                  | 9 232                    | 7 089                      | 16 341                 |
| 35+                                                                                                    | 24 358                   | 11 656                     | 36 014                 |
| <b>Jumlah/Total</b>                                                                                    | <b>43 011</b>            | <b>29 330</b>              | <b>72 341</b>          |

Keterangan/Note: <sup>1</sup> Sementara tidak bekerja/*Temporarily out of work*

Sumber: Survei Angkatan Kerja Nasional Agustus

Source: August National Labor Force Survey

## PENDUDUK DAN KETENAGAKERJAAN

|       |       |                                                                                                                                                                                                                                                                                                            |
|-------|-------|------------------------------------------------------------------------------------------------------------------------------------------------------------------------------------------------------------------------------------------------------------------------------------------------------------|
| Tabel | 3.2.7 | Jumlah Penduduk Berumur 15 Tahun Ke Atas yang Bekerja Selama Seminggu yang Lalu Menurut Status Pekerjaan Utama dan Jenis Kelamin di Kabupaten Kepahiang, 2018<br><i>Population Aged 15 Years and Over Who Worked During the Previous Week by Main Employment Status and Sex in Kepahiang Regency, 2018</i> |
| Table |       |                                                                                                                                                                                                                                                                                                            |

| Status Pekerjaan Utama<br><i>Main Employment Status</i>                                                            | Jenis Kelamin/Sex        |                            |                        |
|--------------------------------------------------------------------------------------------------------------------|--------------------------|----------------------------|------------------------|
|                                                                                                                    | Laki-laki<br><i>Male</i> | Perempuan<br><i>Female</i> | Jumlah<br><i>Total</i> |
| (1)                                                                                                                | (2)                      | (3)                        | (4)                    |
| Berusaha sendiri<br><i>Own account worker</i>                                                                      | 7 761                    | 3 661                      | 11 422                 |
| Berusaha dibantu buruh tidak tetap/buruh tak dibayar<br><i>Employer assisted by temporary worker/unpaid worker</i> | 18 594                   | 1 663                      | 20 257                 |
| Berusaha dibantu buruh tetap/buruh dibayar<br><i>Employer assisted by permanent worker/paid worker</i>             | 1 506                    | 983                        | 2 489                  |
| Buruh/Karyawan/Pegawai<br><i>Regular employee</i>                                                                  | 7 470                    | 5 511                      | 12 981                 |
| Pekerja bebas<br><i>Casual employee</i>                                                                            | 4 192                    | 1 817                      | 6 009                  |
| Pekerja keluarga/tak dibayar<br><i>Family worker/unpaid worker</i>                                                 | 3 488                    | 15 695                     | 19 183                 |
| <b>Jumlah/Total</b>                                                                                                | <b>43 011</b>            | <b>29 330</b>              | <b>72 341</b>          |

Sumber: Survei Angkatan Kerja Nasional Agustus  
 Source: August National Labor Force Survey



## POPULATION AND EMPLOYMENT

Tabel 3.2.8 Jumlah Pencari Kerja Terdaftar menurut Tingkat Pendidikan dan Jenis Kelamin di Kabupaten Kepahiang, 2016  
*Table Number of Registered Job Seekers by Education Level and Sex in Kepahiang Regency, 2016*

| Tingkat Pendidikan<br><i>Education Level</i>                                             | 2016                     |                            |
|------------------------------------------------------------------------------------------|--------------------------|----------------------------|
|                                                                                          | Laki-laki<br><i>Male</i> | Perempuan<br><i>Female</i> |
| (1)                                                                                      | (2)                      | (3)                        |
| 1 Tidak/Belum tamat SD/Tamat SD<br><i>Not completed in Primary School/Primary School</i> | -                        | -                          |
| 2 SLTP<br><i>Junior High School</i>                                                      | -                        | -                          |
| 3 SLTA<br><i>Senior High School</i>                                                      | 54                       | 29                         |
| 4 Sarjana Muda/Akademi<br><i>Bacalaureate</i>                                            | 9                        | 22                         |
| 5 Sarjana<br><i>Bachelor</i>                                                             | 27                       | 19                         |
| <b>Kepahiang</b>                                                                         | <b>90</b>                | <b>70</b>                  |

Sumber: Dinas Perindustrian dan Tenaga Kerja Kabupaten Kepahiang  
 Source: *Agency of Industry and Manpower of Kepahiang Regency*

PENDUDUK DAN KETENAGAKERJAAN

Tabel 3.2.9 Jumlah Pencari Kerja Terdaftar menurut bulan dan Jenis Kelamin Kabupaten Kepahiang, 2016  
*Number of Registered Job Seekers by Month and Sex in Kepahiang Regency, 2016*

| Bulan<br><i>Month</i>       | 2016                     |                            |
|-----------------------------|--------------------------|----------------------------|
|                             | Laki-laki<br><i>Male</i> | Perempuan<br><i>Female</i> |
| (1)                         | (2)                      | (3)                        |
| Januari/ <i>January</i>     | 9                        | 5                          |
| Februari/ <i>February</i>   | 8                        | 9                          |
| Maret/ <i>March</i>         | 12                       | 6                          |
| April/ <i>April</i>         | 5                        | 3                          |
| Mei/ <i>May</i>             | 3                        | 7                          |
| Juni/ <i>June</i>           | 6                        | 3                          |
| Juli/ <i>July</i>           | 10                       | 2                          |
| Agustus/ <i>August</i>      | 5                        | 11                         |
| September/ <i>September</i> | 4                        | 10                         |
| Oktober/ <i>October</i>     | 9                        | 12                         |
| November/ <i>November</i>   | 7                        | 5                          |
| Desember/ <i>December</i>   | 5                        | 4                          |
| <b>Kepahiang</b>            | <b>90</b>                | <b>70</b>                  |

Sumber: Dinas Perindustrian dan Tenaga Kerja Kabupaten Kepahiang  
 Source: *Agency of Industry and Manpower of Kepahiang Regency*



Jumlah Sarana Kesehatan di Kepahiang sebanyak 148 sarana meliputi Rumah Sakit , Puskesmas, Posyandu, Klinik/Balai Kesehatan, Polindes

ISPA merupakan penyakit terbanyak yang diderita di tahun 2018



Terdapat 3 Pesantren yang ada di kabupaten Kepahiang

**SOSIAL**  
*Social*

**4**

**Tahun  
2018**

Jumlah TK sebanyak 91 TK

Jumlah SD sebanyak 98 sekolah

Jumlah SMP sebanyak 29 sekolah

Jumlah SMA/SMK sebanyak 14 sekolah



## PENJELASAN TEKNIS

1. **Tidak/belum pernah sekolah** adalah mereka yang tidak pernah atau belum pernah terdaftar dan tidak pernah atau belum pernah aktif mengikuti pendidikan di suatu jenjang pendidikan formal. Termasuk juga yang tamat/belum tamat taman kanak-kanak tetapi tidak melanjutkan ke sekolah dasar.
2. **Masih bersekolah** adalah mereka yang terdaftar dan aktif mengikuti pendidikan formal dan nonformal (Paket A, B, atau C), baik pendidikan dasar, menengah maupun pendidikan tinggi. Bagi mahasiswa yang sedang cuti dianggap masih bersekolah.
3. **Tidak bersekolah lagi** adalah mereka yang pernah terdaftar dan aktif mengikuti pendidikan di suatu jenjang pendidikan formal dan nonformal (Paket A, B, atau C), tetapi pada saat pencacahan tidak lagi terdaftar dan tidak aktif mengikuti pendidikan.
4. **Tamat sekolah** adalah menyelesaikan pelajaran yang ditandai dengan lulus ujian akhir pada kelas atau tingkat terakhir suatu jenjang pendidikan di sekolah

## TECHNICAL NOTES

1. **Not/never attending school** is someone who has never attended or never been registered in a formal education, such as primary, secondary, and tertiary education. Those who just completed kindergarten are considered as never attended school.
2. **Attending school** is someone who is currently attending primary, secondary, or tertiary education, including package A, package B, or package C. College student who postpones his/her study is considered as attending school.
3. **Not attending school anymore** is someone who had enrolled and participated in formal and non-formal education in the past including package A, package B, or package C, but currently does not attend school.
4. **Completed particular level of education** is someone who has completed particular level of education in private or public school and accepting graduation

## SOCIAL

negeri maupun swasta dengan mendapatkan tanda tamat belajar/ijazah. Seseorang yang belum mengikuti pelajaran pada kelas tertinggi tetapi telah mengikuti ujian akhir dan lulus dianggap tamat sekolah.

5. **Dapat membaca dan menulis** artinya dapat membaca dan menulis kata-kata/kalimat sederhana dengan suatu aksara tertentu.
6. **Rumah Sakit** adalah tempat pemeriksaan dan perawatan kesehatan, biasanya berada di bawah pengawasan dokter/tenaga medis, yang melayani penderita yang sakit untuk berobat rawat jalan atau rawat inap.
7. **Puskesmas (Pusat Kesehatan Masyarakat)** adalah unit pelaksana teknis dinas kesehatan kabupaten/kota yang mempunyai fungsi utama sebagai penyelenggara pelayanan kesehatan tingkat pertama. Wilayah kerja puskesmas maksimal adalah satu kecamatan dan untuk dapat menjangkau wilayah kerjanya, puskesmas mempunyai jaringan pelayanan yang meliputi unit Puskesmas Pembantu (Pustu), unit Puskesmas Keliling (Puskel), dan unit bidan desa/komunitas (Peraturan

*certificate. Someone who has never attended the highest grade but passed the final exam is considered as completed particular level of education.*

5. **Able to read and write** is the ability to read and write at least a simple sentence in any letter of alphabets.
6. **Hospital** is a place for health check, usually controlled/supervised by doctors/medical personnel to serve the ill patients to get outpatient or inpatient treatment services.
7. **Public Health Center** is technical implementation unit of regency health department that have the primary function as a first-level health care providers. The working area standard of public health center is one district and to reach their working areas, public health centers have a service network covering subsidiary of public health center, mobile public health center units, and midwife units (Regulation of the Minister of Health of Indonesia Number 75

Menteri Kesehatan RI No. 75 Tahun 2014 Tentang Pusat Kesehatan Masyarakat).

*Year 2014 about Public Health Center).*

8. **Imunisasi** adalah memasukkan kuman atau racun penyakit tertentu yang sudah dilemahkan (vaksin) ke dalam tubuh dengan cara disuntik atau diminum (diteteskan dalam mulut) dengan maksud agar terjadi kekebalan tubuh terhadap penyakit tersebut.
8. **Immunization** is putting enervated microbe of a certain disease into human body by injection or drinking (dropping into mouth) to make the body immune to that disease.
9. **BCG (Bacillus Calmette Guerin)** merupakan vaksinasi untuk mencegah penyakit TBC, diberikan pada bayi baru lahir atau anak, dengan suntikan pada kulit pangkal lengan atas. Bekas suntikan kemudian akan membentuk tonjolan kecil jaringan parut pada kulit lengan atas. Suntikan BCG diberikan kepada anak sebanyak 1 kali.
9. **BCG (Bacillus Calmette Guerin)** is a vaccine to prevent TBC disease, given to newborns or children, by injection at the base of the skin of the upper arm. Injection site will form little bumps of scar tissue in the skin of the upper arm. BCG injections given to children 1 times.
10. **DPT (Difteri, Pertusis, Tetanus)** merupakan vaksin untuk mencegah penyakit Difteri, Pertusis, dan Tetanus yang diberikan pada bayi berumur 3 bulan ke atas, dengan suntikan pada paha, diulang 1 bulan dan 2 bulan kemudian, sehingga suntikan imunisasi DPT lengkap pada balita berjumlah 3 kali (kadang-kadang selang waktu antar
10. **DPT (Diphtheria, Pertussis, Tetanus)** is a vaccine to prevent the diphtheria, pertussis, and tetanus disease, given to infants aged 3 months and above, with a shot in the thigh, repeated one month and two months later, so that the complete DPT immunization shots at toddler



suntikan bisa lebih dari 1 bulan).

**11. Peristiwa tindak pidana yang dilaporkan** ialah setiap peristiwa yang diterima kepolisian dari laporan masyarakat, atau peristiwa dimana pelakunya tertangkap tangan oleh kepolisian.

**12. Jumlah tindak pidana** menggambarkan jumlah kasus tindak pidana yang terjadi pada kurun waktu tertentu.

**13. Persentase penyelesaian tindak pidana**

$$= \frac{\text{Jumlah tindak pidana yang diselesaikan}}{\text{Jumlah peristiwa tindak pidana yang dilaporkan}} \times 100\%$$

Persentase penyelesaian peristiwa tindak pidana menyatakan persentase penyelesaian tindak pidana oleh polisi. Suatu tindak pidana dinyatakan sebagai kasus yang selesai di tingkat kepolisian, apabila:

1. berkas perkaranya sudah siap untuk diserahkan atau telah diserahkan kepada kejaksaan;
2. dalam hal delik aduan, pengaduannya dicabut dalam tenggang waktu yang telah

*totaling 3 times (sometimes the time interval between injections can be more than 1 month).*

**11. Reported crime incidence** includes all criminal cases reported and received by police office, and all crimes caught by police.

**12. Crime total** refers to the number of criminal cases occurring during a given period.

**13. Crime clearance rate**

$$= \frac{\text{Number of cleared criminal cases}}{\text{Number of reported criminal cases}} \times 100\%$$

*Crime clearance rate refers to percentage of crime clearance by police. A criminal case is categorized as a cleared case by police, if:*

1. All documents are ready to submit or already submitted to justice court;
2. In the case of attense that warrants complaint, the complaint was withdraw within a given period state in the law;
3. The case was cleared by police based on the principle of

- ditentukan menurut undang-undang;
3. telah diselesaikan oleh kepolisian berdasarkan azas *plichtmatigheid* (kewajiban berdasarkan kewenangan hukum);
  4. kasus yang dimaksud tidak termasuk kompetensi kepolisian
  5. tersangka meninggal dunia;
  6. kasus kadaluwarsa.
14. **Bencana Alam** adalah peristiwa atau serangkaian peristiwa yang mengancam dan mengganggu kehidupan/penghidupan masyarakat yang disebabkan oleh faktor alam antara lain berupa gempa bumi, tsunami, gunung meletus, banjir, kekeringan, angin topan, dan tanah longsor sehingga mengakibatkan kerugian materi maupun non-materi.
15. **Korban meninggal** adalah orang yang dilaporkan tewas atau meninggal dunia akibat bencana.
16. **Korban hilang** adalah orang yang dilaporkan hilang atau tidak ditemukan atau tidak diketahui keberadaannya setelah terjadi bencana.
17. **Korban luka/sakit** adalah orang
- plichtmatigheid (obligation on the basis of law outhority);*
4. *The case was not the responsibility of police office;*
  5. *The suspect died;*
  6. *The case was out of date.*
14. **Natural Disaster** is an event or series of events that threaten and disrupt the lives and livelihoods caused by natural factors such as: *earthquake, tsunami, volcanic eruption, flood, flash flood, drought, typhoon/cyclone, and landslide so it can lead to result in loss of material and non-material.*
15. **Fatality** is a person reported killed or death in the wake of a disaster.
16. **Missing person** is a person reported missing or who cannot be located or who cannot be accounted for in the wake of a disaster.
17. **Casualty** is a person suffering injury

## SOCIAL

yang mengalami luka-luka atau sakit, dalam keadaan luka ringan, luka sedang maupun luka parah/berat, baik yang berobat jalan maupun rawat inap.

*or illness, in a state of light injury, moderate injury, or heavy injury, which in undergoing treatment as either an outpatient or inpatient.*

18. **Rusak Berat** adalah kriteria kerusakan yang mengakibatkan bangunan roboh atau sebagian besar komponen struktur rusak.
  19. **Rusak sedang** adalah kriteria kerusakan yang mengakibatkan sebagian kecil komponen struktur rusak, dan komponen penunjang rusak namun bangunan masih tetap berdiri.
  20. Rusak ringan adalah kriteria kerusakan yang mengakibatkan sebagian komponen struktur retak (struktur masih bisa digunakan) dan bangunan masih tetap berdiri.
  21. Untuk mengukur kemiskinan, BPS menggunakan konsep kemampuan memenuhi kebutuhan dasar (*basic needs approach*). Dengan pendekatan ini, kemiskinan dipandang sebagai ketidakmampuan dari sisi ekonomi untuk memenuhi kebutuhan dasar makanan dan bukan makanan yang diukur dari sisi pengeluaran. Metode yang digunakan adalah menghitung Garis
18. **Severely damaged** is the criteria of damage that resulted most buildings collapsed or damaged its structural components.
  19. **Damaged** is the criteria of damage that resulted defective fraction of structural components and supporting components damaged, but the building still stands.
  20. **Lightly damaged** is the criteria of damage that resulted partially cracked structural components, but the structure still can be used and the building still stands.
  21. To measure poverty, BPS-Statistics Indonesia has used the concept of basic needs approach. Therefore, poverty is viewed as economic inability to fulfill food and non-food basic needs which are measured by consumption/expenditure. The method used is calculating poverty line, which consists of two components that are Food Poverty Line (FPL) and Non-Food Poverty

Kemiskinan (GK), yang terdiri dari dua komponen yaitu Garis Kemiskinan Makanan (GKM) dan Garis Kemiskinan Non-Makanan (GKNM). Penghitungan Garis Kemiskinan dilakukan secara terpisah untuk daerah perkotaan dan perdesaan.

22. **Penduduk miskin** adalah penduduk yang memiliki rata-rata pengeluaran per kapita per bulan di bawah Garis Kemiskinan.
23. **Garis Kemiskinan Makanan (GKM)** merupakan nilai pengeluaran kebutuhan minimum makanan yang disetarakan dengan 2.100 kkalori per kapita per hari. Garis Kemiskinan Non-Makanan (GKNM) adalah kebutuhan minimum untuk perumahan, sandang, pendidikan, kesehatan, dan kebutuhan dasar lainnya.
24. Ukuran Kemiskinan
- Head Count Index (HCI- $P_0$ )** adalah persentase penduduk miskin yang berada di bawah Garis Kemiskinan (GK).
  - Indeks Kedalaman Kemiskinan (Poverty Gap Index- $P_1$ )** merupakan ukuran rata-rata kesenjangan pengeluaran masing-masing penduduk miskin
- Line (NFPL). The poverty line was calculated separately for urban and rural areas.*
22. *A person whose expenditure per capita per month is below the poverty line is considered to be poor.*
23. *The Food Poverty Line refers to the daily minimum requirement of 2,100 kcal per capita per day. The Non-Food Poverty Line refers to the minimum requirement for household necessities for clothing, education, health, and other basic individual needs.*
24. *Poverty Measures*
- Head Count Index (HCI- $P_0$ ) simply measures the percentage of the population that is counted as poor, often denoted by  $P_0$ .*
  - Poverty Gap Index- $P_1$  measures the extent to which individuals fall below the poverty line (the poverty gaps) as a proportion of*

terhadap garis kemiskinan. Semakin tinggi nilai indeks, semakin jauh rata-rata pengeluaran penduduk dari garis kemiskinan.

- c. **Indeks Keperahan Kemiskinan (Poverty Severity Index-P<sub>2</sub>)** memberikan gambaran mengenai penyebaran pengeluaran di antara penduduk miskin. Semakin tinggi nilai indeks, semakin tinggi ketimpangan pengeluaran di antara penduduk miskin.

Foster-Greer-Thorbecke (1984) merumuskan suatu ukuran yang digunakan untuk mengukur tingkat kemiskinan sebagai berikut:

$$P_a = \frac{1}{n} \sum_{i=1}^q \left[ \frac{z - y_i}{z} \right]^a$$

dimana:

a=0, 1, 2

z=Garis kemiskinan

y<sub>i</sub>=Rata-rata pengeluaran perkapita sebulan penduduk yang berada di bawah garis kemiskinan (i=1,2,...,q), y<sub>i</sub> < z

q=Banyaknya penduduk yang berada di bawah garis kemiskinan

n=Jumlah penduduk

*the poverty line. Higher value of the index shows that the gap between average expenditure of the poor and the poverty line is wider.*

- c. **Poverty Severity Index-P<sub>2</sub>** describes inequality among the poor. This is simply a weighted sum of poverty gaps (as a proportion of the poverty line), where the weights are the proportionate poverty gaps themselves. Hence, by squaring the poverty gap index, the measure implicitly puts more weight on observations that fall well below the poverty line. Higher value of the index shows that inequality among the poor is higher.

Foster-Greer-Thorbecke (1984) developed poverty measures that may be written as:

$$P_a = \frac{1}{n} \sum_{i=1}^q \left[ \frac{z - y_i}{z} \right]^a$$

where:

a=0, 1, 2

z=the poverty line

y<sub>i</sub>=Average expenditure per capita per month of the poor (i=1,2,...,q),

Jika  $a=0$ , diperoleh *Head Count Index* ( $P_0$ ), jika  $a=1$  diperoleh indeks kedalaman kemiskinan (*Poverty Gap Index*- $P_1$ ) dan jika  $a=2$  disebut indeks keparahan kemiskinan (*Poverty Severity Index*- $P_2$ ).

$$y_i < z$$

$q$ =the number of poor

$n$ =the total population

*if  $a=0$  is obtained Head Count Index ( $P_0$ ), if  $a=1$  is obtained Poverty Gap Index- $P_1$ , and if  $a=2$  is obtained Poverty Severity Index- $P_2$ .*

25. **Indeks Pembangunan Manusia** (IPM) menjelaskan bagaimana penduduk dapat mengakses hasil pembangunan dalam memperoleh pendapatan, kesehatan, pendidikan dan sebagainya. IPM diperkenalkan oleh UNDP pada tahun 1990 dan dipublikasikan secara berkala dalam laporan tahunan Human Development Report (HDR). IPM dibentuk oleh 3 (tiga) dimensi dasar: Umur panjang dan hidup sehat; pengetahuan; dan standar hidup layak.

25. **The Human Development Index** (HDI) explains how people can access development results in obtaining income, health, education and so forth. HDI was introduced by United Nations Development Programme (UNDP) in 1990 and published periodically in the annual report of the Human Development Report. HDI was formed by three basic dimensions: a long and healthy life; knowledge; and a decent standard of living.

| ULASAN                                                                                                                                                                                                                                                                                                       | DESCRIPTION                                                                                                                                                                                                                                                                                                                                        |
|--------------------------------------------------------------------------------------------------------------------------------------------------------------------------------------------------------------------------------------------------------------------------------------------------------------|----------------------------------------------------------------------------------------------------------------------------------------------------------------------------------------------------------------------------------------------------------------------------------------------------------------------------------------------------|
| <p>Keadaan sosial penduduk Kabupaten Kepahiang digambarkan dalam beberapa variabel antara lain pendidikan, kesehatan dan keluarga berencana, keamanan, agama dan fasilitas layanan sosial.</p>                                                                                                               | <p><i>The social circumstances of people in Kepahiang Regency are described in several variables, i.e. education, health and family planning, security, religion and social service facility.</i></p>                                                                                                                                              |
| <p>Dalam bidang pendidikan, pada tahun 2018 di Kabupaten Kepahiang memiliki gedung sekolah baik negeri maupun swasta sebanyak 233 sekolah yang terdiri dari Sekolah Dasar (SD), Sekolah Menengah Pertama (SMP), gedung Sekolah Menengah Atas dan Kejuruan (SMA/SMK) dan gedung Sekolah Luar Biasa (SLB).</p> | <p><i>In education sector, 2018, Kepahiang Regency has 233 school buildings, both public and private schools, which Primary School buildings (SD), Junior High School buildings (SMP), Vocational High School and Senior High School buildings (SMA/SMK) and Extraordinary School.</i></p>                                                         |
| <p>Fasilitas kesehatan merupakan salah satu tolak ukur dalam pencapaian pelaksanaan pembangunan di Kabupaten Kepahiang. Pada tahun 2018 terdapat satu buah rumah sakit pemerintah di wilayah Kabupaten Kepahiang. Sedangkan fasilitas kesehatan lainnya yakni puskesmas sebanyak 14 dan 118 posyandu.</p>    | <p><i>Health facilities are one of benchmarks of the achievements on the implementation of development Kepahiang Regency. In 2018 there are one unit of government hospitals in Kepahiang Regency. On the other hand, there are other health facilities namely 14 health centers and 118 moving health centers.</i></p>                            |
| <p>Di bidang Keluarga Berencana (KB), berdasarkan data dari Dinas Pengendalian Penduduk, Keluarga Berencana, Pemberdayaan Perempuan dan Perlindungan Anak Kabupaten Kepahiang menunjukkan bahwa jumlah peserta KB aktif atau akseptor aktif di Kabupaten Kepahiang sebanyak 19.265</p>                       | <p><i>In the sector of family planning (KB), based on data from Population Control, Family Planning, Community Empowerment and Child Protection Office of Kepahiang Regency, it shows that the number of active members of family planning or active acceptors in Kepahiang Regency is 19,265 pairs. Active acceptors in Kepahiang Regency</i></p> |

pasangan. Akseptor aktif di Kabupaten Kepahiang sebagian besar menggunakan alat kontrasepsi jenis suntikan yang jumlahnya mencapai lebih dari 52 persen dari total akseptor aktif.

Di bidang keamanan, jumlah tindak pidana disajikan menurut empat kepolisian sektor di Kabupaten Kepahiang. Secara umum jumlah tindak kejahatan pada tahun 2018 sebanyak 147 kasus, menurun dibandingkan dari tahun 2017. Namun jumlah kecelakaan lalu lintas di Kabupaten Kepahiang pada tahun 2018 mencapai 35 kasus, yang mengalami kenaikan dari tahun sebelumnya.

Jumlah agama yang dianut penduduk Kabupaten Kepahiang ada lima yaitu Islam, Kristen, Katholik, Hindu, dan Budha. Diantara agama-agama tersebut, Islam merupakan agama dengan jumlah pemeluk terbesar. Jumlah masjid yang terdapat di Kabupaten Kepahiang sebanyak 217, gereja katolik dan pura masing-masing 1, gereja protestan dan vihara masing-masing 2.

Di Kabupaten Kepahiang juga terdapat satu perpustakaan milik Pemerintah Daerah yang memiliki koleksi buku mencapai 12.827 buku dengan jumlah pengunjung yang meningkat pada tahun 2018. Untuk tenaga kebersihan pada dinas terkait,

*generally user injections with the proportions reach more than 52 percent of total of active acceptors.*

*In the sector of security, the number of crimes are presented by four subdistricts parent in Kepahiang Regency. In general the number of crimes in 2018 are 147 cases, decreases if compared from 2017. Despite of the number of traffic accidents in 2018 reaches 35 cases, increases if compared from last year.*

*There are five religions affiliated by population in Kepahiang Regency; i.e. Islam, Christianity, Catholicism, Hinduism, and Buddhism. Among these religions, Islam is a religion with the largest number of followers. The number of mosque in Kepahiang Regency reaches 217, one catholic church and temple each, two protestan churchs and monasteries each.*

*Kepahiang Regency also has the library belonging to the local governments that has book collection of reaching 12,827 books with the number of visitors is increasing in 2018 . The number of cleaners on the related department is 186 workers in 2018 and one landfill in*



## *SOCIAL*

memiliki 186 tenaga di tahun 2018 dan satu buah tempat pembuangan akhir sampah yang berada di Kecamatan Seberang Musi.

*Seberang Musi Subdistrict.*

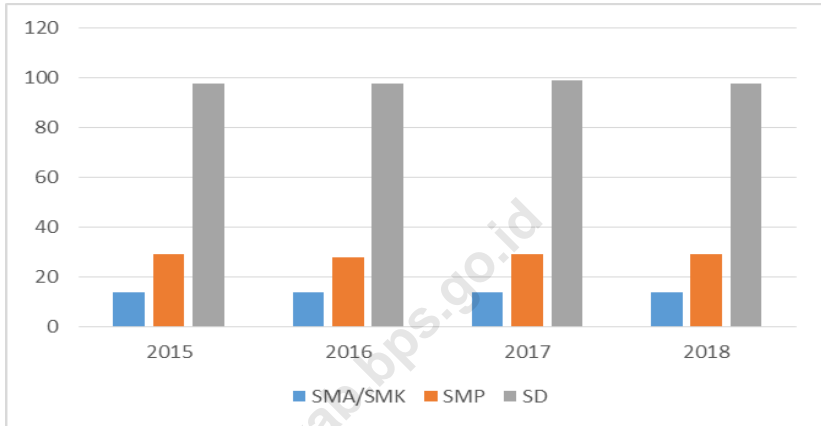
<https://kepahiangkab.bps.go.id>

**Gambar**

7

**Picture**

**Jumlah Sekolah Menurut Jenjang Pendidikan di Kabupaten Kepahiang, 2014 - 2018**  
*Number of School by Educational Level in Kepahiang Regency, 2014 - 2018*

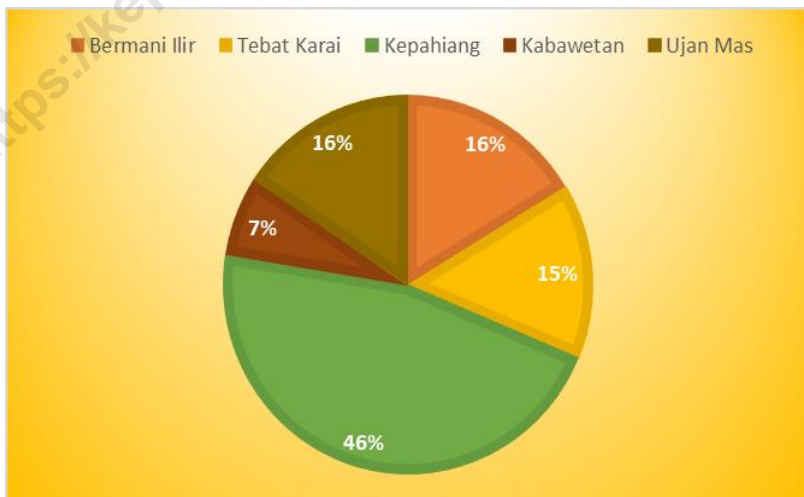


**Gambar**

8

**Picture**

**Distribusi Persentase Kasus Kriminal yang Dilaporkan menurut Kepolisian Sektor di Kabupaten Kepahiang, 2018**  
*Percentage Distribution of Reported Criminal Cases by Subdistrict Police Office in Kepahiang Regency, 2018*



## 4.1. PENDIDIKAN/ EDUCATION

Tabel 4.1.1 Persentase Penduduk Usia 7–24 Tahun Menurut Jenis Kelamin, Kelompok Umur Sekolah, dan Partisipasi Sekolah di Kabupaten Kepahiang, 2018

Table Percentage of Population Aged 7-24 Years by Sex, Age Group, and School Participation in Kepahiang Regency, 2018

| Jenis Kelamin dan Kelompok Umur Sekolah<br><i>Sex and School Age Group</i> | Partisipasi Sekolah/School Participation                        |                                          |                                                           |
|----------------------------------------------------------------------------|-----------------------------------------------------------------|------------------------------------------|-----------------------------------------------------------|
|                                                                            | Tidak/Belum Pernah Sekolah<br><i>Not/Never Attending School</i> | Masih Sekolah<br><i>Attending School</i> | Tidak Sekolah Lagi<br><i>Not Attending School Anymore</i> |
| (1)                                                                        | (2)                                                             | (3)                                      | (4)                                                       |
| <b>Laki-Laki/Male</b>                                                      |                                                                 |                                          |                                                           |
| 7–12                                                                       | -                                                               | 100,00                                   | -                                                         |
| 13–15                                                                      | -                                                               | 95,96                                    | 4,04                                                      |
| 16–18                                                                      | -                                                               | 74,90                                    | 25,10                                                     |
| 19–24                                                                      | -                                                               | 9,71                                     | 90,29                                                     |
| <b>7–24</b>                                                                | -                                                               | <b>66,78</b>                             | <b>33,22</b>                                              |
| <b>Perempuan/Female</b>                                                    |                                                                 |                                          |                                                           |
| 7–12                                                                       | -                                                               | 100,00                                   | -                                                         |
| 13–15                                                                      | -                                                               | 100,00                                   | -                                                         |
| 16–18                                                                      | -                                                               | 77,14                                    | 22,86                                                     |
| 19–24                                                                      | -                                                               | 25,24                                    | 74,76                                                     |
| <b>7–24</b>                                                                | -                                                               | <b>74,65</b>                             | <b>25,35</b>                                              |
| <b>Laki-laki+Perempuan/Male+Female</b>                                     |                                                                 |                                          |                                                           |
| 7–12                                                                       | -                                                               | 100,00                                   | -                                                         |
| 13–15                                                                      | -                                                               | 97,84                                    | 2,16                                                      |
| 16–18                                                                      | -                                                               | 76,01                                    | 23,99                                                     |
| 19–24                                                                      | -                                                               | 16,91                                    | 83,09                                                     |
| <b>7–24</b>                                                                | -                                                               | <b>70,61</b>                             | <b>29,39</b>                                              |

Sumber: Survei Sosial Ekonomi Nasional Kor, Maret 2018

Source: National Socio Economic Survey kor, March 2018

Tabel 4.1.2 Angka Partisipasi Murni (APM) dan Angka Partisipasi Kasar (APK) Menurut Jenjang Pendidikan di Kabupaten Kepahiang, 2018

*Table Net Enrolment Rate and Gross Enrolment Rate by Educational Level in Kepahiang Regency, 2018*

| Jenjang Pendidikan<br><i>Educational Level</i> | APM<br><i>Net Enrollment Rate</i> | APK<br><i>Gross Enrollment Rate</i> |
|------------------------------------------------|-----------------------------------|-------------------------------------|
| (1)                                            | (2)                               | (3)                                 |
| SD/MI<br><i>Elementary School</i>              | 100,00                            | 111,78                              |
| SMP/MTs<br><i>Junior High School</i>           | 77,85                             | 79,89                               |
| SMA/SMK/MA<br><i>Senior High School</i>        | 70,85                             | 84,33                               |

Sumber: Survei Sosial Ekonomi Nasional Kor, Maret 2018

Source: *National Socio Economic Survey kor, March 2018*

SOCIAL

Tabel 4.1.3 Jumlah Sekolah, Guru dan Murid Taman Kanak-Kanak (TK) di bawah Kementerian Pendidikan dan Kebudayaan menurut Kecamatan di Kabupaten Kepahiang, 2018  
*Number of Schools, Teachers and Pupils in Kindergarten Under Ministry of Education and Culture by Subdistrict in Kepahiang Regency, 2018*

| Kecamatan<br>Subdistrict | Sekolah/Schools |                |              |
|--------------------------|-----------------|----------------|--------------|
|                          | Negeri/Public   | Swasta/Private | Jumlah/Total |
| (1)                      | (2)             | (3)            | (4)          |
| Muara Kemumu             | -               | 5              | 5            |
| Bermani Ilir             | 1               | 11             | 12           |
| Seberang Musi            | -               | 8              | 8            |
| Tebat Karai              | -               | 6              | 6            |
| Kepahiang                | 1               | 30             | 31           |
| Kabawetan                | 1               | 9              | 10           |
| Ujan Mas                 | -               | 13             | 13           |
| Merigi                   | 1               | 5              | 6            |
| <b>Kepahiang</b>         | <b>4</b>        | <b>87</b>      | <b>91</b>    |

Lanjutan tabel/*Continued Table 4.1.3*

| Kecamatan<br><i>Subdistrict</i> | Guru/ <i>Teachers</i> <sup>1</sup> |                        |                      |
|---------------------------------|------------------------------------|------------------------|----------------------|
|                                 | Negeri/ <i>Public</i>              | Swasta/ <i>Private</i> | Jumlah/ <i>Total</i> |
| (1)                             | (5)                                | (6)                    | (7)                  |
| Muara Kemumu                    | -                                  | 20                     | 20                   |
| Bermani Ilir                    | 8                                  | 67                     | 75                   |
| Seberang Musi                   | -                                  | 47                     | 47                   |
| Tebat Karai                     | -                                  | 32                     | 32                   |
| Kepahiang                       | 11                                 | 173                    | 184                  |
| Kabawetan                       | 7                                  | 36                     | 43                   |
| Ujan Mas                        | -                                  | 62                     | 62                   |
| Merigi                          | 7                                  | 35                     | 42                   |
| <b>Kepahiang</b>                | <b>33</b>                          | <b>472</b>             | <b>505</b>           |

SOCIAL

Lanjutan tabel/*Continued Table 4.1.3*

| Kecamatan<br><i>Subdistrict</i> | Murid/ <i>Students</i> |                        |                      |
|---------------------------------|------------------------|------------------------|----------------------|
|                                 | Negeri/ <i>Public</i>  | Swasta/ <i>Private</i> | Jumlah/ <i>Total</i> |
| (1)                             | (8)                    | (9)                    | (10)                 |
| Muara Kemumu                    | -                      | 127                    | 127                  |
| Bermani Ilir                    | 46                     | 263                    | 309                  |
| Seberang Musi                   | -                      | 216                    | 216                  |
| Tebat Karai                     | -                      | 147                    | 147                  |
| Kepahiang                       | 92                     | 1 195                  | 1 287                |
| Kabawetan                       | 69                     | 190                    | 259                  |
| Ujan Mas                        | -                      | 360                    | 360                  |
| Merigi                          | 98                     | 120                    | 218                  |
| <b>Kepahiang</b>                | <b>305</b>             | <b>2 618</b>           | <b>2 923</b>         |

Catatan/*Note*: <sup>1</sup> Jumlah Guru Termasuk Kepala Sekolah dan Guru/*The Total of Teachers Including Headmaster and Teachers*

Sumber/*Source*: Kementerian Pendidikan dan Kebudayaan, Data Semester Ganjil/*Ministry of Educations and Culture, Odd Semester Data*

Tabel  
 4.1.4  
 Table

Jumlah Sekolah, Guru dan Murid Raudatul Athfal (RA) di bawah Kementerian Agama menurut Kecamatan di Kabupaten Kepahiang, 2018  
*Number of Schools, Teachers and Pupils in Raudatul Athfal Under Ministry of Religious Affairs by Subdistrict in Kepahiang Regency, 2018*

| Kecamatan<br>Subdistrict | Sekolah/Schools | Guru/Teachers | Siswa/Pupils |
|--------------------------|-----------------|---------------|--------------|
| (1)                      | (2)             | (3)           | (4)          |
| Muara Kemumu             | 1               | 4             | 7            |
| Bermani Ilir             | -               | -             | -            |
| Seberang Musi            | 1               | 4             | 18           |
| Tebat Karai              | 2               | 7             | 47           |
| Kepahiang                | 6               | 16            | 141          |
| Kabawetan                | 1               | 3             | 20           |
| Ujan Mas                 | 1               | 4             | 32           |
| Merigi                   | -               | -             | -            |
| <b>Kepahiang</b>         | <b>12</b>       | <b>38</b>     | <b>265</b>   |

Sumber/Source: Kantor Kementerian Agama Kabupaten Kepahiang / Ministry of Religion of Kepahiang Regency



SOCIAL

Tabel 4.1.5 Jumlah Sekolah, Guru dan Murid Sekolah Dasar (SD) di bawah Kementerian Pendidikan dan Kebudayaan menurut Kecamatan di Kabupaten Kepahiang, 2018

*Table 4.1.5 Number of Schools, Teachers and Pupils in Primary Schools Under Ministry of Education and Culture by Subdistrict in Kepahiang Regency, 2018*

| Kecamatan<br>Subdistrict | Sekolah/Schools |                |              |
|--------------------------|-----------------|----------------|--------------|
|                          | Negeri/Public   | Swasta/Private | Jumlah/Total |
| (1)                      | (2)             | (3)            | (4)          |
| Muara Kemumu             | 8               | 2              | 10           |
| Bermani Ilir             | 16              | -              | 16           |
| Seberang Musi            | 8               | -              | 8            |
| Tebat Karai              | 12              | -              | 12           |
| Kepahiang                | 22              | 2              | 24           |
| Kabawetan                | 10              | -              | 10           |
| Ujan Mas                 | 11              | 1              | 12           |
| Merigi                   | 6               | -              | 6            |
| <b>Kepahiang</b>         | <b>93</b>       | <b>5</b>       | <b>98</b>    |

Lanjutan tabel/*Continued Table 4.1.5*

| Kecamatan<br><i>Subdistrict</i> | Guru/ <i>Teachers</i> <sup>1</sup> |                        |                      |
|---------------------------------|------------------------------------|------------------------|----------------------|
|                                 | Negeri/ <i>Public</i>              | Swasta/ <i>Private</i> | Jumlah/ <i>Total</i> |
| (1)                             | (5)                                | (6)                    | (7)                  |
| Muara Kemumu                    | 69                                 | 8                      | 77                   |
| Bermani Ilir                    | 135                                | -                      | 135                  |
| Seberang Musi                   | 70                                 | -                      | 70                   |
| Tebat Karai                     | 106                                | -                      | 106                  |
| Kepahiang                       | 278                                | 25                     | 303                  |
| Kabawetan                       | 87                                 | -                      | 87                   |
| Ujan Mas                        | 126                                | 5                      | 131                  |
| Merigi                          | 53                                 | -                      | 53                   |
| <b>Kepahiang</b>                | <b>924</b>                         | <b>38</b>              | <b>962</b>           |

SOCIAL

Lanjutan tabel/*Continued Table 4.1.5*

| Kecamatan<br><i>Subdistrict</i> | Murid/ <i>Students</i> |                        |                      |
|---------------------------------|------------------------|------------------------|----------------------|
|                                 | Negeri/ <i>Public</i>  | Swasta/ <i>Private</i> | Jumlah/ <i>Total</i> |
| (1)                             | (8)                    | (9)                    | (10)                 |
| Muara Kemumu                    | 1 053                  | 116                    | 1 169                |
| Bermani Ilir                    | 1 718                  | -                      | 1 718                |
| Seberang Musi                   | 970                    | -                      | 970                  |
| Tebat Karai                     | 1 220                  | -                      | 1 220                |
| Kepahiang                       | 4 665                  | 455                    | 5 120                |
| Kabawetan                       | 1 353                  | -                      | 1 353                |
| Ujan Mas                        | 2 057                  | 46                     | 2 103                |
| Merigi                          | 721                    | -                      | 721                  |
| <b>Kepahiang</b>                | <b>13 757</b>          | <b>617</b>             | <b>14 374</b>        |

Catatan/*Note*: <sup>1</sup> Jumlah Guru Termasuk Kepala Sekolah dan Guru/*The Total of Teachers Including Headmaster and Teachers*

Sumber/*Source*: Kementerian Pendidikan dan Kebudayaan, Data Semester Ganjil/*Ministry of Educations and Culture, Odd Semester Data*

Tabel 4.1.6 Jumlah Sekolah, Guru dan Murid Madrasah Ibtidaiyah (MI) di bawah Kementerian Agama menurut Kecamatan di Kabupaten Kepahiang, 2018  
*Number of Schools, Teachers and Pupils in Madrasah Ibtidaiyah Under Ministry of Religious Affairs by Subdistrict in Kepahiang Regency, 2018*

| Kecamatan<br>Subdistrict | Sekolah/Schools |                |              |
|--------------------------|-----------------|----------------|--------------|
|                          | Negeri/Public   | Swasta/Private | Jumlah/Total |
| (1)                      | (2)             | (3)            | (4)          |
| Muara Kemumu             | 1               | 1              | 2            |
| Bermani Ilir             | -               | 1              | 1            |
| Seberang Musi            | -               | -              | -            |
| Tebat Karai              | 1               | -              | 1            |
| Kepahiang                | -               | 1              | 1            |
| Kabawetan                | -               | -              | -            |
| Ujan Mas                 | 1               | 1              | 2            |
| Merigi                   | 1               | 1              | 2            |
| <b>Kepahiang</b>         | <b>4</b>        | <b>5</b>       | <b>9</b>     |

SOCIAL

Lanjutan tabel/*Continued Table 4.1.6*

| Kecamatan<br><i>Subdistrict</i> | Guru/Teachers <sup>1</sup> |                        |                      |
|---------------------------------|----------------------------|------------------------|----------------------|
|                                 | Negeri/ <i>Public</i>      | Swasta/ <i>Private</i> | Jumlah/ <i>Total</i> |
| (1)                             | (5)                        | (6)                    | (7)                  |
| Muara Kemumu                    | 10                         | 9                      | 19                   |
| Bermani Ilir                    | -                          | 11                     | 11                   |
| Seberang Musi                   | -                          | -                      | -                    |
| Tebat Karai                     | 26                         | -                      | 26                   |
| Kepahiang                       | -                          | 36                     | 36                   |
| Kabawetan                       | -                          | -                      | -                    |
| Ujan Mas                        | 24                         | 11                     | 35                   |
| Merigi                          | 21                         | 11                     | 32                   |
| <b>Kepahiang</b>                | <b>81</b>                  | <b>78</b>              | <b>159</b>           |

Lanjutan tabel/*Continued Table 4.1.6*

| Kecamatan<br><i>Subdistrict</i> | Murid/ <i>Students</i> |                        |                      |
|---------------------------------|------------------------|------------------------|----------------------|
|                                 | Negeri/ <i>Public</i>  | Swasta/ <i>Private</i> | Jumlah/ <i>Total</i> |
| (1)                             | (8)                    | (9)                    | (10)                 |
| Muara Kemumu                    | 150                    | 116                    | 266                  |
| Bermani Ilir                    | -                      | 99                     | 99                   |
| Seberang Musi                   | -                      | -                      | -                    |
| Tebat Karai                     | 324                    | -                      | 324                  |
| Kepahiang                       | -                      | 487                    | 487                  |
| Kabawetan                       | -                      | -                      | -                    |
| Ujan Mas                        | 324                    | 133                    | 457                  |
| Merigi                          | 295                    | 71                     | 366                  |
| <b>Kepahiang</b>                | <b>1 093</b>           | <b>906</b>             | <b>1 999</b>         |

Sumber/*Source*: Kantor Kementerian Agama Kabupaten Kepahiang / *Ministry of Religion of Kepahiang Regency*

SOCIAL

Tabel 4.1.7 Jumlah Sekolah, Guru dan Murid Sekolah Menengah Pertama (SMP) di bawah Kementerian Pendidikan dan Kebudayaan menurut Kecamatan di Kabupaten Kepahiang, 2018  
*Number of Schools, Teachers and Pupils in Junior High Schools Under Ministry of Education and Culture by Subdistrict in Kepahiang Regency, 2018*

| Kecamatan<br>Subdistrict | Sekolah/Schools |                |              |
|--------------------------|-----------------|----------------|--------------|
|                          | Negeri/Public   | Swasta/Private | Jumlah/Total |
| (1)                      | (2)             | (3)            | (4)          |
| Muara Kemumu             | 3               | -              | 3            |
| Bermani Ilir             | 7               | -              | 7            |
| Seberang Musi            | 2               | -              | 2            |
| Tebat Karai              | 3               | -              | 3            |
| Kepahiang                | 5               | 2              | 7            |
| Kabawetan                | 3               | -              | 3            |
| Ujan Mas                 | 3               | -              | 3            |
| Merigi                   | 1               | -              | 1            |
| <b>Kepahiang</b>         | <b>27</b>       | <b>2</b>       | <b>29</b>    |

Lanjutan tabel/*Continued Table 4.1.7*

| Kecamatan<br><i>Subdistrict</i> | Guru/ <i>Teachers</i> <sup>1</sup> |                        |                      |
|---------------------------------|------------------------------------|------------------------|----------------------|
|                                 | Negeri/ <i>Public</i>              | Swasta/ <i>Private</i> | Jumlah/ <i>Total</i> |
| (1)                             | (5)                                | (6)                    | (7)                  |
| Muara Kemumu                    | 29                                 | -                      | 29                   |
| Bermani Ilir                    | 63                                 | -                      | 63                   |
| Seberang Musi                   | 26                                 | -                      | 26                   |
| Tebat Karai                     | 46                                 | -                      | 46                   |
| Kepahiang                       | 132                                | 14                     | 146                  |
| Kabawetan                       | 40                                 | -                      | 40                   |
| Ujan Mas                        | 53                                 | -                      | 53                   |
| Merigi                          | 23                                 | -                      | 23                   |
| <b>Kepahiang</b>                | <b>412</b>                         | <b>14</b>              | <b>426</b>           |



SOCIAL

Lanjutan tabel/*Continued Table 4.1.7*

| Kecamatan<br><i>Subdistrict</i> | Murid/ <i>Students</i> |                        |                      |
|---------------------------------|------------------------|------------------------|----------------------|
|                                 | Negeri/ <i>Public</i>  | Swasta/ <i>Private</i> | Jumlah/ <i>Total</i> |
| (1)                             | (8)                    | (9)                    | (10)                 |
| Muara Kemumu                    | 329                    | -                      | 329                  |
| Bermani Ilir                    | 658                    | -                      | 658                  |
| Seberang Musi                   | 274                    | -                      | 274                  |
| Tebat Karai                     | 531                    | -                      | 531                  |
| Kepahiang                       | 2 328                  | 108                    | 2 436                |
| Kabawetan                       | 540                    | -                      | 540                  |
| Ujan Mas                        | 840                    | -                      | 840                  |
| Merigi                          | 173                    | -                      | 173                  |
| <b>Kepahiang</b>                | <b>5 673</b>           | <b>108</b>             | <b>5 781</b>         |

Catatan/*Note*: <sup>1</sup> Jumlah Guru Termasuk Kepala Sekolah dan Guru/*The Total of Teachers Including Headmaster and Teachers*

Sumber/*Source*: Kementerian Pendidikan dan Kebudayaan, Data Semester Ganjil/*Ministry of Educations and Culture, Odd Semester Data*

Tabel 4.1.8 Jumlah Sekolah, Guru dan Murid Madrasah Tsanawiyah (MTs) di bawah Kementerian Agama menurut Kecamatan di Kabupaten Kepahiang, 2018  
*Number of Schools, Teachers and Pupils in Madrasah Tsanawiyah Under Ministry of Religious Affairs by Subdistrict in Kepahiang Regency, 2018*

| Kecamatan<br>Subdistrict | Sekolah/Schools |                |              |
|--------------------------|-----------------|----------------|--------------|
|                          | Negeri/Public   | Swasta/Private | Jumlah/Total |
| (1)                      | (2)             | (3)            | (4)          |
| Muara Kemumu             | 1               | 1              | 2            |
| Bermani Ilir             | -               | -              | -            |
| Seberang Musi            | -               | -              | -            |
| Tebat Karai              | -               | -              | -            |
| Kepahiang                | 1               | 3              | 4            |
| Kabawetan                | -               | -              | -            |
| Ujan Mas                 | -               | -              | -            |
| Merigi                   | 1               | -              | 1            |
| <b>Kepahiang</b>         | <b>3</b>        | <b>4</b>       | <b>7</b>     |

SOCIAL

Lanjutan tabel/*Continued Table 4.1.8*

| Kecamatan<br><i>Subdistrict</i> | Guru/Teachers <sup>1</sup> |                        |                      |
|---------------------------------|----------------------------|------------------------|----------------------|
|                                 | Negeri/ <i>Public</i>      | Swasta/ <i>Private</i> | Jumlah/ <i>Total</i> |
| (1)                             | (5)                        | (6)                    | (7)                  |
| Muara Kemumu                    | 16                         | 14                     | 30                   |
| Bermani Ilir                    | -                          | -                      | -                    |
| Seberang Musi                   | -                          | -                      | -                    |
| Tebat Karai                     | -                          | -                      | -                    |
| Kepahiang                       | 39                         | 64                     | 103                  |
| Kabawetan                       | -                          | -                      | -                    |
| Ujan Mas                        | -                          | -                      | -                    |
| Merigi                          | 27                         | -                      | 27                   |
| <b>Kepahiang</b>                | <b>82</b>                  | <b>78</b>              | <b>133</b>           |

Lanjutan tabel/*Continued Table 4.1.8*

| Kecamatan<br><i>Subdistrict</i> | Murid/ <i>Students</i> |                        |                      |
|---------------------------------|------------------------|------------------------|----------------------|
|                                 | Negeri/ <i>Public</i>  | Swasta/ <i>Private</i> | Jumlah/ <i>Total</i> |
| (1)                             | (8)                    | (9)                    | (10)                 |
| Muara Kemumu                    | 43                     | 53                     | 96                   |
| Bermani Ilir                    | -                      | -                      | -                    |
| Seberang Musi                   | -                      | -                      | -                    |
| Tebat Karai                     | -                      | -                      | -                    |
| Kepahiang                       | 659                    | 552                    | 1 211                |
| Kabawetan                       | -                      | -                      | -                    |
| Ujan Mas                        | -                      | -                      | -                    |
| Merigi                          | 531                    | -                      | 531                  |
| <b>Kepahiang</b>                | <b>1 233</b>           | <b>605</b>             | <b>1 838</b>         |

Sumber/*Source*: Kantor Kementerian Agama Kabupaten Kepahiang / *Ministry of Religion of Kepahiang Regency*

SOCIAL

Tabel 4.1.9 Jumlah Sekolah, Guru dan Murid Sekolah Menengah Atas (SMA) di bawah Kementerian Pendidikan dan Kebudayaan menurut Kecamatan di Kabupaten Kepahiang, 2018  
*Number of Schools, Teachers and Pupils in Senior High Schools Under Ministry of Education and Culture by Subdistrict in Kepahiang Regency, 2018*

| Kecamatan<br>Subdistrict | Sekolah/Schools |                |              |
|--------------------------|-----------------|----------------|--------------|
|                          | Negeri/Public   | Swasta/Private | Jumlah/Total |
| (1)                      | (2)             | (3)            | (4)          |
| Muara Kemumu             | 1               | -              | 1            |
| Bermani Ilir             | 1               | -              | 1            |
| Seberang Musi            | -               | -              | -            |
| Tebat Karai              | 1               | -              | 1            |
| Kepahiang                | 1               | 1              | 2            |
| Kabawetan                | 1               | -              | 1            |
| Ujan Mas                 | 1               | -              | 1            |
| Merigi                   | 1               | -              | 1            |
| <b>Kepahiang</b>         | <b>7</b>        | <b>1</b>       | <b>8</b>     |

Lanjutan tabel/*Continued Table 4.1.9*

| Kecamatan<br><i>Subdistrict</i> | Guru/ <i>Teachers</i> <sup>1</sup> |                        |                      |
|---------------------------------|------------------------------------|------------------------|----------------------|
|                                 | Negeri/ <i>Public</i>              | Swasta/ <i>Private</i> | Jumlah/ <i>Total</i> |
| (1)                             | (5)                                | (6)                    | (7)                  |
| Muara Kemumu                    | 15                                 | -                      | 15                   |
| Bermani Ilir                    | 21                                 | -                      | 21                   |
| Seberang Musi                   | -                                  | -                      | -                    |
| Tebat Karai                     | 34                                 | -                      | 34                   |
| Kepahiang                       | 71                                 | 5                      | 76                   |
| Kabawetan                       | 37                                 | -                      | 37                   |
| Ujan Mas                        | 15                                 | -                      | 15                   |
| Merigi                          | 33                                 | -                      | 33                   |
| <b>Kepahiang</b>                | <b>226</b>                         | <b>5</b>               | <b>231</b>           |

SOCIAL

Lanjutan tabel/*Continued Table 4.1.9*

| Kecamatan<br>Subdistrict | Murid/Students |                |              |
|--------------------------|----------------|----------------|--------------|
|                          | Negeri/Public  | Swasta/Private | Jumlah/Total |
| (1)                      | (8)            | (9)            | (10)         |
| Muara Kemumu             | 57             | -              | 57           |
| Bermani Ilir             | 226            | -              | 226          |
| Seberang Musi            | -              | -              | -            |
| Tebat Karai              | 393            | -              | 393          |
| Kepahiang                | 1 129          | 28             | 1 157        |
| Kabawetan                | 413            | -              | 413          |
| Ujan Mas                 | 104            | -              | 104          |
| Merigi                   | 394            | -              | 394          |
| <b>Kepahiang</b>         | <b>2 716</b>   | <b>28</b>      | <b>2 744</b> |

Catatan/Note: <sup>1</sup> Jumlah Guru Termasuk Kepala Sekolah dan Guru/*The Total of Teachers Including Headmaster and Teachers*

Sumber/Source: Kementerian Pendidikan dan Kebudayaan, Data Semester Ganjil/*Ministry of Educations and Culture, Odd Semester Data*

Tabel 4.1.10 Jumlah Sekolah, Guru dan Murid Sekolah Menengah Kejuruan (SMK) di bawah Kementerian Pendidikan dan Kebudayaan menurut Kecamatan di Kabupaten Kepahiang, 2018  
*Number of Schools, Teachers and Pupils in Vocational High Schools Under Ministry of Education and Culture by Subdistrict in Kepahiang Regency, 2018*

| Kecamatan<br>Subdistrict | Sekolah/Schools |                |              |
|--------------------------|-----------------|----------------|--------------|
|                          | Negeri/Public   | Swasta/Private | Jumlah/Total |
| (1)                      | (2)             | (3)            | (4)          |
| Muara Kemumu             | -               | -              | -            |
| Bermani Ilir             | 1               | -              | 1            |
| Seberang Musi            | 1               | -              | 1            |
| Tebat Karai              | -               | -              | -            |
| Kepahiang                | 3               | -              | 3            |
| Kabawetan                | -               | -              | -            |
| Ujan Mas                 | 1               | -              | 1            |
| Merigi                   | -               | -              | -            |
| <b>Kepahiang</b>         | <b>6</b>        | <b>-</b>       | <b>6</b>     |



SOCIAL

Lanjutan tabel/*Continued Table 4.1.10*

| Kecamatan<br><i>Subdistrict</i> | Guru/Teachers <sup>1</sup> |                        |                      |
|---------------------------------|----------------------------|------------------------|----------------------|
|                                 | Negeri/ <i>Public</i>      | Swasta/ <i>Private</i> | Jumlah/ <i>Total</i> |
| (1)                             | (5)                        | (6)                    | (7)                  |
| Muara Kemumu                    | -                          | -                      | -                    |
| Bermani Ilir                    | 11                         | -                      | 11                   |
| Seberang Musi                   | 14                         | -                      | 14                   |
| Tebat Karai                     | -                          | -                      | -                    |
| Kepahiang                       | 113                        | -                      | 113                  |
| Kabawetan                       | -                          | -                      | -                    |
| Ujan Mas                        | 38                         | -                      | 38                   |
| Merigi                          | -                          | -                      | -                    |
| <b>Kepahiang</b>                | <b>176</b>                 | <b>-</b>               | <b>176</b>           |

Lanjutan tabel/*Continued Table 4.1.10*

| Kecamatan<br><i>Subdistrict</i> | Murid/ <i>Students</i> |                        |                      |
|---------------------------------|------------------------|------------------------|----------------------|
|                                 | Negeri/ <i>Public</i>  | Swasta/ <i>Private</i> | Jumlah/ <i>Total</i> |
| (1)                             | (8)                    | (9)                    | (10)                 |
| Muara Kemumu                    | -                      | -                      | -                    |
| Bermani Ilir                    | 52                     | -                      | 52                   |
| Seberang Musi                   | 65                     | -                      | 65                   |
| Tebat Karai                     | -                      | -                      | -                    |
| Kepahiang                       | 1 076                  | -                      | 1 076                |
| Kabawetan                       | -                      | -                      | -                    |
| Ujan Mas                        | 434                    | -                      | 434                  |
| Merigi                          | -                      | -                      | -                    |
| <b>Kepahiang</b>                | <b>1 627</b>           | -                      | <b>1 627</b>         |

Catatan/*Note*: <sup>1</sup> Jumlah Guru Termasuk Kepala Sekolah dan Guru/*The Total of Teachers Including Headmaster and Teachers*

Sumber/*Source*: Kementerian Pendidikan dan Kebudayaan, Data Semester Ganjil/*Ministry of Educations and Culture, Odd Semester Data*

SOCIAL

Tabel 4.1.11 Jumlah Sekolah, Guru dan Murid Madrasah Aliyah (MA) di bawah Kementerian Agama menurut Kecamatan di Kabupaten Kepahiang, 2018  
*Number of Schools, Teachers and Pupils in Madrasah Aliyah Under Ministry of Religious Affairs by Subdistrict in Kepahiang Regency, 2018*

| Kecamatan<br>Subdistrict | Sekolah/Schools |                |              |
|--------------------------|-----------------|----------------|--------------|
|                          | Negeri/Public   | Swasta/Private | Jumlah/Total |
| (1)                      | (2)             | (3)            | (4)          |
| Muara Kemumu             | -               | -              | -            |
| Bermani Ilir             | -               | -              | -            |
| Seberang Musi            | -               | -              | -            |
| Tebat Karai              | -               | -              | -            |
| Kepahiang                | 1               | 2              | 3            |
| Kabawetan                | -               | -              | -            |
| Ujan Mas                 | -               | -              | -            |
| Merigi                   | 1               | -              | 1            |
| <b>Kepahiang</b>         | <b>2</b>        | <b>2</b>       | <b>4</b>     |

Lanjutan tabel/*Continued Table 4.1.11*

| Kecamatan<br><i>Subdistrict</i> | Guru/ <i>Teachers</i> <sup>1</sup> |                        |                      |
|---------------------------------|------------------------------------|------------------------|----------------------|
|                                 | Negeri/ <i>Public</i>              | Swasta/ <i>Private</i> | Jumlah/ <i>Total</i> |
| (1)                             | (5)                                | (6)                    | (7)                  |
| Muara Kemumu                    | -                                  | -                      | -                    |
| Bermani Ilir                    | -                                  | -                      | -                    |
| Seberang Musi                   | -                                  | -                      | -                    |
| Tebat Karai                     | -                                  | -                      | -                    |
| Kepahiang                       | 38                                 | 56                     | 94                   |
| Kabawetan                       | -                                  | -                      | -                    |
| Ujan Mas                        | -                                  | -                      | -                    |
| Merigi                          | 32                                 | -                      | 32                   |
| <b>Kepahiang</b>                | <b>70</b>                          | <b>56</b>              | <b>126</b>           |

SOCIAL

Lanjutan tabel/*Continued Table 4.1.11*

| Kecamatan<br><i>Subdistrict</i> | Murid/ <i>Students</i> |                        |                      |
|---------------------------------|------------------------|------------------------|----------------------|
|                                 | Negeri/ <i>Public</i>  | Swasta/ <i>Private</i> | Jumlah/ <i>Total</i> |
| (1)                             | (8)                    | (9)                    | (10)                 |
| Muara Kemumu                    | -                      | -                      | -                    |
| Bermani Ilir                    | -                      | -                      | -                    |
| Seberang Musi                   | -                      | -                      | -                    |
| Tebat Karai                     | -                      | -                      | -                    |
| Kepahiang                       | 738                    | 358                    | 1 096                |
| Kabawetan                       | -                      | -                      | -                    |
| Ujan Mas                        | -                      | -                      | -                    |
| Merigi                          | 218                    | -                      | 218                  |
| <b>Kepahiang</b>                | <b>956</b>             | <b>358</b>             | <b>1 314</b>         |

Sumber/*Source*: Kantor Kementerian Agama Kabupaten Kepahiang / *Ministry of Religion of Kepahiang Regency*

Tabel 4.1.12 Jumlah Desa/Kelurahan yang memiliki Fasilitas Sekolah menurut Kecamatan dan Tingkat Pendidikan di Kabupaten Kepahiang, 2011, 2014, 2018  
*Table Number of Villages Having Educational Facilities by Subdistrict and Educational Level in Kepahiang Regency, 2011, 2014, 2018*

| Kecamatan<br>Subdistrict | Sekolah Dasar (SD)<br>Primary School |           |           | Sekolah Menengah Pertama (SMP)<br>Junior High School |           |           |
|--------------------------|--------------------------------------|-----------|-----------|------------------------------------------------------|-----------|-----------|
|                          | 2011                                 | 2014      | 2018      | 2011                                                 | 2014      | 2018      |
| (1)                      | (2)                                  | (3)       | (4)       | (5)                                                  | (6)       | (7)       |
| Muara Kemumu             | 9                                    | 7         | 7         | 4                                                    | 4         | 4         |
| Bermani Ilir             | 16                                   | 16        | 16        | 6                                                    | 7         | 7         |
| Seberang Musi            | 7                                    | 8         | 8         | 2                                                    | 2         | 2         |
| Tebat Karai              | 12                                   | 12        | 12        | 3                                                    | 3         | 3         |
| Kepahiang                | 18                                   | 20        | 20        | 6                                                    | 8         | 8         |
| Kabawetan                | 9                                    | 9         | 9         | 3                                                    | 3         | 3         |
| Ujan Mas                 | 13                                   | 14        | 14        | 3                                                    | 3         | 3         |
| Merigi                   | 8                                    | 8         | 8         | 1                                                    | 1         | 1         |
| <b>Kepahiang</b>         | <b>92</b>                            | <b>94</b> | <b>94</b> | <b>28</b>                                            | <b>31</b> | <b>31</b> |

Lanjutan Tabel/*Continued Table 4.1.12*

| Kecamatan<br><i>Subdistrict</i> | Sekolah Menengah Atas (SMA)<br><i>Senior High School</i> |           |           | Sekolah Menengah Kejuruan<br>(SMK)<br><i>Vocational School</i> |          |          |
|---------------------------------|----------------------------------------------------------|-----------|-----------|----------------------------------------------------------------|----------|----------|
|                                 | 2011                                                     | 2014      | 2018      | 2011                                                           | 2014     | 2018     |
| (1)                             | (2)                                                      | (3)       | (4)       | (5)                                                            | (6)      | (7)      |
| Muara Kemumu                    | 1                                                        | 1         | 1         | -                                                              | -        | -        |
| Bermani Ilir                    | 1                                                        | 1         | 1         | 1                                                              | 1        | 1        |
| Seberang Musi                   | -                                                        | -         | -         | 1                                                              | 1        | 1        |
| Tebat Karai                     | 1                                                        | 1         | 1         | -                                                              | -        | -        |
| Kepahiang                       | 3                                                        | 4         | 4         | 4                                                              | 3        | 3        |
| Kabawetan                       | 1                                                        | 1         | 1         | -                                                              | -        | -        |
| Ujan Mas                        | 1                                                        | 1         | 1         | 1                                                              | 1        | 1        |
| Merigi                          | 2                                                        | 2         | 2         | -                                                              | -        | -        |
| <b>Kepahiang</b>                | <b>10</b>                                                | <b>11</b> | <b>11</b> | <b>7</b>                                                       | <b>6</b> | <b>6</b> |

Lanjutan Tabel/*Continued Table* 4.1.12

| Kecamatan<br><i>Subdistrict</i> | Perguruan Tinggi<br><i>University</i> |      |      |
|---------------------------------|---------------------------------------|------|------|
|                                 | 2011                                  | 2014 | 2018 |
| (1)                             | (2)                                   | (3)  | (4)  |
| Muara Kemumu                    | -                                     | -    | -    |
| Bermani Ilir                    | -                                     | -    | -    |
| Seberang Musi                   | -                                     | -    | -    |
| Tebat Karai                     | -                                     | -    | -    |
| Kepahiang                       | 1                                     | -    | -    |
| Kabawetan                       | -                                     | -    | -    |
| Ujan Mas                        | -                                     | -    | -    |
| Merigi                          | -                                     | -    | -    |
| <b>Kepahiang</b>                | <b>1</b>                              | -    | -    |

Catatan/*Note*: <sup>1</sup> Desa Pada Tabel Ini Termasuk Unit Permukiman Transmigrasi (UPT) yang Masih Dibina Oleh Kementerian Terkait dan Nagari di Provinsi Sumatera Barat/*Villages In This Table Include Transmigration Settlement Unit Which is Still Fostered by The Relevant Ministries and The Nagari in The Province of Sumatera Barat*

\* Data Tergabung dengan Kecamatan Induk/*Data Associated with the Parents Subdistrict*

Sumber/*Source*: BPS, Pendataan Potensi Desa (PODES)/*BPS-Statistics Indonesia, Village Potential Data Collection*



Tabel

4.1.13

Table

Jumlah Sekolah, Murid dan Guru Sekolah Luar Biasa (SLB) menurut Kecamatan di Kabupaten Kepahiang, 2018  
*Number of Schools, Pupils and Teachers of Extraordinary School by Subdistrict in Kepahiang Regency, 2018*

| <b>Kecamatan<br/>Subdistrict</b> | <b>Sekolah<br/>Schools</b> | <b>Murid<br/>Pupils</b> | <b>Guru<br/>Teachers</b> |
|----------------------------------|----------------------------|-------------------------|--------------------------|
| (1)                              | (2)                        | (3)                     | (4)                      |
| Muara Kemumu                     | -                          | -                       | -                        |
| Bermani Ilir                     | -                          | -                       | -                        |
| Seberang Musi                    | -                          | -                       | -                        |
| Tebat Karai                      | -                          | -                       | -                        |
| Kepahiang                        | 1                          | 63                      | 13                       |
| Kabawetan                        | -                          | -                       | -                        |
| Ujan Mas                         | -                          | -                       | -                        |
| Merigi                           | -                          | -                       | -                        |
| <b>Kepahiang</b>                 | <b>1</b>                   | <b>63</b>               | <b>13</b>                |

Sumber : Dinas Pendidikan dan Kebudayaan Kabupaten Kepahiang

Source : Education and Cultural Office of Kepahiang Regency

Tabel 4.1.14 Jumlah Pesantren, Murid dan Guru Pesantren menurut Kecamatan di Kabupaten Kepahiang, 2018  
*Number of Pesantren, Pupils, Teachers by Subdistrict in Kepahiang Regency, 2018*

| Kecamatan<br><i>Subdistrict</i> | Pesantren<br><i>Pesantren</i> | Murid<br><i>Pupils</i> | Guru<br><i>Teachers</i> |
|---------------------------------|-------------------------------|------------------------|-------------------------|
| (1)                             | (2)                           | (3)                    | (4)                     |
| Muara Kemumu                    | 1                             | 64                     | 18                      |
| Bermani Ilir                    | -                             | -                      | -                       |
| Seberang Musi                   | -                             | -                      | -                       |
| Tebat Karai                     | -                             | -                      | -                       |
| Kepahiang                       | 2                             | 1 383                  | 139                     |
| Kabawetan                       | -                             | -                      | -                       |
| Ujan Mas                        | -                             | -                      | -                       |
| Merigi                          | -                             | -                      | -                       |
| <b>Kepahiang</b>                | <b>3</b>                      | <b>1 447</b>           | <b>157</b>              |

Sumber : Kantor Kementerian Agama Kabupaten Kepahiang  
 Source : Religion Ministry of Kepahiang Regency

Tabel

4.1.15

Table

Banyaknya Kursus Ketrampilan menurut Jenis dan Kecamatan di Kabupaten Kepahiang, 2018  
*Number of Skill Courses by Type and Subdistrict in Kepahiang Regency, 2018*

| Jenis Kursus<br><i>Type of Course</i>    | Kecamatan<br><i>Subdistrict</i> |              |             |          |
|------------------------------------------|---------------------------------|--------------|-------------|----------|
|                                          | Kepahiang                       | Bermani Ilir | Tebat Karai | Ujan Mas |
| (1)                                      | (2)                             | (3)          | (4)         | (5)      |
| Bahasa Inggris/ <i>English</i>           | -                               | -            | -           | -        |
| Akuntansi/ <i>Accounting</i>             | -                               | -            | -           | -        |
| Komputer/ <i>Computer</i>                | 3                               | -            | -           | -        |
| Mengetik/ <i>Typing</i>                  | -                               | -            | -           | -        |
| Menjahit/ <i>Sewing</i>                  | 3                               | -            | -           | -        |
| Bordir/ <i>Embroidery</i>                | 1                               | -            | -           | -        |
| Salon Kecantikan/<br><i>Beauty Salon</i> | -                               | -            | -           | -        |
| Montir/ <i>Mechanic</i>                  | -                               | -            | -           | -        |
| Elektronika/ <i>Electronics</i>          | -                               | -            | -           | -        |
| Mebel/ <i>Furniture</i>                  | -                               | -            | -           | -        |
| Sablon/ <i>Screen Printing</i>           | -                               | -            | -           | -        |
| Merajut/ <i>Knitting</i>                 | -                               | -            | -           | -        |

Lanjutan Tabel/Table Continued 4.1.15

| Jenis Kursus                             | Kecamatan    |               |           |        |
|------------------------------------------|--------------|---------------|-----------|--------|
|                                          | Muara Kemumu | Seberang Musi | Kabawetan | Merigi |
| (1)                                      | (6)          | (7)           | (8)       | (9)    |
| Bahasa Inggris/ <i>English</i>           | -            | -             | -         | -      |
| Akuntansi/ <i>Accounting</i>             | -            | -             | -         | -      |
| Komputer/ <i>Computer</i>                | -            | -             | -         | 1      |
| Mengetik/ <i>Typing</i>                  | -            | -             | -         | -      |
| Menjahit/ <i>Sewing</i>                  | -            | -             | -         | 1      |
| Bordir/ <i>Embroidery</i>                | -            | -             | -         | -      |
| Salon Kecantikan/<br><i>Beauty Salon</i> | -            | -             | -         | -      |
| Montir/ <i>Mechanic</i>                  | -            | -             | -         | -      |
| Elektronika/ <i>Electronics</i>          | -            | -             | -         | -      |
| Mebel/ <i>Furniture</i>                  | -            | -             | -         | -      |
| Sablon/ <i>Screen Printing</i>           | -            | -             | -         | -      |
| Merajut/ <i>Knitting</i>                 | -            | -             | -         | -      |

Sumber : Dinas Pendidikan dan Kebudayaan Kabupaten Kepahiang  
 Source : Education and Cultural Office of Kepahiang Regency

**4.2. KESEHATAN /HEALTH**

Tabel 4.2.1 Jumlah Desa/Kelurahan yang memiliki Sarana Kesehatan menurut Kecamatan di Kabupaten Kepahiang, 2011, 2014 dan 2018

Table *Number of Villages Having Health Facilities by Subdistrict in Kepahiang Regency, 2011, 2014 and 2018*

| Kecamatan<br><i>Subdistrict</i> | Rumah Sakit<br><i>Hospital</i> |          |          | Rumah Sakit Bersalin<br><i>Maternity Hospital</i> |          |          |
|---------------------------------|--------------------------------|----------|----------|---------------------------------------------------|----------|----------|
|                                 | 2011                           | 2014     | 2018     | 2011                                              | 2014     | 2018     |
| (1)                             | (2)                            | (3)      | (4)      | (5)                                               | (6)      | (7)      |
| Muara Kemumu                    | -                              | -        | -        | -                                                 | -        | -        |
| Bermani Ilir                    | -                              | -        | -        | -                                                 | -        | -        |
| Seberang Musi                   | -                              | -        | -        | -                                                 | -        | -        |
| Tebat Karai                     | -                              | -        | -        | -                                                 | -        | -        |
| Kepahiang                       | 1                              | 1        | 1        | -                                                 | -        | -        |
| Kabawetan                       | -                              | -        | -        | -                                                 | -        | -        |
| Ujan Mas                        | -                              | -        | -        | -                                                 | -        | -        |
| Merigi                          | -                              | -        | -        | -                                                 | -        | -        |
| <b>Kepahiang</b>                | <b>1</b>                       | <b>1</b> | <b>1</b> | <b>-</b>                                          | <b>-</b> | <b>-</b> |

Lanjutan Tabel/*Continued Table* 4.2.1

| Kecamatan<br><i>Subdistrict</i> | Poliklinik<br><i>Polyclinic</i> |          |          | Puskesmas<br><i>Public Health Center</i> |           |           |
|---------------------------------|---------------------------------|----------|----------|------------------------------------------|-----------|-----------|
|                                 | 2011                            | 2014     | 2018     | 2011                                     | 2014      | 2018      |
| (1)                             | (2)                             | (3)      | (4)      | (5)                                      | (6)       | (7)       |
| Muara Kemumu                    | -                               | -        | -        | 1                                        | 1         | 1         |
| Bermani Ilir                    | -                               | 1        | 2        | 3                                        | 2         | 3         |
| Seberang Musi                   | -                               | -        | -        | 1                                        | 1         | 1         |
| Tebat Karai                     | -                               | -        | -        | 2                                        | 2         | 2         |
| Kepahiang                       | 2                               | 2        | 2        | 2                                        | 2         | 2         |
| Kabawetan                       | -                               | -        | -        | 2                                        | 2         | 2         |
| Ujan Mas                        | 1                               | -        | 1        | 2                                        | 2         | 2         |
| Merigi                          | -                               | 1        | 1        | 1                                        | 1         | 1         |
| <b>Kepahiang</b>                | <b>3</b>                        | <b>4</b> | <b>6</b> | <b>14</b>                                | <b>13</b> | <b>14</b> |

Lanjutan Tabel/Continued Table 4.2.1

| Kecamatan<br>Subdistrict | Puskesmas Pembantu<br>Subsidiary of Public Health Center |           |           | Apotek<br>Pharmacy |          |          |
|--------------------------|----------------------------------------------------------|-----------|-----------|--------------------|----------|----------|
|                          | 2011                                                     | 2014      | 2018      | 2011               | 2014     | 2018     |
| (1)                      | (2)                                                      | (3)       | (4)       | (5)                | (6)      | (7)      |
| Muara Kemumu             | 1                                                        | 2         | 5         | -                  | -        | -        |
| Bermani Ilir             | 5                                                        | 7         | 9         | -                  | -        | -        |
| Seberang Musi            | 3                                                        | 3         | 3         | -                  | -        | -        |
| Tebat Karai              | 4                                                        | 4         | 4         | -                  | -        | -        |
| Kepahiang                | 4                                                        | 4         | 6         | 1                  | 4        | 4        |
| Kabawetan                | 1                                                        | 2         | 1         | -                  | -        | -        |
| Ujan Mas                 | 4                                                        | 5         | 5         | -                  | -        | -        |
| Merigi                   | -                                                        | 2         | 2         | -                  | -        | -        |
| <b>Kepahiang</b>         | <b>22</b>                                                | <b>29</b> | <b>35</b> | <b>1</b>           | <b>4</b> | <b>4</b> |

Catatan/Note: <sup>1</sup> Desa Pada Tabel Ini Termasuk Unit Permukiman Transmigrasi (UPT) yang Masih Dibina Oleh Kementerian Terkait dan Nagari di Provinsi Sumatera Barat/Villages In This Table Include Transmigration Settlement Unit Which Is Still Fostered by The Relevant Ministries and The Nagari in The Province of Sumatera Barat

\* Data Terhubung dengan Kecamatan Induk/Data Associated with the Parents Subdistrict

Sumber/Source: BPS, Pendataan Potensi Desa (PODES)/BPS-Statistics Indonesia, Village Potential Data Collection

Tabel

4.2.2

Jumlah Fasilitas Kesehatan Menurut Kecamatan di Kabupaten  
Kepahiang, 2017-2018  
*Number of Health Facilities by Subdistrict in Kepahiang  
Regency, 2017-2018*

Table

| Kecamatan<br>Subdistrict | Rumah Sakit<br>Hospital |          | Rumah Sakit Khusus<br>Special Hospital |          | Rumah Bersalin<br>Maternity Hospital |          | Puskesmas<br>Public Health Center |           |
|--------------------------|-------------------------|----------|----------------------------------------|----------|--------------------------------------|----------|-----------------------------------|-----------|
|                          | 2017                    | 2018     | 2017                                   | 2018     | 2017                                 | 2018     | 2017                              | 2018      |
| (1)                      | (2)                     | (3)      | (4)                                    | (5)      | (6)                                  | (7)      | (8)                               | (9)       |
| Muara Kemumu             | -                       | -        | -                                      | -        | -                                    | -        | 1                                 | 1         |
| Bermani Ilir             | -                       | -        | -                                      | -        | -                                    | -        | 3                                 | 3         |
| Seberang Musi            | -                       | -        | -                                      | -        | -                                    | -        | 1                                 | 1         |
| Tebat Karai              | -                       | -        | -                                      | -        | -                                    | -        | 2                                 | 2         |
| Kepahiang                | 1                       | 1        | -                                      | -        | -                                    | -        | 2                                 | 2         |
| Kabawetan                | -                       | -        | -                                      | -        | -                                    | -        | 2                                 | 2         |
| Ujan Mas                 | -                       | -        | -                                      | -        | -                                    | -        | 2                                 | 2         |
| Merigi                   | -                       | -        | -                                      | -        | -                                    | -        | 1                                 | 1         |
| <b>Jumlah<br/>Total</b>  | <b>1</b>                | <b>1</b> | <b>-</b>                               | <b>-</b> | <b>-</b>                             | <b>-</b> | <b>14</b>                         | <b>14</b> |

Sumber : Dinas Kesehatan Kabupaten Kepahiang  
Source : Public Health Office of Kepahiang Regency



Lanjutan Tabel/*Continued Table 4.2.2*

| Kecamatan<br><i>Subdistrict</i> | Klinik/ Balai Kesehatan<br><i>Clinic/ Health Center</i> |          | Posyandu<br><i>Maternal &amp; Child Health<br/>Center</i> |            | Polindes<br><i>Village Maternity</i> |          |
|---------------------------------|---------------------------------------------------------|----------|-----------------------------------------------------------|------------|--------------------------------------|----------|
|                                 | 2017                                                    | 2018     | 2017                                                      | 2018       | 2017                                 | 2018     |
| (1)                             | (10)                                                    | (11)     | (12)                                                      | (13)       | (14)                                 | (15)     |
| Muara Kemumu                    | -                                                       | -        | 8                                                         | 8          | 2                                    | 2        |
| Bermani Ilir                    | -                                                       | -        | 20                                                        | 20         | 2                                    | -        |
| Seberang Musi                   | -                                                       | -        | 13                                                        | 13         | -                                    | 7        |
| Tebat Karai                     | 1                                                       | -        | 18                                                        | 18         | -                                    | -        |
| Kepahiang                       | 4                                                       | 5        | 19                                                        | 19         | -                                    | -        |
| Kabawetan                       | -                                                       | -        | 15                                                        | 15         | -                                    | -        |
| Ujan Mas                        | -                                                       | 1        | 17                                                        | 17         | -                                    | -        |
| Merigi                          | 1                                                       | -        | 8                                                         | 8          | -                                    | -        |
| <b>Jumlah<br/>Total</b>         | <b>6</b>                                                | <b>6</b> | <b>118</b>                                                | <b>118</b> | <b>4</b>                             | <b>9</b> |

Tabel 4.2.3 Jumlah Tenaga Kesehatan Menurut Kecamatan di Kabupaten Kepahiang, 2018  
 Table Number of Health Personnel by Subdistrict in Kepahiang Regency, 2018

| Kecamatan<br>Subdistrict | Dokter<br>Doctor | Perawat<br>Nurse | Bidan<br>Midwife | Farmasi<br>Pharmaceutical | Ahli Gizi<br>Nutritionist |
|--------------------------|------------------|------------------|------------------|---------------------------|---------------------------|
| (1)                      | (2)              | (3)              | (4)              | (5)                       | (6)                       |
| Muara Kemumu             | 1                | 20               | 14               | 1                         | 1                         |
| Bermani Ilir             | 6                | 30               | 45               | -                         | 1                         |
| Seberang Musi            | 2                | 8                | 12               | -                         | -                         |
| Tebat Karai              | 2                | 26               | 29               | -                         | 1                         |
| Kepahiang                | 3                | 24               | 49               | 1                         | 4                         |
| Kabawetan                | 2                | 13               | 33               | 1                         | 3                         |
| Ujan Mas                 | 3                | 35               | 37               | 2                         | 4                         |
| Merigi                   | 2                | 18               | 26               | 1                         | 1                         |
| <b>Kepahiang</b>         | <b>21</b>        | <b>174</b>       | <b>245</b>       | <b>6</b>                  | <b>15</b>                 |

Sumber : Dinas Kesehatan Kabupaten Kepahiang  
 Source : Public Health Office of Kepahiang Regency

SOCIAL

Tabel 4.2.4 Jumlah Dokter Menurut Kecamatan di Kabupaten Kepahiang, 2018  
 Table Number of Doctor by Subdistrict in Kepahiang Regency, 2018

| Unit Kerja<br><i>Work Unit</i>                          | Dokter Spesialis<br><i>Specialist Doctors</i> | Dokter Umum<br><i>Generalist Doctors</i> | Dokter Gigi/Dokter<br>Gigi Spesialis<br><i>Dentist</i> |
|---------------------------------------------------------|-----------------------------------------------|------------------------------------------|--------------------------------------------------------|
| (1)                                                     | (2)                                           | (3)                                      | (4)                                                    |
| Rumah Sakit / <i>Hospital</i>                           | 6                                             | 12                                       | 1                                                      |
| Puskesmas / <i>Public Health Center</i>                 | -                                             | 18                                       | 3                                                      |
| Institusi Diknakes/ <i>Health Education Institution</i> | -                                             | -                                        | -                                                      |
| Sarana Kesehatan Lain/ <i>Other Health Facilities</i>   | -                                             | -                                        | -                                                      |
| Dinkes Kabupaten/ <i>Public Health Office</i>           | -                                             | -                                        | -                                                      |
| <b>Jumlah Total</b>                                     | <b>6</b>                                      | <b>30</b>                                | <b>4</b>                                               |

Sumber : Dinas Kesehatan Kabupaten Kepahiang  
 Source : *Public Health Office of Kepahiang Regency*

Tabel 4.2.5 Jumlah Kasus 10 Penyakit Terbanyak di Kabupaten Kepahiang, 2018  
 Table Number of Cases of the 10 Highest Number Diseases in Kepahiang Regency, 2018

|    | Jenis Penyakit<br><i>The Type of Disease</i>                                                | Jumlah Kasus<br><i>Number of Cases</i> |
|----|---------------------------------------------------------------------------------------------|----------------------------------------|
|    | (1)                                                                                         | (2)                                    |
| 1  | Infeksi saluran pernapasan bagian atas /<br><i>Infection in the Upper Respiratory Tract</i> | 28 195                                 |
| 2  | Tekanan Darah Tinggi/ <i>High Blood Pressure</i>                                            | 9 829                                  |
| 3  | Radang Sensi / <i>Rheumatoid Arthritis</i>                                                  | 8 546                                  |
| 4  | Demam / <i>Obs. Febris</i>                                                                  | 7 740                                  |
| 5  | Gangguan Pencernaan / <i>Dyspepsia</i>                                                      | 7 044                                  |
| 6  | Nyeri Otot / <i>Myalgia</i>                                                                 | 3 686                                  |
| 7  | Radang Tenggorok / <i>Pharyngitis</i>                                                       | 3 538                                  |
| 8  | Diare / <i>Diarrhea</i>                                                                     | 2 955                                  |
| 9  | Asma / <i>Asthma</i>                                                                        | 2 872                                  |
| 10 | Diabetes Melitus                                                                            | 1 938                                  |
|    | <b>Kepahiang</b>                                                                            | <b>76 343</b>                          |

Sumber : Dinas Kesehatan Kabupaten Kepahiang  
 Source : Public Health Office of Kepahiang Regency

SOCIAL

Tabel  
Table 4.2.6 Target dan Realisasi Imunisasi di Kabupaten Kepahiang, 2018  
*Target and Realization of Immunization in Kepahiang Regency, 2018*

| Imunisasi<br><i>Immunization</i> | Target<br><i>Target</i> | Realisasi/ <i>Realization</i> |                                  |
|----------------------------------|-------------------------|-------------------------------|----------------------------------|
|                                  |                         | Jumlah/ <i>Total</i>          | Persentase/<br><i>Percentage</i> |
| (1)                              | (2)                     | (3)                           | (4)                              |
| BCG                              | 2 788                   | 2 552                         | 91,54                            |
| DPT + HB I                       | 2 726                   | 2 427                         | 89,03                            |
| DPT + HB II                      | 2 726                   | 2 423                         | 88,88                            |
| DPT + HB III                     | 2 726                   | 2 400                         | 88,04                            |
| TT Ibu hamil I                   | 2 844                   | 67                            | 2,36                             |
| TT Ibu Hamil II                  | 2 844                   | 131                           | 4,61                             |
| TT Ibu Hamil III                 | 2 844                   | 240                           | 8,44                             |
| TT Ibu Hamil IV                  | 2 844                   | 298                           | 10,48                            |
| TT Ibu Hamil V                   | 2 844                   | 533                           | 18,74                            |
| Polio I                          | 2 788                   | 2 456                         | 88,09                            |
| Polio II                         | 2 726                   | 2 427                         | 89,03                            |
| Polio III                        | 2 726                   | 2 428                         | 89,07                            |
| Polio IV                         | 2 726                   | 2 415                         | 88,59                            |
| Measless ( Campak )              | 2 726                   | 2 685                         | 98,50                            |
| Bias klas I                      |                         |                               |                                  |
| - Campak                         | 2 650                   | 2 287                         | 86,30                            |
| - DT                             | 2 650                   | 2 587                         | 97,62                            |
| Bias TD kelas 2                  | 2 778                   | 2 645                         | 95,21                            |
| TT Non Ibu Hamil                 |                         |                               |                                  |
| TT I                             | 40 772                  | 2                             | -                                |
| TT II                            | 40 772                  | -                             | -                                |
| TT III                           | 40 772                  | 15                            | 0,04                             |
| TT IV                            | 40 772                  | 27                            | 0,07                             |
| TT V                             | 40 772                  | -                             | -                                |

Sumber : Dinas Kesehatan Kabupaten Kepahiang  
Source : *Public Health Office of Kepahiang Regency*

Tabel

4.2.7

Banyaknya Kelahiran menurut Penolong Kelahiran di Kabupaten  
Kepahiang, 2014-2018  
*Number of Births by Birth Attendant in Kepahiang Regency,  
2014-2018*

Table

| Tahun<br>Year | Tenaga Kesehatan<br>(Dokter,Bidan)<br>Health Personnel<br>(Doctor, midwife) | Bukan Tenaga<br>Kesehatan<br>(Dukun)<br>Non-Health<br>Personnel | Jumlah<br>Total |
|---------------|-----------------------------------------------------------------------------|-----------------------------------------------------------------|-----------------|
| (1)           | (2)                                                                         | (3)                                                             | (4)             |
| 2014          | 2 480                                                                       | 377                                                             | 2 857           |
| 2015          | 2 377                                                                       | 306                                                             | 2 683           |
| 2016          | 2 503                                                                       | 46                                                              | 2 549           |
| 2017          | 2 440                                                                       | 34                                                              | 2 474           |
| 2018          | 2 211                                                                       | 22                                                              | 2 233           |

Sumber : Dinas Kesehatan Kabupaten Kepahiang  
Source : Public Health Office of Kepahiang Regency

SOCIAL

Tabel 4.2.8  
**Table** Jumlah bayi lahir, Bayi Berat Badan Lahir Rendah (BBLR), BBLR Dirujuk, dan Bergizi Buruk menurut Kecamatan di Kabupaten Kepahiang, 2018  
*Number of Births, Babies with Low Birth Weights (LBW), Treated LBW, and Malnutrition Cases by Subdistrict in Kepahiang Regency, 2018*

| Kecamatan<br><i>Subdistrict</i> | Puskesmas<br><i>Public Health Center</i> | Bayi Lahir<br><i>Births</i> | BBLR/LBW               |                           | Gizi Buruk<br><i>Malnutrition</i> |
|---------------------------------|------------------------------------------|-----------------------------|------------------------|---------------------------|-----------------------------------|
|                                 |                                          |                             | Jumlah<br><i>Total</i> | Dirujuk<br><i>Treated</i> |                                   |
| (1)                             | (2)                                      | (3)                         | (4)                    | (5)                       | (6)                               |
| Muara Kemumu                    | Batu Bandung                             | 237                         | 12                     | 3                         | 2                                 |
| Bermani Ilir                    | Keban Agung                              | 108                         | 7                      | -                         | 1                                 |
|                                 | Embong Ijuk                              | 132                         | 3                      | 1                         | -                                 |
|                                 | Muara Langkap                            | 80                          | 8                      | 5                         | -                                 |
| Seberang Musi                   | Talang Babatan                           | 125                         | 4                      | 1                         | 2                                 |
| Tebat Karai                     | Tebat Karai                              | 190                         | 7                      | 4                         | -                                 |
|                                 | Nanti Agung                              | 131                         | 6                      | -                         | -                                 |
| Kepahiang                       | Pasar Kepahiang                          | 449                         | 12                     | -                         | -                                 |
|                                 | Kelobak                                  | 280                         | 10                     | -                         | -                                 |
| Kabawetan                       | Kabawetan                                | 110                         | 8                      | 1                         | -                                 |
|                                 | Bukit Sari                               | 104                         | 9                      | 1                         | -                                 |
| Ujan Mas                        | Ujan Mas                                 | 228                         | 14                     | 2                         | 1                                 |
|                                 | Cugung Lalang                            | 148                         | 9                      | 6                         | -                                 |
| Merigi                          | Durian Depun                             | 195                         | 3                      | -                         | 2                                 |
| <b>Jumlah<br/>Total</b>         |                                          | <b>2 517</b>                | <b>112</b>             | <b>24</b>                 | <b>8</b>                          |

Sumber : Dinas Kesehatan Kabupaten Kepahiang  
 Source : Public Health Office of Kepahiang Regency

Tabel 4.2.9 Jumlah Ibu Hamil, Melakukan Kunjungan K1, Melakukan Kunjungan K4, Kurang Energi Kronis (KEK) dan Mendapat Tablet Fe di Kabupaten Kepahiang, 2014-2018  
*Number of Pregnant Women, Those with One Visit and four Visits of Antenatal Care, Chronic Energy Deficiency (CED), and Receiving Iron SupplementKepahiang Regency, 2014-2018*

| Tahun<br>Year | Jumlah Ibu<br>Hamil<br>Number of<br>Pregnant<br>Women | Kunjungan K1<br>One Visit | Kunjungan K4<br>Four Visits | Kurang<br>Energi Kronis<br>(KEK)<br>Chronic<br>Energy<br>Deficiency<br>(CED) | Mendapat<br>Zat Besi (Fe)<br>Receiving<br>Iron<br>Supplement |
|---------------|-------------------------------------------------------|---------------------------|-----------------------------|------------------------------------------------------------------------------|--------------------------------------------------------------|
| (1)           | (2)                                                   | (3)                       | (4)                         | (5)                                                                          | (6)                                                          |
| 2014          | 2 997                                                 | 2 867                     | 2 424                       | 41                                                                           | 2 516                                                        |
| 2015          | 2 812                                                 | 2 734                     | 2 505                       | 164                                                                          | 2 664                                                        |
| 2016          | 2 824                                                 | 2 794                     | 2 307                       | ...                                                                          | 2 190                                                        |
| 2017          | 2 854                                                 | 2 672                     | 2 374                       | 342                                                                          | 2 647                                                        |
| 2018          | 2 769                                                 | 2 343                     | 2 123                       | 373                                                                          | 2 160                                                        |

Sumber : Dinas Kesehatan Kabupaten Kepahiang  
 Source : Public Health Office of Kepahiang Regency



SOCIAL

Tabel  
 4.2.10 Jumlah Kasus HIV/AIDS, IMS, DBD, Diare, TB dan Malaria menurut Kecamatan di Kabupaten Kepahiang, 2018  
 Table  
 Number of HIV/AIDS Cases, Sexually Transmitted Diseases (STDs), Dengue Fever, Diarrhea, TB and Malaria by Subdistrict in Kepahiang Regency, 2018

| Kecamatan<br>Subdistrict | HIV/AIDS | IMS<br>STDs | DBD<br>Dengue<br>Fever | Diare<br>Diarrhea | TB         | Malaria  |
|--------------------------|----------|-------------|------------------------|-------------------|------------|----------|
| (1)                      | (2)      | (3)         | (4)                    | (5)               | (6)        | (7)      |
| Muara Kemumu             | -        | -           | 2                      | 374               | 210        | 2        |
| Bermani Ilir             | -        | -           | 22                     | 332               | 265        | -        |
| Seberang Musi            | -        | -           | 2                      | 56                | 12         | -        |
| Tebat Karai              | -        | -           | 4                      | 531               | 120        | -        |
| Kepahiang                | -        | -           | 38                     | 778               | 58         | -        |
| Kabawetan                | -        | -           | 1                      | 469               | 64         | -        |
| Ujan Mas                 | -        | 2           | 9                      | 458               | 95         | -        |
| Merigi                   | -        | -           | 10                     | 176               | 140        | -        |
| <b>Jumlah<br/>Total</b>  | -        | <b>2</b>    | <b>88</b>              | <b>3 147</b>      | <b>964</b> | <b>2</b> |

Sumber : Dinas Kesehatan Kabupaten Kepahiang  
 Source : Public Health Office of Kepahiang Regency

Tabel

4.2.11

Table

Jumlah Pasangan Usia Subur dan Peserta KB Aktif Menurut Kecamatan di Kabupaten Kepahiang, 2018  
*Number of Eligible Couples and Family Planning Participants by Regency/City in Kepahiang Regency, 2018*

| Kecamatan<br>Subdistrict | Jumlah PUS<br>Eligible<br>Couples | Peserta KB Aktif<br>Family Planning Participants |            |           |                  |
|--------------------------|-----------------------------------|--------------------------------------------------|------------|-----------|------------------|
|                          |                                   | IUD                                              | MOW        | MOP       | Kondom<br>Condom |
| (1)                      | (2)                               | (3)                                              | (4)        | (5)       | (6)              |
| 1. Muara Kemumu          | 2 615                             | 36                                               | 1          | -         | 7                |
| 2. Bermani Ilir          | 2 987                             | 49                                               | 29         | 11        | 35               |
| 3. Seberang Musi         | 1 891                             | 46                                               | 60         | 20        | 31               |
| 4. Tebat Karai           | 2 904                             | 103                                              | 32         | 5         | 118              |
| 5. Kepahiang             | 7 303                             | 241                                              | 136        | 28        | 322              |
| 6. Kabawetan             | 2 410                             | 354                                              | 110        | 20        | 30               |
| 7. Ujan Mas              | 4 120                             | 115                                              | 36         | 5         | 49               |
| 8. Merigi                | 1 848                             | 80                                               | 13         | 1         | 65               |
| <b>Kepahiang</b>         | <b>26 078</b>                     | <b>1 024</b>                                     | <b>417</b> | <b>90</b> | <b>657</b>       |

Lanjutan/Continued Table 4.2.11

| Kecamatan<br>Subdistrict | Peserta KB Aktif<br>Family Planning Participants |                       |              |                 |
|--------------------------|--------------------------------------------------|-----------------------|--------------|-----------------|
|                          | Implan<br>Implants                               | Suntikan<br>Injection | Pil<br>Pill  | Jumlah<br>Total |
| (1)                      | (7)                                              | (8)                   | (9)          | (10)            |
| 1. Muara Kemumu          | 537                                              | 1 264                 | 79           | 1 924           |
| 2. Bermani Ilir          | 445                                              | 1 414                 | 206          | 2 189           |
| 3. Seberang Musi         | 415                                              | 653                   | 152          | 1 377           |
| 4. Tebat Karai           | 571                                              | 1 079                 | 216          | 2 124           |
| 5. Kepahiang             | 995                                              | 3 020                 | 752          | 5 494           |
| 6. Kabawetan             | 428                                              | 467                   | 329          | 1 738           |
| 7. Ujan Mas              | 670                                              | 1 816                 | 347          | 3 038           |
| 8. Merigi                | 575                                              | 450                   | 197          | 1 381           |
| <b>Kepahiang</b>         | <b>4 636</b>                                     | <b>10 163</b>         | <b>2 278</b> | <b>19 265</b>   |

Sumber: Dinas Pengendalian Penduduk, Keluarga Berencana, Pemberdayaan Perempuan dan Perlindungan Anak Kabupaten Kepahiang

Source: Population Control, Family Plannin, Women Empowerment and Child Protection Office of Kepahiang Regency

Tabel 4.2.12 Jumlah Klinik Keluarga Berencana (KKB) dan Pos Pelayanan Keluarga Berencana Desa (PPKBD) Menurut Kecamatan di Kabupaten Kepahiang, 2018  
*Number of Family Planning Clinic and Village Family Planning Post by Subdistrict in Kepahiang Regency, 2018*

| Kecamatan<br>Subdistrict | KKB<br>Family Planning Clinic | PPKBD<br>Village Family Planning Post |
|--------------------------|-------------------------------|---------------------------------------|
| (1)                      | (2)                           | (3)                                   |
| Muara Kemumu             | 1                             | 8                                     |
| Bermani Ilir             | 3                             | 19                                    |
| Seberang Musi            | 1                             | 13                                    |
| Tebat Karai              | 2                             | 14                                    |
| Kepahiang                | 6                             | 23                                    |
| Kabawetan                | 2                             | 15                                    |
| Ujan Mas                 | 2                             | 17                                    |
| Merigi                   | 2                             | 8                                     |
| <b>Kepahiang</b>         | <b>19</b>                     | <b>117</b>                            |

Sumber: Dinas Pengendalian Penduduk, Keluarga Berencana, Pemberdayaan Perempuan dan Perlindungan Anak Kabupaten Kepahiang  
 Source: Population Control, Family Plannin, Women Empowerment and Child Protection Office of Kepahiang Regency

## 4.3. AGAMA/RELIGION

Tabel 4.3.1 Jumlah Penduduk Menurut Kecamatan dan Agama yang Dianut di Kabupaten Kepahiang, 2018  
 Table Population by Subdistrict and Religion in Kepahiang Regency, 2018

|   | Kecamatan<br>Subdistrict | Islam<br>Islam | Protestan<br>Christian | Katolik<br>Catholic | Hindu<br>Hindu | Budha<br>Buddha | Lainnya<br>Other |
|---|--------------------------|----------------|------------------------|---------------------|----------------|-----------------|------------------|
|   | (1)                      | (2)            | (3)                    | (4)                 | (5)            | (6)             | (7)              |
| 1 | Muara Kemumu             | 12 406         | -                      | -                   | -              | -               | -                |
| 2 | Bermani Ilir             | 13 644         | -                      | -                   | -              | -               | -                |
| 3 | Seberang Musi            | 6 427          | -                      | -                   | -              | -               | -                |
| 4 | Tebat Karai              | 12 785         | -                      | 1                   | -              | -               | -                |
| 5 | Kepahiang                | 40 959         | 254                    | 169                 | -              | -               | -                |
| 6 | Kabawetan                | 10 783         | -                      | -                   | -              | -               | -                |
| 7 | Ujan Mas                 | 18 829         | 19                     | 8                   | 286            | 253             | -                |
| 8 | Merigi                   | 10 105         | 33                     | 5                   | -              | 4               | -                |
|   | <b>Kepahiang</b>         | <b>125 938</b> | <b>306</b>             | <b>183</b>          | <b>286</b>     | <b>257</b>      | <b>-</b>         |

Sumber: Kementerian Agama Kabupaten Kepahiang  
 Source: Ministry of Religion of Kepahiang Regency

Tabel

4.3.2

Jumlah Tempat Peribadatan Menurut Kecamatan di Kabupaten Kepahiang, 2018

Table

*Number of Worship Facilities by Subdistrict in Kepahiang Regency, 2018*

|   | <b>Kecamatan<br/>Subdistrict</b> | <b>Masjid<br/>Mosque</b> | <b>Mushola<br/>Mushola</b> | <b>Gereja<br/>Protestan<br/>Christian<br/>Church</b> | <b>Gereja<br/>Katholik<br/>Catholic<br/>Church</b> | <b>Pura<br/>Temple</b> | <b>Vihara<br/>Monastery</b> |
|---|----------------------------------|--------------------------|----------------------------|------------------------------------------------------|----------------------------------------------------|------------------------|-----------------------------|
|   | (1)                              | (2)                      | (3)                        | (4)                                                  | (5)                                                | (6)                    | (7)                         |
| 1 | Muara Kemumu                     | 27                       | -                          | -                                                    | -                                                  | -                      | -                           |
| 2 | Bermani Ilir                     | 38                       | 7                          | -                                                    | -                                                  | -                      | -                           |
| 3 | Seberang Musi                    | 24                       | -                          | -                                                    | -                                                  | -                      | -                           |
| 4 | Tebat Karai                      | 15                       | 7                          | -                                                    | -                                                  | -                      | -                           |
| 5 | Kepahiang                        | 48                       | 13                         | 2                                                    | 1                                                  | -                      | -                           |
| 6 | Kabawetan                        | 17                       | 6                          | -                                                    | -                                                  | -                      | -                           |
| 7 | Ujan Mas                         | 28                       | 10                         | -                                                    | -                                                  | 1                      | 2                           |
| 8 | Merigi                           | 20                       | 3                          | -                                                    | -                                                  | -                      | -                           |
|   | <b>Kepahiang</b>                 | <b>217</b>               | <b>46</b>                  | <b>2</b>                                             | <b>1</b>                                           | <b>1</b>               | <b>2</b>                    |

Sumber: Kementerian Agama Kabupaten Kepahiang

Source: Ministry of Religion of Kepahiang Regency

SOCIAL

Tabel

4.3.3

Jumlah Jemaah Haji Menurut Kecamatan dan Jenis Kelamin di Kabupaten Kepahiang, 2018

Table

*Number of Pilgrims by Subdistrict and Sex in Kepahiang Regency, 2018*

|   | Kecamatan<br>Subdistrict | Laki-Laki<br>Male | Perempuan<br>Female | Jumlah<br>Total |
|---|--------------------------|-------------------|---------------------|-----------------|
|   | (1)                      | (2)               | (3)                 | (4)             |
| 1 | Muara Kemumu             | 2                 | 2                   | 4               |
| 2 | Bermani Ilir             | 1                 | 2                   | 3               |
| 3 | Seberang Musi            | -                 | -                   | -               |
| 4 | Tebat Karai              | 7                 | 10                  | 17              |
| 5 | Kepahiang                | 20                | 33                  | 53              |
| 6 | Kabawetan                | -                 | -                   | -               |
| 7 | Ujan Mas                 | 11                | 11                  | 22              |
| 8 | Merigi                   | 4                 | 7                   | 11              |
|   | <b>Kepahiang</b>         | <b>45</b>         | <b>65</b>           | <b>110</b>      |

Sumber: Kementerian Agama Kabupaten Kepahiang

Source: Ministry of Religion of Kepahiang Regency

Tabel

4.3.4

Jumlah Rohaniawan Islam Menurut Kecamatan di Kabupaten Kepahiang, 2018

Table

*Number of Moslem Rohaniawan by Subdistrict in Kepahiang Regency, 2018*

| Kecamatan<br>Subdistrict | Ulama/<br>Mubaligh<br>Mubaligh | Khatib<br>Preacher | Penyuluh<br>Agama Islam<br>Moslem<br>Extension<br>Agent | Jumlah<br>Total |
|--------------------------|--------------------------------|--------------------|---------------------------------------------------------|-----------------|
| (1)                      | (2)                            | (3)                | (4)                                                     | (5)             |
| 1 Muara Kemumu           | 1                              | -                  | 2                                                       | 3               |
| 2 Bermani Ilir           | 1                              | -                  | 4                                                       | 5               |
| 3 Seberang Musi          | 1                              | -                  | 2                                                       | 3               |
| 4 Tebat Karai            | 1                              | -                  | 6                                                       | 7               |
| 5 Kepahiang              | 1                              | -                  | 6                                                       | 7               |
| 6 Kabawetan              | 1                              | -                  | 2                                                       | 3               |
| 7 Ujan Mas               | 1                              | -                  | 5                                                       | 6               |
| 8 Merigi                 | 1                              | -                  | 4                                                       | 5               |
| <b>Kepahiang</b>         | <b>8</b>                       | <b>-</b>           | <b>31</b>                                               | <b>39</b>       |

Sumber: Kementerian Agama Kabupaten Kepahiang

Source: Ministry of Religion of Kepahiang Regency



Tabel

4.3.5

Table

Jumlah Jiwa yang Berkurban dan Hewan Kurban menurut Kecamatan di Kabupaten Kepahiang, 2018  
*Number of Sacrificing People and Sacrificced Animal by Subdistrict in Kepahiang Regency, 2018*

| Kecamatan<br>Subdistrict | Jumlah Jiwa<br>yang Kurban<br>Sacrificing<br>People | Jenis Hewan Kurban<br>Type of Sacrificial Animal |             |                 |
|--------------------------|-----------------------------------------------------|--------------------------------------------------|-------------|-----------------|
|                          |                                                     | Kerbau<br>Buffalo                                | Sapi<br>Cow | Kambing<br>Goat |
| (1)                      | (2)                                                 | (3)                                              | (4)         | (5)             |
| Muara Kemumu             | 63                                                  | -                                                | 6           | 21              |
| Bermani Ilir             | 50                                                  | 1                                                | 14          | 35              |
| Seberang Musi            | 83                                                  | -                                                | 7           | 35              |
| Tebat Karai              | 167                                                 | -                                                | 18          | 41              |
| Kepahiang                | 1 365                                               | 7                                                | 173         | 105             |
| Kabawetan                | 104                                                 | -                                                | 31          | 73              |
| Ujan Mas                 | 313                                                 | -                                                | 30          | 103             |
| Merigi                   | 275                                                 | -                                                | 32          | 51              |
| <b>Kepahiang</b>         | <b>2 420</b>                                        | <b>8</b>                                         | <b>311</b>  | <b>464</b>      |

Sumber: Kementerian Agama Kabupaten Kepahiang

Source: Ministry of Religion of Kepahiang Regency

Tabel 4.3.6 Banyaknya Tanah Wakaf menurut Kecamatan dan Penggunaannya di Kabupaten Kepahiang, 2018  
*Number of Endowment Lands by Subdistrict and Usage in Kepahiang Regency, 2018*

| Kecamatan<br><i>Subdistrict</i> | Banyaknya Tanah Wakaf menurut Penggunaan<br><i>Endowment Lands by Usage</i> |                                 |                                       |                                    |                         |                         | Jumlah<br><i>Total</i> |
|---------------------------------|-----------------------------------------------------------------------------|---------------------------------|---------------------------------------|------------------------------------|-------------------------|-------------------------|------------------------|
|                                 | Masjid<br><i>Mosque</i>                                                     | Mushola<br><i>Worship House</i> | Sekolah/<br>Madrasah<br><i>School</i> | Kubur/<br>Makam<br><i>Cemetery</i> | Sosial<br><i>Social</i> | Kantor<br><i>Office</i> |                        |
| (1)                             | (2)                                                                         | (3)                             | (4)                                   | (5)                                | (6)                     | (7)                     | (8)                    |
| 1 Muara Kemumu                  | -                                                                           | -                               | -                                     | -                                  | -                       | -                       | -                      |
| 2 Bermani Ilir                  | 22                                                                          | 2                               | 1                                     | 12                                 | 1                       | -                       | 38                     |
| 3 Seberang Musi                 | -                                                                           | -                               | -                                     | -                                  | -                       | -                       | -                      |
| 4 Tebat Karai                   | 14                                                                          | 7                               | 5                                     | 8                                  | -                       | -                       | 34                     |
| 5 Kepahiang                     | 40                                                                          | 29                              | 14                                    | 16                                 | -                       | -                       | 99                     |
| 6 Kabawetan                     | -                                                                           | -                               | -                                     | -                                  | -                       | -                       | -                      |
| 7 Ujan Mas                      | 21                                                                          | 5                               | 9                                     | 8                                  | -                       | -                       | 43                     |
| 8 Merigi                        | 8                                                                           | 3                               | 2                                     | 4                                  | -                       | -                       | 17                     |
| <b>Kepahiang</b>                | <b>105</b>                                                                  | <b>46</b>                       | <b>31</b>                             | <b>48</b>                          | <b>1</b>                | <b>-</b>                | <b>231</b>             |

Sumber: Kementerian Agama Kabupaten Kepahiang

Source: Ministry of Religion of Kepahiang Regency

SOCIAL

Tabel

4.3.7

Table

Jumlah Peristiwa Nikah Rujuk (NR) menurut Kecamatan Induk di Kabupaten Kepahiang, 2018  
*Number of Marriage-Reconciliation Events by Parent Subdistrict in Kepahiang Regency, 2018*

| Bulan<br>Month      | Kepahiang  | Bermani Ilir | Ujan Mas   | Tebat karai |
|---------------------|------------|--------------|------------|-------------|
| (1)                 | (2)        | (3)          | (4)        | (5)         |
| Januari/January     | 18         | 18           | 15         | 5           |
| Februari/February   | 21         | 5            | 7          | 4           |
| Maret/March         | 26         | 5            | 5          | 12          |
| April/April         | 24         | 6            | 7          | 5           |
| Mei/May             | 21         | 2            | 11         | 6           |
| Juni/June           | 13         | 5            | 17         | 9           |
| Juli/July           | 44         | 28           | 24         | 23          |
| Agustus/August      | 51         | 18           | 30         | 18          |
| September/September | 39         | 16           | 20         | 17          |
| Oktober/October     | 28         | 10           | 22         | 11          |
| November/November   | 25         | 5            | 11         | 8           |
| Desember/December   | 26         | 3            | 18         | 3           |
| <b>Kepahiang</b>    | <b>336</b> | <b>121</b>   | <b>187</b> | <b>121</b>  |

Sumber: Kementerian Agama Kabupaten Kepahiang  
 Source: Ministry of Religion of Kepahiang Regency

4.4. KRIMINALITAS/*CRIME*

Tabel 4.4.1 Jumlah Tindak Pidana Menurut Kepolisian Sektor di Kabupaten Kepahiang, 2016–2018  
 Table Number of Reported Criminal Cases by Subdistrict Police Office in Kepahiang Regency, 2016–2018

| Kepolisian Sektor<br>Subdistrict Police Office |              | 2016 | 2017 | 2018 |
|------------------------------------------------|--------------|------|------|------|
| (1)                                            |              | (2)  | (3)  | (4)  |
| 1                                              | Bermani Ilir | 4    | 19   | 24   |
| 2                                              | Tebat Karai  | 15   | 11   | 22   |
| 3                                              | Kepahiang    | 22   | 74   | 68   |
| 4                                              | Kabawetan    | 5    | 13   | 10   |
| 5                                              | Ujan Mas     | 20   | 33   | 23   |

Sumber: Kepolisian RI Resor Kepahiang  
 Source: Police Resorts Kepahiang Regency

SOCIAL

Tabel

4.4.2

Persentase Penyelesaian Tindak Pidana Menurut Kepolisian Sektor di Kabupaten Kepahiang, 2016–2018  
*Percentage of Crime Clearance Rate by Subdistrict Police Office in Kepahiang Regency, 2016–2018*

Table

| Kepolisian Sektor<br><i>Subdistrict Police Office</i> |              | 2016 | 2017 | 2018 |
|-------------------------------------------------------|--------------|------|------|------|
| (1)                                                   |              | (2)  | (3)  | (4)  |
| 1                                                     | Bermani Ilir | 2    | 14   | 19   |
| 2                                                     | Tebat Karai  | 13   | 7    | 18   |
| 3                                                     | Kepahiang    | 19   | 42   | 43   |
| 4                                                     | Kabawetan    | 3    | 5    | 9    |
| 5                                                     | Ujan Mas     | 9    | 13   | 25   |

Sumber: POLRES Kepahiang

Source: *Police Resorts Kepahiang Regency*

Tabel 4.4.3 Jumlah Kasus Lalulintas di Kabupaten Kepahiang, 2017–2018  
 Table Number of Traffic Cases in Kepahiang Regency, 2017–2018

|   | Jenis Kasus<br><i>Type of Case</i>                             | 2017       | 2018       |
|---|----------------------------------------------------------------|------------|------------|
|   | (1)                                                            | (3)        | (4)        |
| 1 | Kecelakaan/ <i>Accident</i>                                    | 33         | 35         |
| 2 | Kematian/ <i>Death</i>                                         | 17         | 22         |
| 3 | Luka Berat/ <i>Serious Wound</i>                               | 23         | 28         |
| 4 | Luka Ringan/ <i>Minor injuries</i>                             | 30         | 13         |
| 5 | Kerugian material/ <i>material losses</i>                      | 51 300 000 | 78 500 000 |
| 6 | Pelanggaran Kasus Tilang/ <i>Violations Case Tilang</i>        | 4 278      | 3 816      |
| 7 | Pelanggaran Kasus non-Tilang/ <i>Violations Case nonTilang</i> | 1 001      | 507        |
| 8 | Penyelesaian Perkara (Laka)/ <i>Case completion</i>            | 24         | 27         |
| 9 | % Penyelesaian Perkara/%<br><i>Case completion (Laka)</i>      |            | 77         |

Sumber: POLRES Kepahiang

Source: Police Resorts Kepahiang Regency

Tabel

4.4.4

Jumlah Perkara Tindak Pidana Umum menurut Kecamatan di Kabupaten Kepahiang, 2018

Table

*Number of General Crime Cases by Subdistrict in Kepahiang Regency, 2018*

|   | <b>Kecamatan<br/>Subdistrict</b> | <b>Masuk Tahun ini<br/>Entered this Year</b> | <b>Diselesaikan<br/>Solved</b> | <b>Sisa<br/>Rest</b> |
|---|----------------------------------|----------------------------------------------|--------------------------------|----------------------|
|   | (1)                              | (2)                                          | (3)                            | (4)                  |
| 1 | Muara Kemumu                     | -                                            | -                              | -                    |
| 2 | Bermani Ilir                     | 8                                            | 8                              | -                    |
| 3 | Seberang Musi                    | -                                            | -                              | -                    |
| 4 | Tebat Karai                      | 8                                            | 8                              | -                    |
| 5 | Kepahiang                        | 143                                          | 143                            | -                    |
| 6 | Kabawetan                        | 7                                            | 7                              | -                    |
| 7 | Ujan Mas                         | 15                                           | 15                             | -                    |
| 8 | Merigi                           | -                                            | -                              | -                    |
|   | <b>Jumlah/Total</b>              | <b>181</b>                                   | <b>181</b>                     | <b>-</b>             |

Sumber: Kejaksaan Negeri Kepahiang

Source: District Attorney of Kepahiang Regency

Tabel 4.4.5 Jumlah Perkara Tindak Pidana Korupsi menurut Kecamatan di Kabupaten Kepahiang, 2018  
 Table Number of Corruption Crime Cases by Subdistrict in Kepahiang Regency, 2018

|   | Kecamatan<br>Subdistrict | Jumlah Perkara<br>Number of Cases |
|---|--------------------------|-----------------------------------|
|   | (1)                      | (2)                               |
| 1 | Muara Kemumu             | -                                 |
| 2 | Bermani Ilir             | 6                                 |
| 3 | Seberang Musi            | -                                 |
| 4 | Tebat Karai              | -                                 |
| 5 | Kepahiang                | 3                                 |
| 6 | Kabawetan                | -                                 |
| 7 | Ujan Mas                 | -                                 |
| 8 | Merigi                   | -                                 |
|   | <b>Jumlah/Total</b>      | <b>9</b>                          |

Sumber: Kejaksaan Negeri Kepahiang

Source: District Attorney of Kepahiang Regency



SOCIAL

**Tabel** 4.4.6 Jumlah Jaksa di Kabupaten Kepahiang (Orang), 2014-2018  
**Table** *Number of Prosecutors in Kepahiang Regency, 2014-2018*

| <b>Tahun</b><br><b>Year</b> | <b>Jumlah Jaksa</b><br><b>Number of Prosecutors</b> |
|-----------------------------|-----------------------------------------------------|
| (1)                         | (2)                                                 |
| 2014                        | 11                                                  |
| 2015                        | 12                                                  |
| 2016                        | 15                                                  |
| 2017                        | 14                                                  |
| 2018                        | 12                                                  |

Sumber: Kejaksaan Negeri Kepahiang  
Source: District Attorney of Kepahiang Regency

## 4.5 KEMISKINAN/POVERTY

|       |       |                                                                                   |
|-------|-------|-----------------------------------------------------------------------------------|
| Tabel | 4.5.1 | Garis Kemiskinan dan Penduduk Miskin di Kabupaten<br>Kepahiang, 2013–2018         |
| Table |       | <i>Poverty Line and Number of Poor People in Kepahiang<br/>Regency, 2013-2018</i> |

| Tahun<br>Year | Garis Kemiskinan<br>Poverty Line<br>(rupiah/kapita/bulan) | Penduduk Miskin<br>Number of Poor People |                          |
|---------------|-----------------------------------------------------------|------------------------------------------|--------------------------|
|               |                                                           | Jumlah<br>Total                          | Persentase<br>Percentage |
| (1)           | (2)                                                       | (3)                                      | (4)                      |
| 2013          | 274 671                                                   | 21 000                                   | 16,13                    |
| 2014          | 285 124                                                   | 20 550                                   | 15,65                    |
| 2015          | 293 731                                                   | 22 190                                   | 16,83                    |
| 2016          | 323 333                                                   | 21 750                                   | 16,31                    |
| 2017          | 348 238                                                   | 21 467                                   | 15,95                    |
| 2018          | 361 281                                                   | 19 582                                   | 14,42                    |

Sumber : Survei Sosial Ekonomi Nasional

Source : National Socio Economic Survey

## 4.6 SOSIAL LAINNYA/OTHER SOCIAL AFFAIRS

Tabel 4.6.1 Banyaknya Keluarga menurut Kecamatan dan Klasifikasi Keluarga di Kabupaten Kepahiang, 2018  
 Table Number of Families by Subdistrict and Classification in Kepahiang Regency, 2018

| Kecamatan<br>Subdistrict | Pra<br>Sejahtera<br>Pre-<br>prosperous | Keluarga Sejahtera<br>Prosperous Family |               |     |      | Jumlah        |
|--------------------------|----------------------------------------|-----------------------------------------|---------------|-----|------|---------------|
|                          |                                        | I                                       | II            | III | III+ |               |
| (1)                      | (2)                                    | (3)                                     | (4)           | (5) | (6)  | (7)           |
| 1 Muara Kemumu           | 113                                    | 587                                     | 2 340         | ... | ...  | 3 040         |
| 2 Bermani Ilir           | 1 554                                  | 1 070                                   | 1 650         | ... | ...  | 4 274         |
| 3 Seberang Musi          | 159                                    | 616                                     | 1 389         | ... | ...  | 2 164         |
| 4 Tebat Karai            | 761                                    | 1 098                                   | 1 874         | ... | ...  | 3 733         |
| 5 Kepahiang              | 619                                    | 3 270                                   | 5 821         | ... | ...  | 9 710         |
| 6 Kabawetan              | 332                                    | 637                                     | 2 311         | ... | ...  | 3 280         |
| 7 Ujan Mas               | 384                                    | 1 479                                   | 3 901         | ... | ...  | 5 764         |
| 8 Merigi                 | 134                                    | 1 104                                   | 1 203         | ... | ...  | 2 441         |
| <b>Kepahiang</b>         | <b>4 056</b>                           | <b>9 861</b>                            | <b>20 489</b> | ... | ...  | <b>34 406</b> |

Sumber: Dinas Pengendalian Penduduk, Keluarga Berencana, Pemberdayaan Perempuan dan Perlindungan Anak Kabupaten Kepahiang

Source: Population Control, Family Plannin, Women Empowerment and Child Protection Office of Kepahiang Regency

Tabel 4.6.2 Jumlah Desa/Kelurahan yang Mengalami Bencana Alam menurut Kecamatan di Kabupaten Kepahiang, 2011, 2014, 2018  
*Table Number of Villages that Had natural Disaster by Subdistrict of Kepahiang Regency, 2011,2014, 2018*

| Kecamatan<br>Subdistrict | Banjir<br>Flood |          |          | Gempa Bumi<br>Earthquake |          |          |
|--------------------------|-----------------|----------|----------|--------------------------|----------|----------|
|                          | 2011            | 2014     | 2018     | 2011                     | 2014     | 2018     |
| (1)                      | (2)             | (3)      | (4)      | (5)                      | (6)      | (7)      |
| Muara Kemumu             | -               | 1        | -        | 1                        | -        | -        |
| Bermani Ilir             | 2               | 2        | 4        | -                        | -        | 3        |
| Seberang Musi            | 3               | 2        | -        | -                        | -        | -        |
| Tebat Karai              | 1               | -        | -        | -                        | -        | -        |
| Kepahiang                | -               | 1        | 3        | -                        | -        | 1        |
| Kabawetan                | -               | -        | -        | -                        | -        | -        |
| Ujan Mas                 | 3               | 1        | 1        | -                        | -        | -        |
| Merigi                   | -               | 1        | 1        | -                        | -        | -        |
| <b>Kepahiang</b>         | <b>9</b>        | <b>8</b> | <b>9</b> | <b>1</b>                 | <b>-</b> | <b>4</b> |

Lanjutan Tabel/Continued Table 4.6.2

| Kecamatan<br>Subdistrict | Tanah Longsor<br>Landslide |           |           |
|--------------------------|----------------------------|-----------|-----------|
|                          | 2011                       | 2014      | 2018      |
| (1)                      | (2)                        | (3)       | (4)       |
| Muara Kemumu             | 2                          | 2         | -         |
| Bermani Ilir             | 4                          | 2         | 7         |
| Seberang Musi            | 1                          | 4         | 1         |
| Tebat Karai              | -                          | 2         | 1         |
| Kepahiang                | 5                          | -         | 6         |
| Kabawetan                | 2                          | -         | 1         |
| Ujan Mas                 | 1                          | 6         | 1         |
| Merigi                   | -                          | -         | 2         |
| <b>Kepahiang</b>         | <b>15</b>                  | <b>16</b> | <b>19</b> |

Catatan/Note: <sup>1</sup> Desa Pada Tabel Ini Termasuk Unit Permukiman Transmigrasi (UPT) yang Masih Dibina Oleh Kementerian Terkait dan Nagari di Provinsi Sumatera Barat/Villages In This Table Include Transmigration Settlement Unit Which Is Still Fostered by The Relevant Ministries and The Nagari in The Province of Sumatera Barat  
\* Data Tergabung dengan Kecamatan Induk/Data Associated with the Parents Subdistrict

Sumber/Source: BPS, Pendataan Potensi Desa (PODES)/BPS-Statistics Indonesia, Village Potential Data Collection

**Tabel**  
**4.6.3**  
**Table**

Jumlah Pengunjung Perpustakaan Daerah Kabupaten  
Kepahiang, 2014 - 2018  
*Number of Regional Library Visitor of Kepahiang Regency,  
2014 - 2018*

| <b>Tahun</b><br><b>Year</b> | <b>Jumlah Pengunjung</b><br><b>Number of Visitor</b> |
|-----------------------------|------------------------------------------------------|
| (1)                         | (2)                                                  |
| 2014                        | 1 443                                                |
| 2015                        | 3 120                                                |
| 2016                        | 1 078                                                |
| 2017                        | 3 420                                                |
| 2018                        | 4 120                                                |

Sumber: Dinas Kearsipan dan Perpustakaan Daerah Kabupaten Kepahiang

Source: Archives and Regional Library Service of Kepahiang Regency

Tabel

4.6.4

Table

Jumlah Koleksi Buku Perpustakaan Daerah menurut Klasifikasi Buku di Kabupaten Kepahiang, 2016-2018  
*Number of Book Collection of Regional Library by Book Classification in Kepahiang Regency, 2016 - 2018*

| <b>Klasifikasi Buku<br/>Book Classification</b>    | <b>2016</b>  | <b>2017</b>   | <b>2018</b>   |
|----------------------------------------------------|--------------|---------------|---------------|
| (1)                                                | (2)          | (3)           | (4)           |
| Karya Umum/ <i>Public Works</i>                    | 422          | 422           | 342           |
| Filsafat/ <i>Philosophy</i>                        | 1 906        | 1 906         | 1 726         |
| Agama/ <i>Religion</i>                             | 864          | 864           | 814           |
| Ilmu Sosial/ <i>Social Science</i>                 | 900          | 900           | 870           |
| Bahasa/ <i>Language</i>                            | 158          | 158           | 178           |
| Ilmu Murni/ <i>Pure Science</i>                    | 50           | 50            | 100           |
| Ilmu terapan/ <i>Applied Science</i>               | 1 698        | 1 698         | 1 789         |
| Kesenian/ <i>Art</i>                               | 445          | 445           | 475           |
| Kesusastraan/ <i>Literature</i>                    | 998          | 998           | 788           |
| Geografi dan Sejarah/ <i>Geography and History</i> | 459          | 459           | 389           |
| Anak                                               | ...          | 2 000         | 1 020         |
| Referensi                                          | ...          | 2 000         | 1 000         |
| Keliling                                           | ...          | 2 236         | 3 336         |
| <b>Jumlah/Total</b>                                | <b>4 900</b> | <b>11 136</b> | <b>12 827</b> |

Sumber: Dinas Kearsipan dan Perpustakaan Daerah Kabupaten Kepahiang

Source: Archives and Regional Library Service of Kepahiang Regency

**Tabel** 4.6.5 Jumlah Pelayanan yang Dilakukan oleh Catatan Sipil di Kabupaten Kepahiang, 2016-2018  
**Table** 4.6.5 *Number of Services Handled by the Civil Registry in Kepahiang Regency, 2016-2018*

| <b>Jenis Pelayanan</b><br><i>Type of Service</i>       | <b>2016</b> | <b>2017</b> | <b>2018</b> |
|--------------------------------------------------------|-------------|-------------|-------------|
| (1)                                                    | (2)         | (3)         | (4)         |
| Akte Kelahiran/ <i>Birth Certificate</i>               | 3 506       | 1 468       | 4 983       |
| Akte Perkawinan/ <i>Marriage Certificate</i>           | 6           | 198         | 7           |
| Akte Kematian/ <i>Death Certificate</i>                | 170         | 288         | 378         |
| Akte Pengangkatan Anak/ <i>Certificate of Adoption</i> | -           | 7           | 1           |
| Kartu Tanda Penduduk/ <i>Identity Card</i>             | 83 488      | 90 788      | 5 000       |
| Kartu Keluarga/ <i>Family Card</i>                     | 44 236      | 9 303       | 10 563      |

Sumber: Dinas Kependudukan dan Pencatatan Sipil Kabupaten Kepahiang

Source: *Population and Civil Registration Service of Kepahiang Regency*



Tabel

4.6.6

Table

Jumlah Akte Kelahiran yang Dikeluarkan menurut Kecamatan di Kabupaten Kepahiang, 2016-2018  
*Number of Birth Certificate Released by Subdistrict in Kepahiang Regency, 2016 - 2018*

|    | <b>Kecamatan<br/>Subdistrict</b> | <b>2016</b>  | <b>2017</b>  | <b>2018</b>  |
|----|----------------------------------|--------------|--------------|--------------|
|    | (1)                              | (2)          | (3)          | (4)          |
| 1. | Muara Kemumu                     | 250          | 74           | 388          |
| 2. | Bermani Ilir                     | 400          | 153          | 454          |
| 3. | Seberang Musi                    | 190          | 79           | 231          |
| 4. | Tebat Karai                      | 350          | 129          | 467          |
| 5. | Kepahiang                        | 1 291        | 625          | 1 566        |
| 6. | Kabawetan                        | 300          | 136          | 287          |
| 7. | Ujan Mas                         | 525          | 186          | 1 208        |
| 8. | Merigi                           | 200          | 86           | 382          |
|    | <b>Kepahiang</b>                 | <b>3 506</b> | <b>1 468</b> | <b>4 983</b> |

Sumber: Dinas Kependudukan dan Pencatatan Sipil Kabupaten Kepahiang

Source: *Population and Civil Registration Service of Kepahiang Regency*

Tabel 4.6.7 Jumlah Tempat Pembuangan Akhir Sampah (TPA)/ Tempat Pembuangan Sampah Sementara (TPST) di Kabupaten Kepahiang, 2018  
*Table Number of Landfill Waste / Temporary Dump Site in Kepahiang Regency, 2018*

| Kecamatan<br><i>Subdistrict</i> | TPA<br><i>Landfill Waste</i> |
|---------------------------------|------------------------------|
| (1)                             | (2)                          |
| 1. Muara Kemumu                 | -                            |
| 2. Bermani Ilir                 | -                            |
| 3. Seberang Musi                | 1 TPST                       |
| 4. Tebat Karai                  | -                            |
| 5. Kepahiang                    | -                            |
| 6. Kabawetan                    | -                            |
| 7. Ujan Mas                     | -                            |
| 8. Merigi                       | -                            |
| <b>Kepahiang</b>                | <b>1</b>                     |

Sumber: Dinas Lingkungan Hidup Kabupaten Kepahiang

Source: *Environmental Service of Kepahiang Regency*

**Tabel** 4.6.8 Jumlah Tenaga Kebersihan pada Dinas Terkait di Kabupaten Kepahiang, 2014-2018  
**Table** *Number of Cleaners in Kepahiang Regency, 2014 - 2018*

| Tahun<br>Year | Tenaga Kebersihan<br>Cleaner |
|---------------|------------------------------|
| (1)           | (2)                          |
| 2014          | 170                          |
| 2015          | 176                          |
| 2016          | 176                          |
| 2017          | 186                          |
| 2018          | 186                          |

Sumber: Dinas Lingkungan Hidup Kabupaten Kepahiang  
 Source: *Environmental Service of Kepahiang Regency*

**Tabel** 4.6.9 Jumlah Peralatan Kebersihan dan Pertamanan yang dikuasai Dinas Terkait di Kabupaten Kepahiang, 2018  
**Table** 4.6.9 *Number of Hygiene Kits and Landscaping Owned by Related Service in Kepahiang Regency, 2018*

| <b>Jenis Peralatan</b><br><i>Type of Tools</i> | <b>Jumlah</b><br><i>Total</i> | <b>Keterangan</b><br><i>Information</i> |
|------------------------------------------------|-------------------------------|-----------------------------------------|
| (1)                                            | (2)                           | (3)                                     |
| Dump Truck                                     | 6                             |                                         |
| Amroll                                         | 1                             |                                         |
| Gerobak Dorong                                 | -                             |                                         |
| Mesin Potong Rambut                            | 3                             |                                         |
| Bak TPS Piramid                                | -                             |                                         |
| Mesin Pencuci dan Penyobek Plastik             | -                             |                                         |
| Tong Sampah Pemilahan                          | -                             |                                         |
| Bak Kontainer                                  | 3                             |                                         |
| Pot Bunga                                      | 30                            |                                         |
| Alat Pembersih lain-lain                       | -                             |                                         |
| Perkakas Bengkel Kerja Lain-lain               | -                             |                                         |

Sumber: Dinas Lingkungan Hidup Kabupaten Kepahiang

Source: *Environmental Service of Kepahiang Regency*

## SOCIAL

Tabel

4.6.10

Table

Jumlah Izin Lingkungan/Rekomendasi Lingkungan Hidup yang Dikeluarkan Dinas Terkait di Kabupaten Kepahiang, 2018  
*Number of Environmental Permit / Recommendation Issued by Related Service in Kepahiang Regency, 2018*

| <b>Jenis Rekomendasi Lingkungan</b><br><i>Type of Environmental Recommendation</i>       | <b>Jumlah</b><br><i>Total</i> |
|------------------------------------------------------------------------------------------|-------------------------------|
| (1)                                                                                      | (2)                           |
| Galian C/ <i>C Excavation</i>                                                            | 5                             |
| Industri Penggilingan (Huller)/ <i>Milling Industry</i>                                  | 4                             |
| Perkebunan Teh/ <i>Tea Plantation</i>                                                    | -                             |
| Air Mineral dalam Kemasan/ <i>Packaged Mineral Water</i>                                 | -                             |
| Penginapan dan Hotel/ <i>Lodging and Hotel</i>                                           | -                             |
| Peternakan Burung Walet/ <i>Swallow Ranch</i>                                            | 10                            |
| Depot Pengisian Ulang Air Mineral/ <i>Refueling Mineral Water Depot</i>                  | -                             |
| Depot Kayu/ <i>Saw Mill</i>                                                              | 3                             |
| Pabrik Tahu Tempe/ <i>Tofu Tempe Factory</i>                                             | -                             |
| Tower                                                                                    | 1                             |
| SPBU/Petrol Station                                                                      | -                             |
| Pangkalan Minyak Tanah/ <i>Kerosene Base</i>                                             | -                             |
| Klinik,Rumah Bersalin,Balai Pengobatan/ <i>Clinic , maternity hospital , Polyclinics</i> | -                             |
| Pangkalan Gas LPG/ <i>LPG Gas Base</i>                                                   | 17                            |

Sumber: Dinas Lingkungan Hidup Kabupaten Kepahiang

Source: *Environmental Service of Kepahiang Regency*

Tabel

4.6.11

Table

Jumlah Penyandang Masalah Kesejahteraan Sosial menurut Kecamatan di Kabupaten Kepahiang, 2019  
*Number of People with Social Problems by Subdistrict in Kepahiang Regency, 2019*

| Kecamatan<br>Subdistrict | Penyandang<br>Cacat<br>People with<br>Disabilities | Anak<br>Terlantar<br>Homeless<br>Children | Tuna<br>Susila<br>Prostitute | Lanjut usia<br>Elderly | Jumlah<br>Total |
|--------------------------|----------------------------------------------------|-------------------------------------------|------------------------------|------------------------|-----------------|
| (1)                      | (2)                                                | (3)                                       | (4)                          | (5)                    | (6)             |
| 1. Muara Kemumu          | 31                                                 | -                                         | -                            | 466                    | 497             |
| 2. Bermani Ilir          | 61                                                 | -                                         | -                            | 530                    | 591             |
| 3. Seberang Musi         | 30                                                 | -                                         | -                            | 274                    | 304             |
| 4. Tebat Karai           | 61                                                 | -                                         | -                            | 499                    | 560             |
| 5. Kepahiang             | 63                                                 | 54                                        | -                            | 1 161                  | 1 278           |
| 6. Kabawetan             | 40                                                 | -                                         | -                            | 672                    | 712             |
| 7. Ujan Mas              | 33                                                 | -                                         | -                            | 756                    | 789             |
| 8. Merigi                | 32                                                 | -                                         | -                            | 390                    | 422             |
| <b>Kepahiang</b>         | <b>351</b>                                         | <b>54</b>                                 | <b>-</b>                     | <b>4 748</b>           | <b>5 153</b>    |

Sumber: Dinas Sosial, Pemberdayaan Masyarakat dan Desa Kabupaten Kepahiang

Source: Social, Community and Village Empowerment Service of Kepahiang Regency

SOCIAL

Tabel

4.6.12

Table

Jumlah Panti Sosial dan kapasitas menurut Kecamatan di Kabupaten Kepahiang, 2018  
*Number of Social Institutions and Capacity by Subdistrict in Kepahiang Regency, 2018*

| Kecamatan<br><i>Subdistrict</i> | Panti Sosial<br><i>Social Institutions</i> | Kapasitas<br><i>Capacity</i> | Anak/Lansia/Eks<br>Jiwa Asuh |
|---------------------------------|--------------------------------------------|------------------------------|------------------------------|
| (1)                             | (2)                                        | (3)                          | (4)                          |
| 1. Muara Kemumu                 | -                                          | -                            | -                            |
| 2. Bermani Ilir                 | -                                          | -                            | -                            |
| 3. Seberang Musi                | -                                          | -                            | -                            |
| 4. Tebat Karai                  | -                                          | -                            | -                            |
| 5. Kepahiang                    | 3                                          | 220                          | 103                          |
| 6. Kabawetan                    | -                                          | -                            | -                            |
| 7. Ujan Mas                     | -                                          | -                            | -                            |
| 8. Merigi                       | -                                          | -                            | -                            |
| <b>Kepahiang</b>                | <b>3</b>                                   | <b>220</b>                   | <b>103</b>                   |

Sumber: Dinas Sosial, Pemberdayaan Masyarakat dan Desa Kabupaten Kepahiang

Source: *Social, Community and Village Empowerment Service of Kepahiang Regency*



Luas Panen Padi Kab.  
Kepahiang pada tahun 2018  
sebanyak 3.116 Hektar

Produksi padi di kab. Kepahiang  
sebesar 14.794 ton GKG



Pada tahun 2018,  
Produksi Jagung 4,5 ribu ton



**2018**

Produksi Kopi di  
Kab. Kepahiang sebanyak  
17,5 ribu ton





## PENJELASAN TEKNIS

1. **Lahan sawah** adalah lahan pertanian yang berpetak-petak dan dibatasi oleh pematang (galengan), saluran untuk menahan/ menyalurkan air, yang biasanya ditanami padi sawah tanpa memandang dari mana diperoleh atau status lahan tersebut. Lahan yang dimaksud termasuk lahan yang terdaftar di Pajak Bumi Bangunan, luran Pembangunan Daerah, lahan bengkok, lahan serobotan, lahan rawa yang ditanami padi dan lahan bekas tanaman tahunan yang telah dijadikan sawah, baik yang ditanami padi, palawija atau tanaman semusim lainnya.
2. **Tegal/Kebun** adalah lahan pertanian bukan sawah (lahan kering) yang ditanami tanaman semusim atau tahunan dan terpisah dengan halaman sekitar rumah serta penggunaannya tidak berpindah pindah.
3. **Ladang/Huma** adalah lahan pertanian bukan sawah (lahan kering) yang biasanya ditanami tanaman semusim dan penggunaannya hanya semusim atau dua musim, kemudian akan

## TECHNICAL NOTES

1. **Wetland** is agricultural land that separated by small dykes to resist water, where the main crop is usually wetland paddy without considering where it is got from or the status of the land. It includes the land that is registered at land income tax office, regional development contribution, 'bengkok' land, illegal ownership, swamps for rice cultivation, and annual crop land mark that has been used as rice field, which are both planted with paddy, secondary crops or the other seasonal crops.
2. **Dry field/Garden** is an dryland (unirrigated land) which is planted with seasonal or annual crops and separately from the yard around the house without shifting
3. **Unirrigated agricultural field /Shifting cultivation land** is dryland (unirrigated land) that usually is cultivated for seasonal crops and utilized only for one or two seasons, then it will be left

## AGRICULTURE

ditinggalkan bila sudah tidak subur lagi (berpindah-pindah). Kemungkinan lahan ini beberapa tahun kemudian akan dikerjakan kembali jika sudah subur.

*when it is not fertile (shifting). Maybe, this land will be used again in a few years if it has been fertile.*

4. **Lahan yang sementara tidak diusahakan** adalah lahan yang biasanya diusahakan tetapi untuk sementara (lebih dari 1 (satu) tahun tetapi kurang dari atau sama dengan 2 (dua) tahun) tidak diusahakan, termasuk lahan sawah yang tidak diusahakan selama lebih dari 2 (dua) tahun.

4. **Temporarily unused land** is land that is regularly used but temporarily (more than a year but less or equal than two years) is unused, it includes wetland that is not cultivated more than two years.

5. Data pokok tanaman pangan yang dikumpulkan adalah luas panen dan produktivitas (hasil per hektar). Produksi tanaman pangan merupakan hasil perkalian antara luas panen dengan produktivitas. Pengumpulan data luas panen dilakukan setiap bulan dengan pendekatan area kecamatan di seluruh wilayah Indonesia. Pengumpulan data produktivitas dilakukan melalui pengukuran langsung pada plot ubinan berukuran 2½ m x 2½ m. Pengumpulan data produktivitas dilakukan setiap subround (empat bulanan) pada waktu panen petani.

5. The main food crops data collected consists of harvested area and productivity (yield per hectare). Food crops production is generated by harvested area multiplied by productivity. The harvested area data is collected every month using sub district area approach in all sub district in Indonesia. The productivity data collection is conducted by a direct measurement in 2½m x 2½m crop cutting plot. The productivity measurement is conducted in every subround (four monthly) at the time when farmers are harvesting their crops.

6. Data produksi padi dan palawija

6. Production of paddy and

yang disajikan adalah dalam kualitas: gabah kering giling (padi), pipilan kering (jagung), biji kering (kedelai dan kacang tanah), dan umbi basah (ubi kayu dan ubi jalar).

*secondary crops data are presented in the form of: dry unhusked rice (paddy), dry loose maize (maize), dry shells crops (soybeans and peanuts), and fresh roots (cassava and sweet potatoes).*

**7. Tanaman sayuran dan buah-buahan semusim**

**Tanaman sayuran semusim** adalah tanaman sumber vitamin, garam mineral dan lain-lain yang dikonsumsi dari bagian tanaman yang berupa daun, bunga, buah, dan umbinya, yang berumur kurang dari satu tahun.

**Tanaman buah-buahan semusim** adalah tanaman sumber vitamin, garam mineral, dan lain-lain yang dikonsumsi dari bagian tanaman yang berupa buah, berumur kurang dari satu tahun, tidak berbentuk pohon/rumpun tetapi menjalar dan berbatang lunak.

**7. Seasonal vegetable and fruit plants**

*Seasonal vegetable plants are plants which are the sources of vitamin, mineral salt, etc, consumed from the part of the plant in the form of leaf, flower, fruit, and root with the age of less than one year.*

*Seasonal fruit plants are plants which are the sources of vitamin, mineral salt, etc, consumed from the part of the plant in the form of fruits. These plants are creeps with the age of less than one year.*

**8. Tanaman buah-buahan dan sayuran tahunan**

**Tanaman buah-buahan tahunan** adalah tanaman sumber vitamin, garam mineral, dan lain-lain yang dikonsumsi dari bagian tanaman yang berupa buah dan merupakan tanaman tahunan.

**Tanaman sayuran tahunan** adalah

**8. Annual fruit and vegetable plants**

*Annual fruit plants are plants which are the sources of vitamin, contained mineral salt, etc, consumed from the part of plant in the form of fruit and more than one year of age.*

*Annual vegetable plants are plants which are the sources of vitamin,*

## AGRICULTURE

tanaman sumber vitamin, garam mineral, dan lain-lain yang dikonsumsi dari bagian tanaman yang berupa daun dan atau buah yang berumur lebih dari satu tahun.

9. **Tanaman biofarmaka** adalah tanaman yang bermanfaat untuk obat-obatan, kosmetik, dan kesehatan yang dikonsumsi atau digunakan dari bagian-bagian tanaman seperti daun, batang, buah, umbi (rimpang) ataupun akar.

10. **Tanaman hias** adalah tanaman yang mempunyai nilai keindahan baik bentuk, warna daun, tajuk maupun bunganya, sering digunakan untuk penghias pekarangan dan lain sebagainya.

11. **Luas panen tanaman hortikultura** adalah luas tanaman sayuran, buah-buahan, biofarmaka, dan tanaman hias yang diambil hasilnya/dipanen pada periode pelaporan.

12. **Luas panen untuk tanaman sayuran** adalah luas tanaman yang dipanen sekaligus/habis/dibongkar dan luas tanaman yang dipanen berkali-kali (lebih dari satu kali)/belum habis.

**Tanaman yang dipanen sekaligus/habis/dibongkar** adalah tanaman

*contained mineral salt, etc, consumed from the part of the plant in the form of vegetable and more than one year of age.*

9. **Medicinal plants** are plants which are useful for medicine. It is consumed from part of the plant such as leaf, flower, fruit, tuber, and root.

10. **Ornamental plants** are plants which have a beauty value, either in shape, colour of leaf or crown of flower, and they are often used as a yard decorator.

11. **Harvested area of horticulture** is area which vegetable, fruit, medicinal and ornamental plant of crop harvested during the period of report.

12. **Harvested area of vegetables** is area of entirely plant harvested/demolished and plant harvested several times/undemolished.

**Entirely plants harvested/demolished** are plants usually harvested once and demolished to

yang sehabis panen langsung dibongkar/dicabut, terdiri dari bawang merah, bawang putih, bawang daun, kentang, kol/kubis, kembang kol, petsai/sawi, wortel, lobak, dan kacang merah.

**Tanaman yang dipanen berkali-kali (lebih dari satu kali)/belum habis** adalah tanaman yang pemanenannya lebih dari satu kali dan biasanya dibongkar apabila panen terakhir sudah tidak memadai lagi, terdiri dari: kacang panjang, cabe besar, cabe rawit, jamur, tomat, terung, buncis, ketimun, labu siam, kangkung, bayam, melon, semangka, dan blewah.

*be substituted by other plants, consisting of: shallots, garlic, leeks, potato, cabbage, cauli flower, mustard green, carrots, chinese radish, and red kidney beans.*

**Plants harvested several times/ undemolished** are plants usually harvested more than once and demolished in the case that the last harvest was economically not profitable. They consist of : yard long beans, chili, small chili, mushroom, tomatoes, egg plant, french beans, cucumber, pumpkin/chajota, swamp cabbage, spinach, melon, watermelon, and blewah .

13. Produksi hortikultura adalah hasil menurut bentuk produk dari setiap tanaman sayuran, buah-buahan, biofarmaka dan tanaman hias yang diambil berdasarkan luas yang dipanen/tanaman yang menghasilkan pada bulan/triwulan laporan.

13. *Horticulture production is the standard production quantity form of vegetable, fruit, medicinal and ornamental plant based on harvested area/the number of production plants reported monthly/quarterly.*

14. Penghitungan luas tanaman perkebunan besar adalah pada keadaan akhir tahun dan tidak termasuk yang luasnya kurang dari 5 hektar.

14. *Planted areas of estates refer to condition at the end of the year, and exclude areas less than 5 hectares.*

15. Bentuk produksi perkebunan

15. *Production of estates crops are*

## AGRICULTURE

adalah; karet kering (karet), daun kering (teh dan tembakau), biji kering (kopi dan coklat), kulit kering (kayu manis dan kina), serat kering (rami), bunga kering (cengkeh), refined sugar (tebu dari perkebunan besar), gula mangkok (tebu dari perkebunan rakyat), ekivalen kopra (kopra), biji dan bunga (pala) serta minyak daun (sereh).

*follows: dry rubber (rubber); dry leaves (tea and tobacco); dry beans (coffee and cocoa); dry bark (cassia vera and cinchona); dry fibre (rosella); dry flowers/buds (cloves); refined sugar (sugar cane from estate); cup sugar (sugar cane from smallholders); copra (copra); seeds and buds (nutmeg); and leaf oil (citronella).*

16. Kawasan hutan adalah wilayah tertentu yang berupa hutan, yang ditunjuk dan atau ditetapkan oleh pemerintah untuk dipertahankan keberadaannya sebagai hutan tetap. Hal ini untuk menjamin kepastian hukum mengenai status kawasan hutan, letak batas dan luas suatu wilayah tertentu yang sudah ditunjuk menjadi kawasan hutan tetap.

16. *Forest Area is a specific territory of forest ecosystem determined and or decided by the government as a permanent forest. Such decision is important to maintain the size of forest area and to ensure its legitimation and boundary demarcation of permanent forest.*

17. Kawasan Suaka Alam (KSA) adalah kawasan dengan ciri khas tertentu, baik di darat maupun di perairan yang mempunyai fungsi pokok sebagai kawasan pengawetan keanekaragaman tumbuhan dan satwa serta ekosistemnya, yang juga berfungsi sebagai wilayah sistem penyangga kehidupan.

17. *A Sanctuary Reserve Area is a specific terrestrial or aquatic area having specific criteria for preserving biodiversity plant and animal as well as ecosystem, which also serve as life support system.*

18. Kawasan Pelestarian Alam (KPA) adalah kawasan dengan ciri khas

18. *A Nature Conservation area is a specific terrestrial or aquatic area*

tertentu, baik di darat maupun di perairan yang mempunyai fungsi pokok perlindungan sistem penyangga kehidupan, pengawetan keanekaragaman jenis tumbuhan dan satwa, serta pemanfaatan secara lestari sumber daya alam hayati dan ekosistemnya.

*whose main function is to serve life support system and preserve diversity of plant and animal species, as well as to provide a sustainable utilization of living resources and their ecosystems.*

19. Berdasarkan Undang-Undang No. 41 Tahun 1999 tentang Kehutanan, kawasan hutan dibagi ke dalam kelompok Hutan Konservasi, Hutan Lindung, dan Hutan Produksi.
19. *In accordance to the Act on Forestry No. 41/1999, forest area is categorized as Conservation Forest, Protection Forest and Production Forest.*
20. Hutan Konservasi adalah kawasan hutan dengan ciri khas tertentu, yang mempunyai fungsi pokok pengawetan keanekaragaman tumbuhan dan satwa serta ekosistemnya.
20. *Conservation Forest is a forest area having specific characteristic established for the purposes of conservation of animal and plant species as well as their ecosystem.*
21. Hutan Lindung adalah kawasan hutan yang mempunyai fungsi pokok sebagai perlindungan sistem penyangga kehidupan untuk mengatur tata air, mencegah banjir, mengendalikan erosi, mencegah intrusi air laut, dan memelihara kesuburan tanah.
21. *Protection Forest is a forest area designated to serve life support system, maintain hydrological system, prevent of flood, erosion control, seawater intrusion, and maintain soil fertility.*
22. Hutan Produksi adalah kawasan hutan yang mempunyai fungsi pokok memproduksi hasil hutan. Hutan produksi terdiri dari Hutan
22. *Production Forest is a forest area designated mainly to promote sustainable forest production. Production forest is classified as*



## AGRICULTURE

Produksi Tetap (HP), Hutan Produksi Terbatas (HPT), dan Hutan Produksi yang dapat dikonversi.

*permanent production forest, limited production forest, and convertible production forest.*

23. Hutan Konservasi terdiri dari: Kawasan suaka alam berupa Cagar Alam (CA) dan Suaka Margasatwa (SM); kawasan pelestarian alam berupa Taman Nasional (TN), Taman Hutan Raya (THR), dan Taman Wisata Alam (TWA); Taman Buru (TB). Taman Buru adalah kawasan hutan yang ditetapkan sebagai tempat wisata berburu.

23. *Conservation Forest is divided into: Sanctuary Reserve area consists of Strict Nature Reserve and Wildlife Sanctuary. Nature conservation area consists of National Park (TN), Grand Forest Park (THR), and Nature Recreation Park (TWA); Game Hunting Park (TB) Game Hunting Park is forest area devoted for game hunting recreation.*

24. Pemanfaatan hasil hutan kayu adalah segala bentuk usaha yang memanfaatkan dan mengusahakan hasil hutan kayu dengan tidak merusak lingkungan dan tidak mengurangi fungsi pokok hutan. Kegiatan ini hanya dapat dilaksanakan pada areal hutan yang memiliki potensi untuk dilakukan kegiatan pemanfaatan hasil hutan kayu dan dapat dilaksanakan setelah diperoleh izin usaha.

24. *Commercial utilization of timber as forest product is activities to utilize timber without destructing the environment and undermining the main functions of the forest area. Those activities could only be executed in forest area with high commercial timber value with license.*

25. Produksi hasil hutan utama yang dihasilkan dari hutan adalah kayu bulat. Produksi kayu bulat ini dihasilkan dari hutan alam melalui kegiatan perusahaan Hak

25. *The main product of commercial forest operation is log. The log is harvested from various sources such as natural forest granted to*

Pengusahaan Hutan (HPH/IUPHHK), kegiatan ijin pemanfaatan kayu (IPK) dalam rangka pembukaan wilayah hutan, pembangunan Hutan Tanaman Industri (HTI), serta kegiatan hutan rakyat.

*concessionaires (IUPHHK/HPH), land clearing activities (IPK), industrial forest plantation (HTI) and community forest.*

26. Kayu Gergajian merupakan kayu hasil konversi kayu bulat dengan menggunakan mesin gergaji, mempunyai bentuk yang teratur dengan sisi-sisi sejajar dan sudut-sudutnya siku dengan ketebalan tidak lebih dari 6 cm dan kadar air tidak lebih dari 18 persen. Kayu gergajian yang diolah langsung dari kayu bulat, wajib didukung dengan dokumen yang sah.
26. *Sawn Timber Constitutes a sawmill product derived from logs as raw material. The product is characterized with regular forms having parallel sides at right angle to each other, thickness not more than 6 cm and moisture content not to exceed 18 percent. Sawn timber produced directly from logs must be certified by a legal document.*
27. Kayu Lapis adalah panel kayu yang tersusun dari lapisan veneer dibagian luarnya, sedangkan dibagian intinya (core) bisa berupa veneer atau material lain, diikat dengan lem kemudian di-press (ditekan) sedemikian rupa sehingga menjadi panel yang kuat. Termasuk dalam artian ini adalah kayu lapis yang dilapisi lagi dengan material lain.
27. *Plywood is wood panel consisting of layers pressed together in between veneers; the core may be veneer or some other material, bound together with glue and pressed tightly together to make a strong panel. Included to this definition is plywood covered with other materials.*
28. Rumah Tangga Perikanan Tangkap adalah rumah tangga yang melakukan kegiatan penangkapan ikan/binatang air lainnya/tanaman
28. *A capture fishery household is a household conducting activities in catching fishes/other aquatic*

## AGRICULTURE

air dengan tujuan sebagian/seluruh hasilnya untuk dijual.

29. Rumah Tangga Perikanan Budidaya adalah rumah tangga yang melakukan kegiatan budidaya ikan/binatang air lainnya/tanaman air dengan tujuan sebagian/seluruh hasilnya untuk dijual.

*animals/aquatic plants, for which the products are wholly or partly to be sold.*

29. *An aquaculture fishery household is a household conducting activities in culturing fishes/other aquatic animals/aquatic plants, for which the products are wholly or partly to be sold. different types of parameters.*

<https://kepahiangkab.bps.go.id>

## ULASAN

## DESCRIPTION

Sektor pertanian berperan penting dalam perekonomian Kabupaten Kepahiang karena merupakan sektor utama yang memberikan peranan terbesar dalam pembentukan Produk Domestik Regional Bruto (PDRB). Pada tahun 2018 peranan sektor pertanian terhadap PDRB Kabupaten Kepahiang adalah 40,48 persen (angka sangat sementara). Dengan nilai nominal 1.611 milyar rupiah (atas dasar harga berlaku). Cakupan kegiatan pertanian terdiri dari beberapa jenis kegiatan yaitu pertanian, peternakan, perburuan dan jasa pertanian, kehutanan dan penebangan kayu serta perikanan.

Selain tanaman padi dan palawija, Kabupaten Kepahiang mempunyai keragaman produksi tanaman hortikultura seperti sayuran dan buah-buahan. Pada tahun 2018, luas panen tanaman cabai mencapai 1.093 hektar dengan produksi sebesar 143.522 kuintal dan tanaman bawang daun dengan produksi 6.115 kuintal. Untuk buah-buahan diantaranya buah pisang dengan produksi mencapai 2.575 ton dan papaya lebih dari 1.139 ton.

Dukungan luas wilayah dan kondisi lahan di Kabupaten Kepahiang terhadap komoditas tanaman perkebunan menjadikan wilayah ini banyak yang

*The agricultural sector plays an important role in the economy of Kepahiang Regency because it is the main sector that provides the greatest contribution in the formation of Gross Domestic Product (GDP). In 2018, the contribution of the agricultural sector to GDP is 40.48 percent (very provisional figures), with a nominal value of 1,611 billion Rupiahs (at current prices). The scope of agricultural activities consist of several activities, namely agricultures, livestock, hunts, and agricultural services, forestry and logging, and fishery.*

*In addition to paddies and crops, Kepahiang Regency has a diversity of horticultural crop production such as vegetables and fruits. In 2018, the total harvested area of chili reaches 1,093 hectares with a production of 143,522 quintals and spring onion with a production of 6,115 quintal. For fruits such as banana, the production reaches 2,575 ton and papaya is over than 1,139 tons.*

*The uspports from the area and condition of the land in Kepahiang Regency on plantation crops make this area used very much as plantation land.*

## AGRICULTURE

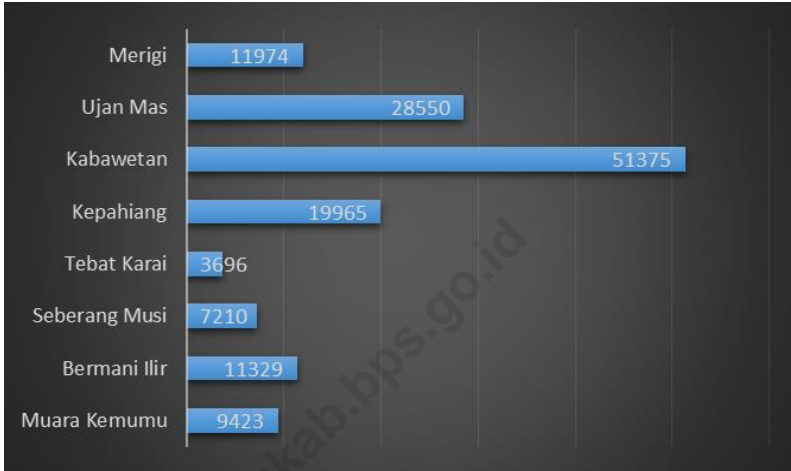
dimanfaatkan sebagai lahan perkebunan. Komoditi andalan yang dihasilkan antara lain kopi dan lada. Pada tahun 2018, komoditas tersebut mempunyai produksi masing-masing 17.480 ton dan 2.241 ton, mengalami kenaikan jika dibandingkan tahun 2017.

Hewan ternak dibagi dalam dua kelompok yaitu ternak besar dan ternak kecil serta unggas. Hewan yang masuk kategori ternak besar adalah sapi potong, sapi perah dan kerbau. Sedangkan hewan yang masuk kategori ternak kecil dan unggas adalah kambing, domba, babi, itik, ayam ras, dan ayam kampung. Tahun 2018 populasi sapi potong mencapai 2.536 ekor, sapi perah 106 ekor dan kerbau hanya 82 ekor. Untuk populasi ternak kecil, seperti kambing berjumlah 7.986 ekor. Sedangkan unggas seperti ayam kampung berjumlah 179.563 ekor dan ayam pedaging lebih dari 191 juta ekor.

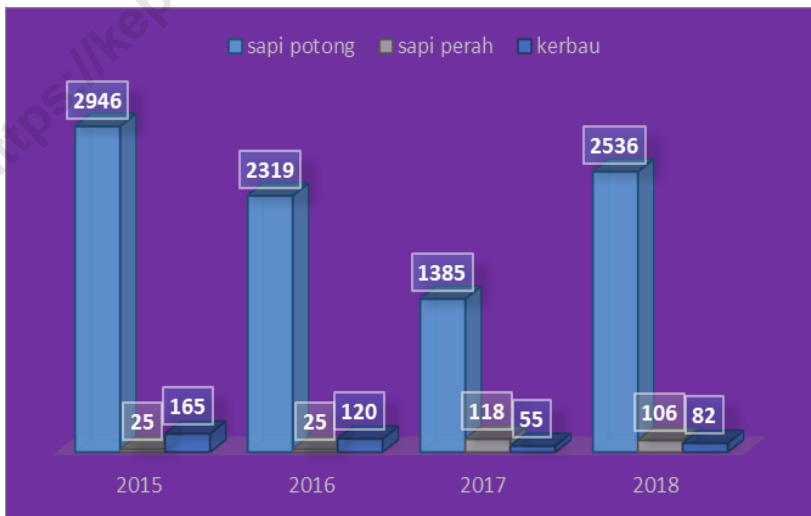
*The leading commodities produced are coffee and pepper. In 2018, those commodities have production of each 17,480 tons and 2,241 tons, increasing if it's compared with 2017.*

*The livestock are divided into two groups: large livestock, small livestock and poultry. Animals categorized as large livestock are beef cattle, dairy cattle and buffalo. While the animals categorized as small livestock and poultry are goats, sheep, pigs, ducks, broilers and layers, and organic chicken. In 2018 the population of beef cattle reaches 2,536 heads, dairy cattle 106 heads and buffalo is only 82. While the population of small livestock like goat is 7,986 heads. While the population of poultry like native chicken and broiler are 179,563 and 191 million heads each.*

**Gambar 9** Produksi Cabai di Kabupaten Kepahiang (Kuintal), 2018  
**Picture** 9 *Chilli Production in Kepahiang Regency (Quintal), 2018*



**Gambar 10** Populasi Ternak Besar di Kabupaten Kepahiang, 2015-2018  
**Picture** 10 *Large Livestock Population in Kepahiang Regency, 2015-2018*



**5.1. TANAMAN PANGAN/FOOD CROPS**

Tabel 5.1.1 Luas Penen, Produksi, dan Produktivitas padi<sup>1</sup> menurut Kecamatan di Kabupaten Kepahiang, 2018  
*Table 5.1.1 Harvested Area, Production and Productivity of Paddy by Subdistrict in Kepahiang Regency, 2018*

|   | Kecamatan<br>Subdistrict | Luas Panen (ha)<br>Harvested Area (ha) | Produksi (ton)<br>Production<br>(ton) | Produktivitas<br>(Ku/ha)<br>Productivity<br>(Qu/ha) |
|---|--------------------------|----------------------------------------|---------------------------------------|-----------------------------------------------------|
|   | (1)                      | (2)                                    | (3)                                   | (4)                                                 |
| 1 | Muara Kemumu             | ...                                    | ...                                   | ...                                                 |
| 2 | Bermani Ilir             | ...                                    | ...                                   | ...                                                 |
| 3 | Seberang Musi            | ...                                    | ...                                   | ...                                                 |
| 4 | Tebat Karai              | ...                                    | ...                                   | ...                                                 |
| 5 | Kepahiang                | ...                                    | ...                                   | ...                                                 |
| 6 | Kabawetan                | ...                                    | ...                                   | ...                                                 |
| 7 | Ujan Mas                 | ...                                    | ...                                   | ...                                                 |
| 8 | Merigi                   | ...                                    | ...                                   | ...                                                 |
|   | <b>Kepahiang</b>         | <b>3 116</b>                           | <b>14 794</b>                         | <b>47,48</b>                                        |

<sup>1</sup> kualitas produksi gabah kering giling / *The production is in term of dry unhusked paddy*

Sumber : BPS, Survei Kerangka Sampel Area (KSA)

Source : BPS – Statistics of Kepahiang Regency, Area Sampling Frame (ASF) Survey

Tabel 5.1.2 Produksi Padi<sup>1</sup> dan Beras menurut Kecamatan di Kabupaten Kepahiang (Ton), 2018  
*Rice Equivalent Production by Subdistrict in Kepahiang Regency (Ton), 2018*

|   | Kecamatan<br><i>Subdistrict</i> | Produksi Padi (ton)<br><i>Paddy Production (ton)</i> | Produksi Beras (ton)<br><i>Rice Production (ton)</i> |
|---|---------------------------------|------------------------------------------------------|------------------------------------------------------|
|   | (1)                             | (2)                                                  | (3)                                                  |
| 1 | Muara Kemumu                    | ...                                                  | ...                                                  |
| 2 | Bermani Ilir                    | ...                                                  | ...                                                  |
| 3 | Seberang Musi                   | ...                                                  | ...                                                  |
| 4 | Tebat Karai                     | ...                                                  | ...                                                  |
| 5 | Kepahiang                       | ...                                                  | ...                                                  |
| 6 | Kabawetan                       | ...                                                  | ...                                                  |
| 7 | Ujan Mas                        | ...                                                  | ...                                                  |
| 8 | Merigi                          | ...                                                  | ...                                                  |
|   | <b>Kepahiang</b>                | <b>14 794</b>                                        | <b>8 477</b>                                         |

<sup>1</sup> kualitas produksi gabah kering giling / *The production is in term of dry unhusked paddy*

Sumber : BPS, Survei Kerangka Sampel Area (KSA)

Source : BPS – Statistics of Kepahiang Regency, Area Sampling Frame (ASF) Survey



## AGRICULTURE

Tabel 5.1.3  
 Table  
 Produksi Jagung<sup>1</sup> dan Kedelai<sup>2</sup> Menurut Kecamatan di Kabupaten Kepahiang (Ton), 2018  
*Production of Maize and Soybeans by Subdistrict in Kepahiang Regency (Ton), 2018*

|   | Kecamatan<br>Subdistrict | Produksi Jagung<br>Maize Production | Produksi Kedelai<br>Soybeans Production |
|---|--------------------------|-------------------------------------|-----------------------------------------|
|   | (1)                      | (2)                                 | (3)                                     |
| 1 | Muara Kemumu             | ...                                 | ...                                     |
| 2 | Bermani Ilir             | ...                                 | ...                                     |
| 3 | Seberang Musi            | ...                                 | ...                                     |
| 4 | Tebat Karai              | ...                                 | ...                                     |
| 5 | Kepahiang                | ...                                 | ...                                     |
| 6 | Kabawetan                | ...                                 | ...                                     |
| 7 | Ujan Mas                 | ...                                 | ...                                     |
| 8 | Merigi                   | ...                                 | ...                                     |
|   | <b>Kepahiang</b>         | <b>4 491</b>                        | <b>695</b>                              |

<sup>1</sup> kualitas produksi jagung pipilan kering / *The production is in term of dry loose maize*

<sup>2</sup> kualitas produksi kedelai biji kering / *The production is in term of dry shelled soybean*

Sumber : BPS, Laporan Statistik Pertanian

Source : BPS – Statistics of Kepahiang Regency, Agriculture Statistic Report of Food Crops

## 5.2 HORTIKULTURA/HORTICULTURE

Tabel 5.2.1 Luas Panen Tanaman Sayuran Menurut Kecamatan dan Jenis Sayuran di Kabupaten Kepahiang (Hektar), 2017-2018  
*Table* *Harvested Area of Vegetables by Subdistrict and Kind of Plant in Kepahiang Regency (Hectare), 2017-2018*

| Kecamatan<br>Subdistrict | Bawang Merah<br>Shallot |            | Cabai<br>Chilli |              | Kentang<br>Potato |           | Kubis<br>Cabbage |           |
|--------------------------|-------------------------|------------|-----------------|--------------|-------------------|-----------|------------------|-----------|
|                          | 2017                    | 2018       | 2017            | 2018         | 2017              | 2018      | 2017             | 2018      |
| (1)                      | (2)                     | (3)        | (4)             | (5)          | (6)               | (7)       | (8)              | (9)       |
| 1 Muara Kemumu           | 5                       | 7          | 63              | 63           | 1                 | -         | 17               | 7         |
| 2 Bermani Ilir           | 7                       | 33         | 50              | 106          | -                 | -         | -                | -         |
| 3 Seberang Musi          | 1                       | 6          | 28              | 83           | -                 | -         | -                | -         |
| 4 Tebat Karai            | -                       | 1          | 50              | 66           | -                 | -         | -                | -         |
| 5 Kepahiang              | 10                      | 16         | 113             | 135          | -                 | 2         | -                | -         |
| 6 Kabawetan              | 2                       | 35         | 214             | 258          | 16                | 41        | 49               | 52        |
| 7 Ujan Mas               | 8                       | 12         | 294             | 242          | -                 | 13        | 16               | 15        |
| 8 Merigi                 | 5                       | 11         | 101             | 140          | -                 | -         | 12               | 5         |
| <b>Kepahiang</b>         | <b>38</b>               | <b>121</b> | <b>913</b>      | <b>1 093</b> | <b>17</b>         | <b>56</b> | <b>94</b>        | <b>79</b> |

Lanjutan Tabel / Continued table 5.2.1

| Kecamatan<br>Subdistrict | Petsai<br>Chinese Cabbage |           | Tomat<br>Tomato |            | Bawang Putih<br>Garlic |          |
|--------------------------|---------------------------|-----------|-----------------|------------|------------------------|----------|
|                          | 2017                      | 2018      | 2017            | 2017       | 2017                   | 2018     |
| (1)                      | (10)                      | (11)      | (12)            | (13)       | (14)                   | (15)     |
| 1 Muara Kemumu           | 6                         | 7         | 15              | 8          | -                      | -        |
| 2 Bermani Ilir           | -                         | -         | 3               | 2          | -                      | -        |
| 3 Seberang Musi          | -                         | -         | 4               | 10         | -                      | -        |
| 4 Tebat Karai            | -                         | -         | 17              | 15         | -                      | -        |
| 5 Kepahiang              | 24                        | 11        | 12              | 18         | -                      | -        |
| 6 Kabawetan              | 74                        | 38        | 107             | 62         | -                      | 5        |
| 7 Ujan Mas               | 20                        | 6         | 53              | 30         | -                      | -        |
| 8 Merigi                 | 11                        | 2         | 42              | 10         | -                      | -        |
| <b>Kepahiang</b>         | <b>135</b>                | <b>64</b> | <b>253</b>      | <b>155</b> | <b>-</b>               | <b>5</b> |

Sumber : BPS Kabupaten Kepahiang

Source : BPS – Statistics of Kepahiang Regency

Tabel  
Table

5.2.2

Produksi Tanaman Sayuran Menurut Kecamatan dan Jenis Sayuran di Kabupaten Kepahiang (Kuintal), 2017-2018  
*Production of Vegetables by Subdistrict and Kind of Plant in Kepahiang Regency (Quintal), 2017 - 2018*

| Kecamatan<br>Subdistrict | Bawang Merah<br>Shallot |              | Cabai<br>Chilli |                | Kentang<br>Potato |              | Kubis<br>Cabbage |              |
|--------------------------|-------------------------|--------------|-----------------|----------------|-------------------|--------------|------------------|--------------|
|                          | 2017                    | 2018         | 2017            | 2018           | 2017              | 2018         | 2017             | 2018         |
| (1)                      | (2)                     | (3)          | (4)             | (5)            | (6)               | (7)          | (8)              | (9)          |
| 1 Muara Kemumu           | 510                     | 350          | 1 607           | 9 423          | 150               | -            | 980              | 295          |
| 2 Bermani Ilir           | 620                     | 1 875        | 1 055           | 11 329         | -                 | -            | -                | -            |
| 3 Seberang Musi          | 45                      | 383          | 1 073           | 7 210          | -                 | -            | -                | -            |
| 4 Tebat Karai            | -                       | 60           | 1 255           | 3 696          | -                 | -            | -                | -            |
| 5 Kepahiang              | 300                     | 300          | 4 142           | 19 965         | -                 | 5            | -                | -            |
| 6 Kabawetan              | 90                      | 2 065        | 21 233          | 51 375         | 2 127             | 6 060        | 8 574            | 8 375        |
| 7 Ujan Mas               | 360                     | 378          | 19 407          | 28 550         | -                 | 755          | 2 430            | 662          |
| 8 Merigi                 | 200                     | 475          | 3 923           | 11 974         | -                 | -            | 1 430            | 308          |
| <b>Kepahiang</b>         | <b>2 125</b>            | <b>5 886</b> | <b>53 695</b>   | <b>143 522</b> | <b>2 277</b>      | <b>6 820</b> | <b>13 414</b>    | <b>9 640</b> |

## AGRICULTURE

Lanjutan Tabel / *Continued table* 5.2.2

| Kecamatan<br>Subdistrict | Petsai<br><i>Chinese Cabbage</i> |              | Tomat<br><i>Tomato</i> |               | Bawang Putih<br><i>Garlic</i> |            |
|--------------------------|----------------------------------|--------------|------------------------|---------------|-------------------------------|------------|
|                          | 2017                             | 2018         | 2017                   | 2018          | 2017                          | 2018       |
| (1)                      | (10)                             | (11)         | (12)                   | (13)          | (14)                          | (15)       |
| 1 Muara Kemumu           | 300                              | 207          | 880                    | 775           | -                             | -          |
| 2 Bermani Ilir           | -                                | -            | 35                     | 95            | -                             | -          |
| 3 Seberang Musi          | -                                | -            | 45                     | 704           | -                             | -          |
| 4 Tebat Karai            | -                                | -            | 145                    | 347           | -                             | -          |
| 5 Kepahiang              | 1 655                            | 540          | 67                     | 643           | -                             | -          |
| 6 Kabawetan              | 10 273                           | 4 278        | 9 813                  | 15 562        | -                             | 200        |
| 7 Ujan Mas               | 1 796                            | 249          | 2 530                  | 2 478         | -                             | -          |
| 8 Merigi                 | 772                              | 110          | 1 726                  | 1 030         | -                             | -          |
| <b>Kepahiang</b>         | <b>14 796</b>                    | <b>5 384</b> | <b>32 231</b>          | <b>21 634</b> | <b>-</b>                      | <b>200</b> |

Sumber/Source: BPS, Statistik Pertanian Hortikultura SPH-SBS/BPS-Statistics Indonesia, Agricultural Statistic for Horticulture SPH-SBS

Tabel 5.2.3 Luas Panen Tanaman Sayuran dan Buah-buahan Semusim menurut Jenis Tanaman di Kabupaten Kepahiang (Ha), 2016-2018  
 Table *Harvested Area of Seasonal Vegetables and Fruits by Kind of Plant in Kepahiang Regency (Ha), 2016-2018*

| Jenis Tanaman<br><i>Kind of Plants</i> |                                                     | 2016 | 2017 | 2018  |
|----------------------------------------|-----------------------------------------------------|------|------|-------|
| (1)                                    | (2)                                                 | (3)  | (4)  | (5)   |
| 1.                                     | Bawang Merah/ <i>Shallot</i>                        | 19   | 38   | 121   |
| 2.                                     | Bawang Putih/ <i>Garlic</i>                         | -    | -    | 5     |
| 3.                                     | Bawang Daun/ <i>Spring Onion</i>                    | 237  | 199  | 105   |
| 4.                                     | Kentang/ <i>Potato</i>                              | 49   | 17   | 56    |
| 5.                                     | Kubis/ <i>Cabbage</i>                               | 146  | 94   | 79    |
| 6.                                     | Kembang Kol/ <i>Cauliflower</i>                     | 57   | 52   | 51    |
| 7.                                     | Petsai/Sawi <i>Chinese Cabbage</i>                  | 183  | 135  | 64    |
| 8.                                     | Wortel/ <i>Carrot</i>                               | 73   | 79   | 47    |
| 9.                                     | Lobak/ <i>Radish</i>                                | -    | -    | -     |
| 10.                                    | Kacang Merah/ <i>Red Beans</i>                      | 101  | 5    | 41    |
| 11.                                    | Kacang Panjang / <i>Long Beans</i>                  | 213  | 220  | 86    |
| 12.                                    | Cabai Besar/ <i>Red Pepper</i>                      | 329  | 684  | 733   |
| 13.                                    | Cabai Rawit / <i>Cayenne Pepper</i>                 | 137  | 229  | 360   |
| 14.                                    | Cabai / <i>Chili</i>                                | -    | 913  | 1 093 |
| 15.                                    | Jamur <sup>*)</sup> / <i>Mushrooms<sup>*)</sup></i> | 230  | 350  | 104   |

## AGRICULTURE

Lanjutan Tabel / *Continued table 5.2.3*

| <b>Jenis Tanaman</b><br><i>Kind of Plants</i> |                             | <b>2016</b> | <b>2017</b> | <b>2018</b> |
|-----------------------------------------------|-----------------------------|-------------|-------------|-------------|
| (1)                                           |                             | (2)         | (3)         | (4)         |
| 16.                                           | Tomat/ <i>Tomato</i>        | 202         | 253         | 155         |
| 17.                                           | Terung/ <i>Eggplant</i>     | 203         | 182         | 115         |
| 18.                                           | Buncis/ <i>Bean</i>         | 175         | 216         | 96          |
| 19.                                           | Ketimun/ <i>Cucumber</i>    | 86          | 91          | 58          |
| 20.                                           | Labu Siam/ <i>Chayote</i>   | 60          | 70          | 50          |
| 21.                                           | Kangkung/ <i>Kangkong</i>   | 4           | 44          | 16          |
| 22.                                           | Bayam/ <i>Spinach</i>       | 21          | 2           | 11          |
| 23.                                           | Melon/ <i>Melon</i>         | -           | -           | -           |
| 24.                                           | Semangka <i>Watermelon</i>  | -           | -           | -           |
| 25.                                           | Blewah/ <i>Cantaloupe</i>   | -           | -           | -           |
| 26.                                           | Stroberi/ <i>Strawberry</i> | -           | -           | -           |

Sumber/*Source*: BPS, Statistik Pertanian Hortikultura SPH-SBS/BPS-*Statistics Indonesia, Agricultural Statistic for Horticulture SPH-SBS*

Tabel

5.2.4

Produksi Tanaman Sayuran dan Buah-buahan Semusim menurut Jenis Tanaman di Kabupaten Kepahiang (Kuintal), 2016-2018  
*Production of Seasonal Vegetables and Fruits by Kind of Plant in Kepahiang Regency (Quintal), 2016-2018*

Table

|     | Jenis Tanaman<br><i>Kind of Plants</i>          | 2016   | 2017   | 2018    |
|-----|-------------------------------------------------|--------|--------|---------|
|     | (1)                                             | (2)    | (3)    | (4)     |
| 1.  | Bawang Daun/ <i>Wlech Onion</i>                 | 18 239 | 15 218 | 6 115   |
| 2.  | Bawang Merah/ <i>Shallot</i>                    | 1 121  | 2 125  | 5 886   |
| 3.  | Bawang Putih/ <i>Garlic</i>                     | -      | -      | 200     |
| 4.  | Bayam/ <i>Spinach</i>                           | 636    | 30     | 195     |
| 5.  | Buncis/ <i>Green Bean</i>                       | 15 944 | 16 729 | 12 173  |
| 6.  | Cabai Besar/ <i>Chili (Capsicum Annum)</i>      | 26 063 | 40 874 | 96 312  |
| 7.  | Cabai Rawit/ <i>Chili (Capsicum Frutescens)</i> | 8 172  | 12 821 | 47 210  |
| 8.  | Cabai/ <i>Chili</i>                             | 34 235 | 53 695 | 143 522 |
| 9.  | Jamur/ <i>Mushroom</i>                          | 845    | 1 800  | 1 603   |
| 10. | Kacang Merah/ <i>Red Bean</i>                   | 1 182  | 213    | 3 075   |
| 11. | Kacang Panjang/ <i>Yarldlong Bean</i>           | 14 579 | 19 061 | 7 539   |
| 12. | Kangkung/ <i>Kangkong</i>                       | 210    | 989    | 607     |
| 13. | Kembang Kol/ <i>Cauliflower</i>                 | 2 088  | 2 135  | 4 746   |
| 14. | Kentang/ <i>Potato</i>                          | 5 015  | 2 277  | 6 820   |
| 15. | Ketimun/ <i>Cucumber</i>                        | 6 702  | 6 431  | 4 816   |



## AGRICULTURE

Lanjutan Tabel / *Continued table 5.2.4*

| Jenis Tanaman<br><i>Kind of Plants</i> |                                | 2016   | 2017   | 2018   |
|----------------------------------------|--------------------------------|--------|--------|--------|
| (1)                                    | (2)                            | (3)    | (4)    | (4)    |
| 16.                                    | Kubis/ <i>Cabbage</i>          | 17 663 | 13 414 | 9 640  |
| 17.                                    | Labu Siam/ <i>Chayote</i>      | 14 457 | 37 411 | 18 173 |
| 18.                                    | Lobak/ <i>Radish</i>           | -      | -      | -      |
| 19.                                    | Paprika/ <i>Bell Pepper</i>    | -      | -      | -      |
| 20.                                    | Petsai/ <i>Chinese Cabbage</i> | 12 223 | 14 796 | 5 384  |
| 21.                                    | Terung/ <i>Eggplant</i>        | 18 258 | 23 430 | 15 651 |
| 22.                                    | Tomat/ <i>Tomato</i>           | 29 562 | 32 231 | 21 634 |
| 23.                                    | Wortel/ <i>Carrot</i>          | 14 264 | 13 307 | 6 137  |
| 24.                                    | Blewah/ <i>Cantaloupe</i>      | -      | -      | -      |
| 25.                                    | Melon/ <i>Melon</i>            | -      | -      | -      |
| 26.                                    | Semangka/ <i>Watermelon</i>    | -      | -      | -      |
| 27.                                    | Stroberi/ <i>Strawberry</i>    | -      | -      | -      |

Tabel

5.2.5

Table

Luas Panen Tanaman Biofarmaka menurut Kecamatan dan Jenis Tanaman di Kabupaten Kepahiang (m<sup>2</sup>), 2017-2018  
*Harvested Area of Medical Plants by Subdistrict and Kind of Plant in Kepahiang Regency (m<sup>2</sup>), 2017-2018*

| Kecamatan<br>Subdistrict | Jahe<br>Ginger |                | Laos/Lengkuas<br>Galanga |               |
|--------------------------|----------------|----------------|--------------------------|---------------|
|                          | 2017           | 2018           | 2017                     | 2018          |
| (1)                      | (2)            | (3)            | (4)                      | (5)           |
| 1 Muara Kemumu           | 39 400         | 1 208          | 2 900                    | 2 250         |
| 2 Bermani Ilir           | 43 000         | 30 000         | 4 000                    | 1 800         |
| 3 Seberang Musi          | 51 012         | 15 000         | 850                      | 400           |
| 4 Tebat Karai            | 245            | 1 825          | 784                      | 3 150         |
| 5 Kepahiang              | 2 500          | 13 400         | 4 500                    | 2 400         |
| 6 Kabawetan              | 4 000          | 820            | -                        | 8             |
| 7 Ujan Mas               | 164 000        | 17 000         | 3 000                    | 200           |
| 8 Merigi                 | 7 000          | 23 000         | 1 250                    | -             |
| <b>Kepahiang</b>         | <b>311 157</b> | <b>102 253</b> | <b>17 284</b>            | <b>10 208</b> |

AGRICULTURE

Lanjutan Tabel / Continued table 5.2.5

| Jenis Tanaman<br><i>Kind of Plants</i> | Kencur<br><i>East Indian Galangal</i> |              | Kunyit<br><i>Turmeric</i> |              |
|----------------------------------------|---------------------------------------|--------------|---------------------------|--------------|
|                                        | 2017                                  | 2018         | 2017                      | 2018         |
| (1)                                    | (2)                                   | (3)          | (4)                       | (5)          |
| 1 Muara Kemumu                         | -                                     | -            | 9 100                     | 2 400        |
| 2 Bermani Ilir                         | -                                     | -            | 3 700                     | 500          |
| 3 Seberang Musi                        | 500                                   | 200          | 1 000                     | 400          |
| 4 Tebat Karai                          | 661                                   | 1 150        | 443                       | 2 900        |
| 5 Kepahiang                            | -                                     | -            | 1 000                     | 2 300        |
| 6 Kabawetan                            | -                                     | -            | -                         | 5            |
| 7 Ujan Mas                             | 2 200                                 | -            | 3 000                     | -            |
| 8 Merigi                               | 1 500                                 | -            | 1 500                     | -            |
| <b>Kepahiang</b>                       | <b>4 861</b>                          | <b>1 350</b> | <b>19 743</b>             | <b>8 505</b> |

Tabel

5.2.6

Table

Produksi Tanaman Biofarmaka menurut Kecamatan dan Jenis Tanaman di Kabupaten Kepahiang (kg), 2017-2018  
*Production of Medical Plants by Subdistrict and Kind of Plant in Kepahiang Regency (kg), 2017-2018*

| Kecamatan<br>Subdistrict | Jahe<br>Ginger |                | Laos/Lengkuas<br>Galanga |               |
|--------------------------|----------------|----------------|--------------------------|---------------|
|                          | 2017           | 2018           | 2017                     | 2018          |
| (1)                      | (2)            | (3)            | (4)                      | (5)           |
| 1 Muara Kemumu           | 41 847         | 2 980          | 7 196                    | 8 160         |
| 2 Bermani Ilir           | 63 590         | 47 880         | 7 436                    | 4 225         |
| 3 Seberang Musi          | 31 486         | 23 950         | 1 203                    | 720           |
| 4 Tebat Karai            | 169            | 1 248          | 540                      | 2 068         |
| 5 Kepahiang              | 3 500          | 16 340         | 6 500                    | 2 450         |
| 6 Kabawetan              | 6 500          | 1 572          | -                        | 19            |
| 7 Ujan Mas               | 43 480         | 44 950         | 2 950                    | 400           |
| 8 Merigi                 | 16 470         | 25 045         | 4 975                    | -             |
| <b>Kepahiang</b>         | <b>207 042</b> | <b>163 965</b> | <b>30 800</b>            | <b>18 042</b> |

Lanjutan table / Continued table 5.2.6

| Jenis Tanaman<br><i>Kind of Plants</i> | Kencur<br><i>East Indian Galangal</i> |              | Kunyit<br><i>Turmeric</i> |               |
|----------------------------------------|---------------------------------------|--------------|---------------------------|---------------|
|                                        | 2017                                  | 2018         | 2017                      | 2018          |
| (1)                                    | (2)                                   | (3)          | (4)                       | (5)           |
| 1 Muara Kemumu                         | -                                     | -            | 15 556                    | 2 160         |
| 2 Bermani Ilir                         | -                                     | -            | 9 277                     | 3 575         |
| 3 Seberang Musi                        | 180                                   | 675          | 2 660                     | 315           |
| 4 Tebat Karai                          | 389                                   | 689          | 261                       | 1 724         |
| 5 Kepahiang                            | -                                     | -            | 1 900                     | 2 244         |
| 6 Kabawetan                            | -                                     | -            | -                         | 15            |
| 7 Ujan Mas                             | 2 638                                 | -            | 3 375                     | -             |
| 8 Merigi                               | 1 035                                 | -            | 1 750                     | -             |
| <b>Kepahiang</b>                       | <b>4 242</b>                          | <b>1 364</b> | <b>34 779</b>             | <b>10 033</b> |

Tabel 5.2.7 Luas Panen Tanaman Biofarmaka menurut Jenis Tanaman di Kabupaten Kepahiang (m<sup>2</sup>), 2017-2018  
 Table *Harvested Area of Medical Plants by Kind of Plant in Kepahiang Regency (m<sup>2</sup>), 2017-2018*

|     | Jenis Tanaman<br><i>Kind of Plants</i>                       | 2017    | 2018    |
|-----|--------------------------------------------------------------|---------|---------|
|     | (1)                                                          | (2)     | (3)     |
| 1.  | Jahe/ <i>Ginger</i>                                          | 311 157 | 102 253 |
| 2.  | Laos/Lengkuas <i>Galanga</i>                                 | 17 284  | 10 208  |
| 3.  | Kencur / <i>East Indian Galangal</i>                         | 4 861   | 1 350   |
| 4.  | Kunyit/ <i>Turmenic</i>                                      | 19 743  | 8 505   |
| 5.  | Lempuyang/ <i>Lempuyang</i>                                  | -       | -       |
| 6.  | Temulawak/ <i>Ginger</i>                                     | 410     | 490     |
| 7.  | Temuireng / <i>Temuireng</i>                                 | -       | -       |
| 8.  | Temukunci / <i>Temukunci</i>                                 | -       | -       |
| 9.  | Dlingo/Dringo <i>Dlingo/Dringo</i>                           | -       | -       |
| 10. | Kapulaga/ <i>Cardamom</i>                                    | 5 470   | 1 500   |
| 11. | Mengkudu/Pace <sup>*)</sup> <i>Noni<sup>*)</sup></i>         | -       | -       |
| 12. | Mahkota Dewa <sup>*)</sup> / <i>God's Crown<sup>*)</sup></i> | -       | -       |
| 13. | Keji Beling / <i>Keji Beling</i>                             | -       | -       |
| 14. | Sambiloto/ <i>Sambiloto</i>                                  | -       | -       |
| 15. | Lidah Buaya/ <i>Aloe Vera</i>                                | -       | -       |

Catatan/Note: <sup>\*)</sup> Untuk Luasan Diisi Dalam Satuan Pohon/*Harvested Area in Tree Unit*

Sumber/Source: BPS, Statistik Pertanian Hortikultura SPH-TBF/BPS-Statistics Indonesia, *Agricultural Statistic for Horticulture SPH-TBF*

## AGRICULTURE

Tabel

5.2.8

Produksi Tanaman Biofarmaka menurut Jenis Tanaman di Kabupaten Kepahiang (kg), 2017-2018

Table

*Production of Medical Plants by Kind of Plant in Kepahiang Regency (kg), 2017-2018*

| Jenis Tanaman<br><i>Kind of Plants</i> |                                                              | 2017    | 2018    |
|----------------------------------------|--------------------------------------------------------------|---------|---------|
| (1)                                    |                                                              | (2)     | (3)     |
| 1.                                     | Jahe/ <i>Ginger</i>                                          | 207 042 | 163 965 |
| 2.                                     | Laos/Lengkuas <i>Galanga</i>                                 | 30 800  | 18 042  |
| 3.                                     | Kencur / <i>East Indian Galangal</i>                         | 4 242   | 1 364   |
| 4.                                     | Kunyit/ <i>Turmeric</i>                                      | 34 779  | 10 033  |
| 5.                                     | Lempuyang/ <i>Lempuyang</i>                                  | -       | -       |
| 6.                                     | Temulawak/ <i>Ginger</i>                                     | 1 289   | 627     |
| 7.                                     | Temuireng / <i>Temuireng</i>                                 | -       | -       |
| 8.                                     | Temukunci / <i>Temukunci</i>                                 | -       | -       |
| 9.                                     | Dlingo/Dringo <i>Dlingo/Dringo</i>                           | -       | -       |
| 10.                                    | Kapulaga/ <i>Cardamom</i>                                    | 3 819   | 912     |
| 11.                                    | Mengkudu/Pace <sup>*)</sup> <i>Noni<sup>*)</sup></i>         | -       | -       |
| 12.                                    | Mahkota Dewa <sup>*)</sup> / <i>God's Crown<sup>*)</sup></i> | -       | -       |
| 13.                                    | Keji Beling / <i>Keji Beling</i>                             | -       | -       |
| 14.                                    | Sambiloto/ <i>Sambiloto</i>                                  | -       | -       |
| 15.                                    | Lidah Buaya/ <i>Aloe Vera</i>                                | -       | -       |

Catatan/Note: <sup>\*)</sup> Untuk Luasan Diisi Dalam Satuan Pohon/*Harvested Area in Tree Unit*

Sumber/Source: BPS, Statistik Pertanian Hortikultura SPH-TBF/BPS-Statistics Indonesia, *Agricultural Statistic for Horticulture SPH-TBF*

Tabel

5.2.9

Table

Produksi Tanaman Buah-buahan Tahunan menurut Kecamatan dan Jenis Tanaman di Kabupaten Kepahiang (Kuintal), 2017-2018  
*Production of Annual Fruits by Subdistrict and Kind of Plant in Kepahiang Regency (Quintal), 2017-2018*

| Kecamatan<br>Subdistrict | Mangga/Mango |              | Durian/Durian |              | Jeruk/Orange  |               |
|--------------------------|--------------|--------------|---------------|--------------|---------------|---------------|
|                          | 2017         | 2018         | 2017          | 2018         | 2017          | 2018          |
| (1)                      | (2)          | (3)          | (4)           | (5)          | (6)           | (7)           |
| Muara Kemumu             | -            | -            | 40            | 1 560        | -             | 53            |
| Bermani Ilir             | -            | 178          | 1 230         | 1 180        | 140           | 1 649         |
| Seberang Musi            | -            | 65           | -             | 400          | 405           | 568           |
| Tebat Karai              | 52           | 121          | 345           | 26           | 1 680         | 1 320         |
| Kepahiang                | -            | 23           | 2 478         | 20           | 3 018         | 2 738         |
| Kabawetan                | -            | 1 280        | -             | -            | 5 526         | 34 050        |
| Ujan Mas                 | -            | -            | 120           | -            | 1 051         | 2 990         |
| Merigi                   | -            | -            | 73            | 214          | 184           | 162           |
| <b>Kepahiang</b>         | <b>52</b>    | <b>1 667</b> | <b>4 286</b>  | <b>3 400</b> | <b>12 004</b> | <b>43 530</b> |



Lanjutan Tabel/Continued Table 5.2.9

| Kecamatan<br>Subdistrict | Pisang/ <i>Banana</i> |               | Pepaya/ <i>Papaya</i> |               | Salak/ <i>Salacca</i> |            |
|--------------------------|-----------------------|---------------|-----------------------|---------------|-----------------------|------------|
|                          | 2017                  | 2018          | 2017                  | 2018          | 2017                  | 2018       |
| (1)                      | (2)                   | (3)           | (4)                   | (5)           | (6)                   | (7)        |
| Muara Kemumu             | 9 705                 | 6 780         | 630                   | 428           | -                     | -          |
| Bermani Ilir             | 425                   | 586           | 143                   | 55            | -                     | -          |
| Seberang Musi            | 286                   | 1 200         | 584                   | 530           | -                     | -          |
| Tebat Karai              | 2 051                 | 1 905         | 1 692                 | 1 679         | -                     | -          |
| Kepahiang                | 1 270                 | 325           | 9 034                 | 5 250         | 110                   | 7          |
| Kabawetan                | 1 370                 | 2 760         | 285                   | 453           | -                     | -          |
| Ujan Mas                 | 11 970                | 11 256        | 1 042                 | 827           | 150                   | 173        |
| Merigi                   | 2 430                 | 940           | 702                   | 2 175         | 24                    | 4          |
| <b>Kepahiang</b>         | <b>29 507</b>         | <b>25 752</b> | <b>14 112</b>         | <b>11 397</b> | <b>284</b>            | <b>184</b> |

Sumber/Source: BPS, Statistik Pertanian Hortikultura SPH-BST/BPS-Statistics Indonesia, Agricultural Statistic for Horticulture SPH-BST

Tabel 5.2.10  
 Table Produksi Buah-buahan dan Sayuran Tahunan menurut Jenis Tanaman di Kabupaten Kepahiang (Kuintal), 2016-2018  
*Production of Annual Fruits and Vegetables by Kind of Plant in Kepahiang Regency (Quintal), 2016-2018*

| Jenis Tanaman<br><i>Kind of Plants</i> |                                                     | 2016   | 2017   | 2018   |
|----------------------------------------|-----------------------------------------------------|--------|--------|--------|
| (1)                                    |                                                     | (2)    | (3)    | (4)    |
| 1.                                     | Alpukat/ <i>Avocado</i>                             | 2 853  | 3 052  | 6 075  |
| 2.                                     | Belimbing/ <i>Star Fruit</i>                        | 278    | 166    | 415    |
| 3.                                     | Duku/Langsat/Kokosan<br><i>Duku/Langsat/Kokosan</i> | 56     | 67     | 41     |
| 4.                                     | Durian/ <i>Durian</i>                               | 8 843  | 4 286  | 3 400  |
| 5.                                     | Jambu Biji/ <i>Guava</i>                            | 636    | 306    | 342    |
| 6.                                     | Jambu Air<br><i>Water Apple</i>                     | 358    | 305    | 170    |
| 7.                                     | Jeruk Siam/Kepron<br><i>Siamese Orange</i>          | 17 736 | 12 004 | 43 530 |
| 8.                                     | Jeruk Besar<br><i>Big Orange</i>                    | -      | -      | -      |
| 9.                                     | Mangga/ <i>Mango</i>                                | 346    | 52     | 1 667  |
| 10.                                    | Manggis/ <i>Mangosteen</i>                          | 274    | 166    | 26     |
| 11.                                    | Nangka/Cempedak<br><i>Jack Fruit</i>                | 1 992  | 1 585  | 1 557  |
| 12.                                    | Nenas <sup>*)</sup> / <i>Pineapple<sup>*)</sup></i> | 165    | 223    | 170    |
| 13.                                    | Pepaya/ <i>Papaya</i>                               | 27 742 | 14 112 | 11 397 |
| 14.                                    | Pisang <sup>*)</sup> / <i>Banana<sup>*)</sup></i>   | 30 421 | 29 507 | 25 752 |
| 15.                                    | Rambutan/ <i>Rambutan</i>                           | 800    | 692    | 590    |

## AGRICULTURE

Lanjutan Tabel/*Continued Table* 5.2.10

| Jenis Tanaman<br><i>Kind of Plants</i> |                                                    | 2016 | 2017 | 2018 |
|----------------------------------------|----------------------------------------------------|------|------|------|
| (1)                                    | (2)                                                | (3)  | (4)  | (5)  |
| 16.                                    | Salak <sup>1)</sup> / <i>Salacca</i> <sup>1)</sup> | 339  | 284  | 184  |
| 17.                                    | Sawo/ <i>Sawo</i>                                  | 504  | 301  | 143  |
| 18.                                    | Markisa/Konyal<br><i>Passion Fruit</i>             | -    | -    | -    |
| 19.                                    | Sirsak/ <i>Soursop</i>                             | 38   | 7    | 35   |
| 20.                                    | Sukun/ <i>Breadfruit</i>                           | 40   | 8    | 102  |
| 21.                                    | Apel/ <i>Apple</i>                                 | -    | -    | -    |
| 22.                                    | Anggur/ <i>Grape</i>                               | -    | -    | -    |
| 23.                                    | Melinjo/ <i>Melinjo</i>                            | -    | 10   | -    |
| 24.                                    | Petai/ <i>Petai</i>                                | 57   | 90   | 509  |
| 25.                                    | Jengkol/ <i>Jengkol</i>                            | 37   | 58   | 865  |

Catatan/*Note*: Produksi Dalam Rumpun/*Production in Clump*

Sumber/*Source*: BPS, Statistik Pertanian Hortikultura SPH-BST/*BPS-Statistics Indonesia, Agricultural Statistic for Horticulture SPH-BST*

### 5.3 PERKEBUNAN/ESTATE CROPS

Tabel 5.3.1 Luas Areal Tanaman Perkebunan Menurut Kecamatan dan Jenis Tanaman di Kabupaten Kepahiang (hektar), 2017-2018  
 Table *Planted Area of Estate Crops by Subdistrict and Kind of Crop in Kepahiang Regency (hectare), 2017-2018*

| Kecamatan<br>Subdistrict | Karet<br>Rubber |               | Kelapa<br>Coconut |               | Kelapa Sawit<br>Oil Palm |               |
|--------------------------|-----------------|---------------|-------------------|---------------|--------------------------|---------------|
|                          | 2017            | 2018          | 2017              | 2018          | 2017                     | 2018          |
| (1)                      | (2)             | (3)           | (4)               | (5)           | (6)                      | (7)           |
| 1 Muara Kemumu           | 5,00            | 5,00          | 24,00             | 24,00         | 2,50                     | 2,50          |
| 2 Bermani Ilir           | 19,00           | 22,00         | 24,00             | 24,00         | 28,00                    | 15,00         |
| 3 Seberang Musi          | 135,00          | 129,00        | 10,00             | 10,00         | 44,00                    | 47,00         |
| 4 Tebat Karai            | 3,00            | 6,00          | 11,00             | 11,00         | 30,00                    | 29,00         |
| 5 Kepahiang              | 3,00            | 3,00          | 31,00             | 28,00         | 5,00                     | 5,00          |
| 6 Kabawetan              | -               | -             | 8,00              | 8,00          | -                        | -             |
| 7 Ujan Mas               | -               | -             | 24,00             | 24,00         | 7,50                     | 10,50         |
| 8 Merigi                 | -               | -             | 12,00             | 12,00         | -                        | -             |
| <b>Kepahiang</b>         | <b>165,00</b>   | <b>165,00</b> | <b>144,00</b>     | <b>141,00</b> | <b>117,00</b>            | <b>113,00</b> |

## AGRICULTURE

Lanjutan Tabel / *Continued table* 5.3.1

| Kecamatan<br>Subdistrict | Kopi<br>Coffee   |                  | Kakao<br>Cocoa |               | Tebu<br>Sugar Cane |      |
|--------------------------|------------------|------------------|----------------|---------------|--------------------|------|
|                          | 2017             | 2018             | 2017           | 2018          | 2017               | 2018 |
| (1)                      | (8)              | (9)              | (10)           | (11)          | (12)               | (13) |
| 1 Muara Kemumu           | 8 044,00         | 8 062,00         | 75,00          | 56,00         | -                  | -    |
| 2 Bermani Ilir           | 6 352,00         | 6 372,00         | 261,00         | 171,00        | -                  | -    |
| 3 Seberang Musi          | 1 522,00         | 1 537,00         | 30,00          | 30,00         | -                  | -    |
| 4 Tebat Karai            | 2 512,00         | 2 537,00         | 45,00          | 36,00         | -                  | -    |
| 5 Kepahiang              | 1 251,00         | 1 249,00         | 111,50         | 35,50         | -                  | -    |
| 6 Kabawetan              | 1 104,00         | 1 113,00         | 6,50           | 4,50          | -                  | -    |
| 7 Ujan Mas               | 3 202,00         | 3 204,00         | 65,00          | 50,00         | -                  | -    |
| 8 Merigi                 | 619,00           | 646,00           | 45,00          | 37,00         | -                  | -    |
| <b>Kepahiang</b>         | <b>24 606,00</b> | <b>24 686,00</b> | <b>639,00</b>  | <b>420,00</b> | -                  | -    |

Lanjutan Tabel / *Continued table 5.3.1*

| Kecamatan<br>Subdistrict | Teh<br>Tea      |                 | Tembakau<br>Tobacco |              | Lada<br>Pepper  |              |
|--------------------------|-----------------|-----------------|---------------------|--------------|-----------------|--------------|
|                          | 2017<br>(14)    | 2018<br>(15)    | 2017<br>(16)        | 2018<br>(17) | 2017<br>(18)    | 2018<br>(19) |
| 1 Muara Kemumu           | -               | -               | -                   | -            | 85,00           | 96,00        |
| 2 Bermani Ilir           | -               | -               | -                   | -            | 1 318,00        | 947,00       |
| 3 Seberang Musi          | -               | -               | -                   | -            | 1 277,00        | 401,00       |
| 4 Tebat Karai            | -               | -               | -                   | -            | 68,22           | 492,00       |
| 5 Kepahiang              | 1 035,11        | 1 035,11        | -                   | -            | 305,50          | 145,00       |
| 6 Kabawetan              | -               | -               | -                   | -            | 8,19            | 9,00         |
| 7 Ujan Mas               | -               | -               | -                   | -            | 41,00           | 118,00       |
| 8 Merigi                 | -               | -               | -                   | -            | 21,50           | 33,00        |
| <b>Kepahiang</b>         | <b>1 035,11</b> | <b>1 035,11</b> | <b>-</b>            | <b>-</b>     | <b>3 124,41</b> |              |

Sumber: Dinas Pertanian Kabupaten Kepahiang

Source: *Agriculture Department of Kepahiang Regency*

## AGRICULTURE

Tabel

5.3.2

Table

Produksi Tanaman Perkebunan Menurut Kecamatan dan Jenis Tanaman di Kabupaten Kepahiang (ton), 2017-2018  
*Production of Estate Crops by Subdistrict and Kind of Crop in Kepahiang Regency (ton), 2017-2018*

| Kecamatan<br>Subdistrict | Karet<br>Rubber |              | Kelapa<br>Coconut |               | Kelapa Sawit<br>Oil Palm |               |
|--------------------------|-----------------|--------------|-------------------|---------------|--------------------------|---------------|
|                          | 2017            | 2018         | 2017              | 2018          | 2017                     | 2018          |
| (1)                      | (2)             | (3)          | (4)               | (5)           | (6)                      | (7)           |
| 1 Muara Kemumu           | -               | -            | 21,60             | 20,79         | 5,20                     | 15,00         |
| 2 Bermani Ilir           | 9,70            | 9,80         | 19,20             | 24,00         | 24,50                    | 24,50         |
| 3 Seberang Musi          | 46,90           | 49,00        | 9,00              | 9,90          | 92,00                    | 96,60         |
| 4 Tebat Karai            | -               | -            | 8,80              | 11,00         | 62,30                    | 61,80         |
| 5 Kepahiang              | -               | -            | 27,90             | 23,00         | 13,20                    | 12,20         |
| 6 Kabawetan              | -               | -            | 5,60              | 5,60          | -                        | -             |
| 7 Ujan Mas               | -               | -            | 21,60             | 23,50         | 13,50                    | 20,00         |
| 8 Merigi                 | -               | -            | 10,80             | 10,39         | -                        | -             |
| <b>Kepahiang</b>         | <b>56,60</b>    | <b>58,80</b> | <b>124,50</b>     | <b>128,20</b> | <b>210,90</b>            | <b>230,20</b> |

Lanjutan Tabel / Continued table 5.3.2

| Kecamatan<br>Subdistrict | Kopi<br>Coffee   |                  | Kakao<br>Cocoa |             | Tebu<br>Sugar Cane |      |
|--------------------------|------------------|------------------|----------------|-------------|--------------------|------|
|                          | 2017             | 2018             | 2017           | 2018        | 2017               | 2018 |
| (1)                      | (8)              | (9)              | (10)           | (11)        | (12)               | (13) |
| 1 Muara Kemumu           | 5 815,70         | 6 236,80         | 24,30          | 8,00        | -                  | -    |
| 2 Bermani Ilir           | 4 304,20         | 4 099,20         | 78,30          | 33,60       | -                  | -    |
| 3 Seberang Musi          | 1 086,10         | 1 093,30         | 9,00           | 7,50        | -                  | -    |
| 4 Tebat Karai            | 1 666,00         | 1 679,60         | 13,50          | 5,50        | -                  | -    |
| 5 Kepahiang              | 856,80           | 881,30           | 33,40          | 5,50        | -                  | -    |
| 6 Kabawetan              | 746,00           | 822,80           | 1,90           | 1,00        | -                  | -    |
| 7 Ujan Mas               | 2 388,60         | 2 388,60         | 19,50          | 6,50        | -                  | -    |
| 8 Merigi                 | 253,00           | 278,40           | 13,50          | 6,00        | -                  | -    |
| <b>Kepahiang</b>         | <b>17 116,00</b> | <b>17 480,00</b> | <b>24,16</b>   | <b>9,22</b> | -                  | -    |



## AGRICULTURE

Lanjutan Tabel / *Continued table 5.3.2*

| Kecamatan<br><i>Subdistrict</i> | Teh<br><i>Tea</i> |                 | Tembakau<br><i>Tobacco</i> |          | Lada<br><i>Pepper</i> |                 |
|---------------------------------|-------------------|-----------------|----------------------------|----------|-----------------------|-----------------|
|                                 | 2017              | 2018            | 2017                       | 2018     | 2017                  | 2018            |
| (1)                             | (14)              | (15)            | (16)                       | (17)     | (18)                  | (19)            |
| 1 Muara Kemumu                  | -                 | -               | -                          | -        | 82,00                 | 96,00           |
| 2 Bermani Ilir                  | -                 | -               | -                          | -        | 947,00                | 947,00          |
| 3 Seberang Musi                 | -                 | -               | -                          | -        | 381,00                | 401,00          |
| 4 Tebat Karai                   | -                 | -               | -                          | -        | 472,00                | 492,00          |
| 5 Kepahiang                     | -                 | -               | -                          | -        | 125,00                | 145,00          |
| 6 Kabawetan                     | 9 435,80          | 9 435,80        | -                          | -        | 9,00                  | 9,00            |
| 7 Ujan Mas                      | -                 | -               | -                          | -        | 112,00                | 118,00          |
| 8 Merigi                        | -                 | -               | -                          | -        | 13,00                 | 33,00           |
| <b>Kepahiang</b>                | <b>9 435,80</b>   | <b>9 435,80</b> | <b>-</b>                   | <b>-</b> | <b>2 141,00</b>       | <b>2 241,00</b> |

Sumber : Dinas Pertanian Kab. Kepahiang

Tabel

5.3.3

Harga Produsen Komoditi Perkebunan Rakyat di Kabupaten  
Kepahiang (Rupiah/Kg), 2017-2018

Table

*The Producer Price of Commodity Plantations in Kepahiang  
Regency (Rupiah/kg), 2017-2018*

|    | <b>Jenis Tanaman<br/>Type of Plant</b> | <b>2017</b> | <b>2018</b> |
|----|----------------------------------------|-------------|-------------|
|    | (1)                                    | (2)         | (3)         |
| 1  | Kopi Robusta / <i>Robusta Coffe</i>    | 22 500      | 23 000      |
| 2  | Kopi Arabika / <i>Arabika Coffee</i>   | 26 000      | 33 000      |
| 3  | Cengkeh / <i>Clove</i>                 | -           | 148 000     |
| 4  | Kelapa / <i>Coconut *</i>              | 3 500       | 3 000       |
| 5  | Karet / <i>Rubber</i>                  | 5 000       | 6 000       |
| 6  | Kapuk / <i>Kapok</i>                   | 21 000      | 17 000      |
| 7  | Kayu Manis / <i>Cinnamon</i>           | -           | 41 000      |
| 8  | Lada Putih / <i>White Pepper</i>       | -           | 70 000      |
| 9  | Lada Hitam / <i>Black Pepper</i>       | 67 500      | 42 000      |
| 10 | Kemiri / <i>Candlenut</i>              | 44 000      | 29 000      |

\*) butir/*Grain*

Sumber: Dinas Pertanian Kabupaten Kepahiang

Source: *Agriculture Department of Kepahiang Regency*

AGRICULTURE

Tabel

5.3.4

Table

Luas Penanaman dan Produksi Perkebunan Besar Swasta (Komoditas Teh) di Kabupaten Kepahiang, 2014-2018  
*Planted Area and Production of Private Plantation (Tea) in Kepahiang Regency, 2014-2018*

| Tahun<br>Year | Keadaan Tanaman (Ha)<br>Plant's Condition |                           |                                                            | Jumlah<br>Total | Produksi (Ton)<br>Production |
|---------------|-------------------------------------------|---------------------------|------------------------------------------------------------|-----------------|------------------------------|
|               | TBM<br>Immature<br>Plants                 | TM<br>Producing<br>Plants | TTM/TR<br>Non-<br>producing<br>Plants<br>/Broken<br>Plants |                 |                              |
| (1)           | (3)                                       | (4)                       | (5)                                                        | (6)             |                              |
| 2014          | -                                         | 160,00                    | 100,00                                                     | 260,00          | 900                          |
| 2015          | -                                         | 160,00                    | 100,00                                                     | 260,00          | 1 000                        |
| 2016          | -                                         | 160,00                    | 100,00                                                     | 260,00          | 1 200                        |
| 2017          | 20,00                                     | 160,00                    | 80,00                                                      | 260,00          | 1 100                        |
| 2018          | 74,38                                     | 694,84                    | 265,89                                                     | 1 035,11        | 9 435,80                     |

Sumber: Dinas Pertanian Kabupaten Kepahiang

Source: Agriculture Department of Kepahiang Regency

## 5.4 PETERNAKAN/LIVESTOCK

Tabel 5.4.1 Populasi Ternak Menurut Kecamatan dan Jenis Ternak di Kabupaten Kepahiang, 2018  
*Livestock Population by Subdistrict and Kind of Livestock in Kepahiang Regency, 2018*

|   | Kecamatan<br><i>Subdistrict</i> | Sapi<br>Perah<br><i>Dairy<br/>Cattle</i> | Sapi<br>Potong<br><i>Beef<br/>Cattle</i> | Kerbau<br><i>Buffalo</i> | Kuda<br><i>Horse</i> | Kambing<br><i>Goat</i> | Domba<br><i>Sheep</i> | Babi<br><i>Pig</i> |
|---|---------------------------------|------------------------------------------|------------------------------------------|--------------------------|----------------------|------------------------|-----------------------|--------------------|
|   | (1)                             | (2)                                      | (3)                                      | (4)                      | (5)                  | (6)                    | (7)                   | (8)                |
| 1 | Muara Kemumu                    | -                                        | 4                                        | -                        | -                    | 326                    | -                     | -                  |
| 2 | Bermani Ilir                    | -                                        | 29                                       | -                        | -                    | 1 227                  | -                     | -                  |
| 3 | Seberang Musi                   | -                                        | 21                                       | -                        | -                    | 762                    | -                     | -                  |
| 4 | Tebat Karai                     | -                                        | 17                                       | -                        | -                    | 299                    | -                     | -                  |
| 5 | Kepahiang                       | -                                        | 119                                      | 23                       | -                    | 1 095                  | -                     | -                  |
| 6 | Kabawetan                       | 106                                      | 2 071                                    | 32                       | -                    | 2 621                  | -                     | -                  |
| 7 | Ujan Mas                        | -                                        | 154                                      | 4                        | -                    | 1 227                  | 15                    | 15                 |
| 8 | Merigi                          | -                                        | 121                                      | 23                       | -                    | 429                    | -                     | -                  |
|   | <b>Kepahiang</b>                | <b>106</b>                               | <b>2 536</b>                             | <b>82</b>                | <b>-</b>             | <b>7 986</b>           | <b>15</b>             | <b>15</b>          |

Sumber: Dinas Pertanian Kabupaten Kepahiang

Source: Agriculture Department of Kepahiang Regency

## AGRICULTURE

Tabel

5.4.2

Table

Populasi Unggas Menurut Kecamatan dan Jenis Unggas di Kabupaten Kepahiang, 2018  
*Poultry Population by Subdistrict and Kind of Poultry in Kepahiang Regency, 2018*

| Kecamatan<br><i>Subdistrict</i> | Ayam<br>Kampung<br><i>Native<br/>Chicken</i> | Ayam<br>Petelur<br><i>Layer</i> | Ayam<br>Pedaging<br><i>Broiler<br/>(000)</i> | Itik/Itik<br>Manila<br><i>Duck/Muscovy<br/>Duck</i> | Angsa<br><i>Goose</i> |
|---------------------------------|----------------------------------------------|---------------------------------|----------------------------------------------|-----------------------------------------------------|-----------------------|
| (1)                             | (2)                                          | (3)                             | (4)                                          | (5)                                                 | (6)                   |
| 1 Muara Kemumu                  | 9 050                                        | -                               | -                                            | 34                                                  | 37                    |
| 2 Bermani Ilir                  | 12 828                                       | -                               | 1 250                                        | 446                                                 | 42                    |
| 3 Seberang Musi                 | 30 729                                       | -                               | -                                            | 92                                                  | 23                    |
| 4 Tebat Karai                   | 80 023                                       | -                               | -                                            | 47                                                  | 34                    |
| 5 Kepahiang                     | 20 757                                       | 386                             | 4 367                                        | 895                                                 | 68                    |
| 6 Kabawetan                     | 5 806                                        | 1 000                           | -                                            | 178                                                 | 24                    |
| 7 Ujan Mas                      | 7 620                                        | -                               | 95 751                                       | 235                                                 | 28                    |
| 8 Merigi                        | 12 750                                       | 1 200                           | 90 000                                       | 248                                                 | 34                    |
| <b>Kepahiang</b>                | <b>179 563</b>                               | <b>2 586</b>                    | <b>191 368</b>                               | <b>2 175</b>                                        | <b>273</b>            |

Sumber: Dinas Pertanian Kabupaten Kepahiang

Source: Agriculture Department of Kepahiang Regency

Tabel

5.4.3

Jumlah Ternak yang Dipotong Menurut Kecamatan dan Jenis Ternak di Kabupaten Kepahiang, 2018

Table

*Livestock Slaughtered by Sub District and Kind of Livestock in Kepahiang Regency, 2018*

|   | Kecamatan<br><i>Subdistrict</i> | Sapi<br>Potong<br><i>Beef Cattle</i> | Kerbau<br><i>Buffalo</i> | Kuda<br><i>Horse</i> | Kambing/Domba<br><i>Goat/Sheep</i> | Babi/ <i>Pig</i> |
|---|---------------------------------|--------------------------------------|--------------------------|----------------------|------------------------------------|------------------|
|   | (1)                             | (2)                                  | (3)                      | (4)                  | (5)                                | (6)              |
| 1 | Muara Kemumu                    | ...                                  | ...                      | ...                  | ...                                | ...              |
| 2 | Bermani Ilir                    | ...                                  | ...                      | ...                  | ...                                | ...              |
| 3 | Seberang Musi                   | ...                                  | ...                      | ...                  | ...                                | ...              |
| 4 | Tebat Karai                     | ...                                  | ...                      | ...                  | ...                                | ...              |
| 5 | Kepahiang                       | ...                                  | ...                      | ...                  | ...                                | ...              |
| 6 | Kabawetan                       | ...                                  | ...                      | ...                  | ...                                | ...              |
| 7 | Ujan Mas                        | ...                                  | ...                      | ...                  | ...                                | ...              |
| 8 | Merigi                          | ...                                  | ...                      | ...                  | ...                                | ...              |
|   | <b>Kepahiang</b>                | <b>756</b>                           | <b>74</b>                | -                    | -                                  | -                |

Sumber: Dinas Pertanian Kabupaten Kepahiang

Source: *Agriculture Department of Kepahiang Regency*

## AGRICULTURE

Tabel

5.4.4

Produksi Telur (Butir) dan Susu Murni (Liter) di Kabupaten  
Kepahiang, 2014-2018

Table

*Production of Eggs ( Grain ) and Pure Milk ( Liter )Kepahiang  
Regency, 2014-2018*

| Rincian<br>Details           | 2014    | 2015       | 2016   | 2017    | 2018    |
|------------------------------|---------|------------|--------|---------|---------|
| (1)                          | (2)     | (3)        | (4)    | (5)     | (6)     |
| Jenis Telur / Type of<br>Egg |         |            |        |         |         |
| Itik/Ducks                   | 771 428 | 514 285    | 44 000 | 38 280  | 42 200  |
| Ayam Ras/Chicken             | 400 000 | 666 666    | 28 000 | -       | 310 350 |
| Ayam Buras/Native<br>Chicken | 420 000 | 400 000    | 32 000 | 178 000 | 200 000 |
| Susu Murni / PureMilk        | 75 000  | 13 775 551 | 15 200 | 25 800  | 29 500  |

Sumber: Dinas Pertanian Kabupaten Kepahiang

Source: Agriculture Department of Kepahiang Regency

Tabel 5.4.5 **Produksi Daging (Ton) dan Kulit Ternak (Lembar) di Kabupaten Kepahiang, 2015-2018**  
*Meat Production ( Ton ) and Caucasian Livestock (Sheets) in Kepahiang Regency, 2015 -72018*

| Rincian<br>Details                               | 2015  | 2016  | 2017  | 2018  |
|--------------------------------------------------|-------|-------|-------|-------|
| (1)                                              | (2)   | (3)   | (4)   | (5)   |
| <b>Daging/Meat</b>                               |       |       |       |       |
| Kambing/Domba<br><i>Goat/Sheep</i>               | 25,78 | 33,00 | 48,71 | 52,06 |
| Sapi/Cattle                                      | 61,85 | 79,56 | 83,28 | 85,00 |
| Kerbau/Buffalo                                   | 5,62  | 17,00 | 12,00 | 15,00 |
| Ayam Kampung/<br><i>Native Chicken</i>           | 10,44 | 18,00 | 24,12 | 25,32 |
| Ayam Ras Petelur Afkir<br><i>/Rejected Layer</i> | -     | 18,00 | 21,03 | 22,58 |
| Ayam Pedaging/<br><i>Broiler</i>                 | 63,80 | 59,00 | 61,00 | 62,00 |
| Itik/Ducks                                       | 6,00  | 9,00  | 9,00  | 9,00  |
| <b>Kulit/Skin</b>                                |       |       |       |       |
| Kambing/Domba<br><i>Goat/Sheep</i>               | 3 017 | 3 344 | 3 125 | 3 226 |
| Sapi/Kerbau<br><i>Cattle/Buffalo</i>             | 675   | 872   | 881   | 857   |

Sumber: Dinas Pertanian Kabupaten Kepahiang

Source: Agriculture Department of Kepahiang Regency



## AGRICULTURE

Tabel

5.4.6

Harga Ternak dan Unggas di Kabupaten Kepahiang (Rupiah),  
2016-2018

Table

*Livestock and Poultry prices in Kepahiang Regency (Rupiah),  
2016-2018*

| Ternak dan Unggas<br><i>Livestock and Poultry</i> |                                     | 2016       | 2017       | 2018       |
|---------------------------------------------------|-------------------------------------|------------|------------|------------|
| (1)                                               |                                     | (2)        | (3)        | (4)        |
| 1                                                 | Sapi Bali/ <i>Bali Cattle</i>       | 10 500 000 | 12 000 000 | 12 000 000 |
| 2                                                 | Sapi Brahman/ <i>Brahman Cattle</i> | 17 000 000 | 16 000 000 | 18 000 000 |
| 3                                                 | Sapi Perah / <i>Dairy Cattle</i>    | 22 000 000 | 25 000 000 | 25 000 000 |
| 4                                                 | Kerbau/ <i>Buffalo</i>              | 18 000 000 | 18 000 000 | 20 000 000 |
| 5                                                 | Kambing / <i>Goat</i>               | 2 500 000  | 2 500 000  | 2 500 000  |
| 6                                                 | Kelinci/ <i>Rabbit</i>              | 100 000    | 100 000    | 100 000    |
| 7                                                 | Ayam Kampung/ <i>Native Chicken</i> | 80 000     | 80 000     | 80 000     |
| 8                                                 | Ayam Petelur / <i>Layer</i>         | 45 000     | 40 000     | 40 000     |
| 9                                                 | Ayam Pedaging/ <i>Broiler</i>       | 40 000     | 40 000     | 40 000     |
| 10                                                | Itik/ <i>Ducks</i>                  | 40 000     | 40 000     | 40 000     |

Sumber: Dinas Pertanian Kabupaten Kepahiang

Source: *Agriculture Department of Kepahiang Regency*

Tabel 5.4.7 Harga Produsen Daging di Kabupaten Kepahiang (Rupiah/Kg), 2015-2018  
 Meat Producers Prices in Kepahiang Regency (Rupiah/Kg), 2015-2018

| Ternak dan Unggas<br><i>Livestock and Poultry</i> |                                        | 2015    | 2016    | 2017    | 2018    |
|---------------------------------------------------|----------------------------------------|---------|---------|---------|---------|
| (1)                                               |                                        | (2)     | (3)     | (4)     | (5)     |
| 1                                                 | Sapi /Cattle                           | 120 000 | 120 000 | 120 000 | 120 000 |
| 2                                                 | Kerbau/ Buffalo                        | 120 000 | 120 000 | 120 000 | 120 000 |
| 3                                                 | Kambing /Domba/ Sheep/Goat             | 80 000  | 80 000  | 80 000  | 80 000  |
| 4                                                 | Ayam Kampung/ Native Chicken           | 70 000  | 70 000  | 75 000  | 75 000  |
| 5                                                 | Ayam Ras Petelur Afkir /Rejected Layer | 45 000  | 50 000  | 45 000  | 50 000  |
| 6                                                 | Ayam Pedaging/ Broiler                 | 45 000  | 45 000  | 45 000  | 45 000  |
| 7                                                 | Itik/Ducks                             | 60 000  | 60 000  | 55 000  | 60 000  |

Sumber: Dinas Pertanian Kabupaten Kepahiang

Source: Agriculture Department of Kepahiang Regency

## AGRICULTURE

Tabel

5.4.8

Table

Harga Kulit Ternak di Tingkat produsen di Kabupaten Kepahiang (rupiah/kg), 2015-2018  
*Price of Cattle Leather in Kepahiang Regency (rupiah/kg), 2015-2018*

|   | <b>Ternak<br/>Livestock</b> | <b>2015</b> | <b>2016</b> | <b>2017</b> | <b>2018</b> |
|---|-----------------------------|-------------|-------------|-------------|-------------|
|   | (1)                         | (2)         | (3)         | (4)         | (5)         |
| 1 | Sapi/Cattle                 | 20 000      | 20 000      | 20 000      | 20 000      |
| 2 | Kerbau/Buffalo              | 20 000      | 20 000      | 20 000      | 20 000      |
| 3 | Kambing/Domba/Goat/Sheep    | 10 000      | 10 000      | 10 000      | 10 000      |
| 4 | Kuda / Horse                | 10 000      | -           | -           | -           |

Sumber: Dinas Pertanian Kabupaten Kepahiang

Source: Agriculture Department of Kepahiang Regency

Tabel 5.4.9 Harga Telur dan Susu Murni di Tingkat Produsen di Kabupaten Kepahiang (rupiah/butir), 2015-2018  
 Table Price of Egg and Pure Milk at Producer Level in Kepahiang Regency (rupiah), 2015-2018

|   | Jenis Produksi<br>Type of Production    | 2015  | 2016  | 2017  | 2018  |
|---|-----------------------------------------|-------|-------|-------|-------|
|   | (1)                                     | (3)   | (4)   | (5)   |       |
| 1 | Telur Itik/Duck's Egg                   | 2 000 | 2 000 | 2 500 | 2 500 |
| 2 | Telur Ayam Ras/Broiler's egg            | 1 000 | 1 200 | 1 500 | 1 500 |
| 3 | Telur Ayam Kampung/Native Chicken's Egg | 1 000 | 2 000 | 2 000 | 3 000 |
| 4 | Susu Murni/Pure Milk                    | 6 000 | 8 000 | 9 000 | 9 000 |

Sumber: Dinas Pertanian Kabupaten Kepahiang

Source: Agriculture Department of Kepahiang Regency

5.5 PERIKANAN/FISHERIES

Tabel 5.5.1 Jumlah Rumah Tangga Perikanan Tangkap Menurut Kecamatan dan Subsektor di Kabupaten Kepahiang, 2017 – 2018  
*Table Number of Fish Capture Households by Subdistrict and Subsector in Kepahiang Regency, 2017 - 2018*

| Kecamatan<br>Subdistrict | Perikanan Laut<br>Marine Fisheries |      | Perairan Umum<br>Inland Water |            | Jumlah<br>Total |            |
|--------------------------|------------------------------------|------|-------------------------------|------------|-----------------|------------|
|                          | 2017                               | 2018 | 2017                          | 2018       | 2017            | 2018       |
| (1)                      | (2)                                | (3)  | (4)                           | (5)        | (6)             | (7)        |
| 1 Muara Kemumu           | -                                  | -    | 13                            | 30         | 13              | 30         |
| 2 Bermani Ilir           | -                                  | -    | 35                            | 40         | 35              | 40         |
| 3 Seberang Musi          | -                                  | -    | 22                            | 21         | 22              | 21         |
| 4 Tebat Karai            | -                                  | -    | 16                            | 15         | 16              | 15         |
| 5 Kepahiang              | -                                  | -    | 115                           | 120        | 115             | 120        |
| 6 Kabawetan              | -                                  | -    | 23                            | 15         | 23              | 15         |
| 7 Ujan Mas               | -                                  | -    | 189                           | 205        | 189             | 205        |
| 8 Merigi                 | -                                  | -    | 37                            | 12         | 37              | 12         |
| <b>Kepahiang</b>         | -                                  | -    | <b>450</b>                    | <b>458</b> | <b>450</b>      | <b>458</b> |

Sumber: Dinas Ketahanan Pangan dan Perikanan Kabupaten Kepahiang  
 Source: The Livestock and Fisheries Service of Kepahiang Regency

Tabel

5.5.2

Table

Produksi Perikanan Tangkap Menurut Kecamatan dan Subsektor di Kabupaten Kepahiang (ton), 2017-2018  
*Production of Fish Capture by Subdistrict and Subsector in Kepahiang Regency (ton), 2017-2018*

| Kecamatan<br>Subdistrict | Perikanan Laut<br><i>Marine Fisheries</i> |      | Perairan Umum<br><i>Inland Water</i> |              | Jumlah<br><i>Total</i> |              |
|--------------------------|-------------------------------------------|------|--------------------------------------|--------------|------------------------|--------------|
|                          | 2017                                      | 2018 | 2017                                 | 2018         | 2017                   | 2018         |
| (1)                      | (2)                                       | (3)  | (4)                                  | (5)          | (6)                    | (7)          |
| 1 Muara Kemumu           | -                                         | -    | 0,91                                 | 3,3          | 0,91                   | 3,3          |
| 2 Bermani Ilir           | -                                         | -    | 3,51                                 | 5,2          | 3,51                   | 5,2          |
| 3 Seberang Musi          | -                                         | -    | 2,64                                 | 2,1          | 2,64                   | 2,1          |
| 4 Tebat Karai            | -                                         | -    | 1,60                                 | 1,7          | 1,60                   | 1,7          |
| 5 Kepahiang              | -                                         | -    | 19,32                                | 23,64        | 19,32                  | 23,64        |
| 6 Kabawetan              | -                                         | -    | 0,69                                 | 0,53         | 0,69                   | 0,53         |
| 7 Ujan Mas               | -                                         | -    | 41,95                                | 42,11        | 41,95                  | 42,11        |
| 8 Merigi                 | -                                         | -    | 5,33                                 | 0,82         | 5,33                   | 0,82         |
| <b>Kepahiang</b>         | -                                         | -    | <b>75,98</b>                         | <b>79,40</b> | <b>75,98</b>           | <b>79,40</b> |

Sumber: Dinas Ketahanan Pangan dan Perikanan Kabupaten Kepahiang

Source: *The Livestock and Fisheries Service of Kepahiang Regency*

## AGRICULTURE

Tabel

5.5.3

Table

Jumlah Rumah Tangga Perikanan Budidaya Menurut Kecamatan dan Jenis Budidaya di Kabupaten Kepahiang, 2018  
*Number of Aquaculture Households by Subdistrict and Type of Aquaculture in Kepahiang Regency, 2018*

| Kecamatan<br><i>Subdistrict</i> | Kolam<br>Air Deras<br><i>Swimo-<br/>Up Pond</i> | Kolam Air<br>Tenang<br><i>Quiet<br/>Water<br/>Pond</i> | Keramba<br>Jaring<br>Apung<br><i>Floating<br/>Cage Net</i> | Mina<br>Padi<br><i>Paddy<br/>Field</i> | Lele<br>Terpal<br><i>Catfish<br/>Tarp</i> | Jumlah<br><i>Total</i> |
|---------------------------------|-------------------------------------------------|--------------------------------------------------------|------------------------------------------------------------|----------------------------------------|-------------------------------------------|------------------------|
| (1)                             | (2)                                             | (3)                                                    | (4)                                                        | (5)                                    | (6)                                       | (7)                    |
| 1 Muara Kemumu                  | -                                               | 30                                                     | -                                                          | -                                      | -                                         | 30                     |
| 2 Bermani Ilir                  | 10                                              | 50                                                     | -                                                          | -                                      | -                                         | 60                     |
| 3 Seberang Musi                 | -                                               | 80                                                     | -                                                          | -                                      | -                                         | 80                     |
| 4 Tebat Karai                   | -                                               | 40                                                     | -                                                          | 40                                     | -                                         | 80                     |
| 5 Kepahiang                     | 10                                              | 80                                                     | -                                                          | -                                      | 30                                        | 120                    |
| 6 Kabawetan                     | 20                                              | 30                                                     | -                                                          | -                                      | -                                         | 50                     |
| 7 Ujan Mas                      | -                                               | 30                                                     | 130                                                        | 20                                     | -                                         | 180                    |
| 8 Merigi                        | -                                               | 40                                                     | -                                                          | -                                      | 20                                        | 60                     |
| <b>Kepahiang</b>                | <b>40</b>                                       | <b>380</b>                                             | <b>130</b>                                                 | <b>60</b>                              | <b>50</b>                                 | <b>660</b>             |

Sumber: Dinas Ketahanan Pangan dan Perikanan Kabupaten Kepahiang

Source: *The Livestock and Fisheries Service of Kepahiang Regency*

Tabel 5.5.4  
 Table *Produksi Perikanan Budidaya Menurut Kecamatan dan Subsektor di Kabupaten Kepahiang (ton), 2018*  
*Production of Aquaculture by Subdistrict and Subsector in Kepahiang Regency (ton), 2018*

| Kecamatan<br>Subdistrict | Kolam Air<br>Deras<br>Swimo-Up<br>Pond | Kolam Air<br>Tenang<br>Quiet<br>Water<br>Pond | Keramba<br>Jaring<br>Apung<br>Floating<br>Cage Net | Mina<br>Padi<br>Paddy<br>Field | Lele<br>Terpal<br>Catfish<br>Tarp | Jumlah<br>Total |
|--------------------------|----------------------------------------|-----------------------------------------------|----------------------------------------------------|--------------------------------|-----------------------------------|-----------------|
| (1)                      | (2)                                    | (3)                                           | (4)                                                | (5)                            | (6)                               | (7)             |
| 1 Muara Kemumu           | -                                      | 30                                            | -                                                  | -                              | -                                 | 30              |
| 2 Bermani Ilir           | 215                                    | 58                                            | -                                                  | -                              | -                                 | 273             |
| 3 Seberang Musi          | -                                      | 180                                           | -                                                  | -                              | -                                 | 180             |
| 4 Tebat Karai            | 235                                    | 165                                           | -                                                  | 51                             | -                                 | 451             |
| 5 Kepahiang              | 229                                    | 412                                           | -                                                  | -                              | 159                               | 800             |
| 6 Kabawetan              | -                                      | 121                                           | -                                                  | -                              | -                                 | 121             |
| 7 Ujan Mas               | -                                      | 138                                           | 2 446                                              | 20                             | -                                 | 2 604           |
| 8 Merigi                 | -                                      | 210                                           | -                                                  | -                              | 92                                | 302             |
| <b>Kepahiang</b>         | <b>679</b>                             | <b>1 314</b>                                  | <b>2 446</b>                                       | <b>71</b>                      | <b>251</b>                        | <b>4 761</b>    |

Sumber: Dinas Ketahanan Pangan dan Perikanan Kabupaten Kepahiang

Source: *The Livestock and Fisheries Service of Kepahiang Regency*





# **PERTAMBANGAN DAN ENERGI**

# 6

*MINING AND ENERGY*



**8.664**  
Pelanggan Air  
di 5  
Cabang/Unit



**50.881**  
Pelanggan  
Listrik di 4  
Ranting



**PENJELASAN TEKNIS**

1. Pengumpulan data industri besar dan sedang dilakukan melalui Survei Industri Besar dan Sedang yang dilaksanakan setiap tahun secara lengkap (sensus) sejak tahun 1975. Survei Industri Besar dan Sedang mencakup semua perusahaan industri yang mempunyai tenaga kerja 20 orang atau lebih dengan menggunakan kuesioner II A.
2. Klasifikasi industri yang digunakan dalam survei ini berdasar kepada Klasifikasi Baku Lapangan Usaha Indonesia (KBLI). KBLI adalah klasifikasi lapangan usaha yang berdasar kepada *International Standard Industrial Classification of All Economic Activities* (ISIC) revisi 4 yang telah disesuaikan dengan kondisi Indonesia.
3. **Industri manufaktur** adalah suatu kegiatan ekonomi yang melakukan kegiatan mengubah suatu barang dasar secara mekanis, kimia, atau dengan tangan sehingga menjadi barang jadi/setengah jadi, dan atau barang yang kurang nilainya menjadi barang yang lebih tinggi nilainya, dan sifatnya lebih dekat kepada pemakai akhir. Termasuk dalam

**TECHNICAL NOTES**

1. *Data collection of large and medium scale manufacturing is conducted through The Large and Medium Manufacturing Establishment Survey that has been done annually for all industries (census) since 1975. Large and Medium Manufacturing Establishment Survey covers all manufactures/industries with 20 workers or more by questionnaire II A.*
2. *The industrial clasification adopted in this survey refers to the Klasifikasi Baku Lapangan Usaha Indonesia (KBLI). KBLI is classification of economic activities based on the International Standard Industrial Classification of All Economic Activities (ISIC rev 4) that has been modified according to the local condition in Indonesia.*
3. **Manufacturing industry** is defined as an economic activity processing basic goods mechanically, chemicals or manually into final or intermediate goods. It is also defined as processing of lower value goods into higher value goods as final or intermediate products. The activities also include services for manufacturing and assembling.

kegiatan ini adalah jasa industri dan pekerjaan perakitan.

4. **Jasa industri** adalah kegiatan industri yang melayani keperluan pihak lain. Pada kegiatan ini bahan baku disediakan oleh pihak lain sedangkan pihak pengolah hanya melakukan pengolahannya dengan mendapat imbalan sebagai balas jasa (upah maklon).
5. **Perusahaan atau usaha industri** adalah suatu unit (kesatuan) usaha yang melakukan kegiatan ekonomi, bertujuan menghasilkan barang atau jasa, terletak pada suatu bangunan atau lokasi tertentu, dan mempunyai catatan administrasi tersendiri mengenai produksi dan struktur biaya serta ada seorang atau lebih yang bertanggung jawab atas usaha tersebut.
6. Industri manufaktur dikelompokkan ke dalam 4 golongan berdasarkan banyaknya pekerja, yaitu: industri besar (100 orang pekerja atau lebih), industri sedang/menengah (20–99 orang pekerja), industri kecil (5–19 orang pekerja), dan industri mikro (1–4 orang pekerja).
4. **Services for manufacturing** is defined as a manufacturing activity which serving other manufacturing establishments. In this case, raw materials are supplied by others while the workers are paid as a compensation for processing raw materials.
5. **A manufacturing establishment** is defined as a production unit engaged in economic activity, producing goods or services, located in a building or in a certain location, keeping a business record concerning the production and cost structure, and having a person or more that are responsible to those activities.
6. *Manufacturing industries are categorized into four groups, based on the number of employees: large scale manufacturing (100 employees or more), medium scale manufacturing (20–99 employees), small scale manufacturing (5–19 employees), and micro industry (1–4 employees).*

7. Pelanggan adalah individu atau kelompok, baik rumah tangga, perusahaan atau institusi non profit yang membeli air bersih dari perusahaan air bersih.
  8. Air disalurkan adalah volume air bersih dari perusahaan air bersih.
  9. Daya listrik adalah sebagai laju hantaran energi listrik dalam rangkaian listrik.
  10. KWH adalah satuan energi dalam kilowatt dikali waktu dalam jam.
7. *Customers are individuals or groups, whether household, company or non-profit institutions that buy water supply from water supply establishment.*
  8. *Distributed water is the volume of water supply from water supply establishment.*
  9. *Electrical power is as the rate of conduction of electrical energy in an electric circuit.*
  10. *KWH is a unit of energy in kilowatts multiplied by time in hours.*

| ULASAN                                                                                                                                                                                                                                                                                                                                                                                                                                                                                                                                                                                                           | DESCRIPTION                                                                                                                                                                                                                                                                                                                                                                                                                                                                                                                                                                                                 |
|------------------------------------------------------------------------------------------------------------------------------------------------------------------------------------------------------------------------------------------------------------------------------------------------------------------------------------------------------------------------------------------------------------------------------------------------------------------------------------------------------------------------------------------------------------------------------------------------------------------|-------------------------------------------------------------------------------------------------------------------------------------------------------------------------------------------------------------------------------------------------------------------------------------------------------------------------------------------------------------------------------------------------------------------------------------------------------------------------------------------------------------------------------------------------------------------------------------------------------------|
| <p>Klasifikasi industri pengolahan dibagi kedalam 4 (empat) kategori berdasarkan jumlah tenaga kerja, yaitu industri besar, jika jumlah pekerjanya lebih dari 100 orang, industri sedang jika jumlah pekerjanya antara 20 hingga 99 orang. Sementara jika suatu industri mempekerjakan antara 5-19 orang maka diklasifikasikan sebagai industri kecil. Sedangkan jika jumlah pekerjanya 1 hingga 4 orang, diklasifikasikan sebagai industri kerajinan rumah tangga. Pada tahun 2016 di Kabupaten Kepahiang terdapat 303 industri. Jumlah perusahaan ini mengalami kenaikan sebesar 7 persen dari tahun 2015.</p> | <p><i>The classification of processing industry is divided into four (4) categories based on the number of employees, namely a big-scale industry, if the number of employees is more than 100 people, a medium-scale industry if the number of employees is between 20 and 99 people. Meanwhile, if an industry employs 5 to 19 people, it is classified as a small-scale industry. Whereas, if the number of employees is 1 to 4 people, it is classified as a household handicraft industry. In 2018, Kepahiang Regency has 303 industries. This value tends to increase as 7 percent from 2015.</i></p> |
| <p>Peranan sektor industri pengolahan dalam perekonomian Kabupaten Kepahiang relatif rendah. Hal itu terungkap dari relatif kecilnya peranan sektor industri pengolahan dalam PDRB Kabupaten Kepahiang. Selama kurun waktu 2014-2018 peranan sektor industri pengolahan dalam PDRB kurang dari 8 persen per tahun.</p>                                                                                                                                                                                                                                                                                           | <p><i>The role of the manufacturing sector in the economy of Kepahiang Regency is relatively low. It is revealed from the relatively small role of the manufacturing sector in the GRDP of Kepahiang Regency. During the period 2014-2018, the role of the processing industry sector in GRDP is less than 8 percent per year.</i></p>                                                                                                                                                                                                                                                                      |
| <p>Rumah tangga adalah pelanggan PDAM atau konsumen PDAM terbesar di Kabupaten Kepahiang. Jumlah rumah tangga pelanggan PDAM pada tahun 2018 menurun menjadi 9.203 rumah tangga atau sebesar 97,75 persen dari seluruh pelanggan PDAM di Kabupaten</p>                                                                                                                                                                                                                                                                                                                                                           | <p><i>Households are the largest customers as well as consumers of clean water in Kepahiang Regency. The number of household clean water customers in 2018 reached 9,203 households or 97.75 percent of all the clean water customers in Kepahiang Regency.</i></p>                                                                                                                                                                                                                                                                                                                                         |

Kepahiang.

Hal yang serupa juga terjadi pada energi listrik. Pelanggan listrik terbesar berasal dari rumah tangga yang mencapai 94,61 persen, dengan nilai penjualan hampir 37 milyar rupiah.

*Similar thing is happened to electrical energy . The largest electricity customer is from households , which reached 94.61 percent, with sales of almost 37 billion rupiah.*

<https://kepahiangkab.bps.go.id>



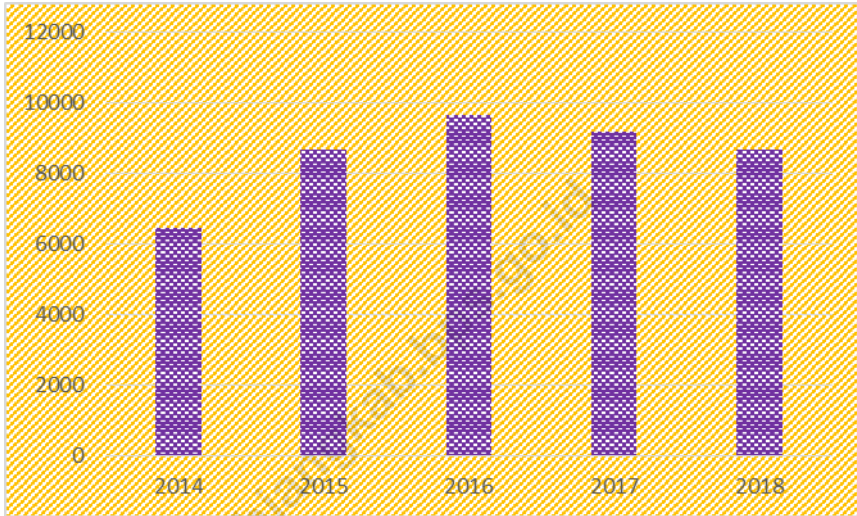
**Gambar**

**11**

**Jumlah Pelanggan Air Minum di Kabupaten Kepahiang, 2014-2018**

**Picture**

**Number of Drinking Water Consumer in Kepahiang Regency, 2014--2018**



## 6.1 PERTAMBANGAN / MINING

|       |                                                                               |
|-------|-------------------------------------------------------------------------------|
| Tabel | Jumlah Lokasi Tambang menurut Jenis Bahan Galian di Kabupaten Kepahiang, 2015 |
| Table | <i>Number of Mine Site by Type of Minerals in Kepahiang Regency, 2015</i>     |

| Kecamatan<br><i>Subdistrict</i> | Jenis Bahan Galian<br><i>Type of Minerals</i> |                                  |                                                    |
|---------------------------------|-----------------------------------------------|----------------------------------|----------------------------------------------------|
|                                 | Pasir<br><i>Sand</i>                          | Kerikil-Kerakal<br><i>Gravel</i> | Koral-Batu Gunung<br><i>coral - stone mountain</i> |
| (1)                             | (2)                                           | (3)                              | (4)                                                |
| 1 Muara Kemumu                  | -                                             | -                                | -                                                  |
| 2 Bermani Ilir                  | -                                             | -                                | 6                                                  |
| 3 Seberang Musi                 | -                                             | 2                                | -                                                  |
| 4 Tebat Karai                   | -                                             | -                                | 6                                                  |
| 5 Kepahiang                     | 3                                             | -                                | -                                                  |
| 6 Kabawetan                     | -                                             | -                                | -                                                  |
| 7 Ujan Mas                      | -                                             | 1                                | -                                                  |
| 8 Merigi                        | -                                             | -                                | -                                                  |
| <b>Kepahiang</b>                | <b>3</b>                                      | <b>3</b>                         | <b>12</b>                                          |

Sumber: Dinas Energi dan Sumber Daya Mineral Kabupaten Kepahiang

Source: *Energy and Mineral Resources Office of Kabupaten Kepahiang*

## 6.2 ENERGI/ENERGY

Tabel 6.2.1 Jumlah Pelanggan Listrik, Jumlah Daya Listrik Tersambung, Jumlah KWH Listrik Terjual dan Nilai Penjualan Listrik menurut Pelanggan di Kabupaten Kepahiang, 2018  
*Number of Electricity Costumers, Amount of Electrical Power Connected, Number of Sold KWH and Value of Electricity Sales by Type of Costumers in Kepahiang Regency, 2018*

| Pelanggan Costumer                            | Jumlah Pelanggan<br>Number of Costumers | Jumlah Daya (VA)<br>Amount of Power (VA) |
|-----------------------------------------------|-----------------------------------------|------------------------------------------|
| (1)                                           | (2)                                     | (3)                                      |
| Rumah Tangga/ <i>Household</i>                | 48 105                                  | 34 831 850                               |
| Sosial/ <i>Social</i>                         | 1 114                                   | 1 729 300                                |
| Gedung Kantor/ <i>Government Office</i>       | 496                                     | 2 232 918                                |
| Usaha/ <i>Trade</i>                           | 1 154                                   | 3 505 500                                |
| Industri dan Hotel/ <i>Industry and Hotel</i> | 12                                      | 4 752 000                                |
| <b>Jumlah</b>                                 | <b>50 881</b>                           | <b>47 051 568</b>                        |

Lanjutan Tabel/*Continued Table* 6.2.1

| Pelanggan<br>Customer                                       | Jumlah KWH<br>Number of KWH | Nilai Penjualan<br>Listrik (Rp)<br>Value of<br>Electricity Sales | Susut/Hilang<br>Decrease<br>(KWH) |
|-------------------------------------------------------------|-----------------------------|------------------------------------------------------------------|-----------------------------------|
| (1)                                                         | (4)                         | (5)                                                              | (6)                               |
| Rumah Tangga/ <i>Household</i>                              | 52 831 812                  | 42 728 454 144                                                   | ...                               |
| Sosial/ <i>Social</i>                                       | 1 903 332                   | 1 366 890 804                                                    | ...                               |
| Gedung Kantor/ <i>Government</i><br><br><i>Office</i>       | 3 049 248                   | 4 303 167 912                                                    | ...                               |
| Usaha/ <i>Trade</i>                                         | 4 826 304                   | 6 034 540 008                                                    | ...                               |
| Industri dan Hotel/ <i>Industry</i><br><br><i>and Hotel</i> | 11 423 868                  | 13 135 056 420                                                   | ...                               |
| <b>Jumlah</b>                                               | <b>74 034 564</b>           | <b>67 568 109 288</b>                                            | ...                               |

Sumber : PT. PLN Rayon Kepahiang Area Bengkulu

Source : PT of State Electricity Company Rayon Kepahiang Area Bengkulu

## MINING AND ENERGY

Tabel 6.2.2 Jumlah Pelanggan dan Air yang Disalurkan menurut Kecamatan di Kabupaten Kepahiang, 2018  
*Number of Customers and Distributed Water by Subdistrict in Kepahiang Regency, 2018*

| Kecamatan<br>Subdistrict | Pelanggan<br>Number of<br>Customers | Air Disalurkan (m <sup>3</sup> )<br>Distributed Water<br>(m <sup>3</sup> ) | Nilai (Rp)<br>Value (Rp) |
|--------------------------|-------------------------------------|----------------------------------------------------------------------------|--------------------------|
| (1)                      | (2)                                 | (3)                                                                        | (4)                      |
| Muara Kemumu             | -                                   | -                                                                          | -                        |
| Bermani Ilir             | 954                                 | 172 244                                                                    | 296 381 550              |
| Seberang Musi            | 353                                 | 65 693                                                                     | 112 089 600              |
| Tebat Karai              | 2 903                               | 510 096                                                                    | 925 796 875              |
| Kepahiang                | 3 839                               | 500 984                                                                    | 1 091 102 150            |
| Kabawetan                | -                                   | -                                                                          | -                        |
| Ujan Mas                 | 615                                 | 67 211                                                                     | 140 317 525              |
| Merigi                   | -                                   | -                                                                          | -                        |
| <b>Kepahiang</b>         | <b>8 664</b>                        | <b>1 316 228</b>                                                           | <b>2 565 687 700</b>     |

Sumber : Perusahaan Daerah Air Minum (PDAM) Kabupaten Kepahiang  
 Source : Local Water Company of Kepahiang Regency

Tabel 6.2.3 Jumlah Sambungan Air menurut Jenis Pelanggan dan Cabang/Unit di Kabupaten Kepahiang, 2018  
*Number of Water Connection by Type of Customers and Branch/Unit in Kepahiang Regency, 2018*

| Pelanggan<br><i>Customers</i>                                           | Kepahiang    | Bermani Ilir | Tebat Karai  | Ujan Mas   | Seberang Musi |
|-------------------------------------------------------------------------|--------------|--------------|--------------|------------|---------------|
| (1)                                                                     | (2)          | (3)          | (4)          | (5)        | (6)           |
| Sosial/ <i>Social</i>                                                   | 19           | 3            | 12           | 3          | 4             |
| Rumah Tangga/ <i>Household</i>                                          | 3 742        | 949          | 2 860        | 582        | 345           |
| Instansi Pemerintah<br><i>Government Institution</i>                    | 13           | 1            | 12           | 8          | 1             |
| Niaga/ <i>Trade</i>                                                     | 40           | -            | -            | 4          | -             |
| Sekolah/ <i>School</i>                                                  | 16           | 1            | 17           | 4          | 1             |
| Kran Umum & Tempat Ibadah/<br><i>General Faucet &amp; Worship Place</i> | 9            | -            | 2            | 14         | 2             |
| Khusus/ <i>Exclusive</i>                                                | -            | -            | -            | -          | -             |
| <b>Jumlah/Total</b>                                                     | <b>3 839</b> | <b>954</b>   | <b>2 903</b> | <b>615</b> | <b>353</b>    |

Sumber : Perusahaan Daerah Air Minum (PDAM) Kabupaten Kepahiang

Source : Local Water Company of Kepahiang Regency

## MINING AND ENERGY

Tabel 6.2.4 Jumlah Air yang Dijual dan Pendapatan Menurut Bulan di Kabupaten Kepahiang, 2018  
*Table Number of Water Sold and Income by Month in Kepahiang Regency, 2018*

| Bulan/Month         | Dijual Sold (m <sup>3</sup> ) | Nilai Income (Rp)    |
|---------------------|-------------------------------|----------------------|
| (1)                 | (2)                           | (3)                  |
| Januari/January     | 106 031                       | 206 999 425          |
| Februari/February   | 113 380                       | 214 147 450          |
| Maret/March         | 102 148                       | 199 090 150          |
| April/April         | 123 251                       | 226 123 525          |
| Mei/May             | 113 104                       | 210 740 750          |
| Juni/June           | 107 664                       | 202 410 425          |
| Juli/July           | 68 718                        | 158 099 100          |
| Agustus/August      | 70 797                        | 160 278 725          |
| September/September | 96 165                        | 204 547 275          |
| Oktober/October     | 114 038                       | 227 078 300          |
| November/November   | 131 419                       | 247 834 375          |
| Desember/December   | 149 817                       | 270 813 025          |
| <b>Kepahiang</b>    | <b>1 296 532</b>              | <b>2 528 162 525</b> |

Sumber : Perusahaan Daerah Air Minum (PDAM) Kabupaten Kepahiang

Source : Local Water Company of Kepahiang Regency

Tabel

6.2.5

Jumlah Konsumen Air Minum, Air yang Terjual dan Pendapatan di Kabupaten Kepahiang, 2014–2018

Table

*Number of Water Costumers, Sold Water and Income in Kepahiang Regency, 2014–2018*

| Tahun<br>Year | Pelanggan<br>Costumer | Air Terjual<br>Sold Water (m3) | Pendapatan<br>Income (Rp) |
|---------------|-----------------------|--------------------------------|---------------------------|
| (1)           | (2)                   | (3)                            | (4)                       |
| 2014          | 6 453                 | 1 022 219                      | 1 723 157 755             |
| 2015          | 8 689                 | 875 294                        | 1 837 264 200             |
| 2016          | 9 646                 | 922 207                        | 2 051 849 600             |
| 2017          | 9 203                 | 718 474                        | 1 846 939 479             |
| 2018          | 8 664                 | 533 239                        | 943 857 515               |

Sumber : Perusahaan Daerah Air Minum (PDAM) Kabupaten Kepahiang

Source : Local Water Company of Kepahiang Regency



Tabel 6.2.6 Tarif Air Minum (Rp/m3) menurut Jenis Pelanggan dan Tingkat Pemakaian di Kabupaten Kepahiang, 2018  
*Water Tariff (Rp/m3) by Type of Customer and Usage Level in Kepahiang Regency, 2018*

| Pelanggan<br>Customers                          | Tingkat pemakaian (m3)<br>Usage Level |       |       |       |
|-------------------------------------------------|---------------------------------------|-------|-------|-------|
|                                                 | 0-10                                  | 11-20 | 21-30 | 31+   |
| (1)                                             | (2)                                   | (3)   | (4)   | (5)   |
| Sosial/Social                                   | 725                                   | 725   | 725   | 725   |
| Rumah Tangga/Household                          | 900                                   | 1 350 | 1 500 | 6 400 |
| Instansi Pemerintah /<br>Government Institution | 725                                   | 725   | 900   | 950   |
| Industri Kecil/Small<br>Industry                | 2 100                                 | 2 100 | 2 400 | 6 000 |
| Khusus/Exclusive                                | 3 600                                 | 4 400 | 4 800 | 5 200 |

Sumber : Perusahaan Daerah Air Minum (PDAM) Kabupaten Kepahiang  
 Source : Local Water Company of Kepahiang Regency

**PARIWISATA**

*TOURISM*

7

Jumlah Hotel di  
Kabupaten  
Kepahiang sebanyak  
4 Hotel  
Kelas Melati





**PENJELASAN TEKNIS**

1. **Wisatawan mancanegara** (wisman) ialah setiap pengunjung yang mengunjungi suatu negara di luar tempat tinggalnya, didorong oleh satu atau beberapa keperluan tanpa bermaksud memperoleh penghasilan di tempat yang dikunjungi dan lamanya kunjungan tersebut tidak lebih dari satu tahun (12 bulan). Definisi ini mencakup 2 (dua) kategori wisatawan mancanegara, yaitu :
  - a. Wisatawan (turis) ialah setiap pengunjung seperti definisi di atas yang tinggal paling sedikit 24 jam, akan tetapi tidak lebih dari 1 (satu) tahun di tempat yang dikunjungi, dengan maksud antara lain: berlibur, rekreasi, olah raga, bisnis, menghadiri pertemuan, studi, dan kunjungan dengan alasan kesehatan.
  - b. *Excursionist* ialah setiap pengunjung seperti definisi di atas yang tinggal kurang dari 24 jam di tempat yang dikunjungi (termasuk "Cruise passengers"). *Cruise Passengers* ialah setiap pengunjung yang tiba di suatu negara di mana mereka tidak menginap di akomodasi yang tersedia di negara tersebut,

**TECHNICAL NOTES**

1. **An International Visitor** is any person visiting a country other than his usual place of residence for any reason other than for earning income in the country visited, and the length of stay is no more than one year (12 months). This definition covers two categories of foreign visitors, namely :
  - a. "Tourist" is any visitor staying for at least 24 hours, but no more than one year, in the country visited, with the intention of visiting, and for any of these purposes: Pleasure, recreation and sports, Business, visiting friends and relatives, missions, attending meetings, conferences, visit for health reasons and study.
  - b. "Excursionist" is any visitor staying less than 24 hours in the country visited including, "Cruise Passengers", i.e. visitors arriving in a country without staying in any accommodation available in the visited country.

## TOURISM

misalnya dengan kapal laut.

2. **Rata-rata lama tinggal** adalah rata-rata waktu tinggal wisatawan mancanegara di Indonesia untuk satu kali kunjungan.
2. *Average length of stay is the average stay duration of foreign visitor in Indonesia for one trip.*
3. Usaha penyediaan akomodasi adalah usaha yang menyediakan pelayanan penginapan yang dapat dilengkapi dengan pelayanan pariwisata lainnya. Usaha penyediaan akomodasi dapat berupa hotel, vila, pondok wisata, bumi perkemahan, persinggahan karavan, dan akomodasi lainnya yang digunakan untuk tujuan pariwisata.
3. *The business of providing accommodation is a business that provides specialty services that can be equipped with other tourism services. It includes hotel, villa, cottage, camping, caravan stop, and other accommodation that are used for tourism purposes.*
4. **Hotel** adalah penyediaan akomodasi secara harian berupa kamar-kamar di dalam satu bangunan yang dapat dilengkapi dengan jasa pelayanan makan dan minum, kegiatan hiburan dan atau fasilitas lainnya. Hotel terdiri dari hotel berbintang dan hotel non- bintang.
4. *Hotel is a daily supply of accommodation rooms within a building which can be equipped with eating and drinking services, entertainment activities and/or other facilities. Hotel consists of a classified hotel and a non-classified hotel.*
5. **Hotel bintang** adalah usaha penyediaan jasa pelayanan penginapan, makan minum serta jasa lainnya bagi umum dengan menggunakan sebagian atau seluruh bangunan. Usaha ini
5. *A star hotel is the business of providing an accommodation, eating and drinking as well as other services for the public by using a building or a part of a building. It is managed commercially and meets*

dikelola secara komersial serta memenuhi ketentuan persyaratan sebagai hotel bintang (termasuk berlian) yang ditetapkan dalam surat keputusan instansi yang membinanya. Misalnya hotel bintang lima, hotel bintang empat dan seterusnya.

*specified requirements as a star hotel (including diamonds) set forth in the decree of fostering agency. For example, five star hotel, four star hotel, and so on.*

6. **Tingkat penghunian kamar hotel** adalah persentase banyaknya malam kamar yang dihuni terhadap banyaknya malam kamar yang tersedia.
7. **Rata-rata lamanya tamu menginap** adalah banyaknya malam tempat tidur yang terpakai (malam tamu) dengan banyaknya tamu yang menginap di hotel atau akomodasi lainnya.

6. **Room occupancy rate** is the number of room-nights occupied divided by the number of room-nights available, multiplied by 100 percent.
7. **Average length of stay** is the number of bed-nights used (guest night) divided by the number of guests coming to spend the night at the accommodation.

**ULASAN**

Hotel merupakan salah satu tempat yang digunakan untuk singgah para wisatawan. Jenis hotel yang ada di Kabupaten Kepahiang adalah hotel non bintang (kelas melati) dan tidak ada layanan hotel bintang. Tahun 2018, jumlah hotel non bintang di Kabupaten Kepahiang tetap empat hotel saja yang semuanya terletak di Kecamatan Kepahiang sebagai ibukota Kabupaten.

**DESCRIPTION**

*Hotel is one of the places the tourists use to stay over. The hotels in Kepahiang Regency is non-star hotels and does not have star hotel. In 2018, the number of non-star hotels in Kepahiang Regency is four which are located in Kepahiang subdistrict as the capital of regency.*

<https://kepahiangkab.bps.go.id>

Tabel 7.1 Jumlah Akomodasi Hotel menurut Klasifikasi di Kabupaten Kepahiang, 2016 - 2018  
*Number of Hotel Accomodations by Class in Kepahiang Regency, 2016 - 2018*

| Klasifikasi<br><i>Classification</i>   | Hotel<br><i>Hotels</i> |          |          |
|----------------------------------------|------------------------|----------|----------|
|                                        | 2016                   | 2017     | 2018     |
| (1)                                    | (2)                    | (3)      | (4)      |
| 1 Hotel Berbintang / <i>Star Hotel</i> | -                      | -        | -        |
| 2 Hotel Melati / <i>Non-Star Hotel</i> | 4                      | 4        | 4        |
| <b>Kepahiang</b>                       | <b>4</b>               | <b>4</b> | <b>4</b> |

Sumber: Survei VHTL dan VHTS

Source: *VHTL and VHTS Survey*



**TOURISM**

Tabel

7.2

Table

Jumlah Akomodasi Hotel Menurut Kecamatan di Kabupaten Kepahiang, 2017 - 2018  
*Number of Hotel Accomodations by Subdistrict in Kepahiang Regency, 2017- 2018*

| Kecamatan<br>Subdistrict | Hotel<br>Hotels |          | Kamar<br>Rooms |           | Tempat Tidur<br>Beds |            |
|--------------------------|-----------------|----------|----------------|-----------|----------------------|------------|
|                          | 2017            | 2018     | 2017           | 2018      | 2017                 | 2018       |
| (1)                      | (2)             | (3)      | (4)            | (5)       | (6)                  | (7)        |
| 1 Muara Kemumu           | -               | -        | -              | -         | -                    | -          |
| 2 Bermani Ilir           | -               | -        | -              | -         | -                    | -          |
| 3 Seberang Musi          | -               | -        | -              | -         | -                    | -          |
| 4 Tebat Karai            | -               | -        | -              | -         | -                    | -          |
| 5 Kepahiang              | 4               | 4        | 90             | 90        | 164                  | 164        |
| 6 Kabawetan              | -               | -        | -              | -         | -                    | -          |
| 7 Ujan Mas               | -               | -        | -              | -         | -                    | -          |
| 8 Merigi                 | -               | -        | -              | -         | -                    | -          |
| <b>Kepahiang</b>         | <b>4</b>        | <b>4</b> | <b>90</b>      | <b>90</b> | <b>164</b>           | <b>164</b> |

Sumber: Survei VHTL dan VHTS

Source: VHTL and VHTS Survey

Tabel  
Table

7.3

Daftar Nama dan Alamat Hotel di Kabupaten Kepahiang, 2018  
*Name of Hotel and Address in Kepahiang Regency, 2018*

|   | Nama Hotel<br><i>Hotel's Name</i> | Alamat<br><i>Address</i>                                            | Jumlah Kamar<br><i>Number of Rooms</i> |      | Jumlah Tempat<br>Tidur<br><i>Number of<br/>Beds</i> |
|---|-----------------------------------|---------------------------------------------------------------------|----------------------------------------|------|-----------------------------------------------------|
|   |                                   |                                                                     | Non Suit                               | Suit |                                                     |
|   | (1)                               | (2)                                                                 | (3)                                    | (4)  | (5)                                                 |
| 1 | Hotel Mutiara                     | Jl. Santoso No. 103 Kel. Pensiunan, Kepahiang<br>Telp (0732) 391170 | 27                                     | -    | 46                                                  |
| 2 | Hotel Puncak                      | Jl. Santoso Kel. Pasar Kepahiang, Kepahiang<br>Telp. (0732) 391884  | 32                                     | -    | 66                                                  |
| 3 | Hotel Yosi Abadi                  | Jl. Merdeka Kel. Dusun Kepahiang, Kepahiang<br>Telp. (0732) 392271  | 19                                     | -    | 38                                                  |
| 4 | Hotel Umro                        | Jl. Pembangunan Kel. Pasar Ujung Kepahiang<br>Telp. (0732) 391255   | 12                                     | -    | 14                                                  |

Sumber: Survei VHTL dan VHTS

Source: VHTL and VHTS Survey

**TOURISM**

**Tabel**

**7.4**

Jumlah Sarana Perdagangan menurut Jenisnya di Kabupaten Kepahiang, 2014-2018

**Table**

*Number of Trading Means by Type in Kepahiang Regency, 2014-2018*

| <b>Sarana Perdagangan<br/>Type of Trading Means</b> | <b>2014</b> | <b>2015</b> | <b>2016</b> | <b>2017</b> | <b>2018</b> |
|-----------------------------------------------------|-------------|-------------|-------------|-------------|-------------|
| (1)                                                 | (3)         | (4)         | (5)         | (6)         |             |
| Pasar Umum/<br>Public market                        | 1           | 1           | 1           | 1           | 1           |
| Pasar Desa/<br>Village Market                       | 13          | 14          | 14          | 20          | 21          |
| Toko/ Store                                         | ...         | ...         | ...         | 8           | 8           |
| Kios/ Stall                                         | ...         | ...         | ...         | 518         | 538         |
| Warung/ Shop                                        | 3           | 3           | 3           | 549         | 571         |
| Rumah Makan/<br>Restaurant                          | 50          | 60          | 65          | 70          | 75          |

Sumber:

Dinas Perdagangan, Koperasi, Usaha Kecil dan Menengah (UKM) Kabupaten Kepahiang

Source:

Department of Cooperatives, SMEs and Trade of Kepahiang Regency

Tabel 7.5 Jumlah Rumah Makan/Restoran menurut Kecamatan di Kabupaten Kepahiang, 2015-2018  
*Number of Restaurants by Subdistrict in Kepahiang Regency, 2015-2018*

| Kecamatan<br><i>Subdistrict</i> | 2015      | 2016      | 2017       | 2018       |
|---------------------------------|-----------|-----------|------------|------------|
| (1)                             | (2)       | (3)       | (4)        | (5)        |
| Muara Kemumu                    | -         | 1         | 3          | 3          |
| Bermani Ilir                    | 2         | 4         | 5          | 5          |
| Seberang Musi                   | 1         | 1         | 4          | 4          |
| Tebat Karai                     | 5         | 5         | 8          | 12         |
| Kepahiang                       | 25        | 28        | 38         | 55         |
| Kabawetan                       | 9         | 11        | 17         | 20         |
| Ujan Mas                        | 15        | 20        | 25         | 31         |
| Merigi                          | 3         | 3         | 5          | 8          |
| <b>Kepahiang</b>                | <b>60</b> | <b>73</b> | <b>105</b> | <b>138</b> |

Sumber/Source: Dinas Pariwisata dan Kebudayaan Kabupaten Kepahiang/Regional Office of Tourism and Culture of Kepahiang



# TRANSPORTASI DAN KOMUNIKASI

## TRANSPORTATION AND COMMUNICATION



Panjang Jalan  
tahun 2018  
511,5 km

Jumlah  
Sepeda Motor  
tahun 2018  
19.497 unit

Jumlah mobil  
pribadi tahun  
2018 1.998 unit





## PENJELASAN TEKNIS

## TECHNICAL NOTES

- |                                                                                                                                                                                                                                                                                                                                                        |                                                                                                                                                                                                                                                                                                                                                                                  |
|--------------------------------------------------------------------------------------------------------------------------------------------------------------------------------------------------------------------------------------------------------------------------------------------------------------------------------------------------------|----------------------------------------------------------------------------------------------------------------------------------------------------------------------------------------------------------------------------------------------------------------------------------------------------------------------------------------------------------------------------------|
| <p>1. Data pengangkutan dan komunikasi meliputi:</p> <ol style="list-style-type: none"> <li>a. Panjang jalan</li> <li>b. Angkutan darat</li> <li>c. Angkutan laut</li> <li>d. Angkutan udara</li> <li>e. Pos dan telekomunikasi</li> </ol>                                                                                                             | <p>1. <i>The data of transportation and communication are as follows:</i></p> <ol style="list-style-type: none"> <li>a. <i>Road length</i></li> <li>b. <i>Land transport</i></li> <li>c. <i>Sea transport</i></li> <li>d. <i>Air transport</i></li> <li>e. <i>Post and telecommunication</i></li> </ol>                                                                          |
| <p>2. <b>Kantor Pos</b> adalah tempat pemberi pelayanan komunikasi tertulis dan atau surat elektronik, layanan paket, layanan logistik, layanan transaksi keuangan, dan layanan keagenan pos untuk kepentingan umum. Rumah pos berfungsi sama seperti kantor pos dan kantor pos pembantu, bedanya rumah pos biasanya terletak di daerah terpencil.</p> | <p>2. <b>Post Office</b> is a service provider facility of written communication and or electronic mail, parcel service, logistics services, financial transaction services, and postal services to the public. Postal house has the same function as the post office and subsidiary of post office, the difference is that postal house is usually located in remote areas.</p> |
| <p>3. <b>Telekomunikasi</b> adalah setiap pemancaran, pengiriman dan atau penerimaan dari setiap informasi dalam bentuk tanda-tanda, isyarat, tulisan, gambar, suara dan bunyi melalui sistem kawat, optik, radio atau sistem elektromagnetik lainnya.</p>                                                                                             | <p>3. <b>Telecommunication</b> includes every transmitting, delivering and or receiving from every information of marking, signal, article, picture, sound and voice through strand of wire system, optic, radio or other electromagnetic system.</p>                                                                                                                            |



**ULASAN**

Pembangunan dan peningkatan fasilitas transportasi seperti jalan dan jembatan penting demi memudahkan hubungan komunikasi dan proses mobilisasi penduduk antar daerah dalam menunjang kelancaran distribusi barang dan jasa sehingga berdampak pada peningkatan pertumbuhan ekonomi, utamanya untuk daerah-daerah sulit terjangkau dan terisolir.

Pada tahun 2018, panjang jalan kabupaten di Kabupaten Kepahiang adalah sepanjang 511,5 km. Dari panjang jalan tersebut hanya 42,33 persen kondisi jalannya baik hampir 74 persen permukaan jalan telah diaspal .

Transportasi merupakan bagian yang tidak dapat dipisahkan dari kehidupan manusia. Terdapat hubungan erat antara transportasi dengan jangkauan dan lokasi kegiatan manusia, barang-barang dan jasa. Dalam kaitan dengan kehidupan manusia, transportasi memiliki peranan penting dalam aspek-aspek sosial, ekonomi, lingkungan, politik dan pertahanan keamanan. Dalam aspek perekonomian, transportasi mempunyai pengaruh yang besar.

Kendaraan yang terdaftar di Kabupaten Kepahiang terdiri dari

**DESCRIPTION**

*The development and improvement of transportation facilities such as roads and bridges are important to ease communication and the mobilization process of the population among regions in boosting the distribution of goods and services so it has an impact on the economic growth, especially for remote and isolated areas.*

*In 2018, the length of regency roads in Kepahiang Regency is 511.5 km. As much as only 42.33 percent of the road length, are in good conditions and the the paved road surface reaches 74 percent.*

*Transportation is an integral part of human life. There is a close relationship between transportation and the range as well as location of human activities, goods and services. In regard to human life, transportation has an important role in aspects of social, economy, environment, politics, as well as defense and security. In the aspect of economy, transportation has a great influence.*

*Registered transport in Kepahiang Regency is divided into public transport, private transport and*

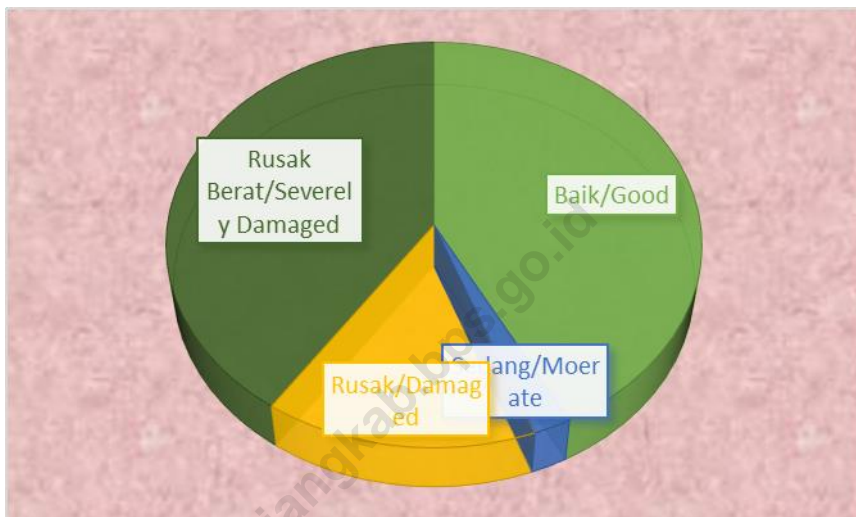
kendaraan umum, kendaraan pribadi dan kendaraan dinas. Kendaraan umum hanya sebanyak 32 kendaraan. Kendaraan pribadi sebanyak 22.891 kendaraan dimana 85 persen merupakan jenis sepeda motor. Sedangkan kendaraan dinas ada 593 kendaraan.

*service transport. As much as 32 is public vehicles. Private vehicle is as much as 22,891 vehicles of which 85 percent is type of motorcycle. While service vehicle is as much as 593 vehicles.*

<https://kepahiangkab.bps.go.id>

**Gambar**  
**12**  
**Picture**

**Persentase Jalan Kabupaten menurut Kondisi Jalan di Kabupaten Kepahiang, 2018**  
**Percentage of Regency Road by Road Condition in Kepahiang Regency, 2018**



**8.1 TRANSPORTASI/TRANSPORTATION**

|       |       |                                                                                        |
|-------|-------|----------------------------------------------------------------------------------------|
| Tabel | 8.1.1 | Panjang Jalan Kabupaten Menurut Jenis Permukaan di Kabupaten Kepahiang (km), 2017-2018 |
| Table |       | <i>Length of Regency Roads by Type of Surface in Kepahiang Regency (km), 2017-2018</i> |

| Jenis Permukaan<br><i>Types of Surfaces</i> |                                     | 2017          | 2018          |
|---------------------------------------------|-------------------------------------|---------------|---------------|
| (1)                                         |                                     | (2)           | (3)           |
| 1                                           | Diaspal/ <i>Be Paved</i>            | 377,41        | 378,05        |
| 2                                           | Kerikil/ <i>Gravel</i>              | 43,38         | 43,24         |
| 3                                           | Tanah/ <i>Soil</i>                  | 90,70         | 90,20         |
| 4                                           | Tidak Dirinci/ <i>Not Specified</i> | -             | -             |
| <b>Jumlah/<i>Total</i></b>                  |                                     | <b>511,49</b> | <b>511,49</b> |

Sumber: Dinas Pekerjaan Umum Kabupaten Kepahiang

Source: *Public Works Service of Kepahiang Regency*

**TRANSPORTATION AND COMMUNICATION**

**Tabel** 8.1.2 Panjang Jalan Kabupaten Menurut Kondisi Jalan di Kabupaten Kepahiang (km), 2017-2018  
**Table** *Length of Regency Roads by Condition in Kepahiang Regency (km), 2017-2018*

|   | <b>Kondisi Jalan<br/>Road Condition</b>  | <b>2017</b>   | <b>2018</b>   |
|---|------------------------------------------|---------------|---------------|
|   | (1)                                      | (2)           | (3)           |
| 1 | Baik/ <i>Good</i>                        | 204,85        | 216,50        |
| 2 | Sedang/ <i>Moerate</i>                   | 18,82         | 10,72         |
| 3 | Rusak/ <i>Damaged</i>                    | 80,04         | 76,89         |
| 4 | Rusak Berat/ <i>Severely<br/>Damaged</i> | 207,79        | 207,39        |
|   | <b>Jumlah/Total</b>                      | <b>511,50</b> | <b>511,50</b> |

Sumber: Dinas Pekerjaan Umum Kabupaten Kepahiang

Source: *Public Works Service of Kepahiang Regency*

Tabel

8.1.3

Table

Panjang Jalan Provinsi menurut Kondisi Jalan di Kabupaten Kepahiang (km), 2016-2018  
*Length of Roads Province by Road Condition in Kepahiang Regency (km), 2016-2018*

| Tahun<br>Year | Kondisi Jalan/Road Condition |                    |                  |                                       |                 |
|---------------|------------------------------|--------------------|------------------|---------------------------------------|-----------------|
|               | Baik<br>Good                 | Sedang<br>Moderate | Rusak<br>Damaged | Rusak<br>Berat<br>Severely<br>Damaged | Belum<br>Tembus |
| (1)           | (2)                          | (3)                | (4)              | (5)                                   | (6)             |
| 2015          | 29,00                        | 20,50              | 19,72            | 54,40                                 | -               |
| 2016          | 29,00                        | 20,50              | 19,72            | 54,40                                 | -               |
| 2017          | 65,17                        | 18,53              | 22,64            | 17,28                                 | -               |
| 2018*         | 204,85                       | 18,82              | 80,04            | 207,79                                | -               |

Sumber : Dinas Pekerjaan Umum Provinsi Bengkulu

- Panjang Jalan di Kabupaten dari Dinas Pekerjaan Umum Kabupaten Kepahiang

Source : *Public Work Service of Bengkulu Province*

- *Length of Roads in Regency from Public Work Service of Kepahiang Regency*

## TRANSPORTATION AND COMMUNICATION

Tabel

8.1.4

Jumlah Kendaraan Umum yang Terdaftar di Kabupaten Kepahiang, 2018

Table

Number of Registered Public Transport in Kepahiang Regency, 2018

| Bulan/Month         | Jenis Kendaraan<br>Type of Vehicle |      |         |          |     |             |        |              |
|---------------------|------------------------------------|------|---------|----------|-----|-------------|--------|--------------|
|                     | Sedan                              | Jeep | Minibus | Mikrobus | Bus | Truck/Tanki | Pickup | Sepeda Motor |
| (1)                 | (2)                                | (3)  | (4)     | (5)      | (6) | (7)         | (8)    | (9)          |
| Januari/January     | -                                  | -    | -       | -        | -   | 2           | -      | -            |
| Februari/February   | -                                  | -    | -       | -        | -   | 2           | -      | -            |
| Maret/March         | -                                  | -    | -       | 1        | -   | 3           | -      | -            |
| April/April         | -                                  | -    | -       | -        | -   | 2           | -      | -            |
| Mei/May             | -                                  | -    | -       | -        | -   | 2           | -      | -            |
| Juni/June           | -                                  | -    | -       | -        | -   | -           | -      | -            |
| Juli/July           | -                                  | -    | -       | 3        | -   | 7           | -      | -            |
| Agustus/August      | -                                  | -    | -       | 1        | -   | 3           | -      | -            |
| September/September | -                                  | -    | -       | -        | -   | 2           | -      | -            |
| Oktober/October     | -                                  | -    | -       | -        | -   | 2           | -      | -            |
| November/November   | -                                  | -    | -       | -        | -   | -           | -      | -            |
| Desember/December   | -                                  | -    | -       | -        | -   | 2           | -      | -            |
| <b>Kepahiang</b>    | -                                  | -    | -       | <b>5</b> | -   | <b>27</b>   | -      | -            |

Sumber : Dinas Pengelolaan Keuangan Daerah Provinsi Bengkulu UPT Badan Pengelolaan Keuangan Daerah Kabupaten Kepahiang

Source : Regional Financial Management Office of Bengkulu Province UPT Regional Financial Management Agency of Kepahiang Regency

Tabel

8.1.5

Jumlah Kendaraan Tak Umum (Pribadi) yang Terdaftar di Kabupaten Kepahiang, 2018

Table

*Number of Registered Private Transport in Kepahiang Regency, 2018*

| Bulan/Month         | Jenis Kendaraan<br>Type of Vehicle |            |              |          |           |
|---------------------|------------------------------------|------------|--------------|----------|-----------|
|                     | Sedan                              | Jeep       | Minibus      | Mikrobus | Ambulance |
| (1)                 | (2)                                | (3)        | (4)          | (5)      | (6)       |
| Januari/January     | 8                                  | 18         | 159          | -        | -         |
| Februari/February   | 7                                  | 15         | 129          | -        | -         |
| Maret/March         | 9                                  | 9          | 125          | -        | -         |
| April/April         | 5                                  | 9          | 110          | -        | -         |
| Mei/May             | 1                                  | 9          | 141          | -        | -         |
| Juni/June           | 1                                  | 8          | 129          | -        | -         |
| Juli/July           | 7                                  | 13         | 159          | -        | 1         |
| Agustus/August      | 4                                  | 13         | 169          | -        | -         |
| September/September | 5                                  | 6          | 171          | -        | -         |
| Oktober/October     | 5                                  | 13         | 154          | -        | -         |
| November/November   | 5                                  | 24         | 169          | -        | -         |
| Desember/December   | 6                                  | 13         | 170          | -        | -         |
| <b>Kepahiang</b>    | <b>63</b>                          | <b>150</b> | <b>1 785</b> | <b>-</b> | <b>1</b>  |



**TRANSPORTATION AND COMMUNICATION**

Lanjutan Tabel/*Continued table 8.1.5*

| <b>Bulan/Month</b>          | <b>Jenis Kendaraan<br/>Type of Vehicle</b> |                    |               |                     |
|-----------------------------|--------------------------------------------|--------------------|---------------|---------------------|
|                             | <b>Bus</b>                                 | <b>Truck/Tanki</b> | <b>Pickup</b> | <b>Sepeda Motor</b> |
| (1)                         | (7)                                        | (8)                | (9)           | (10)                |
| Januari/ <i>January</i>     | -                                          | 14                 | 93            | 1 173               |
| Februari/ <i>February</i>   | -                                          | 17                 | 67            | 888                 |
| Maret/ <i>March</i>         | -                                          | 10                 | 80            | 1 011               |
| April/ <i>April</i>         | -                                          | 11                 | 75            | 1 102               |
| Mei/ <i>May</i>             | -                                          | 11                 | 61            | 1 656               |
| Juni/ <i>June</i>           | -                                          | 9                  | 94            | 1 854               |
| Juli/ <i>July</i>           | -                                          | 9                  | 149           | 2 663               |
| Agustus/ <i>August</i>      | -                                          | 18                 | 133           | 2 400               |
| September/ <i>September</i> | -                                          | 17                 | 117           | 2 133               |
| Oktober/ <i>October</i>     | -                                          | 8                  | 119           | 1 905               |
| November/ <i>November</i>   | -                                          | 25                 | 131           | 1 403               |
| Desember/ <i>December</i>   | -                                          | 15                 | 113           | 1 309               |
| <b>Kepahiang</b>            | -                                          | <b>164</b>         | <b>1 232</b>  | <b>19 497</b>       |

Sumber : Dinas Pengelolaan Keuangan Daerah Provinsi Bengkulu UPT Badan Pengelolaan Keuangan Daerah Kabupaten Kepahiang

Source : *Regional Financial Management Office of Bengkulu Province UPT Regional Financial Management Agency of Kepahiang Regency*

TRANSPORTASI DAN KOMUNIKASI

Tabel 8.1.6 Jumlah Kendaraan Dinas yang Terdaftar di Kabupaten Kepahiang, 2018  
 Number of Registered Service Vehicles in Kepahiang Regency, 2018

| Bulan/Month         | Jenis Kendaraan<br>Type of Vehicle |           |            |          |           |
|---------------------|------------------------------------|-----------|------------|----------|-----------|
|                     | Sedan                              | Jeep      | Minibus    | Mikrobus | Ambulance |
| (1)                 | (2)                                | (3)       | (4)        | (5)      | (6)       |
| Januari/January     | -                                  | -         | 2          | -        | -         |
| Februari/February   | -                                  | -         | 4          | -        | -         |
| Maret/March         | -                                  | -         | 16         | 1        | 6         |
| April/April         | -                                  | -         | 10         | -        | 1         |
| Mei/May             | -                                  | -         | 14         | -        | 3         |
| Juni/June           | -                                  | -         | 11         | 2        | 2         |
| Juli/July           | -                                  | 1         | 6          | -        | 4         |
| Agustus/August      | 1                                  | 2         | 4          | -        | 7         |
| September/September | -                                  | 1         | 7          | -        | 1         |
| Oktober/October     | -                                  | 3         | 12         | 1        | 3         |
| November/November   | -                                  | 1         | 4          | 2        | -         |
| Desember/December   | -                                  | 7         | 16         | -        | -         |
| <b>Kepahiang</b>    | <b>1</b>                           | <b>15</b> | <b>106</b> | <b>6</b> | <b>27</b> |

**TRANSPORTATION AND COMMUNICATION**

Lanjutan Tabel/*Continued table 8.1.6*

| Bulan/ <i>Month</i>         | Jenis Kendaraan<br><i>Type of Vehicle</i> |             |           |              |
|-----------------------------|-------------------------------------------|-------------|-----------|--------------|
|                             | Bus                                       | Truck/Tanki | Pickup    | Sepeda Motor |
| (1)                         | (7)                                       | (8)         | (9)       | (10)         |
| Januari/ <i>January</i>     | -                                         | -           | 1         | 7            |
| Februari/ <i>February</i>   | -                                         | -           | -         | 7            |
| Maret/ <i>March</i>         | -                                         | -           | 3         | 18           |
| April/ <i>April</i>         | -                                         | -           | 2         | 4            |
| Mei/ <i>May</i>             | -                                         | -           | -         | 20           |
| Juni/ <i>June</i>           | -                                         | -           | -         | 36           |
| Juli/ <i>July</i>           | -                                         | -           | 2         | 14           |
| Agustus/ <i>August</i>      | -                                         | 1           | 5         | 70           |
| September/ <i>September</i> | -                                         | -           | 5         | 78           |
| Oktober/ <i>October</i>     | -                                         | 1           | 5         | 61           |
| November/ <i>November</i>   | -                                         | -           | 2         | 20           |
| Desember/ <i>December</i>   | 1                                         | 6           | 7         | 62           |
| <b>Kepahiang</b>            | <b>1</b>                                  | <b>8</b>    | <b>32</b> | <b>397</b>   |

Sumber : Dinas Pengelolaan Keuangan Daerah Provinsi Bengkulu UPT Badan Pengelolaan Keuangan Daerah Kabupaten Kepahiang

Source : *Regional Financial Management Office of Bengkulu Province UPT Regional Financial Management Agency of Kepahiang Regency*

**8.2 KOMUNIKASI/COMMUNICATION**

**Tabel** 8.2.1 **Lalu Lintas Wesel Pos di Kabupaten Kepahiang, 2014-2018**  
**Table** 8.2.1 **Traffic Postal Orders in Kepahiang Regency, 2014 - 2018**

| <b>Tahun</b><br><b>Year</b> | <b>Kirim</b><br><b>Sent</b> | <b>Terima</b><br><b>Received</b> |
|-----------------------------|-----------------------------|----------------------------------|
| (1)                         | (2)                         | (3)                              |
| 2014                        | 3 677                       | 3 322                            |
| 2015                        | 3 736                       | 3 368                            |
| 2016                        | 3 922                       | 3 502                            |
| 2017                        | 3 825                       | 3 602                            |
| 2018                        | 1 465                       | 1 085                            |

Sumber: PT. Pos Indonesia Cabang Kepahiang

Source: Indonesian Post Company Branch Kepahiang

**TRANSPORTATION AND COMMUNICATION**

**Tabel** 8.2.2 Jumlah Pengiriman Pos (Lembar) menurut Jenis di Kabupaten Kepahiang, 2017-2018  
**Table** *Number of Mailing (Sheet) by Type in Kepahiang Regency, 2017-2018*

|   | <b>Jenis Pengiriman<br/>Type of Mailing</b>            | <b>2017</b> | <b>2018</b> |
|---|--------------------------------------------------------|-------------|-------------|
|   | (1)                                                    | (2)         | (3)         |
| 1 | Surat Biasa, Kilat / <i>Reguler Mail, Express Mail</i> | 36 283      | 1 327       |
| 2 | Surat Kilat Khusus / <i>Exclusive Express Mail</i>     | 7 211       | 5 029       |
| 3 | Wesel Pos / <i>Postal Money Order</i>                  | 3 825       | 1 465       |
| 4 | Paket Pos / <i>Parcel Post (Kg)</i>                    | 6 624       | 782         |

Sumber: PT. Pos Indonesia Cabang Kepahiang

Source: *Indonesian Post Company Branch Kepahiang*

Tabel 8.2.3 Rata-rata Tarif Surat, Kartu Pos, Wesel, Paket Pos dan Jasa Giro dalam Negeri di Kabupaten Kepahiang, 2018  
*Average Rate Letters, Postcards, Wesel, Parcel Post and Domestic Giro Services in Kepahiang Regency, 2018*

|   | <b>Uraian<br/>Details</b>                          | <b>Satuan<br/>Unit</b>        | <b>Tarif (Rupiah)<br/>Tariff</b> |
|---|----------------------------------------------------|-------------------------------|----------------------------------|
|   | (1)                                                | (2)                           | (3)                              |
| 1 | Surat Biasa / <i>Regular Mail</i>                  | 1-20 gram                     | 3 000                            |
| 2 | Surat Kilat / <i>Express Mail</i>                  | 1-20 gram                     | 6 000                            |
| 3 | Surat Kilat Khusus / <i>Exclusive Express Mail</i> | 1-100 gram                    | 35 000                           |
| 4 | Kartu Pos / <i>Postcards</i>                       | Lembar / Sheet                | 3 000                            |
| 5 | Wesel Pos / <i>Postal Money Order</i>              | <= Rp 100.000                 | 20 000 (WI)<br>14 000 (WP)       |
|   |                                                    | Rp 100.000 - Rp 1.000.000     | 20 000 (WI)                      |
|   |                                                    | Rp. 1.000.001 - Rp 5.000.000  | 27 000 (WI)<br>20 000 (WP)       |
|   |                                                    | Rp. 5.000.001 - Rp 15.000.000 | 35 000 (WI)<br>30 000 (WP)       |
|   |                                                    | Rp 15.000.001 - Rp 25.000.000 | 50 000 (WI)                      |
|   |                                                    |                               | 45 000 (WP)                      |

Sumber: PT. Pos Indonesia Cabang Kepahiang

Source: *Indonesian Post Company Branch Kepahiang*



# PENGELUARAN PENDUDUK DAN KONSUMSI MAKANAN

*POPULATION EXPENDITURE AND FOOD CONSUMPTION*



**Pola pengeluaran penduduk Kabupaten Kepahiang tahun 2018 didominasi pengeluaran makanan yaitu sebesar 462.026 rupiah atau 53% dari total pengeluaran per-kapita per-bulan.**





## PENGELUARAN PENDUDUK DAN KONSUMSI MAKANAN

### PENJELASAN TEKNIS

1. **Pengeluaran rata-rata per kapita** adalah biaya yang dikeluarkan untuk konsumsi semua anggota rumah tangga selama sebulan baik yang berasal dari pembelian, pemberian maupun produksi sendiri dibagi dengan banyaknya anggota rumah tangga dalam rumah tangga tersebut.

### TECHNICAL NOTES

1. ***Per capita Average Expenditure*** is the cost spent for all household members consumption during the month, whether from purchasing, giving or own production, divided by the number of household members in the household.

<https://kepahiangkab.bps.go.id>

**ULASAN**

Besarnya pendapatan penduduk yang diterima rumah tangga merupakan gambaran kesejahteraan suatu masyarakat. Tetapi banyak faktor yang menjadi penghalang dalam mengumpulkan data pendapatan rumah tangga tersebut. Oleh karena itu, BPS menggunakan pendekatan pengeluaran untuk mendapatkan perkiraan pendapatan. Pengumpulan data tersebut dilakukan melalui Survei Sosial Ekonomi Nasional (Susenas) yang dilakukan setiap tahun.

Pengeluaran rumah tangga yang terdiri atas pengeluaran untuk konsumsi makanan dan bukan makanan, menggambarkan pengalokasian pendapatan masyarakat dalam memenuhi kebutuhan hidupnya. Meskipun harga komoditas antar daerah berbeda, namun nilai pengeluaran rumah tangga dapat menunjukkan perbedaan tingkat kesejahteraan penduduk antar wilayah khususnya dari sisi ekonomi sehingga angka pengeluaran juga dapat dipakai untuk pembandingan antar wilayah.

Pada tahun 2018, rata-rata pengeluaran per kapita rumah tangga dalam memenuhi kebutuhan konsumsinya sebesar Rp. 875.351 per

**DESCRIPTION**

*The amount of population income received by households is a picture of a society's welfare. But there are many factors that become an obstacle to collect data of the household income. Therefore, BPS use the expenditure approach to get an estimate of income. The data collecting is done through the National Socio-Economic Survey (Susenas) conducted every year.*

*Household expenditure consisting of expenditure for food and non-food consumption, illustrates the allocation of public income in meeting their needs. Although commodities' prices between different regions, but the value of household expenditure may indicate differences in the level of population welfare between regions, especially on the economic side so that the amount of expenditure can also be used in comparison between regions.*

*In 2018, the average household expenditure per capita in meeting consumption needs is Rp. 875,351 per capita per month, consisting of food consumption as much as Rp. 462,026*

## PENGELUARAN PENDUDUK DAN KONSUMSI MAKANAN

kapita per bulan yang terbagi atas konsumsi makanan sebesar Rp. 462.026 per kapita per bulan dan konsumsi bukan makanan sebesar Rp. 413.325 per kapita per bulan. Jika dilihat dari golongan pengeluaran, persentase penduduk terbanyak ada pada golongan pengeluaran Rp. 500.000- Rp. 749.999 dengan jumlah 35,33 persen dari penduduk Kabupaten Kepahiang.

Pengeluaran rumah tangga untuk makanan sebagian besar digunakan untuk konsumsi makanan dan minuman jadi sebesar Rp. 95.643 per bulan, diikuti konsumsi padi-padian jadi sebesar Rp. 82.877 per bulan serta tembakau dan sirih sebesar Rp. 71.788 per bulan. Sedangkan pengeluaran rumah tangga bukan makanan sebagian besar digunakan untuk konsumsi perumahan, bahan bakar, penerangan, air sebesar Rp. 207.347 per bulan, diikuti konsumsi aneka barang dan jasa, biaya pendidikan dan kesehatan sebesar Rp. 93.394 per bulan, dan konsumsi barang tahan lama Rp. 46.368 per bulan.

*per capita per month and non-food consumption as much as Rp. 413,325 per capita per month. When viewed from expenditure group, percentage of population is mostly on the expenditure group Rp. 500,000- Rp. 749,999 with the amount of 35.33 percent of population of Kepahiang Regency.*

*Household expenditures for food are mostly used for consumption of prepared food and beverages as much as Rp. 95,643 per month; followed by grain consumption as much as Rp. 82,877 per month, and the tobacco and betel as much as Rp. 71,788 per month. Whereas non-food household expenditures are mostly used as consumption of housing, fuel, light, water as much as Rp. 207,347 per month, followed by consumption of various goods and services, the costs of education and health as much as Rp. 93,394 per month, and the consumption of durable goods Rp. 46,368 per month.*

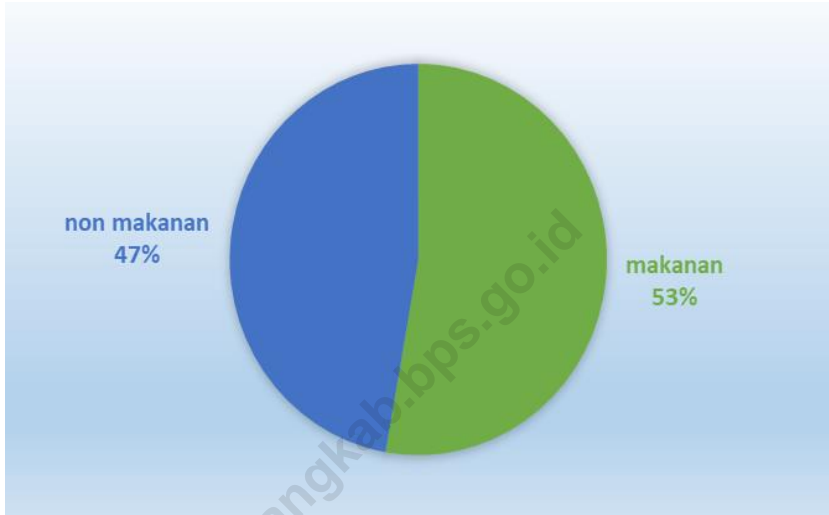
**Gambar**

**13**

**Rata-Rata Pengeluaran per Kapita per Bulan di Kabupaten  
Kepahiang, 2018**

**Picture**

**Average Expenditure per Capita per Month in Kepahiang  
Regency, 2018**



## PENGELUARAN PENDUDUK DAN KONSUMSI MAKANAN

**Tabel** 9.1 **Persentase Penduduk menurut Golongan Pengeluaran per Kapita Sebulan Di Kabupaten Kepahiang, 2018**  
**Table** 9.1 **Percentage of Population by Expenditure per Capita per Month Class in Kepahiang Regency, 2018**

| <b>Golongan Pengeluaran</b><br><i>Expenditure Class</i><br><i>(rupiah)</i> | <b>Persentase Penduduk</b><br><i>Percentage of Population</i> |
|----------------------------------------------------------------------------|---------------------------------------------------------------|
| (1)                                                                        | (2)                                                           |
| < 150 000                                                                  | 0,00                                                          |
| 150 000 – 199 999                                                          | 0,00                                                          |
| 200 000 – 299 999                                                          | 2,06                                                          |
| 300 000 – 499 999                                                          | 17,55                                                         |
| 500 000 – 749 999                                                          | 35,33                                                         |
| 750 000 – 999 999                                                          | 18,70                                                         |
| 1 000 000 – 1 499 999                                                      | 18,36                                                         |
| 1 500 000 +                                                                | 8,00                                                          |
| <b>Jumlah/Total</b>                                                        | <b>100,0</b>                                                  |

Sumber : Survei Sosial Ekonomi Nasional, Maret

Source : National Economic Survey, March

**POPULATION EXPENDITURE AND FOOD CONSUMPTION**

**Tabel** 9.2 **Pengeluaran Rata-rata Perkapita Sebulan menurut Kelompok Makanan di Kabupaten Kepahiang (rupiah), 2018**  
**Table** 9.2 **Average Expenditure per Capita per Month by Food Group in Kepahiang Regency, 2018**

| <b>Kelompok Makanan<br/>Food Group</b>                         | <b>Pengeluaran Rata-rata Perkapita<br/>Sebulan/Average Expenditure Per Capita Per<br/>Month</b> |
|----------------------------------------------------------------|-------------------------------------------------------------------------------------------------|
| (1)                                                            | (2)                                                                                             |
| Padi-padian/ <i>Cereals</i>                                    | 82 877                                                                                          |
| Umbi-umbian/ <i>Tubers</i>                                     | 4 949                                                                                           |
| Ikan/ <i>Fish</i>                                              | 32 418                                                                                          |
| Daging/ <i>Meat</i>                                            | 14 885                                                                                          |
| Telur dan susu/ <i>Eggs and milk</i>                           | 22 182                                                                                          |
| Sayur-sayuran/ <i>Vegetables</i>                               | 53 121                                                                                          |
| Kacang-kacangan/ <i>Legumes</i>                                | 9 448                                                                                           |
| Buah-buahan/ <i>Fruits</i>                                     | 22 356                                                                                          |
| Minyak dan lemak/ <i>Oil and fats</i>                          | 15 930                                                                                          |
| Bahan minuman/ <i>Beverage stuffs</i>                          | 19 597                                                                                          |
| Bumbu-bumbuan/ <i>Spices</i>                                   | 8 531                                                                                           |
| Konsumsi lainnya/ <i>Miscellaneous food<br/>items</i>          | 8 301                                                                                           |
| Makanan dan minuman jadi<br><i>Prepared food and beverages</i> | 95 643                                                                                          |
| Tembakau dan sirih/ <i>Tobacco and<br/>betel</i>               | 71 788                                                                                          |
| <b>Jumlah/Total</b>                                            | <b>462 026</b>                                                                                  |

Sumber : Survei Sosial Ekonomi Nasional, Maret  
 Source : National Economic Survey, March

## PENGELUARAN PENDUDUK DAN KONSUMSI MAKANAN

|       |     |                                                                                                              |
|-------|-----|--------------------------------------------------------------------------------------------------------------|
| Tabel | 9.3 | Pengeluaran Rata-rata Perkapita Sebulan Menurut Kelompok Bukan Makanan di Kabupaten Kepahiang (rupiah), 2018 |
| Table |     | <i>Average Expenditure Per Capita Per Month by Non Food Group in Kepahiang Regency (rupiahs), 2018</i>       |

| <b>Kelompok Makanan</b><br><i>Food Group</i>                                                                                       | <b>Pengeluaran Rata-rata Perkapita</b><br><b>Sebulan/Average Expenditure Per Capita</b><br><i>Per Month</i> |
|------------------------------------------------------------------------------------------------------------------------------------|-------------------------------------------------------------------------------------------------------------|
| (1)                                                                                                                                | (2)                                                                                                         |
| Perumahan, bahan bakar, penerangan, air<br><i>Housing and household facility</i>                                                   | 207 347                                                                                                     |
| Aneka barang dan jasa/ <i>Goods and services</i><br>Biaya pendidikan/ <i>Education cost</i><br>Biaya kesehatan/ <i>Health cost</i> | 93 394                                                                                                      |
| Pakaian, alas kaki, dan tutup kepala<br><i>Clothing, footwear, and headgear</i>                                                    | 32 814                                                                                                      |
| Barang yang tahan lama/ <i>Durable goods</i>                                                                                       | 46 368                                                                                                      |
| Pajak pemakaian dan premi asuransi<br><i>Taxes and insurances</i>                                                                  | 24 053                                                                                                      |
| Keperluan pesta dan upacara<br><i>Parties and ceremonies</i>                                                                       | 9 348                                                                                                       |
| <b>Jumlah/Total</b>                                                                                                                | <b>413 325</b>                                                                                              |

Sumber : Survei Sosial Ekonomi Nasional, Maret  
 Source : National Economic Survey, March





# SISTEM NERACA NASIONAL

## *SYSTEM OF NATIONAL ACCOUNTS*



<https://kepahiangkab.bps.go.id>

**PDRB Kab. Kepahiang** atas dasar harga berlaku pada tahun 2018 sebesar **3.979,5 miliar rupiah**

**PDRB Kab. Kepahiang** atas dasar harga konstan pada tahun 2018 sebesar **2.673,1 miliar rupiah.**



**Laju pertumbuhan implisit PDRB Kab. Kepahiang tahun 2018 mencapai 4,21 %**



**PENJELASAN TEKNIS**

1. Penghitungan statistik neraca nasional mengikuti buku petunjuk yang diterbitkan oleh Perserikatan Bangsa Bangsa (PBB) dikenal sebagai Sistem Neraca Nasional (SNN). SNN adalah rekomendasi internasional tentang bagaimana menyusun ukuran aktivitas ekonomi yang sesuai dengan standar neraca baku yang didasarkan pada prinsip-prinsip ekonomi. Rekomendasi yang dimaksud dinyatakan dalam sekumpulan konsep, definisi, klasifikasi, dan aturan neraca yang disepakati secara internasional dalam mengukur indikator tertentu seperti Produk Domestik Bruto (PDB). Salah satu bentuk adaptasi pencatatan statistik nasional adalah melakukan perubahan tahun dasar PDB Indonesia dari tahun 2000 ke 2010. Perubahan tahun dasar PDB dilakukan seiring dengan mengadopsi rekomendasi PBB yang tertuang dalam Sistem Neraca Nasional 2008 (SNA 2008).
2. Produk Domestik Bruto pada tingkat nasional serta Produk Domestik Regional Bruto (PDRB) pada tingkat regional (provinsi) menggambarkan kemampuan suatu

**TECHNICAL NOTES**

1. *The method used to estimate national accounts statistics is based on the standard guidelines formed by United Nation known as System of National Accounts (SNA). SNA is the internationally agreed standard set of recommendations on how to compile measures of economic activity in accordance with strict accounting conventions based on economic principles. The recommendations are expressed in term of a set of concepts, definitions, classifications and accounting rules that comprise the internationally agreed standard for measuring indicators such as Gross Domestic Product (GDP). One of the improvement in the national statistical system is to rebase GDP form base year 2000 to 2010 in order to capture current economic condition. It is in line with the United Nations (UN) recommendation on 2008 SNA.*
2. *The basic measure of the value added arising from economic activity is known as Gross Domestic Product at the national level and Gross Regional Domestic Product*

## SYSTEM OF NATIONAL ACCOUNTS

wilayah untuk menciptakan nilai tambah pada suatu waktu tertentu. Untuk menyusun PDB maupun PDRB digunakan 2 pendekatan, yaitu lapangan usaha dan pengeluaran. Keduanya menyajikan komposisi data nilai tambah dirinci menurut sumber kegiatan ekonomi (lapangan usaha) dan menurut komponen penggunaannya. PDB maupun PDRB dari sisi lapangan usaha merupakan penjumlahan seluruh komponen nilai tambah bruto yang mampu diciptakan oleh sektor-sektor ekonomi atas berbagai aktivitas produksinya. Sedangkan dari sisi pengeluaran menjelaskan tentang penggunaan dari nilai tambah tersebut.

3. PDB menurut lapangan usaha mengalami perubahan klasifikasi dari 9 lapangan usaha menjadi 17 lapangan usaha. PDB menurut lapangan usaha dirinci menurut total nilai tambah dari seluruh sektor ekonomi yang mencakup lapangan usaha Pertanian, Kehutanan, dan Perikanan; Pertambangan dan Penggalian; Industri Pengolahan; Perdagangan Listrik dan Gas; Pengadaan Air, Pengelolaan Sampah, Limbah dan Daur Ulang; Konstruksi; Perdagangan Besar dan Eceran,

*(GRDP) at the regional level (provinces/regencies/municipalities). To compile these statistics, two approaches have been used, i.e. "production approach" and "expenditure approach". The first approach is to measure value added produced by various kinds of economic activities, while the second approach is to measure final uses of the country's output. In other words, GDP/GRDP is the sum of total value added produced by all economic industries (activities) and the way of using it.*

3. *GDP by industry classification changes from 9 sectors to 17 industries. GDP by industry is classified by types of economic activities such as Agriculture, Forestry and Fishing; Mining and Quarrying; Manufacturing; Electricity and Gas; Water supply, Sewerage, Waste Management and Remediation Activities; Construction; Wholesale and Retail Trade; Repair of Motor Vehicles and Motorcycles; Transportation and Storage; Accommodation and Food Service Activities; Information and*

Reparasi Mobil dan Sepeda Motor; Transportasi dan Pergudangan; Penyediaan Akomodasi dan Makan Minum; Informasi dan Komunikasi; Jasa Keuangan dan Asuransi; Real Estat; Jasa Perusahaan; Administrasi Pemerintahan, Pertahanan dan Jaminan Sosial Wajib; Jasa Pendidikan; Jasa Kesehatan dan Kegiatan Sosial; dan Jasa lainnya.

*Communication; Financial and Insurance Activities; Real Estate Activities; Business Activities; Public Administration; Defence and Compulsory Social Security; Education; Human Health and Social Work Activities; and Other Services Activities.*

4. PDB menurut pengeluaran mengalami perubahan klasifikasi dimana pengeluaran konsumsi Lembaga Non Profit yang Melayani Rumah Tangga (LNPRT) yang sebelumnya termasuk bagian dari pengeluaran konsumsi rumah tangga menjadi komponen terpisah. Sehingga klasifikasi PDB menurut pengeluaran dirinci menjadi 7 komponen yaitu komponen pengeluaran konsumsi rumah tangga, pengeluaran konsumsi LNPRT, pengeluaran konsumsi pemerintah, pembentukan modal tetap bruto, perubahan inventori, ekspor barang dan jasa, dan impor barang dan jasa.

4. *GDP by expenditure classification changes where consumption expenditure Non-profit Institutions Serving Households (NPISH) previously included as part of household consumption expenditure is taken out into separate component. So that, GDP by type of expenditures is classified into: household consumption expenditure, NPISH consumption expenditure, government consumption expenditure, gross fixed capital formation, changes in inventories, exports of goods and services, and imports of goods and services.*

5. Pengeluaran konsumsi rumah tangga mencakup berbagai pengeluaran konsumsi akhir rumah tangga atas barang dan jasa untuk memenuhi kebutuhan individu

5. *Household consumption expenditures consist of expenditures incurred by households, which are used for both individual or collective needs.*

## SYSTEM OF NATIONAL ACCOUNTS

ataupun kelompok secara langsung. Pengeluaran rumah tangga di sini mencakup makanan dan minuman selain restoran; pakaian, alas kaki dan jasa perawatannya; perumahan dan perlengkapan rumah tangga; kesehatan dan pendidikan; transportasi dan komunikasi; restoran dan hotel serta lainnya.

*Household consumptions are classified into food and beverages other than restaurants; clothing, footwear, and related maintenance services; housing and household equipment; health and education; transport and communication; restaurants and hotels; and others.*

6. Pengeluaran Konsumsi Pemerintah terdiri dari Pengeluaran Konsumsi Individu dan Pengeluaran Konsumsi Kolektif. Barang dan jasa individu merupakan barang dan jasa privat, dimana ciri-ciri barang privat adalah
- Scarcity, yaitu ada kelangkaan/keterbatasan dalam jumlah;
  - Excludable consumption, yaitu konsumsi suatu barang dapat dibatasi hanya pada mereka yang memenuhi persyaratan tertentu (biasanya harga);
  - Rivalrous competition, yaitu konsumsi oleh satu konsumen akan mengurangi atau menghilangkan kesempatan pihak lain untuk melakukan hal serupa. Contoh barang dan jasa yang dihasilkan pemerintah dan tergolong sebagai barang dan jasa individu adalah jasa pelayanan kesehatan pemerintah di rumah sakit/puskesmas dan jasa pendidikan di sekolah/universitas negeri. Sedangkan barang dan jasa

6. *Government consumption expenditure consists of Individual Consumption Expenditure and Collective Consumption Expenditure. Individual goods and services are private goods and services, which the characteristics of private goods is a) Scarcity, that there is a scarcity/limited in number; b) Excludable consumption, the consumption of goods can be limited only to those who meet certain requirements (usually the price); c) Rivalrous competition, ie consumption by the consumer will reduce or eliminate the chance of another party to do so. Examples of goods and services produced by government and classified as goods and services of individuals is the government health services in hospitals/health centers and education services in schools/universities. Collective goods and services equivalent to*

kolektif ekuivalen dengan barang publik yang memiliki ciri a) Non rivalry, yaitu penggunaan satu konsumen terhadap suatu barang tidak mengurangi kesempatan konsumen lain untuk juga mengkonsumsi barang tersebut; b) Non excludable, yaitu apabila suatu barang publik tersedia, maka tidak ada yang dapat menghalangi siapapun untuk memperoleh manfaat dari barang tersebut atau dengan kata lain setiap orang memiliki akses ke barang tersebut. Contoh barang dan jasa yang dihasilkan pemerintah dan tergolong sebagai barang dan jasa kolektif adalah jasa pertahanan yang dilakukan TNI dan keamanan yang dilakukan kepolisian.

7. Pembentukan Modal Tetap Bruto (PMTB) mencakup pengadaan, pembuatan, dan pembelian barang modal. Barang modal dimaksud adalah barang-barang yang digunakan untuk proses produksi, tahan lama atau yang mempunyai umur pemakaian lebih dari satu tahun seperti bangunan, mesin-mesin dan alat angkutan. Termasuk pula di sini perbaikan besar (berat) yang sifatnya memperpanjang umur atau mengubah bentuk atau kapasitas barang modal tersebut.

*public goods characterized by a) Non-rivalry, namely the use of a consumer for an item does not reduce the chance of another consumer to also consume goods; b) Non-excludable, i.e. when a public good available, then nothing can hinder anyone to benefit from the goods or in other words everyone has access to the goods. Examples of goods and services produced by government and classified as collective goods and services is carried military defense services and the police's security.*

7. *Gross Fixed Capital Formation (GFCF) includes procurement, manufacture, and the purchase of capital goods. Capital goods are goods which are used for the production process, durable or have a service life of more than one year such as buildings, machinery, and transportation equipment. Including here: huge improvement that are to extend the life or changing the shape or the capacity of the capital goods. Capital expenditures for military purposes*



## SYSTEM OF NATIONAL ACCOUNTS

Pengeluaran barang modal untuk keperluan militer juga dicakup sebagai PMTB. Klasifikasi komponen PMTB dibagi menjadi 6 sub komponen yaitu Konstruksi; Mesin dan Peralatan; Kendaraan; Peralatan Lainnya; Cultivated Biological Resources (CBR) dan Produk Kekayaan Intelektual.

*are also covered as GFCF. GFCF component are classified into six sub-components: Construction; Machinery and Equipment; vehicle; Other equipment; Cultivated Biological Resources (CBR) and Intellectual Property Product.*

8. Ekspor barang dan jasa merupakan transaksi perdagangan barang dan jasa dari penduduk (residen) ke bukan penduduk (nonresiden). Impor barang dan jasa adalah transaksi perdagangan dari bukan penduduk ke penduduk. Ekspor atau impor barang terjadi pada saat terjadi perubahan hak kepemilikan barang antara penduduk dengan bukan penduduk (dengan atau tanpa perpindahan fisik barang tersebut). Pada PDB dengan tahun dasar 2010, ekspor dan impor barang dirinci menjadi nonmigas dan migas.

*8. Exports of goods and services consist of transactions of goods and services from residents to non-residents. Imports of goods and services consist of transaction of goods and services from non-residents to residents. Exports and imports of goods occur when there are changes in ownership of goods between residents and non-residents (with or without physical movements of goods across frontiers). On the GDP at 2010 basic year, exports and imports of goods specified into non oil and gas and oil and gas.*

9. Produk Domestik Bruto maupun agregat turunannya disajikan dalam 2 (dua) versi penilaian, yaitu atas dasar "harga berlaku" dan atas dasar "harga konstan". Disebut sebagai harga berlaku karena seluruh agregat dinilai dengan menggunakan harga pada tahun

*9. GDP and its aggregations are presented in two forms: at current market prices and at constant base year market prices. In presenting current market prices, all aggregates are valued at current market prices, while base year constant market prices are shown*

berjalan, sedangkan harga konstan penilaiannya didasarkan kepada harga satu tahun dasar tertentu, dalam publikasi ini digunakan harga tahun 2010.

*by valuing all aggregates at fixed base year prices. Year of 2010 is used as the base year in this publication.*

10. Laju pertumbuhan Produk Domestik Bruto diperoleh dari perhitungan PDB atas dasar harga konstan. Diperoleh dengan cara mengurangi nilai PDB pada tahun ke-n terhadap nilai pada tahun ke n-1 (tahun sebelumnya), dibagi dengan nilai pada tahun ke n-1, dikalikan dengan 100 persen. Laju pertumbuhan menunjukkan perkembangan agregat pendapatan dari satu waktu tertentu terhadap waktu sebelumnya.

*10. Growth rate of Gross Domestic Product is derived from GDP at constant market prices. It is obtained by subtracting the value of GDP year n with the value of GDP year n-1, divided by the value of GDP year n-1 then multiplied by 100 percent. The growth rate of GDP explains the income growth during the given period.*

## ULASAN

Produk Domestik Regional Bruto (PDRB) merupakan indikator untuk mengukur pertumbuhan ekonomi suatu wilayah. Pada tahun 2018 PDRB Kabupaten Kepahiang atas dasar harga berlaku telah mencapai 3.979.491 juta Rupiah, sedangkan PDRB atas dasar harga konstan 2010 sebesar 2.673.149 juta Rupiah. Apabila dibandingkan dengan tahun 2017, PDRB Kabupaten Kepahiang tahun 2018 atas dasar harga berlaku telah mengalami perkembangan sebesar 9,41 persen, sedangkan PDRB Kabupaten Kepahiang tahun 2018 atas dasar harga konstan mengalami pertumbuhan sebesar 5 persen.

Peranan sektor pertanian dalam perekonomian Kabupaten Kepahiang hingga tahun 2018 masih sangat dominan. Kedudukan sektor pertanian sebagai *leading sector* dalam perekonomian Kabupaten Kepahiang masih sulit digeser oleh sektor-sektor lainnya. Fenomena itu terlihat dari relatif besarnya peranan sektor pertanian dalam PDRB Kabupaten Kepahiang atas dasar harga berlaku dibandingkan sektor-sektor lainnya. Nilai nominal PDRB sektor pertanian atas dasar harga berlaku pada tahun 2018 sebesar 1.610.928 juta Rupiah dan peranannya dalam PDRB Kabupaten

## DESCRIPTION

*Gross Regional Domestic Product (GRDP) is an indicator to measure economic development of a region. In 2018, the GRDP of Kepahiang Regency at current prices reaches 3,979,491 million Rupiahs, while the GRDP at constant prices of 2010 reaches 2,673,149 million Rupiahs. If compared to 2017, the GRDP of Kepahiang Regency at current prices in 2018 has grown by 9.41 percent, while the GRDP of Kepahiang Regency in 2018 at constant prices has grown by 5 percent.*

*The role of the agriculture sector in the economy of Kepahiang Regency until 2018 is very dominant. As the leading sector, its position in the economy of Kepahiang Regency is still difficult to be shifted by other sectors. This phenomenon can be seen from the relatively large share of the agriculture industry in GRDP of Kepahiang Regency at current prices compared to the other remaining sectors. GRDP nominal value of the agriculture sector in 2018 is 1,610,928 million Rupiahs, meaning that the share to the whole GRDP is 40.48 percent. Then followed by the sectors of Administration, Defence and*

Kepahiang sebesar 40,48 persen. Kemudian diikuti sektor Administrasi Pemerintahan, Pertahanan dan Jaminan Sosial Wajib (tergabung di sektor jasa-jasa) dengan nilai nominal atas dasar harga berlaku pada tahun 2018 sebesar 647.079 juta Rupiah dengan peran sebesar 16,26 persen.

Pada tahun 2018 nilai PDRB perkapita Kabupaten Kepahiang atas dasar harga berlaku diperkirakan sebesar 29,24 juta Rupiah. Nilai PDRB per kapita ini cenderung terus meningkat setiap tahunnya.

*Compulsary Social Security (included in Seviles Sector) with the nominal value at current prices in 2018 reaches 647,079 million Rupiahs and the share of 16.26 percent.*

*In 2018, the annual income per capita of Kepahiang Regency at current prices reaches approximately 29.24 million Rupiahs. This value tends to increase every year.*

<https://kepahiangkab.bps.go.id/>

Gambar

14

Picture

PDRB Kabupaten Kepahiang atas Dasar Harga Berlaku (miliar rupiah), 2014-2018  
*GRDP of Kepahiang Regency at Current Market Prices (billion rupiahs), 2014- 2018*

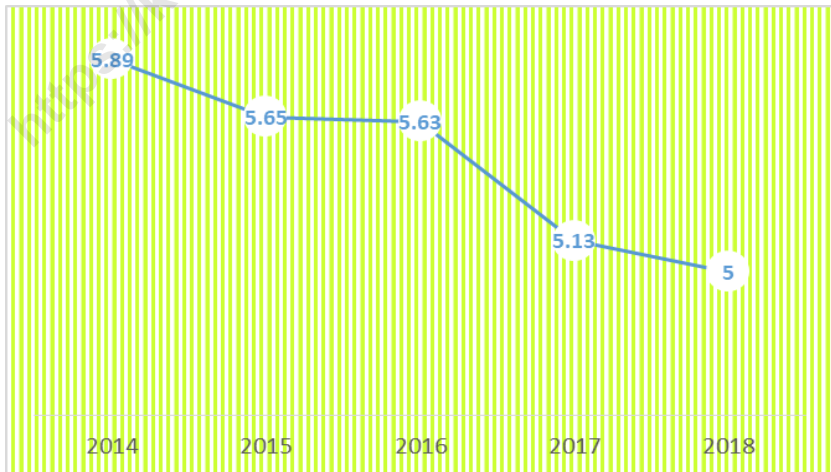


Gambar

15

Picture

Laju Pertumbuhan PDRB Kabupaten Kepahiang atas Dasar Harga Konstan 2010, 2014-2018  
*Growth Rate of GRDP of Kepahiang Regency At 2010 Constant Market Prices, 2014- 2018*



Tabel 10.1 Produk Domestik Regional Bruto Atas Dasar Harga Berlaku Menurut Lapangan Usaha di Kabupaten Kepahiang (juta rupiah), 2015–2018

Table *Gross Regional Domestic Product at Current Market Prices by Industry in Kepahiang Regency (million rupiahs), 2015–2018*

|   | Lapangan Usaha<br><i>Industry</i>                                                                                             | 2015        | 2016        | 2017 <sup>x</sup> | 2018 <sup>xx</sup> |
|---|-------------------------------------------------------------------------------------------------------------------------------|-------------|-------------|-------------------|--------------------|
|   | (1)                                                                                                                           | (2)         | (3)         | (4)               | (5)                |
| A | Pertanian, Kehutanan, dan Perikanan/ <i>Agriculture, Forestry, and Fisheries</i>                                              | 1 292 401,8 | 1 402 621,3 | 1 505 512,0       | 1 610 928,4        |
| B | Pertambangan dan Penggalian / <i>Mining and excavation</i>                                                                    | 69 750,1    | 75 562,6    | 80 433,3          | 88 046,2           |
| C | Industri Pengolahan/ <i>Processing industry</i>                                                                               | 218 717,8   | 245 500,1   | 277 812,5         | 303 888,7          |
| D | Pengadaan Listrik dan Gas/ <i>Procurement Electricity and Gas</i>                                                             | 3 098,4     | 4 238,7     | 5 106,6           | 5 829,1            |
| E | Pengadaan Air, Pengelolaan Sampah, Limbah dan Daur Ulang/ <i>Water Supply, Waste Management, Waste and Recycling</i>          | 4 755,2     | 5 095,5     | 5 563,6           | 6 121,4            |
| F | Konstruksi/ <i>Construction</i>                                                                                               | 164 293,1   | 184 771,8   | 210 675,7         | 237 896,7          |
| G | Perdagangan Besar dan Eceran; Reparasi Mobil dan Sepeda Motor/ <i>Wholesale and Retail Trade; Repair Cars and Motorcycles</i> | 257 147,4   | 289 652,4   | 331 078,6         | 376 091,8          |
| H | Transportasi dan Pergudangan/ <i>Transportation and Warehousing</i>                                                           | 70 180,2    | 76 603,9    | 82 349,9          | 91 420,0           |
| I | Penyediaan Akomodasi dan Makan Minum/ <i>Provision of accommodation and Eat Drink</i>                                         | 49 134,6    | 56 426,3    | 67 093,8          | 78 421,7           |
| J | Informasi dan Komunikasi/ <i>Information and Communication</i>                                                                | 56 646,8    | 62 131,2    | 69 327,3          | 77 119,3           |
| K | Jasa Keuangan dan Asuransi/ <i>Financial Service and Insurance</i>                                                            | 36 394,7    | 41 005,4    | 44 377,3          | 45 765,6           |

SYSTEM OF NATIONAL ACCOUNTS

Lanjutan Tabel/Table Continued: 10.1

| Lapangan Usaha<br><i>Industry</i>                                              |                                                                                                                                | 2015               | 2016               | 2017*              | 2018**             |
|--------------------------------------------------------------------------------|--------------------------------------------------------------------------------------------------------------------------------|--------------------|--------------------|--------------------|--------------------|
| (1)                                                                            |                                                                                                                                | (2)                | (3)                | (4)                | (5)                |
| L                                                                              | Perumahan/ <i>Real Estate</i>                                                                                                  | 94 491,0           | 105 812,6          | 115 757,8          | 127 09 ,5          |
| M,N                                                                            | Jasa Perusahaan/ <i>Company Service</i>                                                                                        | 4 147,6            | 4 480,5            | 4 850,5            | 5 394,3            |
| O                                                                              | Administrasi Pemerintahan, Pertahanan dan Jaminan Sosial Wajib/ <i>Governemnet Administration, Defense and Social Security</i> | 435 152,4          | 502 884,3          | 577 639,6          | 647 079 ,4         |
| P                                                                              | Jasa Pendidikan/ <i>Education Service</i>                                                                                      | 144 762,3          | 164 295,7          | 180 119,4          | 198 551,6          |
| Q                                                                              | Jasa Kesehatan dan Kegiatan Sosial/ <i>Health Service and Social Activity</i>                                                  | 36 085,2           | 40 956,6           | 47 568,9           | 54 97 ,9           |
| R,S,T,U                                                                        | Jasa Lainnya/ <i>Other Service</i>                                                                                             | 15 815,6           | 18 506,5           | 21 908,8           | 24 871,3           |
| <b>Produk Domestik Regional Bruto<br/><i>Gross Regional Domestic Bruto</i></b> |                                                                                                                                | <b>2 952 974,3</b> | <b>3 280 545,3</b> | <b>3 637 175,7</b> | <b>3 979 490,9</b> |

Keterangan/Note: \* Angka Sementara/*Preliminary Figures*

\*\* Angka Sangat Sementara/*Very Preliminary Figures*

Sumber: Diolah dari Hasil Sensus, Survei, dan Berbagai Sumber Lainnya

Source : *Based on Census, Surveys, and Other Sources*

SISTEM NERACA NASIONAL

Tabel 10.2 Produk Domestik Regional Bruto Atas Dasar Harga Konstan Menurut Lapangan Usaha di Kabupaten Kepahiang (juta rupiah), 2015–2018  
 Table 10.2 *Gross Regional Domestic Product at Constant Market Prices by Industry in Kepahiang Regency (million rupiahs), 2015–2018*

|   | Lapangan Usaha<br>Industry                                                                                                    | 2015        | 2016        | 2017 <sup>x</sup> | 2018 <sup>xx</sup> |
|---|-------------------------------------------------------------------------------------------------------------------------------|-------------|-------------|-------------------|--------------------|
|   | (1)                                                                                                                           | (2)         | (3)         | (4)               | (5)                |
| A | Pertanian, Kehutanan, dan Perikanan/ <i>Agriculture, Forestry, and Fisheries</i>                                              | 1 019 231,6 | 1 057 912,1 | 1 091 897,3       | 1 127 991,1        |
| B | Pertambangan dan Penggalian/ <i>Mining and excavation</i>                                                                     | 60 061 7    | 61 664,7    | 62 402,5          | 65 029,0           |
| C | Industri Pengolahan/ <i>Processing industry</i>                                                                               | 178 009 0   | 187 538,9   | 196 753,1         | 207 727,3          |
| D | Pengadaan Listrik dan Gas/ <i>Procurement Electricity and Gas</i>                                                             | 2 821 9     | 3 318,1     | 3 546,1           | 3 820 ,6           |
| E | Pengadaan Air Pengelolaan Sampah Limbah dan Daur Ulang/ <i>Water Supply Waste Management Waste and Recycling</i>              | 4 187 2     | 4 301,7     | 4 372,9           | 4 579,3            |
| F | Konstruksi/ <i>Construction</i>                                                                                               | 118 265 5   | 124 923,4   | 130 889,5         | 141 049,5          |
| G | Perdagangan Besar dan Eceran; Reparasi Mobil dan Sepeda Motor/ <i>Wholesale and Retail Trade; Repair Cars and Motorcycles</i> | 211 946 7   | 228 827,9   | 247 956,1         | 266 478,4          |
| H | Transportasi dan Pergudangan/ <i>Transportation and Warehousing</i>                                                           | 58 921 4    | 63 228,0    | 67 614,4          | 72 958,3           |
| I | Penyediaan Akomodasi dan Makan Minum/ <i>Provision of accommodation and Eat Drink</i>                                         | 40 444 7    | 44 080,3    | 47 998,2          | 51 819,7           |
| J | Informasi dan Komunikasi/ <i>Information and Communication</i>                                                                | 44 832 2    | 47 904,6    | 51 960,3          | 56 042,4           |
| K | Jasa Keuangan dan Asuransi/ <i>Financial Service and Insurance</i>                                                            | 27 378 9    | 28 633,4    | 29 148,1          | 29 412,7           |



SYSTEM OF NATIONAL ACCOUNTS

Lanjutan Tabel/Table Continued: 10.2

| Lapangan Usaha<br>Industry                                              |                                                                                                                                                  | 2015               | 2016               | 2017*              | 2018**             |
|-------------------------------------------------------------------------|--------------------------------------------------------------------------------------------------------------------------------------------------|--------------------|--------------------|--------------------|--------------------|
| (1)                                                                     |                                                                                                                                                  | (2)                | (3)                | (4)                | (5)                |
| L                                                                       | Perumahan/ <i>Real Estate</i>                                                                                                                    | 78 994 9           | 83 936,9           | 89 803,7           | 93 441,3           |
| M N                                                                     | Jasa Perusahaan/<br><i>Company Service</i>                                                                                                       | 3 135 2            | 3 373,8            | 3 633,3            | 3 822,8            |
| O                                                                       | Administrasi<br>Pemerintahan<br>Pertahanan dan Jaminan<br>Sosial Wajib/<br><i>Governemnet<br/>Administration Defense<br/>and Social Security</i> | 289 584 7          | 313 721,0          | 338 447,3          | 360 516,4          |
| P                                                                       | Jasa Pendidikan/<br><i>Education Service</i>                                                                                                     | 115 047 8          | 125 116,6          | 132 475,8          | 137 580,0          |
| Q                                                                       | Jasa Kesehatan dan<br>Kegiatan Sosial/ <i>Health<br/>Service and Social Activity</i>                                                             | 26 954 6           | 29 252,5           | 31 696,8           | 34 248,6           |
| R S T<br>U                                                              | Jasa Lainnya/ <i>Other<br/>Service</i>                                                                                                           | 12 832 2           | 13 992,7           | 15 377,7           | 16 631,4           |
| <b>Produk Domestik Regional Bruto<br/>Gross Regional Domestic Bruto</b> |                                                                                                                                                  | <b>2 292 650 2</b> | <b>2 421 726,9</b> | <b>2 545 973,0</b> | <b>2 673 148,8</b> |

Keterangan/Note: \* Angka Sementara/*Preliminary Figures*

\*\* Angka Sangat Sementara/*Very Preliminary Figures*

Sumber: Diolah dari Hasil Sensus Survei dan Berbagai Sumber Lainnya

Source : *Based on Census Surveys and Other Sources*

Tabel  
 \_\_\_\_\_ 10.3  
 Table

Distribusi Persentase Produk Domestik Regional Bruto Atas Dasar Harga Berlaku Menurut Lapangan Usaha di Kabupaten Kepahiang (persen) 2015–2018  
*Percentage Distribution of Gross Regional Domestic Product at Current Market Prices by Industry in Kepahiang Regency (percent) 2015–2018*

| Lapangan Usaha<br>Industry |                                                                                                                                | 2015  | 2016  | 2017* | 2018 <sup>xx</sup> |
|----------------------------|--------------------------------------------------------------------------------------------------------------------------------|-------|-------|-------|--------------------|
| (1)                        |                                                                                                                                | (2)   | (3)   | (4)   | (5)                |
| A                          | Pertanian Kehutanan dan Perikanan/ <i>Agriculture Forestry and Fisheries</i>                                                   | 43,77 | 42,76 | 41,67 | 40,48              |
| B                          | Pertambangan dan Penggalian / <i>Mining and excavation</i>                                                                     | 2,36  | 2,30  | 2,21  | 2,21               |
| C                          | Industri Pengolahan/ <i>Processing industry</i>                                                                                | 7,41  | 7,48  | 7,64  | 7,64               |
| D                          | Pengadaan Listrik dan Gas/ <i>Procurement Electricity and Gas</i>                                                              | 0,10  | 0,13  | 0,14  | 0,15               |
| E                          | Pengadaan Air Pengelolaan Sampah Limbah dan Daur Ulang/ <i>Water Supply Waste Management Waste and Recycling</i>               | 0,16  | 0,16  | 0,15  | 0,15               |
| F                          | Konstruksi/ <i>Construction</i>                                                                                                | 5,56  | 5,63  | 5,79  | 5,98               |
| G                          | Perdagangan Besar dan Eceran; Reparasi Mobil dan Sepeda Motor/ <i>Wholesale and Retail Trade ; Repair Cars and Motorcycles</i> | 8,71  | 8,83  | 9,10  | 9,45               |
| H                          | Transportasi dan Pergudangan/ <i>Transportation and Warehousing</i>                                                            | 2,38  | 2,34  | 2,26  | 2,30               |
| I                          | Penyediaan Akomodasi dan Makan Minum/ <i>Provision of accommodation and Eat Drink</i>                                          | 1,66  | 1,72  | 1,84  | 1,97               |
| J                          | Informasi dan Komunikasi/ <i>Information and Communication</i>                                                                 | 1,92  | 1,89  | 1,91  | 1,94               |
| K                          | Jasa Keuangan dan Asuransi/ <i>Financial Service and Insurance</i>                                                             | 1,23  | 1,25  | 1,22  | 1,15               |

SYSTEM OF NATIONAL ACCOUNTS

Lanjutan Tabel/Table Continued: 10.3

| Lapangan Usaha<br>Industry                                              |                                                                                                                                            | 2015          | 2016          | 2017*         | 2018**        |
|-------------------------------------------------------------------------|--------------------------------------------------------------------------------------------------------------------------------------------|---------------|---------------|---------------|---------------|
| (1)                                                                     | (2)                                                                                                                                        | (3)           | (4)           | (5)           |               |
| L                                                                       | Perumahan/ <i>Real Estate</i>                                                                                                              | 3,20          | 3,23          | 3,18          | 3,19          |
| M N                                                                     | Jasa Perusahaan/ <i>Company Service</i>                                                                                                    | 0,14          | 0,14          | 0,13          | 0,14          |
| O                                                                       | Administrasi Pemerintahan<br>Pertahanan dan Jaminan<br>Sosial Wajib/ <i>Governemnet<br/>Administration Defense<br/>and Social Security</i> | 14,74         | 15,33         | 15,88         | 16,26         |
| P                                                                       | Jasa Pendidikan/ <i>Education Service</i>                                                                                                  | 4,90          | 5,01          | 4,95          | 4,99          |
| Q                                                                       | Jasa Kesehatan dan<br>Kegiatan Sosial/ <i>Health<br/>Service and Social Activity</i>                                                       | 1,22          | 1,25          | 1,31          | 1,38          |
| R S T U                                                                 | Jasa Lainnya/ <i>Other Service</i>                                                                                                         | 0,54          | 0,56          | 0,60          | 0,62          |
| <b>Produk Domestik Regional Bruto<br/>Gross Regional Domestic Bruto</b> |                                                                                                                                            | <b>100,00</b> | <b>100,00</b> | <b>100,00</b> | <b>100,00</b> |

Keterangan/Note: \* Angka Sementara/*Preliminary Figures*

\*\* Angka Sangat Sementara/*Very Preliminary Figures*

Sumber: Diolah dari Hasil Sensus Survei dan Berbagai Sumber Lainnya

Source : *Based on Census Surveys and Other Sources*

Tabel 10.4 Laju Pertumbuhan Produk Domestik Regional Bruto Atas Dasar Harga Konstan 2010 Menurut Lapangan Usaha di KabupatenKepahiang 2015–2018  
 Growth Rate of Gross Regional Domestic Product at 2010 Constant Market Prices by Industry in Kepahiang Regency 2015–2018

| Lapangan Usaha<br>Industry |                                                                                                                                | 2015  | 2016  | 2017* | 2018** |
|----------------------------|--------------------------------------------------------------------------------------------------------------------------------|-------|-------|-------|--------|
| (1)                        |                                                                                                                                | (2)   | (3)   | (4)   | (5)    |
| A                          | Pertanian Kehutanan dan Perikanan/ <i>Agriculture Forestry and Fisheries</i>                                                   | 4,01  | 3,80  | 3,21  | 3,31   |
| B                          | Pertambangan dan Penggalian / <i>Mining and excavation</i>                                                                     | 2,55  | 2,67  | 1,20  | 4,21   |
| C                          | Industri Pengolahan/ <i>Processing industry</i>                                                                                | 5,33  | 5,35  | 4,91  | 5,58   |
| D                          | Pengadaan Listrik dan Gas/ <i>Procurement Electricity and Gas</i>                                                              | -3,98 | 17,59 | 6,87  | 7,74   |
| E                          | Pengadaan Air Pengelolaan Sampah Limbah dan Daur Ulang/ <i>Water Supply Waste Management Waste and Recycling</i>               | 2,80  | 2,74  | 1,65  | 4,72   |
| F                          | Konstruksi/ <i>Construction</i>                                                                                                | 5,57  | 5,63  | 4,78  | 7,76   |
| G                          | Perdagangan Besar dan Eceran; Reparasi Mobil dan Sepeda Motor/ <i>Wholesale and Retail Trade ; Repair Cars and Motorcycles</i> | 7,41  | 7,96  | 8,36  | 7,47   |
| H                          | Transportasi dan Pergudangan/ <i>Transportation and Warehousing</i>                                                            | 7,22  | 7,31  | 6,94  | 7,90   |
| I                          | Penyediaan Akomodasi dan Makan Minum/ <i>Provision of accommodation and Eat Drink</i>                                          | 8,85  | 8,99  | 8,89  | 7,96   |
| J                          | Informasi dan Komunikasi/ <i>Information and Communication</i>                                                                 | 6,74  | 6,85  | 8,47  | 7,86   |
| K                          | Jasa Keuangan dan Asuransi/ <i>Financial Service and Insurance</i>                                                             | 3,54  | 4,58  | 1,80  | 0,91   |

## SYSTEM OF NATIONAL ACCOUNTS

Lanjutan Tabel/Table Continued: 10.4

| Lapangan Usaha<br>Industry                                              |                                                                                                                                            | 2015        | 2016        | 2017*       | 2018**      |
|-------------------------------------------------------------------------|--------------------------------------------------------------------------------------------------------------------------------------------|-------------|-------------|-------------|-------------|
| (1)                                                                     |                                                                                                                                            | (2)         | (3)         | (4)         | (5)         |
| L                                                                       | Perumahan/ <i>Real Estate</i>                                                                                                              | 6,71        | 6,26        | 6,99        | 4,05        |
| M N                                                                     | Jasa Perusahaan/ <i>Company Service</i>                                                                                                    | 7,25        | 7,61        | 7,69        | 5,22        |
| O                                                                       | Administrasi Pemerintahan<br>Pertahanan dan Jaminan<br>Sosial Wajib/ <i>Governemnet<br/>Administration Defense<br/>and Social Security</i> | 8,85        | 8,33        | 7,88        | 6,52        |
| P                                                                       | Jasa Pendidikan/ <i>Education Service</i>                                                                                                  | 8,63        | 8,75        | 5,88        | 3,85        |
| Q                                                                       | Jasa Kesehatan dan<br>Kegiatan Sosial/ <i>Health<br/>Service and Social Activity</i>                                                       | 8,43        | 8,52        | 8,36        | 8,05        |
| R S T U                                                                 | Jasa Lainnya/ <i>Other Service</i>                                                                                                         | 8,59        | 9,04        | 9,90        | 8,15        |
| <b>Produk Domestik Regional Bruto<br/>Gross Regional Domestic Bruto</b> |                                                                                                                                            | <b>5,65</b> | <b>5,63</b> | <b>5,13</b> | <b>5,00</b> |

Keterangan/Note: \* Angka Sementara/*Preliminary Figures*

\*\* Angka Sangat Sementara/*Very Preliminary Figures*

Sumber: Diolah dari Hasil Sensus Survei dan Berbagai Sumber Lainnya  
Source : *Based on Census Surveys and Other Sources*

Tabel 10.5 Indeks Harga Implisit Produk Domestik Regional Bruto Menurut Lapangan Usaha di Kabupaten Kepahiang (2010=100) 2015–2018

Table *Implicit Price Index of Gross Regional Domestic Product by Industry in Kepahiang Regency (2010=100) 2015–2018*

|   | Lapangan Usaha<br><i>Industry</i>                                                                                              | 2015   | 2016   | 2017 <sup>x</sup> | 2018 <sup>xx</sup> |
|---|--------------------------------------------------------------------------------------------------------------------------------|--------|--------|-------------------|--------------------|
|   | (1)                                                                                                                            | (2)    | (3)    | (4)               | (5)                |
| A | Pertanian Kehutanan dan Perikanan/ <i>Agriculture Forestry and Fisheries</i>                                                   | 126,80 | 132,58 | 138,80            | 142,81             |
| B | Pertambangan dan Penggalian / <i>Mining and excavation</i>                                                                     | 116,13 | 122,54 | 128,89            | 135,40             |
| C | Industri Pengolahan/ <i>Processing industry</i>                                                                                | 122,87 | 130,91 | 141,20            | 146,29             |
| D | Pengadaan Listrik dan Gas/ <i>Procurement Electricity and Gas</i>                                                              | 109,80 | 127,75 | 144,01            | 152,57             |
| E | Pengadaan Air Pengelolaan Sampah Limbah dan Daur Ulang/ <i>Water Supply Waste Management Waste and Recycling</i>               | 113,57 | 118,45 | 127,23            | 133,68             |
| F | Konstruksi/ <i>Construction</i>                                                                                                | 138,92 | 147,91 | 160,96            | 168,66             |
| G | Perdagangan Besar dan Eceran; Reparasi Mobil dan Sepeda Motor/ <i>Wholesale and Retail Trade ; Repair Cars and Motorcycles</i> | 121,33 | 126,58 | 133,52            | 141,13             |
| H | Transportasi dan Pergudangan/ <i>Transportation and Warehousing</i>                                                            | 119,11 | 121,15 | 121,79            | 125,30             |
| I | Penyediaan Akomodasi dan Makan Minum/ <i>Provision of accommodation and Eat Drink</i>                                          | 121,49 | 128,01 | 139,78            | 151,34             |
| J | Informasi dan Komunikasi/ <i>Information and Communication</i>                                                                 | 126,35 | 129,70 | 133,42            | 137,61             |
| K | Jasa Keuangan dan Asuransi/ <i>Financial Service and Insurance</i>                                                             | 132,93 | 143,21 | 152,25            | 155,60             |

## SYSTEM OF NATIONAL ACCOUNTS

Lanjutan Tabel/Table Continued: 10.5

| Lapangan Usaha<br>Industry                                              |                                                                                                                                            | 2015          | 2016          | 2017 <sup>x</sup> | 2018 <sup>xx</sup> |
|-------------------------------------------------------------------------|--------------------------------------------------------------------------------------------------------------------------------------------|---------------|---------------|-------------------|--------------------|
| (1)                                                                     | (2)                                                                                                                                        | (3)           | (4)           | (5)               |                    |
| L                                                                       | Perumahan/ <i>Real Estate</i>                                                                                                              | 119,62        | 126,06        | 128,90            | 136,01             |
| M N                                                                     | Jasa Perusahaan/ <i>Company Service</i>                                                                                                    | 132,29        | 132,80        | 133,50            | 141,11             |
| O                                                                       | Administrasi Pemerintahan<br>Pertahanan dan Jaminan<br>Sosial Wajib/ <i>Governemnet<br/>Administration Defense<br/>and Social Security</i> | 150,27        | 160,30        | 170,67            | 179,49             |
| P                                                                       | Jasa Pendidikan/ <i>Education Service</i>                                                                                                  | 125,83        | 131,31        | 135,96            | 144,32             |
| Q                                                                       | Jasa Kesehatan dan<br>Kegiatan Sosial/ <i>Health Service and Social Activity</i>                                                           | 133,87        | 140,01        | 150,07            | 160,52             |
| R S T U                                                                 | Jasa Lainnya/ <i>Other Service</i>                                                                                                         | 123,25        | 132,26        | 142,47            | 149,54             |
| <b>Produk Domestik Regional Bruto<br/>Gross Regional Domestic Bruto</b> |                                                                                                                                            | <b>128,80</b> | <b>135,46</b> | <b>142,86</b>     | <b>148,87</b>      |

Keterangan/Note: \* Angka Sementara/*Preliminary Figures*

\*\* Angka Sangat Sementara/*Very Preliminary Figures*

Sumber: Diolah dari Hasil Sensus Survei dan Berbagai Sumber Lainnya  
Source : *Based on Census Surveys and Other Sources*

Tabel

10.6

Table

Laju Implisit Produk Domestik Regional Bruto Menurut Lapangan Usaha di Kabupaten Kepahiang 2015–2018  
*Implicit Growth Rate of Gross Regional Domestic Product by Industry in Kepahiang Regency 2015–2018*

|   | Lapangan Usaha<br><i>Industry</i>                                                                                                 | 2015  | 2016  | 2017 <sup>x</sup> | 2018 <sup>xx</sup> |
|---|-----------------------------------------------------------------------------------------------------------------------------------|-------|-------|-------------------|--------------------|
|   | (1)                                                                                                                               | (2)   | (3)   | (4)               | (5)                |
| A | Pertanian Kehutanan dan Perikanan/<br><i>Agriculture Forestry and Fisheries</i>                                                   | 4,85  | 4,56  | 4,69              | 2,89               |
| B | Pertambangan dan Penggalian /<br><i>Mining and excavation</i>                                                                     | 6,75  | 5,52  | 5,19              | 5,04               |
| C | Industri Pengolahan/<br><i>Processing industry</i>                                                                                | 7,17  | 6,54  | 7,86              | 3,61               |
| D | Pengadaan Listrik dan Gas/<br><i>Procurement Electricity and Gas</i>                                                              | 36,62 | 16,34 | 12,73             | 5,95               |
| E | Pengadaan Air Pengelolaan Sampah Limbah dan Daur Ulang/<br><i>Water Supply Waste Management Waste and Recycling</i>               | 5,94  | 4,30  | 7,41              | 5,07               |
| F | Konstruksi/<br><i>Construction</i>                                                                                                | 3,75  | 6,47  | 8,82              | 4,79               |
| G | Perdagangan Besar dan Eceran; Reparasi Mobil dan Sepeda Motor/<br><i>Wholesale and Retail Trade ; Repair Cars and Motorcycles</i> | 3,73  | 4,33  | 5,48              | 5,70               |
| H | Transportasi dan Pergudangan/<br><i>Transportation and Warehousing</i>                                                            | 2,19  | 1,72  | 0,53              | 2,88               |
| I | Penyediaan Akomodasi dan Makan Minum/<br><i>Provision of accommodation and Eat Drink</i>                                          | 4,64  | 5,37  | 9,20              | 8,26               |
| J | Informasi dan Komunikasi/<br><i>Information and Communication</i>                                                                 | 3,75  | 2,65  | 2,87              | 3,14               |
| K | Jasa Keuangan dan Asuransi/<br><i>Financial Service and Insurance</i>                                                             | 6,80  | 7,73  | 6,31              | 2,20               |



## SYSTEM OF NATIONAL ACCOUNTS

Lanjutan Tabel/Table Continued: 10.6

| Lapangan Usaha<br>Industry                                              |                                                                                                                                            | 2015        | 2016        | 2017*       | 2018**      |
|-------------------------------------------------------------------------|--------------------------------------------------------------------------------------------------------------------------------------------|-------------|-------------|-------------|-------------|
| (1)                                                                     |                                                                                                                                            | (2)         | (3)         | (4)         | (5)         |
| L                                                                       | Perumahan/ <i>Real Estate</i>                                                                                                              | 5,39        | 5,39        | 2,25        | 5,52        |
| M N                                                                     | Jasa Perusahaan/ <i>Company Service</i>                                                                                                    | 7,55        | 0,39        | 0,53        | 5,70        |
| O                                                                       | Administrasi Pemerintahan<br>Pertahanan dan Jaminan<br>Sosial Wajib/ <i>Governemnet<br/>Administration Defense<br/>and Social Security</i> | 11,22       | 6,67        | 6,47        | 5,16        |
| P                                                                       | Jasa Pendidikan/ <i>Education Service</i>                                                                                                  | 4,87        | 4,36        | 3,54        | 6,14        |
| Q                                                                       | Jasa Kesehatan dan<br>Kegiatan Sosial/ <i>Health<br/>Service and Social Activity</i>                                                       | 9,88        | 4,58        | 7,19        | 6,96        |
| R S T U                                                                 | Jasa Lainnya/ <i>Other Service</i>                                                                                                         | 8,85        | 7,31        | 7,72        | 4,96        |
| <b>Produk Domestik Regional Bruto<br/>Gross Regional Domestic Bruto</b> |                                                                                                                                            | <b>5,90</b> | <b>5,17</b> | <b>5,46</b> | <b>4,21</b> |

Keterangan/Note: \* Angka Sementara/Preliminary Figures

\*\* Angka Sangat Sementara/Very Preliminary Figures

Sumber: Diolah dari Hasil Sensus Survei dan Berbagai Sumber Lainnya

Source : Based on Census Surveys and Other Sources

Tabel 10.7 Produk Domestik Regional Bruto per Kapita atas Dasar Harga Berlaku Menurut Lapangan Usaha di Kabupaten Kepahiang (juta rupiah) 2015–2018  
*Gross Regional Domestic Product per Capita at Current Market by Industry in Kepahiang Regency (million rupiahs) 2015–2018*

| Lapangan Usaha<br><i>Industry</i> |                                                                                                                                | 2015 | 2016  | 2017* | 2018** |
|-----------------------------------|--------------------------------------------------------------------------------------------------------------------------------|------|-------|-------|--------|
| (1)                               |                                                                                                                                | (2)  | (3)   | (4)   | (5)    |
| A                                 | Pertanian Kehutanan dan Perikanan/ <i>Agriculture Forestry and Fisheries</i>                                                   | 9,76 | 10,49 | 11,23 | 11,84  |
| B                                 | Pertambangan dan Penggalian / <i>Mining and excavation</i>                                                                     | 0,53 | 0,57  | 0,60  | 0,65   |
| C                                 | Industri Pengolahan/ <i>Processing industry</i>                                                                                | 1,65 | 1,84  | 2,06  | 2,23   |
| D                                 | Pengadaan Listrik dan Gas/ <i>Procurement Electricity and Gas</i>                                                              | 0,02 | 0,03  | 0,04  | 0,04   |
| E                                 | Pengadaan Air Pengelolaan Sampah Limbah dan Daur Ulang/ <i>Water Supply Waste Management Waste and Recycling</i>               | 0,04 | 0,04  | 0,04  | 0,04   |
| F                                 | Konstruksi/ <i>Construction</i>                                                                                                | 1,24 | 1,38  | 1,56  | 1,75   |
| G                                 | Perdagangan Besar dan Eceran; Reparasi Mobil dan Sepeda Motor/ <i>Wholesale and Retail Trade ; Repair Cars and Motorcycles</i> | 1,94 | 2,17  | 2,45  | 2,76   |
| H                                 | Transportasi dan Pergudangan/ <i>Transportation and Warehousing</i>                                                            | 0,53 | 0,57  | 0,61  | 0,67   |
| I                                 | Penyediaan Akomodasi dan Makan Minum/ <i>Provision of accommodation and Eat Drink</i>                                          | 0,37 | 0,42  | 0,50  | 0,58   |
| J                                 | Informasi dan Komunikasi/ <i>Information and Communication</i>                                                                 | 0,43 | 0,46  | 0,51  | 0,57   |
| K                                 | Jasa Keuangan dan Asuransi/ <i>Financial Service and Insurance</i>                                                             | 0,27 | 0,31  | 0,33  | 0,34   |

SYSTEM OF NATIONAL ACCOUNTS

Lanjutan Tabel/Table Continued 10.7

| <b>Lapangan Usaha<br/>Industry</b>                                      |                                                                                                                                            | <b>2015</b>  | <b>2016</b>  | <b>2017*</b> | <b>2018**</b> |
|-------------------------------------------------------------------------|--------------------------------------------------------------------------------------------------------------------------------------------|--------------|--------------|--------------|---------------|
| (1)                                                                     |                                                                                                                                            | (2)          | (3)          | (4)          | (5)           |
| L                                                                       | Perumahan/ <i>Real Estate</i>                                                                                                              | 0,71         | 0,79         | 0,86         | 0,93          |
| M N                                                                     | Jasa Perusahaan/ <i>Company Service</i>                                                                                                    | 0,03         | 0,03         | 0,04         | 0,04          |
| O                                                                       | Administrasi Pemerintahan<br>Pertahanan dan Jaminan<br>Sosial Wajib/ <i>Governemnet<br/>Administration Defense<br/>and Social Security</i> | 3,29         | 3,76         | 4,28         | 4,75          |
| P                                                                       | Jasa Pendidikan/ <i>Education Service</i>                                                                                                  | 1,09         | 1,23         | 1,33         | 1,46          |
| Q                                                                       | Jasa Kesehatan dan<br>Kegiatan Sosial/ <i>Health Service and Social Activity</i>                                                           | 0,27         | 0,31         | 0,35         | 0,40          |
| R S T U                                                                 | Jasa Lainnya/ <i>Other Service</i>                                                                                                         | 0,12         | 0,14         | 0,16         | 0,18          |
| <b>Produk Domestik Regional Bruto<br/>Gross Regional Domestic Bruto</b> |                                                                                                                                            | <b>22,30</b> | <b>24,54</b> | <b>26,95</b> | <b>29,24</b>  |

Keterangan/Note: \* Angka Sementara/*Preliminary Figures*

\*\* Angka Sangat Sementara/*Very Preliminary Figures*

Sumber: Diolah dari Hasil Sensus Survei dan Berbagai Sumber Lainnya

Source : *Based on Census Surveys and Other Sources*

Tabel 10.8 Produk Domestik Regional Bruto atas Dasar Harga Berlaku Menurut Pengeluaran di Kabupaten Kepahiang (juta rupiah) 2015-2018  
 Table *Gross Regional Domestic Product at Current Market by Expenditure in Kepahiang Regency (million rupiahs) 2015–2018*

|                                       | <b>Pengeluaran<br/>Expenditure</b>                                             | <b>2015</b>         | <b>2016</b>         | <b>2017*</b>        | <b>2018**</b>       |
|---------------------------------------|--------------------------------------------------------------------------------|---------------------|---------------------|---------------------|---------------------|
|                                       | (1)                                                                            | (2)                 | (3)                 | (4)                 | (5)                 |
| 1                                     | Pengeluaran Konsumsi Rumah tangga / <i>Household Consumption Expenditure</i>   | 1 974 282,86        | 2 165 943,39        | 2 340 056,90        | 2 530 808,59        |
| 2                                     | Pengeluaran Konsumsi LNPR/ <i>Non-profit Household Consumption Expenditure</i> | 91 155,82           | 98 230,85           | 107 731,20          | 117 578,77          |
| 3                                     | Pengeluaran Konsumsi Pemerintah/ <i>Government Consumption Expenditure</i>     | 521 259,75          | 572 228,41          | 618 228,62          | 668 009,95          |
| 4                                     | Pembentukan Modal Tetap Domestik Bruto/ <i>Gross Fixed Capital Formation</i>   | 1 369 624,06        | 1 531 421,22        | 1 653 421,32        | 1 784 775,36        |
| 5                                     | Perubahan Inventori/ <i>Inventory Changes</i>                                  | 116 860,18          | 109 907,83          | 114 038,04          | 38 287,92           |
| 6                                     | Ekspor Barang dan Jasa/ <i>Export of Goods and Services</i>                    | 0,00                | 796 878,45          | 891 281,51          | 999 095,77          |
| 7                                     | Impor Luar Negeri/ <i>Import Abroad</i>                                        | 0,00                | 1 994 064,87        | 2 087 581,93        | 2 159 065,45        |
| <b>Produk Domestik Regional Bruto</b> |                                                                                | <b>2 952 974,30</b> | <b>3 280 545,29</b> | <b>3 637 175,66</b> | <b>3 979 490,92</b> |
| <b>Gross Regional Domestic Bruto</b>  |                                                                                |                     |                     |                     |                     |

Keterangan/Note: \* Angka Sementara/*Preliminary Figures*

\*\* Angka Sangat Sementara/*Very Preliminary Figures*

Sumber: Diolah dari Hasil Sensus Survei dan Berbagai Sumber Lainnya

Source : *Based on Census Surveys and Other Sources*

SYSTEM OF NATIONAL ACCOUNTS

Tabel 10.9 Produk Domestik Regional Bruto atas Dasar Harga Konstan Menurut Pengeluaran di Kabupaten Kepahiang (juta rupiah) 2015–2018  
 Table Gross Regional Domestic Product at Constant Price by Expenditure in Kepahiang Regency (million rupiahs) 2015–2018

|                                       | Pengeluaran<br>Expenditure                                               | 2015                | 2016                | 2017*               | 2018**              |
|---------------------------------------|--------------------------------------------------------------------------|---------------------|---------------------|---------------------|---------------------|
|                                       | (1)                                                                      | (2)                 | (3)                 | (4)                 | (5)                 |
| 1                                     | Pengeluaran Konsumsi Rumahtangga / Household Consumption Expenditure     | 1 430 180,22        | 1 505 612,15        | 1 586 892,68        | 1 672 942,64        |
| 2                                     | Pengeluaran Konsumsi LNPRT/ Non-profit Household Consumption Expenditure | 74 152,01           | 77 350,13           | 81 350,23           | 86 972,56           |
| 3                                     | Pengeluaran Konsumsi Pemerintah/ Government Consumption Expenditure      | 387 343,09          | 397 200,44          | 405 200,75          | 428 675,28          |
| 4                                     | Pembentukan Modal Tetap Domestik Bruto/ Gross Fixed Capital Formation    | 1 119 401,12        | 1 186 325,01        | 1 243 626,13        | 1 293 848,14        |
| 5                                     | Perubahan Inventori/ Inventory Changes                                   | 62 869,55           | 57 435,61           | 56 869,73           | 25 761,76           |
| 6                                     | Ekspor Barang dan Jasa/ Export of Goods and Services                     | 0,00                | 603 416,77          | 630 416,98          | 648 904,10          |
| 7                                     | Impor Luar Negeri/ Import Abroad                                         | 0,00                | 1 405 613,17        | 1 458 383,51        | 1 483 955,65        |
| <b>Produk Domestik Regional Bruto</b> |                                                                          | <b>2 292 650,21</b> | <b>2 421 726,94</b> | <b>2 545 972,99</b> | <b>2 673 148,84</b> |
| <b>Gross Regional Domestic Bruto</b>  |                                                                          |                     |                     |                     |                     |

Keterangan/Note: \* Angka Sementara/Preliminary Figures

\*\* Angka Sangat Sementara/Very Preliminary Figures

Sumber: Diolah dari Hasil Sensus Survei dan Berbagai Sumber Lainnya  
 Source : Based on Census Surveys and Other Sources

Tabel  
 10.10  
 Table

Laju Pertumbuhan Produk Domestik Regional Bruto Atas Dasar Harga Konstan 2010 Menurut Pengeluaran di KabupatenKepahiang 2015–2018  
*Growth Rate of Gross Regional Domestic Product at 2010 Constant Market Prices by Expenditure in Kepahiang Regency 2015–2018*

|                                                                               | Pengeluaran<br><i>Expenditure</i>                                               | 2015        | 2016        | 2017*       | 2018**      |
|-------------------------------------------------------------------------------|---------------------------------------------------------------------------------|-------------|-------------|-------------|-------------|
|                                                                               | (1)                                                                             | (2)         | (3)         | (4)         | (5)         |
| 1                                                                             | Pengeluaran Konsumsi Rumahtangga / <i>Household Consumption Expenditure</i>     | 5,13        | 5,27        | 5,40        | 5.42        |
| 2                                                                             | Pengeluaran Konsumsi LNPRT/ <i>Non-profit Household Consumption Expenditure</i> | 3,22        | 4,31        | 5,17        | 6.91        |
| 3                                                                             | Pengeluaran Konsumsi Pemerintah/ <i>Government Consumption Expenditure</i>      | 7,46        | 2,54        | 2,01        | 5.79        |
| 4                                                                             | Pembentukan Modal Tetap Domestik Bruto/ <i>Gross Fixed Capital Formation</i>    | 3,21        | 5,98        | 4,83        | 4.04        |
| 5                                                                             | Perubahan Inventori/ <i>Inventory Changes</i>                                   | -           |             |             |             |
| 6                                                                             | Ekspor Barang dan Jasa/ <i>Export of Goods and Services</i>                     | 4,29        | 4,94        | 4,47        | 2.93        |
| 7                                                                             | Impor Luar Negeri/ <i>Import Abroad</i>                                         | 2,85        |             |             |             |
| 8                                                                             | Net Ekspor Antar Daerah/ <i>Net Export between Regions</i>                      | -           | 3,64        | 3,75        | 1.75        |
| <b>Produk Domestik Regional Bruto</b><br><i>Gross Regional Domestic Bruto</i> |                                                                                 | <b>5,65</b> | <b>5,63</b> | <b>5,13</b> | <b>5,00</b> |

Keterangan/Note: \* Angka Sementara/*Preliminary Figures*

\*\* Angka Sangat Sementara/*Very Preliminary Figures*

Sumber: Diolah dari Hasil Sensus Survei dan Berbagai Sumber Lainnya

Source : *Based on Census Surveys and Other Sources*

SYSTEM OF NATIONAL ACCOUNTS

Tabel  
 \_\_\_\_\_ 10.11  
 Table

Distribusi Persentase Produk Domestik Regional Bruto Atas Dasar Harga Berlaku Menurut Pengeluaran di Kabupaten Kepahiang (persen) 2015–2018  
*Percentage Distribution of Gross Regional Domestic Product at Current Market Prices by Expenditure in Kepahiang Regency (percent) 2015–2018*

|                                       | Pengeluaran<br><i>Expenditure</i>                                               | 2015          | 2016          | 2017*         | 2018**        |
|---------------------------------------|---------------------------------------------------------------------------------|---------------|---------------|---------------|---------------|
|                                       | (1)                                                                             | (2)           | (3)           | (4)           | (5)           |
| 1                                     | Pengeluaran Konsumsi Rumah tangga / <i>Household Consumption Expenditure</i>    | 66,86         | 66,02         | 64,34         | 63,60         |
| 2                                     | Pengeluaran Konsumsi LNPRT/ <i>Non-profit Household Consumption Expenditure</i> | 3,09          | 2,99          | 2,96          | 2,95          |
| 3                                     | Pengeluaran Konsumsi Pemerintah/ <i>Government Consumption Expenditure</i>      | 17,65         | 17,44         | 17,00         | 16,79         |
| 4                                     | Pembentukan Modal Tetap Domestik Bruto/ <i>Gross Fixed Capital Formation</i>    | 46,38         | 46,68         | 45,46         | 44,85         |
| 5                                     | Perubahan Inventori/ <i>Inventory Changes</i>                                   | 3,96          | 3,35          | 3,14          | 0,96          |
| 6                                     | Ekspor Barang dan Jasa/ <i>Export of Goods and Services</i>                     | 23,81         | 24,29         | 24,50         | 25,11         |
| 7                                     | Impor Luar Negeri/ <i>Import Abroad</i>                                         | 61,75         | 60,78         | 57,40         | 54,25         |
| <b>Produk Domestik Regional Bruto</b> |                                                                                 | <b>100 00</b> | <b>100 00</b> | <b>100 00</b> | <b>100 00</b> |
| <b>Gross Regional Domestic Bruto</b>  |                                                                                 |               |               |               |               |

Keterangan/Note: \* Angka Sementara/Preliminary Figures

\*\* Angka Sangat Sementara/Very Preliminary Figures

Sumber: Diolah dari Hasil Sensus Survei dan Berbagai Sumber Lainnya  
 Source : Based on Census Surveys and Other Sources

Tabel 10.12 Laju Implisit Produk Domestik Regional Bruto Menurut Pengeluaran di Kabupaten Kepahiang (persen), 2015–2018  
 Table *Implicit Growth Rate of Gross Regional Domestic Product by Expenditure in Kepahiang Regency (Percent), 2015–2018*

|                                       | Pengeluaran<br>Expenditure                                               | 2015        | 2016        | 2017 <sup>x</sup> | 2018 <sup>xx</sup> |
|---------------------------------------|--------------------------------------------------------------------------|-------------|-------------|-------------------|--------------------|
|                                       | (1)                                                                      | (2)         | (3)         | (4)               | (5)                |
| 1                                     | Pengeluaran Konsumsi Rumahtangga / Household Consumption Expenditure     | 6,86        | 4,21        | 2,50              | 2,59               |
| 2                                     | Pengeluaran Konsumsi LNPRT/ Non-profit Household Consumption Expenditure | 3,66        | 3,31        | 4,28              | 2,09               |
| 3                                     | Pengeluaran Konsumsi Pemerintah/ Government Consumption Expenditure      | 8,06        | 7,05        | 5,91              | 2,14               |
| 4                                     | Pembentukan Modal Tetap Domestik Bruto/ Gross Fixed Capital Formation    | 2,79        | 5,51        | 2,99              | 3,75               |
| 5                                     | Perubahan Inventori/ Inventory Changes                                   | -           |             |                   |                    |
| 6                                     | Ekspor Barang dan Jasa/ Export of Goods and Services                     | 3,90        | 7,98        | 7,06              | 8,90               |
| 7                                     | Impor Luar Negeri/ Import Abroad                                         | 4,21        | 5,52        | 0,90              | 1,64               |
| <b>Produk Domestik Regional Bruto</b> |                                                                          | <b>5,90</b> | <b>5,17</b> | <b>5,46</b>       | <b>4,21</b>        |
| <b>Gross Regional Domestic Bruto</b>  |                                                                          |             |             |                   |                    |

Keterangan/Note: \* Angka Sementara/Preliminary Figures

\*\* Angka Sangat Sementara/Very Preliminary Figures

Sumber: Diolah dari Hasil Sensus Survei dan Berbagai Sumber Lainnya

Source : Based on Census Surveys and Other Sources





# 11

## PERBANDINGAN ANTAR KABUPATEN/KOTA *REGENCY/MUNICIPAL COMPARISON*

Jumlah Penduduk  
2018  
Kab. Kepahiang  
**136,1**  
ribu jiwa

Jumlah Penduduk  
Miskin 2018 Kab.  
Kepahiang  
**19,58**  
ribu jiwa

Laju Pertumbuhan PDRB  
Menurut Harga Konstan  
2018 Kab Kepahiang

**5,00**



**ULASAN**

Perbandingan antar kabupaten ini, menyajikan gambaran informasi kabupaten/kota di Provinsi Bengkulu yang antara lain mencakup data jumlah penduduk, laju pertumbuhan PDRB atas dasar harga konstan 2010 dan jumlah penduduk miskin.

Jumlah penduduk Kabupaten Kepahiang pada tahun 2018 tercatat 136,10 ribu jiwa. Jika dibandingkan kabupaten/kota lain di Provinsi Bengkulu, jumlah penduduk Kabupaten Kepahiang termasuk yang rendah, berada pada urutan tujuh dari 10 kabupaten/kota yang ada. Sedikit lebih rendah dari Kabupaten Bengkulu Selatan (156,93 ribu jiwa) yang merupakan kabupaten induk.

Sementara itu apabila dibandingkan persentase jumlah penduduk miskin antar kabupaten/kota di Provinsi Bengkulu, maka jumlah penduduk miskin di Kabupaten Kepahiang masuk tiga kabupaten/kota dengan jumlah paling rendah jika dibandingkan kabupaten/kota lain di Provinsi Bengkulu.

**DESCRIPTION**

*Comparison between regency provides a snapshot of information on regencies/city in Bengkulu Province, that includes the population data, growth rate of GRDP at 2010 constant market price and the number of poor.*

*Population of Kepahiang Regency in 2018 is recorded as many as 136,10 thousand. If compared to other regencies/city in Bengkulu Province, the population of Kepahiang Regency is ranked quite low, which is the seventh out of 10 existing regencies/city. Slightly lower than the Bengkulu Selatan Regency (156,93 thousand) which is a main regency.*

*Meanwhile, if compared to other regencies/city in Bengkulu Province, the number of poor in Kepahiang Regency is in the lowest three.*

REGENCY/MUNICIPAL COMPARISON

Tabel 11.1 Jumlah Penduduk menurut Kabupaten/Kota di Provinsi Bengkulu (ribu), 2014-2018  
 Table Population by Regency/Municipality in Bengkulu Province (thousand), 2014-2018

| Kabupaten/Kota<br>Regency/Municipality | 2014            | 2015            | 2016            | 2017            | 2018            |
|----------------------------------------|-----------------|-----------------|-----------------|-----------------|-----------------|
| (1)                                    | (2)             | (3)             | (4)             | (5)             | (6)             |
| Bengkulu Selatan                       | 150,60          | 152,20          | 153,90          | 155,40          | 156,93          |
| Rejang Lebong                          | 281,70          | 287,40          | 257,50          | 258,80          | 259,94          |
| Bengkulu Utara                         | 254,60          | 256,10          | 293,10          | 298,80          | 304,39          |
| Kaur                                   | 114,40          | 115,80          | 117,30          | 118,60          | 119,95          |
| Seluma                                 | 183,40          | 185,60          | 187,80          | 189,90          | 191,91          |
| Mukomuko                               | 172,90          | 177,10          | 181,30          | 185,50          | 189,67          |
| Lebong                                 | 107,30          | 109,20          | 111,10          | 113,00          | 114,79          |
| Kepahiang                              | 131,00          | 132,40          | 133,70          | 134,90          | 136,10          |
| Bengkulu Tengah                        | 106,00          | 107,80          | 109,60          | 111,30          | 113,15          |
| Kota Bengkulu                          | 342,90          | 351,30          | 359,50          | 368,10          | 376,48          |
| <b>Provinsi Bengkulu</b>               | <b>1 844,80</b> | <b>1 874,90</b> | <b>1 904,80</b> | <b>1 934,30</b> | <b>1 963,30</b> |

Sumber : Proyeksi Penduduk Indonesia 2010-2035  
 Source : Indonesia Population Projection 2010-2035

**Tabel** 11.2 Laju Pertumbuhan Produk Domestik Regional Bruto Kabupaten/Kota Atas Dasar Harga Konstan 2010 (persen) 2014-2018  
**Table** 11.2 *Growth Rate of Gross Regional Domestic Product at 2010 Constant Price by Regency/Municipality (percent), 2014-2018*

| <b>Kabupaten/Kota<br/>Regency/Municipality</b> | <b>2014</b> | <b>2015</b> | <b>2016</b> | <b>2017*</b> | <b>2018**</b> |
|------------------------------------------------|-------------|-------------|-------------|--------------|---------------|
| (1)                                            | (2)         | (3)         | (4)         | (5)          | (6)           |
| Bengkulu Selatan                               | 5.67        | 5.14        | 5,25        | 4,94         | 4,95          |
| Rejang Lebong                                  | 5.29        | 5.16        | 5,20        | 4,91         | 4,96          |
| Bengkulu Utara                                 | 5.73        | 4.75        | 5,00        | 4,84         | 4,81          |
| Kaur                                           | 4.81        | 4.96        | 5,28        | 5,00         | 4,97          |
| Seluma                                         | 5.30        | 4.34        | 5,00        | 4,81         | 4,80          |
| Mukomuko                                       | 6.01        | 5.68        | 5,59        | 5,21         | 5,01          |
| Lebong                                         | 5.43        | 4.99        | 5,16        | 5,00         | 5,01          |
| Kepahiang                                      | 5.92        | 5.76        | 5,63        | 5,13         | 5,00          |
| Bengkulu Tengah                                | 5.41        | 5.07        | 5,00        | 4,95         | 4,97          |
| Kota Bengkulu                                  | 6.12        | 6.05        | 6,13        | 5,47         | 5,48          |
| <b>Provinsi Bengkulu</b>                       | <b>5.48</b> | <b>5.14</b> | 5,28        | 4,98         | 4,99          |

Sumber : BPS Provinsi Bengkulu

Source : BPS – Statistics of Bengkulu Province

Keterangan : \* Angka Sementara-Preliminary Figure

Note : \*\* Angka Sangat Sementara-Very Preliminary Figure

REGENCY/MUNICIPAL COMPARISON

**Tabel** 11.3 Jumlah Penduduk Miskin Menurut Kabupaten/Kota di Provinsi Bengkulu (ribu), 2014-2018  
**Table** 11.3 *Number of Poor People by Regency/Municipality in Bengkulu Province (thousand), 2014-2018*

| <b>Kabupaten/Kota<br/>Regency/Municipality</b> | <b>2014</b>   | <b>2015</b>   | <b>2016</b>   | <b>2017</b>   | <b>2018</b>   |
|------------------------------------------------|---------------|---------------|---------------|---------------|---------------|
| (1)                                            | (2)           | (3)           | (4)           | (5)           | (6)           |
| Bengkulu Selatan                               | 33,07         | 34,51         | 33,92         | 32,66         | 29,19         |
| Rejang Lebong                                  | 39,49         | 46,04         | 45,79         | 43,85         | 42,13         |
| Bengkulu Utara                                 | 45,85         | 42,24         | 39,86         | 38,97         | 35,78         |
| Kaur                                           | 25,19         | 26,37         | 26,14         | 25,47         | 23,20         |
| Seluma                                         | 38,94         | 42,47         | 40,59         | 39,25         | 37,51         |
| Mukomuko                                       | 21,71         | 23,67         | 23,45         | 22,51         | 21,50         |
| Lebong                                         | 13,40         | 13,38         | 13,56         | 13,31         | 13,25         |
| Kepahiang                                      | 20,55         | 22,19         | 21,75         | 21,47         | 19,58         |
| Bengkulu Tengah                                | 8,75          | 8,93          | 9,50          | 9,32          | 9,24          |
| Kota Bengkulu                                  | 69,54         | 74,26         | 74,05         | 70,16         | 70,44         |
| <b>Provinsi Bengkulu</b>                       | <b>316,50</b> | <b>334,06</b> | <b>328,61</b> | <b>316,98</b> | <b>301,81</b> |

Sumber : Survei Sosial Ekonomi Nasional  
 Source : National Socio Economic Survey



Sensus  
Penduduk  
2020

# DATA

## MENCERDASKAN BANGSA

— *Enlighten The Nation* —



**BADAN PUSAT STATISTIK**  
**KABUPATEN KEPAHANG**  
**BPS – Statistics of Kepahiang Regency**

Komplek Perkantoran Pemerintah Daerah  
DesaPelangkian, Kec. Kepahiang, Kab. Kepahiang, Bengkulu  
Telp : (0736)3930009; e-mail: [bps1708@bps.go.id](mailto:bps1708@bps.go.id)  
website : <http://kepahiangkab.bps.go.id>



9 772615 078002