

Kabupaten
MERANGIN DALAM ANGKA

Merangin Regency in Figures

2019



**BADAN PUSAT STATISTIK
KABUPATEN MERANGIN**
BPS-Statistics of Merangin Regency

Kabupaten
MERANGIN DALAM ANGKA

Merangin Regency in Figures

2019



KABUPATEN MERANGIN DALAM ANGKA
Merangin Regency in Figures
2019

ISBN: 978-602-326-158-1

No. Publikasi/Publication Number: 15020.1901

Katalog/Catalogue: 1102001.1502

Ukuran Buku/Book Size: 14,8 cm x 21 cm

Jumlah Halaman/Number of Pages: xxxiv + 323 halaman/pages

Naskah/Manuscript:

Badan Pusat Statistik Kabupaten Merangin

BPS-Statistics of Merangin Regency

Penyunting/Editor:

Badan Pusat Statistik Kabupaten Merangin

BPS-Statistics of Merangin Regency

Gambar Kover oleh/Cover Designed by:

Badan Pusat Statistik Kabupaten Merangin

BPS-Statistics of Merangin Regency

Diterbitkan Oleh/Published by: © Badan Pusat Statistik Kabupaten Merangin/*BPS-Statistics of Merangin Regency*

Dicetak Oleh/Printed by:

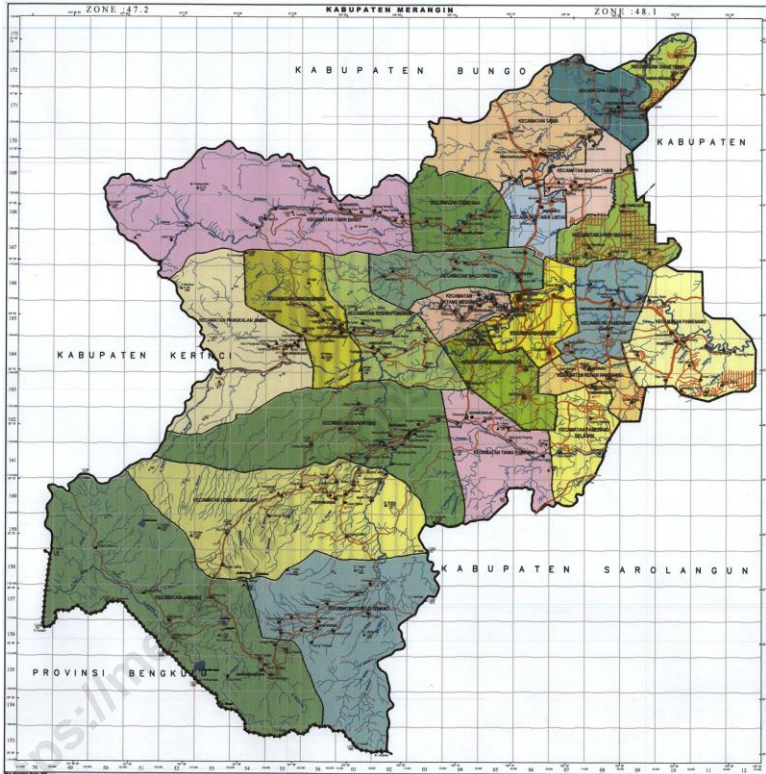
Percetakan Sinar Jaya

Dilarang mengumumkan, mendistribusikan, mengomunikasikan, dan/atau menggandakan sebagian atau seluruh isi buku ini untuk tujuan komersil tanpa izin tertulis dari Badan Pusat Statistik.

Prohibited to announce, distribute, communicate, and/or copy part or all of this book for commercial purpose without permission from BPS-Statistics Indonesia.

PETA KABUPATEN MERANGIN

Map of Merangin Regency



KEPALA BPS KABUPATEN MERANGIN
CHIEF OF BPS-STATISTICS OF MERANGIN REGENCY



Arpan Soni, SE



KATA PENGANTAR

Merangin Dalam Angka 2019 merupakan publikasi tahunan yang diterbitkan oleh Badan Pusat Statistik Kabupaten Merangin.

Publikasi ini berisikan data-data bersumber dari kegiatan rutin yang dilaksanakan oleh BPS Kabupaten Merangin dan dilengkapi dengan data dari instansi pemerintah dan swasta di wilayah Kabupaten Merangin.

Pada kesempatan ini kami ucapkan terima kasih kepada Pemerintah Kabupaten Merangin yang telah banyak membantu hingga terwujudnya publikasi ini.

Dan juga kepada semua pihak yang telah turut membantu, baik Instansi pemerintah maupun Swasta, pada kesempatan ini disampaikan penghargaan dan ucapan terima kasih yang sebesar-besarnya. Saran dan kritik demi untuk perbaikan publikasi ini sangat kami harapkan.

Semoga publikasi ini bermanfaat bagi para pemakai.

Bangko, Agustus 2019

KEPALA BADAN PUSAT STATIK

KABUPATEN MERANGIN

Arpan Soni, SE



PREFACE

Merangin In Figures 2019 is annual publication which published by Central Statistical Board Of Merangin Regency.

This publication contains data derive from routine activites was conducted by Central Statistical Board of Merangin Regency and other Institution, both government and private organization In Merangin Regency.

On this occasion, I would like to express my sincere thanks to The Government Of Merangin Regency for providing the guidance and aids to make this publication into exists.

And to all those involved in the preparation of this publication, I would like to express my sincerred appreciation and graduated. Comments and suggestions are requested from users this publication to provide valuable inputs to ensure more accurate estimate

We hope this publication will be useful to it users.

Bangko, August 2019

BPS-Statistics of Merangin Regency

Chief,

Arpan Soni, SE

Daftar Isi Contents

| | Halaman/Page |
|--|--------------|
| Kata Pengantar Kepala Badan Pusat Statistik Kabupaten Merangin/ <i>Preface Chief of BPS-Statistics of Merangin Regency</i> | xii |
| Daftar Isi/ <i>Contents</i> | ix |
| Daftar Tabel/ <i>List of Tables</i> | x |
| Daftar Gambar/ <i>List of Figures</i> | xxxii |
| Penjelasan Umum/ <i>Explanatory Notes</i> | xxxiv |
| | |
| 1 Geografi/ <i>Geography</i> | 1 |
| 2 Pemerintahan/ <i>Government</i> | 11 |
| 3 Penduduk Dan Tenaga Kerja/ <i>Population And Employment</i> | 67 |
| 4 Sosial/ <i>Social</i> | 89 |
| 5 Pertanian/ <i>Agriculture</i> | 175 |
| 6 Industri, Pertambangan, dan Energi/ <i>Industry, Mineral Resources, and Energy</i> | 225 |
| 7 Perdagangan/ <i>Trade</i> | 255 |
| 8 Produk Domestik Regional Bruto/ <i>Gross Domestic Regional Product</i> ... | 263 |
| 9 Keuangan/ <i>Finances</i> | 277 |
| 10 Pengeluaran Penduduk/ <i>Population Expenditure</i> | 297 |
| 11 Perhubungan, Komunikasi, dan Pariwisata/ <i>Transportation, Communication, and Tourism</i> | 305 |
| 12 Kemiskinan/ <i>Poverty</i> | 319 |

DAFTAR TABEL

List of Tables

Halaman/Page

1. GEOGRAFI

- 1.1.1 Luas Daerah dan Jumlah Pulau Menurut Kecamatan di Kabupaten Merangin, 2018
Total Area and Number of Islands by Sub District in Merangin Regency, 2018..... 6
- 1.1.2 Jarak antara Ibukota Kabupaten Merangin dengan Ibukota Kabupaten Lainnya Di Provinsi Jambi, 2018
Distance between Merangin Regency Capital and Other Regency Capital in Jambi Province, 2018..... 9

2. PEMERINTAHAN/GOVERNMENT

- 2.1.1 Jumlah Kelurahan Menurut Kecamatan di Kabupaten Merangin, 2014-2018
Number of Villages by Subdistrict in Merangin Regency, 2014-2018..... 17
- 2.1.2 Jumlah Desa Menurut Kecamatan di Kabupaten Merangin, 2014-2018
Number of Villages by Subdistrict in Merangin Regency, 2014-2018..... 18
- 2.2.1 Jumlah Pegawai Negeri Sipil Menurut Jabatan dan Jenis Kelamin di Kabupaten Merangin, 2017-2018
Number of Civil Servants by Occupation and Sex in Merangin Regency, 2017-2018..... 19
- 2.2.2 Jumlah Pegawai Negeri Sipil Menurut Tingkat Pendidikan dan Jenis Kelamin di Kabupaten Merangin, 2017 dan 2018
Number of Civil Servants by Educational Level and Sex in Merangin Regency, 2017 and 2018..... 20
- 2.2.3 Jumlah Pegawai Negeri Sipil Menurut Tingkat Kepangkatan dan Jenis Kelamin di Kabupaten Merangin, 2017-2018
Number of Civil Servants by Hierarchy and Sex in Merangin Regency, 2017-2018..... 21
- 2.3.1 Susunan Anggota Komisi DPRD Kabupaten Merangin, 2018
Formation of Parliament Commission of Merangin Regency, 2018..... 22

| | | |
|--------|---|----|
| 2.3.2 | Jumlah Anggota Dewan Perwakilan Rakyat Daerah Menurut Partai Politik dan Jenis Kelamin di Kabupaten Merangin, 2018 <i>Number of Members of The Regional House of Representatives by Political Parties and Sex in Merangin Regency, 2018</i> | 24 |
| 2.3.3 | Komposisi dan Persentase Anggota DPRD Menurut Fraksi di Kabupaten Merangin, 2018 <i>Composition and Percentage of Members by Fraction of Merangin Regency, 2018</i> | 25 |
| 2.3.4 | Kegiatan DPRD Kabupaten Merangin, 2018 <i>Number of Parliament's Meetings, 2018</i> | 26 |
| 2.3.5 | Jumlah Keputusan DPRD Kabupaten Merangin, 2015-2018 <i>Number of Merangin Regency Parliament Decision, 2015-2018.</i> | 27 |
| 2.3.6 | Nama Bupati Kabupaten Merangin, 1965 –2018 <i>Names of Chives of Merangin Regency, 1965-2018</i> | 28 |
| 2.3.7 | Jumlah Pegawai Negeri Sipil Menurut Dinas/Instansi Pemerintah dan Jenis Kelamin di Kabupaten Merangin, 2018 <i>Number of Civil Servants by Institution/Office and Sex in Merangin Regency, 2018</i> | 29 |
| 2.3.8 | Jumlah Pegawai Negeri Sipil Menurut Dinas/Instansi Pemerintah dan Golongan di Kabupaten Merangin, 2018 <i>Number of Civil Servants by Institution/Office and Hierarchy in Merangin Regency, 2018</i> | 32 |
| 2.3.9 | Banyaknya Surat Izin Mengemudi (SIM) yang Dikeluarkan Kepolisian Resort Merangin Menurut Bulan dan Jenisnya, 2017 <i>Number of Civil Servants of Vertical Institutions by Unit Institution and Sex in Merangin Regency, 2018</i> | 36 |
| 2.3.10 | Jumlah Pegawai Negeri Sipil di Instansi Vertikal Menurut Unit Organisasi/Badan dan Golongan Kepangkatan di Kabupaten Merangin, 2018 <i>Number of Civil Servants of Vertical Institutions by Unit Institution and Hierarchy in Merangin Regency, 2018</i> | 37 |
| 2.3.11 | Jumlah Pegawai Negeri Sipil di Instansi Vertikal Menurut Unit Organisasi/Badan dan Golongan Kepangkatan di Kabupaten Merangin, 2018 <i>Number of Civil Servants of Vertical Institutions by Unit Institution and Hierarchy in Merangin Regency, 2018</i> | 38 |

| | | |
|-------|--|----|
| 2.4.1 | Banyaknya Surat Izin Mengemudi (SIM) Baru yang Dikeluarkan Kepolisian Resort Merangin Menurut Bulan dan Jenisnya, 2018 <i>Number of Driving Licenses Issued by Subdistrict Police Office in Merangin by Month and Kind, 2018</i> | 39 |
| 2.4.2 | Banyaknya Surat Izin Mengemudi (SIM) Perpanjangan yang Dikeluarkan Kepolisian Resort Merangin Menurut Bulan dan Jenisnya, 2018 <i>Number of Driving Licenses Issued by Subdistrict Police Office in Merangin by Month and Kind, 2018</i> | 40 |
| 2.4.3 | Banyaknya Surat Tanda Nomor Kendaraan (STNK) dan Tanda Nomor Kendaraan Bermotor (TNKB) yang Dikeluarkan Kepolisian Resort Merangin Menurut Jenis Kendaraan, 2018 <i>Number of Vehicle Registration Certificate and Vehicle Number Signs by Subdistrict Police Office in Merangin by Kind of Vehicle, 2018</i> | 41 |
| 2.4.4 | Jumlah Pelanggaran Lalu Lintas Roda Dua Menurut Jenisnya di Kabupaten Merangin, 2018 <i>Number of Traffic Violation by Kind of Violation in Merangin Regency, 2018</i> | 42 |
| 2.4.5 | Jumlah Pelanggaran Lalu Lintas Roda Empat Menurut Jenisnya di Kabupaten Merangin, 2018 <i>Number of Traffic Violation by Kind of Violation Merangin Regency, 2018</i> | 43 |
| 2.4.6 | Banyaknya Pelanggaran Lalu Lintas Menurut Jenis Pekerjaan di Kabupaten Merangin, 2018 <i>Number of Traffic Violation by Occupation in Merangin Regency, 2018</i> | 44 |
| 2.4.7 | Banyaknya Pelanggaran Lalu Lintas dan Denda yang Dibayarkan di Kabupaten Merangin, 2018 <i>Number of Traffic Violation and Fine Paid in Merangin Regency, 2018</i> | 46 |
| 2.4.8 | Banyaknya Perkara yang Diterima Pengadilan Agama Menurut Bulan di Kabupaten Merangin, 2018 <i>Number of Crimes Received by Religious Court in Merangin Regency, 2018</i> | 47 |
| 2.4.9 | Banyaknya Perkara yang Diputuskan Pengadilan Agama Menurut Bulan di Kabupaten Merangin, 2018 <i>Number of Crimes Resolved by Islamic Court in Merangin Regency, 2018</i> | 49 |

| | | |
|--------|---|----|
| 2.4.10 | Banyaknya Kasus Pidana Diputuskan dan Terdakwa/Tertuduh Menurut Jenis Kelamin di Kabupaten Merangin, 2018 <i>Number of Crime Solved and Accused by Sex in Merangin Regency, 2018</i> | 51 |
| 2.4.11 | Banyaknya Perkara Pidana dan Perdata yang Masuk dan yang Telah Diputuskan oleh Pengadilan Negeri Bangko, 2011-2018 <i>Number of Civil and Criminal Cases Reported and Settled in State Court of Bangko, 2011-2018</i> | 52 |
| 2.4.12 | Banyaknya Perkara Masuk, Diselesaikan dan Tahanan Menurut Bulan di Kejaksaan Negeri Kabupaten Merangin, 2018 <i>Number of Crime Reported, Solved and Prisoners by Month in Public Prosecutor of Merangin Regency, 2018</i> | 53 |
| 2.4.13 | Banyaknya Perkara Pidana yang Dapat Diselesaikan di Kejaksaan Negeri Bangko dengan Acara Pemeriksaan Biasa/Singkat, 2018 <i>Number of Criminal Case Resolved by Public Prosecutor Office Bangko with Regular/Short Interrogation, 2018</i> | 54 |
| 2.4.14 | Banyaknya Narapidana Menurut Bulan dan Lamanya Hukuman di Kabupaten Merangin, 2018 <i>Number of Prisoner by Month and Time in Jail in Merangin Regency, 2018</i> | 55 |
| 2.4.15 | Banyaknya Narapidana Menurut Bulan, Kelompok dan Jenis Kelamin di Kabupaten Merangin, 2018 <i>Number of Prisoners by Month, Goup and Sex in Merangin Regency, 2018</i> | 57 |
| 2.4.16 | Banyaknya Narapidana Menurut Jenis Kejahatan/Pelanggaran dan Jenis Kelamin di Kabupaten Merangin, 2018 <i>Number of Prisoners by Kind of Crime and Sex in Merangin Regency, 2018</i> | 59 |
| 2.4.17 | Banyaknya Persil Bidang Tanah yang Diberi Sertifikat di Kabupaten Merangin, 2008-2018 <i>The Amount of The Certificated Land in Merangin Regency, 2008-2018</i> | 60 |
| 2.4.18 | Banyaknya Peralihan Hak Atas Tanah di Kabupaten Merangin, 2008-2018 <i>The Amountof Change of The Right on Land in Merangin Regency, 2008-2018</i> | 61 |

| | | |
|--------|---|----|
| 2.4.19 | Banyaknya Pencatatan Peralihan Hak Atas Tanah di Kabupaten Merangin, 2007-2018 <i>The Amount of Registered of Land Right Change in Merangin Regency, 2007-2018</i> | 62 |
| 2.4.20 | Luas Tanah yang Diberi Izin Perubahan Penggunaan Tanah di Kabupaten Merangin, 2018 <i>The Amount of Permitted Land in Use Changes in Merangin Regency, 2018</i> | 64 |
| 2.4.21 | Luas Tanah yang Diberi Izin Lokasi di Kabupaten Merangin, 2018 <i>The Amount of The Permitted Location Landin Merangin Regency, 2018</i> | 65 |
| | | |
| 3. | PENDUDUK DAN TENAGA KERJA/POPULATION AND EMPLOYMENT | |
| 3.1.1 | Jumlah Penduduk, Laju Pertumbuhan Penduduk, Distribusi Persentase Penduduk, Kepadatan Penduduk, Rasio Jenis Kelamin Penduduk Menurut Kecamatan di Kabupaten Merangin, 2010 dan 2018 <i>Population, Population Growth Rate, Percentage Distribution of Population, Population Density, and Population Sex Ratio by Subdistrict in Merangin Regency, 2010 and 2018</i> | 73 |
| 3.1.2 | Jumlah Penduduk dan Rasio Jenis Kelamin Menurut Kecamatan di Kabupaten Merangin, 2018 <i>Population and Sex Ratio by Subdistrict in Merangin Regency, 2018</i> | 76 |
| 3.1.3 | Jumlah Penduduk Menurut Kelompok Umur dan Jenis Kelamin di Kabupaten Merangin, 2018 <i>Population by Age Group and Sex in Merangin Regency, 2018</i> ... | 77 |
| 3.2.1 | Jumlah Penduduk Berumur 15 Tahun Ke Atas Menurut Jenis Kegiatan Selama Seminggu yang Lalu dan Jenis Kelamin di Kabupaten Merangin, 2018 <i>Population Aged 15 Years and Over by Type of Activity During The Previous Week and Sex in Merangin Regency, 2018</i> | 78 |
| 3.2.2 | Jumlah Penduduk Berumur 15 Tahun Ke Atas yang Termasuk Angkatan Kerja Menurut Pendidikan Tertinggi yang Ditamatkan dan Jenis Kelamin di Kabupaten Merangin, 2018 <i>Population Aged 15 Years and Over who are in Labour Force by Educational Attainment and Sex in Merangin Regency, 2018</i> .. | 79 |

| | | |
|-------|--|----|
| 3.2.3 | Jumlah Penduduk Berumur 15 Tahun Ke Atas yang Termasuk Angkatan Kerja Menurut Kelompok Umur dan Jenis Kelamin di Kabupaten Merangin, 2018 <i>Population Aged 15 Years and Over who are in Labour Force by Age Group and Sex in Merangin Regency, 2018</i> | 80 |
| 3.2.4 | Jumlah Penduduk Berumur 15 Tahun Ke Atas yang Bekerja Selama Seminggu yang Lalu Menurut Lapangan Pekerjaan Utama dan Jenis Kelamin di Kabupaten Merangin, 2018 <i>Population Aged 15 Years and Over Who Worked During the Previous Week by Main Industry and Sex in Merangin Regency, 2018</i> | 81 |
| 3.2.5 | Jumlah Penduduk Berumur 15 Tahun Ke Atas yang Bekerja Selama Seminggu yang Lalu Menurut Kelompok Umur dan Jenis Kelamin di Kabupaten Merangin, 2018 <i>Population Aged 15 Years and Over Who Worked During the Previous Week by Age Group and Sex in Merangin Regency, 2018</i> | 83 |
| 3.2.6 | Jumlah Penduduk Berumur 15 Tahun Ke Atas yang Bekerja Selama Seminggu yang Lalu Menurut Status Pekerjaan Utama dan Jenis Kelamin di Kabupaten Merangin, 2018 <i>Population Aged 15 Years and Over Who Worked During the Previous Week by Main Employment Status and Sex in Merangin Regency, 2018</i> | 84 |
| 3.2.7 | Jumlah Penduduk Berumur 15 Tahun Ke Atas yang Termasuk Pengangguran Terbuka Menurut Tingkat Pendidikan Tertinggi yang Ditamatkan dan Jenis Kelamin di Kabupaten Merangin, 2018 <i>Population Aged 15 Years and Over who were Categorized Unemployment by Educational Attainment and Sex in Merangin Regency, 2018</i> | 85 |
| 3.2.8 | Jumlah Penduduk Berumur 15 Tahun Ke Atas yang Termasuk Pengangguran Terbuka Menurut Kategori Pengangguran Terbuka dan Jenis Kelamin di Kabupaten Merangin, 2018 <i>Population Aged 15 Years and Over who were Categorized Unemployment by Unemployment Derivation and Sex in Merangin Regency, 2018</i> | 86 |

| | | |
|-------|---|----|
| 3.2.9 | Jumlah Transmigran Menurut Tahun Penempatan di Kabupaten Merangin <i>Numbers of Transmigrants by Year Being Placed in Merangin Regency</i> | 87 |
|-------|---|----|

4. SOSIAL/SOCIAL

| | | |
|-------|---|-----|
| 4.1.1 | Jumlah Sekolah, Guru, dan Murid Taman Kanak-kanak (TK) di Bawah Kementrian Pendidikan dan Kebudayaan Menurut Kecamatan di Kabupaten Merangin, (2017/2018) <i>Number of Schools, Teachers, adn Pupils in Kidergarten Under The Ministry of Education and Culture by Sub District in Merangin Regency, (2017/2018)</i> | 93 |
| 4.1.2 | Jumlah Sekolah, Guru, dan Murid Raudatul Athfal (RA) di Bawah Kementrian Agama Menurut Kecamatan di Kabupaten Merangin, (2017/2018) <i>Number of Schools, Teachers, and Pupils in Raudatul Athfal (RA) Under The Ministry of Religious by Sub District in Merangin Regency, (2017/2018)</i> | 96 |
| 4.1.3 | Jumlah Sekolah, Guru, dan Murid Sekolah Dasar (SD) di Bawah Kementrian Pendidikan dan Kebudayaan Menurut Kecamatan di Kabupaten Merangin, (2017/2018) <i>Number of Schools, Teachers, adn Pupils in Primary Schools Under The Ministry of Education and Culture by Sub District in Merangin Regency, (2017/2018)</i> | 97 |
| 4.1.4 | Jumlah Sekolah, Guru, dan Murid Madrasah Ibtidaiyah (MI) di Bawah Kementrian Agama Menurut Kecamatan di Kabupaten Merangin, (2017/2018) <i>Number of Schools, Teachers, and Pupils in Madrasah Ibtidaiyah (MI) Under The Ministry of Religious by Sub District in Merangin Regency, (2017/2018)</i> | 100 |
| 4.1.5 | Jumlah Sekolah, Guru, dan Murid Sekolah Menengah Pertama (SMP) di Bawah Kementrian Pendidikan dan Kebudayaan Menurut Kecamatan di Kabupaten Merangin, (2017/2018) <i>Number of Schools, Teachers, and Pupils in Junior High Schools Under The Ministry of Education and Culture by Sub District in Merangin Regency, (2017/2018)</i> | 103 |

| | | |
|--------|--|-----|
| 4.1.6 | Jumlah Sekolah, Guru, dan Murid Madrasah Tsanawiyah (MTs) di Bawah Kementrian Agama Menurut Kecamatan di Kabupaten Merangin, (2017/2018)..... | |
| | <i>Number of Schools, Teachers, and Pupils in Madrasah Tsanawiyah (MTs) Under The Ministry of Religious by Sub District in Merangin Regency, (2017/2018)</i> | 106 |
| 4.1.7 | Jumlah Sekolah, Guru, dan Murid Sekolah Menengah Atas (SMA) di Bawah Kementrian Pendidikan dan Kebudayaan Menurut Kecamatan di Kabupaten Merangin, (2017/2018) | |
| | <i>Number of Schools, Teachers, and Pupils in Senior High Schools Under The Ministry of Education and Culture by Sub District in Merangin Regency, (2017/2018)</i> | 109 |
| 4.1.8 | Jumlah Sekolah, Guru, dan Murid Sekolah Menengah Kejuruan (SMK) di Bawah Kementrian Pendidikan dan Kebudayaan Menurut Kecamatan di Kabupaten Merangin, (2017/2018) | |
| | <i>Number of Schools, Teachers, and Pupils in Vocational High Schools Under The Ministry of Education and Culture by Sub District in Merangin Regency, (2017/2018)</i> | 112 |
| 4.1.9 | Jumlah Sekolah, Guru, dan Murid Madrasah Aliyah (MA) di Bawah Kementrian Agama Menurut Kecamatan di Kabupaten Merangin, (2017/2018) | |
| | <i>Number of Schools, Teachers, and Pupils in Madrasah Aliyah (MA) Under The Ministry of Religious by Sub District in Merangin Regency, (2017/2018)</i> | 115 |
| 4.1.10 | Jumlah Desa ¹ /Kelurahan yang Memiliki Fasilitas Sekolah Menurut Kecamatan dan Tingkat Pendidikan di Kabupaten Merangin, 2011-2018 | |
| | <i>Number of Villages¹ Having Educational Facilities by Sub District and Educational Level in Merangin Regency, 2011-2018</i> | 118 |
| 4.1.11 | Angka Partisipasi Murni (APM) dan Angka Partisipasi Kasar (APK) Menurut Jenjang Pendidikan di Kabupaten Merangin, 2018 | |
| | <i>Net Enrolment Rate and Gross Enrolment Rate by Educational Level in Merangin Regency, 2018</i> | 121 |
| 4.1.12 | Banyaknya Tenaga Pengajar STKIP YPM Bangko Menurut Jurusan/ Program Studi, 2018/2019 | |
| | <i>Number of Teacher STKIP YPM Bangko by Education Qualification, 2018/2019</i> | 122 |

| | | |
|--------|--|-----|
| 4.1.13 | Banyaknya Mahasiswa Baru STKIP YPM Bangko Menurut Jurusan/ Program Studi, 2018/2019 <i>Number of Student STKIP YPM Bangko by Education Qualification, 2018/2019</i> | 123 |
| 4.1.14 | Banyaknya Lulusan Sarjana dan Diploma Menurut Jurusan/ Program Studi STKIP YPM Bangko 2018/2019 <i>Number of New Date Student Registered and Diploma by Education Qualification Graduate 2018/2019</i> | 124 |
| 4.1.15 | Banyaknya Dosen Sekolah Tinggi Agama Islam Bangko Menurut Jurusan/Program Studi, 2018/2019 <i>Number of Teacher in STAI Bangko by Educational Qualification, 2018/2019</i> | 125 |
| 4.1.16 | Banyaknya Mahasiswa STAI Bangko Menurut Jurusan/Program Studi, 2018/2019 <i>Number Student of STAI Bangko by Program Study, 2018/2019</i> | 126 |
| 4.1.17 | Banyaknya Mahasiswa dan Lulusan STIKES Merangin Menurut Program Studi, 2018/2019 <i>Number of Students and Graduated of Health Science College by Study Program, 2018/2019</i> | 127 |
| 4.1.18 | Banyaknya Tenaga Pengajar STIKES Merangin Menurut Program Studi dan Tingkat Pendidikan, 2018/2019 <i>Number of Teacher of The Health Science College by Study Program and Education Qualification, 2018/2019</i> | 128 |
| 4.1.19 | Banyaknya Ruangan STIKES Merangin Menurut Klasifikasi, 2018 <i>Number of Room of The Health Science College by Qualification, 2018</i> | 129 |
| 4.2.1 | Jumlah Desa ¹ /Kelurahan yang Memiliki Sarana Kesehatan Menurut Kecamatan dan Tingkat Pendidikan di Kabupaten Merangin, 2011-2018..... <i>Number of Villages¹ Having Health Facilities by Sub District and Educational Level in Merangin Regency, 2011-2018</i> | 130 |
| 4.2.2 | Jumlah Tenaga Kesehatan Menurut Kecamatan di Kabupaten Merangin, 2018 <i>Number of Health Personnel by Sub District in Merangin Regency, 2018</i> | 133 |

| | | |
|--------|--|-----|
| 4.2.3 | Jumlah Dokter Spesialis, Dokter Umum, dan Dokter Gigi Menurut Sarana Pelayanan Kesehatan di Kabupaten Merangin, 2018 <i>Number of Specialist Doctor, Generalist Doctor, and Dentist by Type of Health Facility in Merangin Regency, 2018</i> | 134 |
| 4.2.4 | Jumlah Tenaga Keperawatan Menurut Sarana Pelayanan Kesehatan di Kabupaten Merangin, 2018 <i>Number of Nursing Personnel by Type of Health Facility in Merangin Regency, 2018</i> | 135 |
| 4.2.5 | Jumlah Tenaga Kefarmasian Menurut Sarana Pelayanan Kesehatan di Kabupaten Merangin, 2018 <i>Number of Pharmacy Personnel by Type of Health Facility in Merangin Regency, 2018</i> | 136 |
| 4.2.6 | Jumlah Tenaga Kesehatan Lainnya Menurut Sarana Pelayanan Kesehatan di Kabupaten Merangin, 2018 <i>Number of Other Health Personnel by Type of Health Facility in Merangin Regency, 2018</i> | 137 |
| 4.2.7 | Banyaknya Puskesmas, Puskesmas Pembantu dan Posyandu di Kabupaten Merangin, 2018 <i>Number of Public Health Centre, Public Health Sub Centre and Integrated in Merangin Regency, 2018</i> | 138 |
| 4.2.8 | Jumlah Anak Lahir Hidup dan Lahir Mati Menurut Lingkungan Puskesmas di Kabupaten Merangin, 2018 <i>Number of Live Birth and Still Birth by Public Health Center in Merangin Regency, 2018</i> | 139 |
| 4.2.9 | Jumlah Anak Lahir Hidup dan Lahir Mati Menurut Lingkungan Puskesmas di Kabupaten Merangin, 2018 <i>Number of Live Birth and Still Birth by Public Health Center in Merangin Regency, 2018</i> | 140 |
| 4.2.10 | Banyaknya Bayi Lahir, Bayi Berat Badan Lahir Rendah (BBLR) dan Bergizi Buruk di Kabupaten Merangin, 2012-2018 <i>Number of Births, Babies with Low Birth Weights (LBW), Treated LBW, and Malnutrition Cases in Merangin Regency, 2012-2018</i> | 141 |
| 4.2.11 | Jumlah Ibu Hamil, Melakukan Kunjungan K1, Melakukan Kunjungan K4, Kurang Energi Kronis (KEK), dan Mendapat Tablet Zat Besi (Fe) di Kabupaten Merangin, 2012–2018 <i>Number of Pregnant Women, Those with One Visit and Four Visits of Antenatal Care, Chronic Energy Deficiency (CED), and Receiving Iron Supplement in Merangin Regency, 2012–2018</i> ... | 142 |

| | | |
|--------|---|-----|
| 4.2.12 | Persentase Balita Yang Pernah Mendapat Imunisasi Menurut Jenis Imunisasi dan Jenis Kelamin di Kabupaten Merangin, 2018 <i>Percentage of Children Under Five Years Who Had Immunization by Type of Immunization and Sex in Merangin Regency, 2018 ...</i> | 143 |
| 4.2.13 | Jumlah Penderita Penyakit Menurut Kecamatan di Kabupaten Merangin, 2018 <i>Number of Patient Diseases by Subdistrict in Merangin Regency, 2018.....</i> | 144 |
| 4.2.14 | Banyaknya Klinik Dan Akseptor Keluarga Berencana Baru Dalam Kabupaten Merangin, Tahun 2018 <i>Number Of Family Planning Clinic And New Acceptor in Merangin Regency, 2018.....</i> | 147 |
| 4.2.15 | Target, Realisasi dan Persentase Akseptor KB Baru di Kabupaten Merangin, 2018 <i>Target, Realization and Percentage Of New Family Planning Acceptor In Merangin Regency, 2018.....</i> | 148 |
| 4.2.16 | Jumlah Klinik dan Akseptor Keluarga Berencana Aktif di Kabupaten Merangin, 2018 <i>Number of Family Planning Clinic and Active Acceptor in Merangin Regency, 2018</i> | 149 |
| 4.2.17 | Target, Realisasi dan Persentase Akseptor KB Aktif di Kabupaten Merangin, 2018 <i>Target, Realization and Percentage of Active Family Planning Acceptor in Merangin Regency, 2018.....</i> | 150 |
| 4.2.18 | Jumlah PUS, Realisasi dan Persentase Akseptor KB Aktif di Kabupaten Merangin, Tahun 2018 <i>Number of Couples of Childbearing Age, Realization and Percentage of Active Family Planning Acceptor in Merangin Regency, 2018.....</i> | 151 |
| 4.2.19 | Banyaknya Akseptor KB Baru Menurut Alat Kontrasepsi yang Dipergunakan di Kabupaten Merangin, 2018 <i>Number of New Acceptor by Contraseptive Method in Merangin Regency, 2018.....</i> | 152 |
| 4.2.20 | Banyaknya Akseptor KB Aktif Menurut Alat Kontrasepsi yang Dipergunakan di Kabupaten Merangin, 2018 <i>Number of Active Acceptor by Contraseptive Method in Merangin Regency, 2018.....</i> | 154 |

| | | |
|--------|--|-----|
| 4.2.21 | Banyaknya Pasien Rawat Inap di Rumah Sakit DKT, 2018 <i>Number of Patient in DKT Hospital, 2018</i> | 156 |
| 4.2.22 | Banyaknya Pasien Rawat Jalan di Rumah Sakit DKT, 2018 <i>Number of Out General Patient in DKT Hospital, 2018</i> | 157 |
| 4.2.23 | Banyaknya Pasien Rawat Jalan dengan Kartu BPJS di RSD Kol. Abunjani, 2018 <i>Number of Out Patient with Hasth Card Insurance in Kol. Abunjani Hospital, 2018</i> | 158 |
| 4.2.24 | Banyaknya Pasien Rawat Inap dengan Kartu BPJS di RSD Kol. Abunjani, 2018 <i>Number of Patient with Health Insurance in Kol. Abunjani Hospital, 2018</i> | 159 |
| 4.2.25 | Banyaknya Pasien Rawat Jalan Umum Di RSD Kol. Abunjani, 2018 <i>Number Of Out General Patient In Kol. Abunjani Hospital, 2018</i> | 160 |
| 4.3.1 | Jumlah Penduduk Menurut Kecamatan dan Agama yang Dianut di Kabupaten Merangin, 2018 <i>Population by Sub District and Religion in Merangin Regency, 2018</i> | 161 |
| 4.3.2 | Jumlah Tempat Peribadatan Menurut Kecamatan di Kabupaten Merangin, 2018 <i>Number of Places of Worship by Sud District in Merangin Regency, 2018</i> | 162 |
| 4.3.3 | Jumlah Desa ¹ /Kelurahan yang Mengalami Bencana Alam ² Menurut Kecamatan di Kabupaten Merangin, 2011-2018 <i>Number of Villages¹ that Had Natural Disaster² by Sub District in Merangin Regency, 2011-2018</i> | 163 |
| 4.3.4 | Banyaknya Jemaah Haji Menurut Kecamatan dan Jenis Kelamin di Kabupaten Merangin, 2018 <i>Number of Moslem Pilgrims by Subdistrict and Sex in Merangin Regency, 2018</i> | 165 |
| 4.3.5 | Banyaknya Jemaah Haji yang Meninggal/Hilang Menurut Jenis Kelamin di Kabupaten Merangin, 2006-2018 <i>Number of Moslem Pilgrim who Died/Lost by Sex in Merangin Regency, 2006– 2018</i> | 166 |
| 4.3.6 | Banyaknya Jemaah Haji yang Diberangkatkan ke Tanah Suci Menurut Kecamatan dan Jenis Pekerjaan di Kabupaten Merangin, 2018 <i>Number of Moslem Pilgrims Who are Dispatched to The Holy Land by Subdistrict and Type of Employment in Merangin</i> | |

| | | |
|--------------------------|--|-----|
| | <i>Regency, 2018</i> | 167 |
| 4.3.7 | Banyaknya Jemaah Haji yang Diberangkatkan ke Tanah Suci Menurut Kecamatan dan Kelompok Umur di Kabupaten Merangin, 2018 <i>Number of Moslem Pilgrims Who are Dispatched to the Holy Land By Subdistrict and Age in Merangin Regency, 2018</i> | 169 |
| 4.3.8 | Banyaknya Jemaah Haji yang Diberangkatkan ke Tanah Suci Menurut Kecamatan dan Kelompok Pendidikan di Kabupaten Merangin, 2018 <i>Number of Moslem Pilgrims Who are Dispatched to the Holy Land By Subdistrict and Age in Merangin Regency, 2018</i> | 170 |
| 4.4.1 | Banyaknya Judul Klasifikasi Buku di Perpustakaan Umum Kabupaten Merangin, 2018 <i>Number of Title and classification Book in Public Library in Merangin Regency, 2018</i> | 171 |
| 4.4.2 | Banyaknya Majalah di Perpustakaan Umum Kabupaten Merangin, 2007-2018 <i>Number of Magazine in Public Library in Merangin Regency, 2007-2018</i> | 172 |
| 4.4.3 | Banyaknya Anggota Perpustakaan Umum Menurut Tingkat Pendidikan dan Jenis Kelamin di Kabupaten Merangin, 2018 <i>Number of Members of Public Library by Educational Status and Sex in Merangin Regency, 2018</i> | 173 |
| 4.4.4 | Banyaknya Perpustakaan Desa Menurut Kecamatan, di Kabupaten Merangin, 2018 <i>Number of The Village Library by District in Merangin Regency, 2018</i> | 174 |
| | | |
| 5. PERTANIAN/AGRICULTURE | | |
| 5.1.1 | Produksi Jagung dan Kedelai Menurut Kecamatan di Kabupaten Merangin, 2018 <i>Production of Maize and Soybeans by Sub District in Merangin Regency, 2018</i> | 179 |
| 5.1.2 | Luas Panen, Produksi dan Rata-rata Produksi Padi Sawah Menurut Kecamatan di Kabupaten Merangin, 2018 <i>Harvested Area, Production and Yield Rate of Wetland Paddy by Subdistrict in Merangin Regency, 2018</i> | 180 |

| | | |
|-------|--|-----|
| 5.1.3 | Luas Panen, Produksi dan Rata-rata Produksi Padi Ladang Menurut Kecamatan di Kabupaten Merangin, 2018 <i>Harvested Area, Production and Yield Rate of Dryland Paddy by Subdistrict in Merangin Regency, 2018</i> | 181 |
| 5.1.4 | Luas Panen, Produksi dan Rata-rata Produksi Padi (Sawah+Ladang) Menurut Kecamatan di Kabupaten Merangin, 2018 <i>Harvested Area, Production and Yield Rate of Paddy (Wetland+ Dryland) by Subdistrict in Merangin Regency, 2018</i> | 182 |
| 5.1.5 | Luas Panen Jagung, Kedelai, Kacang Tanah, Kacang Hijau, Ubi Kayu, Ubi Jalar Menurut Kecamatan di Kabupaten Merangin (Ha), 2018 <i>Harvested Area of Maize, Soybean, Peanut, Mungbean, Cassava, and Sweet Potato by Subdistrict in Merangin Regency (Ha), 2018</i> | 183 |
| 5.1.6 | Produksi Jagung, Kedelai, Kacang Tanah, Kacang Hijau, Ubi Kayu, Ubi Jalar Menurut Kecamatan di Kabupaten Merangin (Ton), 2018 <i>Production of Maize, Soybean, Peanut, Mungbean, Cassava, and Sweet Potato by Subdistrict in Merangin Regency (Ton), 2018</i> .. | 184 |
| 5.1.7 | Rata-rata Produksi Jagung, Kedelai, Kacang Tanah, Kacang Hijau, Ubi Kayu, Ubi Jalar Menurut Kecamatan di Kabupaten Merangin (Kw/Ha), 2018 <i>Yield Rate of Maize, Soybean, Peanut, Mungbean, Cassava, and Sweet Potato by Subdistrict in Merangin Regency (Kw/Ha), 2018</i> | 185 |
| 5.2.1 | Luas Panen Tanaman Sayur Menurut Kecamatan dan Jenis Tanaman (ha) di Kabupaten Merangin, 2017 dan 2018 <i>Harvested Area of Vegetables by Sub District and Kind of Plant (ha) in Merangin Regency, 2017 dan 2018</i> | 186 |
| 5.2.2 | Produksi Tanaman Sayur Menurut Kecamatan dan Jenis Tanaman (ton) di Kabupaten Merangin, 2017 dan 2018 <i>Production of Vegetables by Sub District and Kind of Plant (ton) in Merangin Regency, 2017 dan 2018</i> | 188 |
| 5.2.3 | Luas Panen Tanaman Sayuran dan Buah-Buahan Semusim Menurut Jenis Tanaman (ha) di Kabupaten Merangin, 2015 - 2018 <i>Harvested Area of Seasonal Vegetables and Fruits by Kind of Plant in Merangin Regency, 2015 - 2018</i> | 190 |

| | | |
|--------|---|-----|
| 5.2.4 | Produksi Tanaman Sayuran dan Buah-Buahan Semusim Menurut Jenis Tanaman (ha) di Kabupaten Merangin, 2015 – 2018 <i>Production of Seasonal Vegetables and Fruits by Kind of Plant in Merangin Regency, 2015 - 2018.....</i> | 191 |
| 5.2.5 | Luas Panen Tanaman Biofarmaka Menurut Kecamatan dan Jenis Tanaman (m ²) di Kabupaten Merangin, 2017 dan 2018 <i>Harvested Area of Medicinal Plants by Sub District and Kind of Plant (ton) in Merangin Regency, 2017 dan 2018</i> | 192 |
| 5.2.6 | Produksi Tanaman Biofarmaka Menurut Kecamatan dan Jenis Tanaman (kg) di Kabupaten Merangin, 2017 dan 2018 <i>Production of Medicinal Plants by Sub District and Kind of Plant (kg) in Merangin Regency, 2017 dan 2018</i> | 194 |
| 5.2.7 | Luas Panen Tanaman Biofarmaka Menurut Jenis Tanaman (m ²) di Kabupaten Merangin, 2015 - 2018 <i>Harvested Area of Medicinal Plants by Kind of Plant (m²) in Merangin Regency, 2015 - 2018.....</i> | 196 |
| 5.2.8 | Produksi Tanaman Biofarmaka Menurut Jenis Tanaman (kg) di Kabupaten Merangin, 2015 - 2018 <i>Production of Medicinal Plants by Kind of Plant (kg) in Merangin Regency, 2015 - 2018</i> | 197 |
| 5.2.9 | Luas Panen Tanaman Hias Menurut Kecamatan dan Jenis Tanaman (m ²) di Kabupaten Merangin, 2017 dan 2018 <i>Harvested Area of Ornamental Plants by Sub District and Kind of Plant (m²) in Merangin Regency, 2017 dan 2018</i> | 198 |
| 5.2.10 | Produksi Tanaman Hias Menurut Kecamatan dan Jenis Tanaman (tangkai) di Kabupaten Merangin, 2017 dan 2018 <i>Production of Ornamental Plants by Sub District and Kind of Plant (stalks) in Merangin Regency, 2017 dan 2018</i> | 200 |
| 5.2.11 | Luas Panen Tanaman Hias Menurut Jenis Tanaman (m ²) di Kabupaten Merangin, 2015 – 2018 <i>Harvested Area of Ornamental Plants by Kind of Plant (m²) in Merangin Regency, 2015 - 2018.....</i> | 202 |
| 5.2.12 | Produksi Tanaman Hias Menurut Jenis Tanaman (tangkai) di Kabupaten Merangin, 2015 - 2018 <i>Production of Ornamental Plants by Kind of Plant (stalks) in Merangin Regency, 2015 - 2018.....</i> | 203 |
| 5.2.13 | Produksi Buah-Buahan Menurut Kecamatan dan Jenis Tanaman (ton) di Kabupaten Merangin, 2017 dan 2018 <i>Production of Annual Fruits by Sub District and Kind of Plant</i> | |

| | | |
|--------|--|-----|
| | <i>(ton) in Merangin Regency, 2017 dan 2018</i> | 204 |
| 5.2.14 | Produksi Buah-Buahan dan Sayuran Tahunan Menurut Jenis Tanaman (Ton) di Kabupaten Merangin, 2015 - 2018 <i>Production of Annual Fruits and Vegetables by Kind of Plant (Ton) in Merangin Regency, 2015 - 2018.....</i> | 206 |
| 5.2.15 | Luas Panen Sayuran Semusim Menurut Kecamatan di Kabupaten Merangin (Ha), 2018 <i>Harvested Area of Seasonal Vegetables by Subdistrict in Merangin Regency (Ha), 2018.....</i> | 207 |
| 5.3.1 | Luas Tanaman Perkebunan Rakyat Menurut Kecamatan dan Jenis Tanaman di Kabupaten Merangin (Ha), 2018 <i>Planted Area of Smallholder's Estate Crops by Subdistrict and Kind of Crop in Merangin Regency (Ha), 2018.....</i> | 208 |
| 5.3.2 | Produksi Perkebunan Rakyat Menurut Kecamatan dan Jenis Tanaman di Kabupaten Merangin (Ton), 2018 <i>Production of Smallholder's Estate Crops by Subdistrict and Kind of Crop in Merangin Regency (Ton), 2018</i> | 211 |
| 5.3.3 | Perkembangan Luas Tanaman Karet Tua di Kabupaten Merangin (Ha), 2014-2018 <i>Growth of The Old Rubber Area in Merangin Regency (Ha), 2014-2018</i> | 212 |
| 5.4.1 | Populasi Ternak dan Unggas Menurut Jenis Ternak di Kabupaten Merangin, 2014-2018 <i>Livestock and Poultry Population by Kind of Cattle in Merangin Regency, 2014-2018.....</i> | 213 |
| 5.4.2 | Populasi Ternak Menurut Kecamatan dan Jenis Ternak di Kabupaten Merangin, 2018 <i>Livestock Population by Subdistrict and Kind of Livestock in Merangin Regency, 2018.....</i> | 214 |
| 5.4.3 | Populasi Unggas Menurut Kecamatan dan Jenis Unggas di Kabupaten Merangin, 2018 <i>Poultry Population by Subdistrict and Kind of Poultry in Merangin Regency, 2018.....</i> | 215 |
| 5.4.4 | Jumlah Ternak yang Dipotong Menurut Kecamatan dan Jenis Kelamin Ternak di Luar RPH di Kabupaten Merangin, 2018 <i>Livestock Slaughtered by Subdistrict and Sex of Livestock Out of RPH in Merangin Regency, 2018.....</i> | 216 |
| 5.4.5 | Produksi Daging dan Telur di Kabupaten Merangin, 2014-2018 <i>Production of Meat and Egg in Merangin Regency, 2014-2018 .</i> | 217 |

| | | |
|-------|---|-----|
| 5.4.6 | Banyaknya Pematongan Ternak Menurut Jenis Kelamin di Dalam RPH di Kabupaten Merangin, 2018 <i>Number of Livestock Slaughtered in RPH in Merangin Regency, 2018</i> | 218 |
| 5.5.1 | Banyaknya Jenis Alat Penangkapan Ikan Menurut Kecamatan di Kabupaten Merangin, 2018 <i>Number of Fishing Equipment by Subdistrict in Merangin Regency, 2018</i> | 219 |
| 5.5.2 | Luas Area Budidaya Perairan Umum, Kolam, Keramba Jaring Apung (KJA) dan Mina Padi di Kabupaten Merangin, 2018 <i>Area of Public Water, Fresh Water Pond, Floating Cage Net and Mina Paddy in Merangin Regency, 2018</i> | 221 |
| 5.5.3 | Produksi Budidaya Ikan di Perairan Umum, Kolam, Keramba Jaring Apung (KJA) dan Mina Padi di Kabupaten Merangin (Ton), 2018 <i>Fisheries Production in Public Water, Fresh Water Pond, Floating Cage Net and Mina Paddy in Merangin Regency (Ton), 2018</i> | 222 |
| 5.5.4 | Kebutuhan Benih Ikan di Kabupaten Merangin, 2014-2018 <i>Number of Fish Baby Needs in Merangin Regency, 2014-2018</i> ... | 223 |
| | | |
| 6. | INDUSTRI, PERTAMBANGAN, DAN ENERGI/ INDUSTRY, MINERAL RESOURCES, AND ENERGY | |
| 6.1.1 | Daya Terpasang, Produksi, dan Distribusi Listrik PT. PLN (Persero) pada Cabang/Ranting PLN Menurut Kecamatan di Kabupaten Merangin, 2018 <i>Installed Electricity Power, Production, and Distribution of PT. PLN (Persero) at PLN Branch by Sub District in Merangin Regency, 2018</i> | 228 |
| 6.1.2 | Jumlah Pelanggan Listrik Menurut Kecamatan di Kabupaten Merangin, 2014–2018 <i>Number of Electricity Costumers by Sub District in Merangin Regency, 2014–2018</i> | 229 |
| 6.2.1 | Jumlah Pelanggan dan Energi Listrik yang Digunakan Menurut Kelompok Tarif di Kabupaten Merangin, 2018 <i>Number of Costumer and Electric Power Used by Rate Group in Merangin Regency, 2018</i> | 230 |
| 6.2.2 | Jumlah Pelanggan dan Nilai Listrik Terpakai di Kabupaten Merangin, 2018 <i>Number of Customer and Electric Power Consumption Value in Merangin Regency, 2018</i> | 232 |

| | | |
|--------------------------|--|-----|
| 6.2.3 | Banyaknya Perusahaan Industri Makanan dan Jumlah Tenaga Kerja di Kabupaten Merangin, 2018 <i>Number of Food Product Manufacturing Establishments and Labour by District in Merangin Regency, 2018</i> | 234 |
| 6.2.4 | Banyaknya Perusahaan Industri Kimia, Hasil Hutan, Bahan Bangunan dan Jumlah Tenaga Kerja di Kabupaten Merangin, 2018 Number of Chemical, Forestry, Construction Materials Manufacturing Establishment and Number of Labour in Merangin Regency, 2018..... | 235 |
| 6.2.5 | Banyaknya Industri Aneka Usaha dan Tenaga Kerja menurut Kecamatan di Kabupaten Merangin, 2017-2018 Number of Manufacturing Establishments and Labor by Subdistrict in Merangin Regency, 2017-2018..... | 237 |
| 6.3.1 | Jumlah Pelanggan dan Air yang Disalurkan Menurut Kecamatan di Kabupaten Merangin, 2018 <i>Number of Customer and Distributed Water by Sub District in Merangin Regency, 2018</i> | 251 |
| 6.3.2 | Jumlah Produksi Air Minum yang Dijual dan Nilai Produksi Air Minum di Kabupaten Merangin, 2018 <i>Number of Production and Value of Water Supply in Merangin Regency, 2018</i> | 252 |
| 6.3.3 | Jumlah Pelanggan Air Minum Menurut Kecamatan di Kabupaten Merangin, 2014–2018 <i>Number of Water Costumers by Subdistrict in Merangin Regency, 2014–2018</i> | 253 |
| 6.3.4 | Produksi Air Minum yang Dijual Menurut Kecamatan di Kabupaten Merangin, 2014–2018 <i>Sold of Production Water Supply by Subdistrict in Merangin Regency, 2014-2018</i> | 254 |
| 7. PERDAGANGAN/TRADE | | |
| 7.1.1 | Jumlah Rumah Makan/Restoran Menurut Kecamatan di Kabupaten Merangin, 2015-2018 <i>Number of Restaurants by Sub District in Merangin Regency, 2015-2018</i> | 258 |
| 7.1.2 | Banyaknya Surat Izin Usaha Perdagangan (SIUP) yang Diterbitkan di Kabupaten Merangin, 2013-2018 Number of Trade License issued in Merangin Regency, | |

| | | |
|-------|--|-----|
| | 2013-2018 | 259 |
| 7.1.3 | Banyaknya Pasar Menurut Kecamatan di Kabupaten Merangin, 201 <i>Number of Market by Subdistrict in Merangin Regency, 2018</i> | 260 |
| 7.2.1 | Penerimaan Beras Pemerintah pada Sub Divre Wilayah IV Sarko (kg), 2005-2018 <i>Government Rice Stock at Sub Divre Region IV of Sarko (kg), 2005-2018</i> | 261 |
| | | |
| 8. | SISTEM NERACA NASIONAL / SYSTEM OF NATIONAL ACCOUNTS | |
| 8.1.1 | Produk Domestik Regional Bruto Atas Dasar Harga Berlaku Menurut Lapangan Usaha di Kabupaten Merangin (juta rupiah), 2014–2018 <i>Gross Regional Domestic Product at Current Market Prices by Industry in Merangin Regency (million rupiahs), 2014–2018</i> | 266 |
| 8.1.2 | Produk Domestik Regional Bruto Atas Dasar Harga Konstan 2010 Menurut Lapangan Usaha di Kabupaten Merangin (juta rupiah), 2014–2018 <i>Gross Regional Domestic Product at 2010 Constant Market Prices by Industry in Merangin Regency (million rupiahs), 2014–2018</i> | 268 |
| 8.1.3 | Distribusi Persentase Produk Domestik Regional Bruto Atas Dasar Harga Berlaku Menurut Lapangan Usaha di Kabupaten Merangin (juta rupiah), 2014–2018 <i>Percentage Distribution of Gross Regional Domestic Product at Current Market Prices by Industry in Merangin Regency (million rupiahs), 2014–2018</i> | 270 |
| 8.1.4 | Laju Pertumbuhan Produk Domestik Regional Bruto Atas Dasar Harga Konstan 2010 Menurut Lapangan Usaha di Kabupaten Merangin (juta rupiah), 2014–2018 <i>Growth Rate of Gross Regional Domestic Product at 2010 Constant Market Prices by Industry in Merangin Regency (million rupiahs), 2014–2018</i> | 272 |
| 8.1.5 | Produk Domestik Regional Bruto Atas Dasar Harga Berlaku Menurut Pengeluaran di Kabupaten Merangin (juta rupiah), 2014–2018 <i>Gross Regional Domestic Product at Current Market Prices by Expenditure in Merangin Regency (million rupiahs), 2014–2018</i> | 274 |

| | | |
|-------|--|-----|
| 8.1.6 | Produk Domestik Regional Bruto Atas Dasar Harga Konstan 2010 Menurut Pengeluaran di Kabupaten Merangin (juta rupiah), 2014–2018 <i>Gross Regional Domestic Product at 2010 Constant Market Prices by Expenditure in Merangin Regency (million rupiah), 2014–2018.....</i> | 275 |
| | | |
| 9. | KEUANGAN/FINANCE | |
| 9.1.1 | Realisasi Penerimaan Daerah Kabupaten Merangin, 2018 <i>Realization of Regions Receipts of Merangin Regency, 2018</i> | 280 |
| 9.1.2 | Realisasi Pengeluaran Daerah Kabupaten Merangin, 2018 <i>Realization of Region Expenditure of MeranginRegency, 2018..</i> | 281 |
| 9.1.3 | Realisasi Penerimaan Pajak Daerah Menurut Jenis di Kabupaten Merangin, 2018 <i>Realization Kind of Regional Tax Receipt by Type in Merangin Regency, 2018.....</i> | 282 |
| 9.1.4 | Realisasi Penerimaan Retribusi Daerah Menurut Jenis di Kabupaten Merangin, 2018 <i>Realization Kind of Regional Retribution Receipt by Type in Merangin Regency, 2018.....</i> | 283 |
| 9.1.5 | Realisasi Penerimaan Pajak Menurut Jenis Pajak dan Bulan di Kantor Pelayanan Pajak Pratama Bangko, 2018 (000 Rp) <i>Realization of Tax Receipt by Kind and Month in Tax Office Bangko, 2018 (000 Rp).....</i> | 286 |
| 9.1.6 | Penerimaan PBB menurut Sektor di Kabupaten Merangin, 2018 (000 Rp) <i>Acceptance of Property Tax by Sector in Merangin Regency, 2018 (000, Rp).....</i> | 289 |
| 9.2.1 | Posisi Pinjaman Menurut Bulan pada BRI Cabang Bangko, 2018 <i>Loan Outstanding by Month of BRI Regional Bangko, 2018.....</i> | 290 |
| 9.2.2 | Posisi Pinjaman Kupedes pada Unit BRI Menurut Bulan di Kabupaten Merangin, 2018 <i>Outstanding of "KUPEDES" Loan by Month of BRI Regional Merangin Regency, 2018.....</i> | 291 |
| 9.2.3 | Posisi Simpanan di BRI Cabang Bangko, 2018 <i>Outstanding of Saving in BRI Regional Bangko, 2018.....</i> | 292 |
| 9.2.4 | Realisasi Pinjaman Menurut Bulan pada BNI'46 Cabang Bangko, 2018 <i>Loan Realization by Month of BNI'46 Bangko Branch, 2018</i> | 293 |

| | | |
|---|---|-----|
| 9.2.5 | Banyaknya Tabungan Pada BNI'46 Cabang Bangko Menurut Bulan dan Jenis Tabungan, 2018 <i>Number of Saving by Kind of Saving, Month in BNI'46 Bangko Branch, 2018</i> | 294 |
| 9.3.1 | Banyaknya Koperasi di Kabupaten Merangin menurut Kecamatan, 2018 <i>Number of Cooperative by District in Merangin Regency, 2018.</i> | 295 |
| 9.3.2 | Banyaknya Koperasi Menurut Jenis dan Keaktifan di Kabupaten Merangin, 2018 <i>Number of Cooperative by Kind and Specific Activity in Merangin Regency, 2018</i> | 296 |
| 10. PERHUBUNGAN, KOMUNIKASI DAN PARIWISATA / <i>TRANSPORTATION, COMMUNICATION AND TOURISM</i> | | |
| 10.1.1 | Pengeluaran Rata-rata Perkapita Sebulan Menurut Golongan Pengeluaran dan Kelompok Barang di Kabupaten Merangin (rupiah), 2018 <i>Average Expenditure Per Capita Per Month by Expenditure Class and Commodity Group in Merangin Regency (rupiahs), 2018</i> | 301 |
| 10.1.2 | Pengeluaran Rata-rata Perkapita Sebulan Menurut Kelompok Makanan di Kabupaten Merangin (rupiah), 2018 <i>Average Expenditure Per Capita Per Month by Food Group in Merangin Regency (rupiahs), 2018</i> | 302 |
| 10.1.3 | Pengeluaran Rata-rata Perkapita Sebulan Menurut Kelompok Bukan Makanan di Kabupaten Merangin (rupiah), 2018 <i>Average Expenditure Per Capita Per Month by Non Food Group in Merangin Regency (rupiahs), 2018</i> | 303 |
| 11. PRODUK DOMESTIK REGIONAL BRUTO/ <i>GROSS DOMESTIC REGIONAL PRODUCT</i> | | |
| 11.1.1 | Panjang Jalan Menurut Status dan Kondisi Jalan di Kabupaten Merangin, 2018 <i>Length of Roads by Status and Condition in Merangin Regency, 2018</i> | 308 |
| 11.1.2 | Panjang Jalan Menurut Jenis Permukaan, Kondisi dan Kelas Jalan di Kabupaten Merangin (km), 2018 <i>Length of Roads by Type of Road Surface, Condition and Road Class in Merangin Regency (km), 2018</i> | 309 |

| | | |
|-------------------------------|---|-----|
| 11.1.3 | Banyaknya dan Panjang Jembatan di Kabupaten Merangin, 2007-2018 <i>Numbers of Bridge and Length in Merangin Regency, 2007-2018</i> | 310 |
| 11.1.4 | Perkembangan Panjang Jalan Menurut Kelas Jalan di Kabupatenn Merangin (km), 2013-2018 <i>Growth of Length Roads by Class in Merangin Regency (km), 2013-2018</i> | 311 |
| 11.2.1 | Banyaknya Penabung Tabanas Kantor Pos dan Giro di Kabupaten Merangin, 2011-2018 <i>Number of Tabanas Saving Posand Giro Revenue in Merangin Regency, 2011-2018</i> | 312 |
| 11.2.2 | Pendapatan Pos dan Giro Menurut Bulan di Kabupaten Merangin, 2018 <i>Domestic Post and Giro Revenue by Month in Merangin Regency, 2018</i> | 313 |
| 11.2.3 | Lalu Lintas Surat Pos Melalui Wesel dan Nilai Wesel di Kabupaten Merangin, 2018 <i>Flow of Mail Money Orders Value in Merangin Regency, 2018</i> | 314 |
| 11.2.4 | Lalu Lintas Surat Pos Dalam Negeri di Kabupaten Merangin, 2014-2018 <i>Domestic of Letters Sent and Received in Merangin Regency, 2014-2018</i> | 315 |
| 11.3.1 | Banyaknya Sarana Wisata di Kabupaten Merangin, 2015-2018 <i>Number of Tourism Facilities in Merangin Regency, 2015-2018</i> . | 316 |
| 11.3.2 | Banyaknya Wisatawan yang Berkunjung di Kabupaten Merangin, 2018 <i>Number of Tourist Who Visited Merangin Regency, 2018</i> | 317 |
| 12. KEMISKINAN/POVERTY | | |
| 12.1.1 | Banyaknya Rumah tangga menurut Kelompok Status Kesejahteraan dan Kecamatan di Kabupaten Merangin, 2018 <i>Number of households by Group of Welfare Status and District in Merangin Regency, 2018</i> | 322 |
| 12.1.2 | Banyaknya Penduduk Miskin di Kabupaten Merangin, 2009-2016 <i>Number of Poor Population in Merangin Regency, 2009-2016</i> .. | 323 |

DAFTAR GAMBAR
List of Pictures

| | Halaman/Page |
|---|--------------|
| 1.1.1 Persentase Luas Wilayah Kecamatan di Kabupaten Merangin, 2018 <i>Percentage of Subdistrict Land Area in Merangin Regency, 2018.....</i> | 5 |
| 2.1.1 Jumlah Desa/Kelurahan Menurut Kecamatan di Kabupaten Merangin, 2018 <i>Number of Villages by Subdistrict in Merangin Regency, 2018..</i> | 15 |
| 2.2.1 Persentase Pegawai Negeri Sipil Menurut Pendidikan yang Ditamatkan di Lingkungan Pemerintah Kabupaten Merangin, 2018 <i>Percentage of Civil Servants by Educational Attainment in Governance of Merangin Regency, 2018.....</i> | 16 |
| 3.1.1 Jumlah Penduduk per Kecamatan di Kabupaten Merangin, 2018 <i>Population by Subdistrict in Merangin Regency, 2018</i> | 71 |
| 3.1.2 Jumlah Penduduk per Kelompok Umur di Kabupaten Merangin, 2018 <i>Population by Age in Merangin Regency, 2018.....</i> | 72 |
| 10.1.1 Pengeluaran Rata-rata Perkapita Sebulan Menurut Golongan Pengeluaran dan Kelompok Barang di Kabupaten Merangin (rupiah), 2018 <i>Average Expenditure Per Capita Per Month by Expenditure Class And Commodity Group in Merangin Regency (rupiahs), 2018...</i> | 300 |

PENJELASAN UMUM EXPLANATORY NOTES

Tanda-tanda, satuan-satuan dan lain-lainnya yang digunakan dalam publikasi ini adalah sebagai berikut:

Symbols measurement unit and other acronyms which are used in this publication, are as follows:

TANDA-TANDA/SYMBOLS

| | |
|--|-------------------|
| Data belum tersedia/ <i>Data not yet available</i> | : ... |
| Data tidak tersedia/ <i>Data not available</i> | : - |
| Data dapat diabaikan/ <i>Data negligible</i> | : 0 |
| Tanda desimal/ <i>Decimal point</i> | : , |
| Angka sementara/ <i>Final</i> | : x) |
| Angka sangat sementara/ <i>Preliminary</i> | : xx) |
| Angka sangat-sangat sementara/ <i>Advance</i> | : xxx) |
| Angka diperbaiki/ <i>Revised figures</i> | : r) |
| Angka perkiraan/ <i>Estimated figures</i> | : e) |
| Rupiah/ <i>Rupiah</i> | : Rp. |
| Dollar Amerika/ <i>US Dollars</i> | : \$ |
| Meter/ <i>Meter</i> | : m |
| Meter persegi/ <i>meter per square</i> | : m ² |
| Meter kubik/ <i>meter cubic</i> | : m ³ |
| Kilometer/ <i>kilometer</i> | : km |
| Kilometer persegi/ <i>kilometer per square</i> | : km ² |
| Hektar/ <i>hectare</i> | : ha |

SATUAN / UNITS

| | |
|---|--------------------------------|
| Barrel/ <i>barrel</i> | : 158,99 liter/litres=1/6,2898 |
| Botol/ <i>bottle</i> | : 700 cc |
| Kilometer (km)/ <i>kilometers (km)</i> | : 1000 meter/meters (m) |
| Kwintal (kw)/ <i>quintal (ql)</i> | : 100 kg |
| Liter (untuk beras)/ <i>litre (for rice)</i> | : 0,80 kg |
| Metric cubic feet (mef)/ <i>metric cubic feet</i> | : 1/35,3 m ³ |
| Metric ton (m.ton)/ <i>metric ton (m.ton)</i> | : 0,98421 long ton=1000 kg |
| Ons (o)/ <i>ounce (oz)</i> | : 28,31 gram/grams |
| Ton/ <i>ton</i> | : 1000 kg |
| Sak (untuk semen)/ <i>sack (for cement)</i> | : 40 kg atau |

Satuan lain: buah, bungkus, butir, helai/lembar, kaleng, batang, pulsa, ton kilometer (ton-km), jam, menit, persen (%)

Other units: unit, pack, number, pieces, tin, pulsa, ton-kilometers (ton-km), hour, minute, percents (%)

BAB/

Geografi Geography

Chapter 1



Kabupaten Merangin secara geografis terletak antara $101^{\circ}32'39''$ $102^{\circ}38'35''$ Bujur Timur dan $1^{\circ}39'23''$ $- 2^{\circ}46'9''$ Lintang Selatan.

Geographically, Merangin Regency lies between $101^{\circ}32'39''$ – $102^{\circ}38'35''$ east longitude, and $1^{\circ}39'23''$ – $2^{\circ}46'9''$ south longitude.



Sebelah utara berbatasan dengan Kabupaten Bungo, sebelah timur berbatasan dengan Kabupaten Sarolangun, sebelah selatan berbatasan dengan Kabupaten Lebong dan sebelah barat berbatasan dengan Kabupaten Kerinci.

Merangin borders on Bungo Regency in the north side, Sarolangun Regency in the east side, Lebong Regency in the south side and Kerinci Regency in the west side.

Bab 1 GEOGRAFI

Kabupaten Merangin secara geografis terletak antara $101^{\circ}32'39''$ – $102^{\circ}38'35''$ Bujur Timur dan $1^{\circ}39'23''$ – $2^{\circ}46'9''$ Lintang Selatan. Sebelah utara berbatasan dengan Kabupaten Bungo, sebelah timur berbatasan dengan Kabupaten Sarolangun, sebelah selatan berbatasan dengan Kabupaten Lebong dan sebelah barat berbatasan dengan Kabupaten Kerinci. Luas wilayah Kabupaten Merangin 7.679 km^2 yang terdiri dari:

- Kecamatan Jangkat
 $967,23\text{Km}^2$ (12,60 %)
- Kecamatan Jangkat Timur
 $593,46\text{Km}^2$ (7,73 %)
- Kecamatan Muara Siau
 $655,06\text{Km}^2$ (8,53 %)
- Kecamatan Lembah Masurai
 $688,99\text{Km}^2$ (8,97 %)
- Kecamatan Tiang Pumpung
 $274,86\text{Km}^2$ (3,58 %)
- Kecamatan Pamenang
 $346,54\text{Km}^2$ (4,51 %)
- Kecamatan Pamenang Barat
 $199,55\text{Km}^2$ (2,60 %)
- Kecamatan Renah Pamenang
 $107,58\text{Km}^2$ (1,40 %)
- Kecamatan Pamenang Selatan
 $167,47\text{Km}^2$ (2,18 %)
- Kecamatan Bangko
 $168,39\text{Km}^2$ (2,19 %)

Chapter 1 GEOGRAPHY

Geographically, Merangin Regency lies between $101^{\circ}32'39''$ – $102^{\circ}38'35''$ east longitude, and $1^{\circ}39'23''$ – $2^{\circ}46'9''$ south longitude, Merangin borders on Bungo Regency in the north side, Sarolangun Regency in the east side, Lebong Regency in the south side and Kerinci Regency in the west side. Merangin regency is about 7.679 km^2 wide consists of:

- *Jangkat Subdistrict
 $967,23\text{Km}^2$ (12,60 %)*
- *Jangkat Timur Subdistrict
 $593,46\text{Km}^2$ (7,73 %)*
- *Muara Siau Subdistrict
 $655,06\text{Km}^2$ (8,53 %)*
- *Lembah Masurai Subdistrict
 $688,99\text{Km}^2$ (8,97 %)*
- *Tiang Pumpung Subdistrict
 $274,86\text{Km}^2$ (3,58 %)*
- *Pamenang Subdistrict
 $346,54\text{Km}^2$ (4,51 %)*
- *Pamenang Barat Subdistrict
 $199,55\text{Km}^2$ (2,60 %)*
- *Renah Pamenang Subdistrict
 $107,58\text{Km}^2$ (1,40 %)*
- *Pamenang Selatan Subdistrict
 $167,47\text{Km}^2$ (2,18 %)*
- *Bangko Subdistrict
 $168,39\text{Km}^2$ (2,19 %)*
- *Bangko Barat Subdistrict
 $196,47\text{Km}^2$ (2,56 %)*
- *Batang Masumai Subdistrict
 $111,34\text{Km}^2$ (1,45 %)*

GEOGRAPHY

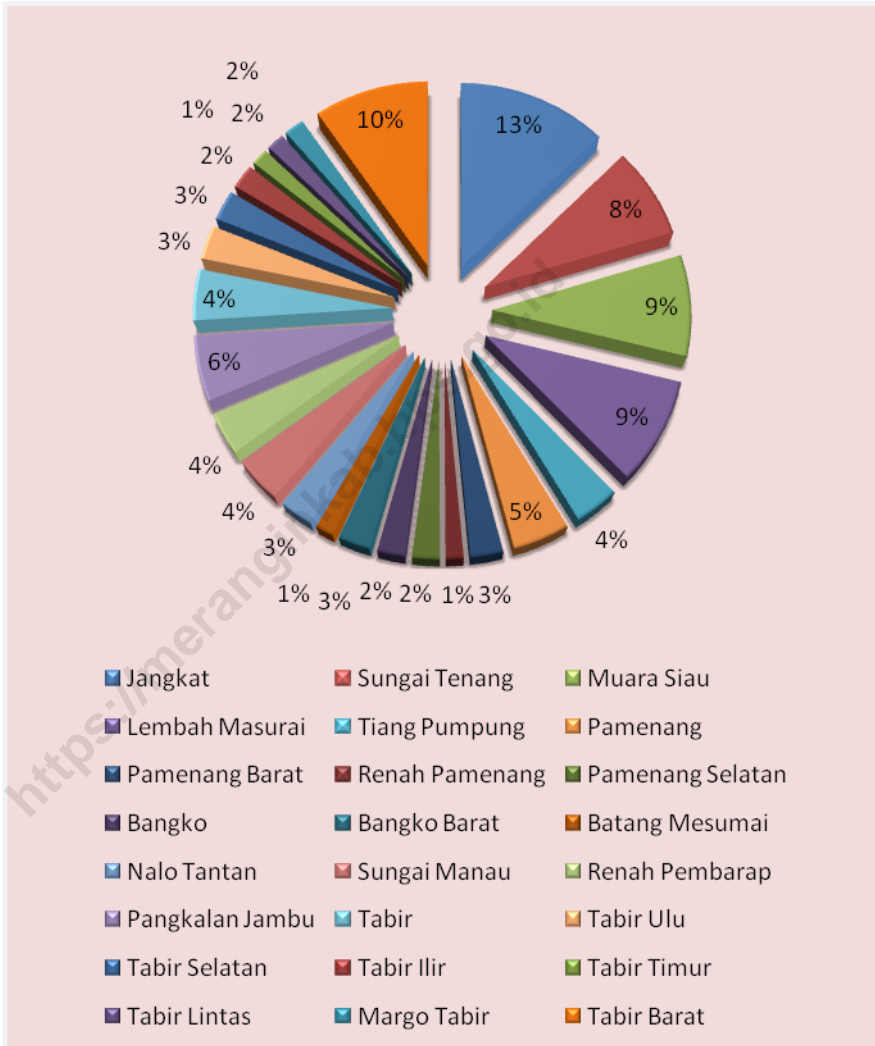
- Kecamatan Bangko Barat
196,47Km² (2,56 %)
- Kecamatan Batang Masumai
111,34Km² (1,45 %)
- Kecamatan Nalo Tantan
206,58Km² (2,69 %)
- Kecamatan Sungai Manau
295,50Km² (3,85 %)
- Kecamatan Renah Pembarap
272,86Km² (3,55 %)
- Kecamatan Pangkalan Jambu
427,05Km² (5,56 %)
- Kecamatan Tabir
333,33Km² (4,34 %)
- Kecamatan Tabir Ulu
219,64Km² (2,86 %)
- Kecamatan Tabir Selatan
196,25Km² (2,56 %)
- Kecamatan Tabir Ilir
158,92Km² (2,07 %)
- Kecamatan Tabir Timur
108,75Km² (1,42 %)
- Kecamatan Tabir Lintas
115,38Km² (1,50 %)
- Kecamatan Margo Tabir
128,30Km² (1,67 %)
- Kecamatan Tabir Barat
739,50Km² (9,63 %)
- Nalo Tantan Subdistrict
206,58Km² (2,69 %)
- Sungai Manau Subdistrict
295,50Km² (3,85 %)
- Renah Pembarap Subdistrict
272,86Km² (3,55 %)
- Pangkalan Jambu Subdistrict
427,05Km² (5,56 %)
- Tabir Subdistrict
333,33Km² (4,34 %)
- Tabir Ulu Subdistrict
219,64Km² (2,86 %)
- Tabir Selatan Subdistrict
196,25Km² (2,56 %)
- Tabir Ilir Subdistrict
158,92Km² (2,07 %)
- Tabir Timur Subdistrict
108,75Km² (1,42 %)
- Tabir Lintas Subdistrict
115,38Km² (1,50 %)
- Margo Tabir Subdistrict
128,30Km² (1,67 %)
- Tabir Barat Subdistrict
739,50Km² (9,63 %)

Luas wilayah terbesar di Kabupaten Merangin berada di Kecamatan Jangkat sebesar 967,23 Km² atau sebesar 12,60 persen dari total luas wilayah Kabupaten Merangin, diikuti oleh Kecamatan Tabir Barat dan Kecamatan Lembah Masurai masing-masing sebesar 739,40 Km² dan 688,99 Km².

The largest area in Merangin Regency is Jangkat Subdistrict with 967,23 Km² or 12,60 percent of Merangin Regency area, followed by Tabir Barat Subdistrict and Lembah Masurai Subdistrict with each of area is 739,40 Km² and 688,99 Km².

Gambar 1.1.1 Persentase Luas Wilayah Kecamatan di Kabupaten Merangin, 2018

Picture 1.1.1 Percentage of SubSubdistrict Land Area inMerangin Regency, 2018



Tabel 1.1.1 Luas Daerah dan Jumlah Pulau Menurut Kecamatan di Kabupaten Merangin, 2018
Table 1.1.1 Total Area and Number of Islands by Sub District in Merangin Regency, 2018

| Kecamatan Subdistrict | Ibukota Kecamatan Capital of Subdistrict | Luas ¹ (km2) Total Area (square.km) |
|--------------------------|---|---|
| (1) | (2) | (3) |
| Jangkat | Muara Madras | 967,23 |
| Jangkat Timur | Rantau Suli | 593,46 |
| Muara Siau | Pasar Muara Siau | 655,06 |
| Lembah Masurai | Pasar Masurai | 688,99 |
| Tiang Pumpung | Sekancing | 274,86 |
| Pamenang | Pamenang | 346,54 |
| Pamenang Barat | Simpang Limbur Merangin | 199,55 |
| Renah Pamenang | Meranti | 107,58 |
| Pamenang Selatan | Tambang Emas | 167,47 |
| Bangko | Pasar Atas Bangko | 168,39 |
| Bangko Barat | Pulau Rengas Ulu | 196,47 |
| Batang Masumai | Lubuk Gaung | 111,34 |
| Nalo Tantan | Sungai Ulak | 206,58 |
| Sungai Manau | Sungai Manau | 295,50 |
| Renah Pembarap | Simpang Parit | 272,86 |
| Pangkalan Jambu | Sungai Jering | 427,05 |
| Tabir | Pasar Rantau Panjang | 333,33 |
| Tabir Ulu | Muara Jernih | 219,64 |
| Tabir Selatan | Rawa Jaya | 196,25 |
| Tabir Ilir | Rantau Limau Manis | 158,92 |
| Tabir Timur | Sungai Bulian | 108,75 |
| Tabir Lintas | Mensango | 115,38 |
| Margo Tabir | Tanjung Rejo | 128,30 |
| Tabir Barat | Muara Kibul | 739,50 |
| Merangin | Bangko | 7 679,00 |

Sumber: Pemerintah Kabupaten Merangin

Source: Merangin Regency Government

Lanjutan Tabel/Continued Table 1.1.1

| Kecamatan <i>Subdistrict</i> | Persentase Terhadap Luas Kabupaten Percentage to Regency's Area | Jumlah Pulau ² Number of Islands ² |
|---------------------------------|--|---|
| (1) | (2) | (3) |
| Jangkat | 12,60 | 1 |
| Jangkat Timur | 7,73 | 1 |
| Muara Siau | 8,53 | 1 |
| Lembah Masurai | 8,97 | 1 |
| Tiang Pumpung | 3,58 | 1 |
| Pamenang | 4,51 | 1 |
| Pamenang Barat | 2,60 | 1 |
| Renah Pamenang | 1,40 | 1 |
| Pamenang Selatan | 2,18 | 1 |
| Bangko | 2,19 | 1 |
| Bangko Barat | 2,56 | 1 |
| Batang Masumai | 1,45 | 1 |
| Nalo Tantan | 2,69 | 1 |
| Sungai Manau | 3,85 | 1 |
| Renah Pembarap | 3,55 | 1 |
| Pangkalan Jambu | 5,56 | 1 |
| Tabir | 4,34 | 1 |
| Tabir Ulu | 2,86 | 1 |
| Tabir Selatan | 2,56 | 1 |
| Tabir Ilir | 2,07 | 1 |
| Tabir Timur | 1,42 | 1 |
| Tabir Lintas | 1,50 | 1 |
| Margo Tabir | 1,67 | 1 |
| Tabir Barat | 9,63 | 1 |
| Merangin | 100,00 | 1 |

Catatan/
Note: 1 Berdasarkan Peraturan Menteri Dalam Negeri Nomor 137 Tahun 2017 tanggal 29 Desember 2017/ Based on Minister of Home Affairs Regulation Number 137/2017, December 29, 2017

2 Berdasarkan informasi Kementerian Dalam Negeri Tahun 2018/ Based on information from Ministry of Home Affairs, 2018

Sumber: Pemerintah Kabupaten Merangin

Source: Merangin Regency Government

Lanjutan Tabel/Continued Table 1.1.1

| Kecamatan <i>Subdistrict</i> | Tinggi Wilayah (mdpl) Altitude (m a.s.l.) | Jarak Ke Ibukota Distance to the capital |
|---------------------------------|--|---|
| (1) | (2) | (3) |
| Jangkat | 1 035 | 138 |
| Jangkat Timur | 720 | 142 |
| Muara Siau | 425 | 47 |
| Lembah Masurai | 540 | 62 |
| Tiang Pumpung | 172 | 29 |
| Pamenang | 51 | 32 |
| Pamenang Barat | 60 | 14 |
| Renah Pamenang | 65 | 28 |
| Pamenang Selatan | 62 | 28 |
| Bangko | 87 | 0 |
| Bangko Barat | 96 | 13 |
| Batang Masumai | 97 | 10 |
| Nalo Tantan | 115 | 10 |
| Sungai Manau | 209 | 41 |
| Renah Pembarap | 204 | 33 |
| Pangkalan Jambu | 213 | 51 |
| Tabir | 73 | 28 |
| Tabir Ulu | 106 | 44 |
| Tabir Selatan | 60 | 33 |
| Tabir Ilir | 62 | 46 |
| Tabir Timur | 69 | 65 |
| Tabir Lintas | 65 | 18 |
| Margo Tabir | 61 | 33 |
| Tabir Barat | 138 | 56 |
| Merangin | 87 | 0 |

Catatan/
Note: 1 Berdasarkan Peraturan Menteri Dalam Negeri Nomor 137 Tahun 2017 tanggal 29 Desember 2017/ Based on Minister of Home Affairs Regulation Number 137/2017, December 29, 2017

2 Berdasarkan informasi Kementerian Dalam Negeri Tahun 2018/ Based on information from Ministry of Home Affairs, 2018

Sumber: Pemerintah Kabupaten Merangin

Source: Merangin Regency Government

Tabel
Table

1.1.2

Jarak antara Ibukota Kabupaten Merangin dengan
Ibukota Kabupaten Lainnya di Provinsi Jambi, 2018
*Distance between Merangin Regency Capital and Other
Regency Capital in Jambi Province, 2018*

| Ibukota Kabupaten Merangin <i>Merangin Regency Capital</i> | Ibukota Kabupaten Lainnya <i>Other Regency Capital</i> | Jarak <i>Distance</i> (km) |
|---|---|---|
| (1) | (2) | (3) |
| Bangko | Kerinci/ <i>Sungai Penuh</i> | 168 |
| | Bungo/ <i>Muara Bungo</i> | 78 |
| | Tebo/ <i>MuaraTebo</i> | 125 |
| | Tanjab Barat/ <i>Kuala Tungkal</i> | 407 |
| | Tanjab Timur/ <i>Muara Sabak</i> | 345 |
| | Kota Jambi/ <i>Jambi</i> | 252 |
| | Batang Hari/ <i>Muara Bulian</i> | 183 |
| | Muara Jambi/ <i>Sengeti</i> | 297 |
| | Sarolangun/ <i>Sarolangun</i> | 72 |

Sumber: Pemerintah Kabupaten Merangin
Source: Merangin Regency Government

BAB / Chapter 2

Pemerintahan Government



Pegawai Negeri Sipil
Kabupaten Merangin

Civil Servants

3081



2717

Pelanggaran Lalu Lintas
Traffic Violation



Jumlah Pelanggaran Lalu Lintas

Number of Traffic Violation

4736



FINE

Jumlah Denda Pelanggaran Lalu
Lintas

276 396 000

Bab 2 PEMERINTAHAN

2.1 Wilayah Administratif

Kabupaten Merangin terdiri dari 24 Kecamatan, 205 desa dan 10 kelurahan, dengan rincian :

- Kecamatan Jangkat terdiri dari 11 desa
- Kecamatan Jangkat Timur terdiri dari 14 desa
- Kecamatan Muara Siau terdiri dari 17 desa
- Kecamatan Lembah Masurai terdiri dari 15 desa
- Kecamatan Tiang Pumpung terdiri dari 6 desa
- Kecamatan Pamenang terdiri dari 13 desa dan 1 kelurahan
- Kecamatan Pamenang Barat terdiri dari 8 desa
- Kecamatan Renah Pamenang terdiri dari 4 desa
- Kecamatan Pamenang Selatan terdiri dari 4 desa
- Kecamatan Bangko terdiri dari 4 desa dan 4 kelurahan
- Kecamatan Bangko Barat terdiri dari 6 desa
- Kecamatan Nalo Tantan terdiri dari 7 desa
- Kecamatan Batang Masumai terdiri dari 10 desa
- Kecamatan Sungai Manau terdiri dari 10 desa
- Renah Pembarap terdiri dari 12 desa
- Kecamatan Pangkalan Jambu terdiri dari 8 desa
- Kecamatan Tabir terdiri dari 6 desa dan 5 kelurahan

Chapter 2 GOVERNMENT

2.1 Administrative Area

Merangin Regency consist of 24 Subdistrict, 205 rural villages and 10 urban villages with specification :

- Jangkat Subdistrict consist of 11 rural villages
- Jangkat Timur Subdistrict consist of 14 rural villages
- Muara Siau Subdistrict consist of 17 rural villages
- Lembah Masurai Subdistrict consist of 15 rural villages
- Tiang Pumpung Subdistrict consist of 6 rural villages
- Pamenang Subdistrict consist of 13 rural villages and 1 urban villages
- Pamenang Barat Subdistrict consist of 8 rural villages
- Renah Pamenang Subdistrict consist of 4 rural villages
- Pamenang Selatan Subdistrict consist of 4 rural villages
- Bangko Subdistrict consist of 4 rural villages and 4 urban villages
- Bangko Barat Subdistrict consist of 6 rural villages
- Nalo Tantan Subdistrict consist of 7 rural villages
- Batang Masumai Subdistrict consist of 10 rural villages
- Sungai Manau Subdistrict consist of 10 rural villages
- Renah Pembarap Subdistrict consist of 12 rural villages
- Pangkalan Jambu Subdistrict consist of 8 rural villages
- Tabir Subdistrict consist of 6 rural villages and 5 urban villages

GOVERNMENT

- Kecamatan Tabir Ulu terdiri dari 6 desa
 - Kecamatan Tabir Selatan terdiri dari 8 desa
 - Kecamatan Tabir Ilir terdiri dari 7 desa
 - Kecamatan Tabir Timur terdiri dari 4 desa
 - Kecamatan Tabir Lintas terdiri dari 5 desa
 - Kecamatan Margo Tabir terdiri dari 6 desa
 - Kecamatan Tabir Barat terdiri dari 14 desa
- *Tabir Ulu Subdistrict consist of 6 rural villages*
 - *Tabir Selatan Subdistrict consist of 8 rural villages*
 - *Tabir Ilir Subdistrict consist of 7 rural villages*
 - *Tabir Timur Subdistrict consist of 4 rural villages*
 - *Tabir Lintas Subdistrict consist of 5 rural villages*
 - *Margo Tabir Subdistrict consist of 6 rural villages*
 - *Tabir Barat Subdistrict consist of 14 rural villages*

2.2 Dewan Perwakilan Rakyat Daerah

Jumlah anggota Dewan Perwakilan Rakyat Daerah (DPRD) Kabupaten Merangin sebanyak 33 orang dan keseluruhannya adalah laki-laki.

2.3 Pegawai Negeri Sipil

Pegawai Negeri Sipil (PNS) Daerah dalam lingkungan Pemerintah Kabupaten Merangin secara keseluruhan berjumlah 5798 orang yang terdiri dari 2717 orang laki-laki (47 persen) dan 3081 orang perempuan (53 persen).

Secara umum, tingkat pendidikan PNS terbanyak adalah DIV/S1 yaitu 2718 orang (46,88 persen).

2.4 Administrasi

Pada sub bab ini tersedia juga data pelayanan pemerintahan seperti jumlah perkara pidana dan perkara keagamaan yang masing-masing ditangani oleh Kepolisian, Pengadilan Negeri, Pengadilan Agama, Kejaksaan Negeri serta jumlah narapidana yang terdapat di LP.

2.2 *The Regional House of Representative*

Number of Merangin Regency parliament is 35 persons and all of them are men.

2.3 *Civil Servants*

Civillization government employee in Governance of Merangin regency is 5798 employees in amount consists of 2717 men employee (47 percent) and 3081 persons are women (53 percent).

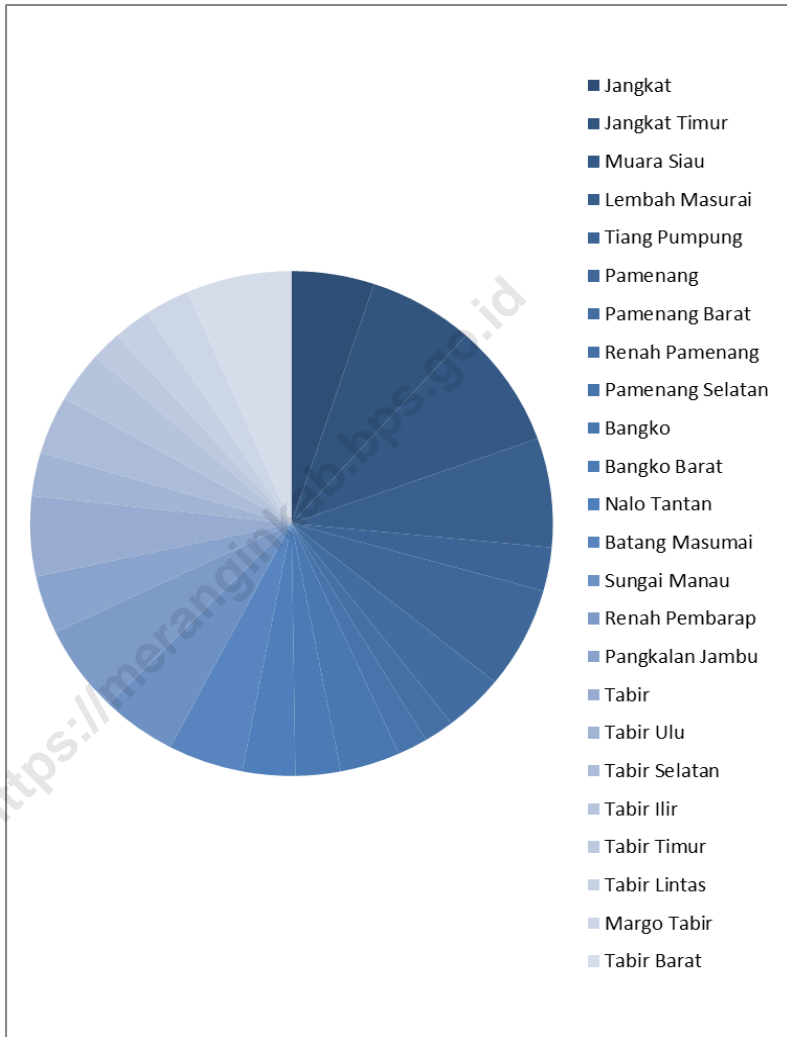
Generally, the education level of government employee is DIV/S1 is 2718 persons (48,88 percent).

2.4 *Administration*

This section also contains governmental service data such as number of criminal and religious cases which are handled by police, the court, religious court, public procecutor and number of prisoners retained in government's prison.

Gambar 2.1.1 Jumlah Desa/Kelurahan Menurut Kecamatan di Kabupaten Merangin, 2018

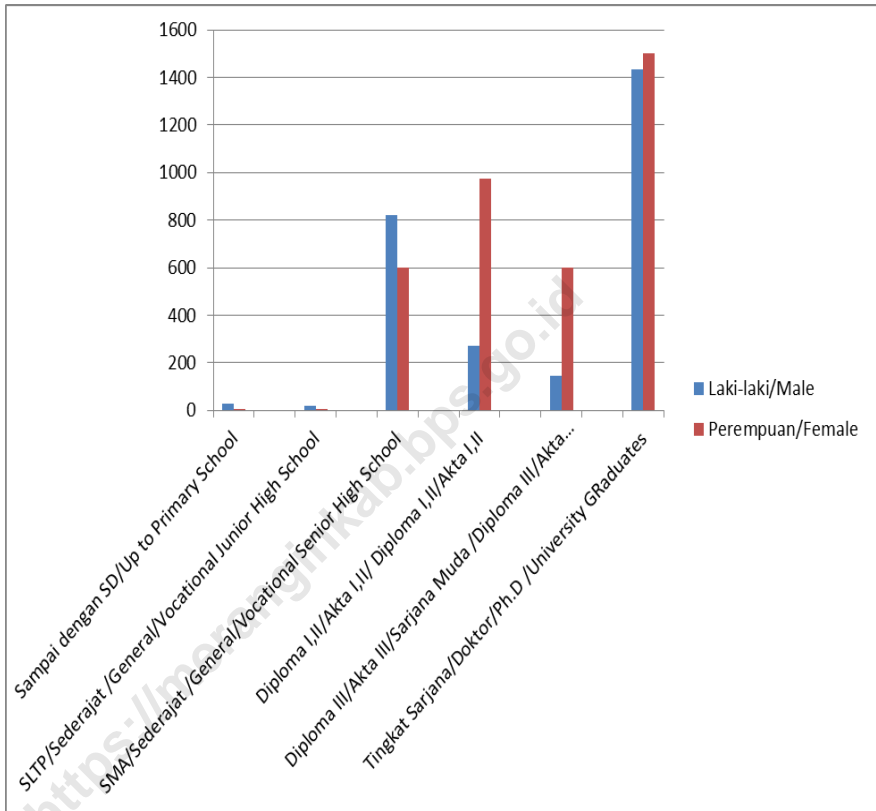
Picture 2.1.1 Number of Villages by Subdistrict in Merangin Regency, 2018



GOVERNMENT

Gambar 2.2.1 Persentase Pegawai Negeri Sipil Menurut Pendidikan yang Ditamatkan di Lingkungan Pemerintah Kabupaten Merangin, 2018

Picture 2.2.1 Percentage of Civil Servants by Educational Attainment in Governance of Merangin Regency, 2018



Tabel 2.1.1 Jumlah Kelurahan Menurut Kecamatan di Kabupaten Merangin, 2014-2018
Table 2.1.1 Number of Villages by Subdistrict in Merangin Regency, 2014-2018

| Kecamatan Subdistrict | 2014 | 2015 | 2016 | 2017 | 2018 |
|--------------------------|-----------|-----------|-----------|-----------|-----------|
| (1) | (2) | (3) | (4) | (5) | |
| Jangkat | 0 | 0 | 0 | 0 | 0 |
| Jangkat Timur | 0 | 0 | 0 | 0 | 0 |
| Muara Siau | 0 | 0 | 0 | 0 | 0 |
| Lembah Masurai | 0 | 0 | 0 | 0 | 0 |
| Tiang Pumpung | 0 | 0 | 0 | 0 | 0 |
| Pamenang | 1 | 1 | 1 | 1 | 1 |
| Pamenang Barat | 0 | 0 | 0 | 0 | 0 |
| Renah Pamenang | 0 | 0 | 0 | 0 | 0 |
| Pamenang Selatan | 0 | 0 | 0 | 0 | 0 |
| Bangko | 4 | 4 | 4 | 4 | 4 |
| Bangko Barat | 0 | 0 | 0 | 0 | 0 |
| Nalo Tantan | 0 | 0 | 0 | 0 | 0 |
| Batang Masumai | 0 | 0 | 0 | 0 | 0 |
| Sungai Manau | 0 | 0 | 0 | 0 | 0 |
| Renah Pembarap | 0 | 0 | 0 | 0 | 0 |
| Pangkalan Jambu | 0 | 0 | 0 | 0 | 0 |
| Tabir | 5 | 5 | 5 | 5 | 5 |
| Tabir Ulu | 0 | 0 | 0 | 0 | 0 |
| Tabir Selatan | 0 | 0 | 0 | 0 | 0 |
| Tabir Ilir | 0 | 0 | 0 | 0 | 0 |
| Tabir Timur | 0 | 0 | 0 | 0 | 0 |
| Tabir Lintas | 0 | 0 | 0 | 0 | 0 |
| Margo Tabir | 0 | 0 | 0 | 0 | 0 |
| Tabir Barat | 0 | 0 | 0 | 0 | 0 |
| Merangin | 10 | 10 | 10 | 10 | 10 |

Sumber: Peraturan Kepala Badan Pusat Statistik Nomor 29 Tahun 2018 Tanggal 15 Januari 2018 tentang Perubahan Atas Peraturan Kepala Badan Pusat Statistik Nomor 55 Tahun 2017 tentang Kode dan Nama Wilayah Kerja Statistik Tahun 2017

Source: Chief Statistician Regulation Number 29/2018, January 15 2018, as a revision of Chief Statistician Regulation Number 55 of 2017 on Code and Name of Regional Level of Data Collection

Tabel
Table

2.1.2

**Jumlah Desa Menurut Kecamatan di Kabupaten Merangin,
2014-2018**
*Number of Villages by Subdistrict in Merangin Regency,
2014-2018*

| Kecamatan Subdistrict | 2014 | 2015 | 2016 | 2017 | 2018 |
|----------------------------------|-------------|-------------|-------------|-------------|-------------|
| (1) | (2) | (3) | (4) | (5) | |
| Jangkat | 11 | 11 | 11 | 11 | 11 |
| Jangkat Timur | 14 | 14 | 14 | 14 | 14 |
| Muara Siau | 17 | 17 | 17 | 17 | 17 |
| Lembah Masurai | 15 | 15 | 15 | 15 | 15 |
| Tiang Pumpung | 6 | 6 | 6 | 6 | 6 |
| Pamenang | 13 | 13 | 13 | 13 | 13 |
| Pamenang Barat | 8 | 8 | 8 | 8 | 8 |
| Renah Pamenang | 4 | 4 | 4 | 4 | 4 |
| Pamenang Selatan | 4 | 4 | 4 | 4 | 4 |
| Bangko | 4 | 4 | 4 | 4 | 4 |
| Bangko Barat | 6 | 6 | 6 | 6 | 6 |
| Nalo Tantan | 7 | 7 | 7 | 7 | 7 |
| Batang Masumai | 10 | 10 | 10 | 10 | 10 |
| Sungai Manau | 10 | 10 | 10 | 10 | 10 |
| Renah Pembarap | 12 | 12 | 12 | 12 | 12 |
| Pangkalan Jambu | 8 | 8 | 8 | 8 | 8 |
| Tabir | 6 | 6 | 6 | 6 | 6 |
| Tabir Ulu | 6 | 6 | 6 | 6 | 6 |
| Tabir Selatan | 8 | 8 | 8 | 8 | 8 |
| Tabir Ilir | 7 | 7 | 7 | 7 | 7 |
| Tabir Timur | 4 | 4 | 4 | 4 | 4 |
| Tabir Lintas | 5 | 5 | 5 | 5 | 5 |
| Margo Tabir | 6 | 6 | 6 | 6 | 6 |
| Tabir Barat | 14 | 14 | 14 | 14 | 14 |
| Merangin | 205 | 205 | 205 | 205 | 205 |

Sumber: Peraturan Kepala Badan Pusat Statistik Nomor 29 Tahun 2018 Tanggal 15 Januari 2018 tentang Perubahan Atas Peraturan Kepala Badan Pusat Statistik Nomor 55 Tahun 2017 tentang Kode dan Nama Wilayah Kerja Statistik Tahun 2017

Source: Chief Statistician Regulation Number 29/2018, January 15 2018, as a revision of Chief Statistician Regulation Number 55 of 2017 on Code and Name of Regional Level of Data Collection

Tabel 2.2.1 Jumlah Pegawai Negeri Sipil Menurut Jabatan dan Jenis Kelamin di Kabupaten Merangin, 2017-2018
Table 2.2.1 Number of Civil Servants by Occupation and Sex in Merangin Regency, 2017-2018

| Golongan Kepangkatan Hierarchy | 2017 | | | 2018 | | |
|---|-------------------|---------------------|-----------------|-------------------|---------------------|-----------------|
| | Laki-Laki Male | Perempuan Female | Jumlah Total | Laki-Laki Male | Perempuan Female | Jumlah Total |
| (1) | (2) | (3) | (4) | (5) | (6) | (7) |
| Fungsional Tertentu <i>Specific Functional</i> | 941 | 608 | 1549 | 988 | 646 | 1 644 |
| Fungsional Umum/ Staf General <i>Functional</i> | 1 318 | 2 379 | 3 697 | 1 143 | 2 245 | 3 388 |
| Struktural/ <i>Structural</i> | | | | | | |
| Eselon V/5th Echelon | 0 | 0 | 0 | 0 | 0 | 0 |
| Eselon IV/4th Echelon | 347 | 148 | 495 | 381 | 175 | 556 |
| Eselon III/3rd Echelon | 153 | 15 | 168 | 164 | 14 | 178 |
| Eselon II/2nd Echelon | 33 | 1 | 34 | 31 | 1 | 32 |
| Eselon I/1st Echelon | 0 | 0 | 0 | 0 | 0 | 0 |
| Jumlah/Total | 3 431 | 3 350 | 6 781 | 3 239 | 3 271 | 6 564 |

Sumber: Badan Kepegawaian Daerah Kabupaten Merangin

Source: Regional Civil Service Agency of Jambi Province

GOVERNMENT

Jumlah Pegawai Negeri Sipil Menurut Tingkat Pendidikan dan Jenis Kelamin di Kabupaten Merangin, 2017 dan 2018
Number of Civil Servants by Educational Level and Sex in Merangin Regency, 2017 and 2018

Tabel
Table 2.2.2

| Pendidikan Terakhir <i>Educational Attainment</i> | 2017 | | | 2018 | | |
|---|--------------------------|----------------------------|------------------------|--------------------------|----------------------------|------------------------|
| | Laki-Laki <i>Male</i> | Perempuan <i>Female</i> | Jumlah <i>Total</i> | Laki-Laki <i>Male</i> | Perempuan <i>Female</i> | Jumlah <i>Total</i> |
| (1) | (2) | (3) | (4) | (5) | (6) | (7) |
| Sampai dengan SD <i>Up to Primary School</i> | 38 | 2 | 40 | 26 | 1 | 612 |
| SLTP/Sederajat <i>General/Vocational Junior High School</i> | 36 | 6 | 42 | 20 | 2 | 1 304 |
| SMA/Sederajat <i>General/Vocational Senior High School</i> | 990 | 805 | 1 795 | 819 | 602 | 1 422 |
| Diploma I,II/Akta I,II <i>Diploma I,II/Akta I,II</i> | 341 | 460 | 801 | 270 | 975 | 1 272 |
| Diploma III/Akta III/Sarjana Muda <i>Diploma III/Akta III/Bachelor</i> | 199 | 657 | 856 | 147 | 602 | 749 |
| Tingkat Sarjana/Doktor/Ph.D <i>University GRaduates</i> | 1 296 | 1 256 | 2 552 | 1 435 | 1 500 | 2 935 |
| Jumlah/Total | 2 900 | 3 186 | 6 086 | 2 717 | 3 081 | 5 798 |

Sumber: Badan Kepegawaian Daerah Kabupaten Merangin

Source: Regional Civil Service Agency of Jambi Province

Tabel 2.2.3 Jumlah Pegawai Negeri Sipil Menurut Tingkat Kepangkatan dan Jenis Kelamin di Kabupaten Merangin, 2017-2018
Table *Number of Civil Servants by Hierarchy and Sex in Merangin Regency, 2017-2018*

| Golongan Kepangkatan <i>Hierarchy</i> | 2017 | | | 2018 | | |
|--|--------------------------|----------------------------|------------------------|--------------------------|----------------------------|------------------------|
| | Laki-Laki <i>Male</i> | Perempuan <i>Female</i> | Jumlah <i>Total</i> | Laki-Laki <i>Male</i> | Perempuan <i>Female</i> | Jumlah <i>Total</i> |
| (1) | (2) | (3) | (4) | (5) | (6) | (7) |
| 1. I/A (Juru Muda) | 7 | 2 | 9 | 6 | 1 | 7 |
| 2. I/B (Juru Muda Tingkat I) | 5 | 0 | 5 | 3 | 0 | 3 |
| 3. I/C (Juru) | 19 | 3 | 22 | 13 | 2 | 15 |
| 4. I/D (Juru Tingkat I) | 7 | 0 | 7 | 7 | 0 | 7 |
| Golongan I/Range I | | | | | | |
| 5. II/A (Pengatur Muda) | 130 | 84 | 214 | 78 | 44 | 122 |
| 6. II/B (Pengatur Muda Tingkat I) | 227 | 109 | 336 | 156 | 75 | 231 |
| 7. II/C (Pengatur) | 182 | 302 | 484 | 198 | 276 | 474 |
| 8. II/D (Pengatur Tingkat I) | 117 | 183 | 300 | 116 | 148 | 264 |
| Golongan II/Range II | | | | | | |
| 9. III/A (Penata Muda) | 295 | 442 | 737 | 268 | 412 | 680 |
| 10. III/B (Penata Muda Tingkat I) | 401 | 569 | 970 | 358 | 478 | 836 |
| 11. III/C (Penata) | 330 | 315 | 645 | 360 | 446 | 806 |
| 12. III/D (Penata Tingkat I) | 462 | 393 | 855 | 433 | 388 | 821 |
| Golongan III/Range III | | | | | | |
| 13. IV/A (Pembina Muda) | 625 | 776 | 1401 | 598 | 742 | 1 340 |
| 14. IV/B (Pembina Muda Tingkat I) | 68 | 8 | 76 | 98 | 69 | 167 |
| 15. IV/C (Pembina) | 23 | 0 | 23 | 25 | - | 25 |
| 16. IV/D (Pembina Tingkat I) | 2 | 0 | 2 | - | - | - |
| Golongan IV/Range IV | | | | | | |
| Jumlah/Total | 2 900 | 3 186 | 6 086 | 2 717 | 3 081 | 5 798 |

Sumber: Badan Kepegawaian Daerah Kabupaten Merangin

Source: *Regional Civil Service Agency of Jambi Province*

Tabel 2.3.1 **Susunan Anggota Komisi DPRD Kabupaten Merangin, 2018**
Formation of Parliament Commission of Merangin Regency, 2018

| Nama dan Komisi <i>Name and Commission</i> | Jabatan <i>Position</i> |
|--|----------------------------|
| (1) | (2) |
| <i>KOMISI I / Commission I</i> | |
| BIDANG PEMERINTAHAN & KEUANGAN | |
| <i>Government and Finance</i> | |
| 1. Heri S Mohza | KETUA KOMISI I |
| 2. Zainal Amri | WAKIL KETUA KOMISI I |
| 3. Aprizal, ST | SEKRETARIS |
| 4. Naswan | ANGGOTA |
| 5. Rozali | ANGGOTA |
| 6. Sumardi | ANGGOTA |
| 7. H. Zamzami R, S.Pd., M.Pd | ANGGOTA |
| 8. Idkham Khalik H, S.IP | ANGGOTA |
| 9. Khaerudin, S.Psi | ANGGOTA |
| 10. | ANGGOTA |
| <i>KOMISI II/Commission II</i> | |
| BIDANG PEREKONOMIAN & KESEJAHTERAAN | |
| <i>Economics and Welfare</i> | |
| 1. Adnan | KETUA KOMISI II |
| 2. Jerjani | WAKIL KETUA KOMISI II |
| 3. As'ari Elwakas, SH | SEKRETARIS |
| 4. Ahmad Kausari, ST., MT | ANGGOTA |
| 5. Husri | ANGGOTA |
| 6. H. Somad | ANGGOTA |
| 7. Aswan, ST | ANGGOTA |
| 8. Zainuri | ANGGOTA |
| 9. Madi | ANGGOTA |
| 10. Parhan | ANGGOTA |
| 11. Bastian | ANGGOTA |

Lanjutan Tabel /Continued Table 2.3.1

| Nama dan Komisi <i>Name and Commission</i> | Jabatan <i>Position</i> |
|---|----------------------------|
| (1) | (2) |
| KOMISI III/ <i>Commission III</i> BIDANG PEMBANGUNAN <i>Development</i> | |
| 1. Drs. Sudirman, S.Pd., M.Pd | KETUA KOMISI III |
| 2. Subhan, SE | WAKIL KETUA KOMISI III |
| 3. Badri Husin, SP | SEKRETARIS |
| 4. Nilwan Yahya, SE | ANGGOTA |
| 5. Syafrudin, SP | ANGGOTA |
| 6. Erlambang, SE | ANGGOTA |
| 7. Syaiful Hadi, SE | ANGGOTA |
| 8. H. Warimin, SE | ANGGOTA |
| 9. Darmadi | ANGGOTA |
| 10. Syafrudin Lop | ANGGOTA |
| 11. Lilik Gunawan, SS | ANGGOTA |
| 12. Mustopa | ANGGOTA |

Sumber : Sekretariat Dewan Perwakilan Rakyat Daerah Kabupaten Merangin

Source : *Secretariat The Regional House of Representatives of Merangin Regency*

TABEL
TABLE 2.3.2

Jumlah Anggota Dewan Perwakilan Rakyat Daerah Menurut Partai Politik dan Jenis Kelamin di Kabupaten Merangin, 2018

Number of Members of The Regional House of Representatives by Political Parties and Sex in Merangin Regency, 2018

| Partai Politik <i>Political Parties</i> | | Jenis Kelamin/Sex | | |
|--|---------------------------------------|--------------------------|----------------------------|------------------------|
| | | Laki-Laki <i>Male</i> | Perempuan <i>Female</i> | Jumlah <i>Total</i> |
| (1) | | (2) | (3) | (4) |
| 1. | Partai Nasional Demokrat | 4 | - | 4 |
| 2. | Partai Kebangkitan Bangsa | 1 | - | 2 |
| 3. | Partai Keadilan Sejahtera | 2 | - | 2 |
| 4. | PDI Perjuangan | 4 | - | 4 |
| 5. | Partai Golkar | 3 | - | 3 |
| 6. | Partai Gerindra | 4 | - | 4 |
| 7. | Partai Demokrat | 2 | - | 2 |
| 8. | Partai Amanat Nasional | 3 | - | 3 |
| 9. | Partai Persatuan Pembangunan | 3 | - | 3 |
| 10. | Partai Hanura | 4 | - | 4 |
| 11. | Partai Bulan Bintang | 2 | - | 2 |
| 12. | Partai Keadilan & Persatuan Indonesia | 1 | - | 1 |
| Merangin | | 33 | - | 33 |

Sumber: Sekretariat Dewan Perwakilan Rakyat Daerah Kabupaten Merangin

Source: *Secretariat The Regional House of Representatives of Merangin Regency*

TABEL
TABLE

2.3.3

Komposisi dan Persentase Anggota DPRD Menurut Fraksi di Kabupaten Merangin, 2018
Composition and Percentage of Members by Fraction of Merangin Regency, 2018

| | Nama Fraksi <i>Name of Fraction</i> | Jumlah Anggota <i>Members</i> | Persentase <i>Percentage</i> |
|----|---|---|--|
| | (1) | (2) | (3) |
| 1. | Fraksi PDI Perjuangan | 4 | 11,43 |
| 2. | Fraksi Nasdem | 4 | 11,43 |
| 3. | Fraksi Gerindra PAN | 7 | 20 |
| 4. | Fraksi Persatuan Pembangunan | 7 | 20 |
| 5. | Fraksi Karya Bintang Keadilan | 9 | 25,71 |
| 6. | Fraksi Hanura | 4 | 11,43 |
| | Jumlah/Total | 35 | 100 |

Sumber: Sekretariat Dewan Perwakilan Rakyat Daerah Kabupaten Merangin
Source: *Secretariat The Regional House of Representatives of Merangin Regency*

GOVERNMENT

TABEL 2.3.4 Kegiatan DPRD Kabupaten Merangin, 2018
TABLE *Number of Parliament's Meetings, 2018*

| Kegiatan <i>Activities</i> | Frekuensi <i>Frequency</i> (kali) |
|-------------------------------------|---|
| (1) | (2) |
| 1. Rapat Paripurna | 12 |
| 2. Rapat Paripurna Istimewa | 5 |
| 3. Rapat Fraksi Partai Golkar | 4 |
| 4. Rapat Fraksi PAN | 4 |
| 5. Rapat Fraksi PKS | 4 |
| 6. Rapat Fraksi PDI-P | 4 |
| 7. Rapat Fraksi Gabungan I | 4 |
| 8. Rapat Fraksi Gabungan II | 4 |
| 9. Rapat Pimpinan & Pimpinan Fraksi | 4 |
| 10. Rapat Gabungan Fraksi | 2 |
| 11. Rapat Banmus | 19 |
| 12. Rapat Panitia Anggaran | 11 |
| 13. Rapat Komisi I | 14 |
| 14. Rapat Komisi II | 11 |
| 15. Rapat Komisi III | 12 |
| 16. Rapat Gabungan Komisi | 2 |
| 17. Rapat Pansus | 4 |
| 18. Rapat Pimpinan | 3 |
| 19. Kunjungan Kerja | 24 |
| 20. Studi Banding | 24 |
| 21. Pertemuan LSM & Panggar | 2 |
| 22. Diskusi Publik | 1 |
| 23. Workhsop | 2 |
| 24. Keputusan Pimpinan | 3 |
| 25. Persetujuan/Dukungan DPR | - |
| 26. Peraturan Daerah | 10 |
| 27. Kesepakatan Bersama | 6 |
| 28. Rapat Badan Kehormatan | 4 |
| 29. Rapat Badan Legislasi | 4 |

Sumber: Sekretariat Dewan Perwakilan Rakyat Daerah Kabupaten Merangin
Source: *Secretariat The Regional House of Representatives of Merangin Regency*

TABEL 2.3.5 **Jumlah Keputusan DPRD Kabupaten Merangin, 2015-2018**
TABLE *Number of Merangin Regency Parliament Decision, 2015-2018*

| Keputusan <i>Decision</i> | Tahun <i>Year</i> | | | |
|--------------------------------|----------------------|-----------|-----------|-----------|
| | 2015 | 2016 | 2017 | 2018 |
| (1) | (2) | (3) | (4) | (5) |
| 1. Peraturan Daerah | 2 | 2 | 10 | 10 |
| 2. Keputusan Dewan | 17 | 11 | 27 | 20 |
| 3. Keputusan Pimpinan | 2 | 2 | 4 | 3 |
| 4. Persetujuan/Dukungan | 7 | 6 | 6 | - |
| 5. Pernyataan Pendapat | - | - | - | - |
| 6. Resolusi | - | - | - | - |
| Jumlah <i>Total</i> | 28 | 21 | 47 | 33 |

Sumber: Sekretariat Dewan Perwakilan Rakyat Daerah Kabupaten Merangin

Source: *Secretariat The Regional House of Representatives of Merangin Regency*

TABEL 2.3.6 **Nama Bupati Kabupaten Merangin, 1965 –2018**
TABLE *Names of Chives of Merangin Regency, 1965– 2018*

| | Nama Name | Mulai Tahun Start | Sampai dengan Tahun End |
|-----|-------------------------|------------------------------|--|
| | (1) | (2) | (3) |
| 1. | ALAMSYAH BRAKSAN | 1965 | 1968 |
| 2. | H. SYAMSUDIN UBAN | 1968 | 1971 |
| 3. | MAAM DATUK MAJO INDO | 1971 | 1971 |
| 4. | H. MOHAMAD SYUKUR | 1971 | 1983 |
| 5. | H. A. RAHMAN SYUKUR | 1983 | 1987 |
| 6. | Drs. H. HASAN | 1987 | 1988 |
| 7. | H. BAMBANG SUKO WINARNO | 1988 | 1993 |
| 8. | Drs. H. ZAINUL IMRON | 1993 | Juli 1998 |
| 9. | H. ROTANI YUTAKA, SH | Juli 1998 | Agustus 2008 |
| 10. | Drs. H. NALIM, SH, MM | Agustus 2008 | Agustus 2013 |
| 11. | AL HARIS, S.Sos, M.Hum | Agustus 2013 | <i>s.d. sekarang</i> |

Sumber: Sekretariat Daerah Kabupaten Merangin
 Source: *Regional Secretariat of Merangin Regency*

TABEL 2.3.7 **Jumlah Pegawai Negeri Sipil Menurut Dinas/Instansi Pemerintah dan Jenis Kelamin di Kabupaten Merangin, 2018**
TABLE 2.3.7 **Number of Civil Servants by Institution/Office and Sex in Merangin Regency, 2018**

| Dinas/Instansi Pemerintahan <i>Institution/Office</i> | Jenis Kelamin/Sex | | Jumlah <i>Total</i> |
|---|--------------------------|----------------------------|------------------------|
| | Laki-laki <i>Male</i> | Perempuan <i>Female</i> | |
| (1) | (2) | (3) | (4) |
| Sekretariat Daerah | 65 | 104 | 169 |
| Inspektorat | 19 | 29 | 48 |
| Sekretariat DPRD | 13 | 30 | 43 |
| RSD. Kol. Abundjani | 200 | 72 | 272 |
| Dinas Kebudayaan, Pariwisata, Pemuda dan Olah Raga | 19 | 27 | 46 |
| Dinas Kependudukan Catatan Sipil | 10 | 13 | 23 |
| Dinas Kesehatan | 66 | 43 | 109 |
| Dinas Koperasi Perindustrian dan Perdagangan | 14 | 29 | 43 |
| Dinas Pendidikan Dan Kebudayaan | 51 | 81 | 132 |
| Dinas Perhubungan, Komunikasi dan Informasi | 2 | 31 | 33 |
| Dinas Perkebunan dan Peternakan | 32 | 69 | 101 |
| Dinas Perikanan | 11 | 12 | 23 |
| Dinas Ketahanan Pangan | 7 | 9 | 16 |
| Dinas Lingkungan Hidup | 17 | 27 | 41 |
| Dinas Sosial, Pemberdayaan Perempuan dan Perlindungan Anak | 17 | 13 | 30 |

GOVERNMENT

Lanjutan Tabel / *Continued Table 2.3.7*

| Dinas/Instansi Pemerintahan <i>Institution/Office</i> | Jenis Kelamin/Sex | | Jumlah <i>Total</i> |
|--|--------------------------|----------------------------|------------------------|
| | Laki-laki <i>Male</i> | Perempuan <i>Female</i> | |
| (1) | (2) | (3) | (4) |
| Dinas Pertanian Tanaman Pangan dan Hortikultura | 56 | 108 | 164 |
| Dinas Pekerjaan Umum dan Tata Ruang | 26 | 81 | 107 |
| Dinas Perumahan dan Kawasan Pemukiman | 8 | 33 | 41 |
| Dinas Kearsipan dan Perpustakaan | 16 | 4 | 20 |
| Badan Kepegawaian dan Pengembangan Sumber Daya Manusia Daerah | 18 | 41 | 59 |
| Badan Pengelola Keuangan dan Aset Daerah | 29 | 38 | 67 |
| Badan Pemberdayaan Masyarakat dan Pemerintah Desa | 14 | 27 | 41 |
| Badan Perencanaan dan Pembangunan Daerah | 14 | 27 | 41 |
| Badan Pemberdayaan Perempuan dan Keluarga Berencana | 11 | 10 | 21 |
| Badan Penanggulangan Bencana Daerah | 4 | 12 | 16 |
| Kantor Satuan Polisi Pamong Praja | 5 | 48 | 53 |
| Dinas Penanaman Modal, Pelayanan Terpadu Satu Pintu dan Tenaga Kerja | 12 | 25 | 37 |
| Badan Kesatuan Bangsa dan Politik | 9 | 21 | 30 |
| Dinas Komunikasi dan Informatika | 7 | 18 | 25 |
| Badan Pengelolaan Pajak dan Retribusi Daerah | 24 | 24 | 48 |

Lanjutan Tabel /Continued Table 2.3.7

| Dinas/Instansi Pemerintahan <i>Institution/Office</i> | Jenis Kelamin/Sex | | Jumlah <i>Total</i> |
|--|--------------------------|----------------------------|------------------------|
| | Laki-laki <i>Male</i> | Perempuan <i>Female</i> | |
| (1) | (2) | (3) | (4) |
| UPTD SKB - Dinas Pendidikan | 8 | 10 | 18 |
| Puskesmas | 566 | 128 | 694 |
| Labor UPT Dinas Kesehatan | 2 | 3 | 5 |
| Kantor Camat | 45 | 288 | 333 |
| Kantor Lurah | 34 | 39 | 73 |
| Dinas Pariwisata Pemuda dan Olahraga | 19 | 27 | 46 |
| Guru | 1 611 | 1 099 | 2 710 |
| UPT Metrologi Legal | 1 | 1 | 2 |
| UPTD Pengelolaan Pasar | - | 3 | 3 |
| UPT Perlengkapan dan Perbengkelan | - | 2 | 2 |
| Dinas Pemadam Kebakaran dan Penyelamatan | 5 | 19 | 24 |
| Unit Pelaksana Teknis Balai Pelatihan Kerja | 1 | 1 | 2 |
| Unit Pelaksana Teknis Dinas Penanggulangan Kemiskinan | - | 1 | 1 |
| Unit Pelaksana Teknis Dinas Suku Anak Dalam | - | 1 | 1 |
| Badan Penelitian dan Pengembangan | 6 | 13 | 19 |

Sumber : Badan Kepegawaian Daerah Kabupaten Merangin

Source : Regional Personnel Bureau of Merangin Regency

TABEL 2.3.8 **Jumlah Pegawai Negeri Sipil Menurut Dinas/Instansi Pemerintah dan Golongan di Kabupaten Merangin, 2018**
TABLE *Number of Civil Servants by Institution/Office and Hierarchy in Merangin Regency, 2018*

| Dinas/Instansi Pemerintahan <i>Institution/Office</i> | Golongan <i>Hierarchy</i> | | | | Jumlah <i>Total</i> |
|--|------------------------------|-----|-----|-----|------------------------|
| | I | II | III | IV | |
| (1) | (2) | (3) | (4) | (5) | (6) |
| Sekretariat Daerah | 3 | 51 | 100 | 15 | 169 |
| Inspektorat | 0 | 8 | 32 | 8 | 48 |
| Sekretariat DPRD | 3 | 12 | 25 | 3 | 43 |
| RSD. Kol. Abundjani | 0 | 51 | 205 | 16 | 272 |
| Dinas Kebudayaan, Pariwisata, Pemuda dan Olah Raga | 0 | 10 | 29 | 7 | 46 |
| Dinas Kependudukan Catatan Sipil | 0 | 4 | 14 | 5 | 23 |
| Dinas Kesehatan | 2 | 16 | 80 | 11 | 109 |
| Dinas Koperasi Perindustrian dan Perdagangan | 0 | 7 | 27 | 9 | 43 |
| Dinas Pendidikan Dan Kebudayaan | 3 | 15 | 59 | 55 | 132 |
| Dinas Perhubungan, Komunikasi dan Informasi | 2 | 12 | 13 | 3 | 30 |
| Dinas Peternakan dan Perkebunan | 1 | 16 | 66 | 18 | 101 |

Lanjutan Tabel /Continued Table 2.3.8

| Dinas/Instansi Pemerintahan <i>Institution/Office</i> | Golongan <i>Hierarchy</i> | | | | Jumlah <i>Total</i> |
|---|------------------------------|-----|-----|-----|------------------------|
| | I | II | III | IV | |
| (1) | (2) | (3) | (4) | (5) | (6) |
| Dinas Perikanan | 1 | 2 | 16 | 4 | 23 |
| Dinas Tanaman Pangan dan Hortikultura | 0 | 45 | 98 | 21 | 164 |
| Dinas Pekerjaan Umum dan Perumahan | 1 | 26 | 75 | 5 | 107 |
| Dinas Perumahan dan Kawasan Pemukiman | 0 | 14 | 21 | 6 | 41 |
| Badan Kepegawaian dan Pengembangan Sumber Daya Manusia Daerah | 0 | 12 | 42 | 5 | 59 |
| Badan Pengelola Keuangan dan Aset Daerah | 0 | 13 | 49 | 5 | 67 |
| Badan Pemberdayaan Masyarakat dan Desa | 0 | 9 | 25 | 7 | 41 |
| Badan Perencanaan dan Pembangunan Daerah | 0 | 4 | 32 | 5 | 41 |
| Badan Pemberdayaan Perempuan dan Keluarga Berencana | 0 | 3 | 14 | 4 | 21 |
| Badan Penanggulangan Bencana Daerah | 0 | 3 | 10 | 3 | 16 |
| Kantor Satuan Polisi Pamong Praja | 1 | 26 | 22 | 4 | 53 |

GOVERNMENT

Lanjutan Tabel / *Continued Table 2.3.8*

| Dinas/Instansi Pemerintahan <i>Institution/Office</i> | Golongan <i>Hierarchy</i> | | | | Jumlah <i>Total</i> |
|--|------------------------------|-----|-------|-------|------------------------|
| | I | II | III | IV | |
| (1) | (2) | (3) | (4) | (5) | (6) |
| UPTD SKB – Dinas Pendidikan | 0 | 0 | 13 | 5 | 18 |
| Puskesmas | 2 | 281 | 399 | 12 | 694 |
| Labor UPT Dinas Kesehatan | 0 | 0 | 5 | 0 | 5 |
| Kantor Camat | 5 | 122 | 157 | 49 | 333 |
| Kantor Lurah | 0 | 15 | 59 | 2 | 76 |
| Guru | 5 | 247 | 1 271 | 1 187 | 2 710 |
| Badan Pengelolaan Pajak dan Retribusi Daerah | 1 | 10 | 31 | 6 | 48 |
| Badan Penelitian dan Pengembangan | 0 | 2 | 13 | 4 | 19 |
| Badan Kesatuan Bangsa dan Politik | 1 | 8 | 14 | 7 | 37 |
| Dinas Penanaman Modal, Pelayanan Terpadu Satu Pintu dan Tenaga Kerja | 0 | 4 | 26 | 7 | 37 |
| Dinas Ketahanan Pangan | 0 | 1 | 10 | 5 | 16 |
| Dinas Lingkungan Hidup | 1 | 13 | 23 | 7 | 44 |
| UPT Metrologi Legal | 0 | 0 | 2 | 0 | 2 |
| UPTD Pengelolaan Pasar | 0 | 1 | 2 | 0 | 3 |
| UPT Perlengkapan dan Perbengkelan | 0 | 0 | 2 | 0 | 2 |

Lanjutan Tabel /Continued Table 2.3.8

| Dinas/Instansi Pemerintahan <i>Institution/Office</i> | Golongan <i>Hierarchy</i> | | | | Jumlah <i>Total</i> |
|--|------------------------------|-----|-----|-----|------------------------|
| | I | II | III | IV | |
| (1) | (2) | (3) | (4) | (5) | (6) |
| Dinas Pemadam Kebakaran dan Penyelamatan | 0 | 5 | 13 | 6 | 24 |
| Dinas Kearsipan dan Perpustakaan | 0 | 9 | 7 | 4 | 20 |
| UPTD Pengujian Kendaraan Bermotor | 0 | 0 | 2 | 0 | 0 |
| Dinas Komunikasi dan Informatika | 0 | 8 | 11 | 6 | 25 |
| Dinas Sosial, Pemberdayaan Perempuan dan Perlindungan Anak | 0 | 3 | 21 | 6 | 30 |
| UPTD Balai Latihan Kerja | 0 | 0 | 2 | 0 | 2 |
| Unit Pelaksana Teknis Dinas Penanggulangan Kemiskinan | 0 | 0 | 1 | 0 | 1 |
| Unit Pelaksana Teknis Dinas Suku Anak Dalam | 0 | 0 | 1 | 0 | 1 |
| UPTD Instalasi Farmasi | 0 | 3 | 7 | 0 | 10 |

Sumber : Badan Kepegawaian Daerah Kabupaten Merangin

Source : *Regional Personnel Bureau of Merangin Regency*

**TABEL
TABLE**

2.3.9 Jumlah Pegawai Negeri Sipil yang Mendapat Dana Pengembangan SDM melalui Diklat Perjenjangan, 2018
Number of Civil Servants who Receive The Human Natural Resources Development Fund Through Governmental Career Training, 2018

| Diklat Perjenjangan Governmental Career Training | Jumlah Total |
|---|-------------------------|
| (1) | (2) |
| 1. SEPATI/DIKLAT PIM TK.I | - |
| 2. SPAMEN/SESPA/SESPANAS/D IKLAT PIM TK.II | 2 |
| 3. SEPADYA/SPAMA/DIKLAT PIM TK.III | 5 |
| 4. SEPALA/ADUM/DIKLAT PIM TK.IV | 30 |
| Jumlah | 37 |

Sumber : Badan Kepegawaian Daerah Kabupaten Merangin
Source : Regional Personnel Bureau of Merangin Regency

TABEL
TABLE

2.3.10

Jumlah Pegawai Negeri Sipil di Instansi Vertikal Menurut Unit Organisasi/Badan dan Jenis Kelamin di Kabupaten Merangin, 2018

Number of Civil Servants of Vertical Institutions by Unit Institution and Sex in Merangin Regency, 2018

| Unit Organisasi>Nama Badan <i>Organization and Institution Unit</i> | Jenis Kelamin/ <i>Sex</i> | | Jumlah <i>Total</i> |
|--|---------------------------|----------------------------|------------------------|
| | Laki-laki <i>Male</i> | Perempuan <i>Female</i> | |
| (1) | (2) | (3) | (4) |
| 1. Kejaksaan Negeri | 20 | 6 | 26 |
| 2. Pengadilan Negeri | 22 | 3 | 25 |
| 3. Pengadilan Agama | 12 | 6 | 18 |
| 4. Badan Pusat Statistik | 16 | 10 | 26 |
| 5. Kantor Pertanahan | 26 | 6 | 32 |
| 6. Kantor Pelayanan Pajak | 69 | 15 | 84 |
| 7. Lembaga Pemasyarakatan Bangko | 50 | 6 | 56 |
| 8. Kantor Pelayanan Perbendaharaan Negara | 6 | 9 | 15 |

Sumber : Masing-masing Instansi Vertikal

Source : Each of Vertical Institution

TABEL
TABLE

2.3.11

Jumlah Pegawai Negeri Sipil di Instansi Vertikal Menurut Unit Organisasi/Badan dan Golongan Kepangkatan di Kabupaten Merangin, 2018

Number of Civil Servants of Vertical Institutions by Unit Institution and Hierarchy in Merangin Regency, 2018

| | Unit Organisasi/Nama Badan <i>Organization and Institution Unit</i> | Golongan <i>Hierarchy</i> | | | | Jumlah <i>Total</i> |
|----|--|------------------------------|-----|-----|-----|------------------------|
| | | I | II | III | IV | |
| | (1) | (2) | (3) | (4) | (5) | (6) |
| 1. | Kejaksaan Negeri | 0 | 7 | 18 | 1 | 26 |
| 2. | Pengadilan Negeri | 2 | 1 | 17 | 5 | 25 |
| 3. | Pengadilan Agama | 0 | 0 | 12 | 6 | 18 |
| 4. | Badan Pusat Statistik | 0 | 3 | 22 | 1 | 26 |
| 5. | Kantor Pertanahan | 0 | 9 | 21 | 2 | 32 |
| 6. | Kantor Pelayanan Pajak | 0 | 59 | 24 | 1 | 84 |
| 7. | Lembaga Pemasyarakatan Bangko | 0 | 33 | 23 | - | 56 |
| 8. | Kantor Pelayanan Perbendaharaan Negara | 0 | 8 | 5 | 2 | 15 |

Sumber : Masing-masing Instansi Vertikal
Source : Each of Vertical Institution

TABEL
TABLE 2.4.1

**Banyaknya Surat Izin Mengemudi (SIM) Baru yang Dikeluarkan
Kepolisian Resort Merangin Menurut Bulan dan Jenisnya, 2018**
*Number of Driving Licenses Issued by Subdistrict Police Office in
Merangin by Month and Kind, 2018*

| Bulan Month | A | A Umum | B1 | B1 Umum | B2 | B2 Umum | C | Jumlah Total |
|------------------------|------------|-------------------|-----------|--------------------|-----------|--------------------|------------|-------------------------|
| (1) | (2) | (3) | (4) | (5) | (6) | (7) | (8) | (9) |
| Januari/January | 100 | - | 2 | 2 | - | - | 104 | 208 |
| Februari/February | 65 | - | 1 | 5 | - | 2 | 75 | 148 |
| Maret/March | 81 | - | - | 3 | - | - | 67 | 151 |
| April/April | 92 | - | 1 | 5 | - | 2 | 70 | 170 |
| Mei/May | 57 | - | 3 | 3 | - | 1 | 41 | 105 |
| Juni/June | 76 | - | 1 | 1 | - | - | 91 | 169 |
| Juli/July | 72 | - | 4 | 6 | - | 1 | 130 | 213 |
| Agustus/August | 83 | - | 6 | 6 | - | 3 | 104 | 202 |
| September/September | 65 | - | 3 | 8 | - | - | 56 | 132 |
| Oktober/October | 52 | - | 6 | 7 | - | 2 | 47 | 114 |
| November/November | 113 | 1 | 5 | 19 | - | 2 | 127 | 267 |
| Desember/December | 76 | - | 3 | 9 | - | - | 78 | 166 |
| MERANGIN | 932 | 1 | 35 | 74 | - | 13 | 990 | 2 045 |

Sumber : Kepolisian Resort Merangin

Source : Subdistrict Police Office in Merangin

TABEL
TABLE

2.4.2

Banyaknya Surat Izin Mengemudi (SIM) Perpanjangan yang Dikeluarkan Kepolisian Resort Merangin Menurut Bulan dan Jenisnya, 2018
Number of Driving Licenses Issued by Subdistrict Police Office in Merangin by Month and Kind, 2018

| Bulan Month | A | A Umum | B1 | B1 Umum | B2 | B2 Umum | C | Jumlah Total |
|---------------------|--------------|-----------|------------|------------|----------|------------|--------------|-----------------|
| (1) | (2) | (3) | (4) | (5) | (6) | (7) | (8) | (9) |
| Januari/January | 247 | 1 | 18 | 49 | - | 5 | 310 | 630 |
| Februari/February | 186 | - | 20 | 54 | 1 | 9 | 205 | 475 |
| Maret/March | 212 | - | 22 | 47 | 2 | 8 | 205 | 496 |
| April/April | 185 | - | 16 | 51 | - | 7 | 190 | 449 |
| Mei/May | 244 | - | 21 | 45 | - | 10 | 208 | 528 |
| Juni/June | 190 | 1 | 11 | 24 | - | 6 | 199 | 431 |
| Juli/July | 198 | - | 17 | 33 | 1 | 3 | 277 | 529 |
| Agustus/August | 190 | 1 | 13 | 48 | - | 8 | 205 | 465 |
| September/September | 158 | - | 15 | 47 | 3 | 7 | 157 | 387 |
| Oktober/October | 214 | - | 17 | 50 | - | 3 | 189 | 473 |
| November/November | 283 | - | 18 | 40 | - | 1 | 254 | 596 |
| Desember/December | 213 | - | 11 | 37 | - | 5 | 178 | 444 |
| MERANGIN | 2 520 | 3 | 199 | 525 | 7 | 72 | 2 577 | 5 903 |

Sumber : Kepolisian Resort Merangin

Source : Subdistrict Police Office in Merangin

TABEL
TABLE 2.4.3

Banyaknya Surat Tanda Nomor Kendaraan (STNK) dan Tanda Nomor Kendaraan Bermotor (TNKB) yang Dikeluarkan Kepolisian Resort Merangin Menurut Jenis Kendaraan, 2018
Number of Vehicle Registration Certificate and Vehicle Number Signs by Subdistrict Police Office in Merangin by Kind of Vehicle, 2018

| Jenis Kendaraan <i>Kind of Vehicle</i> | STNK | TNKB |
|---|------|------|
| (1) | (2) | (3) |

1. Roda Dua (R2)

2. Roda Empat (R4)

MERANGIN

Sumber : Kepolisian Resort Merangin

Source : Subdistrict Police Office in Merangin

*Data belum tersedia

TABEL 2.4.4 **Jumlah Pelanggaran Lalu Lintas Roda Dua Menurut Jenisnya di Kabupaten Merangin, 2018**
TABLE *Number of Traffic Violation by Kind of Violation in Merangin Regency, 2018*

| Jenis Pelanggaran <i>Violations</i> | Jumlah <i>Total</i> |
|--|------------------------|
| (1) | (2) |
| 1. Kelengkapan Surat-surat | 425 |
| 2. Perlengkapan | 547 |
| 3. Muatan | 0 |
| 4. Kecepatan | 0 |
| 5. Marka/Rambu Lalu Lintas | 163 |
| 6. Lain-lain | 71 |
| MERANGIN | 1 206 |

Sumber : Kepolisian Resort Merangin

Source : *Subdistrict Police Office in Merangin*

TABEL 2.4.5 **Jumlah Pelanggaran Lalu Lintas Roda Empat Menurut Jenisnya di Kabupaten Merangin, 2018**
TABLE *Number of Traffic Violation by Kind of Violation in Merangin Regency, 2018*

| Jenis Pelanggaran <i>Violations</i> | Jumlah <i>Total</i> |
|--|------------------------|
| (1) | (2) |
| 1. Kelengkapan Surat-surat | 243 |
| 2. Perlengkapan | 0 |
| 3. Muatan | 23 |
| 4. Kecepatan | 0 |
| 5. Marka/Rambu Lalu Lintas | 41 |
| 6. Lain-lain | 195 |
| MERANGIN | 502 |

Sumber : Kepolisian Resort Merangin

Source : *Subdistrict Police Office in Merangin*

GOVERNMENT

TABEL
TABLE

2.4.6

Banyaknya Pelanggaran Lalu Lintas Menurut Jenis Pekerjaan di Kabupaten Merangin, 2018
Number of Traffic Violation by Occupation in Merangin Regency, 2018

| | Bulan <i>Month</i> | Sopir <i>Driver</i> | Pelajar <i>Student</i> | PNS <i>Civil Servant</i> | Petani <i>Farmer</i> | Swasta <i>Private</i> |
|-----------------|------------------------------|-------------------------------|----------------------------------|------------------------------------|--------------------------------|---------------------------------|
| | (1) | (2) | (3) | (4) | (5) | (6) |
| 1 | Januari/January | 38 | 153 | 17 | | 302 |
| 2 | Februari/February | 45 | 68 | 11 | | 151 |
| 3 | Maret/March | 77 | 114 | 11 | | 135 |
| 4 | April/April | 8 | 21 | 7 | | 152 |
| 5 | Mei/May | 3 | 8 | 3 | | 72 |
| 6 | Juni/June | 0 | 0 | 0 | | 0 |
| 7 | Juli/July | 0 | 2 | 2 | | 9 |
| 8 | Agustus/August | 4 | 21 | 7 | | 233 |
| 9 | September/September | 25 | 127 | 37 | | 235 |
| 10 | Oktober/October | 19 | 141 | 3 | | 241 |
| 11 | November/November | 79 | 207 | 95 | | 973 |
| 12 | Desember/December | 27 | 43 | 27 | | 245 |
| MERANGIN | | 325 | 905 | 250 | | 2 748 |

Sumber : Kepolisian Resort Merangin

Source : Subdistrict Police Office in Merangin

Lanjutan Tabel/*Continued Table 2.4.6*

| | Bulan | Mahasiswa | Pedagang | Buruh | Lainnya |
|-----------------|-----------------------------|-----------------|----------|---------|------------|
| | Month | College Student | Trader | Laborer | Other |
| | (1) | (2) | (3) | (4) | (5) |
| 1 | Januari/ <i>January</i> | 93 | | | 8 |
| 2 | Februari/ <i>February</i> | 13 | | | 0 |
| 3 | Maret/ <i>March</i> | 19 | | | 5 |
| 4 | April/ <i>April</i> | 13 | | | 3 |
| 5 | Mei/ <i>May</i> | 6 | | | 4 |
| 6 | Juni/ <i>June</i> | 0 | | | 0 |
| 7 | Juli/ <i>July</i> | 0 | | | 4 |
| 8 | Agustus/ <i>August</i> | 5 | | | 11 |
| 9 | September/ <i>September</i> | 41 | | | 21 |
| 10 | Oktober/ <i>October</i> | 23 | | | 37 |
| 11 | November/ <i>November</i> | 57 | | | 87 |
| 12 | Desember/ <i>December</i> | 28 | | | 30 |
| MERANGIN | | 298 | | | 210 |

Sumber : Kepolisian Resort Merangin

TABEL 2.4.7 **Banyaknya Pelanggaran Lalu Lintas dan Denda yang Dibayarkan di Kabupaten Merangin, 2018**
TABLE *Number of Traffic Violation and Fine Paid in Merangin Regency, 2018*

| | Bulan <i>Month</i> | Pelanggaran <i>Violations</i> | Denda (Rp) <i>Fine</i> |
|-----------------|------------------------------|---|----------------------------------|
| | (1) | (2) | (3) |
| 1 | Januari/ <i>January</i> | 611 | 50 090 |
| 2 | Februari/ <i>February</i> | 288 | 20 936 |
| 3 | Maret/ <i>March</i> | 361 | 31 755 |
| 4 | April/ <i>April</i> | 204 | 11 751 |
| 5 | Mei/ <i>May</i> | 96 | 2 810 |
| 6 | Juni/ <i>June</i> | - | - |
| 7 | Juli/ <i>July</i> | 17 | 450 |
| 8 | Agustus/ <i>August</i> | 281 | 6 250 |
| 9 | September/ <i>September</i> | 486 | 22 050 |
| 10 | Oktober/ <i>October</i> | 494 | 21 050 |
| 11 | November/ <i>November</i> | 1 498 | 60 550 |
| 12 | Desember/ <i>December</i> | 400 | 49 550 |
| MERANGIN | | 4 736 | 276 396 |

Sumber : Kepolisian Resort Merangin

Source : *Subdistrict Police Office in Merangin*

TABEL 2.4.8 **Banyaknya Perkara yang Diterima Pengadilan Agama Menurut Bulan di Kabupaten Merangin, 2018**
TABLE 2.4.8 **Number of Crimes Received by Religious Court in Merangin Regency, 2018**

| | Uraian <i>Explanation</i> | Jan <i>Jan</i> | Feb <i>Feb</i> | Mar <i>Mar</i> | Apr <i>Apr</i> | Mei <i>May</i> | Juni <i>June</i> |
|-----|-------------------------------------|--------------------------|--------------------------|--------------------------|--------------------------|--------------------------|----------------------------|
| | (1) | (2) | (3) | (4) | (5) | (6) | (7) |
| 1. | Dispensasi Kawin | - | - | - | 2 | - | 1 |
| 2. | Pengesahan Nikah | - | - | - | - | - | - |
| 3. | Izin Poligami | - | - | - | - | - | - |
| 4. | Cerai Talak | 13 | 8 | 9 | 12 | 6 | 5 |
| 5. | Cerai Gugat | 32 | 23 | 26 | 30 | 19 | 7 |
| 6. | Fasakh | - | - | - | - | - | - |
| 7. | Nafkah Isteri | - | - | - | - | - | - |
| 8. | Ahli Waris | 1 | 1 | - | - | - | - |
| 9. | Wakaf | - | - | - | - | - | - |
| 10. | Kewarisan | - | - | - | - | - | - |
| 11. | Hibah | - | - | - | - | - | - |
| 12. | Penunjukan Wali | - | - | - | - | - | - |
| 13. | Penolakan Kawin | - | - | - | - | - | - |
| 14. | Pembatalan Kawin | - | - | - | - | - | - |
| 15. | Wasiat | - | - | - | - | - | - |
| 16. | Isbat Nikah | 1 | - | 1 | 1 | - | - |
| 17. | Wali Adhol | - | - | - | - | 1 | - |
| 18. | Harta Bersama | - | - | - | - | - | - |
| 19. | Pengesahan Anak | - | - | - | - | - | - |
| 20. | Lain-lain | - | - | - | - | - | - |

GOVERNMENT

Lanjutan Tabel/*Continued Table 2.4.8*

| | Uraian <i>Explanation</i> | Juli <i>July</i> | Agus <i>Aug</i> | Sep <i>Sep</i> | Okt <i>Oct</i> | Nov <i>Nov</i> | Des <i>Dec</i> |
|-----|------------------------------|---------------------|--------------------|-------------------|-------------------|-------------------|-------------------|
| | (1) | (8) | (9) | (10) | (11) | (12) | (13) |
| 1. | Dispensasi Kawin | - | - | 1 | - | 1 | - |
| 2. | Pengesahan Nikah | - | - | - | - | - | - |
| 3. | Izin Poligami | - | - | - | - | - | - |
| 4. | Cerai Telak | 13 | 11 | 6 | 9 | 9 | 3 |
| 5. | Cerai Gugat | 27 | 21 | 17 | 30 | 17 | 14 |
| 6. | Fasakh | - | - | - | - | - | - |
| 7. | Nafkah Isteri | - | - | - | - | - | - |
| 8. | Ahli Waris | - | - | - | - | - | - |
| 9. | Wakaf | - | - | - | - | - | - |
| 10. | Kewarisan | - | - | 1 | - | - | - |
| 11. | Hibah | - | - | - | - | - | - |
| 12. | Penunjukan Wali | - | - | - | - | - | - |
| 13. | Penolakan Kawin | - | - | - | - | - | - |
| 14. | Pembatalan Kawin | - | - | - | - | - | - |
| 15. | Wasiat | - | - | - | - | - | - |
| 16. | Isbat Nikah | - | - | - | 1 | 1 | 1 |
| 17. | Wali Adhol | - | 1 | - | - | - | - |
| 18. | Harta Bersama | - | - | - | 1 | - | - |
| 19. | Pengesahan Anak | - | - | - | - | - | - |
| 20. | Lain-lain | - | - | - | - | 1 | - |

Sumber : Pengadilan Agama Kabupaten.Merangin

Source : *Religious Court of Merangin Regency*

TABEL
TABLE

2.4.9

**Banyaknya Perkara yang Diputuskan Pengadilan Agama
Menurut Bulan di Kabupaten Merangin, 2018**
*Number of Crimes Resolved by Islamic Court in Merangin
Regency, 2018*

| Uraian <i>Explanation</i> | Jan <i>Jan</i> | Peb <i>Feb</i> | Mar <i>Mar</i> | Apr <i>Apr</i> | Mei <i>May</i> | Juni <i>June</i> |
|-------------------------------------|--------------------------|--------------------------|--------------------------|--------------------------|--------------------------|----------------------------|
| (1) | (2) | (3) | (4) | (5) | (6) | (7) |
| 1. Dispensasi Kawin | - | - | 1 | - | 2 | - |
| 2. Pengesahan Nikah | - | - | - | - | - | - |
| 3. Izin Poligami | - | - | - | - | - | - |
| 4. Cerai Talak | 5 | 8 | 8 | 13 | 12 | - |
| 5. Cerai Gugat | 25 | 12 | 16 | 20 | 33 | 12 |
| 6. Fasakh | - | - | - | - | - | - |
| 7. Nafkah Isteri | - | - | - | - | - | - |
| 8. Ahli Waris | - | 1 | 1 | - | - | - |
| 9. Wakaf | - | - | - | - | - | - |
| 10. Kewarisan | - | - | - | - | - | - |
| 11. Hibah | - | - | - | - | - | - |
| 12. Penunjukan Wali | - | - | - | - | - | - |
| 13. Penolakan Kawin | - | - | - | - | - | - |
| 14. Pembatalan Kawin | - | - | - | - | - | - |
| 15. Wasiat | - | - | - | - | - | - |
| 16. Isbat Nikah | 1 | - | - | 1 | 1 | - |
| 17. Wali Adhol | - | - | - | - | - | - |
| 18. Harta Bersama | - | - | - | - | - | - |
| 19. Pengesahan Anak | - | - | - | - | - | - |
| 20. Lain-lain | - | - | - | - | - | - |

GOVERNMENT

Lanjutan Tabel /Continued Table 2.4.9

| Uraian <i>Explanation</i> | Juli <i>July</i> | Agus <i>Aug</i> | Sep <i>Sep</i> | Okt <i>Oct</i> | Nop <i>Nov</i> | Des <i>Dec</i> |
|------------------------------|---------------------|--------------------|-------------------|-------------------|-------------------|-------------------|
| (1) | (8) | (9) | (10) | (11) | (12) | (13) |
| 21. Dispensasi Kawin | 1 | - | - | 1 | - | - |
| 22. Pengesahan Nikah | - | - | - | - | - | - |
| 23. Izin Poligami | - | - | - | - | - | - |
| 24. Cerai Telak | 9 | - | 5 | 22 | 7 | 9 |
| 25. Cerai Gugat | 25 | - | 9 | 43 | 22 | 25 |
| 26. Fasakh | - | - | - | - | - | - |
| 27. Nafkah Isteri | - | - | - | - | - | - |
| 28. Ahli Waris | - | - | - | - | - | - |
| 29. Wakaf | - | - | - | - | - | - |
| 30. Kewarisan | - | - | - | - | - | - |
| 31. Hibah | - | - | - | - | - | - |
| 32. Penunjukan.Wali | - | - | - | - | - | - |
| 33. Penolakan Kawin | - | - | - | - | - | - |
| 34. Pembatalan Kawin | - | - | - | - | - | - |
| 35. Wasiat | - | - | - | - | - | - |
| 36. Isbat Nikah | - | - | - | 1 | 2 | 1 |
| 37. Wali Adhol | 1 | - | - | 2 | - | - |
| 38. Harta Bersama | - | - | - | - | - | - |
| 39. Pengesahan Anak | - | - | - | - | - | - |
| 40. Lain-lain | - | - | - | - | 1 | - |

Sumber : Pengadilan Agama Kabupaten.Merangin

Source : Religious Court of Merangin Regency

TABEL
TABLE **2.4.10** **Banyaknya Kasus Pidana Diputuskan dan**
Terdakwa/Tertuduh Menurut Jenis Kelamin di Kabupaten
Merangin, 2018
Number of Crime Solved and Accused by Sex in Merangin
Regency, 2018

| | Bulan <i>Month</i> | Kasus Pidana Diputuskan <i>Crime Solved</i> | Terdakwa/Tertuduh <i>Accused</i> | |
|-----------------|-----------------------------|---|-------------------------------------|----------------------------|
| | | | Laki-laki <i>Male</i> | Perempuan <i>Female</i> |
| | (1) | (2) | (3) | (4) |
| 1. | Januari/ <i>January</i> | 17 | 22 | 1 |
| 2. | Februari/ <i>February</i> | 10 | 9 | 1 |
| 3. | Maret/ <i>March</i> | 20 | 25 | 1 |
| 4. | April/ <i>April</i> | 11 | 12 | - |
| 5. | Mei/ <i>May</i> | 19 | 22 | - |
| 6. | Juni/ <i>June</i> | 21 | 28 | - |
| 7. | Juli/ <i>July</i> | 13 | 19 | - |
| 8. | Agustus/ <i>August</i> | 22 | 24 | - |
| 9. | September/ <i>September</i> | 11 | 12 | 2 |
| 10. | Oktober/ <i>October</i> | 24 | 27 | 1 |
| 11. | November/ <i>November</i> | 16 | 17 | 1 |
| 12. | Desember/ <i>December</i> | 25 | 27 | 1 |
| MERANGIN | | 209 | 244 | 8 |

Sumber : Pengadilan Negeri Bangko

Source : State Court of Bangko

TABEL
TABLE 2.4.11

Banyaknya Perkara Pidana dan Perdata yang Masuk dan yang Telah Diputuskan oleh Pengadilan Negeri Bangko, 2011-2018
Number of Civil and Criminal Cases Reported and Settled in State Court of Bangko, 2011-2018

| Tahun Year | Pidana Criminal | | | Perdata Civil | | |
|---------------|--------------------|------------------|--------------------------|-------------------|------------------|--------------------------|
| | Masuk Reported | Putus Settled | Sisa To be Settled | Masuk Reported | Putus Settled | Sisa To be Settled |
| (1) | (2) | (3) | (4) | (5) | (6) | (7) |
| 2011 | 119 | 109 | 15 | 12 | 13 | 3 |
| 2012 | 131 | 128 | 18 | 10 | 7 | 6 |
| 2013 | 122 | 116 | 6 | 9 | 12 | 3 |
| 2014 | 181 | 152 | 29 | 19 | 12 | 7 |
| 2015 | 215 | 174 | 41 | 20 | 17 | 3 |
| 2016 | 218 | 200 | 18 | 23 | 18 | 5 |
| 2017 | 221 | 213 | 26 | 39 | 26 | 13 |
| 2018 | 206 | 209 | 23 | 63 | 62 | 14 |

Sumber : Pengadilan Negeri Bangko
Source : State Court of Bangko

TABEL
TABLE 2.4.12

Banyaknya Perkara Masuk, Diselesaikan dan Tahanan Menurut Bulan di Kejaksaan Negeri Kabupaten Merangin, 2018
Number of Crime Reported, Solved and Prisoners by Month in Public Prosecutor of Merangin Regency, 2018

| Bulan Month | Banyaknya Perkara yang Masuk Number of Fited Suits | Jumlah Tahanan Number of Prisoners | Perkara yang Diselesaikan Number of Law Suits Already Finished |
|------------------------|---|---|---|
| (1) | (2) | (3) | (4) |
| 1. Januari/January | 14 | 24 | 24 |
| 2. Februari/February | 7 | 11 | 11 |
| 3. Maret/March | 19 | 9 | 9 |
| 4. April/April | 14 | 15 | 15 |
| 5. Mei/May | 9 | 24 | 24 |
| 6. Juni/June | 11 | 5 | 5 |
| 7. Juli/July | 20 | 19 | 19 |
| 8. Agustus/August | 14 | 12 | 12 |
| 9. September/September | 26 | 18 | 18 |
| 10. Oktober/October | 26 | 13 | 13 |
| 11. November/November | 16 | 42 | 42 |
| 12. Desember/December | 25 | 17 | 17 |
| MERANGIN | 217 | 202 | 202 |

Sumber : Kejaksaan Negeri Bangko
Source : Public Prosecutor Office Bangko

GOVERNMENT

TABEL
TABLE 2.4.13

Banyaknya Perkara Pidana yang Dapat Diselesaikan di Kejaksaan Negeri Bangko dengan Acara Pemeriksaan Biasa/Singkat, 2018
Number of Criminal Case Resolved by Public Prosecutor Office Bangko with Regular/Short Interrogation, 2018

| Tindak Pidana | Jumlah Perkara yang Masuk | Jumlah Perkara Tunggakan | Perkara yang Telah Diselesaikan | Sisa Perkara yang Belum Diselesaikan |
|-------------------|---------------------------|--------------------------|---------------------------------|--------------------------------------|
| (1) | (2) | (3) | (4) | (5) |
| Narkoba | 57 | - | 57 | - |
| Perkosaan | - | - | - | - |
| Perampokan | 6 | - | 6 | - |
| Pencurian | 45 | - | 45 | - |
| Kehutanan | 2 | - | 2 | - |
| KDRT | 3 | - | 3 | - |
| Perjudian | 3 | - | 3 | - |
| Perlindungan Anak | 15 | - | 15 | - |
| Senjata Api/tajam | 3 | - | 3 | - |
| Perkebunan | - | - | - | - |
| Laka Lantas | 5 | - | 5 | - |
| Pembunuhan | 2 | - | 2 | - |
| Pertambangan | 15 | - | 15 | - |
| Perkara Lainnya | 64 | - | 64 | - |

Sumber : Kejaksaan Negeri Bangko
Source : Public Prosecutor Office Bangko

Banyaknya Narapidana Menurut Bulan dan Lamanya Hukuman di
Kabupaten Merangin, 2018

TABEL
TABLE

2.4.14

*Number of Prisoner by Month and Time in Jail in Merangin
Regency, 2018*

| | Bulan Month | Lamanya Hukuman/Time in Jail | | | |
|-----|---------------------|---------------------------------------|----------------------------|-------------------------------|----------------------------|
| | | > 5 Tahun <i>more than 5 years</i> | | 1-5 Tahun <i>1-5 Years</i> | |
| | | Laki-laki <i>Male</i> | Perempuan <i>Female</i> | Laki-laki <i>Male</i> | Perempuan <i>Female</i> |
| (1) | (2) | (3) | (4) | (5) | |
| 1. | Januari/January | 1 | - | 5 | 2 |
| 2. | Februari/February | 1 | - | 17 | - |
| 3. | Maret/March | 1 | - | 10 | 3 |
| 4. | April/April | 2 | - | 15 | 1 |
| 5. | Mei/May | 3 | - | 10 | - |
| 6. | Juni/June | 4 | - | 6 | - |
| 7. | Juli/July | 4 | - | 8 | - |
| 8. | Agustus/August | 3 | - | 11 | - |
| 9. | September/September | - | - | 4 | 2 |
| 10. | Oktober/October | 2 | - | 5 | - |
| 11. | November/November | 4 | - | 13 | - |
| 12. | Desember/December | 1 | - | 11 | 1 |

GOVERNMENT

Lanjutan Tabel /Continued Table 2.4.14

| Bulan Month | Lamanya Hukuman/Time in Jail | | | |
|------------------------|--------------------------------|---------------------|-------------------|---------------------|
| | < 1 Tahun Less than 1 Years | | Jumlah/Total | |
| | Laki-laki Male | Perempuan Female | Laki-laki Male | Perempuan Female |
| | (1) | (6) | (7) | (8) |
| 1. Januari/January | 4 | 1 | 4 | 1 |
| 2. Februari/February | 3 | - | 3 | - |
| 3. Maret/March | 1 | - | 1 | - |
| 4. April/April | 8 | 1 | 8 | 1 |
| 5. Mei/May | 1 | - | 1 | - |
| 6. Juni/June | 7 | - | 7 | - |
| 7. Juli/July | 6 | - | 6 | - |
| 8. Agustus/August | 11 | - | 11 | - |
| 9. September/September | 10 | 1 | 10 | 1 |
| 10. Oktober/October | 3 | - | 3 | - |
| 11. November/November | 14 | - | 14 | - |
| 12. Desember/December | 7 | - | 7 | - |

Sumber : Lembaga Pemasyarakatan Kabupaten Merangin
 Source : Rehabilitation/Jail Office of Merangin Regency

TABEL
TABLE 2.4.15

Banyaknya Narapidana Menurut Bulan, Kelompok dan Jenis Kelamin di Kabupaten Merangin, 2018
Number of Prisoners by Month, Goup and Sex in Merangin Regency, 2018

| | Bulan <i>Month</i> | Dewasa/ <i>Adult</i> | | Remaja/ <i>Teenager</i> | |
|-----|-----------------------------|--------------------------|----------------------------|--------------------------|----------------------------|
| | | Laki-laki <i>Male</i> | Perempuan <i>Female</i> | Laki-laki <i>Male</i> | Perempuan <i>Female</i> |
| | (1) | (2) | (3) | (4) | (5) |
| 1. | Januari/ <i>January</i> | 202 | 4 | 58 | - |
| 2. | Februari/ <i>February</i> | 197 | 6 | 57 | - |
| 3. | Maret/ <i>March</i> | 206 | 6 | 58 | - |
| 4. | April/ <i>April</i> | 199 | 7 | 60 | - |
| 5. | Mei/ <i>May</i> | 194 | 6 | 60 | - |
| 6. | Juni/ <i>June</i> | 204 | 6 | 60 | - |
| 7. | Juli/ <i>July</i> | 204 | 6 | 59 | - |
| 8. | Agustus/ <i>August</i> | 219 | 5 | 57 | - |
| 9. | September/ <i>September</i> | 200 | 5 | 56 | - |
| 10. | Oktober/ <i>October</i> | 182 | 1 | 56 | - |
| 11. | November/ <i>November</i> | 192 | 1 | 56 | - |
| 12. | Desember/ <i>December</i> | 188 | 1 | 59 | - |

GOVERNMENT

Lanjutan Tabel /Continued Table 2.4.15

| Bulan Month | Anak-anak/Kids | | Jumlah/Total | |
|------------------------|-------------------|---------------------|-------------------|---------------------|
| | Laki-laki Male | Perempuan Female | Laki-laki Male | Perempuan Female |
| (1) | (6) | (7) | (8) | (9) |
| 1. Januari/January | 1 | - | 1 | - |
| 2. Februari/February | - | - | - | - |
| 3. Maret/March | 1 | - | 1 | - |
| 4. April/April | 1 | - | 1 | - |
| 5. Mei/May | - | - | - | - |
| 6. Juni/June | - | - | - | - |
| 7. Juli/July | - | - | - | - |
| 8. Agustus/August | 2 | - | 2 | - |
| 9. September/September | - | - | - | - |
| 10. Oktober/October | - | - | - | - |
| 11. November/November | - | - | - | - |
| 12. Desember/December | 5 | - | 5 | - |

Sumber : Lembaga Pemasyarakatan Kabupaten Merangin
 Source : Rehabilitation/Jail Office of Merangin Regency

TABEL
TABLE 2.4.16

Banyaknya Narapidana Menurut Jenis Kejahatan/Pelanggaran dan Jenis Kelamin di Kabupaten Merangin, 2018
Number of Prisoners by Kind of Crime and Sex in Merangin Regency, 2018

| Jenis Pelanggaran | Jenis Kelamin | | Jumlah Total |
|-----------------------------------|-------------------|---------------------|--------------|
| | Sex | | |
| | Laki-laki Male | Perempuan Female | |
| (1) | (2) | (3) | (4) |
| 1. Politik terhadap Kepala Negara | - | - | - |
| 2. Ketertiban Umum | 2 | - | 2 |
| 3. Pembakaran | - | - | - |
| 4. Kesusilaan | 49 | - | 49 |
| 5. Perjudian | 5 | - | 5 |
| 6. Penculikan | - | - | - |
| 7. Pembunuhan | 4 | - | 4 |
| 8. Penganiayaan | 4 | 3 | 7 |
| 9. Pencurian | 45 | 1 | 46 |
| 10. Perampokan | 12 | - | 12 |
| 11. Memeras/Mengancam | 2 | - | 2 |
| 12. Penggelapan | 3 | 1 | 4 |
| 13. Penipuan | 6 | - | 6 |
| 14. Penadahan | 4 | - | 4 |
| 15. Lain-lain Kejahatan | - | - | - |
| 16. Kejahatan Ekonomi | - | - | - |
| 17. Pelanggaran KUHP | - | - | - |
| 18. Pelanggaran Ekonomi | - | - | - |
| 19. Narkotika | 70 | 1 | 71 |
| 20. Psikotropika | - | - | - |
| 21. Korupsi | 6 | - | 6 |
| 22. Kehutanan | - | - | - |
| 23. Terorisme | - | - | - |
| 24. Lain-lain | 32 | - | 32 |

Sumber : Lembaga Pemasyarakatan Kabupaten Merangin

Source : *Rehabilitation/Jail Office of Merangin Regency*

GOVERNMENT

TABEL
TABEL 2.4.17

Banyaknya Persil Bidang Tanah yang Diberi Sertifikat di Kabupaten Merangin, 2008-2018
The Amount of The Certificated Land in Merangin Regency, 2008-2018

| Tahun Year | Hak Milik Ownership | Hak Guna Bangunan Construction | Hak Pakai User | Hak Guna Usaha Cultivation | Hak Tang- gungan Dependent | Jumlah Total |
|---------------|------------------------|--------------------------------------|----------------------|----------------------------------|----------------------------------|-----------------|
| (1) | (2) | (3) | (4) | (5) | (6) | (7) |
| 2008 | 4 484 | 12 | 5 | 0 | 1 244 | 5 745 |
| 2009 | 5 139 | 6 | 7 | 0 | 888 | 6 040 |
| 2010 | 5 957 | 4 | 2 | 0 | 558 | 6 521 |
| 2011 | 6 695 | 319 | 58 | 0 | 1 870 | 8 942 |
| 2012 | 1 678 | 167 | 82 | 0 | 1 465 | 3 392 |
| 2013 | 4 270 | 0 | 62 | 0 | 4 300 | 8 632 |
| 2014 | 3 342 | 58 | 84 | 1 | 2 791 | 6 276 |
| 2015 | 5 437 | 94 | 95 | 1 | 2 405 | 8 031 |
| 2016 | 4 470 | 125 | 71 | 0 | 2 263 | 6 929 |
| 2017 | 15 378 | 13 | - | 3 | 1 711 | 17 105 |
| 2018 | 13 736 | 4 | 45 | - | 2 037 | 15 822 |

Sumber : Kantor Pertanahan Kabupaten Merangin
Source : Land Agency of Merangin Regency

TABEL
TABLE**2.4.18****Banyaknya Peralihan Hak Atas Tanah di Kabupaten Merangin,
2008-2018***The Amount of Change of The Right on Land in Merangin
Regency, 2008-2018*

| Tahun | Jual beli dan Hibah | Warisan | Wakaf | Balik Nama Sebagian | Perubahan Hak | Penggabungan Hak | Jumlah |
|-------|---------------------|---------|-------|---------------------|---------------|------------------|--------|
| (1) | (2) | (3) | (4) | (5) | (6) | (7) | (8) |
| 2008 | 1 167 | 60 | 10 | 1 031 | 0 | 0 | 2 268 |
| 2009 | 674 | 69 | 7 | 658 | 14 | 5 | 1 427 |
| 2010 | 1 661 | 1 09 | 1 | 1 199 | 0 | 0 | 2 970 |
| 2011 | 2 624 | 95 | 11 | 2 465 | 7 | 10 | 5 212 |
| 2012 | 2 864 | 109 | 1 | 1 211 | 14 | 73 | 4 272 |
| 2013 | 2 392 | 177 | 1 | 0 | 11 | 0 | 2 521 |
| 2014 | 1966 | 108 | 3 | 304 | 11 | 8 | 2400 |
| 2015 | 2 200 | 121 | 10 | 0 | 3 | 19 | 3 535 |
| 2016 | 2 332 | 142 | 7 | 33 | 12 | 5 | 2 531 |
| 2017 | 1 794 | 88 | 5 | 0 | 13 | 8 | 1 908 |
| 2018 | 1 691 | 118 | 2 | 0 | 9 | 11 | 1 831 |

Sumber : Kantor Pertanahan Kabupaten Merangin

Source : Land Agency of Merangin Regency

GOVERNMENT

TABEL
TABLE 2.4.19

Banyaknya Pencatatan Peralihan Hak Atas Tanah di Kabupaten Merangin, 2007-2018
The Amount of Registered of Land Right Change in Merangin Regency, 2007-2018

| Tahun | SKPT | ROYA | Kutipan/ Salinan/ Pengecekan | Izin Perubahan Penggunaan Tanah |
|-------|------|-------|------------------------------------|---------------------------------------|
| (1) | (2) | (3) | (4) | (5) |
| 2007 | 0 | 874 | 0 | 0 |
| 2008 | 0 | 438 | 4 059 | 0 |
| 2009 | 0 | 846 | 2 362 | 0 |
| 2010 | 6 | 446 | 2 988 | 42 |
| 2011 | 31 | 531 | 3 710 | 61 |
| 2012 | 18 | 854 | 4 283 | 53 |
| 2013 | 24 | 1 056 | 4 891 | 64 |
| 2014 | 75 | 1 098 | 5 148 | 45 |
| 2015 | 184 | 1 114 | 5 005 | 65 |
| 2016 | 250 | 1324 | 4874 | 83 |
| 2017 | 203 | 1 115 | 3 964 | 58 |
| 2018* | | | | |

*)Data belum tersedia

Lanjutan Tabel/*Continued Table 2.4.19*

| Tahun | Ralat Nama | Sertifikat Pengganti | Sita Perwalian/Waris | Jumlah |
|-------|------------|----------------------|----------------------|--------|
| (1) | (6) | (7) | (8) | (9) |
| 2007 | 0 | 0 | 0 | 874 |
| 2008 | 0 | 0 | 0 | 4 497 |
| 2009 | 3 | 0 | 69 | 3 280 |
| 2010 | 0 | 4 | 92 | 3 578 |
| 2011 | 5 | 91 | 65 | 4 494 |
| 2012 | 23 | 105 | 0 | 5 336 |
| 2013 | 37 | 70 | 0 | 6 142 |
| 2014 | 37 | 44 | 0 | 6447 |
| 2015 | 0 | 68 | 63 | 6 434 |
| 2016 | 18 | 85 | 0 | 6 634 |
| 2017 | 24 | 53 | 0 | 5 417 |
| 2018* | | | | |

Sumber : Kantor Pertanahan Kabupaten Merangin

Source : Land Agency of Merangin Regency

*)Data belum tersedia

TABEL
TABLE 2.4.20

Luas Tanah yang Diberi Izin Perubahan Penggunaan Tanah di Kabupaten Merangin, 2018
The Amount of Permitted Land in Use Changes in Merangin Regency, 2018

| Bulan | Luas yang dimohon (m ²) | Luas yang diberikan (m ²) | Luas sisa | Jenis Peruntukan |
|--------------|-------------------------------------|---------------------------------------|-----------|------------------|
| (1) | (2) | (3) | (4) | (5) |
| 1. Januari | 40 554 | 40 554 | - | Non Pertanian |
| 2. Februari | 36 502 | 36 502 | - | Non Pertanian |
| 3. Maret | 24 080 | 24 080 | - | Non Pertanian |
| 4. April | 43 939 | 43 939 | - | Non Pertanian |
| 5. Mei | 13 083 | 13 083 | - | Non Pertanian |
| 6. Juni | 5 800 | 5 800 | - | Non Pertanian |
| 7. Juli | 26 000 | 26 000 | - | Non Pertanian |
| 8. Agustus | 13 716 | 13 716 | - | Non Pertanian |
| 9. September | 19 300 | 19 300 | - | Non Pertanian |
| 10. Oktober | 26 841 | 26 841 | - | Non Pertanian |
| 11. November | 49 531 | 49 531 | - | Non Pertanian |
| 12. Desember | 15 733 | 15 733 | - | Non Pertanian |

Sumber : Kantor Pertanahan Kabupaten Merangin
Source : Land Agency of Merangin Regency

TABEL
TABLE

2.4.21

Luas Tanah yang Diberi Izin Lokasi di Kabupaten Merangin, 2018
The Amount of The Permitted Location Landin Merangin Regency, 2018

| Bulan | Luas yang dimohon (m ²) | Luas yang disetujui (m ²) | Jenis peruntukan tanah |
|--------------|-------------------------------------|---------------------------------------|--|
| (1) | (2) | (3) | (4) |
| 1. Januari | - | - | - |
| 2. Februari | 16 490 000 | 16 490 000 | Pembangunan Perkebunan Kelapa Sawit |
| 3. Maret | - | - | - |
| 4. April | - | - | - |
| 5. Mei | - | - | - |
| 6. Juni | - | - | - |
| 7. Juli | 19 843 | 19 843 | Pembangunan Industri Penggajian Kayu/ Sawmil |
| 8. Agustus | - | - | - |
| 9. September | - | - | - |
| 10. Oktober | - | - | - |
| 11. November | - | - | - |
| 12. Desember | - | - | - |

Sumber : Kantor Pertanahan Kabupaten Merangin

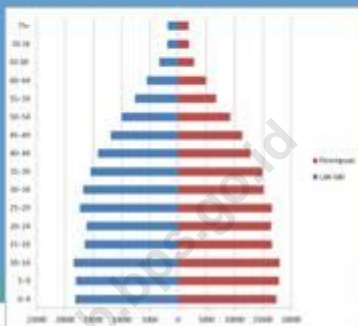
Source : Land Agency of Merangin Regency

BAB / Chapter 3

POPULATION AND EMPLOYMENT



196 265



187.215

Total 383 480



Angkatan

Kerja / *Economically Active* 188 580

Bekerja / *Working*

180 842

Pengangguran Terbuka / *Unemployment*

7 738



Bukan Angkatan Kerja /
Economically Inactive

81 496

BAB 3
PENDUDUK DAN TENAGA KERJA

3.1 Penduduk

Data kependudukan yang disajikan pada Merangin Dalam Angka ini merupakan hasil proyeksi Sensus Penduduk. Tahun 2018, penduduk Merangin berjumlah 383480 orang. Dibandingkan tahun sebelumnya, penduduk Kabupaten Merangin meningkat sebesar 1.61 persen. Dilihat dari segi kepadatan penduduk tahun 2018, maka rata-rata kepadatan penduduk per km² menurut kecamatan adalah :

- Kecamatan Jangkat 10
- Kecamatan Jangkat Timur 17
- Kecamatan MuaraSiau 16
- Kecamatan Lembah Masurai 39
- Kecamatan Tiang Pumpung 17
- Kecamatan Pamenang 104
- Kecamatan Pamenang Barat 89
- Kecamatan Renah Pamenang 137
- Kecamatan Pamenang Selatan 65
- Kecamatan Bangko 317
- Kecamatan Bangko Barat 60
- Kecamatan Nalo Tantan 125
- Kecamatan Batang Masumai 52
- Kecamatan Sungai Manau 34
- Kecamatan Renah Pembarap 46
- Kecamatan Pangkalan Jambu 16
- Kecamatan Tabir 90
- Kecamatan Tabir Ulu 42
- Kecamatan Tabir Selatan 151
- Kecamatan Tabir Ilir 68
- Kecamatan Tabir Timur 74
- Kecamatan Tabir Lintas 74
- Kecamatan Margo Tabir 108
- Kecamatan Tabir Barat 12

BAB 3
POPULATION AND EMPLOYMENT

3.1 Population

Population data presented on Merangin in Figures based on projection of population census. In 2018, the number of population is 377905, it's increased 1.61 percent than previous year. In terms of population density in 2018, the average density per km² according to the districts are :

- *Jangkat Subdistrict 10*
- *Jangkat Timur Subdistrict 17*
- *MuaraSiau Subdistrict 16*
- *LembahMasurai Subdistrict 39*
- *Tiang Pumpung Subdistrict 17*
- *Pamenang Subdistrict 104*
- *Pamenang Barat Subdistrict 89*
- *Renah Pamenang Subdistrict 137*
- *PamenangSelatan Subdistrict 65*
- *Bangko Subdistrict 317*
- *Bangko Barat Subdistrict 60*
- *Nalo Tantan Subdistrict 125*
- *Batang Masumai Subdistrict 52*
- *Sungai Manau Subdistrict 34*
- *Renah Pembarap Subdistrict 46*
- *Pangkalan Jambu Subdistrict 16*
- *Tabir Subdistrict 90*
- *Tabir Ulu Subdistrict 42*
- *Tabir Selatan Subdistrict 151*
- *TabirIlir Subdistrict 68*
- *TabirTimur Subdistrict 74*
- *TabirLintas Subdistrict 74*
- *Margo Tabir Subdistrict 108*
- *TabirBarat Subdistrict 12*

3.2 Tenaga Kerja

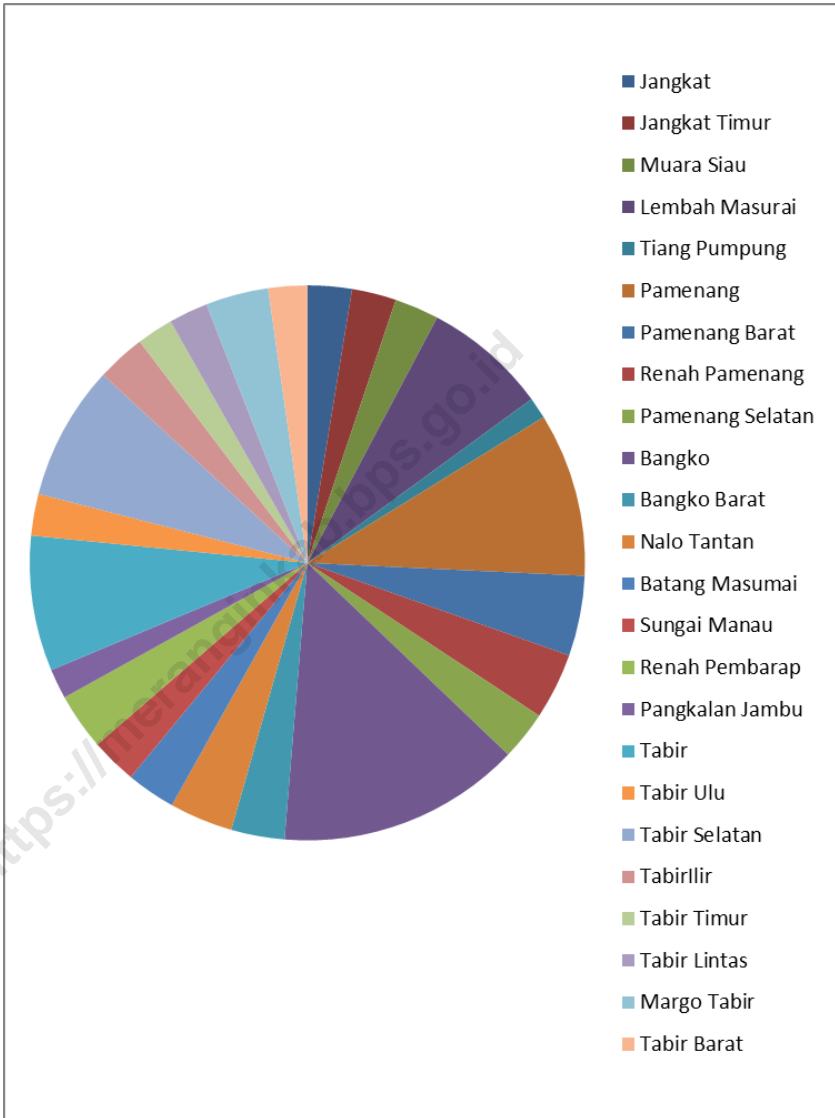
Jumlah angkatan kerja di Kabupaten Merangin keadaan Agustus 2018 mencapai 188580 orang yang terdiri dari 180842 orang bekerja dan 7736 orang pencari pekerjaan/pengangguran.

3.2 Employment

Total labor force in Merangin Regency in August 2018 amount to 188.580 people, consists of 180842 people employed and 7736 people looking for a job/unemployment.

<https://meranginkab.bps.go.id>

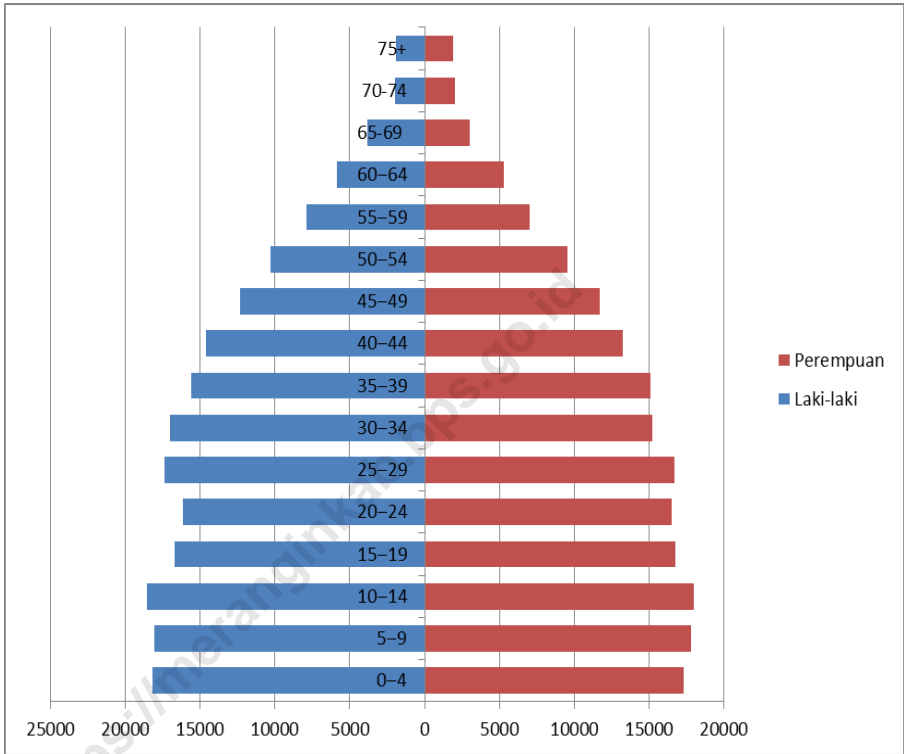
Gambar 3.1.1 Jumlah Penduduk per Kecamatan di Kabupaten Merangin, 2018
Picture 3.1.1 Population by Subdistrict in Merangin Regency, 2018



POPULATION AND EMPLOYMENT

Gambar 3.1.2 Jumlah Penduduk per Kelompok Umur di Kabupaten Merangin, 2018

Picture 3.1.2 Population by Age in Merangin Regency, 2018



Tabel 3.1.1
Table

Jumlah Penduduk, Laju Pertumbuhan Penduduk, Distribusi Persentase Penduduk, Kepadatan Penduduk, Rasio Jenis Kelamin Penduduk Menurut Kecamatan di Kabupaten Merangin, 2010 dan 2018
Population, Population Growth Rate, Percentage Distribution of Population, Population Density, and Population Sex Ratio by Subdistrict in Merangin Regency, 2010 and 2018

| Kecamatan Sub District | Penduduk (ribu) Population (thousand) | | | Laju Pertumbuhan Penduduk per Tahun Annual Population Growth Rate (%) | |
|---------------------------|--|-------------------|----------------|---|--------------|
| | 2010 ¹ | 2010 ² | 2018 | 2000-2010* | 2010-2018 |
| (1) | (2) | (3) | (4) | (5) | (6) |
| Jangkat | 8 932 | 8 974 | 9 890 | | 10,21 |
| Jangkat Timur | 9 005 | 9 046 | 9 898 | | 9,42 |
| Muara Siau | 9 327 | 9 359 | 9 902 | | 5,80 |
| Lembah Masurai | 19 522 | 19 694 | 27 653 | | 40,41 |
| Tiang Pumpung | 4 586 | 4 599 | 4 773 | | 3,78 |
| Pamenang | 30 362 | 30 509 | 36 602 | | 19,97 |
| Pamenang Barat | 15 737 | 15 819 | 17 903 | | 13,17 |
| Renah Pamenang | 13 439 | 13 501 | 14 829 | | 9,84 |
| Pamenang Selatan | 9 612 | 9 662 | 10 954 | | 13,37 |
| Bangko | 45 557 | 45 830 | 54 380 | | 18,66 |
| Bangko Barat | 10 607 | 10 660 | 11 916 | | 11,78 |
| Nalo Tantan | 11 674 | 11 747 | 14 164 | | 20,58 |
| Batang Masumai | 9 563 | 9 614 | 10 945 | | 13,84 |
| Sungai Manau | 9 577 | 9 611 | 10 274 | | 6,90 |
| Renah Pembarap | 11 623 | 11 675 | 12 646 | | 8,32 |
| Pangkalan Jambu | 6 142 | 6 169 | 6 690 | | 8,45 |
| Tabir | 27 602 | 27 727 | 30 228 | | 9,02 |
| Tabir Ulu | 8 411 | 8 451 | 9 294 | | 9,98 |
| Tabir Selatan | 26 397 | 26 535 | 30 082 | | 13,37 |
| Tabir Ilir | 9 623 | 9 673 | 10 923 | | 12,92 |
| Tabir Timur | 7 381 | 7 415 | 8 097 | | 9,20 |
| Tabir Lintas | 7 375 | 7 419 | 8 741 | | 17,82 |
| Margo Tabir | 12 941 | 12 997 | 14 015 | | 7,83 |
| Tabir Barat | 8 211 | 8 239 | 8 681 | | 5,36 |
| Merangin | 333 206 | 334 925 | 383 480 | | 14,50 |

POPULATION AND EMPLOYMENT

Lanjutan Tabel/Continued Table 3.1.1

| Kecamatan Sub District | Persentase Penduduk Percentage of Total Population | | Kepadatan Penduduk per km2 Population Density per sq.km | |
|---------------------------|--|---------------|--|--------------|
| | 2010 | 2018 | 2010 | 2018 |
| (1) | (7) | (8) | (9) | (10) |
| Jangkat | 2,68 | 2,58 | 9,28 | 10,23 |
| Jangkat Timur | 2,70 | 2,58 | 15,24 | 16,68 |
| Muara Siau | 2,79 | 2,58 | 14,29 | 15,12 |
| Lembah Masurai | 5,88 | 7,21 | 28,58 | 40,14 |
| Tiang Pumpung | 1,37 | 1,24 | 16,73 | 17,37 |
| Pamenang | 9,11 | 9,54 | 88,04 | 105,62 |
| Pamenang Barat | 4,72 | 4,67 | 79,27 | 89,72 |
| Renah Pamenang | 4,03 | 3,87 | 125,50 | 137,84 |
| Pamenang Selatan | 2,88 | 2,86 | 57,69 | 65,41 |
| Bangko | 13,68 | 14,18 | 272,17 | 322,94 |
| Bangko Barat | 3,18 | 3,11 | 54,26 | 60,65 |
| Nalo Tantan | 3,51 | 3,69 | 105,51 | 127,21 |
| Batang Masumai | 2,87 | 2,85 | 46,54 | 52,98 |
| Sungai Manau | 2,87 | 2,68 | 32,52 | 34,77 |
| Renah Pembarap | 3,49 | 3,30 | 42,79 | 46,35 |
| Pangkalan Jambu | 1,84 | 1,74 | 14,45 | 15,67 |
| Tabir | 8,28 | 7,88 | 83,18 | 90,68 |
| Tabir Ulu | 2,52 | 2,42 | 38,48 | 42,31 |
| Tabir Selatan | 7,92 | 7,84 | 135,21 | 153,28 |
| Tabir Ilir | 2,89 | 2,85 | 60,87 | 68,73 |
| Tabir Timur | 2,21 | 2,11 | 68,18 | 74,46 |
| Tabir Lintas | 2,22 | 2,28 | 64,30 | 75,76 |
| Margo Tabir | 3,88 | 3,65 | 101,30 | 109,24 |
| Tabir Barat | 2,46 | 2,26 | 11,14 | 11,74 |
| Merangin | 100,00 | 100,00 | 43,62 | 49,94 |

*Tahun 2000, kabupaten Merangin terdiri dari 8 Kecamatan.

Lanjutan Tabel/*Continued Table 3.1.1*

| Kecamatan Sub District | Rasio Jenis Kelamin/ <i>Population Sex Ratio</i> | |
|---------------------------|--|---------------|
| | 2010 | 2018 |
| (1) | (11) | (12) |
| Jangkat | 104,79 | 104,17 |
| Jangkat Timur | 106,91 | 106,25 |
| Muara Siau | 104,08 | 104,42 |
| Lembah Masurai | 116,23 | 115,47 |
| Tiang Pumpung | 104,67 | 104,94 |
| Pamenang | 105,53 | 104,88 |
| Pamenang Barat | 103,98 | 103,37 |
| Renah Pamenang | 103,51 | 102,89 |
| Pamenang Selatan | 107,38 | 106,72 |
| Bangko | 105,75 | 105,08 |
| Bangko Barat | 109,02 | 108,39 |
| Nalo Tantan | 106,45 | 105,81 |
| Batang Masumai | 99,88 | 99,29 |
| Sungai Manau | 96,50 | 96,82 |
| Renah Pembarap | 97,95 | 97,41 |
| Pangkalan Jambu | 98,87 | 98,28 |
| Tabir | 101,46 | 100,84 |
| Tabir Ulu | 98,94 | 98,34 |
| Tabir Selatan | 108,99 | 108,31 |
| Tabir Ilir | 109,01 | 108,30 |
| Tabir Timur | 107,64 | 106,98 |
| Tabir Lintas | 108,81 | 108,12 |
| Margo Tabir | 106,70 | 106,07 |
| Tabir Barat | 99,49 | 99,79 |
| Merangin | 105,18 | 104,83 |

Catatan/*Note:* 1 Hasil SP2010 (Mei)/ *The result of the 2010 Population Census (May)*

2 Hasil Proyeksi Penduduk Indonesia 2010-2035/ *The result of Indonesia Population Projection 2010-2035*

Sumber/*Source:* BPS, Sensus Penduduk (SP) 2010/ *BPS-Statistics Indonesia, 2010 Population Census*

TABEL 3.1.2 **Jumlah Penduduk dan Rasio Jenis Kelamin Menurut Kecamatan di Kabupaten Merangin, 2018**
TABLE *Population and Sex Ratio by Subdistrict in Merangin Regency, 2018*

| Kecamatan Subdistrict | Jenis Kelamin/Sex | | | Rasio Jenis Kelamin Sex Ratio |
|-----------------------|-------------------|------------------|----------------|-------------------------------|
| | Laki-Laki Male | Perempuan Female | Jumlah Total | |
| (1) | (2) | (3) | (4) | (5) |
| 1 Jangkat | 5 046 | 4 844 | 9 890 | 104.17 |
| 2 Jangkat Timur | 5 099 | 4 799 | 9 898 | 106.25 |
| 3 Muara Siau | 5 058 | 4 844 | 9 902 | 104.42 |
| 4 Lembah Masurai | 14 819 | 12 834 | 27 653 | 115.47 |
| 5 Tiang Pumpung | 2 444 | 2 329 | 4 773 | 104.94 |
| 6 Pamenang | 18 737 | 17 865 | 36 602 | 104.88 |
| 7 Pamenang Barat | 9 100 | 8 803 | 17 903 | 103.37 |
| 8 Renah Pamenang | 7 520 | 7 309 | 14 829 | 102.89 |
| 9 Pamenang Selatan | 5 655 | 5 299 | 10 954 | 106.72 |
| 10 Bangko | 27 863 | 26 517 | 54 380 | 105.08 |
| 11 Bangko Barat | 6 198 | 5 718 | 11 916 | 108.39 |
| 12 Nalo Tantan | 7 282 | 6 882 | 14 164 | 105.81 |
| 13 Batang Masumai | 5 453 | 5 492 | 10 945 | 99.29 |
| 14 Sungai Manau | 5 054 | 5 220 | 10 274 | 96.82 |
| 15 Renah Pembarap | 6 240 | 6 406 | 12 646 | 97.41 |
| 16 Pangkalan Jambu | 3 316 | 3 374 | 6 690 | 98.28 |
| 17 Tabir | 15 177 | 15 051 | 30 228 | 100.84 |
| 18 Tabir Ulu | 4 608 | 4 686 | 9 294 | 98.34 |
| 19 Tabir Selatan | 15 641 | 14 441 | 30 082 | 108.31 |
| 20 Tabirlilir | 5 679 | 5 244 | 10 923 | 108.30 |
| 21 Tabir Timur | 4 185 | 3 912 | 8 097 | 106.98 |
| 22 Tabir Lintas | 4 541 | 4 200 | 8 741 | 108.12 |
| 23 Margo Tabir | 7 214 | 6 801 | 14 015 | 106.07 |
| 24 Tabir Barat | 4 336 | 4 345 | 8 681 | 99.79 |
| Merangin | 196 265 | 187 215 | 383 480 | 104.83 |

Sumber: Proyeksi Penduduk Indonesia 2010–2020
 Source: Indonesia Population Projection 2010–2020

TABEL 3.1.3 **Jumlah Penduduk Menurut Kelompok Umur dan Jenis Kelamin di Kabupaten Merangin, 2018**
TABLE 3.1.3 **Population by Age Group and Sex in Merangin Regency, 2018**

| Kelompok Umur <i>Age Group</i> | Jenis Kelamin/ <i>Sex</i> | | |
|-----------------------------------|---------------------------|----------------------------|------------------------|
| | Laki-Laki <i>Male</i> | Perempuan <i>Female</i> | Jumlah <i>Total</i> |
| (1) | (2) | (3) | (4) |
| 0-4 | 18 150 | 17 308 | 35 458 |
| 5-9 | 18 083 | 17 808 | 35 891 |
| 10-14 | 18 526 | 17 968 | 36 494 |
| 15-19 | 16 678 | 16 770 | 33 448 |
| 20-24 | 16 153 | 16 508 | 32 661 |
| 25-29 | 17 359 | 16 719 | 34 078 |
| 30-34 | 16 982 | 15 195 | 32 177 |
| 35-39 | 15 577 | 15 110 | 30 687 |
| 40-44 | 14 588 | 13 245 | 27 833 |
| 45-49 | 12 339 | 11 737 | 24 076 |
| 50-54 | 10 322 | 9 546 | 19 868 |
| 55-59 | 7 887 | 7 052 | 14 939 |
| 60-64 | 5 886 | 5 300 | 11 186 |
| 65-69 | 3 818 | 3 024 | 6 842 |
| 70-74 | 1 989 | 2 010 | 3 999 |
| 75+ | 1 928 | 1 915 | 3 843 |
| Jumlah/Total | 196 265 | 187 215 | 383 480 |

Sumber: Proyeksi Penduduk Indonesia 2010-2020
 Source: Indonesia Population Projection 2010-2020

POPULATION AND EMPLOYMENT

Jumlah Penduduk Berumur 15 Tahun Ke Atas Menurut Jenis Kegiatan Selama Seminggu yang Lalu dan Jenis Kelamin di Kabupaten Merangin, 2018

TABEL 3.2.1
TABLE

Population Aged 15 Years and Over by Type of Activity During The Previous Week and Sex in Merangin Regency, 2018

| Kegiatan Utama <i>Main Activity</i> | Jenis Kelamin/Sex | | |
|--|--------------------------|----------------------------|------------------------|
| | Laki-laki <i>Male</i> | Perempuan <i>Female</i> | Jumlah <i>Total</i> |
| (1) | (2) | (3) | (4) |
| Angkatan Kerja/<i>Economically Active</i> | 119 413 | 69 167 | 188 580 |
| Bekerja/ <i>Working</i> | 116 420 | 64 422 | 180 842 |
| Pengangguran Terbuka/ <i>Unemployment</i> | 2 993 | 4 745 | 7 738 |
| Bukan Angkatan Kerja/ <i>Economically Inactive</i> | 19 342 | 131 321 | 81 496 |
| Sekolah/ <i>Attending School</i> | 10 876 | 8 451 | 19 327 |
| Mengurus Rumah Tangga/ <i>Housekeeping</i> | 4 794 | 50 533 | 55 327 |
| Lainnya/ <i>Others</i> | 3 672 | 3 170 | 6 842 |
| Jumlah/<i>Total</i> | 138 755 | 131 321 | 270 076 |
| Bekerja Terhadap Angkatan Kerja <i>Working to Economically Active(%)</i> | 97,49 | 93,14 | 95,90 |
| Angkatan Kerja Terhadap Penduduk Usia Kerja/<i>Economically Active to Working Age Population(%)</i> | 86,06 | 52,67 | 69,82 |
| Tingkat Pengangguran Terbuka/<i>Unemployment Rate(%)</i> | 2,51 | 6,86 | 4,10 |

Sumber: Survei Angkatan Kerja Nasional Agustus 2018

Source: August National Labor Force Survey 2018

TABEL 3.2.2 Jumlah Penduduk Berumur 15 Tahun Ke Atas yang Termasuk Angkatan Kerja Menurut Pendidikan Tertinggi yang Ditamatkan dan Jenis Kelamin di Kabupaten Merangin, 2018
TABLE 3.2.2 *Population Aged 15 Years and Over who are in Labour Force by Educational Attainment and Sex in Merangin Regency, 2018*

| Pendidikan Tertinggi yang Ditamatkan <i>Educational Attainment</i> | Jenis Kelamin/Sex | | |
|---|--------------------------|----------------------------|------------------------|
| | Laki-laki <i>Male</i> | Perempuan <i>Female</i> | Jumlah <i>Total</i> |
| (1) | (2) | (3) | (4) |
| Tidak/Belum Pernah Sekolah <i>No Schooling</i> | 2 301 | 2 364 | 4 665 |
| Tidak/Belum Tamat SD <i>Not Yet Completed Primary School</i> | 17 693 | 12 018 | 29 711 |
| Sekolah Dasar <i>Primary School</i> | 37 733 | 21 568 | 59 301 |
| Sekolah Menengah Pertama <i>Junior High School</i> | 29 283 | 11 433 | 40 716 |
| Sekolah Menengah Atas <i>Senior High School (General)</i> | 22 693 | 11 583 | 34 276 |
| SMA Kejuruan <i>Senior High School (Vocational)</i> | 6 492 | 1 558 | 8 050 |
| Diploma I/II/III/ Akademi <i>Diploma I/II/III/ Academy</i> | 1 010 | 3 496 | 4 506 |
| Universitas <i>University</i> | 6395 | 5 601 | 11 996 |
| Jumlah/Total | 123 600 | 69 621 | 193 221 |

Sumber: Survei Angkatan Kerja Nasional Agustus 2018

Source: August National Labor Force Survey 2018

TABEL 3.2.3 Jumlah Penduduk Berumur 15 Tahun Ke Atas yang Termasuk Angkatan Kerja Menurut Kelompok Umur dan Jenis Kelamin di Kabupaten Merangin, 2018
TABLE 3.2.3 *Population Aged 15 Years and Over who are in Labour Force by Age Group and Sex in Merangin Regency, 2018*

| Kelompok Umur <i>Age Group</i> | Jenis Kelamin/Sex | | |
|-----------------------------------|--------------------------|----------------------------|------------------------|
| | Laki-laki <i>Male</i> | Perempuan <i>Female</i> | Jumlah <i>Total</i> |
| (1) | (2) | (3) | (4) |
| 15-19 | 7 453 | 4 827 | 12 380 |
| 20-24 | 14 220 | 7 419 | 21 639 |
| 25-29 | 16 950 | 11 013 | 27 963 |
| 30-34 | 16 417 | 8 280 | 25 237 |
| 35-39 | 15 175 | 8 455 | 23 630 |
| 40-44 | 14 617 | 8 755 | 23 372 |
| 45-49 | 12 389 | 6 608 | 18 997 |
| 50-54 | 8 254 | 5 048 | 13 302 |
| 55-59 | 7 677 | 3 723 | 11 400 |
| 60+ | 10 448 | 4 853 | 15 301 |
| Jumlah/Total | 123 600 | 69 621 | 193 221 |

Sumber: Survei Angkatan Kerja Nasional Agustus 2018

Source: August National Labor Force Survey 2018

PENDUDUK DAN TENAGA KERJA

Jumlah Penduduk Berumur 15 Tahun Ke Atas yang Bekerja Selama Seminggu yang Lalu Menurut Lapangan Pekerjaan Utama dan Jenis Kelamin di Kabupaten Merangin, 2018

TABEL
TABLE 3.2.4

Population Aged 15 Years and Over Who Worked During the Previous Week by Main Industry and Sex in Merangin Regency, 2018

| Lapangan Pekerjaan Utama ¹ <i>Main Industry¹</i> | Jenis Kelamin/Sex | | |
|---|--------------------------|----------------------------|------------------------|
| | Laki-laki <i>Male</i> | Perempuan <i>Female</i> | Jumlah <i>Total</i> |
| (1) | (2) | (3) | (4) |
| A | 70 307 | 31 793 | 102 100 |
| B | 7 597 | 1 516 | 9 113 |
| C | 3 296 | 2 674 | 5 970 |
| D | 371 | 0 | 371 |
| E | 952 | 168 | 1 120 |
| F | 5 111 | 0 | 5 111 |
| G | 12 510 | 13 991 | 26 501 |
| H | 4 335 | 0 | 4 335 |
| I | 3 055 | 2 702 | 5 757 |

Keterangan/Note:

- A. Pertanian, Kehutanan, dan Perikanan/*Agriculture, Forestry, and Fishery*
- B. Pertambangan dan Penggalian/*Mining and Quarrying*
- C. Industri Pengolahan/*Manufacturing*
- D. Pengadaan Listrik dan Gas/*Electricity and Gas*
- E. Pengadaan Air, Pengelolaan Sampah, Limbah, dan Daur Ulang/*Water Supply, Sewerage, Waste Management, and Remediation Activities*
- F. Konstruksi/*Construction*
- G. Perdagangan Besar dan Eceran, Reparasi Mobil dan Sepeda Motor/*Wholesale and Retail Trade, Repair of Motor Vehicles and Motorcycles*
- H. Transportasi dan Pergudangan/*Transportation and Storage*
- I. Penyediaan Akomodasi dan Makan Minum/*Accommodation and Food Service Activities*

Sumber: Survei Angkatan Kerja Nasional Agustus 2018

Source: August National Labor Force Survey 2018

Lanjutan Tabel/Continued Table 3.2.4

| Lapangan Pekerjaan Utama ¹ <i>Main Industry</i> ¹ | Jenis Kelamin/Sex | | |
|--|--------------------------|----------------------------|------------------------|
| | Laki-laki <i>Male</i> | Perempuan <i>Female</i> | Jumlah <i>Total</i> |
| (1) | (2) | (3) | (4) |
| J | 150 | 524 | 674 |
| K | 69 | 600 | 669 |
| L | 0 | 0 | 0 |
| M,N | 818 | 1 075 | 1 893 |
| O | 7 200 | 3 187 | 10 387 |
| P | 493 | 5 938 | 6 431 |
| Q | 583 | 2 931 | 3 513 |
| R,S,T,U | 999 | 1 246 | 2 425 |
| Jumlah/Total | 117 845 | 68 345 | 186 190 |

Keterangan/Not: J.Informasi dan Komunikasi/Information and Communication
 K.Jasa Keuangan dan Asuransi/Financial and Insurance Activities
 L.Real Estat/Real Estate Activities
 M,N.Jasa Perusahaan/Business Activities
 O.Administrasi Pemerintah, Pertahanan dan Jaminan Sosial Wajib/Public
 Administration and Defence, Compulsory Social Security
 P.Jasa Pendidikan/Education
 Q.Jasa Kesehatan dan Kegiatan Sosial/Human Health and Social Work Activities
 R,S,T,U.Jasa Lainnya/Other Service Activities

Sumber: Survei Angkatan Kerja Nasional Agustus 2018

Source: August National Labor Force Survey 2018

TABEL
TABLE 3.2.5

Jumlah Penduduk Berumur 15 Tahun Ke Atas yang Bekerja Selama Seminggu yang Lalu Menurut Kelompok Umur dan Jenis Kelamin di Kabupaten Merangin, 2018
Population Aged 15 Years and Over Who Worked During the Previous Week by Age Group and Sex in Merangin Regency, 2018

| Kelompok Umur/ <i>Age Group</i> | Jenis Kelamin/ <i>Sex</i> | | |
|---------------------------------|---------------------------|--------------------------|----------------------|
| | Laki-laki/ <i>Male</i> | Perempuan/ <i>Female</i> | Jumlah/ <i>Total</i> |
| (1) | (2) | (3) | (4) |
| 15-19 | 5 434 | 4 055 | 9 489 |
| 20-24 | 13 050 | 7 419 | 20 469 |
| 25-29 | 15 036 | 11 013 | 26 049 |
| 30-34 | 16 137 | 8 649 | 24 786 |
| 35-39 | 15 175 | 8 222 | 23 397 |
| 40-44 | 14 245 | 8 755 | 23 000 |
| 45-49 | 12 389 | 6 608 | 18 997 |
| 50-54 | 8 254 | 5 048 | 13 302 |
| 55-59 | 7 677 | 3 723 | 11 400 |
| 60+ | 10 448 | 4 853 | 15 301 |
| Jumlah/<i>Total</i> | 117 845 | 68 345 | 186 190 |

Sumber: Survei Angkatan Kerja Nasional Agustus 2018
Source: August National Labor Force Survey 2018

POPULATION AND EMPLOYMENT

Jumlah Penduduk Berumur 15 Tahun Ke Atas yang Bekerja Selama Seminggu yang Lalu Menurut Status Pekerjaan Utama dan Jenis Kelamin di Kabupaten Merangin, 2018

TABEL
TABLE 3.2.6

Population Aged 15 Years and Over Who Worked During the Previous Week by Main Employment Status and Sex in Merangin Regency, 2018

| Status Pekerjaan Utama/ Main Employment Status | Jenis Kelamin/Sex | | |
|--|--------------------|----------------------|------------------|
| | Laki-laki/ Male | Perempuan/ Female | Jumlah/ Total |
| (1) | (2) | (3) | (4) |
| Berusaha sendiri <i>Own account worker</i> | 28 813 | 48 222 | 41 449 |
| Berusaha dibantu buruh tidak tetap/buruh tak dibayar <i>Employer assisted by temporary worker/unpaid worker</i> | 28 454 | 30 503 | 43 078 |
| Berusaha dibantu buruh tetap/buruh dibayar <i>Employer assisted by permanent worker/paid worker</i> | 8 765 | 9 432 | 10 017 |
| Buruh/Karyawan/Pegawai <i>Regular employee</i> | 45 737 | 44 581 | 65 841 |
| Pekerja bebas <i>Casual employee</i> | 2 647 | 14 597 | 3 456 |
| Pekerja keluarga/tak dibayar <i>Family worker/unpaid worker</i> | 3 429 | 29 062 | 22 349 |
| Jumlah/Total | 117 845 | 180 842 | 186 190 |

Sumber: Survei Angkatan Kerja Nasional Agustus 2018
Source: August National Labor Force Survey 2018

PENDUDUK DAN TENAGA KERJA

Jumlah Penduduk Berumur 15 Tahun Ke Atas yang Termasuk Pengangguran Terbuka Menurut Tingkat Pendidikan Tertinggi yang Ditamatkan dan Jenis Kelamin di Kabupaten Merangin, 2018

TABEL 3.2.7
TABLE

Population Aged 15 Years and Over who were Categorized Unemployment by Educational Attainment and Sex in Merangin Regency, 2018

| Pendidikan Tertinggi yang Ditamatkan/ <i>Educational Attainment</i> | Jenis Kelamin/ <i>Sex</i> | | |
|---|---------------------------|--------------------------|----------------------|
| | Laki-laki/ <i>Male</i> | Perempuan/ <i>Female</i> | Jumlah/ <i>Total</i> |
| (1) | (2) | (3) | (4) |
| Tidak/Belum Pernah Sekolah <i>No Schooling</i> | 0 | 0 | 0 |
| Tidak/Belum Tamat SD <i>Not Yet Completed Primary School</i> | 273 | 0 | 273 |
| Sekolah Dasar <i>Primary School</i> | 826 | 0 | 826 |
| Sekolah Menengah Pertama <i>Junior High School</i> | 372 | 872 | 1 244 |
| Sekolah Menengah Atas <i>Senior High School (General)</i> | 3 182 | 0 | 3 182 |
| SMA Kejuruan <i>Senior High School (Vocational)</i> | 928 | 233 | 1 161 |
| Diploma I/II/III/ Akademi <i>Diploma I/II/III/ Academy</i> | 0 | 0 | 0 |
| Universitas <i>University</i> | 174 | 171 | 345 |
| Jumlah/<i>Total</i> | 5 755 | 1 276 | 7 031 |

Sumber: Survei Angkatan Kerja Nasional Agustus 2018
Source: August National Labor Force Survey 2018

POPULATION AND EMPLOYMENT

TABEL
TABLE

3.2.8

Jumlah Penduduk Berumur 15 Tahun Ke Atas yang Termasuk Pengangguran Terbuka Menurut Kategori Pengangguran Terbuka dan Jenis Kelamin di Kabupaten Merangin, 2018
Population Aged 15 Years and Over who were Categorized Unemployment by Unemployment Derivation and Sex in Merangin Regency, 2018

| Kategori Pengangguran Terbuka <i>Unemployment Derivation</i> | Jenis Kelamin/Sex | | |
|--|---------------------------|-----------------------------|--------------------------|
| | Laki-laki/ <i>Male</i> | Perempuan/ <i>Female</i> | Jumlah <i>/ Total</i> |
| (1) | (2) | (3) | (4) |
| 1. Mencari Pekerjaan <i>Looking for Work</i> | 5 110 | 645 | 5 755 |
| 2. Sedang Mempersiapkan Usaha <i>Establishing A New Business/Firm</i> | 0 | 0 | 0 |
| 3. Merasa Tidak Mungkin Mendapat Pekerjaan <i>Feel Impossible to Get a Job</i> | 645 | 0 | 645 |
| 4. Sudah Punya Pekerjaan tetapi Belum Mulai Bekerja <i>Have A Job in Future Start</i> | 0 | 631 | 631 |
| Jumlah/Total | 5 755 | 1 276 | 7 031 |

Sumber: Survei Angkatan Kerja Nasional Agustus 2018

Source: August National Labor Force Survey 2018

Jumlah Transmigran Menurut Tahun Penempatan di Kabupaten Merangin
Numbers of Transmigrants by Year Being Placed in Merangin Regency

TABEL
TABLE 3.2.9

| Lokasi <i>Location</i> | Tahun Penempatan <i>Year Being Placed</i> | Jumlah Transmigran <i>Number of Transmigrants</i> | |
|---------------------------|---|--|----------------|
| | | Kepala Keluarga <i>Head of Household</i> | Jiwa Person |
| (1) | (2) | (3) | (4) |
| Pamenang I | 1979/1980 | 450 | 1 987 |
| Pamenang II | 1979/1980 | 705 | 3 113 |
| Pamenang III | 1979/1980 | 430 | 1 848 |
| Pamenang IV | 1979/1980 | 415 | 1 899 |
| Pamenang V | 1981/1982 | 600 | 2 373 |
| Pamenang VI | 1981-1983 | 736 | 3 128 |
| Pamenang VII | 1982/1983 | 674 | 2 793 |
| Pamenang VIII | 1982/1983 | 436 | 1 858 |
| Pamenang IX | 1982/1983 | 400 | 1 678 |
| Pamenang X | 1983-1985 | 787 | 2 367 |
| Pamenang XI | 1984/1985 | 442 | 1 754 |
| Pamenang XII | 1984/1985 | 495 | 1 993 |
| KubangUjo I | 1980/1981 | 457 | 1 971 |
| KubangUjo II | 1980/1981 | 343 | 1 997 |
| KubangUjo III | 1981/1982 | 400 | 1 776 |
| Hitam Ulu I | 1981/1982 | 500 | 2 134 |
| Hitam Ulu II | 1981/1982 | 500 | 1 997 |
| Hitam Ulu III | 1981/1982 | 500 | 2 118 |
| Hitam Ulu IV | 1981/1982 | 380 | 1 477 |
| Hitam Ulu V | 1981/1982 | 530 | 2 187 |
| Hitam Ulu VI | 1981/1982 | 500 | 1 920 |
| Hitam Ulu IX | 1983/1984 | 383 | 1 582 |
| Hitam Ulu XI | 1984/1985 | 270 | 1 158 |
| Hitam Ulu XII | 1984/1985 | 473 | 2 078 |
| KuamangKuning XI | 1984/1985 | 395 | 1 495 |
| KuamangKuning XII | 1984/1985 | 206 | 897 |
| KuamangKuning XIII | 1984/1985 | 254 | 1 048 |
| TiangPumpang | 1991/1992 | 200 | 743 |
| PulauBayur | 1992/1993 | 126 | 403 |
| Nalo Gedang | 1992/1993 | 125 | 474 |
| Baru Nalo | 1992/1993 | 125 | 462 |
| BatangKibul I | 2002 | 264 | 889 |
| BatangKibul II | 2002 | 236 | 956 |
| PulauTebakar | 2003-2006 | 300 | 1 176 |

Sumber : Dinas Sosial, Ketenagakerjaan dan Transmigrasi Provinsi Jambi
 Source :Regional Office of The Manpower and Transmigration, Jambi Province

BAB/ Chapter 4

SOSIAL



Angka Partisipasi Murni (APM)

Net Enrollment Rate

SD/MI/Elementary School

99,59

SMP/MTs/Junior High School

78,02

SMA/SMK/MA/Senior High
School

48,99



BAB 4 SOSIAL

4.1 Pendidikan

Salah satu program pokok pembangunan Kabupaten Merangin adalah meningkatkan pembangunan sektor pendidikan formal mulai dari tingkat sekolah dasar sampai dengan perguruan tinggi dan pendidikan non formal berupa pendidikan dan latihan berbagai bidang pengetahuan keterampilan yang diperlukan untuk pembangunan serta pembinaan generasi muda dan generasi yang sehat jasmani dan rohani.

Jumlah sekolah negeri dan swasta di Kabupaten Merangin tahun 2018 adalah :

- TK =
- SD = 317
- SMP = 88
- SMU = 23
- SMK = 17

4.2 Kesehatan

Penyediaan berbagai sarana kesehatan di Kabupaten Merangin disajikan dalam tabel 4.2.3. Pada tahun 2018 terdapat 1 buah Rumah Sakit Umum Daerah, 27 buah Puskesmas, dan 458 posyandu. Selain itu, pada tabel 4.2.5 – 4.2.8 disajikan jumlah tenaga kesehatan yang terdiri dari tenaga dokter, tenaga keperawatan, bidan, tenaga kefarmasian, teknisi medis, tenaga gizi dan tenaga kesehatan masyarakat.

Data tentang akseptor keluarga berencana dapat dilihat mulai dari

CHAPTER IV SOCIAL

4.1 Education

One of the main program of Merangin Government is to improve the education from elementary school up to university and non formal ones such as both education and training with variety of vocationalities in case to develop and bring up the youth generations and gymnastic in preparing them with health body and spirit.

The numbers of school in Merangin Regency in 2018 :

- Kindergarten =
- Primary School= 317
- Junior High School = 88
- Senior High School = 23
- Vocational Senior High School =17

4.2 The Health

The health equipment of health item in Merangin Regency were shown at table 4.2.3. In 2018 we could find out 1 Public State Hospital, 27 centre of public health, and 458 integrated health service. Besides, in table 4.2.5 – 4.2.8 there are providers the number of health personnel including doctor, nurses, pharmacy nutrient specialist, medical technician, and public health.

Table 4.2.15 shows data about family planning acceptor.

SOCIAL

tabel 4.2.15.

4.3 Agama

Sub bab tentang keagamaan meliputi data tentang jumlah tempat ibadah (masjid, mushola, gereja, pura, vihara, dan klenteng) dan data jamaah haji.

4.3 Religion

This sub topic covered data about number of house of worship (mosque, musholla, churches, temples, vihara's and china temple) and number of pilgrim.

<https://meranginkab.bps.go.id>

Tabel 4.1.1 **Jumlah Sekolah, Guru, dan Murid Taman Kanak-kanak (TK) di Bawah Kementerian Pendidikan dan Kebudayaan Menurut Kecamatan di Kabupaten Merangin, (2017/2018)**
Table 4.1.1 **Number of Schools, Teachers, and Pupils in Kindergarten Under The Ministry of Education and Culture by Sub District in Merangin Regency, (2017/2018)**

| Kecamatan Sub District | Sekolah/Schools | | |
|---------------------------|------------------|-------------------|----------------|
| | Negeri Public | Swasta Private | Total Total |
| (1) | (2) | (3) | (4) |
| Jangkat | ... | ... | 7 |
| Jangkat Timur | ... | ... | 10 |
| Muara Siau | ... | ... | 8 |
| Lembah Masurai | ... | ... | 17 |
| Tiang Pumpung | ... | ... | 1 |
| Pamenang | ... | ... | 14 |
| Pamenang Barat | ... | ... | 5 |
| Renah Pamenang | ... | ... | 8 |
| Pamenang Selatan | ... | ... | 4 |
| Bangko | ... | ... | 27 |
| Bangko Barat | ... | ... | 5 |
| Nalo Tantan | ... | ... | 5 |
| Batang Masumai | ... | ... | 5 |
| Sungai Manau | ... | ... | 9 |
| Renah Pembarap | ... | ... | 11 |
| Pangkalan Jambu | ... | ... | 9 |
| Tabir | ... | ... | 6 |
| Tabir Ulu | ... | ... | 4 |
| Tabir Selatan | ... | ... | 22 |
| Tabir Ilir | ... | ... | 6 |
| Tabir Timur | ... | ... | 2 |
| Tabir Lintas | ... | ... | 6 |
| Margo Tabir | ... | ... | 9 |
| Tabir Barat | ... | ... | 11 |
| Merangin | ... | ... | 211 |

Lanjutan Tabel/Continued Table 4.1.1

| Kecamatan Sub District | Guru ¹ /Teachers ¹ | | |
|---------------------------|--|-------------------|----------------|
| | Negeri Public | Swasta Private | Total Total |
| (1) | (5) | (6) | (7) |
| Jangkat | ... | ... | 15 |
| Jangkat Timur | ... | ... | 14 |
| Muara Siau | ... | ... | 5 |
| Lembah Masurai | ... | ... | 25 |
| Tiang Pumpung | ... | ... | 2 |
| Pamenang | ... | ... | 34 |
| Pamenang Barat | ... | ... | 14 |
| Renah Pamenang | ... | ... | 22 |
| Pamenang Selatan | ... | ... | 7 |
| Bangko | ... | ... | 113 |
| Bangko Barat | ... | ... | 14 |
| Nalo Tantan | ... | ... | 10 |
| Batang Masumai | ... | ... | 12 |
| Sungai Manau | ... | ... | 28 |
| Renah Pembarap | ... | ... | 19 |
| Pangkalan Jambu | ... | ... | 27 |
| Tabir | ... | ... | 21 |
| Tabir Ulu | ... | ... | 4 |
| Tabir Selatan | ... | ... | 58 |
| Tabir Ilir | ... | ... | 13 |
| Tabir Timur | ... | ... | 7 |
| Tabir Lintas | ... | ... | 12 |
| Margo Tabir | ... | ... | 8 |
| Tabir Barat | ... | ... | 13 |
| Merangin | ... | ... | 497 |

Lanjutan Tabel/Continued Table 4.1.1

| Kecamatan Sub District | Murid/Students | | |
|---------------------------|------------------|-------------------|----------------|
| | Negeri Public | Swasta Private | Total Total |
| (1) | (5) | (6) | (7) |
| Jangkat | ... | ... | 93 |
| Jangkat Timur | ... | ... | 126 |
| Muara Siau | ... | ... | 52 |
| Lembah Masurai | ... | ... | 411 |
| Tiang Pumpung | ... | ... | 18 |
| Pamenang | ... | ... | 413 |
| Pamenang Barat | ... | ... | 185 |
| Renah Pamenang | ... | ... | 210 |
| Pamenang Selatan | ... | ... | 127 |
| Bangko | ... | ... | 1115 |
| Bangko Barat | ... | ... | 144 |
| Nalo Tantan | ... | ... | 70 |
| Batang Masumai | ... | ... | 152 |
| Sungai Manau | ... | ... | 255 |
| Renah Pembarap | ... | ... | 162 |
| Pangkalan Jambu | ... | ... | 250 |
| Tabir | ... | ... | 234 |
| Tabir Ulu | ... | ... | 106 |
| Tabir Selatan | ... | ... | 689 |
| Tabir Ilir | ... | ... | 158 |
| Tabir Timur | ... | ... | 83 |
| Tabir Lintas | ... | ... | 101 |
| Margo Tabir | ... | ... | 91 |
| Tabir Barat | ... | ... | 99 |
| Merangin | ... | ... | 5 344 |

Catatan/Note:

Sumber/Source:

¹ Jumlah guru termasuk kepala sekolah dan guru/The Total of teachers including headmaster and teacher
Dinas Pendidikan Kabupaten Merangin/National Education Service of Merangin Regency

Tabel 4.1.2 Jumlah Sekolah, Guru, dan Murid Raudatul Athfal (RA) di Bawah Kementerian Agama Menurut Kecamatan di Kabupaten Merangin, (2017/2018)
Table *Number of Schools, Teachers, and Pupils in Raudatul Athfal (RA) Under The Ministry of Religious by Sub District in Merangin Regency, (2017/2018)*

| Kecamatan Sub District | Sekolah Schools | Guru Teachers | Siswa Pupils |
|---------------------------|--------------------|------------------|-----------------|
| (1) | (2) | (3) | (4) |
| Jangkat | - | - | - |
| Jangkat Timur | - | - | - |
| Muara Siau | - | - | - |
| Lembah Masurai | - | - | - |
| Tiang Pumpung | - | - | - |
| Pamenang | - | - | - |
| Pamenang Barat | - | - | - |
| Renah Pamenang | - | - | - |
| Pamenang Selatan | - | - | - |
| Bangko | - | - | - |
| Bangko Barat | - | - | - |
| Nalo Tantan | - | - | - |
| Batang Masumai | - | - | - |
| Sungai Manau | - | - | - |
| Renah Pembarap | - | - | - |
| Pangkalan Jambu | - | - | - |
| Tabir | - | - | - |
| Tabir Ulu | - | - | - |
| Tabir Selatan | - | - | - |
| Tabir Ilir | - | - | - |
| Tabir Timur | - | - | - |
| Tabir Lintas | - | - | - |
| Margo Tabir | - | - | - |
| Tabir Barat | - | - | - |
| - | - | - | - |
| Merangin | - | - | - |

Catatan/Note:
 Sumber/Source:

Kementerian Agama, Data Semester Ganjil/Ministry Religious , Odd Semester Data

Tabel
Table 4.1.3

Jumlah Sekolah, Guru, dan Murid Sekolah Dasar (SD) di Bawah Kementerian Pendidikan dan Kebudayaan Menurut Kecamatan di Kabupaten Merangin, (2017/2018)
Number of Schools, Teachers, and Pupils in Primary Schools n Under The Ministry of Education and Culture by Sub District in Merangin Regency, (2017/2018)

| Kecamatan Sub District | Sekolah/Schools | | |
|---------------------------|------------------|-------------------|----------------|
| | Negeri Public | Swasta Private | Total Total |
| (1) | (2) | (3) | (4) |
| Jangkat | 15 | ... | 15 |
| Jangkat Timur | 16 | ... | 16 |
| Muara Siau | 17 | ... | 17 |
| Lembah Masurai | 18 | ... | 18 |
| Tiang Pumpung | 7 | ... | 7 |
| Pamenang | 22 | ... | 22 |
| Pamenang Barat | 12 | 2 | 14 |
| Renah Pamenang | 8 | ... | 8 |
| Pamenang Selatan | 7 | ... | 7 |
| Bangko | 23 | 2 | 25 |
| Bangko Barat | 11 | ... | 11 |
| Nalo Tantan | 11 | ... | 11 |
| Batang Masumai | 13 | 1 | 14 |
| Sungai Manau | 12 | ... | 12 |
| Renah Pembarap | 16 | ... | 16 |
| Pangkalan Jambu | 8 | ... | 8 |
| Tabir | 21 | ... | 21 |
| Tabir Ulu | 10 | ... | 10 |
| Tabir Selatan | 15 | 2 | 17 |
| Tabir Ilir | 9 | ... | 9 |
| Tabir Timur | 6 | ... | 6 |
| Tabir Lintas | 7 | ... | 7 |
| Margo Tabir | 7 | ... | 7 |
| Tabir Barat | 19 | ... | 19 |
| Merangin | 310 | 7 | 317 |

Lanjutan Tabel/Continued Table 4.1.3

| Kecamatan Sub District | Guru ¹ /Teachers ¹ | | |
|---------------------------|--|-------------------|----------------|
| | Negeri Public | Swasta Private | Total Total |
| (1) | (5) | (6) | (7) |
| Jangkat | 160 | ... | 160 |
| Jangkat Timur | 154 | ... | 154 |
| Muara Siau | 155 | ... | 155 |
| Lembah Masurai | 180 | ... | 180 |
| Tiang Pumpung | 66 | ... | 66 |
| Pamenang | 255 | ... | 255 |
| Pamenang Barat | 128 | 19 | 147 |
| Renah Pamenang | 85 | ... | 85 |
| Pamenang Selatan | 82 | ... | 82 |
| Bangko | 441 | 17 | 458 |
| Bangko Barat | 124 | ... | 124 |
| Nalo Tantan | 122 | ... | 122 |
| Batang Masumai | 168 | 16 | 184 |
| Sungai Manau | 130 | ... | 130 |
| Renah Pembarap | 158 | ... | 158 |
| Pangkalan Jambu | 79 | ... | 79 |
| Tabir | 245 | ... | 245 |
| Tabir Ulu | 91 | ... | 91 |
| Tabir Selatan | 178 | 5 | 183 |
| Tabir Ilir | 66 | ... | 66 |
| Tabir Timur | 66 | ... | 66 |
| Tabir Lintas | 64 | ... | 64 |
| Margo Tabir | 83 | ... | 83 |
| Tabir Barat | 157 | ... | 157 |
| Merangin | 3 437 | 57 | 3494 |

Lanjutan Tabel/Continued Table 4.1.3

| Kecamatan Sub District | Murid/Students | | |
|---------------------------|------------------|-------------------|----------------|
| | Negeri Public | Swasta Private | Total Total |
| (1) | (5) | (6) | (7) |
| Jangkat | 1 257 | ... | 1 257 |
| Jangkat Timur | 1 422 | ... | 1 422 |
| Muara Siau | 1 222 | ... | 1 222 |
| Lembah Masurai | 2 292 | ... | 2 292 |
| Tiang Pumpung | 505 | ... | 505 |
| Pamenang | 4 081 | ... | 4 081 |
| Pamenang Barat | 1 840 | 168 | 2 008 |
| Renah Pamenang | 1 445 | ... | 1 445 |
| Pamenang Selatan | 1 312 | ... | 1 312 |
| Bangko | 5 938 | 181 | 6 119 |
| Bangko Barat | 1 274 | ... | 1 274 |
| Nalo Tantan | 1 449 | ... | 1 449 |
| Batang Masumai | 1 118 | 401 | 1 519 |
| Sungai Manau | 1 360 | ... | 1 360 |
| Renah Pembarap | 1 611 | ... | 1 611 |
| Pangkalan Jambu | 798 | ... | 798 |
| Tabir | 4 128 | ... | 4 128 |
| Tabir Ulu | 966 | ... | 966 |
| Tabir Selatan | 3 652 | 87 | 3 739 |
| Tabir Ilir | 1 165 | ... | 1 165 |
| Tabir Timur | 1 008 | ... | 1 008 |
| Tabir Lintas | 932 | ... | 932 |
| Margo Tabir | 1 515 | ... | 1 515 |
| Tabir Barat | 1 515 | ... | 1 515 |
| Merangin | 43 805 | 837 | 44 642 |

Catatan/Note:

Sumber/Source:

¹ Jumlah guru termasuk kepala sekolah dan guru/The Total of teachers including headmaster and teacher
Kementerian Pendidikan dan Kebudayaan, Data Semester Ganjil/Ministry and Culture, Odd Semester Data

Tabel
Table 4.1.4

Jumlah Sekolah, Guru, dan Murid Madrasah Ibtidaiyah (MI) di Bawah Kementerian Agama Menurut Kecamatan di Kabupaten Merangin, (2017/2018)

Number of Schools, Teachers, and Pupils in Madrasah Ibtidaiyah (MI) Under The Ministry of Religious by Sub District in Merangin Regency, (2017/2018)

| Kecamatan Sub District | Sekolah/Schools | | |
|---------------------------|------------------|-------------------|----------------|
| | Negeri Public | Swasta Private | Total Total |
| (1) | (2) | (3) | (4) |
| Jangkat | 1 | 1 | 2 |
| Jangkat Timur | 0 | 0 | 0 |
| Muara Siau | 0 | 0 | 0 |
| Lembah Masurai | 0 | 0 | 0 |
| Tiang Pumpung | 0 | 0 | 0 |
| Pamenang | 1 | 4 | 5 |
| Pamenang Barat | 0 | 0 | 0 |
| Renah Pamenang | 1 | 1 | 2 |
| Pamenang Selatan | 0 | 0 | 0 |
| Bangko | 1 | 1 | 2 |
| Bangko Barat | 0 | 0 | 0 |
| Nalo Tantan | 0 | 0 | 0 |
| Batang Masumai | 0 | 1 | 1 |
| Sungai Manau | 1 | 0 | 1 |
| Renah Pembarap | 0 | 5 | 5 |
| Pangkalan Jambu | 0 | 0 | 0 |
| Tabir | 0 | 1 | 1 |
| Tabir Ulu | 0 | 2 | 2 |
| Tabir Selatan | 0 | 2 | 2 |
| Tabir Ilir | 0 | 0 | 0 |
| Tabir Timur | 0 | 0 | 0 |
| Tabir Lintas | 0 | 1 | 1 |
| Margo Tabir | 0 | 0 | 0 |
| Tabir Barat | 0 | 0 | 0 |
| Merangin | 5 | 19 | 24 |

Lanjutan Tabel/Continued Table 4.1.4

| Kecamatan Sub District | Guru/Teachers | | |
|---------------------------|------------------|-------------------|----------------|
| | Negeri Public | Swasta Private | Total Total |
| (1) | (5) | (6) | (7) |
| Jangkat | 13 | 10 | 23 |
| Jangkat Timur | 0 | 0 | 0 |
| Muara Siau | 0 | 0 | 0 |
| Lembah Masurai | 0 | 0 | 0 |
| Tiang Pumpung | 0 | 0 | 0 |
| Pamenang | 17 | 36 | 53 |
| Pamenang Barat | 0 | 0 | 0 |
| Renah Pamenang | 15 | 10 | 25 |
| Pamenang Selatan | 0 | 0 | 0 |
| Bangko | 34 | 13 | 47 |
| Bangko Barat | 0 | 0 | 0 |
| Nalo Tantan | 0 | 0 | 0 |
| Batang Masumai | 0 | 11 | 11 |
| Sungai Manau | 12 | 0 | 12 |
| Renah Pembarap | 0 | 40 | 40 |
| Pangkalan Jambu | 0 | 0 | 0 |
| Tabir | 0 | 9 | 9 |
| Tabir Ulu | 0 | 13 | 13 |
| Tabir Selatan | 0 | 8 | 8 |
| Tabir Ilir | 0 | 0 | 0 |
| Tabir Timur | 0 | 0 | 0 |
| Tabir Lintas | 0 | 8 | 8 |
| Margo Tabir | 0 | 0 | 0 |
| Tabir Barat | 0 | 0 | 0 |
| Merangin | 91 | 158 | 249 |

Lanjutan Tabel/Continued Table 4.1.4

| Kecamatan Sub District | Murid/Students | | |
|---------------------------|------------------|-------------------|----------------|
| | Negeri Public | Swasta Private | Total Total |
| (1) | (5) | (6) | (7) |
| Jangkat | 129 | 111 | 240 |
| Jangkat Timur | 0 | 0 | 0 |
| Muara Siau | 0 | 0 | 0 |
| Lembah Masurai | 0 | 0 | 0 |
| Tiang Pumpung | 0 | 0 | 0 |
| Pamenang | 173 | 272 | 445 |
| Pamenang Barat | 0 | 0 | 0 |
| Renah Pamenang | 135 | 136 | 271 |
| Pamenang Selatan | 0 | 0 | 0 |
| Bangko | 549 | 40 | 589 |
| Bangko Barat | 0 | 0 | 0 |
| Nalo Tantan | 0 | 0 | 0 |
| Batang Masumai | 0 | 85 | 85 |
| Sungai Manau | 150 | 0 | 150 |
| Renah Pembarap | 0 | 154 | 154 |
| Pangkalan Jambu | 0 | 0 | 0 |
| Tabir | 0 | 63 | 63 |
| Tabir Ulu | 0 | 179 | 179 |
| Tabir Selatan | 0 | 100 | 100 |
| Tabir Ilir | 0 | 0 | 0 |
| Tabir Timur | 0 | 0 | 0 |
| Tabir Lintas | 0 | 57 | 57 |
| Margo Tabir | 0 | 0 | 0 |
| Tabir Barat | 0 | 0 | 0 |
| Merangin | 1 136 | 1 197 | 2 333 |

Catatan/Note:

Sumber/Source:

Kementerian Agama, Data Semester Ganjil/Ministry of Religious , Odd Semester Data

Tabel
Table 4.1.5

Jumlah Sekolah, Guru, dan Murid Sekolah Menengah Pertama (SMP) di Bawah Kementerian Pendidikan dan Kebudayaan Menurut Kecamatan di Kabupaten Merangin, (2017/2018)
Number of Schools, Teachers, and Pupils in Junior High Schools Under The Ministry of Education and Culture by Sub District in Merangin Regency, (2017/2018)

| Kecamatan Sub District | Sekolah/Schools | | |
|---------------------------|------------------|-------------------|----------------|
| | Negeri Public | Swasta Private | Total Total |
| (1) | (2) | (3) | (4) |
| Jangkat | 8 | ... | 8 |
| Jangkat Timur | 7 | ... | 7 |
| Muara Siau | 4 | ... | 4 |
| Lembah Masurai | 5 | ... | 5 |
| Tiang Pumpung | 3 | ... | 3 |
| Pamenang | 5 | ... | 5 |
| Pamenang Barat | 3 | ... | 3 |
| Renah Pamenang | 3 | ... | 3 |
| Pamenang Selatan | 4 | ... | 4 |
| Bangko | 5 | 2 | 7 |
| Bangko Barat | 2 | ... | 2 |
| Nalo Tantan | 3 | ... | 3 |
| Batang Masumai | 2 | 1 | 3 |
| Sungai Manau | 2 | ... | 2 |
| Renah Pembarap | 4 | ... | 4 |
| Pangkalan Jambu | 1 | ... | 1 |
| Tabir | 4 | ... | 4 |
| Tabir Ulu | 2 | ... | 2 |
| Tabir Selatan | 5 | ... | 5 |
| Tabir Ilir | 2 | ... | 2 |
| Tabir Timur | 2 | ... | 2 |
| Tabir Lintas | 1 | 1 | 2 |
| Margo Tabir | 1 | 1 | 2 |
| Tabir Barat | 5 | ... | 5 |
| Merangin | 83 | 5 | 88 |

Lanjutan Tabel/Continued Table 4.1.5

| Kecamatan Sub District | Guru ¹ /Teachers ¹ | | |
|---------------------------|--|-------------------|----------------|
| | Negeri Public | Swasta Private | Total Total |
| (1) | (5) | (6) | (7) |
| Jangkat | 67 | ... | 67 |
| Jangkat Timur | 34 | ... | 34 |
| Muara Siau | 35 | ... | 35 |
| Lembah Masurai | 58 | ... | 58 |
| Tiang Pumpung | 30 | ... | 30 |
| Pamenang | 78 | ... | 78 |
| Pamenang Barat | 43 | ... | 43 |
| Renah Pamenang | 32 | ... | 32 |
| Pamenang Selatan | 42 | ... | 42 |
| Bangko | 172 | 20 | 192 |
| Bangko Barat | 17 | ... | 17 |
| Nalo Tantan | 51 | ... | 51 |
| Batang Masumai | 23 | 10 | 33 |
| Sungai Manau | 20 | ... | 20 |
| Renah Pembarap | 29 | ... | 29 |
| Pangkalan Jambu | 15 | ... | 15 |
| Tabir | 62 | ... | 62 |
| Tabir Ulu | 19 | ... | 19 |
| Tabir Selatan | 89 | ... | 89 |
| Tabir Ilir | 27 | ... | 27 |
| Tabir Timur | 17 | ... | 17 |
| Tabir Lintas | 12 | 8 | 20 |
| Margo Tabir | 37 | 2 | 39 |
| Tabir Barat | 36 | ... | 36 |
| Merangin | 1 045 | 40 | 1 085 |

Lanjutan Tabel/Continued Table 4.1.5

| Kecamatan Sub District | Murid/Students | | |
|---------------------------|------------------|-------------------|----------------|
| | Negeri Public | Swasta Private | Total Total |
| (1) | (5) | (6) | (7) |
| Jangkat | 366 | ... | 366 |
| Jangkat Timur | 239 | ... | 239 |
| Muara Siau | 216 | ... | 216 |
| Lembah Masurai | 567 | ... | 567 |
| Tiang Pumpung | 139 | ... | 139 |
| Pamenang | 1 055 | ... | 1 055 |
| Pamenang Barat | 385 | ... | 385 |
| Renah Pamenang | 416 | ... | 416 |
| Pamenang Selatan | 573 | ... | 573 |
| Bangko | 2 479 | 349 | 2 828 |
| Bangko Barat | 132 | ... | 132 |
| Nalo Tantan | 623 | ... | 623 |
| Batang Masumai | 85 | 117 | 202 |
| Sungai Manau | 265 | ... | 265 |
| Renah Pembarap | 310 | ... | 310 |
| Pangkalan Jambu | 61 | ... | 61 |
| Tabir | 962 | ... | 962 |
| Tabir Ulu | 274 | ... | 274 |
| Tabir Selatan | 1 172 | ... | 1 172 |
| Tabir Ilir | 329 | ... | 329 |
| Tabir Timur | 218 | ... | 218 |
| Tabir Lintas | 52 | 148 | 200 |
| Margo Tabir | 586 | 58 | 644 |
| Tabir Barat | 194 | ... | 194 |
| Merangin | 11 698 | 672 | 12 370 |

Catatan/Note:

Sumber/Source:

¹ Jumlah guru termasuk kepala sekolah dan guru/The Total of teachers including headmaster and teacher
Kementerian Pendidikan dan Kebudayaan, Data Semester
Ganjil/Ministry and Culture , Odd Semester Data

Tabel 4.1.6 **Jumlah Sekolah, Guru, dan Murid Madrasah Tsanawiyah (MTs) di Bawah Kementerian Agama Menurut Kecamatan di Kabupaten Merangin, (2017/2018)**
Table 4.1.6 **Number of Schools, Teachers, and Pupils in Madrasah Tsanawiyah (MTs) Under The Ministry of Religious by Sub District in Merangin Regency, (2017/2018)**

| Kecamatan Sub District | Sekolah/Schools | | |
|---------------------------|------------------|-------------------|----------------|
| | Negeri Public | Swasta Private | Total Total |
| (1) | (2) | (3) | (4) |
| Jangkat | 0 | 2 | 2 |
| Jangkat Timur | 0 | 1 | 1 |
| Muara Siau | 0 | 3 | 3 |
| Lembah Masurai | 0 | 0 | 0 |
| Tiang Pumpung | 0 | 1 | 1 |
| Pamenang | 1 | 3 | 4 |
| Pamenang Barat | 1 | 1 | 2 |
| Renah Pamenang | 0 | 1 | 1 |
| Pamenang Selatan | 0 | 2 | 2 |
| Bangko | 1 | 1 | 2 |
| Bangko Barat | 0 | 0 | 0 |
| Nalo Tantan | 0 | 2 | 2 |
| Batang Masumai | 0 | 2 | 2 |
| Sungai Manau | 1 | 1 | 2 |
| Renah Pembarap | 0 | 5 | 5 |
| Pangkalan Jambu | 1 | 0 | 1 |
| Tabir | 1 | 0 | 1 |
| Tabir Ulu | 0 | 2 | 2 |
| Tabir Selatan | 0 | 2 | 2 |
| Tabir Ilir | 0 | 0 | 0 |
| Tabir Timur | 0 | 0 | 0 |
| Tabir Lintas | 0 | 3 | 3 |
| Margo Tabir | 1 | 1 | 2 |
| Tabir Barat | 0 | 1 | 1 |
| Merangin | 7 | 34 | 41 |

Lanjutan Tabel/Continued Table 4.1.6

| Kecamatan Sub District | Guru/Teachers | | |
|---------------------------|------------------|-------------------|----------------|
| | Negeri Public | Swasta Private | Total Total |
| (1) | (5) | (6) | (7) |
| Jangkat | 0 | 15 | 15 |
| Jangkat Timur | 0 | 8 | 8 |
| Muara Siau | 0 | 40 | 40 |
| Lembah Masurai | 0 | 0 | 0 |
| Tiang Pumpung | 0 | 3 | 3 |
| Pamenang | 25 | 30 | 55 |
| Pamenang Barat | 32 | 11 | 43 |
| Renah Pamenang | 0 | 12 | 12 |
| Pamenang Selatan | 0 | 25 | 25 |
| Bangko | 42 | 16 | 58 |
| Bangko Barat | 0 | 0 | 0 |
| Nalo Tantan | 0 | 32 | 32 |
| Batang Masumai | 0 | 23 | 23 |
| Sungai Manau | 11 | 8 | 19 |
| Renah Pembarap | 0 | 65 | 65 |
| Pangkalan Jambu | 21 | 0 | 21 |
| Tabir | 25 | 0 | 25 |
| Tabir Ulu | 0 | 9 | 9 |
| Tabir Selatan | 0 | 28 | 28 |
| Tabir Ilir | 0 | 0 | 0 |
| Tabir Timur | 0 | 0 | 0 |
| Tabir Lintas | 0 | 23 | 23 |
| Margo Tabir | 21 | 9 | 30 |
| Tabir Barat | 0 | 15 | 15 |
| Merangin | 177 | 372 | 549 |

Lanjutan Tabel/Continued Table 4.1.6

| Kecamatan Sub District | Murid/Students | | |
|---------------------------|------------------|-------------------|----------------|
| | Negeri Public | Swasta Private | Total Total |
| (1) | (5) | (6) | (7) |
| Jangkat | 0 | 253 | 253 |
| Jangkat Timur | 0 | 162 | 162 |
| Muara Siau | 0 | 547 | 547 |
| Lembah Masurai | 0 | 0 | 0 |
| Tiang Pumpung | 0 | 13 | 13 |
| Pamenang | 390 | 265 | 655 |
| Pamenang Barat | 287 | 72 | 359 |
| Renah Pamenang | 0 | 112 | 112 |
| Pamenang Selatan | 0 | 224 | 224 |
| Bangko | 586 | 588 | 1174 |
| Bangko Barat | 0 | 0 | 0 |
| Nalo Tantan | 0 | 170 | 170 |
| Batang Masumai | 122 | 136 | 258 |
| Sungai Manau | 0 | 836 | 836 |
| Renah Pembarap | 184 | 0 | 184 |
| Pangkalan Jambu | 313 | 0 | 313 |
| Tabir | 0 | 266 | 266 |
| Tabir Ulu | 0 | 245 | 245 |
| Tabir Selatan | 0 | 0 | 0 |
| Tabir Ilir | 0 | 0 | 0 |
| Tabir Timur | 0 | 0 | 0 |
| Tabir Lintas | 0 | 291 | 291 |
| Margo Tabir | 159 | 57 | 216 |
| Tabir Barat | 0 | 39 | 39 |
| Merangin | 2 041 | 4 276 | 6 317 |

Catatan/Note:

Sumber/Source:

Kementerian Agama, Data Semester Ganjil/Ministry of Religious , Odd Semester Data

Tabel
Table 4.1.7

Jumlah Sekolah, Guru, dan Murid Sekolah Menengah Atas (SMA) di Bawah Kementerian Pendidikan dan Kebudayaan Menurut Kecamatan di Kabupaten Merangin, (2017/2018)
Number of Schools, Teachers, and Pupils in Senior High Schools Under The Ministry of Education and Culture by Sub District in Merangin Regency, (2017/2018)

| Kecamatan Sub District | Sekolah/Schools | | |
|---------------------------|------------------|-------------------|----------------|
| | Negeri Public | Swasta Private | Total Total |
| (1) | (2) | (3) | (4) |
| Jangkat | 1 | ... | 1 |
| Jangkat Timur | 1 | ... | 1 |
| Muara Siau | 1 | ... | 1 |
| Lembah Masurai | 1 | ... | 1 |
| Tiang Pumpung | 1 | ... | 1 |
| Pamenang | 1 | ... | 1 |
| Pamenang Barat | 1 | ... | 1 |
| Renah Pamenang | 1 | ... | 1 |
| Pamenang Selatan | ... | ... | ... |
| Bangko | 3 | 1 | 4 |
| Bangko Barat | ... | ... | ... |
| Nalo Tantan | 1 | ... | 1 |
| Batang Masumai | 1 | ... | 1 |
| Sungai Manau | 1 | ... | 1 |
| Renah Pembarap | 1 | ... | 1 |
| Pangkalan Jambu | ... | ... | ... |
| Tabir | 1 | ... | 1 |
| Tabir Ulu | 1 | ... | 1 |
| Tabir Selatan | 2 | ... | 2 |
| Tabir Ilir | ... | ... | ... |
| Tabir Timur | ... | ... | ... |
| Tabir Lintas | ... | 1 | 1 |
| Margo Tabir | 1 | ... | 1 |
| Tabir Barat | ... | 1 | 1 |
| Merangin | 20 | 3 | 23 |

Lanjutan Tabel/Continued Table 4.1.7

| Kecamatan Sub District | Guru ¹ /Teachers ² | | |
|---------------------------|--|-------------------|----------------|
| | Negeri Public | Swasta Private | Total Total |
| (1) | (5) | (6) | (7) |
| Jangkat | 25 | ... | 25 |
| Jangkat Timur | 15 | ... | 15 |
| Muara Siau | 18 | ... | 18 |
| Lembah Masurai | 12 | ... | 12 |
| Tiang Pumpung | 2 | ... | 2 |
| Pamenang | 30 | ... | 30 |
| Pamenang Barat | 42 | ... | 42 |
| Renah Pamenang | 26 | ... | 26 |
| Pamenang Selatan | ... | ... | ... |
| Bangko | 98 | 1 | 99 |
| Bangko Barat | ... | ... | ... |
| Nalo Tantan | 52 | ... | 52 |
| Batang Masumai | 19 | ... | 19 |
| Sungai Manau | 16 | ... | 16 |
| Renah Pembarap | 15 | ... | 15 |
| Pangkalan Jambu | ... | ... | ... |
| Tabir | 42 | ... | 42 |
| Tabir Ulu | 13 | ... | 13 |
| Tabir Selatan | 46 | ... | 46 |
| Tabir Ilir | ... | ... | ... |
| Tabir Timur | ... | ... | ... |
| Tabir Lintas | ... | 2 | 2 |
| Margo Tabir | 27 | ... | 27 |
| Tabir Barat | ... | 6 | 6 |
| Merangin | 498 | 9 | 507 |

Lanjutan Tabel/Continued Table 4.1.7

| Kecamatan Sub District | Murid/Students | | |
|---------------------------|------------------|-------------------|----------------|
| | Negeri Public | Swasta Private | Total Total |
| (1) | (5) | (6) | (7) |
| Jangkat | 189 | ... | 189 |
| Jangkat Timur | 164 | ... | 164 |
| Muara Siau | 170 | ... | 170 |
| Lembah Masurai | 130 | ... | 130 |
| Tiang Pumpung | 36 | ... | 36 |
| Pamenang | 458 | ... | 458 |
| Pamenang Barat | 814 | ... | 814 |
| Renah Pamenang | 439 | ... | 439 |
| Pamenang Selatan | ... | ... | ... |
| Bangko | 1 118 | 52 | 1 170 |
| Bangko Barat | ... | ... | ... |
| Nalo Tantan | 877 | ... | 877 |
| Batang Masumai | 175 | ... | 175 |
| Sungai Manau | 360 | ... | 360 |
| Renah Pembarap | 121 | ... | 121 |
| Pangkalan Jambu | ... | ... | ... |
| Tabir | 481 | ... | 481 |
| Tabir Ulu | 176 | ... | 176 |
| Tabir Selatan | 680 | ... | 680 |
| Tabir Ilir | ... | ... | ... |
| Tabir Timur | ... | ... | ... |
| Tabir Lintas | ... | 45 | 45 |
| Margo Tabir | 328 | ... | 328 |
| Tabir Barat | ... | 35 | 35 |
| Merangin | 6 716 | 132 | 6 848 |

Catatan/Note:

Sumber/Source:

- ¹ Jumlah guru termasuk kepala sekolah dan guru/The Total of teachers including headmaster and teacher
Kementerian Pendidikan dan Kebudayaan, Data Semester Ganjil/Ministry and Culture , Odd Semester Data

Jumlah Sekolah, Guru, dan Murid Sekolah Menengah Kejuruan (SMK) di Bawah Kementerian Pendidikan dan Kebudayaan Menurut Kecamatan di Kabupaten Merangin, (2017/2018)

Tabel
Table 4.1.8

Number of Schools, Teachers, and Pupils in Vocational High Schools Under The Ministry of Education and Culture by Sub District in Merangin Regency, (2017/2018)

| Kecamatan Sub District | Sekolah/Schools | | |
|---------------------------|------------------|-------------------|----------------|
| | Negeri Public | Swasta Private | Total Total |
| (1) | (2) | (3) | (4) |
| Jangkat | 1 | ... | 1 |
| Jangkat Timur | ... | ... | ... |
| Muara Siau | ... | ... | ... |
| Lembah Masurai | 1 | ... | 1 |
| Tiang Pumpung | ... | ... | ... |
| Pamenang | 1 | ... | 1 |
| Pamenang Barat | ... | 1 | 1 |
| Renah Pamenang | 1 | ... | 1 |
| Pamenang Selatan | 1 | 1 | 2 |
| Bangko | 1 | ... | 1 |
| Bangko Barat | ... | ... | ... |
| Nalo Tantan | 1 | 1 | 2 |
| Batang Masumai | 1 | ... | 1 |
| Sungai Manau | ... | ... | ... |
| Renah Pembarap | ... | ... | ... |
| Pangkalan Jambu | 1 | ... | 1 |
| Tabir | ... | ... | ... |
| Tabir Ulu | ... | ... | ... |
| Tabir Selatan | 1 | ... | 1 |
| Tabir Ilir | ... | ... | ... |
| Tabir Timur | 1 | ... | 1 |
| Tabir Lintas | 1 | ... | 1 |
| Margo Tabir | ... | 1 | 1 |
| Tabir Barat | 1 | ... | 1 |
| Merangin | 13 | 4 | 17 |

Lanjutan Tabel/Continued Table 4.1.8

| Kecamatan Sub District | Guru ¹ /Teachers ¹ | | |
|---------------------------|--|-------------------|----------------|
| | Negeri Public | Swasta Private | Total Total |
| (1) | (5) | (6) | (7) |
| Jangkat | 20 | 0 | 20 |
| Jangkat Timur | 0 | 0 | 0 |
| Muara Siau | 0 | 0 | 0 |
| Lembah Masurai | 12 | 0 | 12 |
| Tiang Pumpung | 0 | 0 | 0 |
| Pamenang | 31 | 7 | 38 |
| Pamenang Barat | 0 | 3 | 3 |
| Renah Pamenang | 32 | 0 | 32 |
| Pamenang Selatan | 28 | 14 | 42 |
| Bangko | 114 | 0 | 114 |
| Bangko Barat | 0 | 0 | 0 |
| Nalo Tantan | 82 | 19 | 101 |
| Batang Masumai | 26 | 0 | 26 |
| Sungai Manau | 0 | 0 | 0 |
| Renah Pembarap | 0 | 0 | 0 |
| Pangkalan Jambu | 19 | 0 | 19 |
| Tabir | 0 | 0 | 0 |
| Tabir Ulu | 0 | 0 | 0 |
| Tabir Selatan | 55 | 0 | 55 |
| Tabir Ilir | 14 | 0 | 14 |
| Tabir Timur | 27 | 0 | 27 |
| Tabir Lintas | 20 | 0 | 20 |
| Margo Tabir | 0 | 7 | 7 |
| Tabir Barat | 20 | 0 | 20 |
| Merangin | 500 | 50 | 550 |

Lanjutan Tabel/Continued Table 4.1.8

| Kecamatan Sub District | Murid/Students | | |
|---------------------------|------------------|-------------------|----------------|
| | Negeri Public | Swasta Private | Total Total |
| (1) | (5) | (6) | (7) |
| Jangkat | 38 | 0 | 38 |
| Jangkat Timur | 0 | 0 | 0 |
| Muara Siau | 0 | 0 | 0 |
| Lembah Masurai | 103 | 0 | 103 |
| Tiang Pumpung | 0 | 0 | 0 |
| Pamenang | 445 | 88 | 533 |
| Pamenang Barat | 0 | 45 | 0 |
| Renah Pamenang | 448 | 0 | 448 |
| Pamenang Selatan | 218 | 74 | 292 |
| Bangko | 1 216 | 0 | 1 216 |
| Bangko Barat | 0 | 0 | 0 |
| Nalo Tantan | 757 | 66 | 823 |
| Batang Masumai | 134 | 0 | 134 |
| Sungai Manau | 0 | 0 | 0 |
| Renah Pembarap | 0 | 0 | 0 |
| Pangkalan Jambu | 251 | 0 | 251 |
| Tabir | 0 | 0 | 0 |
| Tabir Ulu | 0 | 0 | 0 |
| Tabir Selatan | 484 | 0 | 484 |
| Tabir Ilir | 52 | 0 | 52 |
| Tabir Timur | 150 | 0 | 150 |
| Tabir Lintas | 177 | 0 | 177 |
| Margo Tabir | 0 | 45 | 45 |
| Tabir Barat | 80 | 0 | 80 |
| Merangin | 3 337 | 318 | 3 655 |

Catatan/Note:

¹ Jumlah guru termasuk kepala sekolah dan guru/The Total of teachers including headmaster and teacher
Kementerian Pendidikan dan Kebudayaan, Data Semester
Ganjil/Ministry of Education and Culture , Odd Semester Data

Sumber/Source:

Tabel 4.1.9 Jumlah Sekolah, Guru, dan Murid Madrasah Aliyah (MA) di Bawah Kementerian Agama Menurut Kecamatan di Kabupaten Merangin, (2017/2018)
Table 4.1.9 *Number of Schools, Teachers, and Pupils in Madrasah Aliyah (MA) Under The Ministry of Religious by Sub District in Merangin Regency, (2017/2018)*

| Kecamatan Sub District | Sekolah/Schools | | |
|---------------------------|------------------|-------------------|----------------|
| | Negeri Public | Swasta Private | Total Total |
| (1) | (2) | (3) | (4) |
| Jangkat | 0 | 2 | 2 |
| Jangkat Timur | 0 | 0 | 0 |
| Muara Siau | 0 | 2 | 2 |
| Lembah Masurai | 0 | 0 | 0 |
| Tiang Pumpung | 0 | 0 | 0 |
| Pamenang | 0 | 2 | 2 |
| Pamenang Barat | 0 | 1 | 1 |
| Renah Pamenang | 1 | 0 | 1 |
| Pamenang Selatan | 0 | 0 | 0 |
| Bangko | 1 | 2 | 3 |
| Bangko Barat | 0 | 0 | 0 |
| Nalo Tantan | 0 | 1 | 1 |
| Batang Masumai | 0 | 2 | 2 |
| Sungai Manau | 0 | 2 | 2 |
| Renah Pembarap | 0 | 2 | 2 |
| Pangkalan Jambu | 0 | 0 | 0 |
| Tabir | 1 | 1 | 2 |
| Tabir Ulu | 0 | 1 | 1 |
| Tabir Selatan | 0 | 1 | 1 |
| Tabir Ilir | 0 | 0 | 0 |
| Tabir Timur | 0 | 0 | 0 |
| Tabir Lintas | 0 | 1 | 1 |
| Margo Tabir | 0 | 1 | 1 |
| Tabir Barat | 0 | 1 | 1 |
| Merangin | 3 | 22 | 25 |

Lanjutan Tabel/Continued Table 4.1.9

| Kecamatan Sub District | Guru/Teachers | | |
|---------------------------|------------------|-------------------|----------------|
| | Negeri Public | Swasta Private | Total Total |
| (1) | (5) | (6) | (7) |
| Jangkat | 0 | 22 | 22 |
| Jangkat Timur | 0 | 0 | 0 |
| Muara Siau | 0 | 29 | 29 |
| Lembah Masurai | 0 | 0 | 0 |
| Tiang Pumpung | 0 | 0 | 0 |
| Pamenang | 0 | 22 | 22 |
| Pamenang Barat | 0 | 13 | 13 |
| Renah Pamenang | 13 | 0 | 13 |
| Pamenang Selatan | 0 | 0 | 0 |
| Bangko | 29 | 20 | 49 |
| Bangko Barat | 0 | 0 | 0 |
| Nalo Tantan | 0 | 13 | 13 |
| Batang Masumai | 0 | 23 | 23 |
| Sungai Manau | 0 | 28 | 28 |
| Renah Pembarap | 0 | 32 | 32 |
| Pangkalan Jambu | 0 | 0 | 0 |
| Tabir | 22 | 9 | 31 |
| Tabir Ulu | 0 | 13 | 13 |
| Tabir Selatan | 0 | 8 | 8 |
| Tabir Ilir | 0 | 0 | 0 |
| Tabir Timur | 0 | 0 | 0 |
| Tabir Lintas | 0 | 10 | 10 |
| Margo Tabir | 0 | 6 | 6 |
| Tabir Barat | 0 | 5 | 5 |
| Merangin | 64 | 253 | 317 |

Lanjutan Tabel/Continued Table 4.1.9

| Kecamatan Sub District | Murid/Students | | |
|---------------------------|------------------|-------------------|----------------|
| | Negeri Public | Swasta Private | Total Total |
| (1) | (5) | (6) | (7) |
| Jangkat | 0 | 90 | 90 |
| Jangkat Timur | 0 | 393 | 393 |
| Muara Siau | 0 | 0 | 0 |
| Lembah Masurai | 0 | 0 | 0 |
| Tiang Pumpung | 0 | 0 | 0 |
| Pamenang | 0 | 184 | 184 |
| Pamenang Barat | 0 | 53 | 53 |
| Renah Pamenang | 64 | 0 | 64 |
| Pamenang Selatan | 0 | 0 | 0 |
| Bangko | 528 | 266 | 794 |
| Bangko Barat | 0 | 0 | 0 |
| Nalo Tantan | 0 | 101 | 101 |
| Batang Masumai | 0 | 341 | 341 |
| Sungai Manau | 0 | 260 | 260 |
| Renah Pembarap | 0 | 457 | 457 |
| Pangkalan Jambu | 0 | 0 | 0 |
| Tabir | 378 | 59 | 437 |
| Tabir Ulu | 0 | 126 | 126 |
| Tabir Selatan | 0 | 20 | 20 |
| Tabir Ilir | 0 | 0 | 0 |
| Tabir Timur | 0 | 0 | 0 |
| Tabir Lintas | 0 | 118 | 118 |
| Margo Tabir | 0 | 49 | 49 |
| Tabir Barat | 0 | 23 | 23 |
| Merangin | 970 | 2 540 | 3 510 |

Catatan/Note:

Sumber/Source:

Kementerian Agama, Data Semester Ganjil/Ministry of Religious , Odd Semester Data

Jumlah Desa¹/Kelurahan yang Memiliki Fasilitas Sekolah Menurut Kecamatan dan Tingkat Pendidikan di Kabupaten Merangin, 2011-2018

Tabel 4.1.10

Table *Number of Villages¹ Having Educational Facilities by Sub District and Educational Level in Merangin Regency, 2011-2018*

| Kabupaten/Kota Regency/Municipality | SD Primary School | | | SMP Junior High School | | |
|--|----------------------|------------|------------|---------------------------|------------|------------|
| | 2011 | 2014 | 2018 | 2011 | 2014 | 2018 |
| | (1) | (2) | (3) | (4) | (5) | (6) |
| Jangkat | 11 | 11 | 11 | 6 | 6 | 7 |
| Jangkat Timur | 12 | 14 | 14 | 4 | 7 | 7 |
| Muara Siau | 15 | 15 | 15 | 5 | 4 | 5 |
| Lembah Masurai | 14 | 14 | 15 | 3 | 3 | 4 |
| Tiang Pumpung | 6 | 6 | 6 | 5 | 4 | 3 |
| Pamenang | 14 | 14 | 14 | 5 | 6 | 6 |
| Pamenang Barat | 8 | 8 | 8 | 3 | 5 | 5 |
| Renah Pamenang | 4 | 4 | 4 | 4 | 4 | 4 |
| Pamenang Selatan | 4 | 4 | 4 | 3 | 3 | 4 |
| Bangko | 8 | 8 | 8 | 5 | 6 | 6 |
| Bangko Barat | 6 | 6 | 6 | 2 | 2 | 2 |
| Nalo Tantan | 7 | 7 | 7 | 4 | 4 | 4 |
| Batang Masumai | 10 | 10 | 10 | 2 | 3 | 2 |
| Sungai Manau | 10 | 10 | 10 | 4 | 3 | 3 |
| Renah Pembarap | 12 | 12 | 12 | 6 | 7 | 7 |
| Pangkalan Jambu | 8 | 8 | 8 | 2 | 2 | 3 |
| Tabir | 11 | 11 | 11 | 7 | 6 | 5 |
| Tabir Ulu | 6 | 6 | 6 | 3 | 3 | 3 |
| Tabir Selatan | 7 | 8 | 8 | 5 | 6 | 6 |
| Tabir Ilir | 5 | 5 | 7 | 2 | 2 | 2 |
| Tabir Timur | 4 | 4 | 4 | 2 | 2 | 2 |
| Tabir Lintas | 5 | 5 | 5 | 3 | 4 | 3 |
| Margo Tabir | 6 | 6 | 6 | 2 | 3 | 3 |
| Tabir Barat | 14 | 14 | 14 | 7 | 6 | 7 |
| Merangin | 207 | 210 | 213 | 94 | 101 | 103 |

Lanjutan Tabel/Continued Table 4.1.1

| Kabupaten/Kota Regency/Municipality | SMA Senior High School | | | SMK Vocational School | | |
|--|---------------------------|-------------|--------------|--------------------------|--------------|--------------|
| | 2011 (8) | 2014 (9) | 2018 (10) | 2011 (11) | 2014 (12) | 2018 (13) |
| Jangkat | 1 | 2 | 2 | 2 | 1 | 1 |
| Jangkat Timur | 1 | 1 | 1 | 0 | 0 | 0 |
| Muara Siau | 1 | 2 | 1 | 0 | 0 | 0 |
| Lembah Masurai | 1 | 1 | 1 | 0 | 1 | 2 |
| Tiang Pumpung | 0 | 0 | 1 | 0 | 0 | 0 |
| Pamenang | 1 | 1 | 1 | 0 | 2 | 1 |
| Pamenang Barat | 1 | 3 | 2 | 0 | 0 | 1 |
| Renah Pamenang | 2 | 2 | 2 | 1 | 1 | 1 |
| Pamenang Selatan | 0 | 0 | 0 | 0 | 1 | 1 |
| Bangko | 3 | 2 | 4 | 2 | 3 | 2 |
| Bangko Barat | 0 | 0 | 0 | 0 | 0 | 0 |
| Nalo Tantan | 2 | 3 | 1 | 2 | 1 | 1 |
| Batang Masumai | 1 | 2 | 1 | 1 | 1 | 1 |
| Sungai Manau | 3 | 1 | 1 | 0 | 0 | 0 |
| Renah Pembarap | 0 | 1 | 3 | 0 | 0 | 0 |
| Pangkalan Jambu | 0 | 0 | 1 | 1 | 1 | 1 |
| Tabir | 2 | 2 | 2 | 0 | 0 | 0 |
| Tabir Ulu | 2 | 1 | 1 | 0 | 0 | 0 |
| Tabir Selatan | 2 | 3 | 3 | 1 | 1 | 2 |
| Tabir Ilir | 0 | 0 | 1 | 0 | 0 | 1 |
| Tabir Timur | 0 | 0 | 0 | 1 | 1 | 1 |
| Tabir Lintas | 2 | 3 | 2 | 0 | 1 | 1 |
| Margo Tabir | 1 | 1 | 2 | 0 | 0 | 0 |
| Tabir Barat | 3 | 3 | 2 | 0 | 0 | 1 |
| Merangin | 29 | 34 | 35 | 11 | 15 | 18 |

Lanjutan Tabel/Continued Table 4.1.10

| Kabupaten/Kota <i>Regency/Municipality</i> | Perguruan Tinggi/ <i>University</i> | | |
|---|-------------------------------------|----------|----------|
| | 2011 | 2014 | 2018 |
| (1) | (14) | (15) | (16) |
| Jangkat | 0 | 0 | 0 |
| Jangkat Timur | 0 | 0 | 0 |
| Muara Siau | 0 | 0 | 0 |
| Lembah Masurai | 0 | 0 | 0 |
| Tiang Pumpung | 0 | 0 | 0 |
| Pamenang | 0 | 0 | 0 |
| Pamenang Barat | 0 | 0 | 0 |
| Renah Pamenang | 0 | 0 | 0 |
| Pamenang Selatan | 0 | 0 | 0 |
| Bangko | 0 | 3 | 3 |
| Bangko Barat | 0 | 0 | 0 |
| Nalo Tantan | 0 | 0 | 0 |
| Batang Masumai | 0 | 0 | 0 |
| Sungai Manau | 0 | 0 | 0 |
| Renah Pembarap | 0 | 0 | 0 |
| Pangkalan Jambu | 0 | 0 | 0 |
| Tabir | 0 | 0 | 0 |
| Tabir Ulu | 0 | 0 | 0 |
| Tabir Selatan | 0 | 0 | 0 |
| Tabir Ilir | 0 | 0 | 0 |
| Tabir Timur | 0 | 0 | 0 |
| Tabir Lintas | 0 | 0 | 0 |
| Margo Tabir | 0 | 0 | 0 |
| Tabir Barat | 0 | 0 | 0 |
| Merangin | 0 | 3 | 3 |

Catatan/Note:

¹

Desa pada tabel ini termasuk Unit Permukiman Transmigrasi (UPT) yang masih dibina oleh kementerian terkait/*Villages in this table include Transmigration Settlement Unit which is still fostered by the relevant ministries*
BPS, Pendataan Potensi Desa (Podes)/BPS-Statistics Indonesia, Village Potential Data Collection

Sumber/Source:

TABEL 4.1.11
TABLE

Angka Partisipasi Murni (APM) dan Angka Partisipasi Kasar (APK) Menurut Jenjang Pendidikan di Kabupaten Merangin, 2018

Net Enrolment Rate and Gross Enrolment Rate by Educational Level in Merangin Regency, 2018

| Jenjang Pendidikan <i>Educational Level</i> | APM <i>Net Enrollment Rate</i> | APK <i>Gross Enrollment Rate</i> |
|---|--|--|
| (1) | (2) | (3) |
| SD/MI <i>Elementary School</i> | 99,59 | 115,23 |
| SMP/MTs <i>Junior High School</i> | 78,02 | 84,81 |
| SMA/SMK/MA <i>Senior High School</i> | 48,99 | 60,84 |

Sumber: Survei Sosial Ekonomi Nasional Kor, Maret 2017
Source: *National Socio Economic Survey kor, March 2017*

TABEL 4.1.12 **Banyaknya Tenaga Pengajar STKIP YPM Bangko Menurut Jurusan/Program Studi, 2018/2019**
TABLE 4.1.12 **Number of Teacher STKIP YPM Bangko by Education Qualification, 2018/2019**

| Jurusan/Program study Education Qualification | Tenaga Pengajar/Lecturer | | | | Jumlah Total |
|--|--------------------------|-----------|-------------------------------------|---------------------------------|-----------------|
| | PNSD | YYS | Luar Biasa Part Time Lecturer | Asisten Asistant Lecturer | |
| (1) | (2) | (3) | (4) | (5) | (6) |
| 1. PBS/Pendidikan Bhs.Indonesia | 3 | 14 | - | - | 17 |
| 2. PBS/Pendidikan Bhs.Inggris | 0 | 11 | - | - | 11 |
| 3. PMIPA/Pendidikan Matematika | 0 | 11 | - | - | 11 |
| 4. IP/Pendidikan Luar Sekolah | 2 | 8 | - | - | 10 |
| 5. PIPS/Pendidikan Ekonomi | 0 | 10 | 1 | - | 11 |
| 6. PMIPA/Pendidikan Biologi | 0 | 11 | - | - | 11 |
| MERANGIN 2018/2019 | 5 | 65 | 1 | - | 71 |

Sumber : STKIP YPM Bangko

Source : STKIP YPM Bangko

TABEL
TABLE

4.1.13

Banyaknya Mahasiswa Baru STKIP YPM Bangko Menurut Jurusan/Program Studi, 2018/2019
Number of Student STKIP YPM Bangko by Education Qualification, 2018/2019

| Jurusan/Program Study Education Qualification | Mahasiswa/Student | | |
|--|-------------------|---------------------|-----------------|
| | Laki-laki Male | Perempuan Female | Jumlah Total |
| (1) | (6) | (7) | (8) |
| 1. PBS/Pendidikan Bhs.Indonesia | 10 | 32 | 42 |
| 2. PBS/Pendidikan Bhs.Inggris | 5 | 33 | 38 |
| 3. PMIPA/Pendidikan Matematika | 1 | 18 | 19 |
| 4. IP/Pendidikan Luar Sekolah | 11 | 34 | 45 |
| 5. PIPS/Pendidikan Ekonomi | 34 | 51 | 85 |
| 6. PMIPA/Pendidikan Biologi | 7 | 22 | 29 |
| MERANGIN 2018/2019 | 68 | 190 | 258 |

Sumber : STKIP YPM Bangko
 Source : STKIP YPM Bangko

TABEL
TABLE

4.1.14

Banyaknya Lulusan Sarjana dan Diploma Menurut Jurusan/Program Studi STKIP YPM Bangko 2018/2019
Number of New Date Student Registered and Diploma by Education Qualification Graduate 2018/2019

| Jurusan/Program Study Education Qualification | Lulusan/Graduate | | |
|--|-------------------|---------------------|-----------------|
| | Laki-laki Male | Perempuan Female | Jumlah Total |
| (1) | (2) | (3) | (4) |
| 1. PBS/Pendidikan Bhs.Indonesia (S1) | 18 | 23 | 41 |
| 2. PBS/Pendidikan Bhs.Inggris (S1) | 12 | 23 | 35 |
| 3. PMIPA/Pendidikan Matematika (S1) | 7 | 22 | 29 |
| 4. IP/Pendidikan Luar Sekolah (S1) | 25 | 29 | 54 |
| 5. PIPS/Pendidikan Ekonomi (S1) | 29 | 28 | 57 |
| 6. PMIPA/Pendidikan Biologi (S1) | 11 | 40 | 51 |
| MERANGIN 2018/2019 | 102 | 165 | 267 |

Sumber : STKIP YPM Bangko
 Source : STKIP YPM Bangko

TABEL
TABLE 4.1.15

Banyaknya Dosen Sekolah Tinggi Agama Islam Bangko Menurut Jurusan/Program Studi, 2018/2019
Number of Teacher in STAI Bangko by Educational Qualification, 2018/2019

| Jurusan/Program Study <i>Educational Qualification</i> | Tenaga Pengajar/Teacher | | | |
|---|-------------------------|--|------------------------|-----------------------|
| | Tetap <i>Regular</i> | Tidak Tetap <i>Non Regular</i> | Jumlah <i>Total</i> | Lokal <i>Class</i> |
| (1) | (2) | (3) | (4) | (5) |
| Tarbiyah/PAI | 8 | 15 | 23 | 9 |
| Tarbiyah/MPI | 8 | 9 | 17 | 7 |
| Syari'ah/S.AS | 13 | 24 | 37 | 6 |
| Syari'ah/S.ES | 13 | 16 | 29 | 10 |
| MERANGIN2018/2019 | 42 | 64 | 106 | 32 |

Sumber : STAI Bangko
Source : STAI Bangko

TABEL 4.1.16 **Banyaknya Mahasiswa STAI Bangko Menurut Jurusan/Program Studi, 2018/2019**
TABLE *Number Student of STAI Bangko by Program Study, 2018/2019*

| Jurusan Program Study | Laki-laki Male | Perempuan Female | Jumlah Total |
|----------------------------------|---------------------------|-----------------------------|-------------------------|
| (1) | (2) | (3) | (4) |
| Tarbiyah/PAI | 149 | 288 | 437 |
| Tarbiyah/MPI | 136 | 172 | 308 |
| Syari'ah/S.AS | 144 | 54 | 198 |
| Syari'ah/S.ES | 185 | 200 | 385 |
| MERANGIN2018/2019 | 579 | 697 | 1 328 |
| 2017/2018 | 358 | 656 | 1 014 |
| 2016/2017 | 524 | 282 | 806 |
| 2015/2016 | 309 | 467 | 778 |
| 2014/2015 | 238 | 289 | 527 |

Sumber : STAI Bangko

Source : STAI Bangko

TABEL 4.1.17 Banyaknya Mahasiswa dan Lulusan STIKES Merangin Menurut Program Studi, 2018/2019
TABLE 4.1.17 *Number of Students and Graduated of Health Science College by Study Program, 2018/2019*

| Angkatan | DIII Kebidanan | | S1 Kesehatan Masyarakat*) | | S1 Farmasi | |
|-----------|-------------------------|-------------------------|---------------------------|-------------------------|-------------------------|-------------------------|
| | Mahasiswa yang diterima | Mahasiswa yang diwisuda | Mahasiswa yang diterima | Mahasiswa yang diwisuda | Mahasiswa yang diterima | Mahasiswa yang diwisuda |
| (1) | (2) | (3) | (4) | (5) | | |
| 2008/2009 | 118 | 102 | 0 | 0 | - | - |
| 2009/2010 | 92 | 0 | 0 | 0 | - | - |
| 2010/2011 | 117 | 0 | 0 | 0 | - | - |
| 2011/2012 | 128 | 0 | 90 | 0 | - | - |
| 2012/2013 | 123 | 0 | 98 | 0 | - | - |
| 2013/2014 | 81 | 101 | 52 | 0 | - | - |
| 2014/2015 | 50 | 104 | 61 | 51 | - | - |
| 2015/2016 | 25 | 26 | 34 | 13 | - | - |
| 2016/2017 | 14 | 0 | 34 | 0 | - | - |
| 2017/2018 | 16 | 65 | 11 | 41 | - | - |
| 2018/2019 | 19 | 33 | 6 | 61 | 24 | - |

Sumber : Sekolah Tinggi Ilmu Kesehatan Merangin
 Source : Health Science College of Merangin

*) Program studi dibuka pada TA 2011/2012

TABEL
TABLE 4.1.18

Banyaknya Tenaga Pengajar STIKES Merangin Menurut Program Studi dan Tingkat Pendidikan, 2018/2019
Number of Teacher of The Health Science College by Study Program and Education Qualification, 2018/2019

| Tingkat Pendidikan <i>Education Qualification</i> | D III Kebidanan | S1 Kesehatan Masyarakat |
|--|-----------------|-------------------------|
| (1) | (2) | (3) |
| S2 Kesehatan | - | 12 |
| S2 Hukum | - | - |
| S1 Keperawatan | - | 1 |
| S1 Kedokteran Spesialis Kandungan | 1 | - |
| S1 Kedokteran Spesialis Anak | 1 | - |
| S1 Psikologi | 2 | 2 |
| D III Kebidanan | - | - |
| D IV Kebidanan | - | - |
| S2 Kebidanan | 3 | - |
| MERANGIN, 2018/2019 | 7 | 15 |

Sumber :Sekolah Tinggi Ilmu Kesehatan Merangin
Source :Health Science College Of Merangin

TABEL 4.1.19 **Banyaknya Ruangan STIKES Merangin Menurut Klasifikasi, 2018**
TABLE *Number of Room of The Health Science College by Qualification, 2018*

| Klasifikasi Qualification | Banyaknya Number of |
|--------------------------------------|--------------------------------|
| (1) | (2) |
| Ruang Ketua | 1 |
| Ruang Ketua Prodi | 3 |
| Ruang Struktural | 1 |
| Ruang Dosen | 3 |
| Ruang TU | 2 |
| Labor Komputer | 1 |
| Labor Kebidanan | 1 |
| Labor Kesehatan Masyarakat | 1 |
| Ruang Perpustakaan | 2 |
| Ruang Aula | 1 |
| Ruang Belajar | 9 |
| Ruang Sidang Ilmiah | 1 |
| Pos Satpam | 1 |
| Ruang Rapat | 1 |
| Ruang Ibadah | 1 |
| Ruang Himpunan Mahasiswa | 1 |
| Ruang LMPI | 1 |
| Ruang LPPM | 1 |
| Asrama | 1 |
| Kantin | - |
| Jumlah | 32 |

Sumber : Sekolah Tinggi Ilmu Kesehatan Merangin
 Source : Health Science College of Merangin

Tabel 4.2.1 Jumlah Desa¹/Kelurahan yang Memiliki Sarana Kesehatan Menurut Kecamatan dan Tingkat Pendidikan di Kabupaten Merangin, 2011-2018
Number of Villages¹ Having Health Facilities by Sub District and Educational Level in Merangin Regency, 2011-2018

| Kecamatan Sub District | Rumah Sakit Hospital | | | Rumah Sakit Bersalin Maternity Hospital | | |
|---------------------------|-------------------------|----------|----------|--|----------|----------|
| | 2011 | 2014 | 2018 | 2011 | 2014 | 2018 |
| (1) | (2) | (3) | (4) | (5) | (6) | (7) |
| Jangkat | 0 | 0 | 0 | 0 | 0 | 0 |
| Jangkat Timur | 0 | 0 | 0 | 0 | 0 | 0 |
| Muara Siau | 0 | 0 | 0 | 0 | 0 | 0 |
| Lembah Masurai | 0 | 0 | 0 | 0 | 0 | 0 |
| Tiang Pumpung | 0 | 0 | 0 | 0 | 0 | 0 |
| Pamenang | 0 | 0 | 0 | 0 | 0 | 0 |
| Pamenang Barat | 0 | 0 | 0 | 0 | 0 | 0 |
| Renah Pamenang | 0 | 0 | 0 | 0 | 0 | 0 |
| Pamenang Selatan | 0 | 0 | 0 | 0 | 0 | 0 |
| Bangko | 1 | 2 | 2 | 1 | 2 | 0 |
| Bangko Barat | 0 | 0 | 0 | 0 | 0 | 0 |
| Nalo Tantan | 0 | 0 | 0 | 0 | 0 | 0 |
| Batang Masumai | 0 | 0 | 0 | 0 | 0 | 0 |
| Sungai Manau | 0 | 0 | 0 | 0 | 0 | 0 |
| Renah Pembarap | 0 | 0 | 0 | 0 | 0 | 0 |
| Pangkalan Jambu | 0 | 0 | 0 | 0 | 0 | 0 |
| Tabir | 0 | 0 | 0 | 0 | 0 | 0 |
| Tabir Ulu | 0 | 0 | 0 | 0 | 0 | 0 |
| Tabir Selatan | 0 | 0 | 0 | 1 | 0 | 0 |
| Tabir Ilir | 0 | 0 | 0 | 0 | 0 | 0 |
| Tabir Timur | 0 | 0 | 0 | 0 | 0 | 0 |
| Tabir Lintas | 0 | 0 | 0 | 0 | 0 | 0 |
| Margo Tabir | 0 | 0 | 0 | 0 | 0 | 0 |
| Tabir Barat | 0 | 0 | 0 | 0 | 0 | 0 |
| Merangin | 1 | 2 | 2 | 2 | 2 | 0 |

Lanjutan Tabel/*Continued Table 4.2.1*

| Kecamatan Sub District | Poliklinik <i>Polyclinic</i> | | | Puskesmas <i>Public Health Center</i> | | |
|---------------------------|---------------------------------|----------|-----------|--|-----------|-----------|
| | 2011 | 2014 | 2018 | 2011 | 2014 | 2018 |
| (1) | (8) | (9) | (10) | (11) | (12) | (13) |
| Jangkat | 0 | 0 | 0 | 1 | 1 | 3 |
| Jangkat Timur | 0 | 0 | 0 | 1 | 1 | 2 |
| Muara Siau | 0 | 0 | 0 | 1 | 1 | 1 |
| Lembah Masurai | 0 | 0 | 0 | 1 | 1 | 1 |
| Tiang Pumpung | 0 | 0 | 0 | 1 | 1 | 1 |
| Pamenang | 0 | 2 | 2 | 1 | 2 | 1 |
| Pamenang Barat | 0 | 0 | 0 | 0 | 1 | 2 |
| Renah Pamenang | 0 | 0 | 0 | 1 | 1 | 1 |
| Pamenang Selatan | 0 | 0 | 1 | 0 | 0 | 1 |
| Bangko | 1 | 3 | 2 | 2 | 2 | 2 |
| Bangko Barat | 0 | 0 | 0 | 0 | 0 | 1 |
| Nalo Tantan | 0 | 0 | 0 | 0 | 0 | 2 |
| Batang Masumai | 0 | 0 | 0 | 0 | 1 | 1 |
| Sungai Manau | 0 | 0 | 0 | 1 | 1 | 1 |
| Renah Pembarap | 0 | 0 | 0 | 1 | 1 | 1 |
| Pangkalan Jambu | 1 | 0 | 2 | 1 | 1 | 1 |
| Tabir | 0 | 0 | 3 | 1 | 2 | 2 |
| Tabir Ulu | 0 | 0 | 0 | 1 | 1 | 1 |
| Tabir Selatan | 0 | 1 | 2 | 1 | 1 | 1 |
| Tabir Ilir | 0 | 0 | 0 | 1 | 1 | 5 |
| Tabir Timur | 0 | 0 | 0 | 1 | 1 | 2 |
| Tabir Lintas | 1 | 1 | 1 | 0 | 0 | 2 |
| Margo Tabir | 0 | 0 | 0 | 1 | 1 | 1 |
| Tabir Barat | 0 | 0 | 0 | 1 | 1 | 1 |
| Merangin | 3 | 7 | 13 | 19 | 23 | 37 |

Lanjutan Tabel/Continued Table 4.2.1

| Kecamatan Sub District | Puskesmas Pembantu Subsidiary of Public Health Center | | | Apotek Pharmacy | | |
|---------------------------|---|------------|-----------|--------------------|-----------|-----------|
| | 2011 | 2014 | 2018 | 2011 | 2014 | 2018 |
| (1) | (14) | (15) | (16) | (17) | (18) | (19) |
| Jangkat | 3 | 4 | 2 | 0 | 0 | 0 |
| Jangkat Timur | 6 | 11 | 6 | 0 | 0 | 0 |
| Muara Siau | 1 | 1 | 1 | 0 | 1 | 0 |
| Lembah Masurai | 5 | 6 | 5 | 0 | 0 | 0 |
| Tiang Pumpung | 2 | 4 | 2 | 0 | 0 | 0 |
| Pamenang | 8 | 10 | 10 | 1 | 1 | 3 |
| Pamenang Barat | 4 | 4 | 4 | 0 | 0 | 3 |
| Renah Pamenang | 3 | 3 | 3 | 0 | 0 | 2 |
| Pamenang Selatan | 4 | 4 | 3 | 0 | 1 | 1 |
| Bangko | 2 | 2 | 4 | 2 | 2 | 3 |
| Bangko Barat | 4 | 6 | 5 | 0 | 0 | 1 |
| Nalo Tantan | 3 | 6 | 6 | 0 | 0 | 0 |
| Batang Masumai | 4 | 3 | 3 | 0 | 0 | 0 |
| Sungai Manau | 2 | 2 | 3 | 0 | 0 | 2 |
| Renah Pembarap | 3 | 5 | 4 | 0 | 0 | 0 |
| Pangkalan Jambu | 3 | 4 | 8 | 0 | 0 | 0 |
| Tabir | 2 | 2 | 4 | 0 | 1 | 2 |
| Tabir Ulu | 2 | 2 | 2 | 0 | 0 | 1 |
| Tabir Selatan | 6 | 7 | 6 | 4 | 3 | 4 |
| Tabir Ilir | 3 | 3 | 5 | 2 | 0 | 1 |
| Tabir Timur | 2 | 2 | 2 | 0 | 0 | 0 |
| Tabir Lintas | 2 | 2 | 2 | 0 | 1 | 1 |
| Margo Tabir | 1 | 2 | 2 | 0 | 1 | 1 |
| Tabir Barat | 4 | 5 | 6 | 0 | 0 | 0 |
| Merangin | 79 | 100 | 98 | 9 | 11 | 25 |

Catatan/Note: ¹ Desa pada tabel ini termasuk Unit Permukiman Transmigrasi (UPT) yang masih dibina oleh kementerian terkait/Villages in this table include Transmigration Settlement Unit which is still fostered by the relevant ministries

Sumber/Source: BPS, Pendataan Potensi Desa (Podes)/BPS-Statistics Indonesia, Village Potential Data Collection

Tabel
Table 4.2.2

Jumlah Tenaga Kesehatan Menurut Kecamatan di Kabupaten Merangin, 2018
Number of Health Personnel by Sub District in Merangin Regency, 2018

| Kecamatan Sub District | Dokter Doctor | Perawat Nurse | Bidan Midwife | Farmasi Pharmaceuti cal | Ahli Gizi Nutritionist |
|---------------------------|------------------|------------------|------------------|-------------------------------|---------------------------|
| (1) | (2) | (3) | (4) | (5) | (6) |
| Jangkat | 2 | 3 | 11 | 0 | 1 |
| Jangkat Timur | 0 | 6 | 3 | 0 | 0 |
| Muara Siau | 1 | 2 | 12 | 0 | 1 |
| Lembah Masurai | 1 | 6 | 15 | 0 | 1 |
| Tiang Pumpung | 0 | 1 | 8 | 0 | 0 |
| Pamenang | 3 | 22 | 32 | 1 | 2 |
| Pamenang Barat | 2 | 5 | 11 | 0 | 2 |
| Renah Pamenang | 2 | 12 | 11 | 1 | 1 |
| Pamenang Selatan | 2 | 5 | 6 | 1 | 0 |
| Bangko | 25 | 141 | 70 | 14 | 11 |
| Bangko Barat | 0 | 0 | 2 | 0 | 0 |
| Nalo Tantan | 1 | 2 | 5 | 0 | 0 |
| Batang Masumai | 0 | 1 | 12 | 0 | 1 |
| Sungai Manau | 1 | 3 | 7 | 0 | 0 |
| Renah Pembarap | 1 | 4 | 14 | 0 | 0 |
| Pangkalan Jambu | 1 | 2 | 5 | 0 | 0 |
| Tabir | 6 | 19 | 23 | 1 | 0 |
| Tabir Ulu | 2 | 8 | 8 | 0 | 0 |
| Tabir Selatan | 2 | 12 | 17 | 0 | 1 |
| Tabir Ilir | 3 | 26 | 19 | 3 | 1 |
| Tabir Timur | 1 | 8 | 11 | 0 | 1 |
| Tabir Lintas | 2 | 0 | 15 | 0 | 0 |
| Margo Tabir | 1 | 18 | 9 | 1 | 0 |
| Tabir Barat | 2 | 7 | 12 | 0 | 0 |
| Merangin | 61 | 313 | 338 | 22 | 23 |

Sumber: Dinas Kesehatan Kabupaten Merangin

Source: Health Regional Office of Merangin Regency

TABEL 4.2.3 Jumlah Dokter Spesialis, Dokter Umum, dan Dokter Gigi Menurut Sarana Pelayanan Kesehatan di Kabupaten Merangin, 2018
TABLE *Number of Specialist Doctor, Generalist Doctor, and Dentist by Type of Health Facility in Merangin Regency, 2018*

| | Unit Kerja <i>Work Unit</i> | Dokter Spesialis* <i>Specialist Doctors</i> | Dokter Umum <i>Generalist Doctors</i> | Dokter Gigi <i>Dentist</i> |
|----|---|--|--|-------------------------------|
| | (1) | (2) | (3) | (4) |
| 1 | Puskesmas Muara Madras | 0 | 2 | 0 |
| 2 | Puskesmas Rantau Suli | 0 | 0 | 0 |
| 3 | Puskesmas Muara Siau | 0 | 1 | 0 |
| 4 | Puskesmas Pasar Masurai | 0 | 1 | 0 |
| 5 | Puskesmas Sekancing | 0 | 0 | 0 |
| 6 | Puskesmas Pamenang | 0 | 2 | 1 |
| 7 | Puskesmas Simpang Limbur | 0 | 1 | 1 |
| 8 | Puskesmas Meranti | 0 | 1 | 1 |
| 9 | Puskesmas Tambang Emas | 0 | 1 | 1 |
| 10 | Puskesmas Bangko | 0 | 3 | 1 |
| 11 | Puskesmas Pematang Kandis | 0 | 3 | 2 |
| 12 | Puskesmas Bangko Barat | 0 | 0 | 0 |
| 13 | Puskesmas Aur Berduri | 0 | 1 | 0 |
| 14 | Puskesmas Kederasan Panjang | 0 | 0 | 0 |
| 15 | Puskesmas Sungai Manau | 0 | 1 | 0 |
| 16 | Puskesmas Simpang Parit | 0 | 1 | 0 |
| 17 | Puskesmas Sungai Jering | 0 | 1 | 0 |
| 18 | Puskesmas Pasar Baru | 0 | 3 | 1 |
| 19 | Puskesmas Rantau Panjang | 0 | 2 | 0 |
| 20 | Puskesmas Muara Jernih | 0 | 1 | 1 |
| 21 | Puskesmas Muara Delang | 0 | 1 | 1 |
| 22 | Puskesmas Kota Raja | 0 | 2 | 1 |
| 23 | Puskesmas Rantau Limau Manis | 0 | 0 | 0 |
| 24 | Puskesmas Sungai Bulian | 0 | 0 | 1 |
| 25 | Puskesmas Tabir Lintas | 0 | 2 | 0 |
| 26 | Puskesmas Sumber Agung | 0 | 1 | 0 |
| 27 | Puskesmas Muara Kibul | 0 | 2 | 0 |
| | Rumah Sakit/Hospital | | | |
| | (mencakup RS Pemerintah, RS Swasta, dan Rumah Bersalin) | 0 | 13 | 3 |
| | Jumlah/Total | 0 | 33 | 12 |

Ket *) : termasuk S3

Sumber: Dinas Kesehatan Kabupaten Merangin

Source: *Public Health Service of Merangin Regency*

TABEL

4.2.4

Jumlah Tenaga Keperawatan Menurut Sarana Pelayanan Kesehatan di Kabupaten Merangin, 2018

TABLE

Number of Nursing Personnel by Type of Health Facility in Merangin Regency, 2018

| | Unit Kerja <i>Work Unit</i> | Tenaga Kefarmasian <i>Pharmacy Personnel</i> | | |
|----|---|---|-------------------------|--------------|
| | | Bidan <i>Midwife</i> | Perawat <i>Nurse</i> | Perawat Gigi |
| | (1) | (2) | (3) | (4) |
| 1 | Puskesmas Muara Madras | 11 | 3 | 0 |
| 2 | Puskesmas Rantau Suli | 3 | 6 | 0 |
| 3 | Puskesmas Muara Siau | 12 | 2 | 0 |
| 4 | Puskesmas Pasar Masurai | 15 | 6 | 0 |
| 5 | Puskesmas Sekancing | 8 | 1 | 0 |
| 6 | Puskesmas Pamenang | 32 | 22 | 0 |
| 7 | Puskesmas Simpang Limbur | 11 | 5 | 0 |
| 8 | Puskesmas Meranti | 11 | 11 | 1 |
| 9 | Puskesmas Tambang Emas | 6 | 4 | 1 |
| 10 | Puskesmas Bangko | 16 | 15 | 0 |
| 11 | Puskesmas Pematang Kandis | 21 | 26 | 5 |
| 12 | Puskesmas Bangko Barat | 2 | 0 | 0 |
| 13 | Puskesmas Aur Berduri | 5 | 2 | 0 |
| 14 | Puskesmas Kederasan Panjang | 12 | 1 | 0 |
| 15 | Puskesmas Sungai Manau | 7 | 3 | 0 |
| 16 | Puskesmas Simpang Parit | 14 | 4 | 0 |
| 17 | Puskesmas Sungai Jering | 5 | 2 | 0 |
| 18 | Puskesmas Pasar Baru | 17 | 14 | 1 |
| 19 | Puskesmas Rantau Panjang | 6 | 4 | 0 |
| 20 | Puskesmas Muara Jernih | 8 | 8 | 0 |
| 21 | Puskesmas Muara Delang | 17 | 11 | 1 |
| 22 | Puskesmas Kota Raja | 13 | 22 | 0 |
| 23 | Puskesmas Rantau Limau Manis | 6 | 4 | 0 |
| 24 | Puskesmas Sungai Bulian | 11 | 8 | 0 |
| 25 | Puskesmas Tabir Lintas | 15 | 0 | 0 |
| 26 | Puskesmas Sumber Agung | 9 | 18 | 0 |
| 27 | Puskesmas Muara Kibul | 12 | 7 | 0 |
| | Rumah Sakit/Hospital (mencakup RS Pemerintah, RS Swasta, dan Rumah Bersalin) | 33 | 95 | 0 |
| | Jumlah/Total | 305 | 209 | 9 |

Sumber: Dinas Kesehatan Kabupaten Merangin

Source: Public Health Service of Merangin Regency

TABEL 4.2.5 Jumlah Tenaga Kefarmasian Menurut Sarana Pelayanan Kesehatan di Kabupaten Merangin, 2018
TABLE *Number of Pharmacy Personnel by Type of Health Facility in Merangin Regency, 2018*

| | Unit Kerja Work Unit | Tenaga Kefarmasian Pharmacy Personnel | | |
|----|---|--|----------|-----------|
| | | Tenaga Teknis Kefarmasian | Apoteker | Jumlah |
| | (1) | (2) | (3) | (4) |
| 1 | Puskesmas Muara Madras | 0 | 0 | 0 |
| 2 | Puskesmas Rantau Suli | 0 | 0 | 0 |
| 3 | Puskesmas Muara Siau | 0 | 0 | 0 |
| 4 | Puskesmas Pasar Masurai | 0 | 0 | 0 |
| 5 | Puskesmas Sekancing | 0 | 0 | 0 |
| 6 | Puskesmas Pamenang | 1 | 0 | 1 |
| 7 | Puskesmas Simpang Limbur | 0 | 0 | 0 |
| 8 | Puskesmas Meranti | 1 | 0 | 1 |
| 9 | Puskesmas Tambang Emas | 1 | 0 | 1 |
| 10 | Puskesmas Bangko | 4 | 0 | 4 |
| 11 | Puskesmas Pematang Kandis | 4 | 0 | 4 |
| 12 | Puskesmas Bangko Barat | 0 | 0 | 0 |
| 13 | Puskesmas Aur Berduri | 0 | 0 | 0 |
| 14 | Puskesmas Kederasan Panjang | 0 | 0 | 0 |
| 15 | Puskesmas Sungai Manau | 0 | 0 | 0 |
| 16 | Puskesmas Simpang Parit | 0 | 0 | 0 |
| 17 | Puskesmas Sungai Jering | 0 | 0 | 0 |
| 18 | Puskesmas Pasar Baru | 1 | 0 | 1 |
| 19 | Puskesmas Rantau Panjang | 0 | 0 | 0 |
| 20 | Puskesmas Muara Jernih | 0 | 0 | 0 |
| 21 | Puskesmas Muara Delang | 3 | 0 | 3 |
| 22 | Puskesmas Kota Raja | 0 | 0 | 0 |
| 23 | Puskesmas Rantau Limau Manis | 0 | 0 | 0 |
| 24 | Puskesmas Sungai Bulian | 1 | 0 | 1 |
| 25 | Puskesmas Tabir Lintas | 0 | 0 | 0 |
| 26 | Puskesmas Sumber Agung | 0 | 0 | 0 |
| 27 | Puskesmas Muara Kibul | 0 | 0 | 0 |
| | Rumah Sakit/Hospital | | | |
| | (mencakup RS Pemerintah, RS Swasta, dan Rumah Bersalin) | 6 | 6 | 12 |
| | Jumlah/Total | 16 | 6 | 22 |

Sumber: Dinas Kesehatan Kabupaten Merangin

Source: Public Health Service of Merangin Regency

TABEL 4.2.6 Jumlah Tenaga Kesehatan Lainnya Menurut Sarana Pelayanan Kesehatan di Kabupaten Merangin, 2018
TABLE 4.2.6 *Number of Other Health Personnel by Type of Health Facility in Merangin Regency, 2018*

| | Unit Kerja <i>Work Unit</i> | Tenaga Kesehatan Lainnya <i>Other Health Personnel</i> | | |
|----|---|---|-----------------------------|-----------------------------|
| | | Nutrisionis | Tenaga Kesehatan Masyarakat | Tenaga Kesehatan Lingkungan |
| | (1) | (2) | (3) | (4) |
| 1 | Puskesmas Muara Madras | 1 | 1 | 1 |
| 2 | Puskesmas Rantau Suli | 0 | 0 | 0 |
| 3 | Puskesmas Muara Siau | 6 | 1 | 1 |
| 4 | Puskesmas Pasar Masurai | 3 | 1 | 1 |
| 5 | Puskesmas Sekancing | 4 | 2 | 0 |
| 6 | Puskesmas Pamenang | 1 | 3 | 2 |
| 7 | Puskesmas Simpang Limbur | 5 | 0 | 2 |
| 8 | Puskesmas Meranti | 3 | 0 | 1 |
| 9 | Puskesmas Tambang Emas | 5 | 3 | 1 |
| 10 | Puskesmas Bangko | 6 | 1 | 0 |
| 11 | Puskesmas Pematang Kandis | 3 | 0 | 0 |
| 12 | Puskesmas Bangko Barat | 1 | 0 | 1 |
| 13 | Puskesmas Aur Berduri | 5 | 0 | 0 |
| 14 | Puskesmas Kederasan Panjang | 0 | 1 | 0 |
| 15 | Puskesmas Sungai Manau | 2 | 0 | 0 |
| 16 | Puskesmas Simpang Parit | 3 | 0 | 0 |
| 17 | Puskesmas Sungai Jering | 7 | 1 | 0 |
| 18 | Puskesmas Pasar Baru | 6 | 1 | 1 |
| 19 | Puskesmas Rantau Panjang | 3 | 0 | 1 |
| 20 | Puskesmas Muara Jernih | 0 | 3 | 1 |
| 21 | Puskesmas Muara Delang | 4 | 1 | 0 |
| 22 | Puskesmas Kota Raja | 7 | 2 | 0 |
| 23 | Puskesmas Rantau Limau Manis | 2 | 1 | 0 |
| 24 | Puskesmas Sungai Bulian | 0 | 0 | 0 |
| 25 | Puskesmas Tabir Lintas | 1 | 0 | 0 |
| 26 | Puskesmas Sumber Agung | 3 | 0 | 0 |
| 27 | Puskesmas Muara Kibul | 2 | 0 | 0 |
| | Rumah Sakit/Hospital (mencakup RS Pemerintah, RS Swasta, dan Rumah Bersalin) | 22 | 5 | 10 |
| | Jumlah/Total | 105 | 27 | 23 |

Sumber: Dinas Kesehatan Kabupaten Merangin

Source: Public Health Service of Merangin Regency

**TABEL
TABLE**

4.2.7

Banyaknya Puskesmas, Puskesmas Pembantu dan Posyandu di Kabupaten Merangin, 2018
Number of Public Health Centre, Public Health Sub Centre and Integrated in Merangin Regency, 2018

| Kecamatan Subdistrict | Puskesmas Public Health Centre | Posyandu Integrated Health Service | Posyandu Aktif Active Integrated Health Service |
|--------------------------|--------------------------------------|---|--|
| (1) | (2) | (3) | (4) |
| 1. Jangkat | 1 | 19 | 2 |
| 2. Jangkat Timur | 1 | 20 | 18 |
| 3. Muara Siau | 1 | 23 | 7 |
| 4. Lembah Masurai | 1 | 23 | 8 |
| 5. Tiang Pumpung | 1 | 10 | 3 |
| 6. Pamenang | 1 | 33 | 19 |
| 7. Pamenang Barat | 1 | 14 | 4 |
| 8. Renah Pamenang | 1 | 16 | 16 |
| 9. Pamenang Selatan | 1 | 16 | 8 |
| 10. Bangko | 2 | 35 | 21 |
| 11. Bangko Barat | 1 | 13 | 8 |
| 12. Nalo Tantan | 1 | 11 | 5 |
| 13. Batang Masumai | 1 | 14 | 9 |
| 14. Sungai Manau | 1 | 23 | 3 |
| 15. Renah Pembarap | 1 | 21 | 3 |
| 16. Pangkalan Jambu | 1 | 16 | 3 |
| 17. Tabir | 2 | 23 | 8 |
| 18. Tabir Ulu | 1 | 18 | 2 |
| 19. Tabir Selatan | 1 | 35 | 27 |
| 20. Tabir Ilir | 2 | 20 | 10 |
| 21. Tabir Timur | 1 | 22 | 17 |
| 22. Tabir Lintas | 1 | 6 | 4 |
| 23. Margo Tabir | 1 | 11 | 7 |
| 24. Tabir Barat | 1 | 16 | 14 |
| MERANGIN 2018 | 27 | 458 | 226 |
| 2017 | 25 | 409* | ... |
| 2016 | 23 | 409 | ... |
| 2015 | 23 | 409 | ... |
| 2014 | 21 | 399 | ... |

Sumber : Dinas Kesehatan Kabupaten Merangin

Source : *Public Health Service of Merangin Regency*

*Data tahun 2016

TABEL 4.2.8 **Jumlah Persalinan Menurut Lingkungan Puskesmas di Kabupaten Merangin, 2018**
TABLE 4.2.8 **Number of Birth by Public Health Center in Merangin Regency, 2018**

| | Puskesmas Public Health Centre | Persalinan Birth | Persalinan di Puskesmas Birth at Public Health Centre |
|----|---|-----------------------------|--|
| | (1) | (3) | |
| 1 | Puskesmas Muara Madras | 220 | 137 |
| 2 | Puskesmas Rantau Suli | 211 | 80 |
| 3 | Puskesmas Muara Siau | 105 | 25 |
| 4 | Puskesmas Pasar Masurai | 394 | 213 |
| 5 | Puskesmas Sekancing | 36 | 30 |
| 6 | Puskesmas Pamenang | 654 | 496 |
| 7 | Puskesmas Simpang Limbur | 199 | 172 |
| 8 | Puskesmas Meranti | 182 | 161 |
| 9 | Puskesmas Tambang Emas | 341 | 209 |
| 10 | Puskesmas Bangko | 289 | 282 |
| 11 | Puskesmas Pematang Kandis | 878 | 798 |
| 12 | Puskesmas Bangko Barat | 162 | 115 |
| 13 | Puskesmas Aur Berduri | 129 | 55 |
| 14 | Puskesmas Kederasan Panjang | 195 | 149 |
| 15 | Puskesmas Sungai Manau | 210 | 41 |
| 16 | Puskesmas Simpang Parit | 292 | 76 |
| 17 | Puskesmas Sungai Jering | 119 | 38 |
| 18 | Puskesmas Pasar Baru | 244 | 188 |
| 19 | Puskesmas Rantau Panjang | 296 | 139 |
| 20 | Puskesmas Muara Jernih | 96 | 78 |
| 21 | Puskesmas Muara Delang | 503 | 337 |
| 22 | Puskesmas Kota Raja | 78 | 73 |
| 23 | Puskesmas Rantau Limau Manis | 102 | 36 |
| 24 | Puskesmas Sungai Bulian | 131 | 106 |
| 25 | Puskesmas Tabir Lintas | 148 | 129 |
| 26 | Puskesmas Sumber Agung | 379 | 301 |
| 27 | Puskesmas Muara Kibul | 180 | 155 |
| | Merangin | 6 773 | 4 619 |

Sumber: Dinas Kesehatan Kabupaten Merangin

Source: Public Health Service of Merangin Regency

TABEL 4.2.9 Jumlah Anak Lahir Hidup dan Lahir Mati Menurut Lingkungan Puskesmas di Kabupaten Merangin, 2018
TABLE 4.2.9 *Number of Live Birth and Still Birth by Public Health Center in Merangin Regency, 2018*

| | Puskesmas Public Health Centre | Kelahiran Births | |
|----|-----------------------------------|---------------------------|---------------------------|
| | | Lahir Hidup Live Birth | Lahir Mati Still Birth |
| | (1) | (2) | (3) |
| 1 | Puskesmas Muara Madras | 207 | 3 |
| 2 | Puskesmas Rantau Suli | 228 | 2 |
| 3 | Puskesmas Muara Siau | 175 | 1 |
| 4 | Puskesmas Pasar Masurai | 396 | 0 |
| 5 | Puskesmas Sekancing | 76 | 0 |
| 6 | Puskesmas Pamenang | 654 | 2 |
| 7 | Puskesmas Simpang Limbur | 212 | 0 |
| 8 | Puskesmas Meranti | 185 | 0 |
| 9 | Puskesmas Bangko | 289 | 2 |
| 10 | Puskesmas Pematang Kandis | 890 | 1 |
| 11 | Puskesmas Aur Berduri | 129 | 0 |
| 12 | Puskesmas Kederasan Panjang | 217 | 0 |
| 13 | Puskesmas Sungai Manau | 214 | 5 |
| 14 | Puskesmas Simpang Parit | 301 | 3 |
| 15 | Puskesmas Sungai Jering | 120 | 0 |
| 16 | Puskesmas Pasar Baru | 247 | 0 |
| 17 | Puskesmas Rantau Panjang | 407 | 2 |
| 18 | Puskesmas Muara Delang | 514 | 0 |
| 19 | Puskesmas Rantau Limau Manis | 101 | 1 |
| 20 | Puskesmas Sungai Bulian | 152 | 0 |
| 21 | Puskesmas Muara Jernih | 154 | 1 |
| 22 | Puskesmas Sumber Agung | 376 | 1 |
| 23 | Puskesmas Muara Kibul | 185 | 0 |
| 24 | Puskesmas Bangko Barat | 172 | 0 |
| 25 | Puskesmas Tabir Lintas | 155 | 0 |
| 26 | Puskesmas Kota Raja | 79 | 0 |
| 27 | Puskesmas Tambang Emas | 348 | 2 |
| | Merangin | 7 183 | 26 |

Sumber: Dinas Kesehatan Kabupaten Merangin

Source: Public Health Service of Merangin Regency

TABEL
TABLE

4.2.10

Banyaknya Bayi Lahir, Bayi Berat Badan Lahir Rendah (BBLR) dan Bergizi Buruk di Kabupaten Merangin, 2012-2018
Number of Births, Babies with Low Birth Weights (LBW), Treated LBW, and Malnutrition Cases in Merangin Regency, 2012-2018

| Tahun Year | Bayi Lahir Births | BBLR Baby Low Birth Weight | Balita Gizi Buruk Malnutrition |
|---------------|----------------------|----------------------------------|-----------------------------------|
| (1) | (2) | (3) | (5) |
| 2012 | 7 636 | 148 | 0 |
| 2013 | 7757 | 121 | 31 |
| 2014 | 7 579 | 126 | 24 |
| 2015 | 7 812 | 133 | 16 |
| 2016 | 7 758 | 140 | 7 |
| 2017 | 7 348 | 160 | 5 |
| 2018 | 7 183 | 164 | |

Sumber : Dinas Kesehatan Kabupaten Merangin

Source : Public Health Service Of Merangin Regency

TABEL
TABLE 4.2.11

Jumlah Ibu Hamil, Melakukan Kunjungan K1, Melakukan Kunjungan K4, Kurang Energi Kronis (KEK), dan Mendapat Tablet Zat Besi (Fe) di Kabupaten Merangin, 2012–2018

Number of Pregnant Women, Those with One Visit and Four Visits of Antenatal Care, Chronic Energy Deficiency (CED), and Receiving Iron Supplement in Merangin Regency, 2012–2018

| Tahun Years | Jumlah Ibu Hamil Pregnant Women | Melakukan Kunjungan K1 One Visit | Melakukan Kunjungan K4 Four Visits | Kurang Energi Kronis (KEK) Chronic Energy Deficiency (CED) | Mendapat Zat Besi (Fe) Receiving Iron Supplement |
|----------------|---|---|---|---|---|
| (1) | (2) | (3) | (4) | (5) | (6) |
| 2012 | 9 775 | 8 810 | 8 247 | 0 | 0 |
| 2013 | 9 047 | 8 534 | 7 835 | 0 | 7 660 |
| 2014 | 9 202 | 8 842 | 8 102 | 0 | 8 003 |
| 2015 | 10 395 | 8 851 | 8 230 | 0 | 8 463 |
| 2016 | 8 593 | 8 129 | 7 959 | 659 | 7 910 |
| 2017 | 8 068 | 8 040 | 7 509 | 650 | 7 263 |
| 2018 | 8 603 | 7 898 | 7 480 | ... | ... |

Sumber: Dinas Kesehatan Kabupaten Merangin

Source: Public Health Service of Merangin Regency

TABEL
TABEL 4.2.12

Persentase Balita Yang Pernah Mendapat Imunisasi Menurut Jenis Imunisasi dan Jenis Kelamin di Kabupaten Merangin, 2018
Percentage of Children Under Five Years Who Had Immunization by Type of Immunization and Sex in Merangin Regency, 2018

| Imunisasi <i>Immunization</i> | Jenis Kelamin/ <i>Sex</i> | | Perkotaan+Perdesaan <i>Urban+Rural</i> |
|----------------------------------|---------------------------|---------------------------|---|
| | Perkotaan <i>Urban</i> | Perdesaan <i>Rural</i> | |
| (1) | (2) | (3) | (4) |
| 1. BCG | 99,83 | 100 | 85,51 |
| 2. DPT | 90,23 | 82,77 | 78,03 |
| 3. Polio | 99,83 | 75,69 | 84,49 |
| 4. Campak | 77,6 | 81,55 | 67,6 |
| 5. Hepatitis B | 100 | 65,7 | 79,59 |

Sumber: Survei Sosial Ekonomi Nasional Kor, Maret 2018
Source: National Socio Economic Survey Kor, March 2018

Jumlah Penderita Penyakit Menurut Kecamatan di Kabupaten Merangin, 2018

TABEL 4.2.13
TABLE

Number of Patient Diseases by Subdistrict in Merangin Regency, 2018

| Puskesmas Public Health Centre | | Penyakit/Diseases | | | | | |
|-----------------------------------|------------------------------|-------------------|------------|----------|--------------|------------|-----------|
| | | TBC | Go | Kolera | Kulit | Gizi Buruk | Campak |
| (1) | | (3) | (4) | (5) | (6) | (7) | (8) |
| 1 | Puskesmas Muara Madras | 8 | 2 | - | 412 | - | - |
| 2 | Puskesmas Rantau Suli | 27 | - | - | 36 | - | 2 |
| 3 | Puskesmas Muara Siau | 11 | - | - | 175 | - | - |
| 4 | Puskesmas Pasar Masurai | 16 | - | - | 175 | - | - |
| 5 | Puskesmas Sekancing | 18 | 3 | - | 175 | - | - |
| 6 | Puskesmas Pamenang | 53 | - | - | - | - | - |
| 7 | Puskesmas Simpang Limbur | 50 | 1 | - | 259 | - | 1 |
| 8 | Puskesmas Meranti | 32 | - | - | - | - | - |
| 9 | Puskesmas Bangko | 24 | - | - | - | - | - |
| 10 | Puskesmas Pematang Kandis | 322 | 151 | - | 682 | - | 24 |
| 11 | Puskesmas Aur Berduri | 10 | 1 | - | 58 | - | - |
| 12 | Puskesmas Kederasan Panjang | 7 | - | - | 267 | - | - |
| 13 | Puskesmas Sungai Manau | 25 | - | - | - | - | - |
| 14 | Puskesmas Simpang Parit | 47 | - | - | 505 | - | - |
| 15 | Puskesmas Sungai Jering | 16 | - | - | 94 | - | - |
| 16 | Puskesmas Pasar Baru | 95 | - | - | 60 | - | - |
| 17 | Puskesmas Rantau Panjang | 344 | 131 | - | 461 | - | - |
| 18 | Puskesmas Muara Delang | 23 | - | - | - | - | - |
| 19 | Puskesmas Rantau Limau Manis | 4 | - | - | 18 | - | - |
| 20 | Puskesmas Sungai Bulian | 11 | - | - | - | - | - |
| 21 | Puskesmas Muara Jernih | 29 | 1 | - | 174 | - | - |
| 22 | Puskesmas Sumber Agung | 13 | - | - | - | - | - |
| 23 | Puskesmas Muara Kibul | 34 | - | - | 66 | - | - |
| 24 | Puskesmas Kota Raja | 5 | - | - | 137 | - | - |
| 25 | Puskesmas Tambang Emas | 12 | - | - | 323 | - | 3 |
| 26 | Puskesmas Tabir Lintas | 0 | 1 | - | 107 | - | 5 |
| 27 | Puskesmas Bangko Barat | - | - | - | 54 | - | - |
| Merangin | | 1 236 | 291 | - | 4 238 | - | 35 |

Lanjutan Tabel/*Continued Table 4.2.13*

| Puskesmas Public Health Centre | | Penyakit/ <i>Diseases</i> | | | | |
|-----------------------------------|------------------------------|---------------------------|--------------|--------------|----------|------------|
| | | Gondok | Malaria | Pilek | Lepra | Cacar |
| (1) | | (9) | (10) | (11) | (12) | (13) |
| 1 | Puskesmas Muara Madras | - | - | 17 | - | 1 |
| 2 | Puskesmas Rantau Suli | - | 6 | 44 | - | 14 |
| 3 | Puskesmas Muara Siau | 1 | 40 | 598 | 1 | 8 |
| 4 | Puskesmas Pasar Masurai | - | 46 | 223 | - | 27 |
| 5 | Puskesmas Sekancing | - | 4 | 84 | - | - |
| 6 | Puskesmas Pamenang | - | - | - | - | - |
| 7 | Puskesmas Simpang Limbur | 1 | 5 | 77 | - | - |
| 8 | Puskesmas Meranti | - | - | - | - | - |
| 9 | Puskesmas Bangko | - | - | - | - | - |
| 10 | Puskesmas Pematang Kandis | - | 33 | 682 | 1 | 210 |
| 11 | Puskesmas Aur Berduri | - | 222 | 356 | - | 2 |
| 12 | Puskesmas Kederasan Panjang | 5 | 17 | 516 | - | 3 |
| 13 | Puskesmas Sungai Manau | - | - | - | - | - |
| 14 | Puskesmas Simpang Parit | - | 13 | 737 | - | 12 |
| 15 | Puskesmas Sungai Jering | - | 40 | 94 | - | - |
| 16 | Puskesmas Pasar Baru | - | - | - | - | 6 |
| 17 | Puskesmas Rantau Panjang | 29 | 642 | 2 088 | - | 10 |
| 18 | Puskesmas Muara Delang | - | - | - | - | - |
| 19 | Puskesmas Rantau Limau Manis | - | 13 | 8 | - | - |
| 20 | Puskesmas Sungai Bulian | - | - | - | - | - |
| 21 | Puskesmas Muara Jernih | - | 5 | 21 | - | 6 |
| 22 | Puskesmas Sumber Agung | - | - | - | - | - |
| 23 | Puskesmas Muara Kibul | - | 9 | 36 | - | 1 |
| 24 | Puskesmas Kota Raja | - | 2 | - | - | 5 |
| 25 | Puskesmas Tambang Emas | - | - | 1 032 | - | 9 |
| 26 | Puskesmas Tabir Lintas | - | 5 | 93 | - | 2 |
| 27 | Puskesmas Bangko Barat | - | 9 | 36 | - | 1 |
| Merangin | | 36 | 1 095 | 5 581 | 2 | 300 |

Lanjutan Tabel/Continued Table 4.2.13

| Puskesmas Public Health Centre | | Penyakit/Diseases | | | | |
|-----------------------------------|------------------------------|-------------------|----------|---------------------|--------------------|----------------------|
| | | Trachoma | Rabies | Pneumonia Balita | Bronchitis Akut | Tersangka Malaria |
| (1) | | (14) | (15) | (16) | (17) | (18) |
| 1 | Puskesmas Muara Madras | - | - | 38 | 26 | 0 |
| 2 | Puskesmas Rantau Suli | - | - | 16 | - | 93 |
| 3 | Puskesmas Muara Siau | - | - | 2 | - | 0 |
| 4 | Puskesmas Pasar Masurai | - | - | 9 | 12 | 21 |
| 5 | Puskesmas Sekancing | - | - | 0 | - | 0 |
| 6 | Puskesmas Pamenang | - | - | 40 | - | 225 |
| 7 | Puskesmas Simpang Limbur | - | - | 1 | 1 | 26 |
| 8 | Puskesmas Meranti | - | - | 19 | - | 67 |
| 9 | Puskesmas Bangko | - | - | 16 | - | 242 |
| 10 | Puskesmas Pematang Kandis | - | 8 | 48 | 347 | 221 |
| 11 | Puskesmas Aur Berduri | - | - | 0 | 1 | 579 |
| 12 | Puskesmas Kederasan Panjang | - | - | 0 | 7 | 24 |
| 13 | Puskesmas Sungai Manau | - | - | 18 | - | 125 |
| 14 | Puskesmas Simpang Parit | - | - | 1 | 202 | 0 |
| 15 | Puskesmas Sungai Jering | - | - | 1 | - | 0 |
| 16 | Puskesmas Pasar Baru | - | - | 0 | 4 | 0 |
| 17 | Puskesmas Rantau Panjang | - | - | 155 | 88 | 463 |
| 18 | Puskesmas Muara Delang | - | - | 34 | - | 341 |
| 19 | Puskesmas Rantau Limau Manis | - | - | 2 | - | 132 |
| 20 | Puskesmas Sungai Bulian | - | - | 5 | - | 79 |
| 21 | Puskesmas Muara Jernih | - | - | 6 | - | 0 |
| 22 | Puskesmas Sumber Agung | - | - | 76 | - | 119 |
| 23 | Puskesmas Muara Kibul | - | - | 2 | 11 | 194 |
| 24 | Puskesmas Kota Raja | - | - | 0 | 7 | 0 |
| 25 | Puskesmas Tambang Emas | - | - | 2 | - | 0 |
| 26 | Puskesmas Tabir Lintas | - | - | 2 | 7 | 0 |
| 27 | Puskesmas Bangko Barat | - | - | 2 | 11 | 0 |
| Merangin | | - | 8 | 495 | 724 | 3 148 |

Sumber: Dinas Kesehatan Kabupaten Merangin

Source: Public Health Service of Merangin Regency

TABEL : 4.2.14 Banyaknya Klinik Dan Akseptor Keluarga Berencana Baru Dalam Kabupaten Merangin, Tahun 2018
TABLE Number Of Family Planning Clinic And New Acceptor in Merangin Regency, 2018

| | Kecamatan <i>District</i> | Banyaknya / Number | |
|----|------------------------------|---|--|
| | | Klinik KB <i>Family Planning Of Clinic</i> | Akseptor KB Baru <i>New Acceptor Of Family Planning</i> |
| | 1 | 2 | 3 |
| 1 | Jangkat | 2 | 220 |
| 2 | Jangkat Timur | 4 | 91 |
| 3 | Muara Siau | 4 | 72 |
| 4 | Lembah Masurai | 3 | 474 |
| 5 | Tiang Pumpung | 3 | 92 |
| 6 | Pamenang | 4 | 414 |
| 7 | Pamenang Barat | 4 | 218 |
| 8 | Renah Pamenang | 2 | 145 |
| 9 | Pamenang Selatan | 3 | 300 |
| 10 | Bangko | 7 | 932 |
| 11 | Bangko Barat | 6 | 181 |
| 12 | Nalo Tantan | 3 | 426 |
| 13 | Batang Masumai | 6 | 168 |
| 14 | Sungai Manau | 2 | 109 |
| 15 | Renah Pembarap | 5 | 195 |
| 16 | Pangkalan Jambu | 3 | 175 |
| 17 | Tabir | 6 | 858 |
| 18 | Tabir Ulu | 3 | 29 |
| 19 | Tabir Selatan | 5 | 474 |
| 20 | Tabir Ilir | 4 | 190 |
| 21 | Tabir Timur | 4 | 131 |
| 22 | Tabir Lintas | 2 | 101 |
| 23 | Margo Tabir | 5 | 157 |
| 24 | Tabir Barat | 4 | 69 |
| | MERANGIN 2018 | 94 | 6 221 |

Sumber : Dinas Pengendalian Penduduk Kabupaten Merangin

Source : Office of Women's Empowerment Family Planning and Children Protection of Merangin Regency

TABEL : 4.2.15
TABLE

Target, Realisasi dan Persentase Akseptor KB Baru di Kabupaten Merangin, 2018

Target, Realization and Percentage Of New Family Planning Acceptor In Merangin Regency, 2018

| | Kecamatan <i>District</i> | Target <i>Target</i> | Realisasi <i>Realization</i> | Persentase <i>Percentage</i> |
|----|------------------------------|-------------------------|---------------------------------|---------------------------------|
| | 1 | 2 | 3 | 4 |
| 1 | Jangkat | 350 | 220 | 62,86 |
| 2 | Jangkat Timur | 292 | 91 | 31,16 |
| 3 | Muara Siau | 213 | 72 | 33,80 |
| 4 | Lembah Masurai | 352 | 474 | 134,66 |
| 5 | Tiang Pumpung | 147 | 92 | 62,59 |
| 6 | Pamenang | 955 | 414 | 43,35 |
| 7 | Pamenang Barat | 496 | 218 | 43,95 |
| 8 | Renah Pamenang | 403 | 195 | 48,39 |
| 9 | Pamenang Selatan | 276 | 300 | 108,70 |
| 10 | Bangko | 1 189 | 932 | 78,39 |
| 11 | Bangko Barat | 302 | 181 | 59,93 |
| 12 | Nalo Tantan | 814 | 426 | 52,33 |
| 13 | Batang Masumai | 458 | 168 | 36,68 |
| 14 | Sungai Manau | 175 | 109 | 62,29 |
| 15 | Renah Pembarap | 403 | 195 | 48,39 |
| 16 | Pangkalan Jambu | 133 | 175 | 131,58 |
| 17 | Tabir | 835 | 858 | 102,75 |
| 18 | Tabir Ulu | 120 | 29 | 24,17 |
| 19 | Tabir Selatan | 884 | 474 | 53,62 |
| 20 | Tabir Ilir | 502 | 190 | 37,85 |
| 21 | Tabir Timur | 171 | 131 | 76,61 |
| 22 | Tabir Lintas | 292 | 101 | 34,59 |
| 23 | Margo Tabir | 368 | 157 | 42,66 |
| 24 | Tabir Barat | 143 | 69 | 48,25 |
| | MERANGIN | 10 271 | 6 221 | 60,57 |

Sumber : Dinas Pengendalian Penduduk Kabupaten Merangin

Source : Office of Women's Empowerment Family Planning and Children Protection of Merangin Regency

TABEL
TABLE 4.2.16

**Jumlah Klinik dan Akseptor Keluarga Berencana Aktif di
Kabupaten Merangin, 2018**
**Number of Family Planning Clinic and Active Acceptor in
Merangin Regency, 2018**

| | Kecamatan <i>Subdistrict</i> | Banyaknya/Number | |
|-----|---------------------------------|----------------------------------|---|
| | | Klinik KB | Akseptor KB Aktif |
| | | <i>Family Planning of Clinic</i> | <i>Active Acceptor of Family Planning</i> |
| (1) | (2) | (3) | |
| 1 | Jangkat | 2 | 2 392 |
| 2 | Jangkat Timur | 4 | 1792 |
| 3 | Muara Siau | 4 | 1 880 |
| 4 | Lembah Masurai | 3 | 2 670 |
| 5 | Tiang Pumpung | 3 | 862 |
| 6 | Pamenang | 4 | 5 596 |
| 7 | Pamenang Barat | 4 | 2976 |
| 8 | Renah Pamenang | 2 | 2613 |
| 9 | Pamenang Selatan | 3 | 1807 |
| 10 | Bangko | 7 | 6 663 |
| 11 | Bangko Barat | 6 | 2 019 |
| 12 | Nalo Tantan | 3 | 4 007 |
| 13 | Batang Masumai | 6 | 2 025 |
| 14 | Sungai Manau | 2 | 1 680 |
| 15 | Renah Pembarap | 5 | 1666 |
| 16 | Pangkalan Jambu | 3 | 1707 |
| 17 | Tabir | 6 | 4 650 |
| 18 | Tabir Ulu | 3 | 2 236 |
| 19 | Tabir Selatan | 5 | 5474 |
| 20 | Tabir Ilir | 4 | 2984 |
| 21 | Tabir Timur | 4 | 1602 |
| 22 | Tabir Lintas | 2 | 1479 |
| 23 | Margo Tabir | 5 | 2466 |
| 24 | Tabir Barat | 4 | 1879 |
| | Merangin | 94 | 65 125 |

Sumber : Badan Pemberdayaan Perempuan Keluarga Berencana dan Perlindungan Anak Kabupaten Merangin
Source : *Office of Women's Empowerment Family Planning and Children Protection of Merangin Regency*

TABEL
TABLE

4.2.17

Target, Realisasi dan Persentase Akseptor KB Aktif di Kabupaten Merangin, 2018

Target, Realization and Percentage of Active Family Planning Acceptor in Merangin Regency, 2018

| | Kecamatan Subdistrict | Target Target | Realisasi Realization | Persentase Percentage |
|----|--|--------------------------------|--|--|
| | (1) | (2) | (3) | (4) |
| 1 | Jangkat | 2 213 | 2 392 | 108,09 |
| 2 | Jangkat Timur | 1 848 | 1 792 | 96,97 |
| 3 | Muara Siau | 2 292 | 1 880 | 82,02 |
| 4 | Lembah Masurai | 2 585 | 2 670 | 103,29 |
| 5 | Tiang Pumpung | 842 | 862 | 102,38 |
| 6 | Pamenang | 4 903 | 5 596 | 114,13 |
| 7 | Pamenang Barat | 3 048 | 2 976 | 97,64 |
| 8 | Renah Pamenang | 2 649 | 2 613 | 98,64 |
| 9 | Pamenang Selatan | 1 848 | 1 807 | 97,78 |
| 10 | Bangko | 6 956 | 6 663 | 95,79 |
| 11 | Bangko Barat | 2 022 | 2 019 | 99,85 |
| 12 | Nalo Tantan | 5 161 | 4 007 | 77,64 |
| 13 | Batang Masumai | 2 274 | 2 025 | 89,05 |
| 14 | Sungai Manau | 2 033 | 1 680 | 82,64 |
| 15 | Renah Pembarap | 1 883 | 1 666 | 88,48 |
| 16 | Pangkalan Jambu | 1 414 | 1 707 | 120,72 |
| 17 | Tabir | 4 762 | 4 650 | 97,65 |
| 18 | Tabir Ulu | 1 913 | 2 236 | 116,88 |
| 19 | Tabir Selatan | 5 413 | 5 474 | 101,07 |
| 20 | Tabir Ilir | 2 917 | 2 984 | 102,30 |
| 21 | Tabir Timur | 1 477 | 1 602 | 108,46 |
| 22 | Tabir Lintas | 1 537 | 1 479 | 96,23 |
| 23 | Margo Tabir | 2 507 | 2 466 | 98,36 |
| 24 | Tabir Barat | 1 518 | 1 879 | 123,78 |
| | Merangin | 66 018 | 65 125 | 98,65 |

Sumber : Badan Pemberdayaan Perempuan Keluarga Berencana dan Perlindungan Anak Kabupaten Merangin
Source : Office of Women's Empowerment Family Planning and Children Protection of Merangin Regency

TABEL : 4.2.18 Jumlah PUS, Realisasi dan Persentase Akseptor KB Aktif di Kabupaten Merangin, Tahun 2018
TABLE *Number of Couples of Childbearing Age, Realization and Percentage of Active Family Planning Acceptor in Merangin Regency, 2018*

| Kecamatan <i>District</i> | PUS | Realisasi <i>Realization</i> | Persentase <i>Percentage</i> |
|------------------------------|---------------|---------------------------------|---------------------------------|
| 1 | 2 | 3 | 4 |
| 1 Jangkat | 3 000 | 2 392 | 79,73 |
| 2 Jangkat Timur | 2 332 | 1 792 | 76,84 |
| 3 Muara Siau | 2 247 | 1 880 | 83,67 |
| 4 Lembah Masurai | 3 265 | 2 670 | 81,78 |
| 5 Tiang Pumpung | 1 118 | 862 | 77,10 |
| 6 Pamenang | 7 223 | 5 596 | 77,47 |
| 7 Pamenang Barat | 3 843 | 2 976 | 77,44 |
| 8 Renah Pamenang | 3 365 | 2 613 | 77,65 |
| 9 Pamenang Selatan | 2 343 | 1 807 | 77,12 |
| 10 Bangko | 8 718 | 6 663 | 76,43 |
| 11 Bangko Barat | 2 581 | 2 019 | 78,23 |
| 12 Nalo Tantan | 5 591 | 4 007 | 71,67 |
| 13 Batang Masumai | 2 770 | 2 025 | 73,10 |
| 14 Sungai Manau | 2 113 | 1 680 | 79,51 |
| 15 Renah Pembarap | 2 471 | 1 666 | 67,42 |
| 16 Pangkalan Jambu | 1 942 | 1 707 | 87,90 |
| 17 Tabir | 6 143 | 4 650 | 75,70 |
| 18 Tabir Ulu | 2 463 | 2 236 | 90,87 |
| 19 Tabir Selatan | 7 039 | 5 474 | 77,77 |
| 20 Tabir Ilir | 3 587 | 2 984 | 83,19 |
| 21 Tabir Timur | 1 929 | 1 602 | 83,05 |
| 22 Tabir Lintas | 1 992 | 1 479 | 74,25 |
| 23 Margo Tabir | 3 165 | 2 466 | 77,91 |
| 24 Tabir Barat | 2 189 | 1 879 | 85,84 |
| MERANGIN 2017 | 83 429 | 65 125 | 78,06 |

Sumber : Dinas Pengendalian Penduduk Kabupaten Merangin

Source : *Office of Women's Empowerment Family Planning and Children Protection of Merangin Regency*

TABEL : 4.2.19
TABEL **Banyaknya Akseptor KB Baru Menurut Alat Kontrasepsi yang Dipergunakan di Kabupaten Merangin, 2018**
Number of New Acceptor by Contraceptive Method in Merangin Regency, 2018

| <u>Akseptor KB Baru/ New Family Planning Acceptor</u> | | | | |
|---|------------|------------|------------|----------------|
| Kecamatan | IUD | MOP | MOW | IMPLAN |
| District | IUD | Mop | Mow | Implant |
| 1 | 2 | 3 | 4 | 5 |
| 1 Jangkat | 12 | 0 | 0 | 69 |
| 2 Jangkat Timur | 5 | 0 | 0 | 24 |
| 3 Muara Siau | 3 | 0 | 0 | 4 |
| 4 Lembah Masurai | 0 | 0 | 2 | 40 |
| 5 Tiang Pumpung | 0 | 0 | 1 | 13 |
| 6 Pamenang | 30 | 0 | 0 | 63 |
| 7 Pamenang Barat | 0 | 0 | 0 | 43 |
| 8 Renah Pamenang | 10 | 0 | 0 | 58 |
| 9 Pamenang Selatan | 2 | 0 | 0 | 67 |
| 10 Bangko | 12 | 6 | 90 | 76 |
| 11 Bangko Barat | 4 | 0 | 0 | 24 |
| 12 Nalo Tantan | 1 | 0 | 0 | 21 |
| 13 Batang Masumai | 1 | 0 | 1 | 29 |
| 14 Sungai Manau | 2 | 0 | 0 | 22 |
| 15 Renah Pembarap | 0 | 0 | 0 | 10 |
| 16 Pangkalan Jambu | 0 | 0 | 0 | 17 |
| 17 Tabir | 40 | 0 | 0 | 36 |
| 18 Tabir Ulu | 4 | 0 | 0 | 3 |
| 19 Tabir Selatan | 5 | 0 | 0 | 52 |
| 20 Tabir Ilir | 0 | 0 | 0 | 9 |
| 21 Tabir Timur | 2 | 0 | 0 | 4 |
| 22 Tabir Lintas | 4 | 0 | 1 | 28 |
| 23 Margo Tabir | 8 | 0 | 0 | 14 |
| 24 Tabir Barat | 0 | 0 | 1 | 4 |
| MERANGIN 2017 | 145 | 6 | 96 | 730 |

Lanjutan Tabel/*Continued Table 4.2.19*

| | Kecamatan <i>District</i> | Akteptor KB Baru/ <i>New Family</i> Planning Acceptor | | |
|----------------------|------------------------------|--|--------------------|-------------------------|
| | | Suntikan <i>Injection</i> | Pil <i>Pill</i> | Kondom <i>Condom</i> |
| | 1 | 6 | 7 | 8 |
| 1 | Jangkat | 84 | 55 | 0 |
| 2 | Jangkat Timur | 20 | 42 | 0 |
| 3 | Muara Siau | 40 | 23 | 2 |
| 4 | Lembah Masurai | 339 | 89 | 4 |
| 5 | Tiang Pumpung | 64 | 13 | 1 |
| 6 | Pamenang | 221 | 97 | 3 |
| 7 | Pamenang Barat | 110 | 65 | 0 |
| 8 | Renah Pamenang | 53 | 20 | 4 |
| 9 | Pamenang Selatan | 172 | 54 | 5 |
| 10 | Bangko | 521 | 196 | 31 |
| 11 | Bangko Barat | 144 | 9 | 0 |
| 12 | Nalo Tantan | 137 | 242 | 25 |
| 13 | Batang Masumai | 119 | 16 | 2 |
| 14 | Sungai Manau | 80 | 4 | 1 |
| 15 | Renah Pembarap | 175 | 10 | 0 |
| 16 | Pangkalan Jambu | 87 | 71 | 0 |
| 17 | Tabir | 519 | 255 | 8 |
| 18 | Tabir Ulu | 22 | 0 | 0 |
| 19 | Tabir Selatan | 304 | 111 | 2 |
| 20 | Tabir Ilir | 117 | 60 | 4 |
| 21 | Tabir Timur | 104 | 20 | 1 |
| 22 | Tabir Lintas | 58 | 9 | 1 |
| 23 | Margo Tabir | 96 | 37 | 2 |
| 24 | Tabir Barat | 52 | 12 | 0 |
| MERANGIN 2017 | | 3 638 | 1 510 | 96 |

Sumber : Dinas Pengendalian Penduduk Kabupaten Merangin

Source : *Office of Women's Empowerment Family Planning and Children Protection of Merangin Regency*

TABEL **4.2.20**
TABLE

Banyaknya Akseptor KB Aktif Menurut Alat Kontrasepsi yang Dipergunakan di Kabupaten Merangin, 2018
Number of Active Acceptor by Contraceptive Method in Merangin Regency, 2018

| | | <u>Akseptor KB Aktif/ Active Family Planning Acceptor</u> | | | |
|----------------------|------------------------------|---|-------------------|-------------------|--------------------------|
| | Kecamatan <i>District</i> | IUD <i>IUD</i> | MOP <i>Mop</i> | MOW <i>Mow</i> | IMPLAN <i>Implant</i> |
| | 1 | 2 | 3 | 4 | 5 |
| 1 | Jangkat | 206 | 0 | 1 | 520 |
| 2 | Jangkat Timur | 56 | 0 | 7 | 388 |
| 3 | Muara Siau | 5 | 0 | 18 | 104 |
| 4 | Lembah Masurai | 29 | 0 | 13 | 335 |
| 5 | Tiang Pumpung | 7 | 0 | 17 | 117 |
| 6 | Pamenang | 161 | 60 | 46 | 346 |
| 7 | Pamenang Barat | 86 | 14 | 21 | 700 |
| 8 | Renah Pamenang | 65 | 13 | 31 | 996 |
| 9 | Pamenang Selatan | 27 | 3 | 19 | 286 |
| 10 | Bangko | 593 | 13 | 228 | 1 679 |
| 11 | Bangko Barat | 25 | 6 | 53 | 376 |
| 12 | Nalo Tantan | 51 | 0 | 26 | 1 139 |
| 13 | Batang Masumai | 35 | 0 | 15 | 167 |
| 14 | Sungai Manau | 6 | 0 | 27 | 131 |
| 15 | Renah Pembarap | 3 | 1 | 17 | 85 |
| 16 | Pangkalan Jambu | 5 | 0 | 4 | 210 |
| 17 | Tabir | 193 | 9 | 21 | 346 |
| 18 | Tabir Ulu | 51 | 0 | 3 | 236 |
| 19 | Tabir Selatan | 53 | 4 | 86 | 819 |
| 20 | Tabir Ilir | 65 | 1 | 1 | 198 |
| 21 | Tabir Timur | 7 | 1 | 16 | 193 |
| 22 | Tabir Lintas | 19 | 0 | 7 | 275 |
| 23 | Margo Tabir | 18 | 1 | 47 | 267 |
| 24 | Tabir Barat | 10 | 0 | 7 | 76 |
| MERANGIN 2017 | | 1 776 | 126 | 731 | 10 245 |

Lanjutan Tabel/ Continued Table 4.2.20

| | Kecamatan <i>District</i> | Akseptor KB Aktif/ Active Family Planning Acceptor | | |
|----|------------------------------|--|--------------------|-------------------------|
| | | Suntikan <i>Injection</i> | Pil <i>Pill</i> | Kondom <i>Condom</i> |
| | 1 | 6 | 7 | 8 |
| 1 | Jangkat | 1 037 | 590 | 38 |
| 2 | Jangkat Timur | 1 141 | 196 | 4 |
| 3 | Muara Siau | 1 097 | 626 | 30 |
| 4 | Lembah Masurai | 1 629 | 653 | 11 |
| 5 | Tiang Pumpung | 523 | 192 | 6 |
| 6 | Pamenang | 2 434 | 2 234 | 59 |
| 7 | Pamenang Barat | 1 441 | 645 | 69 |
| 8 | Renah Pamenang | 807 | 676 | 25 |
| 9 | Pamenang Selatan | 1 058 | 384 | 30 |
| 10 | Bangko | 1 860 | 1 649 | 641 |
| 11 | Bangko Barat | 1 117 | 424 | 18 |
| 12 | Nalo Tantan | 1 231 | 1 107 | 453 |
| 13 | Batang Masumai | 1 210 | 517 | 81 |
| 14 | Sungai Manau | 1 314 | 195 | 7 |
| 15 | Renah Pembarap | 1 281 | 274 | 5 |
| 16 | Pangkalan Jambu | 848 | 627 | 13 |
| 17 | Tabir | 2 047 | 2 029 | 5 |
| 18 | Tabir Ulu | 911 | 915 | 120 |
| 19 | Tabir Selatan | 3 262 | 1 148 | 102 |
| 20 | Tabir Ilir | 1 208 | 1 405 | 106 |
| 21 | Tabir Timur | 1 175 | 193 | 17 |
| 22 | Tabir Lintas | 384 | 778 | 16 |
| 23 | Margo Tabir | 1 635 | 461 | 37 |
| 24 | Tabir Barat | 1 497 | 280 | 9 |
| | MERANGIN 2017 | 32 147 | 18 198 | 1 902 |

Sumber : Dinas Pengendalian Penduduk Kabupaten Merangin

Source : Office of Women's Empowerment Family Planning and Children Protection of Merangin Regency

TABEL 4.2.21 **Banyaknya Pasien Rawat Inap di Rumah Sakit DKT, 2018**
TABLE **Number of Patient in DKT Hospital, 2018**

| Poliklinik <i>polyclinic</i> | Semester I | Semester II | Total |
|---------------------------------|------------|-------------|-----------|
| (1) | (2) | (3) | (4) |
| 1. Kebidanan/ <i>Midwifer</i> | - | - | - |
| 2. Dalam/ <i>Internis</i> | 15 | 16 | 31 |
| 3. Bedah/ <i>Operated</i> | - | - | - |
| 4. Mata/ <i>Eye</i> | - | - | - |
| 5. Anak/ <i>Children</i> | - | - | - |
| 6. Perinatal/ <i>Prenatal</i> | - | - | - |
| 7. VIP DP | - | - | - |
| Merangin | 15 | 16 | 31 |

Sumber : RS DKT Bangko

Source : DKT Hospital Bangko

TABEL 4.2.22 **Banyaknya Pasien Rawat Jalan di Rumah Sakit DKT, 2018**
TABLE **Number of Out General Patient in DKT Hospital, 2018**

| Poliklinik polyclinic | Semester I | Semester II | Total |
|--------------------------------------|-------------------|--------------------|--------------|
| (1) | (2) | (3) | (4) |
| 1. Kebidanan/ <i>Midwifer</i> | - | - | - |
| 2. Dalam/ <i>Internis</i> | - | - | - |
| 3. Bedah/ <i>Operated</i> | - | - | - |
| 4. Mata/ <i>Eye</i> | - | - | - |
| 5. Anak/ <i>Children</i> | - | - | - |
| 6. Fisioterapi/ <i>physiotherapi</i> | - | - | - |
| 7. Gigi/ <i>Dentition</i> | - | - | - |
| 8. Umum/ <i>General</i> | 366 | 211 | 577 |
| Merangin | 366 | 211 | 577 |

Sumber : RS DKT Bangko

Source : DKT Hospital Bangko

TABEL
TABLE 4.2.23

**Banyaknya Pasien Rawat Jalan dengan Kartu BPJS di RSD
Kol. Abunjani, 2018**
**Number of Out Patient with Hasth Card Insurance in Kol.
Abunjani Hospital, 2018**

| | Poliklinik polyclinic | Semester I | Semester II | Total |
|-----|-----------------------------------|-------------------|--------------------|---------------|
| | (1) | (2) | (3) | (4) |
| 1. | Kebidanan/ <i>Midwifer</i> | 841 | 664 | 1 505 |
| 2. | Dalam/ <i>Internis</i> | 4 040 | 3 707 | 7 747 |
| 3. | Bedah/ <i>Operated</i> | 1 521 | 1 149 | 2 670 |
| 4. | Mata/ <i>Eye</i> | 0 | 0 | 0 |
| 5. | Anak/ <i>Children</i> | 417 | 360 | 777 |
| 6. | Fisioterapi/ <i>physiotherapi</i> | 1 249 | 938 | 2 187 |
| 7. | Gigi/ <i>Dentition</i> | 97 | 89 | 186 |
| 8. | Gizi/ <i>Nutritionis</i> | 58 | 54 | 112 |
| 9. | Paru/ <i>liver</i> | 877 | 774 | 1 651 |
| 10. | Akupuntur | 0 | 0 | 0 |
| 11. | THT | 696 | 370 | 1 066 |
| | Merangin | 9 796 | 8 105 | 17 901 |

Sumber : RSD Kol Abunjani
Source : Kol Abunjani Hospital

TABEL
TABEL

4.2.24

**Banyaknya Pasien Rawat Inap dengan Kartu BPJS di RSD
Kol. Abunjani, 2018**

**Number of Patient with Health Insurance in Kol. Abunjani
Hospital, 2018**

| | Poliklinik polyclinic | Semester I | Semester II | Total |
|-----|-----------------------------------|-------------------|--------------------|--------------|
| | (1) | (2) | (3) | (4) |
| 1. | Kebidanan/ <i>Midwifer</i> | 366 | 360 | 726 |
| 2. | Dalam/ <i>Internis</i> | 537 | 472 | 1 009 |
| 3. | Bedah/ <i>Operated</i> | 475 | 397 | 872 |
| 4. | icu | 47 | 33 | 80 |
| 5. | VIP Anak/ <i>VIP Children</i> | 140 | 93 | 233 |
| 6. | Fisioterapi/ <i>physiotherapi</i> | - | - | - |
| 7. | Vip Baru | 238 | 213 | 451 |
| 8. | Terpadu | 105 | 71 | 176 |
| 9. | Vip Depati Payun | 171 | 144 | 315 |
| 10. | Kebidanan Bayi | 127 | 128 | 255 |
| 11. | Perinatologi | 42 | 44 | 86 |
| | Merangin | 2 248 | 1 955 | 4 203 |

Sumber : RSD Kol Abunjani

Source : Kol Abunjani Hospital

TABEL
TABLE 4.2.25

Banyaknya Pasien Rawat Jalan Umum di RSD Kol. Abunjani, 2018
Number Of Out General Patient In Kol. Abunjani Hospital, 2018

| | Poliklinik polyclinic | Semester I | Semester II | Total |
|-----|-----------------------------------|-------------------|--------------------|--------------|
| | (1) | (2) | (3) | (4) |
| 1. | Kebidanan/ <i>Midwifer</i> | 444 | 361 | 805 |
| 2. | Dalam/ <i>Internis</i> | 493 | 409 | 902 |
| 3. | Bedah/ <i>Operated</i> | 518 | 375 | 893 |
| 4. | Mata/ <i>Eye</i> | 0 | 0 | 0 |
| 5. | Anak/ <i>Children</i> | 316 | 229 | 545 |
| 6. | Fisioterapi/ <i>physiotherapi</i> | 72 | 43 | 115 |
| 7. | Gigi/ <i>Dentition</i> | 87 | 52 | 139 |
| 8. | Gizi/ <i>Nutritionis</i> | 9 | 11 | 20 |
| 9. | Paru/ <i>liver</i> | 126 | 130 | 256 |
| 10. | Akupuntur | 14 | 10 | 24 |
| 11. | THT | 170 | 127 | 297 |
| | Merangin | 2 249 | 1 747 | 3 996 |

Sumber : RSD Kol Abunjani
Source : Kol Abunjani Hospital

Tabel 4.3.1 **Jumlah Penduduk Menurut Kecamatan dan Agama yang Dianut di Kabupaten Merangin, 2018**
Table *Population by Sub District and Religion in Merangin Regency, 2018*

| Kecamatan <i>Sub District</i> | Islam <i>Islam</i> | Protestan <i>Protestant</i> | Katolik <i>Catholic</i> | Hindu <i>Hindu</i> | Budha <i>Buddha</i> | Lainnya <i>Others</i> |
|----------------------------------|-----------------------|--------------------------------|----------------------------|-----------------------|------------------------|--------------------------|
| (1) | (2) | (3) | (4) | (5) | (6) | (7) |
| Jangkat | | | | | | |
| Jangkat Timur | | | | | | |
| Muara Siau | | | | | | |
| Lembah Masurai | | | | | | |
| Tiang Pumpung | | | | | | |
| Pamenang | | | | | | |
| Pamenang Barat | | | | | | |
| Renah Pamenang | | | | | | |
| Pamenang Selatan | | | | | | |
| Bangko | | | | | | |
| Bangko Barat | | | | | | |
| Nalo Tantan | | | | | | |
| Batang Masumai | | | | | | |
| Sungai Manau | | | | | | |
| Renah Pembarap | | | | | | |
| Pangkalan Jambu | | | | | | |
| Tabir | | | | | | |
| Tabir Ulu | | | | | | |
| Tabir Selatan | | | | | | |
| Tabir Ilir | | | | | | |
| Tabir Timur | | | | | | |
| Tabir Lintas | | | | | | |
| Margo Tabir | | | | | | |
| Tabir Barat | | | | | | |
| Merangin | | | | | | |

Sumber/Source:

Kementerian Agama Kabupaten Merangin/ Ministry of Religious Affairs of Merangin Regency

*Data tidak tersedia

Tabel
Table

4.3.2

**Jumlah Tempat Peribadatan Menurut Kecamatan di
Kabupaten Merangin, 2018**
*Number of Places of Worship by Sud District in Merangin
Regency, 2018*

| Kecamatan Sud District | Masjid Mosque | Mushola Pray Room | Gereja Protestan Protestant Church | Gereja Katolik Catholic Church | Pura Temple | Vihara |
|---------------------------|------------------|----------------------|---|---|----------------|--------|
| (1) | (2) | (3) | (4) | (5) | (6) | (7) |
| Jangkat | | | | | | |
| Jangkat Timur | | | | | | |
| Muara Siau | | | | | | |
| Lembah Masurai | | | | | | |
| Tiang Pumpung | | | | | | |
| Pamenang | | | | | | |
| Pamenang Barat | | | | | | |
| Renah Pamenang | | | | | | |
| Pamenang Selatan | | | | | | |
| Bangko | | | | | | |
| Bangko Barat | | | | | | |
| Nalo Tantan | | | | | | |
| Batang Masumai | | | | | | |
| Sungai Manau | | | | | | |
| Renah Pembarap | | | | | | |
| Pangkalan Jambu | | | | | | |
| Tabir | | | | | | |
| Tabir Ulu | | | | | | |
| Tabir Selatan | | | | | | |
| Tabir Ilir | | | | | | |
| Tabir Timur | | | | | | |
| Tabir Lintas | | | | | | |
| Margo Tabir | | | | | | |
| Tabir Barat | | | | | | |
| Merangin | | | | | | |

Sumber/Source:

Kementerian Agama Kabupaten Merangin/ Ministry of Religious Affairs of Merangin
Regency

*Data tidak tersedia

Tabel 4.3.3 Jumlah Desa¹/Kelurahan yang Mengalami Bencana Alam² Menurut Kecamatan di Kabupaten Merangin, 2011-2018
Table 4.3.3 *Number of Villages¹ that Had Natural Disaster² by Sub District in Merangin Regency, 2011-2018*

| Kecamatan Sub District | Banjir Flood | | | Gempa Bumi Earthquake | | |
|---------------------------|-----------------|-----------|-----------|--------------------------|-----------|-----------|
| | 2011 | 2014 | 2018 | 2011 | 2014 | 2018 |
| (1) | (2) | (3) | (4) | (5) | (6) | (7) |
| Jangkat | 3 | 0 | 0 | 11 | 0 | 4 |
| Jangkat Timur | 0 | 0 | 0 | 4 | 13 | 0 |
| Muara Siau | 1 | 0 | 1 | 0 | 0 | 0 |
| Lembah Masurai | 0 | 2 | 2 | 0 | 0 | 3 |
| Tiang Pumpung | 0 | 0 | 1 | 0 | 0 | 0 |
| Pamenang | 6 | 4 | 1 | 0 | 0 | 0 |
| Pamenang Barat | 1 | 1 | 1 | 0 | 0 | 0 |
| Renah Pamenang | 0 | 0 | 1 | 0 | 0 | 0 |
| Pamenang Selatan | 0 | 0 | 2 | 0 | 0 | 0 |
| Bangko | 0 | 1 | 1 | 0 | 0 | 0 |
| Bangko Barat | 0 | 0 | 1 | 0 | 0 | 6 |
| Nalo Tantan | 4 | 5 | 2 | 0 | 0 | 0 |
| Batang Masumai | 2 | 0 | 0 | 0 | 0 | 0 |
| Sungai Manau | 4 | 6 | 8 | 0 | 0 | 0 |
| Renah Pembarap | 0 | 0 | 0 | 0 | 0 | 1 |
| Pangkalan Jambu | 5 | 5 | 6 | 0 | 0 | 0 |
| Tabir | 5 | 9 | 7 | 0 | 0 | 0 |
| Tabir Ulu | 2 | 6 | 5 | 0 | 6 | 0 |
| Tabir Selatan | 0 | 0 | 2 | 0 | 0 | 0 |
| Tabir Ilir | 3 | 2 | 2 | 0 | 0 | 0 |
| Tabir Timur | 1 | 1 | 1 | 0 | 0 | 0 |
| Tabir Lintas | 1 | 1 | 2 | 0 | 0 | 0 |
| Margo Tabir | 1 | 1 | 1 | 0 | 0 | 0 |
| Tabir Barat | 0 | 12 | 14 | 0 | 0 | 0 |
| Merangin | 39 | 56 | 61 | 15 | 19 | 14 |

Lanjutan Tabel/Continued Table 4.3.3

| Kecamatan Sub District | Tanah Longsor Landslide | | |
|---------------------------|----------------------------|-----------|-----------|
| | 2011 | 2014 | 2018 |
| (1) | (8) | (9) | (10) |
| Jangkat | 0 | 0 | 2 |
| Jangkat Timur | 0 | 0 | 2 |
| Muara Siau | 5 | 1 | 7 |
| Lembah Masurai | 0 | 2 | 9 |
| Tiang Pumpung | 0 | 0 | 0 |
| Pamenang | 1 | 0 | 1 |
| Pamenang Barat | 0 | 0 | 0 |
| Renah Pamenang | 0 | 0 | 0 |
| Pamenang Selatan | 0 | 0 | 0 |
| Bangko | 1 | 0 | 1 |
| Bangko Barat | 0 | 0 | 0 |
| Nalo Tantan | 0 | 0 | 0 |
| Batang Masumai | 0 | 0 | 0 |
| Sungai Manau | 1 | 7 | 0 |
| Renah Pembarap | 0 | 0 | 0 |
| Pangkalan Jambu | 1 | 0 | 0 |
| Tabir | 0 | 1 | 0 |
| Tabir Ulu | 0 | 0 | 0 |
| Tabir Selatan | 0 | 0 | 0 |
| Tabir Ilir | 0 | 0 | 0 |
| Tabir Timur | 0 | 0 | 0 |
| Tabir Lintas | 0 | 1 | 0 |
| Margo Tabir | 0 | 0 | 1 |
| Tabir Barat | 0 | 4 | 7 |
| Merangin | 9 | 16 | 30 |

TABEL
TABLE

4.3.4

Banyaknya Jemaah Haji Menurut Kecamatan dan Jenis Kelamin di Kabupaten Merangin, 2018
Number of Moslem Pilgrims by Subdistrict and Sex in Merangin Regency, 2018

| Kecamatan Subdistrict | Jenis Kelamin/ Sex | | Jumlah Total |
|--------------------------|--------------------|---------------------|-----------------|
| | Laki-laki Male | Perempuan Female | |
| (1) | (2) | (3) | (4) |
| 1. Jangkat | | | |
| 2. Jangkat Timur | | | |
| 3. Muara Siau | | | |
| 4. Lembah Masurai | | | |
| 5. Tiang Pumpung | | | |
| 6. Pamenang | | | |
| 7. Pamenang Barat | | | |
| 8. Renah Pamenang | | | |
| 9. Pamenang Selatan | | | |
| 10. Bangko | | | |
| 11. Bangko Barat | | | |
| 12. Batang Masumai | | | |
| 13. Nalo Tantan | | | |
| 14. Sungai Manau | | | |
| 15. Renah Pembarap | | | |
| 16. Pangkalan Jambu | | | |
| 17. Tabir | | | |
| 18. Tabir Ulu | | | |
| 19. Tabir Selatan | | | |
| 20. Tabir Ilir | | | |
| 21. Tabir Timur | | | |
| 22. Tabir Lintas | | | |
| 23. Margo Tabir | | | |
| 24. Tabir Barat | | | |

MERANGIN

Sumber: Kementerian Agama Kabupaten Merangin

Source: Religious Ministry of Merangin Regency

*Data tidak tersedia

SOCIAL

TABEL
TABLE

4.3.5

Banyaknya Jemaah Haji yang Meninggal/Hilang Menurut Jenis Kelamin di Kabupaten Merangin, 2006-2018
Number of Moslem Pilgrim who Died/Lost by Sex in Merangin Regency, 2006– 2018

| Tahun Year | Jenis Kelamin/ Sex | | Jumlah Total |
|---------------|--------------------|---------------------|-----------------|
| | Laki-laki Male | Perempuan Female | |
| (1) | (2) | (3) | (4) |
| 2006 | 0 | 0 | 0 |
| 2007 | 0 | 0 | 0 |
| 2008 | 1 | 0 | 0 |
| 2009 | 1 | 0 | 1 |
| 2010 | 0 | 1 | 2 |
| 2011 | 0 | 1 | 1 |
| 2012 | 1 | 0 | 0 |
| 2013 | 0 | 1 | 2 |
| 2014 | 0 | 0 | 0 |
| 2015 | 0 | 0 | 0 |
| 2016 | 0 | 2 | 2 |
| 2017 | | | |
| 2018 | | | |

Sumber: Kementerian Agama Kabupaten Merangin
Source: Religious Ministry of Merangin Regency

*Data tidak tersedia

TABEL
TABLE

4.3.6

Banyaknya Jemaah Haji yang Diberangkatkan ke Tanah Suci Menurut Kecamatan dan Jenis Pekerjaan di Kabupaten Merangin, 2018

Number of Moslem Pilgrims Who are Dispatched to The Holy Land by Subdistrict and Type of Employment in Merangin Regency, 2018

| Kecamatan Subdistrict | Jenis Pekerjaan | | | | |
|--------------------------|-----------------|-----------|------|--------|----------|
| | PNS | TNI/POLRI | BUMN | Swasta | Pedagang |
| (1) | (2) | (3) | (4) | (5) | (6) |
| 1. Jangkat | | | | | |
| 2. Jangkat Timur | | | | | |
| 3. Muara Siau | | | | | |
| 4. Lembah Masurai | | | | | |
| 5. Tiang Pumpung | | | | | |
| 6. Pamenang | | | | | |
| 7. Pamenang Barat | | | | | |
| 8. Renah Pamenang | | | | | |
| 9. Pamenang Selatan | | | | | |
| 10. Bangko | | | | | |
| 11. Bangko Barat | | | | | |
| 12. Batang Masumai | | | | | |
| 13. Nalo Tantan | | | | | |
| 14. Sungai Manau | | | | | |
| 15. Renah Pembarap | | | | | |
| 16. Pangkalan Jambu | | | | | |
| 17. Tabir | | | | | |
| 18. Tabir Ulu | | | | | |
| 19. Tabir Selatan | | | | | |
| 20. Tabir Ilir | | | | | |
| 21. Tabir Timur | | | | | |
| 22. Tabir Lintas | | | | | |
| 23. Margo Tabir | | | | | |
| 24. Tabir Barat | | | | | |
| MERANGIN | | | | | |

Sumber: Kementerian Agama Kabupaten Merangin

Source: Religious Ministry of Merangin Regency

*Data tidak tersedia

SOCIAL

Lanjutan Tabel/Continued Table 4.3.6

| Kecamatan Subdistrict | Jenis Pekerjaan | | | | Jumlah |
|--------------------------|-----------------|---------------------|-----------------------|-----------|--------|
| | Petani | Ibu Rumah Tangga | Pelajar/ Mahasiswa | Lain-lain | |
| (1) | (2) | (3) | (4) | (5) | (6) |
| 1. Jangkat | | | | | |
| 2. Jangkat Timur | | | | | |
| 3. Muara Siau | | | | | |
| 4. Lembah Masurai | | | | | |
| 5. Tiang Pumpung | | | | | |
| 6. Pamenang | | | | | |
| 7. Pamenang Barat | | | | | |
| 8. Renah Pamenang | | | | | |
| 9. Pamenang Selatan | | | | | |
| 10. Bangko | | | | | |
| 11. Bangko Barat | | | | | |
| 12. Batang Masumai | | | | | |
| 13. Nalo Tantan | | | | | |
| 14. Sungai Manau | | | | | |
| 15. Renah Pembarap | | | | | |
| 16. Pangkalan Jambu | | | | | |
| 17. Tabir | | | | | |
| 18. Tabir Ulu | | | | | |
| 19. Tabir Selatan | | | | | |
| 20. Tabir Ilir | | | | | |
| 21. Tabir Timur | | | | | |
| 22. Tabir Lintas | | | | | |
| 23. Margo Tabir | | | | | |
| 24. Tabir Barat | | | | | |
| MERANGIN | | | | | |

Sumber: Kementerian Agama Kabupaten Merangin
 Source: Religious Ministry of Merangin Regency

*Data tidak tersedia

Banyaknya Jemaah Haji yang Diberangkatkan ke Tanah Suci menurut Kecamatan dan Kelompok Umur di Kabupaten Merangin, 2018

TABEL
TABLE 4.3.7

Number of Moslem Pilgrims Who are Dispatched to the Holy Land By Subdistrict and Age in Merangin Regency, 2018

| Kecamatan Subdistrict | Kelompok Umur | | | | | | | Jumlah |
|--------------------------|---------------|-------|-------|-------|-------|-------|-----|--------|
| | ≤20 | 21-30 | 31-40 | 41-50 | 51-60 | 61-70 | >70 | |
| (1) | (2) | (3) | (4) | (5) | (6) | (7) | (8) | (9) |
| 1. Jangkat | | | | | | | | |
| 2. Jangkat Timur | | | | | | | | |
| 3. Muara Siau | | | | | | | | |
| 4. Lembah Masurai | | | | | | | | |
| 5. Tiang Pumpung | | | | | | | | |
| 6. Pamenang | | | | | | | | |
| 7. Pamenang Barat | | | | | | | | |
| 8. Renah Pamenang | | | | | | | | |
| 9. Pamenang Selatan | | | | | | | | |
| 10. Bangko | | | | | | | | |
| 11. Bangko Barat | | | | | | | | |
| 12. Batang Masumai | | | | | | | | |
| 13. Nalo Tantan | | | | | | | | |
| 14. Sungai Manau | | | | | | | | |
| 15. Renah Pembarap | | | | | | | | |
| 16. Pangkalan Jambu | | | | | | | | |
| 17. Tabir | | | | | | | | |
| 18. Tabir Ulu | | | | | | | | |
| 19. Tabir Selatan | | | | | | | | |
| 20. Tabir Ilir | | | | | | | | |
| 21. Tabir Timur | | | | | | | | |
| 22. Tabir Lintas | | | | | | | | |
| 23. Margo Tabir | | | | | | | | |
| 24. Tabir Barat | | | | | | | | |

MERANGIN

Sumber : Kementerian Agama Kabupaten Merangin

Source : Religious Ministry of Merangin Regency

*Data tidak tersedia

TABEL 4.3.8 **Banyaknya Jemaah Haji yang Diberangkatkan ke Tanah Suci Menurut Kecamatan dan Kelompok Pendidikan di Kabupaten Merangin, 2018**
TABLE 4.3.8 **Number of Moslem Pilgrims Who are Dispatched to the Holy Land By Subdistrict and Age in Merangin Regency, 2018**

| Kecamatan <i>Subdistrict</i> | Kelompok Pendidikan | | | | | |
|---------------------------------|---------------------|------|------|---------|--------|-------|
| | SD | SLTP | SLTA | DI-DIII | DIV-S1 | S2/S3 |
| (1) | (2) | (3) | (4) | (5) | (6) | (7) |
| 1. Jangkat | | | | | | |
| 2. Jangkat Timur | | | | | | |
| 3. Muara Siau | | | | | | |
| 4. Lembah Masurai | | | | | | |
| 5. Tiang Pumpung | | | | | | |
| 6. Pamenang | | | | | | |
| 7. Pamenang Barat | | | | | | |
| 8. Renah Pamenang | | | | | | |
| 9. Pamenang Selatan | | | | | | |
| 10. Bangko | | | | | | |
| 11. Bangko Barat | | | | | | |
| 12. Batang Masumai | | | | | | |
| 13. Nalo Tantan | | | | | | |
| 14. Sungai Manau | | | | | | |
| 15. Renah Pembarap | | | | | | |
| 16. Pangkalan Jambu | | | | | | |
| 17. Tabir | | | | | | |
| 18. Tabir Ulu | | | | | | |
| 19. Tabir Selatan | | | | | | |
| 20. Tabir Ilir | | | | | | |
| 21. Tabir Timur | | | | | | |
| 22. Tabir Lintas | | | | | | |
| 23. Margo Tabir | | | | | | |
| 24. Tabir Barat | | | | | | |

MERANGIN

Sumber: Kementerian Agama Kabupaten Merangin
 Source: Religious Ministry of Merangin Regency
 *Data tidak tersedia

TABEL 4.4.1 Banyaknya Judul Klasifikasi Buku di Perpustakaan Umum Kabupaten Merangin, 2018
Number of Title and classification Book in Public Library in Merangin Regency, 2018

| | Jenis Buku <i>Kind of Book</i> | Judul <i>Title</i> | Banyaknya <i>Number</i> |
|----|-----------------------------------|-----------------------|----------------------------|
| | (1) | (2) | (3) |
| 1 | Umum | 612 | 990 |
| 2 | Filsafat | 672 | 1 030 |
| 3 | Agama | 1 625 | 6 292 |
| 4 | Ilmu Sosial | 3 339 | 5 906 |
| 5 | Ilmu Bahasa | 1 721 | 2 525 |
| 6 | Ilmu Alamiah/Murni | 3 367 | 6 869 |
| 7 | Ilmu Terapan | 3 865 | 6 861 |
| 8 | Kesenian/Olahraga | 1 772 | 3 404 |
| 9 | Kesusastraan | 1 732 | 3 421 |
| 10 | Geografi/Sejarah | 1 818 | 3 440 |
| | Merangin 2018 | 20 523 | 40 738 |
| | 2017 | 19 904 | 39 738 |
| | 2016 | 19 404 | 38 750 |
| | 2015 | 18 799 | 37 803 |

Sumber : Perpustakaan Umum Kabupaten Merangin
 Source : *Public Library of Merangin Regency*

TABEL
TABLE

4.4.2

Banyaknya Majalah di Perpustakaan Umum Kabupaten Merangin, 2007-2018
Number of Magazine in Public Library in Merangin Regency, 2007-2018

| Tahun Year | Jumlah Judul Total Topic | Banyaknya Number |
|---------------|-----------------------------|---------------------|
| (1) | (2) | (3) |
| 2007 | 100 | 1700 |
| 2008 | 100 | 100 |
| 2009 | 38 | 100 |
| 2010 | 42 | 38 |
| 2011 | 38 | 42 |
| 2012 | 38 | 38 |
| 2013 | 38 | 38 |
| 2014 | 38 | 38 |
| 2015 | 38 | 38 |
| 2016 | 38 | 38 |
| 2017 | 0 | 0 |
| 2018 | ... | ... |

Sumber : Perpustakaan Umum Kabupaten Merangin

Source : *Public Library of Merangin Regency*

**TABEL
TABLE****4.4.3****Banyaknya Anggota Perpustakaan Umum Menurut Tingkat Pendidikan dan Jenis Kelamin di Kabupaten Merangin, 2018*****Number of Members of Public Library by Educational Status and Sex in Merangin Regency, 2018***

| | Tingkat Pendidikan <i>Educational Status</i> | Laki-laki <i>Male</i> | Perempuan <i>Female</i> |
|---|--|---------------------------------|-----------------------------------|
| | (1) | (2) | (3) |
| 1 | SD/ <i>Primary School</i> | 81 | 94 |
| 2 | SMP/ <i>Junior High School</i> | 52 | 75 |
| 3 | SMA/ <i>Senior High School</i> | 94 | 99 |
| 4 | Mahasiswa/ <i>Student</i> | 183 | 197 |
| 5 | PNS/ABRI | 57 | 60 |
| 6 | Umum | 206 | 213 |
| | Merangin 2018 | 673 | 738 |
| | 2017 | 729 | 625 |
| | 2016 | 126 | 220 |

Sumber : Perpustakaan Umum Kabupaten Merangin

Source : *Public Library of Merangin Regency*

TABEL
TABLE 4.4.4

Banyaknya Perpustakaan Desa Menurut Kecamatan, di Kabupaten Merangin, 2018
Number of The Village Library by District in Merangin Regency, 2018

| | Kecamatan Subdistrict | Jumlah |
|----|----------------------------------|---------------|
| | (1) | (2) |
| 1 | Jangkat | 5 |
| 2 | Jangkat Timur | 4 |
| 3 | Muara Siau | 4 |
| 4 | Lembah Masurai | 7 |
| 5 | Tiang Pumpung | 3 |
| 6 | Pamenang | 5 |
| 7 | Pamenang Barat | 3 |
| 8 | Renah Pamenang | 2 |
| 9 | Pamenang Selatan | 2 |
| 10 | Bangko | 8 |
| 11 | Bangko Barat | 3 |
| 12 | Nalo Tantan | 5 |
| 13 | Batang Masumai | 6 |
| 14 | Sungai Manau | 3 |
| 15 | Renah Pembarap | 4 |
| 16 | Pangkalan Jambu | 4 |
| 17 | Tabir | 6 |
| 18 | Tabir Ulu | 2 |
| 19 | Tabir Selatan | 2 |
| 20 | Tabir Ilir | 1 |
| 21 | Tabir Timur | 1 |
| 22 | Tabir Lintas | ... |
| 23 | Margo Tabir | 3 |
| 24 | Tabir Barat | 4 |
| | Merangin 2018 | 87 |
| | 2017 | 87 |

Sumber : Perpustakaan Umum Kabupaten Merangin
Source : Public Library of Merangin Regency

BAB/Chapter 5

PERTANIAN/AGRICULTURE



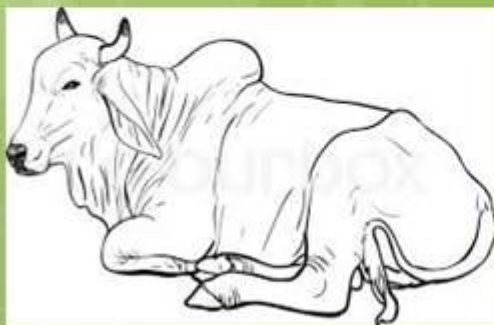
Kelapa Sawit/Palm
Oil 190 577 tons

Karet/Rubber 74 441
tons



Sapi/Cow 17 136

Kerbau/Buffalo 4 449



BAB 5 PERTANIAN

5.1 Tanaman Pangan

Lahan panen sawah terluas di Kabupaten Merangin terdapat di Kecamatan Tabir (2565 ha), diikuti oleh Kecamatan Jangkat dan Kecamatan Sungai Manau, masing seluas 1997 ha dan 1653 ha.

Dalam sub bab ini disajikan pula beberapa komoditi, salah satunya produksi padi. Produksi padi sawah Kabupaten Merangin tahun 2018 sebesar 88404 ton, mengalami kenaikan dibandingkan dengan tahun sebelumnya yang hanya 81340 ton. Sedangkan produksi padi ladang tahun 2017 mengalami peningkatan dibandingkan dengan tahun sebelumnya.

5.2 Hortikultura

Data-data tanaman hortikultura terdapat di tabel 5.2.1-5.2.15.

5.3 Perkebunan

Perkebunan di Kabupaten Merangin pada umumnya adalah perkebunan rakyat. Produksi perkebunan rakyat tahun 2018 yang terbesar adalah komoditi kelapa sawit dan karet yang mengalami kenaikan produksi masing-masing sebesar 3,37 persen dan 5,69 persen dibandingkan tahun 2016 (Tabel 5.3.2).

5.5 Peternakan

Populasi ternak di Kabupaten Merangin akhir tahun 2018 adalah sebagai berikut : sapi 17136 ekor,

CHAPTER 5 AGRICULTURE

5.1 Food Corps

The largest harvested wetland area was in Tabir District (2565 ha), followed by Jangkat Timur Subdistrict and Jangkat Subdistrict each 1997 ha and 1653 ha.

In this subchapter also provides data about several commodity, likely production of paddy. The production of wet field paddy in Merangin Regency at 2018 is 88404 ton, increase compared with the previous year production is just 81340 ton. Same with wet field paddy, production of dry field paddy increase compared with the previous year.

5.2 Horticulture

Horticultural data be found in table 5.2.1-5.2.15.

5.3 Estate Crops

Smallholdings is the largest part of estate crops in Merangin Regency. The main share of the smallholdings was palm oil and rubber which increased each 3,37 percent and 5,69 percent compared with the previous year production (Table 5.3.2).

5.5 Animal Husbandry

Merangin Regency has variety of cattle : such as 17136 cows, 4449 buffaloes, 34148 goats, and 7893

AGRICULTURE

kerbau 4449 ekor, kambing 34148 ekor dan domba 7893 ekor (Tabel 5.4.1).

sheeps (Table 5.4.1).

5.6 Perikanan

Secara keseluruhan hasil produksi budidaya ikan tahun 2016 di perairan umum sebesar 896 ton dengan produksi terbesar dari Kecamatan Pamenang sebanyak 85,40 ton (Tabel 5.6.3)

5.6 Fishery

Total fishery production in 2017 in public water was 896 tons with the main share, 85,40 tons came from Pamenang Subdistrict (Table 5.6.3).

<https://meranginkab.bps.go.id>

Tabel 5.1.1 **Produksi Jagung dan Kedelai Menurut Kecamatan di Kabupaten Merangin, 2018**
Table 5.1.1 **Production of Maize and Soybeans by Sub District in Merangin Regency, 2018**

| Kecamatan <i>Subdistrict</i> | Jagung (ton) <i>Maize (ton)</i> | Kedelai (ton) <i>Soybeans (ton)</i> |
|---------------------------------|------------------------------------|--|
| (1) | (2) | (3) |
| Jangkat | 304 | 17 |
| Jangkat Timur | 464 | 35 |
| Muara Siau | 1 052 | 82 |
| Lembah Masurai | 462 | 6 |
| Tiang Pumpung | 1 267 | 102 |
| Pamenang | 2 491 | 371 |
| Pamenang Barat | 1 362 | 200 |
| Renah Pamenang | 1 324 | 247 |
| Pamenang Selatan | 1 279 | 151 |
| Bangko | 70 | - |
| Bangko Barat | 140 | 63 |
| Nalo Tantan | 588 | 36 |
| Batang Masumai | 1 137 | 29 |
| Sungai Manau | 70 | 12 |
| Renah Pembarap | 1 242 | 101 |
| Pangkalan Jambu | 74 | 12 |
| Tabir | 1 922 | 72 |
| Tabir Ulu | 255 | 66 |
| Tabir Selatan | 1 327 | 98 |
| Tabir Ilir | 965 | 39 |
| Tabir Timur | 989 | 89 |
| Tabir Lintas | 1 543 | 26 |
| Margo Tabir | 2 065 | 37 |
| Tabir Barat | 878 | 38 |
| Merangin | 23 270 | 1 928 |

Sumber: Laporan statistik pertanian tanaman pangan, penggunaan lahan
 Source: *Statistic Report of Food Crops, land utilization*

TABEL 5.1.2 **Luas Panen, Produksi dan Rata-rata Produksi Padi Sawah Menurut Kecamatan di Kabupaten Merangin, 2018**
TABLE 5.1.2 **Harvested Area, Production and Yield Rate of Wetland Paddy by Subdistrict in Merangin Regency, 2018**

| | Kecamatan Subdistrict | Luas Panen Harvested Area (Ha) | Produksi Production (Ton) | Rata-rata Produksi Yield Rate (Kw/Ha) |
|----|----------------------------------|---|--|--|
| | (1) | (2) | (3) | (4) |
| 1 | Jangkat | 1 997 | 11 853 | 59,34 |
| 2 | Jangkat Timur | 1 218 | 7 204 | 59,13 |
| 3 | Muara Siau | 159 | 685 | 43,05 |
| 4 | Lembah Masurai | 210 | 1 091 | 51,84 |
| 5 | Tiang Pumpung | - | - | - |
| 6 | Pamenang | 1 568 | 8 521 | 54,36 |
| 7 | Pamenang Barat | 146 | 726 | 49,59 |
| 8 | Renah Pamenang | 262 | 1 351 | 51,59 |
| 9 | Pamenang Selatan | 337 | 1 611 | 47,81 |
| 10 | Bangko | 20 | 97 | 48,59 |
| 11 | Bangko Barat | 94 | 366 | 39,00 |
| 12 | Nalo Tantan | - | - | - |
| 13 | Batang Masumai | 292 | 1 444 | 49,54 |
| 14 | Sungai Manau | 1 653 | 9 056 | 54,80 |
| 15 | Renah Pembarap | 641 | 3 303 | 51,56 |
| 16 | Pangkalan Jambu | 908 | 4 893 | 53,86 |
| 17 | Tabir | 2 565 | 14 542 | 56,70 |
| 18 | Tabir Ulu | 1 135 | 6 069 | 53,49 |
| 19 | Tabir Selatan | 141 | 605 | 42,80 |
| 20 | Tabir Ilir | 256 | 1 129 | 44,14 |
| 21 | Tabir Timur | 517 | 2 320 | 44,87 |
| 22 | Tabir Lintas | 229 | 924 | 40,31 |
| 23 | Margo Tabir | 1 639 | 8 061 | 49,20 |
| 24 | Tabir Barat | 608 | 2 553 | 42,01 |
| | Merangin | 16 595 | 88 404 | 1 087,58 |

Sumber: Dinas Pertanian Tanaman Pangan dan Hortikultura Kabupaten Merangin
 Source: Agriculture Food Crop and Horticulture Office of Merangin Regency

TABEL
TABLE 5.1.3

Luas Panen, Produksi dan Rata-rata Produksi Padi Ladang Menurut Kecamatan di Kabupaten Merangin, 2018
Harvested Area, Production and Yield Rate of Dryland Paddy by Subdistrict in Merangin Regency, 2018

| | Kecamatan Subdistrict | Luas Panen Harvested Area (Ha) | Produksi Production (Ton) | Rata-rata Produksi Yield Rate (Kw/Ha) |
|----|----------------------------------|---|--|--|
| | (1) | (2) | (3) | (4) |
| 1 | Jangkat | 206 | 769 | 37,32 |
| 2 | Jangkat Timur | 1 615 | 6 139 | 38,01 |
| 3 | Muara Siau | 758 | 2 676 | 35,30 |
| 4 | Lembah Masurai | 651 | 2 419 | 37,16 |
| 5 | Tiang Pumpung | 893 | 3 368 | 37,71 |
| 6 | Pamenang | 351 | 1 297 | 36,95 |
| 7 | Pamenang Barat | 748 | 2 739 | 36,61 |
| 8 | Renah Pamenang | 629 | 2 167 | 34,45 |
| 9 | Pamenang Selatan | 510 | 1 757 | 34,45 |
| 10 | Bangko | 273 | 1 103 | 40,39 |
| 11 | Bangko Barat | 321 | 1 346 | 41,94 |
| 12 | Nalo Tantan | 374 | 1 543 | 41,26 |
| 13 | Batang Masumai | 228 | 818 | 35,89 |
| 14 | Sungai Manau | 54 | 217 | 40,17 |
| 15 | Renah Pembarap | 284 | 1 059 | 37,29 |
| 16 | Pangkalan Jambu | 5 | 16 | 32,84 |
| 17 | Tabir | 837 | 3 515 | 42,00 |
| 18 | Tabir Ulu | 1 410 | 5 525 | 39,18 |
| 19 | Tabir Selatan | 683 | 2 653 | 38,84 |
| 20 | Tabir Ilir | 633 | 2 425 | 38,30 |
| 21 | Tabir Timur | 499 | 1 928 | 38,64 |
| 22 | Tabir Lintas | 573 | 2 206 | 38,51 |
| 23 | Margo Tabir | 987 | 3 879 | 39,30 |
| 24 | Tabir Barat | 810 | 3 045 | 37,60 |
| | Merangin | 14 332 | 54 609 | 910,11 |

Sumber: Dinas Pertanian Tanaman Pangan dan Hortikultura Kabupaten Merangin
Source: Agriculture Food Crop and Horticulture Office of Merangin Regency

AGRICULTURE

TABEL 5.1.4 **Luas Panen, Produksi dan Rata-rata Produksi Padi (Sawah+Ladang) Menurut Kecamatan di Kabupaten Merangin, 2018**
TABLE 5.1.4 **Harvested Area, Production and Yield Rate of Paddy (Wetland+Dryland) by Subdistrict in Merangin Regency, 2018**

| | Kecamatan Subdistrict | Luas Panen Harvested Area (Ha) | Produksi Production (Ton) | Rata-rata Produksi Yield Rate (Kw/Ha) |
|----|----------------------------------|---|--|--|
| | (1) | (2) | (3) | (4) |
| 1 | Jangkat | 2 203 | 12 622 | 57,29 |
| 2 | Jangkat Timur | 2 833 | 13 343 | 47,09 |
| 3 | Muara Siau | 917 | 3 361 | 36,65 |
| 4 | Lembah Masurai | 861 | 3 510 | 40,74 |
| 5 | Tiang Pumpung | 893 | 3 368 | 37,71 |
| 6 | Pamenang | 1 919 | 9 818 | 51,17 |
| 7 | Pamenang Barat | 894 | 3 464 | 38,73 |
| 8 | Renah Pamenang | 891 | 3 518 | 39,49 |
| 9 | Pamenang Selatan | 847 | 3 368 | 39,77 |
| 10 | Bangko | 293 | 1 199 | 40,94 |
| 11 | Bangko Barat | 415 | 1 713 | 41,28 |
| 12 | Nalo Tantan | 374 | 1 543 | 41,26 |
| 13 | Batang Masumai | 520 | 2 262 | 43,55 |
| 14 | Sungai Manau | 1 707 | 9 273 | 54,34 |
| 15 | Renah Pembarap | 925 | 4 362 | 47,18 |
| 16 | Pangkalan Jambu | 913 | 4 909 | 53,75 |
| 17 | Tabir | 3 402 | 18 057 | 53,08 |
| 18 | Tabir Ulu | 2 545 | 11 594 | 45,56 |
| 19 | Tabir Selatan | 824 | 3 258 | 39,52 |
| 20 | Tabir Ilir | 889 | 3 554 | 39,98 |
| 21 | Tabir Timur | 1 016 | 4 248 | 41,81 |
| 22 | Tabir Lintas | 802 | 3 131 | 39,02 |
| 23 | Margo Tabir | 2 626 | 11 940 | 45,48 |
| 24 | Tabir Barat | 1 418 | 5 599 | 39,49 |
| | Merangin | 30 927 | 143 014 | 1 054,88 |

Sumber: Dinas Pertanian Tanaman Pangan dan Hortikultura Kabupaten Merangin
 Source: Agriculture Food Crop and Horticulture Office of Merangin Regency

TABEL 5.1.5 **Luas Panen Jagung, Kedelai, Kacang Tanah, Kacang Hijau, Ubi Kayu, Ubi Jalar Menurut Kecamatan di Kabupaten Merangin (Ha), 2018**
TABLE 5.1.5 **Harvested Area of Maize, Soybean, Peanut, Mungbean, Cassava, and Sweet Potato by Subdistrict in Merangin Regency (Ha), 2018**

| | Kecamatan Subdistrict | Jagung Maize | Kedelai Soybean | Kacang Tanah Peanut | Kacang Hijau Mung- bean | Ubi Kayu Cassava | Ubi Jalar Sweet Potato |
|----|--------------------------|-----------------|--------------------|---------------------------|----------------------------------|------------------------|---------------------------------|
| | (1) | (2) | (3) | (4) | (5) | (6) | (7) |
| 1 | Jangkat | 51 | 14 | 2 | - | 7 | 88 |
| 2 | Jangkat Timur | 74 | 32 | 5 | - | 14 | 31 |
| 3 | Muara Siau | 166 | 65 | - | - | - | - |
| 4 | Lembah Masurai | 76 | 5 | 5 | - | 2 | 20 |
| 5 | Tiang Pumpung | 184 | 79 | - | - | - | - |
| 6 | Pamenang | 392 | 294 | 31 | 11 | 16 | 20 |
| 7 | Pamenang Barat | 216 | 156 | 29 | 4 | 44 | 11 |
| 8 | Renah Pamenang | 210 | 195 | 26 | - | 21 | 14 |
| 9 | Pamenang Selatan | 203 | 117 | 18 | 1 | 46 | 6 |
| 10 | Bangko | 12 | - | 10 | 12 | 44 | 9 |
| 11 | Bangko Barat | 24 | 53 | 12 | 17 | 49 | 13 |
| 12 | Nalo Tantan | 104 | 25 | 7 | - | 6 | - |
| 13 | Batang Masumai | 176 | 30 | - | - | 8 | - |
| 14 | Sungai Manau | 23 | 10 | 2 | - | - | - |
| 15 | Renah Pembarap | 208 | 78 | 15 | - | 15 | - |
| 16 | Pangkalan Jambu | 12 | 9 | 1 | - | - | - |
| 17 | Tabir | 305 | 61 | 7 | - | 10 | 4 |
| 18 | Tabir Ulu | 53 | 51 | 15 | 8 | 27 | 16 |
| 19 | Tabir Selatan | 210 | 83 | 36 | - | 79 | 6 |
| 20 | Tabir Ilir | 153 | 33 | 1 | - | 24 | - |
| 21 | Tabir Timur | 155 | 69 | 30 | - | 88 | 22 |
| 22 | Tabir Lintas | 251 | 22 | 13 | - | 31 | 12 |
| 23 | Margo Tabir | 326 | 31 | 14 | - | 35 | 12 |
| 24 | Tabir Barat | 139 | 29 | - | - | 20 | - |
| | Merangin | 3 712 | 1 541 | 279 | 53 | 586 | 282 |

Sumber: Dinas Pertanian Tanaman Pangan dan Hortikultura Kabupaten Merangin
 Source: Agriculture Food Crop and Horticulture Office of Merangin Regency

TABEL
TABLE

5.1.6

Produksi Jagung, Kedelai, Kacang Tanah, Kacang Hijau, Ubi Kayu, Ubi Jalar Menurut Kecamatan di Kabupaten Merangin (Ton), 2018
Production of Maize, Soybean, Peanut, Mungbean, Cassava, and Sweet Potato by Subdistrict in Merangin Regency (Ton), 2018

| | Kecamatan Subdistrict | Jagung Maize | Kedelai Soybean | Kacang Tanah Peanut | Kacang Hijau Mung- bean | Ubi Kayu Cassava | Ubi Jalar Sweet Potato |
|----|--|-------------------------------|----------------------------------|--|--|---|---|
| | (1) | (2) | (3) | (4) | (5) | (6) | (7) |
| 1 | Jangkat | 304 | 17 | 3 | - | 158 | 1 877 |
| 2 | Jangkat Timur | 464 | 35 | 6 | - | 312 | 661 |
| 3 | Muara Siau | 1 052 | 82 | - | - | - | - |
| 4 | Lembah Masurai | 462 | 6 | 6 | - | 43 | 427 |
| 5 | Tiang Pumpung | 1 267 | 102 | - | - | - | - |
| 6 | Pamenang | 2 491 | 371 | 41 | 11 | 361 | 429 |
| 7 | Pamenang Barat | 1 362 | 200 | 39 | 4 | 989 | 235 |
| 8 | Renah Pamenang | 1 324 | 247 | 33 | - | 471 | 299 |
| 9 | Pamenang Selatan | 1 279 | 151 | 23 | 1 | 1 034 | 128 |
| 10 | Bangko | 70 | - | 14 | 13 | 991 | 192 |
| 11 | Bangko Barat | 140 | 63 | 17 | 18 | 1 110 | 276 |
| 12 | Nalo Tantan | 588 | 36 | - | - | 135 | - |
| 13 | Batang Masumai | 1 137 | 29 | 9 | - | 180 | - |
| 14 | Sungai Manau | 70 | 12 | 3 | - | - | - |
| 15 | Renah Pembarap | 1 242 | 101 | 21 | - | 337 | - |
| 16 | Pangkalan Jambu | 74 | 12 | 1 | - | - | - |
| 17 | Tabir | 1 922 | 72 | 10 | - | 216 | 85 |
| 18 | Tabir Ulu | 255 | 66 | 19 | 9 | 605 | 299 |
| 19 | Tabir Selatan | 1 327 | 98 | 50 | - | 1 778 | 129 |
| 20 | Tabir Ilir | 965 | 39 | 1 | - | 541 | - |
| 21 | Tabir Timur | 989 | 89 | 34 | - | 1 981 | 472 |
| 22 | Tabir Lintas | 1 543 | 26 | 19 | - | 699 | 258 |
| 23 | Margo Tabir | 2 065 | 37 | 18 | - | 785 | 257 |
| 24 | Tabir Barat | 878 | 38 | - | - | 446 | - |
| | Merangin | 23 270 | 1 928 | 367 | 56 | 13 171 | 6 024 |

Sumber: Dinas Pertanian Tanaman Pangan dan Hortikultura Kabupaten Merangin
Source: Agriculture Food Crop and Horticulture Office of Merangin Regency

PERTANIAN

Rata-rata Produksi Jagung, Kedelai, Kacang Tanah, Kacang Hijau, Ubi Kayu, Ubi Jalar Menurut Kecamatan di Kabupaten Merangin (Kw/Ha), 2018

TABEL 5.1.7
TABLE

Yield Rate of Maize, Soybean, Peanut, Mungbean, Cassava, and Sweet Potato by Subdistrict in Merangin Regency (Kw/Ha), 2018

| | Kecamatan <i>Subdistrict</i> | Jagung <i>Maize</i> | Kedelai <i>Soybean</i> | Kacang Tanah <i>Peanut</i> | Kacang Hijau <i>Mung- bean</i> | Ubi Kayu <i>Cassava</i> | Ubi Jalar <i>Sweet Potato</i> |
|----|---------------------------------|------------------------|---------------------------|----------------------------------|--|-------------------------------|---|
| | (1) | (2) | (3) | (4) | (5) | (6) | (7) |
| 1 | Jangkat | 59,59 | 11,97 | 12,83 | - | 225,28 | 213,28 |
| 2 | Jangkat Timur | 62,77 | 11,04 | 12,92 | - | 222,72 | 213,22 |
| 3 | Muara Siau | 63,40 | 12,63 | - | - | - | - |
| 4 | Lembah Masurai | 60,79 | 11,63 | 12,96 | - | 216,27 | 213,63 |
| 5 | Tiang Pumpung | 68,85 | 12,95 | - | - | - | - |
| 6 | Pamenang | 63,54 | 12,61 | 13,15 | 10,40 | 225,48 | 214,55 |
| 7 | Pamenang Barat | 63,05 | 12,82 | 13,41 | 10,52 | 224,76 | 213,25 |
| 8 | Renah Pamenang | 63,04 | 12,65 | 12,67 | - | 224,35 | 213,65 |
| 9 | Pamenang Selatan | 63,02 | 12,94 | 12,99 | 10,06 | 224,71 | 213,75 |
| 10 | Bangko | 58,31 | - | 13,62 | 10,65 | 225,27 | 213,29 |
| 11 | Bangko Barat | 58,37 | 11,95 | 13,99 | 10,34 | 226,59 | 212,12 |
| 12 | Nalo Tantan | 56,50 | 11,43 | 12,93 | - | 224,26 | - |
| 13 | Batang Masumai | 64,59 | 12,15 | - | - | 225,46 | - |
| 14 | Sungai Manau | 58,26 | 11,60 | 13,98 | - | - | - |
| 15 | Renah Pembarap | 59,73 | 12,95 | 13,98 | - | 224,44 | - |
| 16 | Pangkalan Jambu | 61,26 | 12,95 | 12,59 | - | - | - |
| 17 | Tabir | 63,02 | 11,79 | 13,96 | - | 216,18 | 213,31 |
| 18 | Tabir Ulu | 48,18 | 12,95 | 12,82 | 10,78 | 224,09 | 213,75 |
| 19 | Tabir Selatan | 63,18 | 11,76 | 13,98 | - | 225,11 | 214,72 |
| 20 | Tabir Ilir | 63,07 | 11,78 | 13,98 | - | 225,25 | - |
| 21 | Tabir Timur | 63,82 | 12,95 | 11,18 | - | 225,09 | 214,75 |
| 22 | Tabir Lintas | 61,47 | 11,82 | 14,42 | - | 225,34 | 214,85 |
| 23 | Margo Tabir | 63,34 | 11,82 | 13,15 | - | 224,26 | 213,94 |
| 24 | Tabir Barat | 63,20 | 12,95 | - | - | 223,24 | - |
| | Merangin | 1 474,35 | 282,09 | 265,51 | 62,75 | 4 478,15 | 3 206,06 |

Sumber: Dinas Pertanian Tanaman Pangan dan Hortikultura Kabupaten Merangin

Source: Agriculture Food Crop and Horticulture Office of Merangin Regency

Luas Panen Tanaman Sayur Menurut Kecamatan dan Jenis Tanaman (ha) di Kabupaten Merangin, 2017 dan 2018

Tabel
Table 5.2.1

Harvested Area of Vegetables by Sub District and Kind of Plant (ha) in Merangin Regency, 2017 dan 2018

| Kecamatan Subdistrict | Bawang Merah Shallot | | Cabai Chili | | Kentang Potato | | Kubis Cabbage | |
|--------------------------|-------------------------|-----------|----------------|------------|-------------------|------------|------------------|-----------|
| | 2017 | 2018 | 2017 | 2018 | 2017 | 2018 | 2017 | 2018 |
| (1) | (2) | (3) | (4) | (5) | (6) | (7) | (8) | (9) |
| Jangkat | 17 | 8 | 180 | 82 | 229 | 202 | 108 | 14 |
| Jangkat Timur | 4 | 45 | 332 | 131 | 44 | 59 | 8 | 10 |
| Muara Siau | - | - | 29 | 14 | - | - | - | - |
| Lembah Masurai | 14 | 12 | 44 | 50 | 35 | 71 | 9 | 11 |
| Tiang Pumpung | - | - | 26 | 13 | - | - | - | - |
| Pamenang | 12 | 6 | 73 | 64 | - | - | - | - |
| Pamenang Barat | 5 | 15 | 61 | 43 | - | - | - | - |
| Renah Pamenang | - | - | 31 | 50 | - | - | - | - |
| Pamenang Selatan | - | 13 | 25 | 40 | - | - | - | - |
| Bangko | - | - | 47 | 29 | - | - | - | - |
| Bangko Barat | - | - | 54 | 32 | - | - | - | - |
| Nalo Tantan | - | - | - | - | - | - | - | - |
| Batang Masumai | - | - | 15 | 19 | - | - | - | - |
| Sungai Manau | - | - | 4 | 6 | - | - | - | - |
| Renah Pembarap | - | - | 19 | 16 | - | - | - | - |
| Pangkalan Jambu | - | - | 6 | 19 | - | - | - | - |
| Tabir | - | - | 43 | 44 | - | - | - | - |
| Tabir Ulu | - | - | 20 | 36 | - | - | - | - |
| Tabir Selatan | - | - | 52 | 53 | - | - | - | - |
| Tabir Ilir | - | - | 49 | 24 | - | - | - | - |
| Tabir Timur | - | - | 53 | 42 | - | - | - | - |
| Tabir Lintas | - | - | 69 | 45 | - | - | - | - |
| Margo Tabir | - | - | 83 | 48 | - | - | - | - |
| Tabir Barat | - | - | 34 | 9 | - | - | - | - |
| Merangin | 52 | 99 | 1 349 | 909 | 308 | 332 | 125 | 35 |

Lanjutan Tabel/*Continued Table 5.2.1*

| Kecamatan <i>Subdistrict</i> | Petsai <i>Chinese Cabbage</i> | | Tomat <i>Tomato</i> | | Bawang Putih <i>Garlic</i> | |
|---------------------------------|----------------------------------|--------------|------------------------|--------------|-------------------------------|--------------|
| | 2017 (10) | 2018 (11) | 2017 (12) | 2018 (13) | 2017 (14) | 2018 (15) |
| Jangkat | – | 2 | 16 | 6 | – | – |
| Jangkat Timur | – | – | 6 | 4 | – | – |
| Muara Siau | – | – | 2 | – | – | – |
| Lembah Masurai | – | – | 12 | 4 | – | – |
| Tiang Pumpung | – | – | 3 | 1 | – | – |
| Pamenang | – | – | 12 | 1 | – | – |
| Pamenang Barat | – | – | – | 3 | – | – |
| Renah Pamenang | – | – | – | – | – | – |
| Pamenang Selatan | – | – | – | – | – | – |
| Bangko | – | – | – | – | – | – |
| Bangko Barat | – | – | – | – | – | – |
| Nalo Tantan | – | – | – | – | – | – |
| Batang Masumai | – | – | – | – | – | – |
| Sungai Manau | – | – | – | – | – | – |
| Renah Pembarap | – | – | – | – | – | – |
| Pangkalan Jambu | – | – | – | 1 | – | – |
| Tabir | – | – | 20 | 18 | – | – |
| Tabir Ulu | – | – | 6 | 10 | – | – |
| Tabir Selatan | – | – | 6 | – | – | – |
| Tabir Ilir | – | – | 8 | 6 | – | – |
| Tabir Timur | – | – | 2 | – | – | – |
| Tabir Lintas | – | – | 29 | 25 | – | – |
| Margo Tabir | – | – | 42 | 23 | – | – |
| Tabir Barat | – | – | – | – | – | – |
| Merangin | – | 2 | 164 | 102 | – | – |

Sumber/*Source*: BPS, Statistik Pertanian Hortikultura SPH-SBS/BPS-Statistics Indonesia, *Agricultural Statistic for Horticulture SPH-SBS*

Produksi Tanaman Sayur Menurut Kecamatan dan Jenis Tanaman (ton) di Kabupaten Merangin, 2017 dan 2018

Tabel
Table **5.2.2**

Production of Vegetables by Sub District and Kind of Plant (ton) in Merangin Regency, 2017 dan 2018

| Kecamatan Subdistrict | Bawang Merah Shallot | | Cabai Chili | | Kentang Potato | | Kubis Cabbage | |
|--------------------------|-------------------------|--------------|----------------|---------------|-------------------|---------------|------------------|--------------|
| | 2017 | 2018 | 2017 | 2018 | 2017 | 2018 | 2017 | 2018 |
| (1) | (2) | (3) | (4) | (5) | (6) | (7) | (8) | (9) |
| Jangkat | 785 | 780 | 7 837 | 9 815 | 35 585 | 33 990 | 11 930 | 785 |
| Jangkat Timur | 35 | 2 600 | 27 865 | 11 685 | 9 835 | 13 910 | 380 | 485 |
| Muara Siau | – | – | 528 | 705 | – | – | – | – |
| Lembah Masurai | 333 | 244 | 1 411 | 3 331 | 5 690 | 13 080 | 268 | 258 |
| Tiang Pumpung | – | – | 390 | 455 | – | – | – | – |
| Pamenang | 176 | 203 | 2 526 | 3 051 | – | – | – | – |
| Pamenang Barat | 164 | 620 | 3 360 | 2 889 | – | – | – | – |
| Renah Pamenang | – | – | 2 042 | 3 220 | – | – | – | – |
| Pamenang Selatan | – | 325 | 857 | 2 266 | – | – | – | – |
| Bangko | – | – | 2 424 | 1 708 | – | – | – | – |
| Bangko Barat | – | – | 2 389 | 1 435 | – | – | – | – |
| Nalo Tantan | – | – | – | – | – | – | – | – |
| Batang Masumai | – | – | 939 | 2 262 | – | – | – | – |
| Sungai Manau | – | – | 190 | 217 | – | – | – | – |
| Renah Pembarap | – | – | 614 | 1 000 | – | – | – | – |
| Pangkalan Jambu | – | – | 260 | 1 529 | – | – | – | – |
| Tabir | – | – | 3 882 | 3 949 | – | – | – | – |
| Tabir Ulu | – | – | 771 | 2 264 | – | – | – | – |
| Tabir Selatan | – | – | 2 280 | 2 640 | – | – | – | – |
| Tabir Ilir | – | – | 1 215 | 827 | – | – | – | – |
| Tabir Timur | – | – | 2 830 | 1 505 | – | – | – | – |
| Tabir Lintas | – | – | 1 765 | 690 | – | – | – | – |
| Margo Tabir | – | – | 2 840 | 1 070 | – | – | – | – |
| Tabir Barat | – | – | 908 | 283 | – | – | – | – |
| Merangin | 1 493 | 4 772 | 70 123 | 58 796 | 51 110 | 60 980 | 12 578 | 1 528 |

Lanjutan Tabel/*Continued Table 5.2.2*

| Kecamatan <i>Subdistrict</i> | Petai <i>Chinese Cabbage</i> | | Tomat <i>Tomato</i> | | Bawang Putih <i>Garlic</i> | |
|---------------------------------|---------------------------------|--------------|------------------------|--------------|-------------------------------|--------------|
| | 2017 (10) | 2018 (11) | 2017 (12) | 2018 (13) | 2017 (14) | 2018 (15) |
| Jangkat | – | 18 | 2 465 | 440 | – | – |
| Jangkat Timur | – | – | 235 | 125 | – | – |
| Muara Siau | – | – | 84 | – | – | – |
| Lembah Masurai | – | – | 271 | 30 | – | – |
| Tiang Pumpung | – | – | 108 | 60 | – | – |
| Pamenang | – | – | 1 163 | 46 | – | – |
| Pamenang Barat | – | – | – | 9 | – | – |
| Renah Pamenang | – | – | – | – | – | – |
| Pamenang Selatan | – | – | – | – | – | – |
| Bangko | – | – | – | – | – | – |
| Bangko Barat | – | – | – | – | – | – |
| Nalo Tantan | – | – | – | – | – | – |
| Batang Masumai | – | – | – | – | – | – |
| Sungai Manau | – | – | – | – | – | – |
| Renah Pembarap | – | – | – | – | – | – |
| Pangkalan Jambu | – | – | – | 70 | – | – |
| Tabir | – | – | 1 650 | 1 620 | – | – |
| Tabir Ulu | – | – | 173 | 605 | – | – |
| Tabir Selatan | – | – | 125 | – | – | – |
| Tabir Ilir | – | – | 159 | 280 | – | – |
| Tabir Timur | – | – | 29 | – | – | – |
| Tabir Lintas | – | – | 950 | 450 | – | – |
| Margo Tabir | – | – | 1 790 | 460 | – | – |
| Tabir Barat | – | – | – | – | – | – |
| Merangin | – | 18 | 9 202 | 4 195 | – | – |

Sumber/Source: BPS, Statistik Pertanian Hortikultura SPH-SBS/BPS-Statistics Indonesia, Agricultural Statistic for Horticulture SPH-SBS

Tabel 5.2.3 Luas Panen Tanaman Sayuran dan Buah-Buahan Semusim Menurut Jenis Tanaman (ha) di Kabupaten Merangin, 2015 - 2018
Table *Harvested Area of Seasonal Vegetables and Fruits by Kind of Plant in Merangin Regency, 2015 - 2018*

| Jenis Tanaman Kind of Plants | 2015 | 2016 | 2017 | 2018 |
|--|------|------|-------|------|
| (1) | (2) | (3) | (4) | (5) |
| Sayuran/ Vegetables | - | - | ... | ... |
| Bawang Daun/ Wlech Onion | - | - | 59 | 43 |
| Bawang Merah/ Shallot | - | - | 52 | 99 |
| Bawang Putih/ Garlic | - | - | - | - |
| Bayam/ Spinach | - | - | 614 | 598 |
| Buncis/ Green Bean | - | - | 39 | 40 |
| Cabai Besar/ Chili (Capsicum Annum) | - | - | 882 | 560 |
| Cabai Rawit/ Chili (Capsicum Frutescens) | - | - | 467 | 349 |
| Cabai/ Chili | - | - | 1 349 | 909 |
| Jamur/ Mushroom | - | - | 11 | 10 |
| Kacang Merah/ Red Bean | - | - | 32 | 25 |
| Kacang Panjang/ Yardlong Bean | - | - | 557 | 504 |
| Kangkung/ Kangkong | - | - | 644 | 651 |
| Kembang Kol/ Cauliflower | - | - | - | - |
| Kentang/ Potato | - | - | 308 | 332 |
| Ketimun/ Cucumber | - | - | 374 | 378 |
| Kubis/ Cabbage | - | - | 125 | 35 |
| Labu Siam/ Chayote | - | - | 10 | 2 |
| Lobak/ Radish | - | - | 12 | 8 |
| Paprika/ Bell Pepper | - | - | - | - |
| Petsai/ Chinese Cabbage | - | - | - | 2 |
| Terung/ Eggplant | - | - | 409 | 370 |
| Tomat/ Tomato | - | - | 164 | 102 |
| Wortel/ Carrot | - | - | 6 | - |
| Buah-buahan/ Fruits | - | - | ... | ... |
| Blewah/ Cantaloupe | - | - | - | - |
| Melon/ Melon | - | - | 17 | 13 |
| Semangka/ Watermelon | - | - | 24 | 55 |
| Stroberi/ Strawberry | - | - | 4 | 1 |
| Merangin | - | - | ... | ... |

Sumber/Source: BPS, Statistik Pertanian Hotikultura SPH-SBS/BPS-Statistics Indonesia, Agricultural Statistic for Horticulture SPH-SBS

Tabel 5.2.4 **Produksi Tanaman Sayuran dan Buah-Buahan Semusim Menurut Jenis Tanaman (ha) di Kabupaten Merangin, 2015 - 2018**
Table 5.2.4 **Production of Seasonal Vegetables and Fruits by Kind of Plant in Merangin Regency, 2015 - 2018**

| Jenis Tanaman <i>Kind of Plants</i> | 2015 | 2016 | 2017 | 2018 |
|--|------|------|--------|--------|
| (1) | (2) | (3) | (4) | (5) |
| Sayuran/ Vegetables | – | – | ... | ... |
| Bawang Daun/ Wlech Onion | – | – | 1 293 | 1 408 |
| Bawang Merah/ Shallot | – | – | 1 493 | 4 772 |
| Bawang Putih/ Garlic | – | – | – | – |
| Bayam/ Spinach | – | – | 9 900 | 11 153 |
| Buncis/ Green Bean | – | – | 1 646 | 2 706 |
| Cabai Besar/ Chili (Capsicum Annum) | – | – | 53 753 | 43 672 |
| Cabai Rawit/ Chili (Capsicum Frutescens) | – | – | 16 370 | 15 124 |
| Cabai/ Chili | – | – | 70 123 | 58 796 |
| Jamur/ Mushroom | – | – | 750 | 247 |
| Kacang Merah/ Red Bean | – | – | 620 | 587 |
| Kacang Panjang/ Yardlong Bean | – | – | 24 723 | 27 856 |
| Kangkung/ Kangkong | – | – | 11 121 | 13 994 |
| Kembang Kol/ Cauliflower | – | – | – | – |
| Kentang/ Potato | – | – | 51 110 | 60 980 |
| Ketimun/ Cucumber | – | – | 22 299 | 30 252 |
| Kubis/ Cabbage | – | – | 12 578 | 1 528 |
| Labu Siam/ Chayote | – | – | 3 460 | 222 |
| Lobak/ Radish | – | – | 232 | 120 |
| Paprika/ Bell Pepper | – | – | – | – |
| Petsai/ Chinese Cabbage | – | – | – | 18 |
| Terung/ Eggplant | – | – | 24 453 | 27 655 |
| Tomat/ Tomato | – | – | 9 202 | 4 195 |
| Wortel/ Carrot | – | – | 507 | – |
| Buah-buahan/ Fruits | – | – | ... | ... |
| Blewah/ Cantaloupe | – | – | – | – |
| Melon/ Melon | – | – | 2 675 | 2 571 |
| Semangka/ Watermelon | – | – | 5 788 | 13 831 |
| Stroberi/ Strawberry | – | – | 36 | 1 |
| Merangin | – | – | ... | ... |

Sumber/Source: BPS, Statistik Pertanian Hortikultura SPH-SBS/BPS-Statistics Indonesia, Agricultural Statistic for Horticulture SPH-SBS

Tabel
Table 5.2.5

Luas Panen Tanaman Biofarmaka Menurut Kecamatan dan Jenis Tanaman (m2) di Kabupaten Merangin, 2017 dan 2018
Harvested Area of Medicinal Plants by Sub District and Kind of Plant (ton) in Merangin Regency, 2017 dan 2018

| Kecamatan Subdistrict (1) | Jahe/Ginger | | Laos/Lengkuas/Galanga | |
|---------------------------------|----------------|----------------|-----------------------|----------------|
| | 2017 (2) | 2018 (3) | 2017 (4) | 2018 (5) |
| Jangkat | 135 000 | 85 000 | – | 15 000 |
| Jangkat Timur | 90 000 | 211 874 | 83 640 | 29 000 |
| Muara Siau | 5 | 1 | 4 | 2 |
| Lembah Masurai | 7 878 | 16 240 | 1 403 | 4 377 |
| Tiang Pumpung | 6 | 2 | 4 | 2 |
| Pamenang | 334 | 557 | 494 | 398 |
| Pamenang Barat | 980 | 650 | 200 | 200 |
| Renah Pamenang | 1 335 | 595 | 1 060 | 751 |
| Pamenang Selatan | 1 498 | 1 514 | 700 | 576 |
| Bangko | 1 200 | 1 500 | 1 100 | 1 800 |
| Bangko Barat | 1 500 | 2 200 | 1 000 | 1 500 |
| Nalo Tantan | 1 700 | 1 500 | 1 600 | 1 200 |
| Batang Masumai | 350 | 650 | 200 | 100 |
| Sungai Manau | – | – | – | – |
| Renah Pembarap | 64 450 | 55 850 | 55 800 | 67 800 |
| Pangkalan Jambu | – | – | – | – |
| Tabir | 37 | 32 | 42 | 36 |
| Tabir Ulu | 4 | 5 | 5 | 5 |
| Tabir Selatan | 165 | 635 | 110 | 375 |
| Tabir Ilir | 11 | 7 | 17 | 11 |
| Tabir Timur | 215 | 610 | 175 | 450 |
| Tabir Lintas | 160 | 240 | 120 | 170 |
| Margo Tabir | 110 | 120 | 63 | 65 |
| Tabir Barat | 6 | 5 | 10 | 4 |
| Merangin | 306 944 | 379 787 | 147 747 | 123 822 |

Lanjutan Tabel/Continued Table 5.2.5

| Kecamatan Subdistrict (1) | Kencur/East Indian Galangal | | Kunyit/Turmeric | |
|---------------------------------|-----------------------------|---------------|-----------------|---------------|
| | 2017 (2) | 2018 (3) | 2017 (4) | 2018 (5) |
| Jangkat | – | – | – | 12 000 |
| Jangkat Timur | 6 500 | 8 100 | 3 000 | 4 250 |
| Muara Siau | 2 | – | 1 | 2 |
| Lembah Masurai | 299 | 211 | 2 079 | 3 514 |
| Tiang Pumpung | 3 | 2 | 6 | – |
| Pamenang | 835 | 635 | 515 | 621 |
| Pamenang Barat | 742 | 1 125 | 412 | 750 |
| Renah Pamenang | 875 | 711 | 1 875 | 855 |
| Pamenang Selatan | 700 | 1 170 | 2 095 | 1 490 |
| Bangko | 800 | 1 150 | 700 | 1 000 |
| Bangko Barat | 1 000 | 1 100 | 800 | 1 100 |
| Nalo Tantan | 950 | 1 000 | 1 250 | 1 200 |
| Batang Masumai | 100 | 50 | 400 | 550 |
| Sungai Manau | – | – | – | – |
| Renah Pembarap | 78 000 | 68 000 | 79 800 | 62 800 |
| Pangkalan Jambu | – | – | – | – |
| Tabir | 36 | 23 | 35 | 22 |
| Tabir Ulu | 2 | 2 | 4 | 4 |
| Tabir Selatan | 120 | 275 | 140 | 490 |
| Tabir Ilir | 15 | – | 14 | 1 |
| Tabir Timur | 175 | 395 | 175 | 475 |
| Tabir Lintas | 120 | 170 | 150 | 170 |
| Margo Tabir | 84 | 110 | 110 | 120 |
| Tabir Barat | – | 7 | 5 | 5 |
| Merangin | 91 358 | 84 236 | 93 566 | 91 419 |

Sumber/Source: BPS, Statistik Pertanian Hortikultura SPH-SBS/BPS-Statistics Indonesia, Agricultural Statistic for Horticulture SPH-SBS

Tabel
Table 5.2.6

Produksi Tanaman Biofarmaka Menurut Kecamatan dan Jenis Tanaman (kg) di Kabupaten Merangin, 2017 dan 2018

Production of Medicinal Plants by Sub District and Kind of Plant (kg) in Merangin Regency, 2017 dan 2018

| Kecamatan <i>Subdistrict</i> | Jahe/ <i>Ginger</i> | | Laos/Lengkuas/ <i>Galanga</i> | |
|---------------------------------|---------------------|----------------|-------------------------------|----------------|
| | 2017 | 2018 | 2017 | 2018 |
| (1) | (2) | (3) | (4) | (5) |
| Jangkat | 782 000 | 128 500 | – | 30 000 |
| Jangkat Timur | 640 831 | 660 500 | 816 025 | 200 640 |
| Muara Siau | 19 | 3 | 14 | 4 |
| Lembah Masurai | 21 764 | 64 116 | 3 526 | 15 261 |
| Tiang Pumpung | 19 | 5 | 8 | 5 |
| Pamenang | 417 | 973 | 416 | 796 |
| Pamenang Barat | 2 850 | 2 400 | 570 | 390 |
| Renah Pamenang | 1 047 | 700 | 974 | 795 |
| Pamenang Selatan | 3 450 | 5 338 | 1 600 | 2 641 |
| Bangko | 3 300 | 5 875 | 5 500 | 6 000 |
| Bangko Barat | 7 000 | 5 580 | 4 900 | 4 800 |
| Nalo Tantan | 1 650 | 950 | 1 350 | 750 |
| Batang Masumai | 1 355 | 1 150 | 1 675 | 250 |
| Sungai Manau | – | – | – | – |
| Renah Pembarap | 194 900 | 81 672 | 170 600 | 327 500 |
| Pangkalan Jambu | – | – | – | – |
| Tabir | 401 | 514 | 681 | 701 |
| Tabir Ulu | 18 | 17 | 36 | 13 |
| Tabir Selatan | 885 | 3 778 | 490 | 2 555 |
| Tabir Ilir | 33 | 37 | 68 | 70 |
| Tabir Timur | 995 | 3 611 | 775 | 3 014 |
| Tabir Lintas | 1 360 | 2 313 | 1 080 | 2 060 |
| Margo Tabir | 710 | 1 215 | 385 | 894 |
| Tabir Barat | 32 | 21 | 50 | 13 |
| Merangin | 1 665 036 | 969 268 | 1 010 723 | 599 152 |

Lanjutan Tabel/*Continued Table 5.2.6*

| Kecamatan Subdistrict | Kencur/ <i>East Indian Galangal</i> | | Kunyit/ <i>Turmeric</i> | |
|--------------------------|-------------------------------------|----------------|-------------------------|----------------|
| | 2017 | 2018 | 2017 | 2018 |
| (1) | (2) | (3) | (4) | (5) |
| Jangkat | – | – | – | 18 000 |
| Jangkat Timur | 12 700 | 8 000 | 9 420 | 16 130 |
| Muara Siau | 10 | – | 3 | 5 |
| Lembah Masurai | 776 | 346 | 6 370 | 7 465 |
| Tiang Pumpung | 10 | 5 | 17 | – |
| Pamenang | 813 | 983 | 632 | 1 212 |
| Pamenang Barat | 1 314 | 4 400 | 1 213 | 2 810 |
| Renah Pamenang | 758 | 812 | 1 625 | 912 |
| Pamenang Selatan | 1 350 | 3 041 | 5 050 | 5 550 |
| Bangko | 2 800 | 2 850 | 1 500 | 3 400 |
| Bangko Barat | 2 900 | 2 950 | 3 000 | 3 350 |
| Nalo Tantan | 850 | 750 | 975 | 750 |
| Batang Masumai | 270 | 50 | 1 710 | 1 022 |
| Sungai Manau | – | – | – | – |
| Renah Pembarap | 188 000 | 110 350 | 180 800 | 252 778 |
| Pangkalan Jambu | – | – | – | – |
| Tabir | 309 | 218 | 353 | 134 |
| Tabir Ulu | 8 | 6 | 21 | 20 |
| Tabir Selatan | 465 | 1 066 | 605 | 2 082 |
| Tabir Ilir | 87 | – | 63 | 2 |
| Tabir Timur | 610 | 1 494 | 685 | 2 194 |
| Tabir Lintas | 720 | 1 160 | 1 200 | 1 400 |
| Margo Tabir | 378 | 666 | 580 | 1 000 |
| Tabir Barat | – | 18 | 26 | 18 |
| Merangin | 215 128 | 139 165 | 215 848 | 320 234 |

Sumber/*Source*: BPS, Statistik Pertanian Hortikultura SPH-SBS/*BPS-Statistics Indonesia, Agricultural Statistic for Horticulture SPH-SBS*

Tabel 5.2.7 Luas Panen Tanaman Biofarmaka Menurut Jenis Tanaman (m2) di Kabupaten Merangin, 2015 - 2018
Table *Harvested Area of Medicinal Plants by Kind of Plant (m2) in Merangin Regency, 2015 - 2018*

| Jenis Tanaman Kind of Plants | 2015 | 2016 | 2017 | 2018 |
|--|------|------|---------|---------|
| (1) | (2) | (3) | (4) | (5) |
| Dlingo/Dringo/ Sweet Root/Calamus | – | – | 805 | 228 |
| Jahe/ Ginger | – | – | 306 944 | 379 787 |
| Kapulaga/ Java Cardamon | – | – | – | – |
| Keji Beling/Kecibeling/ Strobilanthes crispera | – | – | 396 | 456 |
| Kencur/ East Indian Galangal | – | – | 91 358 | 84 236 |
| Kunyit/ Turmeric | – | – | 93 566 | 91 419 |
| Laos/Lengkuas/ Galanga | – | – | 147 747 | 123 822 |
| Lempuyang/ Zingiber Aromaticum | – | – | 290 | 278 |
| Lidah Buaya/ Oliviera | – | – | 231 | 315 |
| Mahkota Dewa/ God's Crown | – | – | 399 | 576 |
| Mengkudu/Pace/ Indian Mulberry | – | – | 545 | 454 |
| Sambiloto/ King of Bitter | – | – | 300 | 316 |
| Temuireng/ Black Turmeric | – | – | 1 627 | 1 534 |
| Temukunci/ Chinese Keys | – | – | 482 | 927 |
| Temulawak/ Java Turmeric | – | – | 4 939 | 3 059 |

Sumber/Source: BPS, Statistik Pertanian Hotikultura SPH-SBS/BPS-Statistics Indonesia, Agricultural Statistic for Horticulture SPH-SBS

Tabel 5.2.8 **Produksi Tanaman Biofarmaka Menurut Jenis Tanaman (kg) di Kabupaten Merangin, 2015 - 2018**
Table **5.2.8** **Production of Medicinal Plants by Kind of Plant (kg) in Merangin Regency, 2015 - 2018**

| Jenis Tanaman <i>Kind of Plants</i> | 2015 | 2016 | 2017 | 2018 |
|---|------|------|-----------|---------|
| (1) | (2) | (3) | (4) | (5) |
| Dlingo/Dringo/ Sweet Root/Calamus | - | - | 1 103 | 787 |
| Jahe/ Ginger | - | - | 1 665 036 | 969 268 |
| Kapulaga/ Java Cardamon | - | - | - | - |
| Keji Beling/Kecibeling/ Strobilanthes crispa | - | - | 674 | 933 |
| Kencur/ East Indian Galangal | - | - | 215 128 | 139 165 |
| Kunyit/ Turmeric | - | - | 215 848 | 320 234 |
| Laos/Lengkuas/ Galanga | - | - | 1 010 723 | 599 152 |
| Lempuyang/ Zingiber Aromaticum | - | - | 762 | 1 204 |
| Lidah Buaya/ Oliviera | - | - | 1 144 | 1 415 |
| Mahkota Dewa/ God's Crown | - | - | 10 987 | 12 390 |
| Mengkudu/Pace/ Indian Mulberry | - | - | 7 780 | 11 984 |
| Sambiloto/ King of Bitter | - | - | 911 | 769 |
| Temuireng/ Black Turmeric | - | - | 2 199 | 3 215 |
| Temukunci/ Chinese Keys | - | - | 926 | 2 007 |
| Temulawak/ Java Turmeric | - | - | 11 594 | 11 526 |

Sumber/Source: BPS, Statistik Pertanian Hortikultura SPH-SBS/BPS-Statistics Indonesia, Agricultural Statistic for Horticulture SPH-SBS

Tabel 5.2.9 Luas Panen Tanaman Hias Menurut Kecamatan dan Jenis Tanaman (m²) di Kabupaten Merangin, 2017 dan 2018
Table *Harvested Area of Ornamental Plants by Sub District and Kind of Plant (m²) in Merangin Regency, 2017 dan 2018*

| Kecamatan Subdistrict (1) | Anggrek/ <i>Orchid</i> | | Krisan/ <i>Chrysantemum</i> | |
|---------------------------------|------------------------|-------------|-----------------------------|-------------|
| | 2017 (2) | 2018 (3) | 2017 (4) | 2018 (5) |
| Jangkat | - | - | 1 900 | - |
| Jangkat Timur | - | - | 135 000 | - |
| Muara Siau | - | - | - | - |
| Lembah Masurai | - | - | - | - |
| Tiang Pumpung | - | - | - | - |
| Pamenang | 47 | - | - | - |
| Pamenang Barat | 27 | - | - | - |
| Renah Pamenang | - | - | - | - |
| Pamenang Selatan | - | - | - | - |
| Bangko | - | - | - | - |
| Bangko Barat | - | - | - | - |
| Nalo Tantan | - | - | - | - |
| Batang Masumai | - | - | - | - |
| Sungai Manau | - | - | - | - |
| Renah Pembarap | - | - | - | - |
| Pangkalan Jambu | - | - | - | - |
| Tabir | - | - | - | - |
| Tabir Ulu | - | - | - | - |
| Tabir Selatan | - | - | - | - |
| Tabir Ilir | - | - | - | - |
| Tabir Timur | - | - | - | - |
| Tabir Lintas | - | - | - | - |
| Margo Tabir | - | - | - | - |
| Tabir Barat | - | - | - | - |
| Merangin | 74 | - | 136 900 | - |

Lanjutan Tabel/*Continued Table 5.2.9*

| Kecamatan <i>Subdistrict</i> | Mawar/ <i>Rose</i> | | Sedap Malam/ <i>Tuberose</i> | |
|---------------------------------|--------------------|----------|------------------------------|----------|
| | 2017 | 2018 | 2017 | 2018 |
| (1) | (2) | (3) | (4) | (5) |
| Jangkat | - | - | - | - |
| Jangkat Timur | - | - | - | - |
| Muara Siau | - | - | - | - |
| Lembah Masurai | - | - | - | - |
| Tiang Pumpung | - | - | - | - |
| Pamenang | 42 | - | 65 | - |
| Pamenang Barat | 18 | - | 12 | - |
| Renah Pamenang | - | - | - | - |
| Pamenang Selatan | - | - | - | - |
| Bangko | - | - | - | - |
| Bangko Barat | - | - | - | - |
| Nalo Tantan | - | - | - | - |
| Batang Masumai | - | - | - | - |
| Sungai Manau | - | - | - | - |
| Renah Pembarap | - | - | - | - |
| Pangkalan Jambu | - | - | - | - |
| Tabir | - | - | - | - |
| Tabir Ulu | - | - | - | - |
| Tabir Selatan | - | - | - | - |
| Tabir Ilir | - | - | - | - |
| Tabir Timur | - | - | - | - |
| Tabir Lintas | - | - | - | - |
| Margo Tabir | - | - | - | - |
| Tabir Barat | - | - | - | - |
| Merangin | 60 | - | 77 | - |

Sumber/*Source*: BPS, Statistik Pertanian Hotikultura SPH-SBS/*BPS-Statistics Indonesia, Agricultural Statistic for Horticulture SPH-SBS*

**Produksi Tanaman Hias Menurut Kecamatan dan Jenis Tanaman (tangkai)
di Kabupaten Merangin, 2017 dan 2018**

Tabel
Table **5.2.10**

**Production of Ornamental Plants by Sub District and Kind of Plant (stalks)
in Merangin Regency, 2017 dan 2018**

| Kecamatan <i>Subdistrict</i> | Anggrek/ <i>Orchid</i> | | Krisan/ <i>Chrysantemum</i> | |
|---------------------------------|------------------------|------|-----------------------------|------|
| | 2017 | 2018 | 2017 | 2018 |
| (1) | (2) | (3) | (4) | (5) |
| Jangkat | - | - | 8 500 | - |
| Jangkat Timur | - | - | 2 025 000 | - |
| Muara Siau | - | - | - | - |
| Lembah Masurai | - | - | - | - |
| Tiang Pumpung | - | - | - | - |
| Pamenang | 470 | - | - | - |
| Pamenang Barat | 325 | - | - | - |
| Renah Pamenang | - | - | - | - |
| Pamenang Selatan | - | - | - | - |
| Bangko | - | - | - | - |
| Bangko Barat | - | - | - | - |
| Nalo Tantan | - | - | - | - |
| Batang Masumai | - | - | - | - |
| Sungai Manau | - | - | - | - |
| Renah Pembarap | - | - | - | - |
| Pangkalan Jambu | - | - | - | - |
| Tabir | - | - | - | - |
| Tabir Ulu | - | - | - | - |
| Tabir Selatan | - | - | - | - |
| Tabir Ilir | - | - | - | - |
| Tabir Timur | - | - | - | - |
| Tabir Lintas | - | - | - | - |
| Margo Tabir | - | - | - | - |
| Tabir Barat | - | - | - | - |
| Merangin | 795 | - | 2 033 500 | - |

Lanjutan Tabel/*Continued Table 5.2.10*

| Kecamatan <i>Subdistrict</i> | Mawar/ <i>Rose</i> | | Sedap Malam/ <i>Tuberose</i> | |
|---------------------------------|--------------------|----------|------------------------------|----------|
| | 2017 | 2018 | 2017 | 2018 |
| (1) | (2) | (3) | (4) | (5) |
| Jangkat | - | - | - | - |
| Jangkat Timur | - | - | - | - |
| Muara Siau | - | - | - | - |
| Lembah Masurai | - | - | - | - |
| Tiang Pumpung | - | - | - | - |
| Pamenang | 410 | - | 630 | - |
| Pamenang Barat | 200 | - | 120 | - |
| Renah Pamenang | - | - | - | - |
| Pamenang Selatan | - | - | - | - |
| Bangko | - | - | - | - |
| Bangko Barat | - | - | - | - |
| Nalo Tantan | - | - | - | - |
| Batang Masumai | - | - | - | - |
| Sungai Manau | - | - | - | - |
| Renah Pembarap | - | - | - | - |
| Pangkalan Jambu | - | - | - | - |
| Tabir | - | - | - | - |
| Tabir Ulu | - | - | - | - |
| Tabir Selatan | - | - | - | - |
| Tabir Ilir | - | - | - | - |
| Tabir Timur | - | - | - | - |
| Tabir Lintas | - | - | - | - |
| Margo Tabir | - | - | - | - |
| Tabir Barat | - | - | - | - |
| Merangin | 610 | - | 750 | - |

Sumber/*Source*: BPS, Statistik Pertanian Hotikultura SPH-SBS/*BPS-Statistics Indonesia, Agricultural Statistic for Horticulture SPH-SBS*

Tabel 5.2.11 Luas Panen Tanaman Hias Menurut Jenis Tanaman (m2) di Kabupaten Merangin, 2015 - 2018
Table 5.2.11 *Harvested Area of Ornamental Plants by Kind of Plant (m2) in Merangin Regency, 2015 - 2018*

| Jenis Tanaman <i>Kind of Plants</i> | 2015 | 2016 | 2017 | 2018 |
|---|------|------|---------|------|
| (1) | (2) | (3) | (4) | (5) |
| Adenium (Kamboja Jepang)/ Adenium obesum | - | - | - | - |
| Aglaonema/ Chinese evergreens | - | - | - | - |
| Anggrek/ Orchid | - | - | 74 | - |
| Anthurium Bunga/ Flamingo Lily Flower | - | - | - | - |
| Anthurium Daun/ Laceleaf | - | - | 75 | - |
| Anyelir/ Carnation | - | - | - | - |
| Caladium/ Heart of Jesus | - | - | - | - |
| Cordyline/ Cordyline | - | - | - | - |
| Diffenbachia/ Dumb canes | - | - | - | - |
| Dracaena/ Dracaena | - | - | - | - |
| Euphorbia/ Spurges | - | - | - | - |
| Gladiol/ Gladiol | - | - | - | - |
| Herbras/ Gerbera | - | - | - | - |
| Krisan/ Chrysantemum | - | - | 136 900 | - |
| Mawar/ Rose | - | - | 60 | - |
| Melati/ Jasmine | - | - | 27 | - |
| Monstera/ Swiss cheese plant | - | - | - | - |
| Pakis/ Fern | - | - | - | - |
| Palem/ Palm | - | - | - | - |
| Pedang-pedangan/ Sansevieria | - | - | - | - |
| Pisang-pisangan/ Heliconia | - | - | 45 | - |
| Philodendron/ Philodendron | - | - | - | - |
| Sedap Malam/ Tuberose | - | - | 77 | - |
| Soka/ Ixora | - | - | - | - |

Sumber/Source: BPS, Statistik Pertanian Hotikultura SPH-SBS/BPS-Statistics Indonesia, Agricultural Statistic for Horticulture SPH-SBS

Tabel 5.2.12 **Produksi Tanaman Hias Menurut Jenis Tanaman (tangkai) di Kabupaten Merangin, 2015 - 2018**
Table 5.2.12 **Production of Ornamental Plants by Kind of Plant (stalks) in Merangin Regency, 2015 - 2018**

| Jenis Tanaman Kind of Plants | 2015 | 2016 | 2017 | 2018 |
|---|------|------|-----------|------|
| (1) | (2) | (3) | (4) | (5) |
| Adenium (Kamboja Jepang)/ Adenium obesum | - | - | - | - |
| Aglaonema/ Chinese evergreens | - | - | - | - |
| Anggrek/ Orchid | - | - | 795 | - |
| Anthurium Bunga/ Flamingo Lily Flower | - | - | - | - |
| Anthurium Daun/ Laceleaf | - | - | 1 525 | - |
| Anyelir/ Carnation | - | - | - | - |
| Caladium/ Heart of Jesus | - | - | - | - |
| Cordylina/ Cordylina | - | - | - | - |
| Diffenbachia/ Dumb canes | - | - | - | - |
| Dracaena/ Dracaena | - | - | - | - |
| Euphorbia/ Spurges | - | - | - | - |
| Gladiol/ Gladiol | - | - | - | - |
| Herbras/ Gerbera | - | - | - | - |
| Krisan/ Chrysantemum | - | - | 2 033 500 | - |
| Mawar/ Rose | - | - | 610 | - |
| Melati/ Jasmine | - | - | 3 | - |
| Monstera/ Swiss cheese plant | - | - | - | - |
| Pakis/ Fern | - | - | - | - |
| Palem/ Palm | - | - | - | - |
| Pedang-pedangan/ Sansevieria | - | - | - | - |
| Pisang-pisangan/ Heliconia | - | - | 240 | - |
| Philodendron/ Philodendron | - | - | - | - |
| Sedap Malam/ Tuberose | - | - | 750 | - |
| Soka/ Ixora | - | - | - | - |

Sumber/Source: BPS, Statistik Pertanian Hotikultura SPH-SBS/BPS-Statistics Indonesia, Agricultural Statistic for Horticulture SPH-SBS

Produksi Buah-Buahan Menurut Kecamatan dan Jenis Tanaman (ton) di Kabupaten Merangin, 2017 dan 2018

Tabel 5.2.13
Table

Production of Annual Fruits by Sub District and Kind of Plant (ton) in Merangin Regency, 2017 dan 2018

| Kecamatan Subdistrict (1) | Mangga/Mango | | Durian/Durian | | Jeruk/Orange | |
|---------------------------------|--------------|--------------|---------------|---------------|--------------|--------------|
| | 2017 (2) | 2018 (3) | 2017 (4) | 2018 (5) | 2017 (6) | 2018 (7) |
| Jangkat | – | – | – | 1 892 | 1 415 | 2 137 |
| Jangkat Timur | – | 136 | – | – | 305 | 478 |
| Muara Siau | 164 | 67 | 170 | 57 | 180 | 135 |
| Lembah Masurai | – | – | – | – | 645 | 362 |
| Tiang Pumpung | 85 | 25 | 122 | 130 | 46 | 64 |
| Pamenang | 250 | – | 75 | 430 | 222 | 1 237 |
| Pamenang Barat | 10 | 52 | 53 | 570 | 19 | 10 |
| Renah Pamenang | – | – | 54 | 137 | – | 143 |
| Pamenang Selatan | 80 | 138 | 84 | 923 | 30 | – |
| Bangko | 82 | 130 | 850 | 2 672 | – | – |
| Bangko Barat | 220 | 718 | 450 | 1 580 | 130 | 120 |
| Nalo Tantan | – | 70 | 468 | 350 | – | – |
| Batang Masumai | – | – | 84 | 346 | – | – |
| Sungai Manau | 80 | 53 | 320 | 800 | 10 | 42 |
| Renah Pembarap | 1 145 | 591 | 885 | 577 | 192 | 142 |
| Pangkalan Jambu | 20 | 509 | – | 1 560 | – | 2 |
| Tabir | 611 | 546 | 1 026 | 634 | 57 | 67 |
| Tabir Ulu | 388 | 534 | 172 | 922 | 9 | – |
| Tabir Selatan | – | – | – | 75 | – | – |
| Tabir Ilir | 64 | – | – | 125 | – | – |
| Tabir Timur | – | – | – | 450 | 18 | 4 |
| Tabir Lintas | 6 | 102 | 23 | 79 | 23 | 253 |
| Margo Tabir | 13 | 131 | 23 | 378 | 15 | 203 |
| Tabir Barat | 90 | 30 | – | – | – | – |
| Merangin | 3 308 | 3 832 | 4 859 | 14 687 | 3 316 | 5 399 |

Lanjutan Tabel/Continued Table 5.2.13

| Kecamatan Subdistrict (1) | Pisang/Banana | | Pepaya/Papaya | | Salak/Salacca | |
|---------------------------------|---------------|---------------|---------------|---------------|---------------|--------------|
| | 2017 (10) | 2018 (11) | 2017 (12) | 2018 (13) | 2017 (14) | 2018 (15) |
| Jangkat | 4 410 | 2 277 | – | – | – | – |
| Jangkat Timur | 4 174 | 3 700 | 625 | 1 448 | – | – |
| Muara Siau | 64 | 24 | 794 | 129 | – | – |
| Lembah Masurai | 506 | 253 | 129 | 172 | – | – |
| Tiang Pumpung | 317 | 58 | 391 | 78 | 17 | – |
| Pamenang | 94 | 237 | 73 | 192 | – | 12 |
| Pamenang Barat | 233 | 219 | 287 | 217 | 38 | 4 |
| Renah Pamenang | 57 | 100 | 151 | 135 | – | – |
| Pamenang Selatan | 187 | 255 | 168 | 189 | – | – |
| Bangko | 670 | 750 | 335 | 547 | – | – |
| Bangko Barat | 1 000 | 1 902 | 1 003 | 2 106 | – | – |
| Nalo Tantan | 229 | 401 | – | 107 | – | – |
| Batang Masumai | 150 | 417 | 224 | – | – | – |
| Sungai Manau | 311 | 567 | 189 | 85 | – | – |
| Renah Pembarap | 490 | 430 | 807 | 904 | 23 | 25 |
| Pangkalan Jambu | 327 | 145 | 215 | 550 | – | 9 |
| Tabir | 459 | 387 | 3 679 | 7 850 | – | – |
| Tabir Ulu | 1 281 | 621 | 271 | 385 | – | – |
| Tabir Selatan | 579 | 488 | 715 | 402 | 177 | 115 |
| Tabir Ilir | 482 | 507 | 2 330 | 1 564 | – | 1 |
| Tabir Timur | 779 | 927 | 771 | 1 013 | – | – |
| Tabir Lintas | 436 | 957 | 34 420 | 23 454 | 1 | 9 |
| Margo Tabir | 345 | 366 | 481 | 643 | 1 | 4 |
| Tabir Barat | 251 | 573 | 132 | 310 | – | – |
| Merangin | 17 831 | 16 561 | 48 190 | 42 480 | 257 | 179 |

Sumber/Source: BPS, Statistik Pertanian Hortikultura SPH-SBS/BPS-Statistics Indonesia, Agricultural Statistic for Horticulture SPH-SBS

Produksi Buah-Buahan dan Sayuran Tahunan Menurut Jenis Tanaman (Ton) di Kabupaten Merangin, 2015 - 2018

Tabel 5.2.14
Table

Production of Annual Fruits and Vegetables by Kind of Plant (Ton) in Merangin Regency, 2015 - 2018

| Jenis Tanaman <i>Kind of Plants</i> | 2015 | 2016 | 2017 | 2018 |
|--|------|------|--------|--------|
| (1) | (2) | (3) | (4) | (5) |
| Buah-Buahan/ Fruits: | - | - | ... | ... |
| Alpukat/ Avocado | - | - | 2 527 | 4 762 |
| Anggur/ Grape | - | - | - | 0 |
| Apel/ Apple | - | - | - | 0 |
| Belimbing/ Star Fruit | - | - | 1 067 | 1 444 |
| Duku/Langsar/Kokosan/ Duku | - | - | 19 777 | 18 273 |
| Durian/ Durian | - | - | 4 859 | 14 687 |
| Jambu Air/ Rose Apple | - | - | 948 | 1 042 |
| Jambu Biji/ Guava | - | - | 2 186 | 2 370 |
| Jeruk Besar/ Pomelo | - | - | 1 035 | 1 133 |
| Jeruk Siam/Kepron/ Tangerine/Orange | - | - | 3 316 | 5 399 |
| Jeruk/ Orange (Tangerine + Pomelo) | - | - | 4 351 | 6 532 |
| Mangga/ Mango | - | - | 3 308 | 3 832 |
| Manggis/ Mangosteen | - | - | 1 947 | 3 540 |
| Markisa/ Marquisa | - | - | 41 | 79 |
| Nangka/Cempedak/ Jack Fruit | - | - | 23 141 | 42 549 |
| Nenas/ Pineapple | - | - | 469 | 815 |
| Pepaya/ Papaya | - | - | 48 190 | 42 480 |
| Pisang/ Banana | - | - | 17 831 | 16 561 |
| Rambutan/ Rambutan | - | - | 1 273 | 3 798 |
| Salak/ Salacca | - | - | 257 | 179 |
| Sawo/Sapodilla/ Star Apple | - | - | 3 118 | 3 420 |
| Sirsak/ Soursop | - | - | 674 | 836 |
| Sukun/ Bread Fruit | - | - | 1 671 | 1 493 |
| Sayuran/ Vegetables | - | - | ... | ... |
| Jengkol/ Jengkol | - | - | 4 388 | 8 012 |
| Melinjo/ Melinjo | - | - | 417 | 706 |
| Petai/ Twisted Cluster Bean | - | - | 2 496 | 5 633 |

Sumber/Source:

BPS, Statistik Pertanian Hotikultura SPH-SBS/BPS-Statistics Indonesia, Agricultural Statistic for Horticulture SPH-SBS

TABEL
TABLE

5.2.15

Luas Panen Sayuran Semusim Menurut Kecamatan di Kabupaten Merangin (Ha), 2018
Harvested Area of Seasonal Vegetables by Subdistrict in Merangin Regency (Ha), 2018

| | Kecamatan <i>Subdistrict</i> | Kentang <i>Potato</i> | Ketimun <i>Cucumber</i> | Terung <i>Eggplant</i> | Kacang Panjang <i>Long bean</i> |
|----|---------------------------------|--------------------------|----------------------------|---------------------------|---------------------------------------|
| | (1) | (2) | (3) | (4) | (5) |
| 1 | Jangkat | 222 | 2 | 9 | - |
| 2 | Jangkat Timur | 69 | 2 | 2 | 5 |
| 3 | Muara Siau | 0 | 0 | 0 | 5 |
| 4 | Lembah Masurai | 73 | 1 | 3 | 7 |
| 5 | Tiang Pumpung | 0 | 0 | 1 | 5 |
| 6 | Pamenang | 0 | 14 | 15 | 19 |
| 7 | Pamenang Barat | 0 | 22 | 18 | 19 |
| 8 | Renah Pamenang | 0 | 17 | 16 | 28 |
| 9 | Pamenang Selatan | 0 | 10 | 16 | 21 |
| 10 | Bangko | 0 | 49 | 45 | 35 |
| 11 | Bangko Barat | 0 | 46 | 35 | 31 |
| 12 | Nalo Tantan | 0 | 10 | 4 | 14 |
| 13 | Batang Masumai | 0 | 1 | 2 | 7 |
| 14 | Sungai Manau | 0 | - | - | 2 |
| 15 | Renah Pembarap | 0 | 9 | 11 | 13 |
| 16 | Pangkalan Jambu | 0 | 3 | 3 | 9 |
| 17 | Tabir | 0 | 12 | 12 | 17 |
| 18 | Tabir Ulu | 0 | 2 | 8 | 10 |
| 19 | Tabir Selatan | 0 | 40 | 36 | 40 |
| 20 | Tabir Ilir | 0 | 9 | 10 | 28 |
| 21 | Tabir Timur | 0 | 27 | 25 | 32 |
| 22 | Tabir Lintas | 0 | 22 | 25 | 40 |
| 23 | Margo Tabir | 0 | 20 | 18 | 32 |
| 24 | Tabir Barat | 0 | 5 | 6 | 13 |
| | Merangin | 364 | 326 | 320 | 444 |

Sumber: Dinas Pertanian Tanaman Pangan dan Hortikultura Kabupaten Merangin

Source: Agriculture Food Crop and Horticulture Office of Merangin Regency

TABEL
TABLE

5.3.1

Luas Tanaman Perkebunan Rakyat Menurut Kecamatan dan Jenis Tanaman di Kabupaten Merangin (Ha), 2018
Planted Area of Smallholder's Estate Crops by Subdistrict and Kind of Crop in Merangin Regency (Ha), 2018

| | Kecamatan Subdistrict | Karet Rubber | Kelapa Coconut | Kelapa Hibrida Hybrid Coconut | Kelapa Sawit Palm Oil | Kopi Coffee |
|----|--|-------------------------------|---------------------------------|--|--|------------------------------|
| | (1) | (2) | (3) | (4) | (5) | (6) |
| 1 | Jangkat | - | - | - | - | 1 636 |
| 2 | Jangkat Timur | 1 006 | 12 | - | 30 | 1 834 |
| 3 | Muara Siau | 15 084 | 165 | - | 194 | 190 |
| 4 | Lembah Masurai | 4 572 | 55 | - | 159 | 7 152 |
| 5 | Tiang Pumpung | 4 402 | 34 | - | 231 | 24 |
| 6 | Pamenang | 4 499 | 172 | 55 | 11 785 | 7 |
| 7 | Pamenang Barat | 4 271 | 65 | - | 1 213 | - |
| 8 | Renah Pamenang | 904 | 67 | 5 | 7 354 | 1 |
| 9 | Pamenang Selatan | 4 031 | 55 | 7 | 5 677 | - |
| 10 | Bangko | 6 560 | 3 | 7 | 7 267 | - |
| 11 | Bangko Barat | 5 147 | 40 | - | 1 774 | 5 |
| 12 | Nalo Tantan | 4 380 | 34 | - | 783 | 3 |
| 13 | Batang Masumai | 4 904 | 66 | - | 686 | 3 |
| 14 | Sungai Manau | 2 690 | 44 | - | 160 | 12 |
| 15 | Renah Pamarap | 8 383 | 35 | 5 | 619 | 87 |
| 16 | Pangkalan Jambu | 3 260 | 96 | 8 | 117 | 64 |
| 17 | Tabir | 7 025 | 143 | 12 | 2 198 | 46 |
| 18 | Tabir Ulu | 6 851 | 52 | 17 | 517 | 2 |
| 19 | Tabir Selatan | 521 | 14 | 12 | 8 754 | - |
| 20 | Tabir Ilir | 15 886 | 5 | - | 2 634 | - |
| 21 | Tabir Timur | 6 469 | 37 | - | 2 574 | - |
| 22 | Tabir Lintas | 8 424 | 51 | - | 776 | - |
| 23 | Margo Tabir | 5 642 | 90 | - | 799 | - |
| 24 | Tabir Barat | 14 313 | 150 | - | 957 | - |
| | Merangin | 139 224 | 1 485 | 128 | 57 258 | 11 066 |

Lanjutan Tabel/*Continued Table 5.3.1*

| | Kecamatan Subdistrict | Kopi Arabika Arabican Coffee | Kapuk Kapok | Kulit Manis Cassia Vera | Lada Pepper | Aren* Sugar Palm |
|----|----------------------------------|---|------------------------|--|------------------------|---------------------------------|
| | (1) | (7) | (8) | (9) | (10) | (11) |
| 1 | Jangkat | 35 | - | 772 | - | 14 |
| 2 | Jangkat Timur | 53 | - | 972 | - | - |
| 3 | Muara Siau | - | - | 212 | - | - |
| 4 | Lembah Masurai | - | - | 1 264 | - | 2 |
| 5 | Tiang Pumpung | - | - | 71 | - | - |
| 6 | Pamenang | - | 1 | 24 | - | - |
| 7 | Pamenang Barat | - | - | - | - | - |
| 8 | Renah Pamenang | - | 1 | 6 | - | - |
| 9 | Pamenang Selatan | - | - | - | - | - |
| 10 | Bangko | - | - | - | - | - |
| 11 | Bangko Barat | - | 1 | 6 | - | - |
| 12 | Nalo Tantan | - | - | - | - | - |
| 13 | Batang Masumai | - | - | 4 | - | - |
| 14 | Sungai Manau | - | - | 185 | - | - |
| 15 | Renah Pembarap | - | - | 218 | - | - |
| 16 | Pangkalan Jambu | - | 1 | 260 | - | - |
| 17 | Tabir | - | - | - | - | 5 |
| 18 | Tabir Ulu | - | 1 | 41 | - | - |
| 19 | Tabir Selatan | - | - | - | - | - |
| 20 | Tabir Ilir | - | - | - | - | - |
| 21 | Tabir Timur | - | - | - | - | - |
| 22 | Tabir Lintas | - | - | 4 | - | - |
| 23 | Margo Tabir | - | - | - | - | - |
| 24 | Tabir Barat | - | 1 | 157 | - | - |
| | Merangin | 88 | 6 | 4 190 | - | 21 |

Lanjutan Tabel/Continued Table 5.3.1

| | Kecamatan <i>Subdistrict</i> | Coklat <i>Cacao</i> | Pinang <i>Areca Nut</i> | Kemiri <i>Candle Nut</i> | Nilam |
|----|---------------------------------|------------------------|----------------------------|-----------------------------|--------------|
| | (1) | (12) | (13) | (14) | (15) |
| 1 | Jangkat | 10 | 2 | 9 | 215 |
| 2 | Jangkat Timur | 5 | 7 | - | 883 |
| 3 | Muara Siau | - | - | - | - |
| 4 | Lembah Masurai | 24 | 5 | - | 257 |
| 5 | Tiang Pumpung | - | - | - | - |
| 6 | Pamenang | 5 | 16 | 11 | - |
| 7 | Pamenang Barat | - | - | - | - |
| 8 | Renah Pamenang | 8 | 5 | 2 | - |
| 9 | Pamenang Selatan | - | 14 | - | - |
| 10 | Bangko | 10 | - | - | - |
| 11 | Bangko Barat | 12 | 8 | - | - |
| 12 | Nalo Tantan | 9 | 9 | - | - |
| 13 | Batang Masumai | - | 16 | - | - |
| 14 | Sungai Manau | 4 | 12 | - | - |
| 15 | Renah Pembarap | - | 5 | - | - |
| 16 | Pangkalan Jambu | - | - | - | - |
| 17 | Tabir | - | 21 | - | - |
| 18 | Tabir Ulu | 4 | 35 | - | - |
| 19 | Tabir Selatan | 6 | 7 | - | - |
| 20 | Tabir Ilir | - | 12 | - | - |
| 21 | Tabir Timur | 97 | 58 | - | - |
| 22 | Tabir Lintas | 15 | 15 | - | - |
| 23 | Margo Tabir | 19 | 7 | - | - |
| 24 | Tabir Barat | 15 | 37 | - | - |
| | Merangin | 243 | 291 | 22 | 1 355 |

Sumber: Dinas Peternakan dan Perkebunan Kabupaten Merangin
 Source: Plantation and Forestry Office of Merangin Regency

Tabel
Table

5.3.2

**Produksi Perkebunan Menurut Kecamatan dan Jenis Tanaman di
Kabupaten Merangin (ton), 2018**
*Production of Estate Crops by Sub District and Type of Crops in
Merangin Regency (ton), 2018*

| Kecamatan Sub District | Kelapa Sawit Oil Palm | Kelapa Coconut | Karet Rubber | Kopi Coffee | Kakao Cocoa | Tebu Sugar cane | Teh Tea | Temba kau Tobacc o |
|---------------------------|-----------------------------|-------------------|-----------------|----------------|----------------|-----------------------|------------|-----------------------------|
| (1) | (2) | (3) | (4) | (5) | (6) | (7) | (8) | (9) |
| Jangkat | - | - | - | 1 172 | 3 | - | - | 15 |
| Sungai Tenang | 2 | 5 | 348 | 1 237 | 2 | - | - | 2 |
| Muara Siau | 459 | 84 | 9 032 | 82 | - | - | - | - |
| Lembah Masurai | 372 | 22 | 1 935 | 5 628 | 7 | - | - | - |
| Tiang Pumpung | 510 | 17 | 2 898 | 12 | - | - | - | - |
| Pamenang | 44 425 | 103 | 2 763 | 1 | 2 | - | - | - |
| Pamenang Barat | 2 000 | 43 | 2 618 | - | - | - | - | - |
| Renah Pamenang | 26 569 | 35 | 826 | 1 | 4 | - | - | - |
| Pamenang Selatan | 9 740 | 29 | 1 882 | - | - | - | - | - |
| Bangko | 19 813 | 1 | 4 257 | - | 5 | - | - | - |
| Bangko Barat | 4 692 | 9 | 2 856 | 2 | 10 | - | - | - |
| Nalo Tantan | 1 826 | 14 | 1 709 | 1 | 3 | - | - | - |
| Batang Masumai | 1 821 | 27 | 1 592 | 1 | - | - | - | - |
| Sungai Manau | 284 | 28 | 1 879 | 4 | 3 | - | - | - |
| Renah Pembarap | 1 921 | 42 | 3 752 | 44 | - | - | - | - |
| Pangkalan Jambu | 299 | 20 | 928 | 31 | - | - | - | - |
| Tabir | 5 976 | 77 | 3 615 | 28 | - | - | - | - |
| Tabir Ulu | 840 | 22 | 1 919 | - | 2 | - | - | - |
| Tabir Selatan | 44 593 | 6 | 379 | - | 1 | - | - | - |
| Tabir Ilir | 8 026 | 3 | 11 489 | - | - | - | - | - |
| Tabir Timur | 7 365 | 4 | 4 465 | - | 1 | - | - | - |
| Tabir Lintas | 2 238 | 31 | 5 796 | - | 2 | - | - | - |
| Margo Tabir | 4 527 | 70 | 3 857 | - | 6 | - | - | - |
| Tabir Barat | 2 279 | 76 | 3 646 | - | 3 | - | - | - |
| Merangin | 190 577 | 768 | 74 441 | 7 556 | 54 | - | - | 17 |

Sumber: Dinas Peternakan dan Perkebunan Kabupaten Merangin

Source: Plantation and Forestry Office of Merangin Regency

TABEL 5.3.3 **Perkembangan Luas Tanaman Karet Tua di Kabupaten Merangin (Ha), 2014-2018**
TABLE 5.3.3 **Growth of The Old Rubber Area in Merangin Regency (Ha), 2014-2018**

| | Kecamatan Subdistrict | 2014 | 2015 | 2016 | 2017 | 2018 |
|----|----------------------------------|---------------|---------------|---------------|---------------|---------------|
| | (1) | (2) | (3) | (4) | (5) | (6) |
| 1 | Jangkat | 0 | 0 | 0 | 0 | - |
| 2 | Jangkat Timur | 6 | 30 | 33 | 33 | 5 |
| 3 | Muara Siau | 575 | 480 | 460 | 219 | 454 |
| 4 | Lembah Masurai | 7 | 50 | 65 | 4 | 4 |
| 5 | Tiang Pumpung | 200 | 105 | 75 | 10 | 75 |
| 6 | Pamenang | 96 | 88 | 80 | 75 | 155 |
| 7 | Pamenang Barat | 54 | 50 | 50 | 45 | 41 |
| 8 | Renah Pamenang | 49 | 45 | 480 | 32 | 16 |
| 9 | Pamenang Selatan | 431 | 490 | 45 | 468 | 402 |
| 10 | Bangko | 608 | 605 | 600 | 1 750 | 1 680 |
| 11 | Bangko Barat | 683 | 650 | 640 | 600 | 333 |
| 12 | Nalo Tantan | 550 | 540 | 530 | 1 284 | 1 264 |
| 13 | Batang Masumai | 1 335 | 1 325 | 1 315 | 485 | 473 |
| 14 | Sungai Manau | 1 777 | 1 765 | 1 700 | 1 628 | 306 |
| 15 | Renah Pembarap | 1 902 | 1 857 | 1 839 | 1 810 | 1 807 |
| 16 | Pangkalan Jambu | 1 204 | 1 196 | 1 177 | 1 165 | 1 165 |
| 17 | Tabir | 507 | 476 | 476 | 400 | 396 |
| 18 | Tabir Ulu | 2 510 | 2 491 | 2 481 | 2 365 | 2 365 |
| 19 | Tabir Selatan | 0 | 8 | 8 | 8 | 6 |
| 20 | Tabir Ilir | 1 885 | 1 870 | 1 857 | 1 799 | 1 799 |
| 21 | Tabir Timur | 548 | 530 | 525 | 520 | 20 |
| 22 | Tabir Lintas | 1 005 | 964 | 909 | 258 | 514 |
| 23 | Margo Tabir | 169 | 116 | 86 | 41 | 41 |
| 24 | Tabir Barat | 5 400 | 5 370 | 5 358 | 5 190 | 5 178 |
| | Merangin | 21 501 | 21 101 | 20 789 | 20 189 | 18 499 |

Sumber: Dinas Peternakan dan Perkebunan Kabupaten Merangin

Source: Plantation and Forestry Office of Merangin Regency

TABEL 5.4.1 **Populasi Ternak dan Unggas Menurut Jenis Ternak di Kabupaten Merangin, 2014-2018**
TABLE 5.4.1 **Livestock and Poultry Population by Kind of Cattle in Merangin Regency, 2014-2018**

| Jenis Ternak <i>Kind of Cattle</i> | Populasi <i>Population</i> | | | | |
|---------------------------------------|-------------------------------|---------|---------|---------|-----------|
| | 2014 | 2015 | 2016 | 2017 | 2018 |
| (1) | (2) | (3) | (4) | (5) | (6) |
| 1 Sapi | 15 431 | 16 836 | 16 794 | 16 703 | 17 136 |
| 2 Kerbau | 5 038 | 4 869 | 4 832 | 4 559 | 4 449 |
| 3 Kambing | 34 127 | 29 984 | 30 697 | 31 181 | 34 148 |
| 4 Domba | 12 111 | 10 056 | 9 058 | 7 654 | 7 983 |
| 5 Ayam Buras | 862 480 | 821 566 | 978 151 | 995 472 | 1 179 412 |
| 6 Ayam Ras | 1 257 706 | 480 203 | 651 582 | 637 515 | 527 953 |
| 7 Ayam Petelur | - | - | - | 2 000 | 28 630 |
| 8 Itik | 28 055 | 26 903 | 26 007 | 26 514 | 5 382 |

Sumber: Dinas Peternakan dan Perkebunan Kabupaten Merangin
 Source: *Livestock and Plantation Office of Merangin Regency*

TABEL 5.4.2 **Populasi Ternak Menurut Kecamatan dan Jenis Ternak di Kabupaten Merangin, 2018**
TABLE 5.4.2 **Livestock Population by Subdistrict and Kind of Livestock in Merangin Regency, 2018**

| | Kecamatan Subdistrict | Sapi Cow | Kerbau Buffalo | Kambing Goat | Domba Sheep |
|----|----------------------------------|---------------------|---------------------------|-------------------------|------------------------|
| | (1) | (2) | (3) | (4) | (5) |
| 1 | Jangkat | 809 | 201 | 390 | 34 |
| 2 | Jangkat Timur | 599 | 132 | 50 | 76 |
| 3 | Muara Siau | 33 | 87 | 2 545 | 353 |
| 4 | Lembah Masurai | 56 | 45 | 481 | 826 |
| 5 | Tiang Pumpung | 19 | 83 | 335 | 550 |
| 6 | Pamenang | 2 910 | 593 | 6 607 | 296 |
| 7 | Pamenang Barat | 1 042 | 21 | 343 | 228 |
| 8 | Renah Pamenang | 1 967 | 8 | 92 | 0 |
| 9 | Pamenang Selatan | 582 | 142 | 313 | 0 |
| 10 | Bangko | 108 | 118 | 139 | 128 |
| 11 | Bangko Barat | 719 | 0 | 90 | 413 |
| 12 | Nalo Tantan | 242 | 203 | 71 | 661 |
| 13 | Batang Masumai | 292 | 192 | 158 | 336 |
| 14 | Sungai Manau | 587 | 520 | 73 | 584 |
| 15 | Renah Pembarap | 10 | 54 | 735 | 267 |
| 16 | Pangkalan Jambu | 622 | 107 | 298 | 608 |
| 17 | Tabir | 91 | 587 | 4 526 | 445 |
| 18 | Tabir Ulu | 15 | 555 | 3 435 | 314 |
| 19 | Tabir Selatan | 3 713 | 8 | 4 412 | 55 |
| 20 | Tabir Ilir | 165 | 115 | 975 | 367 |
| 21 | Tabir Timur | 1 006 | 131 | 5 604 | 290 |
| 22 | Tabir Lintas | 150 | 7 | 695 | 410 |
| 23 | Margo Tabir | 1 305 | 109 | 892 | 363 |
| 24 | Tabir Barat | 94 | 432 | 891 | 378 |
| | Merangin | 17 136 | 4 449 | 34 148 | 7 983 |

Sumber: Dinas Peternakan dan Perkebunan Kabupaten Merangin

Source: Livestock and Plantation Office of Merangin Regency

TABEL 5.4.3 Populasi Unggas Menurut Kecamatan dan Jenis Unggas di Kabupaten Merangin, 2018
TABLE 5.4.3 *Poultry Population by Subdistrict and Kind of Poultry in Merangin Regency, 2018*

| | Kecamatan <i>Subdistrict</i> | Ayam Buras <i>Native Chicken</i> | Ayam Ras <i>Broiler</i> | Ayam Petelur <i>Layer</i> | Itik <i>Duck</i> |
|----|---------------------------------|--|----------------------------|---------------------------------|---------------------|
| | (1) | (2) | (3) | (4) | (5) |
| 1 | Jangkat | 10 445 | 0 | 0 | 286 |
| 2 | Jangkat Timur | 27 621 | 35 780 | 0 | 1 260 |
| 3 | Muara Siau | 93 732 | 30 471 | 0 | 325 |
| 4 | Lembah Masurai | 21 826 | 28 238 | 0 | 267 |
| 5 | Tiang Pumpung | 2 104 | 0 | 0 | 1 028 |
| 6 | Pamenang | 54 517 | 39 495 | 0 | 366 |
| 7 | Pamenang Barat | 36 909 | 18 185 | 0 | 655 |
| 8 | Renah Pamenang | 99 082 | 32 775 | 0 | 532 |
| 9 | Pamenang Selatan | 57 247 | 29 706 | 0 | 140 |
| 10 | Bangko | 1 302 | 46 945 | 0 | 95 |
| 11 | Bangko Barat | 16 474 | 44 942 | 0 | 792 |
| 12 | Nalo Tantan | 42 877 | 37 819 | 0 | 1 371 |
| 13 | Batang Masumai | 33 859 | 0 | 0 | 294 |
| 14 | Sungai Manau | 3 461 | 50 089 | 5 382 | 7 274 |
| 15 | Renah Pembarap | 87 648 | 24 810 | 2 781 | 268 |
| 16 | Pangkalan Jambu | 3 818 | 45 151 | 0 | 3 734 |
| 17 | Tabir | 2 494 | 43 410 | 0 | 731 |
| 18 | Tabir Ulu | 26 628 | 0 | 0 | 1 442 |
| 19 | Tabir Selatan | 20 632 | 0 | 0 | 246 |
| 20 | Tabir Ilir | 175 267 | 0 | 0 | 131 |
| 21 | Tabir Timur | 3 410 | 0 | 0 | 662 |
| 22 | Tabir Lintas | 100 822 | 20 136 | 0 | 381 |
| 23 | Margo Tabir | 59 675 | 0 | 0 | 543 |
| 24 | Tabir Barat | 197 561 | 0 | 0 | 5 808 |
| | Merangin | 1 179 412 | 527 953 | 28 630 | 8 163 |

Sumber: Dinas Peternakan dan Perkebunan Kabupaten Merangin

Source: *Livestock and Plantation Office of Merangin Regency*

TABEL 5.4.4 **Jumlah Ternak yang Dipotong Menurut Kecamatan dan Jenis Kelamin Ternak di Luar RPH di Kabupaten Merangin, 2018**
TABLE 5.4.4 **Livestock Slaughtered by Subdistrict and Sex of Livestock Out of RPH in Merangin Regency, 2018**

| Kecamatan Subdistrict | Sapi Cow | | | Kerbau Buffalo | | |
|--------------------------|------------------|--------|--------|-------------------|--------|--------|
| | Jantan | Betina | Jumlah | Jantan | Betina | Jumlah |
| (1) | (2) | (3) | (4) | (5) | (6) | (7) |
| 1 | Jangkat | | | | | |
| 2 | Jangkat Timur | | | | | |
| 3 | Muara Siau | | | | | |
| 4 | Lembah Masurai | | | | | |
| 5 | Tiang Pumpung | | | | | |
| 6 | Pamenang | | | | | |
| 7 | Pamenang Barat | | | | | |
| 8 | Renah Pamenang | | | | | |
| 9 | Pamenang Selatan | | | | | |
| 10 | Bangko | | | | | |
| 11 | Bangko Barat | | | | | |
| 12 | Nalo Tantan | | | | | |
| 13 | Batang Masumai | | | | | |
| 14 | Sungai Manau | | | | | |
| 15 | Renah Pembarap | | | | | |
| 16 | Pangkalan Jambu | | | | | |
| 17 | Tabir | | | | | |
| 18 | Tabir Ulu | | | | | |
| 19 | Tabir Selatan | | | | | |
| 20 | Tabir Ilir | | | | | |
| 21 | Tabir Timur | | | | | |
| 22 | Tabir Lintas | | | | | |
| 23 | Margo Tabir | | | | | |
| 24 | Tabir Barat | | | | | |

Merangin

Sumber: Dinas Peternakan dan Perkebunan Kabupaten Merangin
 Source: Livestock and Plantation Office of Merangin Regency

**Data tidak tersedia*

TABEL 5.4.5 **Produksi Daging dan Telur di Kabupaten Merangin, 2014-2018**
TABLE 5.4.5 **Production of Meat and Egg in Merangin Regency, 2014-2018**

| | Produksi Production | 2014 | 2015 | 2016 | 2017 | 2018 |
|---|--------------------------------------|-------------|-------------|-------------|-------------|-------------|
| | (1) | (2) | (3) | (4) | (5) | (6) |
| 1 | Daging/ <i>Meat</i> (kg) | | | | | |
| | a. Sapi/ <i>Cow</i> | 642 949 | 642 727 | 649 892 | 509 917 | 617 195 |
| | b. Kerbau/ <i>Buffalo</i> | 97 937 | 105 344 | 65 675 | 77 032 | 99 369 |
| | c. Kambing/ <i>Goat</i> | 41 036 | 108 871 | 153 988 | 110 063 | 82 926 |
| | d. Domba/ <i>Sheep</i> | 8 012 | 22 360 | 24 354 | 20 387 | 16 078 |
| | e. Ayam Buras/ <i>Native Chicken</i> | 395 550 | 466 784 | 627 455 | 715 578 | 481 666 |
| | f. Ayam Ras/ <i>Broiler</i> | 1 184 835 | 253 343 | 284 800 | 197 907 | 248 287 |
| | g. Ayam Petelur/ <i>Layer</i> | 624 747 | 569 629 | 579 755 | 528 295 | 8 017 |
| | h. Itik/ <i>Duck</i> | 52 637 | 12 578 | 12 625 | 9 787 | 524 145 |
| 2 | Telur/ <i>Egg</i> (kg) | | | | | |
| | a. Ayam Buras/ <i>Native Chicken</i> | - | 415 370 | 433 068 | 471 082 | 570 920 |
| | b. Itik/ <i>Duck</i> | - | 145 412 | 145 412 | 134 794 | 145 249 |
| | c. Ayam Petelur/ <i>Layer</i> | | | | 15 120 | 28 378 |

Sumber: Dinas Peternakan dan Perkebunan Kabupaten Merangin

Source: Livestock and Plantation Office of Merangin Regency

TABEL 5.4.6
TABLE

Banyaknya Pemotongan Ternak Menurut Jenis Kelamin di Dalam RPH di Kabupaten Merangin, 2018
Number of Livestock Slaughtered in RPH in Merangin Regency, 2018

| RPH | Jenis Ternak <i>Kind of Livestock</i> | | | | | |
|----------------------|--|--------|--------|------------------------|--------|--------|
| | Sapi/ <i>Cow</i> | | | Kerbau/ <i>Buffalo</i> | | |
| | Jantan | Betina | Jumlah | Jantan | Betina | Jumlah |
| (1) | (2) | (3) | (4) | (5) | (6) | (7) |
| 1. RPH Bangko | | | | | | |
| 2. Luar RPH | | | | | | |
| Merangin 2018 | | | | | | |
| 2017 | 2 293 | 983 | 3 275 | 328 | 140 | 468 |
| 2016 | 2 689 | 1 485 | 4 174 | 272 | 127 | 399 |
| 2015 | 472 | 600 | 1 072 | 246 | 5 | 251 |
| 2014 | 2 840 | 601 | 3 441 | 1 086 | 151 | 1 237 |
| 2013 | 1 047 | 841 | 1 886 | 128 | 120 | 248 |

Sumber: Dinas Peternakan dan Perkebunan Kabupaten Merangin

Source: Livestock and Plantation Office of Merangin Regency

*Data tidak tersedia

TABEL 5.5.1 **Banyaknya Jenis Alat Penangkapan Ikan Menurut Kecamatan di Kabupaten Merangin, 2018**
TABLE 5.5.1 **Number of Fishing Equipment by Subdistrict in Merangin Regency, 2018**

| | Kecamatan Subdistrict | Jenis Alat Tangkap/Net Trap Type | | | | |
|----|--------------------------|----------------------------------|------------------|--------------|--------------|-------------------------|
| | | Alat yang Dijatuhkan | Jaring Insang | Anco | Perangkap | Alat yang Melukai |
| | (1) | (2) | (3) | (4) | (5) | (6) |
| 1 | Jangkat | 4,50 | 3,76 | 0,99 | 1,05 | 0,55 |
| 2 | Jangkat Timur | 14,99 | 12,53 | 3,30 | 3,50 | 1,85 |
| 3 | Muara Siau | 8,99 | 7,52 | 1,98 | 2,10 | 0,75 |
| 4 | Lembah Masurai | 3,36 | 2,81 | 0,74 | 0,78 | 0,41 |
| 5 | Tiang Pumpung | 14,39 | 12,53 | 3,17 | 3,36 | 1,78 |
| 6 | Pamenang | 6,59 | 5,51 | 1,45 | 1,54 | 0,81 |
| 7 | Pamenang Barat | 2,40 | 5,51 | 0,53 | 1,54 | 0,81 |
| 8 | Renah Pamenang | 3,45 | 2,88 | 1,17 | 0,80 | 0,43 |
| 9 | Pamenang Selatan | 2,10 | 1,75 | 0,46 | 0,49 | 0,26 |
| 10 | Bangko | 7,49 | 6,27 | 1,65 | 1,75 | 0,92 |
| 11 | Bangko Barat | 6,00 | 5,01 | 1,32 | 1,40 | 0,74 |
| 12 | Nalo Tantan | 6,06 | 5,06 | 1,33 | 1,41 | 0,75 |
| 13 | Batang Masumai | 5,40 | 4,51 | 1,19 | 1,26 | 0,67 |
| 14 | Sungai Manau | 2,91 | 2,43 | 0,64 | 0,68 | 0,36 |
| 15 | Renah Pembarap | 3,45 | 2,88 | 0,76 | 0,80 | 0,43 |
| 16 | Pangkalan Jambu | 4,50 | 3,76 | 0,99 | 1,05 | 0,55 |
| 17 | Tabir | 38,97 | 32,58 | 8,58 | 9,09 | 4,81 |
| 18 | Tabir Ulu | 23,98 | 20,05 | 5,28 | 5,60 | 2,96 |
| 19 | Tabir Selatan | 14,99 | 12,53 | 3,30 | 3,50 | 3,70 |
| 20 | Tabir Ilir | 50,96 | 42,61 | 11,21 | 11,89 | 6,29 |
| 21 | Tabir Timur | 29,98 | 25,06 | 6,60 | 7,00 | 3,70 |
| 22 | Tabir Lintas | 3,90 | 3,26 | 0,86 | 0,91 | 0,48 |
| 23 | Margo Tabir | 5,70 | 4,76 | 1,25 | 1,33 | 0,70 |
| 24 | Tabir Barat | 32,97 | 27,57 | 7,26 | 7,70 | 4,07 |
| | Merangin | 293,03 | 250,74 | 66,00 | 69,99 | 38,49 |

Lanjutan Tabel/*Continued Table*5.5.1

| | Kecamatan <i>Subdistrict</i> | Jenis Alat Tangkap/ <i>Net Trap Type</i> | | | | Jumlah <i>Total</i> |
|----|---------------------------------|--|----------|----------|----------|------------------------|
| | | Pancing | Bubu | Jala | Lainnya | |
| | (1) | (7) | (8) | (9) | (10) | (11) |
| 1 | Jangkat | 1,86 | 0 | 0 | 0 | 10,85 |
| 2 | Jangkat Timur | 6,19 | 0 | 0 | 0 | 42,36 |
| 3 | Muara Siau | 3,71 | 0 | 0 | 0 | 25,05 |
| 4 | Lembah Masurai | 1,39 | 0 | 0 | 0 | 9,49 |
| 5 | Tiang Pumpung | 5,94 | 0 | 0 | 0 | 39,39 |
| 6 | Pamenang | 2,72 | 0 | 0 | 0 | 18,62 |
| 7 | Pamenang Barat | 0,99 | 0 | 0 | 0 | 11,78 |
| 8 | Renah Pamenang | 2,20 | 0 | 0 | 0 | 7,48 |
| 9 | Pamenang Selatan | 0,87 | 0 | 0 | 0 | 7,97 |
| 10 | Bangko | 3,09 | 0 | 0 | 0 | 13,68 |
| 11 | Bangko Barat | 2,47 | 0 | 0 | 0 | 10,94 |
| 12 | Nalo Tantan | 2,50 | 0 | 0 | 0 | 11,05 |
| 13 | Batang Masumai | 2,23 | 0 | 0 | 0 | 9,86 |
| 14 | Sungai Manau | 1,20 | 0 | 0 | 0 | 5,31 |
| 15 | Renah Pembarap | 1,42 | 0 | 0 | 0 | 6,29 |
| 16 | Pangkalan Jambu | 1,86 | 0 | 0 | 0 | 8,21 |
| 17 | Tabir | 16,08 | 0 | 0 | 0 | 71,14 |
| 18 | Tabir Ulu | 9,90 | 0 | 0 | 0 | 43,79 |
| 19 | Tabir Selatan | 6,19 | 0 | 0 | 0 | 29,22 |
| 20 | Tabir Ilir | 21,03 | 0 | 0 | 0 | 93,03 |
| 21 | Tabir Timur | 12,37 | 0 | 0 | 0 | 54,73 |
| 22 | Tabir Lintas | 1,61 | 0 | 0 | 0 | 7,12 |
| 23 | Margo Tabir | 2,35 | 0 | 0 | 0 | 10,39 |
| 24 | Tabir Barat | 13,61 | 0 | 0 | 0 | 60,21 |
| | Merangin | 123,76 | 0 | 0 | 0 | 607,96 |

Sumber: Dinas Perikanan Kabupaten Merangin

Source: *Livestock and Fisheries Office of Merangin Regency*

TABEL 5.5.2 **Luas Area Budidaya Perairan Umum, Kolam, Keramba Jaring Apung (KJA) dan Mina Padi di Kabupaten Merangin, 2018**
TABLE 5.5.2 **Area of Public Water, Fresh Water Pond, Floating Cage Net and Mina Paddy in Merangin Regency, 2018**

| | Kecamatan <i>Subdistrict</i> | Perairan Umum <i>Public Water (Ha)</i> | Kolam Fresh <i>Water Pond (Ha)</i> | Keramba Jaring Apung <i>Floating Cage Net (Unit)</i> | Mina Padi (Ha) |
|----|---------------------------------|--|--|---|-------------------|
| | (1) | (2) | (3) | (4) | (5) |
| 1 | Jangkat | 375 | 19,50 | 0 | 2,9 |
| 2 | Jangkat Timur | 160 | 7,88 | 0 | 0 |
| 3 | Muara Siau | 185 | 6,56 | 0 | 0 |
| 4 | Lembah Masurai | 142 | 13,40 | 0 | 0 |
| 5 | Tiang Pumpung | 110 | 3,57 | 0 | 0 |
| 6 | Pamenang | 550 | 22,20 | 10 | 0 |
| 7 | Pamenang Barat | 155 | 36,28 | 50 | 0 |
| 8 | Renah Pamenang | 132 | 22,45 | 10 | 0 |
| 9 | Pamenang Selatan | 110 | 20,25 | 10 | 0 |
| 10 | Bangko | 370 | 17,82 | 0 | 0 |
| 11 | Bangko Barat | 320 | 6,29 | 0 | 0 |
| 12 | Nalo Tantan | 200 | 4,78 | 0 | 0 |
| 13 | Batang Masumai | 165 | 13,02 | 0 | 0 |
| 14 | Sungai Manau | 370 | 0 | 0 | 2,10 |
| 15 | Renah Pembarap | 278 | 9,28 | 0 | 0 |
| 16 | Pangkalan Jambu | 210 | 14,28 | 0 | 0 |
| 17 | Tabir | 367 | 16,98 | 10 | 5 |
| 18 | Tabir Ulu | 310 | 6,10 | 0 | 0 |
| 19 | Tabir Selatan | 80 | 18,96 | 6 | 0 |
| 20 | Tabir Ilir | 170 | 8,54 | 0 | 0 |
| 21 | Tabir Timur | 140 | 8,14 | 15 | 0 |
| 22 | Tabir Lintas | 170 | 13,76 | 262 | 0 |
| 23 | Margo Tabir | 101 | 12,65 | 10 | 0 |
| 24 | Tabir Barat | 350 | 4,12 | 0 | 0 |
| | Merangin | 5 520 | 330,57 | 383 | 10 |

Sumber: Dinas Perikanan Kabupaten Merangin
 Source: *Livestock and Fisheries Office of Merangin Regency*

TABEL
TABLE 5.5.3

Produksi Budidaya Ikan di Perairan Umum, Kolam, Keramba Jaring Apung (KJA) dan Mina Padi di Kabupaten Merangin (Ton), 2018
Fisheries Production in Public Water, Fresh Water Pond, Floating Cage Net and Mina Paddy in Merangin Regency (Ton), 2018

| | Kecamatan Subdistrict | Perairan Umum Public Water | Kolam Fresh Water Pond | KJA Floating Cage Net | Mina Padi | Jumlah Total |
|----|----------------------------------|---|---------------------------------------|--------------------------------------|----------------------|-------------------------|
| | (1) | (2) | (3) | (4) | (5) | (6) |
| 1 | Jangkat | ... | 18,555 | 2,535 | 1,972 | 23,062 |
| 2 | Jangkat Timur | ... | 61,85 | 8,45 | - | 70,30 |
| 3 | Muara Siau | ... | 37,11 | 5,07 | - | 42,18 |
| 4 | Lembah Masurai | ... | 38,5944 | 1,8928 | - | 40,4872 |
| 5 | Tiang Pumpung | ... | 59,376 | 8,112 | - | 67,488 |
| 6 | Pamenang | ... | 27,214 | 3,718 | - | 30,932 |
| 7 | Pamenang Barat | ... | 118,752 | 1,352 | - | 120,104 |
| 8 | Renah Pamenang | ... | 34,3886 | 3,0082 | - | 37,3968 |
| 9 | Pamenang Selatan | ... | 33,399 | 1,183 | - | 34,582 |
| 10 | Bangko | ... | 100,197 | 4,225 | - | 104,422 |
| 11 | Bangko Barat | ... | 24,74 | 3,38 | - | 28,12 |
| 12 | Nalo Tantan | ... | 24,9874 | 3,4138 | - | 28,4012 |
| 13 | Batang Masumai | ... | 47,006 | 3,042 | - | 50,048 |
| 14 | Sungai Manau | ... | 36,7389 | 1,6393 | 1,768 | 40,1462 |
| 15 | Renah Pembarap | ... | 38,53255 | 1,9435 | - | 40,47605 |
| 16 | Pangkalan Jambu | ... | 30,6776 | 2,535 | - | 33,2126 |
| 17 | Tabir | ... | 86,59 | 21,97 | 3,06 | 111,62 |
| 18 | Tabir Ulu | ... | 38,347 | 13,52 | - | 51,867 |
| 19 | Tabir Selatan | ... | 61,85 | 8,45 | - | 70,30 |
| 20 | Tabir Ilir | ... | 76,694 | 28,73 | - | 105,424 |
| 21 | Tabir Timur | ... | 74,22 | 16,9 | - | 91,12 |
| 22 | Tabir Lintas | ... | 24,451 | 2,197 | - | 26,648 |
| 23 | Margo Tabir | ... | 48,243 | 3,211 | - | 51,454 |
| 24 | Tabir Barat | ... | 90,4247 | 18,59 | - | 109,0147 |
| | Merangin | ... | 1 232,93815 | 169,0676 | 6,8 | 1 408,80575 |

Sumber: Dinas Perikanan Kabupaten Merangin

Source: Livestock and Fisheries Office of Merangin Regency

TABEL 5.5.4 Kebutuhan Benih Ikan di Kabupaten Merangin, 2014-2018
TABLE Number of Fish Baby Needs in Merangin Regency, 2014-2018

| Jenis Bibit Ikan | Tahun | | | | |
|---------------------------------|------------------|------------------|------------------|------------------|------------------|
| | 2014 | 2015 | 2016 | 2017 | 2018 |
| (1) | (2) | (3) | (4) | (5) | (6) |
| 1. Balai Benih Ikan Hias | 1 150 000 | 1 150 000 | 950 000 | 2 188 750 | 2 322 700 |
| 2. Unit Pembenhian Rakyat (UPR) | 2 145 000 | 2 145 300 | 2 125 000 | 1 092 500 | 1 098 100 |
| 3. Luar Daerah | 1 073 800 | 1 073 800 | 2 820 000 | 2 819 994 | 2 235 500 |
| Jumlah/Total | 4 368 800 | 4 369 100 | 5 895 000 | 6 101 244 | 5 656 300 |

Sumber : Dinas Peternakan dan Perikanan Kabupaten Merangin

Source : *Livestock and Fisheries Office of Merangin Regency*

**Data tidak tersedia*

BAB/Chapter 6

INDUSTRI, PERTAMBANGAN, DAN ENERGI

INDUSTRY, MINERAL RESOURCES, AND ENERGY

Manufacturing

- Perusahaan/Establishment
1766

Listrik/
Electricity

- Pemakaian Daya Listrik/*Power Consumption (VA):*
165 309 123 946

Air Minum/
Water Supply

- Produksi/*Production (m3):*
3 400 539

**BAB 6
INDUSTRI, PERTAMBANGAN, DAN
ENERGI**

6.1 Listrik dan Air Minum

Nilai Penjualan Tenaga Listrik oleh PLN Bangko per bulan dapat dilihat di table 6.2.2

Produksi air minum oleh PDAM Tirta Buana dari tahun 2013 ke tahun 2017 dapat dilihat pada tabel 6.3.2.

6.2 Perindustrian

Jumlah usaha industri di Kabupaten Merangin dapat dilihat di table 6.1.1 s.d. 6.1.3

Pada 2017, jumlah usaha Industri di Merangin meningkat dari 1624 unit pada 2018 menjadi 1766 unit.

**BAB 6
INDUSTRY, MINERAL RESOURCES,
AND ENERGY**

6.1 Electricity and Water Supply

The value of Electricity supply by PLN Bangko can be found in table 6.2.2

The production of water supply of Merangin Regency in 2011 up to 2016 can be seen in table 6.3.2.

6.2 Manufacturing

Number of establishment in Merangin Regency can be found in table 6.1.1- 6.1.3

In 2017, number of manufacturing establishmenst increased from 1522 units in 2018 became 1766 units.

Tabel 6.1.1 Daya Terpasang, Produksi, dan Distribusi Listrik PT. PLN (Persero) pada Cabang/Ranting PLN Menurut Kecamatan di Kabupaten Merangin, 2018
Table Installed Electricity Power, Production, and Distribution of PT. PLN (Persero) at PLN Branch by Sub District in Merangin Regency, 2018

| Kecamatan Sub District | Daya Terpasang Installed Electricity Power (KW) | Produksi Listrik Electricity Production (KWh) | Listrik Terjual Electricity Sold (KWh) | Dipakai Sendiri Own Used (KWh) | Susut/Hilang Shrunked/Lost (KWh) |
|---------------------------|---|---|--|---|--|
| (1) | (2) | (3) | (4) | (5) | (6) |
| Jangkat | - | - | - | - | - |
| Jangkat Timur | - | - | - | - | - |
| Muara Siau | - | - | - | - | - |
| Lembah Masurai | - | - | - | - | - |
| Tiang Pumpung | - | - | - | - | - |
| Pamenang | - | - | - | - | - |
| Pamenang Barat | - | - | - | - | - |
| Renah Pamenang | - | - | - | - | - |
| Pamenang Selatan | - | - | - | - | - |
| Bangko | - | - | - | - | - |
| Bangko Barat | - | - | - | - | - |
| Nalo Tantan | - | - | - | - | - |
| Batang Masumai | - | - | - | - | - |
| Sungai Manau | - | - | - | - | - |
| Renah Pembarap | - | - | - | - | - |
| Pangkalan Jambu | - | - | - | - | - |
| Tabir | - | - | - | - | - |
| Tabir Ulu | - | - | - | - | - |
| Tabir Selatan | - | - | - | - | - |
| Tabir Iilir | - | - | - | - | - |
| Tabir Timur | - | - | - | - | - |
| Tabir Lintas | - | - | - | - | - |
| Margo Tabir | - | - | - | - | - |
| Tabir Barat | - | - | - | - | - |
| Merangin | - | - | - | - | - |

Sumber/Source: Perusahaan Listrik Negara Cabang Ranting Merangin/National Electricity Company at Branch in Merangin Regency

Tabel 6.1.2 Jumlah Pelanggan Listrik Menurut Kecamatan di Kabupaten Merangin, 2014–2018
Table *Number of Electricity Costumers by Sub District in Merangin Regency, 2014–2018*

| Kecamatan Sub District | 2014 | 2015 | 2016 | 2017 | 2018 |
|---------------------------|------|------|------|------|---------------|
| (1) | (2) | (3) | (4) | (5) | (6) |
| Jangkat | - | - | - | - | - |
| Jangkat Timur | - | - | - | - | - |
| Muara Siau | - | - | - | - | - |
| Lembah Masurai | - | - | - | - | - |
| Tiang Pumpung | - | - | - | - | - |
| Pamenang | - | - | - | - | - |
| Pamenang Barat | - | - | - | - | - |
| Renah Pamenang | - | - | - | - | - |
| Pamenang Selatan | - | - | - | - | - |
| Bangko | - | - | - | - | - |
| Bangko Barat | - | - | - | - | - |
| Nalo Tantan | - | - | - | - | - |
| Batang Masumai | - | - | - | - | - |
| Sungai Manau | - | - | - | - | - |
| Renah Pembarap | - | - | - | - | - |
| Pangkalan Jambu | - | - | - | - | - |
| Tabir | - | - | - | - | - |
| Tabir Ulu | - | - | - | - | - |
| Tabir Selatan | - | - | - | - | - |
| Tabir Ilir | - | - | - | - | - |
| Tabir Timur | - | - | - | - | - |
| Tabir Lintas | - | - | - | - | - |
| Margo Tabir | - | - | - | - | - |
| Tabir Barat | - | - | - | - | - |
| Merangin | - | - | - | - | 88 457 |

Sumber/Source: Perusahaan Listrik Negara Cabang Ranting Merangin/National Electricity Company at Branch in Merangin Regency

**Jumlah Pelanggan dan Energi Listrik yang Digunakan Menurut
Kelompok Tarif di Kabupaten Merangin, 2018**

TABEL
TABLE 6.2.1

**Number of Costumer and Electric Power Used by Rate Group
in Merangin Regency, 2018**

| Jenis Penggunaan <i>Kind of Used</i> | | BULAN | Pelanggan | Penggunaan (Kwh) |
|---|-----------|--------|-----------|---------------------|
| (1) | (2) | (3) | (4) | |
| 1 Sosial/ <i>Social</i> | JANUARI | 2 152 | 356 583 | |
| | FEBRUARI | 2 166 | 331 454 | |
| | MARET | 2 181 | 404 646 | |
| | APRIL | 2 204 | 395 972 | |
| | MEI | 2 231 | 422 304 | |
| | JUNI | 2 236 | 520 427 | |
| | JULI | 2 263 | 395 154 | |
| | AGUSTUS | 2 292 | 431 379 | |
| | SEPTEMBER | 2 327 | 387 465 | |
| | OKTOBER | 2 349 | 442 055 | |
| | NOVEMBER | 2 374 | 396 761 | |
| | DESEMBER | 2 398 | 415 832 | |
| 2 RumahTangga/ <i>Household</i> | JANUARI | 76 041 | 8 383 280 | |
| | FEBRUARI | 76 205 | 7 795 385 | |
| | MARET | 76 973 | 8 231 765 | |
| | APRIL | 77 545 | 8 368 399 | |
| | MEI | 78 009 | 8 948 350 | |
| | JUNI | 78 305 | 8 894 305 | |
| | JULI | 78 758 | 8 813 176 | |
| | AGUSTUS | 79 258 | 8 892 179 | |
| | SEPTEMBER | 79 673 | 8 398 216 | |
| | OKTOBER | 80 216 | 8 880 346 | |
| | NOVEMBER | 80 847 | 8 245 262 | |
| | DESEMBER | 81 371 | 8 907 202 | |
| 3 Bisnis/ <i>Trade</i> | JANUARI | 3 929 | 1 451 737 | |
| | FEBRUARI | 3 931 | 1 355 955 | |
| | MARET | 3 941 | 1 419 196 | |
| | APRIL | 3 950 | 1 436 729 | |
| | MEI | 3 902 | 1 537 897 | |
| | JUNI | 3 863 | 1 487 516 | |
| | JULI | 3 868 | 1 456 668 | |
| | AGUSTUS | 3 868 | 1 460 677 | |
| | SEPTEMBER | 3 881 | 1 421 381 | |

INDUSTRI, PERTAMBANGAN, DAN ENERGI

| | | | | |
|---|----------------------------------|-----------|-------|-----------|
| | | OKTOBER | 3 884 | 1 499 330 |
| | | NOVEMBER | 3 887 | 1 381 819 |
| | | DESEMBER | 3 895 | 1 509 647 |
| 4 | Industri/ <i>Industry</i> | JANUARI | 21 | 205 806 |
| | | FEBRUARI | 21 | 177 304 |
| | | MARET | 21 | 215 187 |
| | | APRIL | 23 | 177 826 |
| | | MEI | 25 | 197 833 |
| | | JUNI | 26 | 188 239 |
| | | JULI | 26 | 182 599 |
| | | AGUSTUS | 26 | 192 190 |
| | | SEPTEMBER | 26 | 193 029 |
| | | OKTOBER | 26 | 211 902 |
| | | NOVEMBER | 26 | 241 772 |
| | | DESEMBER | 27 | 169 138 |
| 5 | Pemerintah/ <i>Government</i> | JANUARI | 697 | 445 972 |
| | | FEBRUARI | 700 | 177 304 |
| | | MARET | 702 | 435 579 |
| | | APRIL | 700 | 407 478 |
| | | MEI | 708 | 412 730 |
| | | JUNI | 719 | 357 840 |
| | | JULI | 728 | 466 255 |
| | | AGUSTUS | 737 | 413 965 |
| | | SEPTEMBER | 749 | 414 841 |
| | | OKTOBER | 754 | 435 213 |
| | | NOVEMBER | 759 | 413 646 |
| | | DESEMBER | 766 | 435 167 |

Sumber: PT. PLN Rayon Bangko

Source: PT. PLN Rayon Bangko

TABEL 6.2.2 Jumlah Pelanggan dan Nilai Listrik Terpakai di Kabupaten Merangin, 2018
TABLE 6.2.2 Number of Customer and Electric Power Consumption Value in Merangin Regency, 2018

| Jenis Penggunaan <i>Kind of Used</i> | | BULAN | Pemakaian Daya Listrik <i>Power Consumption</i> (VA) | Nilai Penjualan Daya Listrik <i>Consumption Value</i> (000 Rp) |
|---|-----------|-----------|---|---|
| (1) | (2) | (3) | (4) | |
| 1 Sosial/ <i>Social</i> | JANUARI | 356 583 | 248 786 657 | |
| | FEBRUARI | 331 454 | 232 956 220 | |
| | MARET | 404 646 | 265 903 165 | |
| | APRIL | 395 972 | 265 205 555 | |
| | MEI | 422 304 | 287 920 754 | |
| | JUNI | 520 427 | 304 562 165 | |
| | JULI | 395 154 | 264 084 621 | |
| | AGUSTUS | 431 379 | 290 075 528 | |
| | SEPTEMBER | 387 465 | 271 416 995 | |
| | OKTOBER | 442 055 | 301 763 872 | |
| | NOVEMBER | 396 761 | 272 738 909 | |
| | DESEMBER | 415 832 | 283 671 191 | |
| 2 RumahTangga/ <i>Household</i> | JANUARI | 8 383 280 | 10 717 895 741 | |
| | FEBRUARI | 7 795 385 | 9 974 121 370 | |
| | MARET | 8 231 765 | 10 536 708 288 | |
| | APRIL | 8 368 399 | 10 687 809 802 | |
| | MEI | 8 948 350 | 11 457 401 482 | |
| | JUNI | 8 894 305 | 11 364 671 709 | |
| | JULI | 8 813 176 | 11 287 266 699 | |
| | AGUSTUS | 8 892 179 | 11 390 046 457 | |
| | SEPTEMBER | 8 398 216 | 10 763 495 557 | |
| | OKTOBER | 8 880 346 | 11 391 350 405 | |
| | NOVEMBER | 8 245 262 | 10 500 773 770 | |
| | DESEMBER | 8 907 202 | 11 372 292 989 | |
| 3 Bisnis/ <i>Trade</i> | JANUARI | 1 451 737 | 1 786 032 691 | |
| | FEBRUARI | 1 355 955 | 1 662 121 549 | |
| | MARET | 1 419 196 | 1 741 503 532 | |
| | APRIL | 1 436 729 | 1 752 200 468 | |
| | MEI | 1 537 897 | 1 863 701 639 | |
| | JUNI | 1 487 516 | 1 771 064 549 | |
| | JULI | 1 456 668 | 1 802 375 311 | |
| | AGUSTUS | 1 460 677 | 1 793 642 109 | |
| | SEPTEMBER | 1 421 381 | 1 734 867 329 | |
| | OKTOBER | 1 499 330 | 1 822 530 508 | |

INDUSTRI, PERTAMBANGAN, DAN ENERGI

| | | | | |
|---|----------------------------------|-----------|-----------|---------------|
| | | NOVEMBER | 1 381 819 | 1 705 102 727 |
| | | DESEMBER | 1 509 647 | 1 830 981 001 |
| 4 | Industri/ <i>Industry</i> | JANUARI | 205 806 | 225 704 015 |
| | | FEBRUARI | 177 304 | 183 041 196 |
| | | MARET | 215 187 | 221 345 654 |
| | | APRIL | 177 826 | 187 765 060 |
| | | MEI | 197 833 | 212 735 875 |
| | | JUNI | 188 239 | 202 452 179 |
| | | JULI | 182 599 | 181 779 197 |
| | | AGUSTUS | 192 190 | 198 100727 |
| | | SEPTEMBER | 193 029 | 198 176 316 |
| | | OKTOBER | 211 902 | 220 916 704 |
| | | NOVEMBER | 241 772 | 248 805 820 |
| | | DESEMBER | 169 138 | 175 167 641 |
| 5 | Pemerintah/ <i>Government</i> | JANUARI | 445 972 | 603 137 441 |
| | | FEBRUARI | 177 304 | 531 957 419 |
| | | MARET | 435 579 | 600 182 846 |
| | | APRIL | 407 478 | 558 127 713 |
| | | MEI | 412 730 | 558 663 950 |
| | | JUNI | 357 840 | 486 660 937 |
| | | JULI | 466 255 | 638 819 372 |
| | | AGUSTUS | 413 965 | 563 018 014 |
| | | SEPTEMBER | 414 841 | 564 464 607 |
| | | OKTOBER | 435 213 | 591 449 873 |
| | | NOVEMBER | 413 646 | 566 618 773 |
| | | DESEMBER | 435 167 | 590 989 303 |

Sumber: PT. PLN Rayon Bangko

Source: PT. PLN Rayon Bangko

TABEL 6.2.3 **Banyaknya Perusahaan Industri Makanan di Kabupaten Merangin, 2018**
TABLE 6.2.3 **Number of Food Product Manufacturing Establishments by Subdistrict in Merangin Regency, 2018**

| Kecamatan <i>District</i> | Gula Merah | Gula Aren | Penggilin gan Daging | Bakso Ikan | Kopi Bubuk | Es Batu |
|------------------------------|---------------|--------------|----------------------------|---------------|---------------|------------|
| (1) | (2) | (3) | (4) | (5) | (6) | (7) |
| Jangkat | 5 | 24 | - | - | - | - |
| Jangkat Timur | - | - | - | - | 4 | - |
| Muara Siau | - | - | - | - | - | - |
| Lembah Masurai | - | - | - | - | - | - |
| Tiang Pumpung | - | - | - | - | - | - |
| Pamenang | - | - | - | - | - | 1 |
| Pamenang Barat | - | - | - | 1 | - | - |
| Renah Pamenang | - | - | 1 | - | - | - |
| Pamenang Selatan | - | - | - | - | - | - |
| Bangko | - | - | 1 | - | 11 | 1 |
| Bangko Barat | - | - | - | - | - | - |
| Nalo Tantan | - | - | - | - | - | - |
| Batang Masumai | - | - | - | - | 1 | - |
| Sungai Manau | - | - | - | - | - | - |
| Renah Pembarap | - | - | - | - | - | - |
| Pangkalan Jambu | - | - | - | - | - | - |
| Tabir | 16 | 4 | - | - | 1 | 1 |
| Tabir Ulu | - | - | - | - | - | - |
| Tabir Selatan | - | - | - | - | 1 | - |
| Tabir Ilir | - | - | - | - | - | - |
| Tabir Timur | - | - | - | - | - | - |
| Tabir Lintas | - | - | - | - | - | - |
| Margo Tabir | - | - | - | - | - | - |
| Tabir Barat | - | - | - | - | - | - |
| MERANGIN | 21 | 28 | 2 | 1 | 18 | 3 |

Sumber : Dinas Koperasi, Perindustrian dan Perdagangan Kabupaten Merangin
 Source : Cooperative, Trade And Industrial Service Of Merangin Regency

Lanjutan Tabel/*Continued Table 6.2.3*

| Kecamatan <i>District</i> | Tahu Kedelai | Kacang Atom | Marni ng Jagung | Kripik Tempe | Aneka Keripik | Keripik Rempeyek |
|------------------------------|-----------------|----------------|-----------------------|-----------------|------------------|---------------------|
| (1) | (8) | (9) | (10) | (11) | (12) | (13) |
| Jangkat | 2 | - | - | - | - | - |
| Jangkat Timur | - | - | - | - | - | - |
| Muara Siau | - | - | - | - | - | - |
| Lembah Masurai | - | - | - | - | - | - |
| Tiang Pumpung | - | - | - | - | - | - |
| Pamenang | 5 | - | - | - | - | - |
| Pamenang Barat | 5 | - | - | 1 | 2 | 1 |
| Renah Pamenang | 4 | - | - | - | - | - |
| Pamenang Selatan | 5 | - | 1 | 1 | - | - |
| Bangko | 12 | - | 1 | - | 2 | - |
| Bangko Barat | 2 | - | - | 2 | - | - |
| Nalo Tantan | 5 | - | 2 | - | - | - |
| Batang Masumai | 3 | - | - | - | - | - |
| Sungai Manau | - | - | - | - | - | - |
| Renah Pembarap | 3 | - | - | - | - | - |
| Pangkalan Jambu | - | - | - | - | - | - |
| Tabir | 2 | - | - | - | - | - |
| Tabir Ulu | - | - | - | - | - | - |
| Tabir Selatan | 10 | 1 | - | - | - | - |
| Tabir Ilir | 1 | - | - | - | - | - |
| Tabir Timur | 1 | - | - | - | - | - |
| Tabir Lintas | 1 | - | - | - | - | - |
| Margo Tabir | 5 | - | - | - | - | - |
| Tabir Barat | - | - | - | - | - | - |
| MERANGIN | 66 | 1 | 20 | 4 | 4 | 1 |

Lanjutan Tabel/Continued Table 6.2.3

| Kecamatan <i>District</i> | Keripik Tempe Bulat | Keripik Pisang | Aneka Maka nan | Keripik Ubi | Kerup uk Ubi | Kerup uk Udang |
|------------------------------|---------------------------|-------------------|----------------------|----------------|-----------------|----------------------|
| (1) | (14) | (15) | (16) | (17) | (18) | (19) |
| Jangkat | - | - | - | - | - | - |
| Jangkat Timur | - | - | - | - | - | - |
| Muara Siau | - | - | - | - | - | - |
| Lembah Masurai | - | - | - | - | - | - |
| Tiang Pumpung | - | - | - | - | - | - |
| Pamenang | - | 2 | 1 | - | - | - |
| Pamenang Barat | - | 1 | - | 3 | 33 | - |
| Renah Pamenang | - | - | - | - | - | - |
| Pamenang Selatan | - | - | - | - | - | - |
| Bangko | - | 8 | 1 | 2 | - | 1 |
| Bangko Barat | - | - | - | - | - | - |
| Nalo Tantan | - | - | - | 1 | - | - |
| Batang Masumai | - | - | - | - | - | - |
| Sungai Manau | - | - | - | - | - | - |
| Renah Pembarap | - | - | - | - | - | - |
| Pangkalan Jambu | - | - | - | - | - | - |
| Tabir | - | - | - | - | - | - |
| Tabir Ulu | - | - | - | - | - | - |
| Tabir Selatan | 1 | 2 | - | - | - | - |
| Tabir Ilir | - | - | - | - | - | - |
| Tabir Timur | - | - | - | - | - | - |
| Tabir Lintas | - | - | - | - | - | - |
| Margo Tabir | - | - | - | - | 3 | - |
| Tabir Barat | - | - | - | - | - | - |
| MERANGIN | 1 | 13 | 2 | 6 | 36 | 1 |

Lanjutan Tabel/*Continued Table 6.2.3*

| Kecamatan <i>District</i> | Kerupu k | Kerupu uk Jalin | Kerupu uk Gandu m | Kerupu k Jangek | Empin g Melinj o | Sale Pisang |
|------------------------------|-------------|-----------------------|----------------------------|-----------------------|---------------------------|----------------|
| (1) | (20) | (21) | (22) | (23) | (24) | (25) |
| Jangkat | - | - | - | - | - | - |
| Jangkat Timur | - | - | - | - | - | - |
| Muara Siau | - | - | - | - | - | - |
| Lembah Masurai | - | - | - | - | - | - |
| Tiang Pumpung | - | - | - | - | - | - |
| Pamenang | 9 | - | - | 1 | - | - |
| Pamenang Barat | 2 | - | - | - | - | - |
| Renah Pamenang | - | - | - | 1 | 10 | 1 |
| Pamenang Selatan | 2 | - | - | - | - | - |
| Bangko | 8 | - | - | - | - | 1 |
| Bangko Barat | - | - | - | - | - | - |
| Nalo Tantan | 1 | 1 | - | - | - | - |
| Batang Masumai | - | - | - | - | - | - |
| Sungai Manau | 1 | - | - | - | - | - |
| Renah Pembarap | - | - | - | - | - | - |
| Pangkalan Jambu | - | - | - | - | - | - |
| Tabir | 2 | - | - | - | - | - |
| Tabir Ulu | - | - | - | - | - | - |
| Tabir Selatan | - | - | - | - | - | 3 |
| Tabir Ilir | - | - | - | - | - | - |
| Tabir Timur | - | - | - | - | - | - |
| Tabir Lintas | - | - | - | - | - | - |
| Margo Tabir | 1 | - | 1 | 1 | - | - |
| Tabir Barat | - | - | - | - | - | - |
| MERANGIN | 26 | 1 | 1 | 3 | 10 | 5 |

Lanjutan Tabel/Continued Table 6.2.3

| Kecamatan <i>District</i> | Rengganang Ubi | Kerupuk Kulit | Keripik Pangsit | Mie Basah | Dodol | Dodol Kentang |
|------------------------------|-------------------|---------------|--------------------|-----------|----------|---------------|
| (1) | (26) | (27) | (28) | (29) | (30) | (31) |
| Jangkat | - | - | - | - | - | - |
| Jangkat Timur | - | - | - | - | - | 1 |
| Muara Siau | - | - | - | - | - | - |
| Lembah Masurai | - | - | - | - | - | - |
| Tiang Pumpung | - | - | - | - | - | - |
| Pamenang | - | - | - | - | - | - |
| Pamenang Barat | - | - | - | - | - | - |
| Renah Pamenang | - | - | 1 | - | - | - |
| Pamenang Selatan | - | - | - | - | - | - |
| Bangko | 1 | - | - | 2 | 1 | - |
| Bangko Barat | - | - | - | - | 1 | - |
| Nalo Tantan | - | - | - | - | - | - |
| Batang Masumai | - | - | - | - | - | - |
| Sungai Manau | - | - | - | - | 1 | - |
| Renah Pembarap | - | - | - | - | - | - |
| Pangkalan Jambu | - | - | - | - | - | - |
| Tabir | - | - | - | - | - | - |
| Tabir Ulu | - | - | - | - | - | - |
| Tabir Selatan | - | - | - | 2 | - | - |
| Tabir Ilir | - | - | - | - | - | - |
| Tabir Timur | - | - | - | - | - | - |
| Tabir Lintas | - | - | - | - | - | - |
| Margo Tabir | - | 1 | - | - | - | - |
| Tabir Barat | - | - | - | - | - | - |
| MERANGIN | 1 | 1 | 1 | 4 | 3 | 1 |

Lanjutan Tabel/*Continued Table 6.2.3*

| Kecamatan <i>District</i> | Gelam ai | Abon lkan | Susu Kedel ai | Air Minum Isi Ulang | Minu man Limun | Nata De Coco |
|------------------------------|-------------|--------------|---------------------|------------------------------|----------------------|--------------------|
| (1) | (32) | (33) | (34) | (35) | (36) | (37) |
| Jangkat | - | - | - | 1 | - | - |
| Jangkat Timur | - | - | - | 5 | - | - |
| Muara Siau | - | - | - | 5 | - | - |
| Lembah Masurai | - | - | - | 8 | - | - |
| Tiang Pumpung | - | - | - | 2 | - | - |
| Pamenang | - | - | - | 20 | - | - |
| Pamenang Barat | - | 1 | - | 27 | - | - |
| Renah Pamenang | - | - | - | 11 | - | - |
| Pamenang Selatan | - | - | - | 7 | - | - |
| Bangko | - | - | 1 | 44 | 1 | - |
| Bangko Barat | 1 | - | - | 7 | - | - |
| Nalo Tantan | - | - | 2 | 18 | - | - |
| Batang Masumai | - | - | - | 8 | - | - |
| Sungai Manau | - | - | - | 5 | - | - |
| Renah Pembarap | - | - | - | 15 | - | - |
| Pangkalan Jambu | - | - | - | 7 | - | - |
| Tabir | - | - | - | 19 | - | - |
| Tabir Ulu | - | - | - | 17 | - | - |
| Tabir Selatan | - | - | - | 18 | - | 1 |
| Tabir Ilir | - | - | - | 7 | - | - |
| Tabir Timur | - | - | - | 5 | - | - |
| Tabir Lintas | - | - | - | 8 | - | - |
| Margo Tabir | - | - | - | 12 | - | - |
| Tabir Barat | - | - | - | 4 | - | - |
| MERANGIN | 1 | 1 | 3 | 280 | 1 | 1 |

Lanjutan Tabel/Continued Table 6.2.3

| Kecamatan <i>District</i> | Kue dan Roti | Roti | Kue Lapis Legit | Aneka Kue/Ro ti | Roti Kacan g | Kue Kering |
|------------------------------|--------------------|----------|-----------------------|-----------------------|--------------------|---------------|
| (1) | (38) | (39) | (40) | (41) | (42) | (43) |
| Jangkat | - | - | - | - | - | - |
| Jangkat Timur | - | - | - | - | - | - |
| Muara Siau | - | - | - | - | - | - |
| Lembah Masurai | - | - | - | - | - | - |
| Tiang Pumpung | - | - | - | - | - | - |
| Pamenang | - | - | - | - | - | - |
| Pamenang Barat | - | - | - | 1 | - | - |
| Renah Pamenang | - | - | - | - | - | - |
| Pamenang Selatan | - | - | - | - | - | - |
| Bangko | - | - | - | - | - | - |
| Bangko Barat | 3 | 6 | 2 | - | - | - |
| Nalo Tantan | - | - | - | - | - | - |
| Batang Masumai | - | - | - | - | - | - |
| Sungai Manau | - | - | - | - | - | - |
| Renah Pembarap | - | - | - | - | - | - |
| Pangkalan Jambu | - | - | - | - | - | - |
| Tabir | - | - | - | - | - | - |
| Tabir Ulu | - | - | - | - | - | - |
| Tabir Selatan | - | - | - | - | 1 | 2 |
| Tabir Ilir | - | - | - | - | - | - |
| Tabir Timur | - | - | - | - | - | - |
| Tabir Lintas | - | - | - | - | - | - |
| Margo Tabir | - | - | - | - | - | - |
| Tabir Barat | - | - | - | - | - | - |
| MERANGIN | 3 | 6 | 2 | 1 | 1 | 2 |

Lanjutan Tabel/*Continued Table 6.2.3*

| Kecamatan <i>District</i> | Kue Kering Kacang Sembunyi | Kue Bawang | Kue Sempr ong | Instant Jahe | Tempe |
|------------------------------|----------------------------------|---------------|---------------------|-----------------|-----------|
| (1) | (44) | (45) | (46) | (47) | (48) |
| Jangkat | - | - | - | - | 1 |
| Jangkat Timur | - | - | - | - | - |
| Muara Siau | - | - | - | - | - |
| Lembah Masurai | - | - | - | - | - |
| Tiang Pumpung | - | - | - | - | - |
| Pamenang | - | - | - | - | 2 |
| Pamenang Barat | - | - | - | 2 | - |
| Renah Pamenang | - | - | - | - | - |
| Pamenang Selatan | - | - | - | 1 | - |
| Bangko | - | - | - | - | 13 |
| Bangko Barat | - | - | - | - | - |
| Nalo Tantan | - | - | - | - | - |
| Batang Masumai | - | - | - | - | 1 |
| Sungai Manau | - | - | - | - | - |
| Renah Pembarap | - | - | - | - | - |
| Pangkalan Jambu | - | - | - | - | - |
| Tabir | - | - | - | - | 2 |
| Tabir Ulu | - | - | - | - | - |
| Tabir Selatan | - | 1 | 2 | - | 4 |
| Tabir Ilir | - | - | - | - | - |
| Tabir Timur | - | - | - | - | - |
| Tabir Lintas | - | - | - | - | - |
| Margo Tabir | 1 | - | - | - | - |
| Tabir Barat | - | - | - | - | - |
| MERANGIN | 1 | 1 | 2 | 3 | 23 |

Lanjutan Tabel/Continued Table 6.2.3

| Kecamatan <i>District</i> | Minyak Goreng | Coklat | Nugget | Songket | Kecap |
|------------------------------|------------------|----------|----------|----------|----------|
| (1) | (49) | (50) | (51) | (52) | (53) |
| Jangkat | - | - | - | - | - |
| Jangkat Timur | - | - | - | - | - |
| Muara Siau | - | - | - | - | - |
| Lembah Masurai | - | - | - | - | - |
| Tiang Pumpung | - | - | - | - | - |
| Pamenang | - | - | - | 3 | - |
| Pamenang Barat | - | - | - | 1 | - |
| Renah Pamenang | - | - | - | - | - |
| Pamenang Selatan | - | - | - | - | - |
| Bangko | - | - | - | - | - |
| Bangko Barat | - | - | - | - | - |
| Nalo Tantan | - | - | 1 | - | - |
| Batang Masumai | - | - | - | - | - |
| Sungai Manau | - | - | - | - | - |
| Renah Pembarap | - | - | - | - | - |
| Pangkalan Jambu | - | - | - | - | - |
| Tabir | - | - | - | 1 | - |
| Tabir Ulu | - | - | - | - | - |
| Tabir Selatan | - | - | - | - | - |
| Tabir Ilir | - | - | - | - | - |
| Tabir Timur | - | - | - | - | - |
| Tabir Lintas | 1 | 1 | - | - | 1 |
| Margo Tabir | - | - | - | - | - |
| Tabir Barat | - | - | - | - | - |
| MERANGIN | 1 | 1 | 1 | 5 | 1 |

TABEL
TABLE

6.2.3

Banyaknya Perusahaan Industri Non Makanan di Kabupaten Merangin, 2018
Number of Non Food Product Manufacturing Establishments by Subdistrict in Merangin Regency, 2018

| Kecamatan <i>District</i> | Pakaia n Jadi | Gorden | Sapu Lidi | Ayama n Bambu | Batu Aji | Peraji n Batu |
|------------------------------|------------------|--------|--------------|---------------------|-------------|------------------|
| (1) | (2) | (3) | (4) | (5) | (6) | (7) |
| Jangkat | - | - | - | 14 | - | - |
| Jangkat Timur | - | - | - | 3 | - | - |
| Muara Siau | 3 | - | - | 1 | - | - |
| Lembah Masurai | - | - | - | - | - | - |
| Tiang Pumpung | - | - | - | - | - | - |
| Pamenang | 1 | - | - | - | - | - |
| Pamenang Barat | 1 | - | - | - | - | - |
| Renah Pamenang | - | - | - | - | - | - |
| Pamenang Selatan | 1 | - | - | - | - | - |
| Bangko | 27 | 1 | 1 | 11 | - | 2 |
| Bangko Barat | - | - | - | 31 | - | 3 |
| Nalo Tantan | 1 | - | - | - | - | - |
| Batang Masumai | - | - | - | - | - | - |
| Sungai Manau | - | - | - | - | - | - |
| Renah Pembarap | - | - | - | 1 | - | - |
| Pangkalan Jambu | - | - | - | - | - | - |
| Tabir | - | - | - | - | - | - |
| Tabir Ulu | - | - | - | - | - | - |
| Tabir Selatan | - | - | - | - | - | - |
| Tabir Ilir | - | - | - | - | - | - |
| Tabir Timur | - | - | - | - | - | - |
| Tabir Lintas | - | - | - | 22 | 2 | - |
| Margo Tabir | - | - | - | - | - | - |
| Tabir Barat | - | - | - | - | - | - |
| MERANGIN | 34 | 1 | 1 | 83 | 2 | 5 |

Lanjutan Tabel/Continued Table 6.2.3

| Kecamatan <i>District</i> | Kaca mata selam | Kursi bambu | Meub eul Bambu | Kerajin an Bambu | Batu Alam | Kayu Gergaj ian |
|------------------------------|-----------------------|----------------|----------------------|------------------------|--------------|-----------------------|
| (1) | (8) | (9) | (10) | (11) | (12) | (13) |
| Jangkat | - | - | - | - | - | - |
| Jangkat Timur | - | - | - | - | - | - |
| Muara Siau | - | - | - | - | - | - |
| Lembah Masurai | - | - | - | - | - | - |
| Tiang Pumpung | - | - | - | - | - | - |
| Pamenang | - | - | - | - | - | 2 |
| Pamenang Barat | - | - | - | - | - | - |
| Renah Pamenang | - | - | - | - | - | - |
| Pamenang Selatan | - | - | - | - | - | - |
| Bangko | - | - | - | - | 1 | - |
| Bangko Barat | - | - | - | - | - | - |
| Nalo Tantan | - | - | - | 1 | 1 | - |
| Batang Masumai | - | - | - | - | - | - |
| Sungai Manau | 1 | 1 | - | - | - | - |
| Renah Pembarap | - | - | - | - | - | - |
| Pangkalan Jambu | - | - | - | - | - | - |
| Tabir | - | - | - | - | - | 1 |
| Tabir Ulu | - | - | - | - | - | - |
| Tabir Selatan | - | - | 1 | - | - | - |
| Tabir Ilir | - | - | - | - | - | - |
| Tabir Timur | - | - | - | - | - | - |
| Tabir Lintas | - | - | - | - | - | - |
| Margo Tabir | - | - | - | - | - | - |
| Tabir Barat | - | - | - | - | - | - |
| MERANGIN | 1 | 1 | 1 | 1 | 2 | 3 |

Lanjutan Tabel/*Continued Table 6.2.3*

| Kecamatan <i>District</i> | Sortir Rotan | Venner | Mould ing | Penget kayu | Peti Kemas | Percet akan |
|------------------------------|-----------------|----------|--------------|----------------|---------------|----------------|
| (1) | (14) | (15) | (16) | (17) | (18) | (19) |
| Jangkat | - | - | - | - | - | - |
| Jangkat Timur | - | - | - | - | - | - |
| Muara Siau | - | - | - | - | - | - |
| Lembah Masurai | - | - | - | - | - | - |
| Tiang Pumpung | - | - | - | - | - | - |
| Pamenang | - | - | - | - | - | - |
| Pamenang Barat | - | - | 1 | - | - | - |
| Renah Pamenang | - | - | - | - | - | - |
| Pamenang Selatan | - | - | - | - | - | - |
| Bangko | 2 | - | 1 | 2 | 1 | 8 |
| Bangko Barat | - | - | 2 | - | 1 | - |
| Nalo Tantan | - | - | - | - | - | - |
| Batang Masumai | - | - | - | - | - | - |
| Sungai Manau | - | - | - | - | - | - |
| Renah Pembarap | - | - | - | - | - | - |
| Pangkalan Jambu | - | - | - | - | - | - |
| Tabir | 2 | - | 6 | 1 | 1 | - |
| Tabir Ulu | - | - | - | - | - | - |
| Tabir Selatan | - | - | - | - | - | - |
| Tabir Ilir | - | - | - | - | - | - |
| Tabir Timur | - | - | - | - | - | - |
| Tabir Lintas | - | 1 | - | - | - | - |
| Margo Tabir | - | - | - | - | - | - |
| Tabir Barat | - | - | - | - | - | - |
| MERANGIN | 3 | 1 | 10 | 3 | 3 | 8 |

Lanjutan Tabel/Continued Table 6.2.3

| Kecamatan <i>District</i> | Percet akan dan Sablon | Photo Copy | Vulka nisir | Batu Bata | Gente ng Tanah Liat | Baran g dari Seme n |
|------------------------------|---------------------------------|---------------|----------------|--------------|------------------------------|------------------------------|
| (1) | (20) | (21) | (22) | (23) | (24) | (25) |
| Jangkat | - | 2 | - | - | - | - |
| Jangkat Timur | - | - | - | - | - | - |
| Muara Siau | - | 5 | - | - | - | 1 |
| Lembah Masurai | - | 3 | - | - | - | - |
| Tiang Pumpung | - | 3 | - | - | - | 3 |
| Pamenang | 1 | 4 | - | 2 | - | 7 |
| Pamenang Barat | - | 6 | - | - | - | 2 |
| Renah Pamenang | - | 1 | - | - | - | 2 |
| Pamenang Selatan | - | 5 | - | - | - | - |
| Bangko | 2 | 38 | 3 | - | - | 14 |
| Bangko Barat | - | 1 | - | - | - | - |
| Nalo Tantan | - | - | 1 | 2 | - | - |
| Batang Masumai | - | 5 | - | - | - | 1 |
| Sungai Manau | - | 7 | - | 6 | - | - |
| Renah Pembarap | - | - | - | - | - | - |
| Pangkalan Jambu | - | 1 | - | - | - | - |
| Tabir | - | 9 | - | 60 | 10 | - |
| Tabir Ulu | - | 4 | - | - | - | - |
| Tabir Selatan | 1 | 3 | - | - | - | - |
| Tabir Ilir | - | 1 | - | - | - | - |
| Tabir Timur | - | 3 | - | - | - | - |
| Tabir Lintas | - | - | - | 24 | 53 | - |
| Margo Tabir | - | - | - | 48 | 1 | 4 |
| Tabir Barat | - | - | - | - | - | - |
| MERANGIN | 4 | 101 | 4 | 142 | 64 | 34 |

Lanjutan Tabel/*Continued Table 6.2.3*

| Kecamatan <i>District</i> | Gipsun PTC | Batu Split | Karos eri Bak Truk | Meubel kayu | Minya k Nilam | Minya k Serai |
|------------------------------|---------------|---------------|-----------------------------|----------------|---------------------|------------------|
| (1) | (26) | (27) | (28) | (29) | (30) | (31) |
| Jangkat | - | - | - | 3 | 28 | - |
| Jangkat Timur | - | - | - | - | 31 | - |
| Muara Siau | - | - | - | 6 | - | - |
| Lembah Masurai | - | - | - | 4 | 38 | - |
| Tiang Pumpung | - | - | - | 3 | - | - |
| Pamenang | - | - | 1 | 15 | - | - |
| Pamenang Barat | - | 1 | - | 6 | - | - |
| Renah Pamenang | - | - | - | 4 | - | - |
| Pamenang Selatan | - | - | - | 2 | - | - |
| Bangko | 1 | 1 | - | 37 | - | - |
| Bangko Barat | - | - | - | 3 | - | - |
| Nalo Tantan | - | - | 3 | 10 | - | - |
| Batang Masumai | - | - | - | 5 | - | 1 |
| Sungai Manau | - | - | - | 13 | 1 | - |
| Renah Pembarap | - | - | - | 5 | - | - |
| Pangkalan Jambu | - | - | - | 2 | - | - |
| Tabir | - | 1 | 2 | 10 | - | - |
| Tabir Ulu | - | - | - | 8 | - | - |
| Tabir Selatan | - | - | - | 3 | - | - |
| Tabir Ilir | - | - | - | 3 | - | - |
| Tabir Timur | - | - | - | 3 | - | - |
| Tabir Lintas | - | - | 1 | 1 | - | - |
| Margo Tabir | - | - | - | 5 | - | - |
| Tabir Barat | - | - | - | 1 | - | - |
| MERANGIN | 1 | 3 | 7 | 152 | 98 | 1 |

Lanjutan Tabel/Continued Table 6.2.3

| Kecamatan <i>District</i> | Pengolahan Pupuk | Penggilingan Plastik | Arang Aktif | Rekam an CD | Foto Studio | Bengk el Las |
|------------------------------|---------------------|-------------------------|----------------|----------------|----------------|-----------------|
| (1) | (32) | (33) | (34) | (35) | (36) | (37) |
| Jangkat | - | - | - | - | - | - |
| Jangkat Timur | - | - | - | - | - | 3 |
| Muara Siau | - | - | - | - | - | - |
| Lembah Masurai | - | - | - | - | - | - |
| Tiang Pumpung | - | - | - | - | - | 1 |
| Pamenang | - | - | - | - | 1 | 11 |
| Pamenang Barat | - | - | - | - | - | 1 |
| Renah Pamenang | - | - | - | - | - | 1 |
| Pamenang Selatan | - | - | - | - | - | - |
| Bangko | 1 | - | - | 2 | 5 | 32 |
| Bangko Barat | - | - | - | - | - | 1 |
| Nalo Tantan | - | 1 | 1 | 1 | - | 12 |
| Batang Masumai | - | - | - | - | - | - |
| Sungai Manau | - | - | - | - | - | 2 |
| Renah Pembarap | - | - | - | - | - | 1 |
| Pangkalan Jambu | - | - | - | - | - | - |
| Tabir | - | - | - | - | - | 15 |
| Tabir Ulu | - | - | - | - | - | 2 |
| Tabir Selatan | - | - | - | - | - | 3 |
| Tabir Ilir | - | - | - | - | - | - |
| Tabir Timur | - | - | - | - | - | - |
| Tabir Lintas | - | - | - | - | - | 2 |
| Margo Tabir | - | - | - | - | - | - |
| Tabir Barat | - | - | - | - | - | 4 |
| MERANGIN | 1 | 1 | 1 | 3 | 6 | 91 |

Lanjutan Tabel/*Continued Table 6.2.3*

| Kecamatan <i>District</i> | Pandai Besi | Perabot Alumini um | Panda i Emas | Bengke l Mobil | Bengk el Motor | Batik |
|------------------------------|----------------|--------------------------|-----------------|-------------------|----------------------|----------|
| (1) | (38) | (39) | (40) | (41) | (42) | (43) |
| Jangkat | 1 | - | - | - | 3 | - |
| Jangkat Timur | - | - | - | - | 4 | - |
| Muara Siau | - | - | - | - | 9 | - |
| Lembah Masurai | - | - | - | - | 9 | - |
| Tiang Pumpung | - | - | - | - | 1 | - |
| Pamenang | 5 | - | 9 | 1 | 8 | - |
| Pamenang Barat | 1 | - | - | - | 4 | 2 |
| Renah Pamenang | 1 | - | - | - | 1 | - |
| Pamenang Selatan | 2 | - | - | - | - | - |
| Bangko | 4 | 5 | 24 | 6 | 25 | 1 |
| Bangko Barat | 6 | - | - | - | 1 | - |
| Nalo Tantan | 1 | - | - | 5 | 1 | - |
| Batang Masumai | 2 | - | - | - | 2 | - |
| Sungai Manau | - | - | 8 | - | 4 | - |
| Renah Pembarap | - | - | - | - | - | - |
| Pangkalan Jambu | - | - | - | - | - | - |
| Tabir | 3 | 1 | 8 | - | 19 | 1 |
| Tabir Ulu | 1 | - | - | 1 | 10 | - |
| Tabir Selatan | - | - | - | - | 10 | - |
| Tabir Ilir | 3 | 1 | - | - | 1 | - |
| Tabir Timur | 1 | - | - | - | 1 | 1 |
| Tabir Lintas | 9 | - | - | - | - | - |
| Margo Tabir | 2 | 1 | 5 | - | 7 | - |
| Tabir Barat | - | - | - | - | 1 | - |
| MERANGIN | 42 | 8 | 54 | 13 | 121 | 5 |

Lanjutan Tabel/Continued Table 6.2.3

| Kecamatan <i>District</i> | Servis Radio/ TV | Cas Acu | Servis Dinam o | Bengke I Sepeda | Bordir |
|------------------------------|------------------------|------------|----------------------|-----------------------|--------|
| (1) | (44) | (45) | (46) | (47) | (48) |
| Jangkat | - | - | - | - | - |
| Jangkat Timur | - | - | - | - | - |
| Muara Siau | - | - | - | - | - |
| Lembah Masurai | - | - | - | - | - |
| Tiang Pumpung | - | - | - | - | - |
| Pamenang | - | - | - | - | - |
| Pamenang Barat | 2 | 3 | - | 6 | - |
| Renah Pamenang | - | - | - | - | - |
| Pamenang Selatan | - | - | - | - | - |
| Bangko | 3 | 2 | 4 | - | 2 |
| Bangko Barat | - | - | - | - | - |
| Nalo Tantan | - | - | - | - | - |
| Batang Masumai | - | - | - | - | - |
| Sungai Manau | 1 | - | - | - | - |
| Renah Pembarap | - | - | - | - | - |
| Pangkalan Jambu | - | - | - | - | - |
| Tabir | 6 | 1 | - | 3 | - |
| Tabir Ulu | - | - | - | - | - |
| Tabir Selatan | - | - | - | - | - |
| Tabir Ilir | - | - | - | - | - |
| Tabir Timur | - | - | - | - | - |
| Tabir Lintas | - | - | - | - | - |
| Margo Tabir | - | - | - | 3 | - |
| Tabir Barat | - | - | - | - | - |
| MERANGIN | 12 | 6 | 4 | 12 | 2 |

Sumber : Dinas Koperasi, Perindustrian dan Perdagangan Kabupaten Merangin
 Source : Cooperative, Trade And Industrial Service Of Merangin Regency

Tabel 6.3.1 Jumlah Pelanggan dan Air yang Disalurkan Menurut Kecamatan di Kabupaten Merangin, 2018
Table 6.3.1 Number of Customer and Distributed Water by Sub District in Merangin Regency, 2018

| Kecamatan <i>Sub District</i> | Pelanggan <i>Customers</i> | Air Disalurkan <i>Distributed Water (m³)</i> | Nilai <i>Value (Rp)</i> |
|----------------------------------|-------------------------------|--|----------------------------|
| (1) | (2) | (3) | (4) |
| Jangkat | 925 | 70 524 | 202 621 075 |
| Jangkat Timur | 0 | 0 | 0 |
| Muara Siau | 0 | 0 | 0 |
| Lembah Masurai | 168 | 37 152 | 119 295 325 |
| Tiang Pumpung | 0 | 0 | 0 |
| Pamenang | 0 | 0 | 0 |
| Pamenang Barat | 0 | 0 | 0 |
| Renah Pamenang | 0 | 0 | 0 |
| Pamenang Selatan | 1 145 | 90 324 | 367 481 100 |
| Bangko | 7 331 | 2 300 679 | 9 231 354 150 |
| Bangko Barat | 395 | 57 996 | 193 842 825 |
| Nalo Tantan | 0 | 0 | 0 |
| Batang Masumai | 0 | 0 | 0 |
| Sungai Manau | 377 | 53 640 | 194 950 225 |
| Renah Pembarap | 0 | 0 | 0 |
| Pangkalan Jambu | 654 | 126 000 | 276 303 500 |
| Tabir | 747 | 134 136 | 485 969 325 |
| Tabir Ulu | 0 | 0 | 0 |
| Tabir Selatan | 419 | 47 808 | 209 152 950 |
| Tabir Ilir | 0 | 0 | 0 |
| Tabir Timur | 888 | 35 072 | 192 719 250 |
| Tabir Lintas | 0 | 0 | 0 |
| Margo Tabir | 0 | 0 | 0 |
| Tabir Barat | 0 | 0 | 0 |
| Merangin | 13 049 | 2 953 331 | 11 473 883 725 |

Sumber/Source: Perusahaan Daerah Air Minum Cabang Ranting Merangin/Water Supply Company at Branch in Merangin Regency

TABEL
TABLE 6.3.2

Jumlah Produksi Air Minum yang Dijual dan Nilai Produksi Air Minum di Kabupaten Merangin, 2018
Number of Production and Value of Water Supply in Merangin Regency, 2018

| Bulan/Month | Produksi Production(m3) | Dijual Sold(m3) | Nilai Value(000 Rp) |
|---------------------|--------------------------------|------------------------|----------------------------|
| (1) | (2) | (3) | (4) |
| Januari/January | 303 654 | 158 000 | 913 350 075 |
| Februari/February | 257 486 | 158 376 | 907 988 075 |
| Maret/March | 273 726 | 163 599 | 938 601 025 |
| April/April | 266 947 | 163 666 | 948 048 750 |
| Mei/May | 266 166 | 152 878 | 881 822 100 |
| Juni/June | 285 138 | 176 414 | 1 010 168 875 |
| Juli/July | 272 095 | 161 212 | 931 023 175 |
| Agustus/August | 288 768 | 168 281 | 973 816 100 |
| September/September | 296 931 | 176 560 | 1 002 485 400 |
| Oktober/October | 310 982 | 179 090 | 1 003 680 350 |
| November/November | 290 160 | 169 674 | 978 344 100 |
| Desember/December | 288 486 | 165 725 | 966 555 700 |
| Merangin | 3 400 539 | 1 993 475 | 11 455 883 725 |

Sumber: PDAM Tirta Merangin
Source: PDAM Tirta Merangin

TABEL 6.3.2 Jumlah Pelanggan Air Minum Menurut Kecamatan di Kabupaten Merangin, 2014–2018
TABLE *Number of Water Costumers by Subdistrict in Merangin Regency, 2014–2018*

| Kecamatan Subdistrict | | 2014 | 2015 | 2016 | 2017 | 2018 |
|--------------------------|------------------|--------------|---------------|---------------|---------------|---------------|
| (1) | (2) | (3) | (4) | (5) | (6) | (6) |
| 1 | Jangkat | 45 | 465 | 577 | 754 | 925 |
| 2 | Jangkat Timur | 0 | 0 | 0 | 0 | 0 |
| 3 | Muara Siau | 0 | 0 | 0 | 0 | 0 |
| 4 | Lembah Masurai | 153 | 200 | 186 | 184 | 168 |
| 5 | Tiang Pumpung | 0 | 0 | 0 | 0 | 0 |
| 6 | Pamenang | 0 | 0 | 0 | 0 | 0 |
| 7 | Pamenang Barat | 0 | 0 | 0 | 0 | 0 |
| 8 | Renah Pamenang | 0 | 0 | 0 | 0 | 0 |
| 9 | Pamenang Selatan | 0 | 0 | 464 | 1 155 | 1 145 |
| 10 | Bangko | 6 124 | 6 245 | 7 453 | 7 096 | 7 331 |
| 11 | Bangko Barat | 162 | 261 | 337 | 386 | 395 |
| 12 | Nalo Tantan | 0 | 0 | 0 | 0 | 0 |
| 13 | Batang Masumai | 4 | 400 | 0 | 0 | 0 |
| 14 | Sungai Manau | 328 | 378 | 325 | 391 | 377 |
| 15 | Renah Pembarap | 0 | 0 | 0 | 0 | 0 |
| 16 | Pangkalan Jambu | 888 | 898 | 684 | 685 | 654 |
| 17 | Tabir | 514 | 783 | 713 | 751 | 747 |
| 18 | Tabir Ulu | 0 | 0 | 0 | 0 | 0 |
| 19 | Tabir Selatan | 92 | 530 | 452 | 596 | 419 |
| 20 | Tabir Ilir | 0 | 0 | 0 | 0 | 0 |
| 21 | Tabir Timur | 0 | 0 | 0 | 362 | 888 |
| 22 | Tabir Lintas | 0 | 0 | 0 | 0 | 0 |
| 23 | Margo Tabir | 0 | 0 | 0 | 0 | 0 |
| 24 | Tabir Barat | 0 | 0 | 0 | 0 | 0 |
| Merangin | | 8 310 | 10 346 | 11 191 | 12 360 | 13 049 |

Sumber: PDAM TirtaMerangin

Source: PDAM TirtaMerangin

INDUSTRY, MINERAL RESOURCES, AND ENERGY

TABEL 6.3.4 **Produksi Air Minum yang Dijual Menurut Kecamatan di Kabupaten Merangin, 2014–2018**
TABLE 6.3.4 **Sold of Production Water Supply by Subdistrict in Merangin Regency, 2014-2018**

| | Kecamatan Subdistrict | Produksi/Production (000 m3) | | | | |
|-----------------|--------------------------|---------------------------------|------------------|------------------|------------------|------------------|
| | | 2014 | 2015 | 2016 | 2017 | 2018 |
| | (1) | (2) | (3) | (4) | (5) | (6) |
| 1 | Jangkat | 2 212 | 5 611 | 131 544 | 138 780 | 161 568 |
| 2 | Jangkat Timur | 0 | 0 | 0 | 0 | 0 |
| 3 | Muara Siau | 0 | 0 | 0 | 0 | 0 |
| 4 | Lembah Masurai | 29 466 | 30 269 | 43 111 | 41 832 | 38 664 |
| 5 | Tiang Pumpung | 0 | 0 | 0 | 0 | 0 |
| 6 | Pamenang | 0 | 0 | 0 | 0 | 0 |
| 7 | Pamenang Barat | 0 | 0 | 0 | 0 | 0 |
| 8 | Renah Pamenang | 0 | 0 | 0 | 0 | 0 |
| 9 | Pamenang Selatan | 0 | 0 | 24 120 | 76 824 | 128 232 |
| 10 | Bangko | 1 385 324 | 1 452 625 | 231325 | 2 338 929 | 2 518 452 |
| 11 | Bangko Barat | 19 522 | 25 525 | 48 829 | 51 570 | 60 912 |
| 12 | Nalo Tantan | 0 | 0 | 0 | 0 | 0 |
| 13 | Batang Masumai | 0 | 0 | 0 | 0 | 0 |
| 14 | Sungai Manau | 2 517 | 22 623 | 47476 | 95 832 | 55 225 |
| 15 | Renah Pembarap | 0 | 0 | 0 | 0 | 0 |
| 16 | Pangkalan Jambu | 99 767 | 117 864 | 122 170 | 194 072 | 191 275 |
| 17 | Tabir | 64 983 | 82 778 | 101 885 | 138 780 | 154 008 |
| 18 | Tabir Ulu | 0 | 0 | 0 | 0 | 0 |
| 19 | Tabir Selatan | 1 071 | 30 642 | 39 285 | 31 932 | 52 587 |
| 20 | Tabir Ilir | 0 | 0 | 0 | 0 | 0 |
| 21 | Tabir Timur | 0 | 0 | 0 | 1 776 | 39 625 |
| 22 | Tabir Lintas | 0 | 0 | 0 | 0 | 0 |
| 23 | Margo Tabir | 0 | 0 | 0 | 0 | 0 |
| 24 | Tabir Barat | 0 | 0 | 0 | 0 | 0 |
| Merangin | | 1 604 862 | 1 773 887 | 2 871 930 | 3 247 019 | 3 400 548 |

Sumber: PDAM Tirta Merangin
 Source: PDAM Tirta Merangin

BAB/Chapter 7

PERDAGANGAN/TRADE



Surat Izin Usaha (SIUP)

Trade License

**BAB 7
PERDAGANGAN****7.1 Perdagangan**

Banyaknya SIUP yang diterbitkan dari tahun 2016 ke tahun 2018 mengalami penurunan. Pada tahun 2016, jumlah SIUP yang diterbitkan berjumlah 380 unit usaha, sedangkan pada tahun 2017 berjumlah 314 unit usaha. Di tahun 2018, jumlah usaha yang memiliki SIUP menurun menjadi 269 unit usaha.

**BAB 7
TRADE****7.1 Trade**

Number of Trade License issued from 2016 to 2018 has decreased. In 2016 the number of trade license issued amount to 380 establishments, and in 2017 decreased became 314 establishments. In 2018, the number of trade license issued has decreased to 269 units.

<https://meranginkab.bps.go.id/>

TRADE

Tabel 7.1.1 Jumlah Rumah Makan/Restoran Menurut Kecamatan di Kabupaten Merangin, 2015-2018
Table *Number of Restaurants by Sub District in Merangin Regency, 2015-2018*

| Kecamatan Sub District | 2015 | 2016 | 2017 | 2018 |
|---------------------------|-----------|-----------|-----------|-----------|
| (1) | (2) | (3) | (4) | (5) |
| Jangkat | - | - | - | - |
| Jangkat Timur | - | - | - | - |
| Muara Siau | - | - | - | - |
| Lembah Masurai | - | - | - | - |
| Tiang Pumpung | - | - | - | - |
| Pamenang | - | - | - | - |
| Pamenang Barat | - | - | - | - |
| Renah Pamenang | - | - | - | - |
| Pamenang Selatan | - | - | - | - |
| Bangko | - | - | - | - |
| Bangko Barat | - | - | - | - |
| Nalo Tantan | - | - | - | - |
| Batang Masumai | - | - | - | - |
| Sungai Manau | - | - | - | - |
| Renah Pembarap | - | - | - | - |
| Pangkalan Jambu | - | - | - | - |
| Tabir | - | - | - | - |
| Tabir Ulu | - | - | - | - |
| Tabir Selatan | - | - | - | - |
| Tabir Ilir | - | - | - | - |
| Tabir Timur | - | - | - | - |
| Tabir Lintas | - | - | - | - |
| Margo Tabir | - | - | - | - |
| Tabir Barat | - | - | - | - |
| Merangin | 73 | 73 | 99 | 99 |

Sumber/Source: Dinas Pariwisata Kabupaten Merangin/Regional Office of Tourism Merangin Regency

TABEL
TABLE

7.1.2

Banyaknya Surat Izin Usaha Perdagangan (SIUP) yang Diterbitkan di Kabupaten Merangin, 2013-2018
Number of Trade License issued in Merangin Regency, 2013-2018

| <i>Tahun</i> | Jumlah SIUP yang Diterbitkan |
|--------------|------------------------------|
| (1) | (2) |
| 2013 | 402 |
| 2014 | 392 |
| 2015 | 401 |
| 2016 | 380 |
| 2017 | 314 |
| 2018 | 269 |

Sumber: Kantor Pelayanan Perizinan Terpadu Kabupaten Merangin
Source: Integrated Licensing Service Office of Merangin Regency

TRADE

TABEL 7.1.3 **Banyaknya Pasar Menurut Kecamatan di Kabupaten Merangin, 2018**
TABLE 7.1.3 **Banyaknya Pasar Menurut Kecamatan di Kabupaten Merangin, 2018**
Number of Market by Subdistrict in Merangin Regency, 2018

| Kecamatan <i>Subdistrict</i> | Jumlah <i>Total</i> | Jenis Pasar <i>Kind of Market</i> |
|---------------------------------|------------------------|--------------------------------------|
| (1) | (2) | (3) |
| 1. Jangkat | | Pasar Tradisional |
| 2. Jangkat Timur | | Pasar Tradisoinal |
| 3. Muara Siau | | Pasar Tradisional |
| 4. Lembah Masurai | | Pasar Tradisional |
| 5. Tiang Pumpung | | Pasar Tradisional |
| 6. Pamenang | | Pasar Tradisional |
| 7. Pamenang Barat | | Pasar Tradisional |
| 8. Renah Pamenang | | Pasar Tradisional |
| 9. Pamenang Selatan | | Pasar Tradisional |
| 10. Bangko | | Pasar Tradisional dan Pasar Modern |
| 11. Bangko Barat | | Pasar Tradisoinal |
| 12. Batang Masumai | | Pasar Tradisoinal |
| 13. NaloTantan | | Pasar Tradisional |
| 14. Sungai Manau | | Pasar Tradisional |
| 15. Renah Pembarap | | Pasar Tradisional |
| 16. Pangkalan Jambu | | Pasar Tradisional |
| 17. Tabir | | Pasar Tradisional |
| 18. Tabir Ulu | | Pasar Tradisional |
| 19. Tabir Selatan | | Pasar Tradisoinal |
| 20. Tabir Iilir | | Pasar Tradisional |
| 21. Tabir Timur | | Pasar Tradisional |
| 22. Tabir Lintas | | Pasar Tradisional |
| 23. Margo Tabir | | Pasar Tradisional |
| 24. Tabir Barat | | Pasar Tradisional |
| MERANGIN | | - |

Sumber : Dinas Koperasi, Perindustrian dan Perdagangan Kabupaten Merangin
 Source : *Cooperative, Trade And Industrial Service Of Merangin Regency*

TABEL 7.2.1 **Penerimaan Beras Pemerintah pada Sub Divre Wilayah IV Sarko (kg), 2005-2018**
TABLE 7.2.1 **Government Rice Stock at Sub Divre Region IV of Sarko (kg), 2005-2018**

| Tahun Year | Lampung | Jambi (Kerinci) | Sumbar West Sumatera | Jatim East Java | Vietnam | Lainnya |
|---------------|-----------|--------------------|----------------------------|--------------------|-----------|-----------|
| (1) | (2) | (3) | (4) | (5) | (6) | (7) |
| 2005 | 0 | 0 | 3 072 152 | 2 495 011 | 0 | 0 |
| 2006 | 0 | 0 | 5 275 902 | 0 | 0 | 0 |
| 2007 | 0 | 0 | 6 789 073 | 0 | 0 | 0 |
| 2008 | 0 | 0 | 2 197 189 | 4 994 114 | 0 | 0 |
| 2009 | 975 760 | 65 000 | 0 | 5 500 000 | 0 | 0 |
| 2010 | 0 | 0 | 0 | 4 450 000 | 500 000 | 0 |
| 2011 | 289 000 | 0 | 0 | 0 | 6 044 755 | 0 |
| 2012 | 2 998 030 | 0 | 3 774 210 | 0 | 0 | 0 |
| 2013 | 0 | 0 | 0 | 861 421 | 1 998 943 | 4 497 |
| 2014 | 999 510 | 0 | 4 997 557 | 0 | 0 | 180 |
| 2015 | 499 777 | 0 | 1 299 384 | 1 390 072 | 2 617 321 | 58 620 |
| 2016 | 499 780 | 0 | 0 | 0 | 2 892 368 | 3 735 520 |
| 2017 | 244 500 | 0 | 0 | 0 | 1 140 995 | 4 301 010 |
| 2018 | 1 000 000 | 0 | 0 | 500 000 | 496 000 | 1 788 150 |

Sumber : Sub Divre Wilayah IV Sarko, Perum Bulog
 Source :Sub Divre IV Sarko

BAB/Chapter 8

PRODUK DOMESTIK REGIONAL BRUTO

GROSS DOMESTIC REGIONAL
PRODUCT



Produkt Domestik Regional Bruto Atas Dasar Harga Berlaku
Gross Regional Domestic Product at Current Market Prices

Produkt Domestik Regional Bruto Atas Dasar Harga Konstan 2010
Gross Regional Domestic Product at 2010 Constant Market Prices

BAB 8
SISTEM NERACA NASIONAL

Produk Domestik Regional Bruto (PDRB) pada tingkat regional (kabupaten) menggambarkan kemampuan suatu wilayah untuk menciptakan nilai tambah pada waktu tertentu.

Perkembangan PDRB baik Atas Dasar Harga Berlaku (ADHB) maupun Atas Dasar Harga Konstan (ADHK) di Tahun 2014 sampai dengan 2018 dapat dilihat pada Tabel 8.1 – 8.6.

Pertumbuhan ekonomi suatu daerah dapat dilihat dari pertumbuhan PDRB atas dasar harga konstan pada suatu tahun tertentu. Pertumbuhan ekonomi Kabupaten Merangin (berdasarkan harga konstan 2010) tahun 2018 adalah sebesar 5,17 persen.

CHAPTER 8
SYSTEM OF NATIONAL ACCOUNTS

The basic measure of the value added arising from economic activity is known as Gross Domestic Regional Product (GDRP) on the regional level (Regencies).

Trend in GDRP, both of current price and constant base year price at 2013 to 2015 can be seen in table 8.1 – 8.6.

A region economic growth can be seen in growth of GDRP valued at constant base year price at certain year. Economic growth of Merangin Regency (according to constant price, (2010 as base year) in 2018 was 5,17 percent.

Tabel
Table

8.1.1

Produk Domestik Regional Bruto Atas Dasar Harga Berlaku Menurut Lapangan Usaha di Kabupaten Merangin (juta rupiah), 2014–2018
Gross Regional Domestic Product at Current Market Prices by Industry in Merangin Regency (million rupiahs), 2014–2018

| | Lapangan Usaha Industry | 2014 | 2015 | 2016 | 2017* | 2018** |
|---|---|--------------|--------------|--------------|--------------|--------------|
| | (1) | (2) | (3) | (4) | (5) | (6) |
| A | Pertanian, Kehutanan, dan Perikanan <i>Agriculture, Forestry, and Fishing</i> | 4 795 014,02 | 5 086 148,27 | 5 847 135,54 | 6 560 462,53 | 6 876 160,39 |
| B | Pertambangan dan Penggalian/ <i>Mining and Quarrying</i> | 251 235,03 | 265 716,95 | 295 853,60 | 330 435,08 | 347 334,61 |
| C | Industri Pengolahan/ <i>Manufact uring</i> | 709 400,10 | 787 519,61 | 873 205,54 | 964 843,47 | 1 023 883,30 |
| D | Pengadaan Listrik dan Gas/ <i>Electricity and Gas</i> | 5 601,29 | 6 228,70 | 7 591,84 | 9 332,12 | 10 206,47 |
| E | Pengadaan Air, Pengelolaan Sampah, Limbah dan Daur Ulang <i>Water Supply, Sewerage, Waste Management and Remediation Activities</i> | 17 676,27 | 20 211,68 | 22 526,03 | 24 454,76 | 26 112,29 |
| F | Konstruksi/ <i>Construction</i> | 699 069,73 | 773 591,05 | 845 969,15 | 915 467,01 | 1 019 603,12 |
| G | Perdagangan Besar dan Eceran; Reparasi Mobil dan Sepeda Motor <i>Wholesale and Retail Trade; Repair of Motor</i> | 948 876,38 | 1 212 380,27 | 1 484 340,91 | 1 707 804,74 | 1 923 612,93 |
| H | Transportasi dan Pergudangan/ <i>Transportation and Storage</i> | 176 811,78 | 202 331,34 | 222 487,30 | 242 826,44 | 259 381,68 |
| I | Penyediaan Akomodasi dan Makan Minum/ <i>Accommodation and Food Service Activities</i> | 193 883,77 | 225 527,35 | 258 933,89 | 292 832,89 | 315 374,72 |

Lanjutan Tabel/*Continued Table 8.1.1*

| Lapangan Usaha <i>Industry</i> | | 2014 | 2015 | 2016 | 2017* | 2018** |
|---|--|--------------|---------------|---------------|---------------|---------------|
| (1) | | (2) | (3) | (4) | (5) | (6) |
| J | Informasi dan Komunikasi/ <i>Information and Communication</i> | 358 429,45 | 428 139,66 | 508 417,49 | 591 269,69 | 647 514,95 |
| K | Jasa Keuangan dan Asuransi/ <i>Financial and Insurance</i> | 160 987,47 | 170 857,89 | 187 601,58 | 205 118,78 | 217 341,70 |
| L | Real Estat/ <i>Real Estate Activities</i> | 221 819,96 | 244 978,42 | 269 924,74 | 288 960,35 | 311 137,46 |
| M,N | Jasa Perusahaan/ <i>Business Activities</i> | 12 488,41 | 14 059,53 | 16 069,27 | 18 006,45 | 19 707,27 |
| O | Administrasi Pemerintahan, Pertahanan dan Jaminan Sosial Wajib <i>Public Administration and Defence; Compulsory Social Security</i> | 405 871,00 | 507 062,26 | 567 859,76 | 604 363,52 | 670 572,73 |
| P | Jasa Pendidikan/ <i>Education</i> | 350 982,70 | 374 178,35 | 417 526,92 | 448 081,06 | 484 158,98 |
| Q | Jasa Kesehatan dan Kegiatan Sosial/ <i>Human Health and Social Work Activities</i> | 122 363,61 | 137 422,64 | 156 053,83 | 171 202,31 | 191 489,21 |
| R,S,T ,U | Jasa Lainnya/ <i>Other Services</i> | 115 897,16 | 131 920,16 | 148 035,25 | 168 397,86 | 184 004,26 |
| Produk Domestik Regional Bruto/ <i>Gross Regional Domestic Product</i> | | 9 546 408,12 | 10 588 274,13 | 12 129 532,64 | 13 543 859,05 | 14 527 596,07 |

Sumber/*Source*: BPS, berbagai sensus, survei dan sumber lain/*BPS-Statistics Indonesia, various census, survey, and other sources*

**Produk Domestik Regional Bruto Atas Dasar Harga Konstan 2010
Menurut Lapangan Usaha di Kabupaten Merangin (juta rupiah),
2014–2018**

Tabel 8.1.2
Table

**Gross Regional Domestic Product at 2010 Constant Market Prices by
Industry in Merangin Regency (million rupiahs), 2014–2018**

| | Lapangan Usaha Industry | 2014 | 2015 | 2016 | 2017* | 2018** |
|---|--|--------------|--------------|--------------|--------------|--------------|
| | (1) | (2) | (3) | (4) | (5) | (6) |
| A | Pertanian, Kehutanan, dan Perikanan <i>Agriculture, Forestry, and Fishing</i> | 3 785 110,08 | 3 956 694,83 | 4 189 801,41 | 4 390 179,65 | 4 618 450,00 |
| B | Pertambangan dan Penggalian/ <i>Mining and Quarrying</i> | 175 521,27 | 186 698,34 | 195 004,34 | 204 127,48 | 210 105,78 |
| C | Industri Pengolahan/ <i>Manufacturing</i> | 589 810,83 | 622 827,22 | 660 311,92 | 695 164,06 | 732 504,19 |
| D | Pengadaan Listrik dan Gas/ <i>Electricity and Gas</i> | 4 388,92 | 4 625,37 | 4 866,08 | 5 231,16 | 5 519,02 |
| E | Pengadaan Air, Pengelolaan Sampah, Limbah dan Daur Ulang <i>Water Supply, Sewerage, Waste Management and Remediation Activities</i> | 14 010,42 | 14 807,42 | 15 601,09 | 16 250,10 | 16 906,85 |
| F | Konstruksi/ <i>Construction</i> | 545 569,03 | 582 436,93 | 615 356,16 | 648 630,44 | 679 639,72 |
| G | Perdagangan Besar dan Eceran; Reparasi Mobil dan Sepeda Motor <i>Wholesale and Retail Trade; Repair of Motor</i> | 778 891,43 | 838 942,82 | 908 702,38 | 986 259,51 | 1 059 125,65 |
| H | Transportasi dan Pergudangan/ <i>Transportation and Storage</i> | 142 357,96 | 154 865,76 | 162 483,21 | 173 166,94 | 182 241,04 |
| I | Penyediaan Akomodasi dan Makan Minum/ <i>Accommodation and Food Service Activities</i> | 142 187,03 | 154 651,27 | 168 443,59 | 183 254,00 | 194 165,24 |
| J | Informasi dan Komunikasi/ <i>Information and Communication</i> | 313 705,36 | 338 902,63 | 368 039,06 | 400 048,46 | 423 942,75 |
| K | Jasa Keuangan dan Asuransi/ <i>Financial and Insurance</i> | 121 082,06 | 124 970,11 | 131 551,25 | 137 922,10 | 140 635,22 |

Lanjutan Tabel/*Continued Table 8.1.2*

| Lapangan Usaha <i>Industry</i> | | 2014 | 2015 | 2016 | 2017* | 2018** |
|--|--|---------------------|---------------------|---------------------|---------------------|---------------------|
| (1) | | (2) | (3) | (4) | (5) | (6) |
| L | Real Estat/ <i>Real Estate Activities</i> | 181 339,96 | 184 787,85 | 189 567,78 | 195 730,79 | 203 271.34 |
| M,N | Jasa Perusahaan/ <i>Business Activities</i> | 10 775,46 | 11 113,84 | 11 737,81 | 12 434,04 | 13 096.95 |
| O | Administrasi Pemerintahan, Pertahanan dan Jaminan Sosial Wajib <i>Public Administration and Defence; Compulsory Social Security</i> | 281 351,69 | 297 555,00 | 314 967,13 | 325 230,39 | 335 600.42 |
| P | Jasa Pendidikan/ <i>Education</i> | 289 826,19 | 297 172,44 | 314 843,42 | 320 971,45 | 327 694.63 |
| Q | Jasa Kesehatan dan Kegiatan Sosial/ <i>Human Health and Social Work Activities</i> | 102 045,98 | 106 954,31 | 115 004,73 | 120 585,56 | 127 619.03 |
| R,S,T, U | Jasa Lainnya/ <i>Other Services</i> | 105 475,41 | 114 834,71 | 123 403,45 | 133 209,31 | 140 325.81 |
| Produk Domestik Regional Bruto/<i>Gross Regional Domestic Product</i> | | 7 583 449.09 | 7 992 840,86 | 8 489 684,83 | 8 948 395,45 | 9 410 843,65 |

Sumber/*Source*: BPS, berbagai sensus, survei dan sumber lain/*BPS-Statistics Indonesia, various census, survey, and other sources*

Distribusi Persentase Produk Domestik Regional Bruto Atas Dasar Harga Berlaku Menurut Lapangan Usaha di Kabupaten Merangin (juta rupiah), 2014–2018

Tabel
Table **8.1.3**

Percentage Distribution of Gross Regional Domestic Product at Current Market Prices by Industry in Merangin Regency (million rupiahs), 2014–2018

| Lapangan Usaha <i>Industry</i> | | 2014 | 2015 | 2016 | 2017* | 2018** |
|-----------------------------------|--|-------|-------|-------|-------|--------|
| (1) | | (2) | (3) | (4) | (5) | (6) |
| A | Pertanian, Kehutanan, dan Perikanan <i>Agriculture, Forestry, and Fishing</i> | 50,23 | 48,04 | 48,21 | 48,44 | 47,33 |
| B | Pertambangan dan Penggalian/ <i>Mining and Quarrying</i> | 2,63 | 2,51 | 2,44 | 2,44 | 2,39 |
| C | Industri Pengolahan/ <i>Manufacturing</i> | 7,43 | 7,44 | 7,20 | 7,12 | 7,05 |
| D | Pengadaan Listrik dan Gas/ <i>Electricity and Gas</i> | 0,06 | 0,06 | 0,06 | 0,07 | 0,07 |
| E | Pengadaan Air, Pengelolaan Sampah, Limbah dan Daur Ulang <i>Water Supply, Sewerage, Waste Management and Remediation Activities</i> | 0,19 | 0,19 | 0,19 | 0,18 | 0,18 |
| F | Konstruksi/ <i>Construction</i> | 7,32 | 7,31 | 6,97 | 6,76 | 7,02 |
| G | Perdagangan Besar dan Eceran; Reparasi Mobil dan Sepeda Motor <i>Wholesale and Retail Trade; Repair of Motor</i> | 9,94 | 11,45 | 12,24 | 12,61 | 13,24 |
| H | Transportasi dan Pergudangan/ <i>Transportation and Storage</i> | 1,85 | 1,91 | 1,83 | 1,79 | 1,79 |
| I | Penyediaan Akomodasi dan Makan Minum/ <i>Accommodation and Food Service Activities</i> | 2,03 | 2,13 | 2,13 | 2,16 | 2,17 |

Lanjutan Tabel/*Continued Table 8.1.3*

| Lapangan Usaha <i>Industry</i> | | 2014 | 2015 | 2016 | 2017* | 2018** |
|--|--|--------|--------|--------|--------|--------|
| (1) | | (2) | (3) | (4) | (5) | (6) |
| J | Informasi dan Komunikasi/ <i>Information and Communication</i> | 3,75 | 4,04 | 4,19 | 4,37 | 4,46 |
| K | Jasa Keuangan dan Asuransi/ <i>Financial and Insurance</i> | 1,69 | 1,61 | 1,55 | 1,51 | 1,50 |
| L | Real Estat/ <i>Real Estate Activities</i> | 2,32 | 2,31 | 2,23 | 2,13 | 2,14 |
| M,N | Jasa Perusahaan/ <i>Business Activities</i> | 0,13 | 0,13 | 0,13 | 0,13 | 0,14 |
| O | Administrasi Pemerintahan, Pertahanan dan Jaminan Sosial Wajib <i>Public Administration and Defence; Compulsory Social Security</i> | 4,25 | 4,79 | 4,68 | 4,46 | 4,62 |
| P | Jasa Pendidikan/ <i>Education</i> | 3,68 | 3,53 | 3,44 | 3,31 | 3,33 |
| Q | Jasa Kesehatan dan Kegiatan Sosial/ <i>Human Health and Social Work Activities</i> | 1,28 | 1,30 | 1,29 | 1,26 | 1,32 |
| R,S,T, U | Jasa Lainnya/ <i>Other Services</i> | 1,21 | 1,25 | 1,22 | 1,24 | 1,27 |
| Produk Domestik Regional Bruto/<i>Gross Regional Domestic Product</i> | | 100,00 | 100,00 | 100,00 | 100,00 | 100,00 |

Sumber/*Source:*BPS, berbagai sensus, survei dan sumber lain/*BPS-Statistics Indonesia, various census, survey, and other sources*

Tabel
Table

8.1.4

Laju Pertumbuhan Produk Domestik Regional Bruto Atas Dasar Harga Konstan 2010 Menurut Lapangan Usaha di Kabupaten Merangin (juta rupiah), 2014–2018
Growth Rate of Gross Regional Domestic Product at 2010 Constant Market Prices by Industry in Merangin Regency (million rupiahs), 2014–2018

| | Lapangan Usaha Industry | 2014 | 2015 | 2016 | 2017* | 2018** |
|---|--|-------|------|------|-------|--------|
| | (1) | (2) | (3) | (4) | (5) | (6) |
| A | Pertanian, Kehutanan, dan Perikanan <i>Agriculture, Forestry, and Fishing</i> | 6,45 | 4,53 | 5,89 | 4,78 | 5,20 |
| B | Pertambangan dan Penggalian/ <i>Mining and Quarrying</i> | 9,51 | 6,37 | 4,45 | 4,68 | 2,93 |
| C | Industri Pengolahan/ <i>Manufacturing</i> | 5,42 | 5,60 | 6,02 | 5,28 | 5,37 |
| D | Pengadaan Listrik dan Gas/ <i>Electricity and Gas</i> | 9,23 | 5,39 | 5,20 | 7,50 | 5,50 |
| E | Pengadaan Air, Pengelolaan Sampah, Limbah dan Daur Ulang <i>Water Supply, Sewerage, Waste Management and Remediation Activities</i> | 2,79 | 5,69 | 5,36 | 4,16 | 4,04 |
| F | Konstruksi/ <i>Construction</i> | 7,56 | 6,76 | 5,65 | 5,41 | 4,78 |
| G | Perdagangan Besar dan Eceran; Reparasi Mobil dan Sepeda Motor <i>Wholesale and Retail Trade; Repair of Motor</i> | 9,09 | 7,71 | 8,32 | 8,53 | 7,39 |
| H | Transportasi dan Pergudangan/ <i>Transportation and Storage</i> | 13,46 | 8,79 | 4,92 | 6,58 | 5,24 |
| I | Penyediaan Akomodasi dan Makan Minum/ <i>Accommodation and Food Service Activities</i> | 18,42 | 8,77 | 8,92 | 8,79 | 5,95 |

Lanjutan Tabel/*Continued Table 8.1.4*

| Lapangan Usaha <i>Industry</i> | | 2014 | 2015 | 2016 | 2017* | 2018** |
|--|--|-------|------|------|-------|--------|
| (1) | | (2) | (3) | (4) | (5) | (6) |
| J | Informasi dan Komunikasi/ <i>Information and Communication</i> | 7,32 | 8,03 | 8,60 | 8,70 | 5,97 |
| K | Jasa Keuangan dan Asuransi/ <i>Financial and Insurance</i> | 3,73 | 3,21 | 5,27 | 4,84 | 1,97 |
| L | Real Estat/ <i>Real Estate Activities</i> | 2,57 | 1,90 | 2,59 | 3,25 | 3,85 |
| M,N | Jasa Perusahaan/ <i>Business Activities</i> | 4,84 | 3,14 | 5,61 | 5,93 | 5,33 |
| O | Administrasi Pemerintahan, Pertahanan dan Jaminan Sosial Wajib <i>Public Administration and Defence; Compulsory Social Security</i> | 12,69 | 5,76 | 5,85 | 3,26 | 3,19 |
| P | Jasa Pendidikan/ <i>Education</i> | 2,12 | 2,53 | 5,95 | 1,95 | 2,09 |
| Q | Jasa Kesehatan dan Kegiatan Sosial/ <i>Human Health and Social Work Activities</i> | 13,65 | 4,81 | 7,53 | 4,85 | 5,83 |
| R,S,T,U | Jasa Lainnya/ <i>Other Services</i> | 5,83 | 8,87 | 7,46 | 7,95 | 5,34 |
| Produk Domestik Regional Bruto/<i>Gross Regional Domestic Product</i> | | 7.13 | 5,40 | 6,22 | 5,40 | 5,17 |

Sumber/*Source:*BPS, berbagai sensus, survei dan sumber lain/*BPS-Statistics Indonesia, various census, survey, and other sources*

Tabel
Table 8.1.5

**Produk Domestik Regional Bruto Atas Dasar Harga Berlaku Menurut
Pengeluaran di Kabupaten Merangin (juta rupiah), 2014–2018**
**Gross Regional Domestic Product at Current Market Prices by Expenditure
in Merangin Regency (million rupiahs), 2014–2018**

| Jenis Pengeluaran Type of Expenditure | 2014 | 2015 | 2016 | 2017* | 2018** |
|--|--------------|---------------|---------------|---------------|---------------|
| (1) | (2) | (3) | (4) | (5) | (6) |
| Pengeluaran Konsumsi Rumah Tangga/ <i>Household Consumption Expenditure</i> | 6 392 558,67 | 6 803 344,32 | 7 372 986,96 | 8 150 827,99 | 8 778 182,60 |
| Pengeluaran Konsumsi LNPRT/ <i>NPISH Consumption Expenditure</i> | 34 373,03 | 36 724,21 | 40 593,45 | 43 526,13 | 50 996,29 |
| Pengeluaran Konsumsi Pemerintah/ <i>Government Consumption Expenditure</i> | 875 944,02 | 975 288,89 | 1 006 398,88 | 1 080 976,49 | 1 128 994,82 |
| Pembentukan Modal Tetap Bruto/ <i>Gross Fixed Capital Formation</i> | 2 589 034,62 | 2 685 720,23 | 3 033 896,23 | 3 331 134,61 | 3 607 619,27 |
| Perubahan Inventori/ <i>Changes in Inventories</i> | 45 116,75 | - 40 505,15 | 30 880,08 | 52 860,89 | 65 229,77 |
| Ekspor Barang dan Jasa/ <i>Exports of Goods and Services</i> | 6 554 191,02 | 7 006 884,41 | 7 966 551,38 | 8 893 097,52 | 9 709 957,16 |
| <u>Dikurangi:</u> Impor Barang dan Jasa/ <u>Less:</u> <i>Import of Goods and Services</i> | 6 944 809,98 | 6 879 182,78 | 7 321 774,35 | 8 008 564,59 | 8 813 383,84 |
| Diskrepani Statistik ¹ / <i>Statistical Discrepancies</i> ¹ | 0 | 0 | 0 | 0 | 0 |
| Produk Domestik Regional Bruto/ <i>Gross Regional Domestic Product</i> | 9 546 408,12 | 10 588 274,13 | 12 129 532,64 | 13 543 859,05 | 14 527 596,07 |

Catatan/Note: ¹ Butir penyeimbang (perbedaan antara PDRB menurut lapangan usaha dan PDRB menurut pengeluaran)/*Balancing item (the difference between GRDP by industry and GRDP by expenditure)*

Sumber/Source: BPS, berbagai sensus, survei dan sumber lain/BPS-Statistics Indonesia, various census, survey, and other sources

Tabel
Table 8.1.6

Produk Domestik Regional Bruto Atas Dasar Harga Konstan 2010 Menurut Pengeluaran di Kabupaten Merangin (juta rupiah), 2014–2018
Gross Regional Domestic Product at 2010 Constant Market Prices by Expenditure in Merangin Regency (million rupiahs), 2014–2018

| Jenis Pengeluaran Type of Expenditure | 2014 | 2015 | 2016 | 2017* | 2018** |
|---|--------------|--------------|--------------|--------------|--------------|
| (1) | (2) | (3) | (4) | (5) | (6) |
| Pengeluaran Konsumsi Rumah Tangga/ <i>Household Consumption Expenditure</i> | 5 016 294,51 | 5 175 974,36 | 5 396 092,63 | 5 679 346,45 | 5 913 217,41 |
| Pengeluaran Konsumsi LNPR/T/ <i>NPLISH Consumption Expenditure</i> | 27 545,73 | 28 680,57 | 29 468,08 | 30 320,55 | 34 415,84 |
| Pengeluaran Konsumsi Pemerintah/ <i>Government Consumption Expenditure</i> | 660 425,76 | 683 686,02 | 679 837,17 | 700 572,26 | 720 515,17 |
| Pembentukan Modal Tetap Bruto/ <i>Gross Fixed Capital Formation</i> | 2 093 899,96 | 2 109 975,31 | 2 237 664,23 | 2 397 108,19 | 2 499 880,04 |
| Perubahan Inventori/ <i>Changes in Inventories</i> | 48 054,82 | - 30 095,94 | 21 218,33 | 35 580,74 | 42 351,64 |
| Ekspor Barang dan Jasa/ <i>Exports of Goods and Services</i> | 5 853 939,69 | 5 955 773,61 | 6 317 300,00 | 6 587 379,70 | 6 984 287,35 |
| <u>Dikurangi</u> : Impor Barang dan Jasa/ <u>Less</u> : <i>Import of Goods and Services</i> | 6 116 711,39 | 5 931 153,08 | 6 191 895,60 | 6 481 912,46 | 6 783 823,82 |
| Diskrepansi Statistik ¹ / <i>Statistical Discrepancies</i> ¹ | | | | | |
| Produk Domestik Regional Bruto/ <i>Gross Regional Domestic Product</i> | 7 583 449,09 | 7 992 840,86 | 8 489 684,83 | 8 948 395,45 | 9 410 843,65 |

Catatan/Note:

Sumber/Source:

¹ Butir penyeimbang (perbedaan antara PDRB menurut lapangan usaha dan PDRB menurut pengeluaran)/*Balancing item (the difference between GRDP by industry and GRDP by expenditure BPS, berbagai sensus, survei dan sumber lain/BPS-Statistics Indonesia, various census, survey, and other sources*

BAB / Chapter 9

KEUANGAN

FINANCE



Penerimaan
Daerah
Local Revenue

1 334 649 027 553,42

Pengeluaran Daerah
Local Expenditure



1 376 786 048 552,11

BAB 9 KEUANGAN

CHAPTER 9 FINANCE

9.1 Keuangan Daerah

Anggaran Pendapatan dan Belanja Daerah Kabupaten Merangin terdiri dari pajak, retribusi, penerimaan PBB dan lain-lain, bagi hasil pajak dan bagi hasil bukan pajak. Data yang lebih lengkap dapat dilihat pada table 9.1.1.

9.1 The Regional Fund

Budget and Regencies income in Merangin Regency consist of tax, Retribution, Land and Development Tax, and Others The completely data shown by table 9.1.1.

9.2 Perbankan

Data tentang jumlah tabungan, penabung, posisi giro dan pinjaman, deposito rupiah dan valas bank, posisi kredit tertera pada tabel 9.2.1 – 9.2.21.

9.2 Banking

Data about number of saving deposit, costumers, demand and loan position, rupiah deposits and foreign currencys, and bank credit presented in table 9.2.1 – 9.2.21.

9.3 Koperasi

Banyaknya koperasi yang ada di Kabupaten Merangin pada tahun 2016 berjumlah 281 buah koperasi.

9.3 Cooperative

The number of cooperative in Merangin Regency in 2016 is 281 association.

FINANCE

TABEL 9.1.1 **Realisasi Penerimaan Daerah Kabupaten Merangin, 2018**
TABLE 9.1.1 **Realization of Regions Receipts of Merangin Regency, 2018**

| Jenis Penerimaan <i>Kind of Receipts</i> | Jumlah <i>Total</i> <i>(Rp)</i> |
|---|---------------------------------------|
| (1) | (2) |
| 1. Pendapatan Asli Daerah/Regency Income | 89 286 000 545,52 |
| 1.1 Pajak/Tax | 22 384 773 638,71 |
| 1.2 Retribusi/Retribution | 4 897 211 562,71 |
| - Retribusi Jasa Umum | 3 120 620 300,00 |
| - Retribusi Jasa Usaha | 1 619 147 904,80 |
| - Retribusi Perizinan Tertentu | 157 443 358,00 |
| 1.3 Pendapatan hasil pengelolaan daerah yang dipisahkan | 5 392 257 789,50 |
| 1.4 Lain-lain Pendapatan/Other Income | 56 611 757 554,51 |
| 2. Transfer Pemerintah Pusat Dana Perimbangan | 978 236 523 005,00 |
| 2.1. Bagi hasil pajak | 16 728 139 221,00 |
| 2.2. Bagi hasil bukan pajak/Sumber Daya Alam | 47 046 611 642,00 |
| 2.3. Dana Alokasi Umum (DAU) -LRA | 718 849 295 000,00 |
| 2.4. Dana Alokasi Khusus (DAK)-LRA | 83 866 415 139,00 |
| 2.5. Dana Alokasi Khusus (DAK)Tambahan-LRA | - |
| 2.6. Dana Alokasi Khusus (DAK) - Non Fisik | 111 746 062 003,00 |
| 3. Transfer Pemerintah Pusat Lainnya | 148 823 812 977,00 |
| 3.1. Dana Penyesuaian | 148 823 812 977,00 |
| - Dana Proyek Pemerintah Daerah dan Desentralisasi | - |
| - Dana Desa | 148 823 812 977,00 |
| 4. Transfer Pemerintah Daerah Lainnya | 52 220 951 025,90 |
| 4.1. Pendapatan bagi Hasil Pajak | 52 220 951 025,90 |
| 4.2. Pendapatan bagi Hasil lainnya | - |
| 5. Lain lain Pendapatan yang Sah | 66 081 740 000,00 |
| 5.1. Pendapatan bantuan keuangan | 17 246 500 000,00 |
| 5.2. Pendapatan hibah | 48 835 240 000,00 |
| TOTAL PENERIMAAN | 1 334 649 027 553,42 |

Sumber : BPKAD Kabupaten Merangin
 Source : BPKAD of Merangin Regency

TABEL 9.1.2 **Realisasi Pengeluaran Daerah Kabupaten Merangin, 2018**
TABLE 9.1.2 **Realization of Region Expenditure of Merangin Regency, 2018**

| Jenis Pengeluaran <i>Kind of Expenditure</i> | Jumlah <i>Total</i> <i>(Rp)</i> |
|---|---------------------------------------|
| (1) | (2) |
| 1. Belanja Operasi | 821 617 314 423,25 |
| 1.1. Belanja Pegawai | 559 436 415 894,00 |
| 1.2. Belanja Barang dan Jasa | 234 539 179 114,14 |
| 1.3. Bantuan Sosial | 635 090 000,00 |
| 1.4. Belanja Hibah | 26 086 779 500,00 |
| 1.5. Belanja bantuan keuangan | 919 849 915,11 |
| 2. Belanja Modal | 301 758 120 676,00 |
| 2.1. Belanja Tanah | 270 815 000,00 |
| 2.2. Belanja Peralatan dan Mesin | 34 231 055 436,00 |
| 2.3. Belanja Gedung dan Bangunan | 82 763 783 802,00 |
| 2.4. Belanja Jalan, Irigasi, dan Jaringan | 169 980 791 844,00 |
| 2.5. Belanja Aset Tetap Lainnya | 14 511 674 594,00 |
| 2.6. Belanja Aset Lainnya | - |
| 3. Belanja Tak Terduga | 290 388 597,00 |
| 3.1. Belanja Tak Terduga | 290 388 597,00 |
| 4. Transfer | 253 120 224 855,86 |
| 4.1. Transfer Bagi Hasil Pajak | 2 739 745 339,56 |
| 4.2. Transfer Bantuan Keuangan ke Desa | 250 380 479 516,30 |
| 4.3. Transfer Bantuan Keuangan Lainnya | - |
| TOTAL BELANJA DAN TRANSFER | 1 376 786 048 552,11 |

Sumber : BPKAD Kabupaten Merangin
 Source : *BPKAD of Merangin Regency*

TABEL
TABLE

9.1.3

Realisasi Penerimaan Pajak Daerah Menurut Jenis di Kabupaten Merangin, 2018
Realization Kind of Regional Tax Receipt by Type in Merangin Regency, 2018

| JenisPenerimaan Kind of Receipts | | Nilai Value (Rp) |
|-------------------------------------|---|--------------------------|
| (1) | | (2) |
| 1. | Hotel | 100 032 145,74 |
| 2. | Restoran | 1 936 835 101,98 |
| 3. | Hiburan/Tontonan | 10 977 575,00 |
| 4. | Reklame | 604 837 769,91 |
| 5. | Penerangan Jalan | 14 429 029 529,18 |
| 6. | Pajak Parkir | 130 043 315,00 |
| 7. | Pajak Mineral Bukan Logam dan Batuan | 1 537 792 256,55 |
| 8. | Pajak Air Tanah | 23 585 572,58 |
| 9. | Pajak Sarang Burung Walet | 3 480 000,00 |
| 10. | Pajak Bumi dan Bangunan Perkotaan Pedesaan/PBB P2 | 1 698 396 659,00 |
| 11. | Bea Perolehan Hak Atas Tanah dan Bangunan | 574 109 662,90 |
| 12. | Pajak Tempat Wisata | - |
| Jumlah Total | | 21 049 119 587,84 |

Sumber : BPKAD Kabupaten Merangin
 Source : BPKADofMerangin Regency

TABEL
TABLE 9.1.4

Realisasi Penerimaan Retribusi Daerah Menurut Jenis di Kabupaten Merangin, 2018
Realization Kind of Regional Retribution Receipt by Type in Merangin Regency, 2018

| JenisPenerimaan Kind of Receipts | Nilai Value (Rp) |
|---|---|
| (1) | (2) |
| 1. Pelayanan Kesehatan (DINKES dan RSUD) | 1 346 973 500,00 |
| 2. Pelayanan Persampahan/Kebersihan | 1 095 036 243,00 |
| 3. KTP & AKTA CAPIL | - |
| 4. Parkir di Tepi Jalan Umum | 64 840 000,00 |
| 5. Pelayanan Pasar | 47 247 000,00 |
| 6. Pengujian Kendaraan Motor (PKB) | 226 141 000,00 |
| 7. Pelayanan Cetak Peta & Pendaftaran Tanah | - |
| 8. Sumbangan Pihak Ketiga kepada Pemerintah | - |
| 9. Pelayanan Tera/Tera Ulang (Koperindag) | 4 035 500,00 |
| 10. Pemakaian Kekayaan Daerah | 1 463 891 724,00 |
| 11. Retribusi Tempat Pelelangan (Koperindag) | - |
| 12. Terminal | 34 634 000,00 |
| 13. Tempat Khusus Parkir | 231 383 000,00 |
| 14. Penyediaan dan/atau Penyedotan Kakus | 8 940 000,00 |
| 15. Rumah Potong Hewan | - |
| 16. Tempat Rekreasi & Olahraga | 129 747 000,00 |

FINANCE

Lanjutan Tabel /Continued Table 9.1.4

| JenisPenerimaan <i>Kind of Receipts</i> | Nilai Value (Rp) |
|--|------------------------|
| (1) | (2) |
| 17. Pengelolaan Ternak Bibit | - |
| 18. Pengelolaan Pangkalan Hasil Bumi | - |
| 19. Pembinaan Pengembangan Koperasi& UKM | - |
| 20. Sempadan/IMB | 100 101 621,00 |
| 21. Izin Gangguan/Keramaian | 34 778 000,00 |
| 22. IzinTrayek | - |
| 23. Pengambilan Hasil Hutan | - |
| 24. Izin Usaha Angkutan Jalan | - |
| 25. Gambar Bangunan | - |
| 26. Pemeliharaan Jalan Kabupaten | - |
| 27. Izin PengeluaranTernak | - |
| 28. Pemeriksaan Mutu Hasil Perikanan | - |
| 29. Surat Izin Tempat Usaha (SITU) | - |
| 30. Pertambangan Rakyat Galian Emas (Gol. B) | - |
| 31. Uang Leges | - |
| 32. Izin Mendirikan Bangunan | - |
| 33. Pengujian Kendaraan Bermotor | - |
| 34. Pemeriksaan Alat Pemadam Kebakaran | 1 897 000,00 |

Lanjutan Tabel /Continued Table 9.1.4

| JenisPenerimaan <i>Kind Of Receipts</i> | Nilai <i>Value</i> <i>(Rp)</i> |
|---|--------------------------------------|
| (1) | (2) |
| 35. Izin Penimbunan BBM dan Gas | - |
| 36. Izin Pengusahaan Sarang Burung Walet | - |
| 37. Usaha Pertambangan Galian Gol. C | - |
| 38. Izin Pendirian Bengkel Kend. Bermotor | - |
| 39. Izin Usaha Jasa Konstruksi | - |
| 40. Izin Usaha Dibidang Industri&Perdagangan | - |
| 41. Tanda Daftar Perusahaan dan Gudang | - |
| 42. Jasa pemeriksaan dan pengukuran hasil Hutan | - |
| 43. Izin Praktek Dokter, Bidan, Ahli Gizi, Pengobatan Tradisional, Apoteker, Asisten Apoteker dan Paramedis | - |
| 44. Izin Usaha Apotek, Toko Obat, Optikal, Klinik, Labor dan Tukang Gigi | - |
| 45. Retribusi Izin Usaha Perkebunan | - |
| Jumlah Total | 4 789 645 588,00 |

Sumber : BPKAD Kabupaten Merangin

Source : BPKAD of Merangin Regency

TABEL
TABLE

9.1.5

Realisasi Penerimaan Pajak Menurut Jenis Pajak dan Bulan di Kantor Pelayanan Pajak Pratama Bangko, 2018 (000 Rp)
Realization of Tax Receipt by Kind and Month in Tax Office Bangko, 2018 (000 Rp)

| Jenis Pajak | Bulan | | | |
|-----------------------------------|-------------------|-------------------|-------------------|-------------------|
| | Januari | Februari | Maret | April |
| (1) | (2) | (3) | (4) | (5) |
| I. Pajak Penghasilan | | | | |
| A. PPh Non Migas | 19 666 637 743,00 | 9 328 800 179,00 | 15 444 284 708,00 | 21 987 146 502,00 |
| 1. PPh Pasal 21 | 3 944 449 535,00 | 3 043 913 029,00 | 4 589 796 953,00 | 6 044 156 673,00 |
| 2. PPh Pasal 22 | 1 661 419 510,00 | 1 708 822 287,00 | 2 325 052 802,00 | 2 618 764 519,00 |
| 3. PPh Pasal 22 Impor | - | 363 690,00 | 900 000,00 | 86 385 000,00 |
| 4. PPh Pasal 23 | 1 508 653 755,00 | 874 923 363,00 | 1 960 887 214,00 | 1 496 913 653,00 |
| 5. PPh Pasal 25/29 Orang Pribadi | 119 533 098,00 | 109 235 671,00 | 288 276 578,00 | 47 040 474,00 |
| 6. PPh Pasal 25/29 Badan | 8 575 404 365,00 | 685 091 189,00 | 2 492 894 775,00 | 8 169 999 417,00 |
| 7. PPh Pasal 26 | - | - | 231 419 501,00 | - |
| 8. PPh Final | 3 857 177 480,00 | 2 906 451 010,00 | 3 555 047 794,00 | 3 523 886 766,00 |
| 9. PPh Non Migas Lainnya | | | 9 091,00 | - |
| 10. PPh Fiskal Luar Negeri | | | | |
| 11. PPh DTP | | | | |
| B. PPh Migas | 95 000,00 | 2 316 467,00 | 296 100,00 | 156 460 484,00 |
| 1. PPh Minyak Bumi | 95 000,00 | 2 316 467,00 | 296 100,00 | 156 460 484,00 |
| 2. PPh Gas Alam | | | | |
| 3. PPh Minyak Bumi Lainnya | | | | |
| 4. PPh Migas Lainnya | | | | |
| II. PPN dan PPhBM | 14 952 319 470,00 | 17 947 111 277,00 | 18 749 977 157,00 | 21 374 327 144,00 |
| 1. PPN Dalam Negeri | 14 924 803 580 | 17 939 963 965 | 18 731 118 914 | 21 017 565 882 |
| 2. PPN Impor | | | | 347 897 817 |
| 3. PPh BM Dalam Negeri | | | | |
| 4. PPhBM Impor | | | | |
| 5. PPN/PPnBM Lainnya | 2 688,563 | | | 223 455 |
| 6. PPhBM Lainnya | | | | |
| III. Pajak Lainnya dan PIB | 295 500 000,00 | 285 000 000,00 | 336 000 000,00 | 454 800 000,00 |
| 1. Bea Meterai | | | 15 000 000 | 15 000 000 |
| 2. Penjualan Benda Meterai | 295 500 000 | 285 000 000 | 321 000 000 | 439 800 000- |
| 3. Pajak Tidak Langsung Lainnya | | | | |
| 4. Bunga Penagihan PPh | | | | |
| 5. Bunga Penagihan PPN & PTLL | | | | |
| 6. Bunga Penagihan PPhBM | | | | |
| 7. BPP | | | | |
| 8. Pemberian Imbalan Bunga (PIB) | | | | |

Lanjutan Tabel/Continued Table 9.1.5

| Jenis Pajak | Bulan | | | |
|----------------------------------|-------------------|-------------------|-------------------|-------------------|
| | Mei | Juni | Juli | Agustus |
| (1) | (2) | (3) | (4) | (5) |
| I. Pajak Penghasilan | | | | |
| A. PPh Non Migas | 19 805 648 767,00 | 12 554 907 438,00 | 20 066 506 516,00 | 16 996 854 042,00 |
| 1. PPh Pasal 21 | 11 719 455 628,00 | 7 579 171 297,00 | 11 991 895 276,00 | 8 627 223 789,00 |
| 2. PPh Pasal 22 | 1 686 437 473,00 | 1 451 333 278,00 | 2 285 129 880,00 | 1 703 493 938,00 |
| 3. PPh Pasal 22 Impor | 6 839 600,00 | - | 529 000,00 | 2 207 000,00 |
| 4. PPh Pasal 23 | 1 189 121 050,00 | 571 746 817,00 | 1 295 815 250,00 | 959 325 554,00 |
| 5. PPh Pasal 25/29 Orang Pribadi | 24 536 613,00 | 37 367 122,00 | 56 002 464,00 | 162 816 931,00 |
| 6. PPh Pasal 25/29 Badan | 956 216 246,00 | 236 090 662,00 | 265 494 703,00 | 1 219 983 916,00 |
| 7. PPh Pasal 26 | 4 530 000,00 | 4 530 000,00 | 4 530 000,00 | 4 900 000,00 |
| 8. PPh Final | 4 218 512 157,00 | 2 674 668 251,00 | 4 167 109 943,00 | 4 316 902 914,00 |
| 9. PPh Non Migas Lainnya | | | | |
| 10. PPh Fiskal Luar Negeri | | | | |
| 11. PPh DTP | | | | |
| B. PPh Migas | 20 000,00 | 20 518,00 | 20 000,00 | 11 139 441,00 |
| 1. PPh Minyak Bumi | 20 000,00 | 20 518,00 | 20 000,00 | 11 139 441,00 |
| 2. PPh Gas Alam | | | | |
| 3. PPh Minyak Bumi Lainnya | | | | |
| 4. PPh Migas Lainnya | | | | |
| II. PPN dan PPnBM | 26 693 494 059,00 | 24 553 055 205,00 | 31 440 673 075,00 | 33 056 009 059,00 |
| 1. PPN Dalam Negeri | 26 654 944 402 | 24 550 794 551 | 31 426 609 510 | 33 036 171 852 |
| 2. PPN Impor | 27 472 000 | 545 454 | 2 105 091 | 13 988 273 |
| 3. PPnBM Dalam Negeri | | | | |
| 4. PPnBM Impor | | | | |
| 5. PPN/PPnBM Lainnya | | | 299 999 | 848 544 |
| 6. PPnBM Lainnya | | | | |
| I. Pajak Lainnya dan PIB | 394 113 638,00 | 190 131 136,00 | 484 930 000,00 | 322 050 000,00 |
| 1. Bea Meterai | 15 000 000 | | 15 000 000 | |
| 2. Penjualan Benda Meterai | 374 100 000 | 188 100 000 | 469 050 000 | 322 050 000 |
| 3. Pajak Tidak Langsung Lainnya | 5 013 638 | 2 031 136 | 680 000 | 200 000 |
| 4. Bunga Penagihan PPh | | | | |
| 5. Bunga Penagihan PPN & PTLL | | | | |
| 6. Bunga Penagihan PPnBM | | | | |
| 7. BPP | | | | |
| 8. Pemberian Imbalan Bunga (PIB) | | | | |

Lanjutan Tabel /Continued Table 9.1.5

| Jenis Pajak | Bulan | | | |
|-----------------------------------|-------------------|-------------------|-------------------|-------------------|
| | September | Oktober | November | Desember |
| (1) | (2) | (3) | (4) | (5) |
| I. Pajak Penghasilan | | | | |
| A. PPH Non Migas | 12 521 016 248,00 | 15 029 070 036,00 | 19 288 198 593,00 | 33 368 051 589,00 |
| 1. PPh pasal 21 | 4 934 049 498,00 | 4 720 737 947,00 | 11 852 861 160,00 | 18 838 973 891,00 |
| 2. PPh pasal 22 | 2 017 047 925,00 | 1 854 378 734,00 | 1 690 881 303,00 | 3 997 757 750,00 |
| 3. PPh pasal 22 Impor | 120 887,00 | 35 988 000,00 | - | - |
| 4. PPh pasal 23 | 788 579 253,00 | 1 528 343 629,00 | 1 191 783 789,00 | 3 719 156 370,00 |
| 5. PPh pasal 25/29 OP | 31 140 605,00 | 72 488 247,00 | 44 645 286,00 | 42 121 008,00 |
| 6. PPh pasal 25/29 Badan | 445 312 091,00 | 1 817 362 804,00 | 326 557 940,00 | 416 696 984,00 |
| 7. PPh pasal 26 | 27 272,00 | 2 330 000,00 | 28 092 406,00 | 555 025,00 |
| 8. PPh Final dan FLN | 4 997 440 675,00 | 4 997 440 675,00 | 4 152 013 073,00 | 6 352 790 561,00 |
| 9. PPh Non Migas lainnya | - | - | 1 363 636,00 | - |
| 10. PPh Fiskal LuarNegeri | | | | |
| 11. PPh DTP | | | | |
| B. PPh Migas | 1 472 727,00 | 42 522 752,00 | 20 000,00 | 42 147 583,00 |
| 1. PPh Minyak Bumi | 1 472 727,00 | 42 522 752,00 | 20 000,00 | 42 147 583,00 |
| 2. PPh Gas Alam | | | | |
| 3. PPh Minyak Bumi Lainnya | | | | |
| 4. PPh Migas Lainnya | | | | |
| II. PPN dan PPNBM | 35 918 881 245,00 | 36 450 994 593,00 | 36 407 936 627,00 | 49 152 847 430,00 |
| 1. PPN Dalam Negeri | 35 913 978 222 | 36 303 060 742 | 36 401 341 601 | 49 119 304 093 |
| 2. PPN Impor | 2 333 479 | 143 951 000 | 3 503 636 | 16 895 346 |
| 3. PPNBM Dalam Negeri | | | | |
| 4. PPNBM Impor | | | | |
| 5. PPN/PPNBM Lainnya | | | | |
| 6. PPNBM Lainnya | 131 000 | 1 100 000 | 1 353 181 | 2 132 999 |
| III. Pajak Lainnya dan PIB | 360 649 773,00 | 538 517 081,00 | 323 528 688,00 | 375 940 000,00 |
| 1. Bea Materai | 15 000 000 | 30 000 000 | 15 000 000 | 15 000 000 |
| 2. Penjualan Bea Materai | 345 150 000 | 505 800 000 | 307 200 000 | 360 921 000 |
| 3. Pajak Tidak Langsung Lainnya | 499 773 | 2 717 081 | 1 328 688 | 19 000 |
| 4. Bunga Penagihan PPh | | | | |
| 5. Bunga Penagihan PPh & PTLL | | | | |
| 6. Bunga Penagihan PPNBM | | | | |
| 7. BPP | | | | |
| 8. Pemberian Imbalan Bunga (PIB) | | | | |

Sumber : Kantor Pelayanan Pajak Pratama Bangkok

Source : Tax Office, Bangkok

TABEL
TABLE

9.1.6

**Penerimaan PBB menurut Sektor di Kabupaten Merangin,
2018 (000 Rp)**
*Acceptance of Property Tax by Sector in Merangin Regency,
2018 (000, Rp)*

| Sektor <i>Sector</i> | Rencana Penerimaan <i>Revenue</i> Target | Realisasi <i>Realization</i> | Persentase <i>Percentage</i> |
|---|--|--|--|
| (1) | (2) | (3) | (4) |
| Pedesaan / <i>Rural</i> | | | |
| Perkotaan / <i>Urban</i> | | | |
| Perkebunan / <i>Plantation</i> | | | |
| Kehutanan / <i>Forestry</i> | | | |
| Pertambangan / <i>Mining</i> | | | |
| a. Migas / <i>Oil & Gas</i> | | | |
| b. Non Migas / <i>Non oil & gas</i> | | | |
| BPHTB*) | | | |

Sumber : Kantor Pelayanan Pajak Pratama Bangko

Source : *Tax Office, Bangko*

*) Sumber : Dinas Pengelolaan Keuangan dan Aset Daerah

Source : *Department of Finance and Asset Management of Merangin Regency*

FINANCE

TABEL 9.2.1 **Posisi Pinjaman Menurut Bulan pada BRI Cabang Bangko, 2018**
TABLE *Loan Outstanding by Month of BRI Regional Bangko, 2018*

| Bulan Month | Posisi Pinjaman Loan Outstanding | | |
|------------------------|-------------------------------------|----------------------------|-------------------------|
| | Kanca BRI (000.000 Rp) | BRI Unit (000.000 Rp) | Total (000.000 Rp) |
| (1) | (2) | (3) | (4) |
| 1. Januari/January | 1 052 895 | 406 627 | 1 459 522 |
| 2. Pebruari/February | 1 081 526 | 409 576 | 1 491 102 |
| 3. Maret/March | 1 059 967 | 419 281 | 1 479 248 |
| 4. April/April | 1 090 330 | 426 237 | 1 516 567 |
| 5. Mei/May | 1 079 896 | 434 112 | 1 514 008 |
| 6. Juni/June | 1 087 056 | 431 352 | 1 518 408 |
| 7. Juli/July | 1 089 472 | 436 340 | 1 525 812 |
| 8. Agustus/August | 1 111 497 | 443 703 | 1 555 200 |
| 9. September/September | 1 018 041 | 449 774 | 1 467 815 |
| 10. Oktober/October | 1 022 557 | 458 185 | 1 480 742 |
| 11. Nopember/November | 1 027 042 | 461 753 | 1 488 795 |
| 12. Desember/December | 1 127 579 | 469 473 | 1 597 052 |

Sumber : BRI Cabang Bangko
 Source : Bank Of BRI Bangko Branch

TABEL 9.2.2 **Posisi Pinjaman Kupedes pada Unit BRI Menurut Bulan di Kabupaten Merangin, 2018**
TABLE *Outstanding of "KUPeDES" Loan by Month of BRI Regional Merangin Regency, 2018*

| Bulan Month | Posisi Pinjaman KUPeDES Loan Outstanding by KUPeDES (000.000.Rp) |
|------------------------|--|
| (1) | (2) |
| 1. Januari/January | 249 755 |
| 2. Pebruari/February | 251 680 |
| 3. Maret/March | 258 997 |
| 4. April/April | 262 993 |
| 5. Mei/May | 266 839 |
| 6. Juni/June | 264 340 |
| 7. Juli/July | 267 284 |
| 8. Agustus/August | 272 034 |
| 9. September/September | 276 818 |
| 10. Oktober/October | 282 285 |
| 11. Nopember/November | 290 423 |
| 12. Desember/December | 299 958 |

Sumber : BRI Cabang Bangko

Source : Bank Of BRI Bangko Branch

FINANCE

TABEL 9.2.3 **Posisi Simpanan di BRI Cabang Bangko, 2018**
TABLE **Outstanding of Saving in BRI Regional Bangko, 2018**

| Bulan Month | Tabungan Saving (000.000 Rp) | | |
|------------------------|------------------------------------|----------|---------|
| | Kanca BRI | BRI Unit | Total |
| (1) | (2) | (3) | (4) |
| 1. Januari/January | 239 851 | 389 021 | 628 872 |
| 2. Pebruari/February | 247 820 | 381 228 | 629 048 |
| 3. Maret/March | 240 176 | 377 166 | 617 342 |
| 4. April/April | 234 826 | 374 405 | 609 231 |
| 5. Mei/May | 236 749 | 371 924 | 608 673 |
| 6. Juni/June | 238 515 | 377 988 | 616 503 |
| 7. Juli/July | 238 789 | 379 270 | 618 059 |
| 8. Agustus/Augustus | 233 527 | 379 188 | 612 715 |
| 9. September/September | 235 148 | 375 936 | 611 084 |
| 10. Oktober/October | 233 693 | 383 354 | 617 047 |
| 11. Nopember/November | 231 300 | 388 188 | 619 488 |
| 12. Desember/December | 224 161 | 403 210 | 627 371 |

Sumber : BRI Cabang Bangko
 Source : Bank Of BRI Bangko Branch

**TABEL
TABLE**

9.2.4

**Realisasi Pinjaman Menurut Bulan pada BNI'46 Cabang
Bangko, 2018**
Loan Realization by Month of BNI'46 Bangko Branch, 2018

| Bulan Month | Realisasi Pinjaman Loan Realization (000.000 Rp) |
|--------------------------------|---|
| (1) | (2) |
| 1. Januari/ <i>January</i> | 10 702 |
| 2. Pebruari/ <i>February</i> | 17 498 |
| 3. Maret/ <i>March</i> | 13 760 |
| 4. April/ <i>April</i> | 13 150 |
| 5. Mei/ <i>May</i> | 14 390 |
| 6. Juni/ <i>June</i> | 3 570 |
| 7. Juli/ <i>July</i> | 9 225 |
| 8. Agustus/ <i>August</i> | 9 515 |
| 9. September/ <i>September</i> | 14 255 |
| 10. Oktober/ <i>October</i> | 11 700 |
| 11. Nopember/ <i>November</i> | 11 881 |
| 12. Desember/ <i>December</i> | 12 007 |
| JUMLAH | 141 653 |

Sumber : BNI'46 Cabang Bangko

Source : Bank Of BNI'46 Bangko Branch

FINANCE

TABEL 9.2.5 **Banyaknya Tabungan Pada BNI'46 Cabang Bangko Menurut Bulan dan Jenis Tabungan, 2018**
TABLE 9.2.5 **Number of Saving by Kind of Saving, Month in BNI'46 Bangko Branch, 2018**

| Bulan Month | Jenis Simpanan Kind Of Saving (000.000 Rp) | | | |
|------------------------|--|----------|----------|---------|
| | Giro | Deposito | Tabungan | Total |
| (1) | (2) | (3) | (4) | (5) |
| 1. Januari/January | - | - | - | - |
| 2. Februari/February | - | - | - | - |
| 3. Maret/March | 22 146 | 62 229 | 215 113 | 299 488 |
| 4. April/April | 10 282 | 61 393 | 215 245 | 286 920 |
| 5. Mei/May | 25 376 | 59 337 | 217 896 | 302 609 |
| 6. Juni/June | 26 424 | 59 989 | 220 668 | 307 081 |
| 7. Juli/July | 22 090 | 61 323 | 223 723 | 307 136 |
| 8. Agustus/August | 26 089 | 61 675 | 222 463 | 310 227 |
| 9. September/September | 24 309 | 64 270 | 231 809 | 320 388 |
| 10. Oktober/October | 24 886 | 66 695 | 238 176 | 329 757 |
| 11. Nopember/November | 16 209 | 85 205 | 231 446 | 332 860 |
| 12. Desember/December | 42 471 | 84 237 | 246 866 | 373 574 |

Sumber : BNI'46 Cabang Bangko
 Source : Bank Of BNI'46 Bangko Branch

TABEL 9.3.1 **Banyaknya Koperasi di Kabupaten Merangin menurut Kecamatan, 2018**
TABLE 9.3.1 **Number of Cooperative by District in Merangin Regency, 2018**

| | Kecamatan <i>District</i> | Banyaknya/ <i>Number Of</i> | | | | Jumlah |
|-----|------------------------------|-----------------------------|-----|-----|---------|--------|
| | | KUD | KOP | KSP | Lainnya | |
| 1. | Jangkat | | | | | |
| 2. | Jangkat Timur | | | | | |
| 3. | Muara Siau | | | | | |
| 4. | Lembah Masurai | | | | | |
| 5. | Tiang Pumpung | | | | | |
| 6. | Pamenang | | | | | |
| 7. | Pamenang Barat | | | | | |
| 8. | Renah Pamenang | | | | | |
| 9. | Pamenang Selatan | | | | | |
| 10. | Bangko | | | | | |
| 11. | Bangko Barat | | | | | |
| 12. | Batang Masumai | | | | | |
| 13. | Nalo Tantan | | | | | |
| 14. | Sungai Manau | | | | | |
| 15. | Renah Pembarap | | | | | |
| 16. | Pangkalan Jambu | | | | | |
| 17. | Tabir | | | | | |
| 18. | Tabir Ulu | | | | | |
| 19. | Tabir Selatan | | | | | |
| 20. | Tabir Ilir | | | | | |
| 21. | Tabir Timur | | | | | |
| 22. | Tabir Lintas | | | | | |
| 23. | Margo Tabir | | | | | |
| 24. | Tabir Barat | | | | | |

MERANGIN

Sumber : Dinas Koperasi, Perindustrian dan Perdagangan Kabupaten Merangin

Source : Cooperative, Trade And Industrial Service Of MeranginRegency

*Data tidak tersedia

FINANCE

TABEL 9.3.2 **Banyaknya Koperasi Menurut Jenis dan Keaktifan di Kabupaten Merangin, 2018**
TABLE 9.3.2 **Number of Cooperative by Kind and Specific Activity in Merangin Regency, 2018**

| Jenis Koperasi <i>Kind of cooperation</i> | Aktif <i>Active</i> | Tidak Aktif <i>Non- Active</i> | Jumlah <i>Total</i> |
|--|------------------------|-----------------------------------|------------------------|
| (1) | (2) | (3) | (4) |
| 1. KUD | | | |
| 2. KOP | | | |
| 3. KSP | | | |
| 4. KSU | | | |
| 5. KOPPONTREN | | | |
| 6. KOPKAR | | | |
| 7. KPN | | | |
| 8. KOPTI | | | |
| 9. KOPINKRA | | | |
| 10. KOPWAN | | | |
| 11. PRIMKOPOL | | | |
| 12. PRIMKOPAD | | | |
| 13. PENSIUN | | | |
| 14. KOPKAL | | | |
| 15. KOPPAS | | | |
| 16. PRIMKOPABRI | | | |
| 17. PRIMKOVERI | | | |
| 18. KOSIKA | | | |
| 19. KOP SEKUNDER | | | |
| JUMLAH | | | |

Sumber : Dinas Koperasi, Perindustrian dan Perdagangan Kabupaten Merangin
 Source : Cooperative, Trade And Industrial Service Of MeranginRegency

*Data tidak tersedia

BAB/ Chapter 10

PENGELUARAN PENDUDUK POPULATION EXPENDITURE

Makanan/*Food*

551869,99



Non Makanan/*Non
Food*

498514



BAB 10
PENGELUARAN PENDUDUK

Pengeluaran dan Konsumsi

Secara umum tingkat ketersediaan pangan nasional ditinjau dari kecukupan gizi seperti yang disyaratkan Widyakarya Pangan dan Gizi ke VIII (2004) telah mencukupi kebutuhan rata-rata penduduk. Angka kecukupan energi (kalori) rata-rata yang harus dicapai pada tingkat konsumsi sebesar 2100 kkal/orang/hari. Sementara angka kecukupan protein rata-rata sebesar 52 gram/orang/hari pada tingkat konsumsi dengan tingkat ketersediaan sebesar 57 gram/orang/hari.

Pengeluaran rata-rata perkapita sebulan tahun 2018 (diolah dari hasil Survei Sosial Ekonomi Nasional Kor, Maret 2018) untuk kelompok makanan Rp 551358,66.

CHAPTER 10
POPULATION EXPENDITURE

Expenditure and Consumption

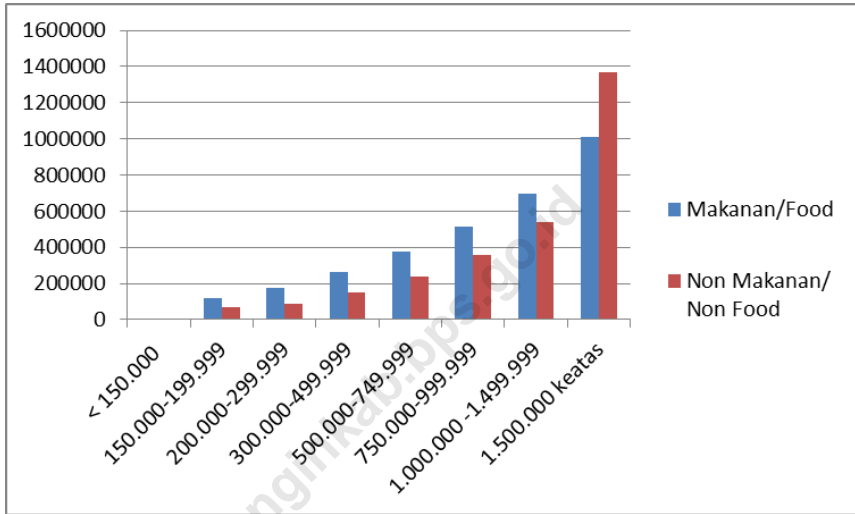
Generally, the rate of national food supply recorded from nutrition sufficient in Food and Nutrition Symposium VIIIth (2004) had sufficient for people's average needs. The average of sufficient energy (calory) is on level 2100 kkal/person/day. While the average of protein needs is 52 grams/person/day with 57 grams/person/day for availability.

Monthly per capita of average expenditure 2018 (from Socio Economic National Survey Kor, Maret 2018), about 551869,66 rupiahs for food commodity.

POPULATION EXPENDITURE

Gambar 10.1.1 Pengeluaran Rata-rata Perkapita Sebulan Menurut Golongan Pengeluaran dan Kelompok Barang di Kabupaten Merangin (rupiah), 2018

Picture 10.1.1 Average Expenditure Per Capita Per Month by Expenditure Class and Commodity Group in Merangin Regency (rupiahs), 2018



TABEL 10.1.1 **Pengeluaran Rata-rata Perkapita Sebulan Menurut Golongan Pengeluaran dan Kelompok Barang di Kabupaten Merangin (rupiah), 2018**
Average Expenditure Per Capita Per Month by Expenditure Class and Commodity Group in Merangin Regency (rupiahs), 2018

| Golongan Pengeluaran <i>Expenditure Class</i> | Kelompok Barang <i>Commodity Group</i> | | |
|--|---|----------------------------------|------------------------|
| | Makanan <i>Food</i> | Bukan Makanan <i>Non Food</i> | Jumlah <i>Total</i> |
| (1) | (2) | (3) | (4) |
| Kurang dari 200 000 | 118 571 | 69 098 | 187 669 |
| 200 000 - 299 999 | 175 610 | 84 804 | 260 415 |
| 300 000 - 499 999 | 264 001 | 153 248 | 417 249 |
| 500 000 - 749 999 | 375 131 | 241 489 | 616 620 |
| 750 000 - 999 999 | 516 015 | 359 007 | 875 023 |
| 1 000 000 - 1 499 999 | 696 824 | 541 172 | 1 237 996 |
| >= 1 500 000 | 1 009 172 | 1 365 489 | 2 374 661 |
| Rata-rata | 551 870 | 498 514 | 1 050 384 |

Sumber: Survei Sosial Ekonomi Nasional Kor, Maret 2018
 Source: National Socio Economic Survey kor, March 2018

POPULATION EXPENDITURE

TABEL 10.1.2 **Pengeluaran Rata-rata Perkapita Sebulan Menurut Kelompok Makanan di Kabupaten Merangin (rupiah), 2018**
TABLE *Average Expenditure Per Capita Per Month by Food Group in Merangin Regency (rupiahs), 2018*

| Kelompok Makanan <i>Food Group</i> | Pengeluaran Rata-rata Perkapita Sebulan <i>Average Expenditure Per Capita Per Month</i> |
|--|---|
| (1) | (2) |
| Padi-padian/ <i>Cereals</i> | 77 218,90 |
| Umbi-umbian/ <i>Tubers</i> | 6 999,35 |
| Ikan/ <i>Fish</i> | 54 712,26 |
| Daging/ <i>Meat</i> | 27 679,51 |
| Telur dan susu/ <i>Eggs and milk</i> | 27 781,44 |
| Sayur-sayuran/ <i>Vegetables</i> | 67 338,42 |
| Kacang-kacangan/ <i>Legumes</i> | 8 513,77 |
| Buah-buahan/ <i>Fruits</i> | 28 86,84 |
| Minyak dan lemak/ <i>Oil and fats</i> | 17 008,33 |
| Bahan minuman/ <i>Beverage stuffs</i> | 14 494, 73 |
| Bumbu-bumbuan/ <i>Spices</i> | 7 923,44 |
| Konsumsi lainnya/ <i>food items</i> <i>Miscellaneous</i> | 8 068,08 |
| Makanan dan minuman jadi/ <i>Prepared food and beverages</i> | 131 223,72 |
| Tembakau dan sirih/ <i>Tobacco and betel</i> | 74 220,87 |
| Jumlah/Total | 551 869,66 |

Sumber: Survei Sosial Ekonomi Nasional Kor, Maret 2018
 Source: National Socio Economic Survey kor, March 2018

TABEL 10.1.3 Pengeluaran Rata-rata Perkapita Sebulan Menurut Kelompok Bukan Makanan di Kabupaten Merangin (rupiah), 2018
TABLE *Average Expenditure Per Capita Per Month by Non Food Group in Merangin Regency (rupiahs), 2018*

| Kelompok Bukan Makanan Non Food Group | Pengeluaran Rata-rata Perkapita Sebulan Average Expenditure Per Capita Per Month |
|--|---|
| (1) | (2) |
| Perumahan dan fasilitas rumah tangga/ <i>Housing and household facility</i> | 259 359 |
| Aneka barang dan jasa/ <i>Goods and services</i> | 88 958 |
| Pakaian, alas kaki, dan tutup kepala/ <i>Clothing, footwear, and headgear</i> | 46 267 |
| Barang tahan lama/ <i>Durable goods</i> | 60 898 |
| Pajak pungutan dan asuransi/ <i>Taxes and insurances</i> | 21 584 |
| Keperluan pesta dan upacara/ <i>Parties and ceremonies</i> | 21 448 |
| Jumlah/Total | 498 514 |

Sumber: Survei Sosial Ekonomi Nasional Kor, Maret 2018
 Source: National Socio Economic Survey kor, March 2018

BAB/Chapter 11


PERHUBUNGAN, KOMUNIKASI, DAN PARIWISATA TRANSPORTATION, COMMUNICATION, AND TOURISM



Jalan/Road
1184,407 km



Jembatan/Bridge
12 930 m



Dikirim/Sent

Diterima/Received

BAB 11
PERHUBUNGAN, KOMUNIKASI DAN
PARIWISATA

11.1 Panjang Jalan

Jalan merupakan prasarana untuk memperlancar kegiatan perekonomian, mendukung usaha pembangunan. Peningkatan pembangunan jalan dapat memudahkan mobilitas penduduk dan memperlancar perdagangan antar daerah.

Panjang jalan di Kabupaten Merangin pada tahun 2018 terdiri dari jalan kabupaten sepanjang 1.184,41 km. Jalan kabupaten terdiri dari jalan baik 714,75 km, jalan sedang 112,56 km, jalan rusak 282,22 km, dan jalan rusak berat 74,88 km. Proporsi jalan dapat dilihat pada tabel 8.1.1.

11.2. Pos dan Telekomunikasi

Lalu lintas surat pos melalui kantor pos dan giro yang ada di Kabupaten Merangin pada tahun 2016 yaitu surat dikirim 10.511 buah, diterima 100.764 buah, paket pos dikirim 1.227 buah, dan diterima 10.076 buah. Wesel pos dikirim 24.788 dengan nilai Rp 52.728.764.379,0 dan diterima 9.029 dengan nilai Rp 15.586.800.864,0.

11.3 Pariwisata

Pada tahun 2016, hotel di Kabupaten Merangin berjumlah 18 buah, sementara sarana penunjang kepariwisataan lainnya, restoran/rumah makan dan tempat wisata masing-masing berjumlah 54 buah dan 21 buah.

CHAPTER 11
TRANSPORTATION, COMMUNICATION
AND TOURISM

11.1 Length of Road

Road is one of item to facilitate economic activities and supports development program. It's important to extend the adequate roads making society mobility among the regions running well.

The length of road in Merangin Regency in 2016 consists of regency road 1.184,41 km. Regency road consists of well condition roads 653.80 km, moderate conditions 156.02 km, damaged condition 301.49 km, and badly 73.09 km. The proportion of roads can be seen on table 8.1.1.

11.2. Post and Telecommunication

The post office activity in Merangin Regency in 2016, such as letters sent 10,511 units, receive 100,764 units, parcel post sent 1,227units, receive 10,076units. Money order were sent about 24,788 with the value in about Rp 52,728,764,379.0and money order received 9,029with the value Rp 15,586,800,864.0.

11.3 Tourism

During 2016, the number of hotel in Merangin Regency is 18 hotels, while other tourism facilities, such as restaurant and tourist destination, amount to 54 units and 21 destination.

TABEL 11.1.1 **Panjang Jalan Menurut Status dan Kondisi Jalan di Kabupaten Merangin, 2018**
TABLE 11.1.1 *Length of Roads by Status and Condition in Merangin Regency, 2018*

| Status Jalan <i>Status of Road</i> | Kondisi Jalan <i>Condition of Road(km)</i> | | | | Jumlah |
|---------------------------------------|---|---------|---------|-------------|-----------|
| | Baik | Sedang | Rusak | Rusak Berat | |
| (1) | (2) | (3) | (4) | (5) | (6) |
| Jalan Kabupaten | 703,204 | 148,931 | 212,351 | 119,921 | 1 184,407 |
| Jalan Propinsi | - | - | - | - | - |
| Jalan Nasional | - | - | - | - | - |
| Jumlah/Total 2018 | 703,204 | 148,931 | 212,351 | 119,921 | 1 184,41 |
| 2017 | 714,75 | 112,56 | 282,22 | 74,88 | 1 184,41 |
| 2016 | 653,80 | 156,02 | 301,49 | 73,09 | 1 184,41 |
| 2015 | 557,25 | 37,79 | 422,93 | 738,79 | 1 756,76 |
| 2014 | 924,60 | 541,61 | 124,61 | 68,70 | 1 659,52 |
| 2013 | 798,92 | 567,08 | 148,82 | 144,70 | 1 659,52 |

Sumber: Dinas Pekerjaan Umum Kabupaten Merangin
 Source: Public Works Office of Merangin Regency

**TABEL
TABLE**

11.1.2

Panjang Jalan Menurut Jenis Permukaan, Kondisi dan Kelas Jalan di Kabupaten Merangin (km), 2018
Length of Roads by Type of Road Surface, Condition and Road Class in Merangin Regency (km), 2018

| Kondisi Condition | PanjangJalan Length of Road | | | |
|------------------------------------|--------------------------------|-----------|-----------|-----------|
| | 2015 | 2016 | 2017 | 2018 |
| (1) | (2) | (3) | (4) | (5) |
| 1. Jenis Permukaan Surface | 1 348,86 | 1 184,407 | 1 175,407 | 1 184,407 |
| a. Aspal/Pavement | 316,30 | 600,182 | 578,277 | 534,929 |
| b. Kerikil/Gravel | 388,82 | 464,269 | 457,295 | 31,301 |
| c. Tanah/Land | 643,74 | 103,590 | 113,449 | 491,347 |
| d. Rabat Beton | 0 | 16,366 | 26,386 | 126,830 |
| 2. Kondisi Jalan Condition | 1 348,86 | 1 184,407 | 1 184,407 | 1 184,407 |
| a. Baik/Good | 316,30 | 653,800 | 714,748 | 703,204 |
| b. Sedang/Moderate | 0 | 156,017 | 112,560 | 148,931 |
| c. Rusak /Damaged | 388,82 | 301,495 | 282,219 | 212,351 |
| d. Rusak Berat/Severely Damaged | 643,74 | 73,095 | 74,880 | 119,921 |
| 3. Kelas Jalan/Class | 1 349,86 | 1 184,407 | 1 184,407 | 1 184,407 |
| a. Kelas III/Class III | 0 | 0 | 0 | 0 |
| b. Kelas IIIA/Class IIIA | 0 | 0 | 0 | 0 |
| c. Kelas IIIB/Class IIIB | 0 | 0 | 0 | 0 |
| d. Kelas IIIC/Class IIIC | 1 349,86 | 1 184,407 | 1 184,407 | 1 184,407 |
| e. Tidak Dirinci | 0 | 0 | 0 | 0 |

Sumber: Dinas Pekerjaan Umum Kabupaten Merangin
Source: Public Works Office of Merangin Regency

TABEL 11.1.3 **Banyaknya dan Panjang Jembatan di Kabupaten Merangin, 2007-2018**
TABLE 11.1.3 **Numbers of Bridge and Length in Merangin Regency, 2007-2017**

| Tahun Years | Banyaknya Jembatan Numbers Of Bridge (Buah/Piece) | Panjang Jembatan Length of Bridge (meter) |
|------------------------------|--|--|
| (1) | (2) | (3) |
| 2007 | 150 | 1 747 |
| 2008 | 166 | 3 302 |
| 2009 | 168 | 3 346 |
| 2010 | 170 | 3 409 |
| 2011 | 171 | 3 429 |
| 2012 | 178 | 3 782 |
| 2013 | 214 | 10 455 |
| 2014 | 217 | 10 510 |
| 2015 | 318 | 12 510 |
| 2016 | 322 | 12 720 |
| 2017 | 326 | 12 930 |
| 2018 | 326 | 12 930 |

Sumber: Dinas Pekerjaan Umum Kabupaten Merangin
 Source: Public Works Office of Merangin Regency

TABEL
TABLE

11.1.4

Perkembangan Panjang Jalan Menurut Kelas Jalan di Kabupaten Merangin (km), 2013-2018
Growth of Length Roads by Class in Merangin Regency (km), 2013-2018

| Kelas Jalan <i>Road Class</i> | Panjang Jalan <i>Lengthof Roads (Km)</i> | | | | | |
|----------------------------------|---|----------|----------|-----------|-----------|-----------|
| | 2013 | 2014 | 2015 | 2016 | 2017 | 2018 |
| (1) | (2) | (3) | (4) | (5) | (6) | (7) |
| 1. Kelas I | 0 | 0 | 0 | 0 | 0 | - |
| 2. Kelas II | 0 | 0 | 0 | 0 | 0 | - |
| 3. Kelas III | 0 | 0 | 0 | 0 | 1 184,407 | - |
| 4. Kelas III A | 154,78 | 0 | 0 | 0 | 0 | - |
| 5. Kelas III B | 155,53 | 0 | 0 | 0 | 0 | - |
| 6. Kelas III C | 1 349,21 | 1 348,86 | 1 348,86 | 1 184,407 | 0 | 1 184,407 |
| 7. Tidak Dirinci | 0 | 0 | 0 | 0 | 0 | - |
| Jumlah <i>Total</i> | 1 659,52 | 1 348,86 | 1 348,86 | 1 184,407 | 1 184,407 | 1 184,407 |

Sumber : Dinas Pekerjaan Umum Kabupaten Merangin
 Source : Public Works Office of Merangin Regency

TABEL
TABLE 11.2.1 **Banyaknya Penabung Tabanas Kantor Pos dan Giro di Kabupaten Merangin, 2011-2018**
Number of Tabanas Saving Posand Giro Revenue in Merangin Regency, 2011-2018

| Tahun Year | Penabung Saving | | Pengambilan Taking/ | |
|---------------|--------------------|------------------------|------------------------|------------------------|
| | Orang Person | Nilai Value (000Rp) | Orang Person | Nilai Value (000Rp) |
| (1) | (2) | (3) | (4) | (5) |
| 2011 | 440 | 387 887 | 347 | 389 698 |
| 2012 | 149 | 3 019 599 | 903 | 3 783 404 |
| 2013 | 6 138 | 9 397 693 | 949 | 4 230 766 |
| 2014 | 7 199 | 19 870 587 | 854 | 3 135 154 |
| 2015 | 8 240 | 18 003 758 | 1 123 | 9 338 627 |
| 2016 | 8 365 | 9 331 236 | 966 | 4 228 131 |
| 2017 | 8 615 | 10 532 217 | 1 349 | 4 433 508 |
| 2018 | ... | ... | ... | ... |

Sumber : Kantor Pos dan Giro Kabupaten Merangin
Source : Central Post and Giro of Merangin Regency

TABEL 11.2.2 **Pendapatan Pos dan Giro Menurut Bulan di Kabupaten Merangin, 2018**
TABEL 11.2.2 **Domestic Post and Giro Revenue by Month in Merangin Regency, 2018**

| Bulan Month | Benda Pos Post Matters (000Rp) | Materai (000 Rp) |
|------------------------|--------------------------------------|---------------------|
| (1) | (2) | (3) |
| 1. Januari/January | | |
| 2. Februari/February | | |
| 3. Maret/March | | |
| 4. April/April | | |
| 5. Mei/May | | |
| 6. Juni/June | | |
| 7. Juli/July | | |
| 8. Agustus/August | | |
| 9. September/September | | |
| 10. Oktober/Oktober | | |
| 11. Nopember/November | | |
| 12. Desember/December | | |
| MERANGIN 2018 | | |
| 2017 | 3 875 | 2 850 462 |
| 2016 | 6 756 | 2 986 182 |
| 2015 | 9 495 | 2 906 754 |
| 2014 | 19 656 | 2 955 762 |
| 2013 | 43 530 | 1 978 088 |
| 2012 | 41 000 | 1 815 500 |

Sumber : Kantor Pos dan Giro Kabupaten Merangin

Source : Central Post and Giro of Merangin Regency

*Data tidak tersedia

TABEL 11.2.3 **Lalu Lintas Surat Pos Melalui Wesel dan Nilai Wesel di Kabupaten Merangin, 2018**
TABLE 11.2.3 **Flow of Mail Money Orders Value in Merangin Regency, 2018**

| Uraian <i>Explanation</i> | Wesel <i>Money Order</i> | Nilai <i>Value</i> (Rp) |
|------------------------------|-----------------------------|-------------------------------|
| (1) | (2) | (3) |

Dikirim/Sent

Diterima/Receive

Sumber : Kantor Pos dan Giro Kabupaten Merangin
 Source : Central Post and Giro of Merangin Regency
 *Data tidak tersedia

TABEL
TABLE 11.2.4

**Lalu Lintas Surat Pos Dalam Negeri di Kabupaten Merangin,
2014-2018**
*Domestic of Letters Sent and Received in Merangin Regency,
2014-2018*

| Uraian Explanation | 2014 | 2015 | 2016 | 2017 | 2018 |
|-------------------------------------|-------------|-------------|-------------|-------------|-------------|
| (1) | (2) | (3) | (4) | (5) | (6) |
| <i>Dikirim/Sent</i> | | | | | |
| - Surat/Letter | 25 325 | 26 913 | 10 511 | 7 976 | |
| - Kartu Pos/Post card | 2605 | 2 751 | - | - | |
| - Paket Pos/Parcel | 1180 | 1 539 | 1 227 | 2 543 | |
| <i>Diterima/Received</i> | | | | | |
| - Surat/Letter | 114 725 | 127 242 | 100 764 | 108 166 | |
| - Kartu Pos/Post card | - | - | - | - | |
| - Paket Pos/Parcel | 11 177 | 10 940 | 10 076 | 14 061 | |

Sumber : Kantor Pos dan Giro Kabupaten Merangin
Source : Central Post and Giro of Merangin Regency

TABEL
TABLE **11.3.1** **Banyaknya Sarana Wisata di Kabupaten Merangin, 2015-2018**
Number of Tourism Facilities in Merangin Regency, 2015-2018

| SaranaWisata Tour Instrument | 2015 | 2016 | 2017 | 2018 |
|---|-------------|-------------|-------------|-------------|
| (1) | (2) | (3) | (4) | (5) |
| 1. Hotel/ <i>Hotels</i> | 14 | 14 | 17 | 19 |
| 2. Rumah Makan/ <i>Restaurant</i> | 73 | 73 | 99 | 99 |
| 3. Biro Perjalanan/ <i>Travel Bureau</i> | 4 | 4 | 5 | 8 |

Sumber : Dinas Kebudayaan, Pariwisata, Pemuda dan Olah Raga Kabupaten Merangin
 Source : *Regional Office of Culture, Tourism, Youth and Sport of Merangin Regency*

TABEL
TABLE

11.3.2

**Banyaknya Wisatawan yang Berkunjung di
Kabupaten Merangin, 2018**
**Number of Tourist Who Visited Merangin Regency,
2018**

| Bulan Month | Jumlah Total |
|--------------------------------|-------------------------------|
| (1) | (2) |
| 1. Januari/ <i>January</i> | 1 449 |
| 2. Februari/ <i>February</i> | 720 |
| 3. Maret/ <i>March</i> | 313 |
| 4. April/ <i>April</i> | 1 458 |
| 5. Mei/ <i>May</i> | 330 |
| 6. Juni/ <i>June</i> | 6 421 |
| 7. Juli/ <i>July</i> | 599 |
| 8. Agustus/ <i>August</i> | 718 |
| 9. September/ <i>September</i> | 1 193 |
| 10. Oktober/ <i>Oktober</i> | 684 |
| 11. Nopember/ <i>November</i> | 575 |
| 12. Desember/ <i>December</i> | 1 166 |


Sumber : Dinas Kebudayaan, Pariwisata, Pemuda dan Olah Raga Kabupaten Merangin
Source : *Regional Office of Culture, Tourism, Youth and Sport of Merangin Regency*

KEMISKINAN

Poverty

BAB 12 Chapter

Pemutakhiran Basis Data Terpadu 2015 menghasilkan basis data terpadu tentang rumah tangga dan individu menurut status kesejahteraannya



Integrated Database Updating 2015 generates an integrated database of households and individuals according to their welfare status



23143



Rumah tangga/individu dengan tingkat kesejahteraan 40 persen terendah hasil PBDT 2015

Households/individu welfare status up to 40 percent the lowest of PBDT 2015

BAB 12 KEMISKINAN

12.1 Pemutakhiran Basis Data Terpadu 2015

Pemutakhiran Basis Data Terpadu 2015 menghasilkan basis data terpadu tentang rumah tangga dan individu menurut status kesejahteraannya. Rumah tangga/individu dengan tingkat kesejahteraan 40 persen terendah hasil PBDT 2015 dibagi menjadi empat kelompok yaitu:

- Kelompok 1 : rumah tangga/individu dengan kondisi kesejahteraan sampai dengan 10 persen terendah di Indonesia
- Kelompok 2 : rumah tangga/individu dengan kondisi kesejahteraan sampai dengan 20 persen terendah di Indonesia
- kelompok 3 : rumah tangga/individu sampai dengan 30 persen terendah di Indonesia
- kelompok 4 : rumah tangga/individu dengan kondisi kesejahteraan sampai dengan 40 persen terendah di Indonesia

Di Kabupaten Merangin jumlah rumah tangga/individu dengan tingkat kesejahteraan 40 persen terendah hasil PBDT2015 adalah 23.143 rumah

12.2 KEMISKINAN

Kemiskinan dipandang sebagai ketidakmampuan dari sisi ekonomi untuk memenuhi kebutuhan dasar makanan dan bukan makanan yang diukur dari sisi pengeluaran. Jadi penduduk miskin adalah penduduk yang memiliki rata-rata pengeluaran perkapita per bulan di bawah garis kemiskinan.

CHAPTER 12 POVERTY

12.1 *Integrated Database Updating* 2015

Integrated Database Updating 2015 generates an integrated database of households and individuals according to their welfare status. Households/individu welfare status up to 40 percent the lowest of PBDT 2015 divided into four groups:

- *1st group: house hold/individual welfare conditions up to 10 percent the lowest in Indonesia*
- *2nd group: house hold/individual with the welfare conditions up to 20 percent the lowest in Indonesia.*
- *3rd group: household/individual with the welfare conditions up to 30 percent the lowest in Indonesia.*
- *4th group: household/individual with the welfare conditions up to 40 percent the lowest in Indonesia.*

Number of house holds/individual welfare status up to 40 percent the lowest of PBDT2015 in Merangin Regency are 23.143 house holds.

12.2 **POVERTY**

Poverty is seen as the inability of the economy to meet the basic needs of food and non food as measured from the expenditure side. So poor are the people who have an average per capita monthly expenditure below the poverty line.

POVERTY

Banyaknya Rumah tangga menurut Kelompok Status Kesejahteraan dan Kecamatan di Kabupaten Merangin, 2015

TABEL
TABLE : 12.1.1

Number of households by Group of Welfare Status and District in Merangin Regency, 2015

| Kecamatan <i>District</i> | Jumlah Individu <i>Number of Individuals</i> | | | |
|------------------------------|---|---|---|---|
| | Kelompok 1 <i>1st Group</i> | Kelompok 2 <i>2nd Group</i> | Kelompok 3 <i>3rd Group</i> | Kelompok 4 <i>4th Group</i> |
| (1) | (2) | (3) | (4) | (5) |
| 1. Jangkat | 122 | 498 | 790 | 800 |
| 2. Jangkat Timur | 225 | 743 | 967 | 972 |
| 3. Muara Siau | 473 | 1 197 | 1 506 | 1 518 |
| 4. Lembah Masurai | 411 | 1 259 | 1 629 | 1 632 |
| 5. Tiang Pumpung | 56 | 216 | 374 | 378 |
| 6. Pamenang | 373 | 1 094 | 1 721 | 1 760 |
| 7. Pamenang Barat | 176 | 787 | 1 399 | 1 462 |
| 8. Renah Pamenang | 57 | 345 | 604 | 623 |
| 9. Pamenang Selatan | 104 | 328 | 422 | 427 |
| 10. Bangko | 253 | 895 | 1 426 | 1 470 |
| 11. Bangko Barat | 78 | 382 | 622 | 648 |
| 12. Batang Mesumai | 193 | 655 | 991 | 1 026 |
| 13. Nalo Tantan | 179 | 505 | 682 | 691 |
| 14. Sungai Manau | 229 | 546 | 776 | 796 |
| 15. Renah Pembarap | 255 | 673 | 854 | 867 |
| 16. Pangkalan Jambu | 38 | 195 | 373 | 393 |
| 17. Tabir | 599 | 1 335 | 1 687 | 1 708 |
| 18. Tabir Ulu | 290 | 656 | 823 | 834 |
| 19. Tabir Selatan | 119 | 574 | 970 | 1 003 |
| 20. Tabir Ilir | 166 | 558 | 969 | 1 031 |
| 21. Tabir Timur | 117 | 357 | 513 | 521 |
| 22. Tabir Lintas | 87 | 241 | 301 | 304 |
| 23. Margo Tabir | 202 | 539 | 670 | 674 |
| 24. Tabir Barat | 481 | 1 249 | 1 586 | 1 605 |
| MERANGIN 2015 | 5 283 | 15 827 | 22 655 | 23 143 |

Sumber : Pemutakhiran Basis Data Terpadu 2015

Source: Integrated Database Updating 2015

TABEL
TABLE

: 12.1.2 Banyaknya Penduduk Miskin di Kabupaten Merangin, 2009-2017
Number of Poor Population in Merangin Regency, 2009-2017

| Tahun Year | Garis Kemiskinan Poverty Line (Rp/Kapita/bulan) | Jumlah Penduduk Miskin Number of Poor Population (000) | Persentase Penduduk Miskin Percentage of Poor Population (persen) |
|---------------|---|--|---|
| (1) | (2) | (3) | (4) |
| 2009 | 208 179 | 25,50 | 8,65 |
| 2010 | 238 571 | 27,30 | 8,07 |
| 2011 | 250 873 | 28,40 | 7,68 |
| 2012 | 263 934 | 28,20 | 8,09 |
| 2013 | 284 393 | 33,13 | 8,23 |
| 2014 | 296 348 | 33,90 | 9,37 |
| 2015 | 310 997 | 35,77 | 9,80 |
| 2016 | 325 181 | 36,89 | 9,95 |
| 2017 | 347 523 | 35,48 | 9,43 |

Sumber : Badan Pusat Statistik
 Source : *Statistics of Indonesia*



DATA

MENCERDASKAN BANGSA

— *Enlighten The Nation* —



**BADAN PUSAT STATISTIK
KABUPATEN MERANGIN**

BPS-Statistics of Merangin Regency

Jl. P. Tumenggung, Bangko, Merangin 37311

Telp. (0746) 21088

Homepage: <http://meranginkab.bps.go.id> Email: bps1502@bps.go.id