

# KABUPATEN JENEPONTO DALAM ANGKA

*JENEPONTO REGENCY  
IN FIGURE* **2019**



**BADAN PUSAT STATISTIK  
KABUPATEN JENEPONTO**  
*Statistic of Jeneponto Regency*

# KABUPATEN JENEPONTO DALAM ANGKA

*JENEPONTO REGENCY* **2019**  
*IN FIGURE*





**Kabupaten Jeneponto Dalam Angka**  
***Jeneponto Regency In Figures***  
**2019**

**ISSN: 0215 6668**

**No. Publikasi/Publication Number:** 73040.1903

**Katalog BPS:** 1102001.7304

**Ukuran Buku/Book Size:** 17,6 X 25 cm

**Jumlah Halaman/Number of Pages:** xlii + 320 Halaman/Pages

**Penyusun Naskah/Manuscript:**

Oktavanyta Ariani, S.Tr.Stat.

Staf Seksi Integrasi Pengolahan dan Diseminasi Statistik  
*Integration Processing and Statistics Dissemination Division*

**Gambar Kover Oleh/Cover Design by:**

Oktavanyta Ariani, S.Tr.Stat.

Staf Seksi Integrasi Pengolahan dan Diseminasi Statistik  
*Integration Processing and Statistics Dissemination Division*

**Ilustrasi Kover/Cover Illustration:**

Kincir Angin Jeneponto/ *The Windmill of Jeneponto Regency*

**Diterbitkan oleh/Published by:**

© BPS Kabupaten Jeneponto/*Statistics of Jeneponto Regency*

**Dilarang mengumumkan, mendistribusikan, mengomunikasikan, dan/atau  
menggandakan sebagian atau seluruh isi buku ini untuk tujuan komersial tanpa izin  
tertulis dari Badan Pusat Statistik**

*Prohibited to announce, distribute, communicate, and/or copy part of all this book for  
commercial purpose without permission from Statistics Indonesia*





KEPALA BPS KABUPATEN JENEPONTO  
CHIEF OF STATISTICIAN OF JENEPONTO REGENCY



**H. MUKRABIN, S.E., M.M.**



## KATA PENGANTAR

Buku Kabupaten Jeneponto Dalam Angka 2019 ini merupakan penerbitan Statistik tahunan yang diterbitkan oleh Badan Pusat Statistik Kabupaten Jeneponto. Berhasilnya penerbitan publikasi ini adalah berkat dukungan dan kerjasama yang baik dari semua pihak, untuk itu kami mengucapkan terima kasih terutama kepada Pemerintah Kabupaten Jeneponto.


Dalam Buku ini disajikan data Sekunder yang berasal dari berbagai Instansi Pemerintah dan Swasta di Kabupaten Jeneponto serta berbagai data dari hasil Sensus dan Survei yang dilaksanakan BPS Kabupaten Jeneponto.

Buku Kabupaten Jeneponto Dalam Angka 2019 disempurnakan secara bertahap baik tampilan maupun kualitasnya, namun demikian akan sangat bergantung pada ketersediaan data di masing-masing Dinas dan Instansi sebagai Sumber Data.

Saran dan kritik dari semua pihak untuk perbaikan Publikasi ini sangat kami harapkan dan semoga Publikasi ini dapat membantu kebutuhan data Statistik yang diperlukan Pemerintah, Swasta dan Masyarakat.

Jeneponto, Juli 2019

Kepala BPS Kabupaten Jeneponto,



H. Mukrabin, S.E., M.M.





## **PREFACE**

*Jeneponto Regency in Figures 2019 is annual Statistical publication issued by the Central Board of Statistics of Jeneponto Regency. This book has been is successfully published on time due to the support and good cooperation of many parties. In this occasion, I would like to express my deepest Gratitude especially to the government of Jeneponto Regency.*


*Jeneponto in Figures 2019 presents presents Secondary data collected from government agencies and private Institutions in Jeneponto and Several data resufed from censusas and surveys conducted by BPS Statistik of jeneponto Regency.*

*Publication of Jeneponto in figures 2019 has been gradually improved in ferm of both data performance and quality. Nevertheless, the performance and quality of the data depend on data availability in each agencies and Institutions as data Sourees.*

*Any Suggestions and crities to improve this Publication will be cordisly wel come and I hope this Publicatian is able to help the demand for Statistical data that need by government agencies, private Institutions and Society.*

*Jeneponto, July 2019*

*Chief Statistician of Jeneponto Regency*



*H. Mukrabin, S.E., M.M.*



**Daftar Isi**  
*List of Contents*

<b>Uraian</b> <i>Description</i>	<b>Halaman</b> <i>Pages</i>
Peta Kabupaten Jeneponto / <i>Map of Jeneponto Regency</i> .....	v
Foto Kepala BPS / <i>Picture of Chief Statistician of Jeneponto Regency</i> .....	vii
Kata Pengantar / <i>Foreword</i> .....	viii
Daftar Isi / <i>Table of Contents</i> .....	xi
Daftar Tabel / <i>List of Table</i> .....	xii
Daftar Grafik / <i>List of Graph</i> .....	xli
 <b>BAB / Chapter</b>	
BAB I. Keadaan Geografi / <i>Geographical Condition</i> .....	1
BAB II. Pemerintahan / <i>Government</i> .....	15
BAB III. Penduduk / <i>Population</i> .....	53
BAB IV. Sosial / <i>Social</i> .....	67
BAB V. Pertanian / <i>Agriculture</i> .....	145
BAB VI. Perindustrian, Pertambangan Dan Energi/ <i>Manufacturing, Mining and Energy</i> .....	199
BAB VII. Hotel Dan Pariwisata/ <i>Hotel And Tourism</i> .....	211
BAB VIII. Produk Domestik Regional Bruto/ <i>Gross Regional Domestic Bruto</i> .....	219
BAB IX. Transportasi Dan Komunikasi / <i>Transportation and Communication</i> .....	249
BAB X. Keuangan / <i>Finance</i> .....	273
BAB XI. Pengeluaran Penduduk Dan Konsumsi Makanan/ <i>Population Expenditure And Food Consumption</i> .....	297
BAB XII. Perdagangan / <i>Trade</i> .....	305
BAB XIII. Perbandingan Antar Kabupaten/ Kota <i>Regency/ Municipal Comparison</i> .....	313

**Daftar Tabel**

*List of Table*

<b>No. Tabel</b> <i>Table</i> <i>Number</i>	<b>Uraian</b> <i>Description</i>	<b>Halaman</b> <i>Pages</i>
---	-------------------------------------	--------------------------------

**1. KEADAAN GEOGRAFI / *Geographical Condition***

**1.1 GEOGRAFI / *Geographical***

1.1.1	LUAS DAERAH DAN JUMLAH PULAU MENURUT KECAMATAN DI KABUPATEN JENEPONTO, 2018 / <i>Total Area and Number of Islands by Subdistrict in Jeneponto Regency</i> .....	6
1.1.2	KEADAAN GEOGRAFIS DAN BATAS ADMINISTRASI WILAYAH KABUPATEN JENEPONTO, 2018 / <i>Geographical Condition Location and Administration of Jeneponto Regency</i> .....	9
1.1.3	LUAS LAHAN SAWAH MENURUT KABUPATEN/KOTA DAN JENIS PENGAIRAN DI KABUPATEN JENEPONTO, 2018 / <i>Area of Wetland by Subdistrict and Type of Irrigation in Jeneponto</i> .....	10
1.1.4	LUAS LAHAN BUKAN SAWAH MENURUT KABUPATEN/KOTA DAN JENIS PENGAIRAN DI KABUPATEN JENEPONTO, 2018 / <i>Area of Dryland by Subdistrict and Type of Irrigation in Jeneponto</i> .....	11
1.1.5	DAERAH IRIGASI YANG MENJADI WEWENANG KABUPATEN JENEPONTO, 2018 / <i>Irrigation Area Under The Authority Jeneponto Regency</i> .....	12
1.1.6	LUAS AREAL SAWAH IRIGASI DAN PANJANG SALURAN DAERAH IRIGASI DI KABUPATEN JENEPONTO, 2018 / <i>Area of Irrigated Rice Field And Length Irrigation system In Jeneponto Regency....</i>	14

**2. PEMERINTAHAN/ *Government***

**2.1 WILAYAH ADMINISTRATIF / *Administrative Area***

2.1.1	JUMLAH DESA MENURUT KECAMATAN DI KABUPATEN JENEPONTO, 2018 / <i>Number of Villages by Sub District</i> .....	19
-------	--	----

<b>No. Tabel</b> <i>Table</i> <i>Number</i>	<b>Uraian</b> <i>Description</i>	<b>Halaman</b> <i>Pages</i>
2.1.2	JUMLAH KELURAHAN MENURUT KECAMATAN DI KABUPATEN JENEPONTO, 2018 / <i>Number of Sub-sub District by Sub District...</i>	20
2.1.3	BANYAKNYA DESA MENURUT STATUSNYA DI KABUPATEN JENEPONTO, 2018 / <i>Number of Villages by their Status in Jeneponto Regency .....</i>	21
2.1.4	BANYAKNYA LEMBAGA LPD DAN BPD MENURUT KECAMATAN DI KABUPATEN JENEPONTO, 2018 / <i>Number Of LPD and BPD Institution by Subdistrict in Jeneponto Regency.....</i>	22
2.1.5	BANYAKNYA PUTUS SEKOLAH YANG DILATIH KETERAMPILAN DINAS TENAGA KERJA, TRANSMIGRASI, DAN PEMBERDAYAAN MASYARAKAT MENURUT JENIS KEJURUAN DI KABUPATEN JENEPONTO, 2018 / <i>Number of Non Graduated/Drop Out Students Attended Skill/Vocational Training Constituded by LTSD Services In Jeneponto Regency .....</i>	23
2.1.6	TINGKAT PERKEMBANGAN LPD/K MENURUT KECAMATAN DI KABUPATEN JENEPONTO, 2018 / <i>The Growth Rate of LPD/K By Sub Distrrict in Jeneponto Regency .....</i>	25
 <b>2.2 SUMBER DAYA MANUSIA / <i>Human Resources</i></b>		
2.2.1	JUMLAH PEGAWAI NEGERI SIPIL MENURUT JABATAN DAN JENIS KELAMIN DI KABUPATEN JENEPONTO, 2018 / <i>Number of Civil Servants by Occupation and Sex in Jeneponto Regency .....</i>	26
2.2.2	JUMLAH PEGAWAI NEGERI SIPIL TINGKAT PENDIDIKAN DAN JENIS KELAMIN DI KABUPATEN JENEPONTO, 2018 / <i>Number of Civil Servants by Educational Level and Sex in Jeneponto Regency .....</i>	27
2.2.3	JUMLAH PEGAWAI NEGERI SIPIL MENURUT TINGKAT KEPANGKATAN DAN JENIS KELAMIN DI KABUPATEN JENEPONTO, 2018 / <i>Number of Civil Servants by Hierarchy and Sex in Jeneponto Regency .....</i>	28

LIST OF TABLE

No. Tabel Table Number	Uraian Description	Halaman Pages
2.2.4	BANYAKNYA PEGAWAI NEGERI MENURUT GOLONGAN DI KABUPATEN JENEPONTO, 2018 / <i>Number of Government official by Positional level In Jeneponto Regency</i> .....	30
2.2.5	JUMLAH HASIL PERHITUNGAN SUARA PADA PEMILU 2014 MENURUT KECAMATAN DI KABUPATEN JENEPONTO / <i>Vote Calculation Result Of General Election 2014 by Subdistrict In Jeneponto Regency</i> .....	34
2.2.6	JUMLAH PEMILIH TERDAFTAR PEMILIHAN UMUM DPR, DPD, DPRD PROVINSI, DAN DPRD KAB/KOTA DI KABUPATEN JENEPONTO, 2014 / <i>General Election Total Registered Voters DPR, DPD and DPRD Province and DPRD Regency/City in Jeneponto Regency, 2014</i> .....	38
2.2.7	JUMLAH PEMILIH TERDAFTAR, PPS, DAN TPS MENURUT KECAMATAN PADA PEMILU PRESIDEN DAN WAKIL PRESIDEN DI KABUPATEN JENEPONTO, 2014 / <i>Total registered voters, PPS and TPS on Election by subPresident and Vice President in Jeneponto Regency, 2014</i> .....	39
2.2.8	JUMLAH PEMILIH DAN TPS DESA/KELURAHAN PADA PEMILU DAERAH BUPATI DAN WAKIL BUPATI DI KABUPATEN JENEPONTO, 2014 / <i>Total voters and TPS on Election by subRegent and Vice Regent in Jeneponto Regency, 2014</i> .....	40
2.2.9	BANYAKNYA ANGGOTA DPRD KABUPATEN JENEPONTO, 2018 / <i>Number of Parliament Members Of Jeneponto Regency, 2018</i> ...	41
2.2.10	KOMPOSISI KEANGGOTAAN DPRD JENEPONTO, 2014-2019 / <i>Membership Composition of Parliament Regency Jeneponto, 2014 - 2019</i> .....	42
2.2.11	JUMLAH KOMPOSISI ALAT KELENGKAPAN LAINNYA DPRD KABUPATEN JENEPONTO, 2018 / <i>Composition of other fittings of Regional Parliament Jeneponto, 2018</i> . .....	43

<b>No. Tabel</b> <i>Table</i> <i>Number</i>	<b>Uraian</b> <i>Description</i>	<b>Halaman</b> <i>Pages</i>
2.2.12	BANYAKNYA KEPUTUSAN DPRD KABUPATEN JENEPONTO, 2014-2018 / <i>Number of Official Parliament Recisions Of Jeneponto Regency, 2014-2018</i> .....	44
2.3.1	JUMLAH SERTIFIKAT YANG DIKELUARKAN MENURUT JENISNYA DAN KECAMATAN DI KABUPATEN JENEPONTO, 2018 / <i>Number Good Kinds of Land Certificates by Subdistrict in Jeneponto Regency, 2018</i> .....	45
2.3.2	PENDAFTARAN HAK PENCATATAN TANAH MENURUT JENIS KEGIATAN DI KABUPATEN JENEPONTO, 2014-2018 / <i>Rights Of Land Registration by Activity Type in Jeneponto Regency, 2014-2018</i> .....	46
2.3.3	REALISASI PENERBITAN GS DAN SKPT/SKT MENURUT JENIS KEGIATAN DI KABUPATEN JENEPONTO, 2014-2018 / <i>Realization Of Publication Of GS And SKPT/SKT According To Activity Type in Jeneponto Regency, 2014-2018</i> .....	47
2.3.4	PENDAFTARAN PERALIHAN HAK ATAS TANAH DI KABUPATEN JENEPONTO, 2014-2018 / <i>Registration Of Land Right Switchover in Jeneponto Regency, 2014-2018</i> .....	48
2.3.5	KEGIATAN PENSERTIFIKATAN TANAH NEGARA DI KABUPATEN JENEPONTO, 2014-2018 / <i>National Land Board's Activities on State Land Certification in Jeneponto Regency, 2014-2018</i> .....	49
2.4.1	JUMLAH OBJEK PEMERIKSAAN BERDASARKAN PPKT MENURUT JENIS SASARAN, 2018 / <i>Number of Inspection Object Based Annual Supervision Work Programme by Kind of Target, 2018</i> .....	50
2.4.2	JUMLAH OBJEK PEMERIKSAAN BERDASARKAN NON-PPKT MENURUT JENIS SASARAN, 2018 / <i>Number of Non Annual Supervision Work Program Inspection Object by Kind of Target, 2018</i> .....	51

LIST OF TABLE

No. Tabel <i>Table Number</i>	Uraian <i>Description</i>	Halaman <i>Pages</i>
<b>3. PENDUDUK DAN KETENAGAKERJAAN/ <i>Population and Employment</i></b>		
<b>3.1 PENDUDUK / <i>Population</i></b>		
3.1.1	PENDUDUK, LAJU PERTUMBUHAN PENDUDUK, DISTRIBUSI PERSENTASE PENDUDUK, KEPADATAN PENDUDUK, RASIO JENIS KELAMIN PENDUDUK MENURUT KECAMATAN DI KABUPATEN JENEPONTO, 2018 / <i>Population, Population Growth Rate, Percentage Distribution of Population, Population Density, and Population Sex Ratio by Subdistrict in Jeneponto Regency, 2018 .</i>	57
3.1.2	JUMLAH PENDUDUK KABUPATEN JENEPONTO MENURUT KECAMATAN DAN JENIS KELAMIN, 2018 / <i>Population Jeneponto According to the District and Gender, 2018 .....</i>	59
3.1.3	RATA-RATA PENDUDUK PERDESA DAN RATA-RATA ANGGOTA RUMAHTANGGA MENURUT KECAMATAN DI KABUPATEN JENEPONTO, 2018 / <i>Average Population by Village and Average Number of Household by Subdistrict in Jeneponto Regency, 2018</i>	60
3.1.4	BANYAKNYA KEPALA KELUARGA, KEPEMILIKAN KTP DAN JUMLAH AKTA KELAHIRAN YANG DIKELUARKAN MENURUT KECAMATAN DI KABUPATEN JENEPONTO, 2018 / <i>Number of House Holders, Population by Gender, Bith Certificates Issues by Subdistrict in Jeneponto Regency, 2018 .....</i>	61
3.2.1	PENDUDUK MENURUT KELOMPOK UMUR DAN JENIS KELAMIN DI KABUPATEN JENEPONTO, 2018 / <i>Population Number by Age Group and Sex inJeneponto Regency, 2018 .....</i>	63
3.2.2	PENDUDUK MENCARI KERJA MENURUT PENDIDIKAN TERTINGGI DAN JENIS KELAMIN DI KABUPATEN JENEPONTO, 2018 / <i>Population Who Looking for Job by Educational Attainment And Gender In Jeneponto Regency, 2018 .....</i>	64
3.2.3	PENCARI KERJA TERDAFTAR MENURUT KELOMPOK UMUR DAN JENIS KELAMIN DI KABUPATEN JENEPONTO, 2018 / <i>Number of Registered Job Applicants by Age Group and Gender In Jeneponto Regency, 2018.....</i>	65



<b>No. Tabel</b> <i>Table</i> <i>Number</i>	<b>Uraian</b> <i>Description</i>	<b>Halaman</b> <i>Pages</i>
3.2.4	JUMLAH PENDUDUK BERUMUR 15 TAHUN KE ATAS YANG BEKERJA SELAMA SEMINGGU YANG LALU MENURUT JUMLAH JAM KERJA PADA PEKERJAAN UTAMA DAN JENIS KELAMIN, 2018 / <i>Number of Populations Aged 15 Years and Over Who Worked During the Past Week According to the Number of Working Hours in Main Work and Gender, 2018</i> .....	66
<b>4. SOSIAL DNA KESEJAHTERAAN RAKYAT / <i>Social and Welfare</i></b>		
<b>4.1 PENDIDIKAN / <i>Education</i></b>		
4.1.1	JUMLAH SEKOLAH, GURU, DAN MURID TAMAN KANAK-KANAK (TK) DI BAWAH KEMENTERIAN PENDIDIKAN DAN KEBUDAYAAN MENURUT KECAMATAN DI KABUPATEN JENPONTO, 2017/2018 / <i>Number of Schools, Teachers and Pupils In Kindergarten Under The Ministry of Education And Culture by Subdistrict In Jeneponto Regency, 2017/2018</i> .....	72
4.1.2	PERSENTASE PENDUDUK USIA 7–24, MENURUT JENIS KELAMIN, KELOMPOK UMUR SEKOLAH, DAN PARTISIPASI SEKOLAH DI KABUPATEN JENEPONTO, 2018 / <i>Percentage of Population Aged 7-24,s by Sex, Age Group, and School Participation in Jeneponto Regency, 2018</i> .....	73
4.1.3	APM DAN APK MENURUT JENJANG PENDIDIKAN DI KABUPATEN JENEPONTO, 2018 / <i>Net Enrollment Rate dan Gross Enrollment Rate by Educational Level in Jeneponto Regency, 2018</i> .....	74
4.1.4	JUMLAH SEKOLAH, GURU DAN MURID SEKOLAH TAMAN KANAK-KANAK NEGERI MENURUT KECAMATAN DI KABUPATEN JENEPONTO, 2017/2018 / <i>Number of Schools, Teachers and Students of Private Kindergarten by Subdistrict in Jeneponto Regency, 2017/2018</i> .....	75

LIST OF TABLE

<b>No. Tabel</b> <i>Table</i> <i>Number</i>	<b>Uraian</b> <i>Description</i>	<b>Halaman</b> <i>Pages</i>
4.1.5	JUMLAH SEKOLAH, GURU DAN MURID SEKOLAH TAMAN KANAK-KANAK SWASTA MENURUT KECAMATAN DI KABUPATEN JENEPONTO, 2017/2018 <i>Number of Schools, Teachers and Students of Private Kindergarten by Subdistrict in Jeneponto Regency, 2017/2018</i> .....	76
4.1.6	BANYAKNYA SEKOLAH DASAR NEGERI, GURU DAN MURID MENURUT KECAMATAN DI KABUPATEN JENEPONTO, 2017/2018 <i>Number of State Primary School, Teachers and Students by Subdistrict in Jeneponto Regency, 2017/2018</i> .....	77
4.1.7	BANYAKNYA SEKOLAH DASAR SWASTA, GURU DAN MURID MENURUT KECAMATAN DI KABUPATEN JENEPONTO, 2017/2018 <i>Number of Private Primary School, Teachers and Students by Subdistrict in Jeneponto Regency, 2017/2018</i> .....	78
4.1.8	JUMLAH LULUSAN SEKOLAH DASAR NEGERI DAN SWASTA MENURUT KECAMATAN DI KABUPATEN JENEPONTO, 2017/2018 <i>Number of Graduated Students of State/Private Primary School by Subdistrict in Jeneponto Regency, 2017/2018</i> .....	79
4.1.9	BANYAKNYA SEKOLAH LANJUTAN PERTAMA, GURU DAN MURID NEGERI MENURUT KECAMATAN DI KABUPATEN JENEPONTO, 2017/2018 <i>Number of School, Teachers and Student of State Junior High School by Subdistrict in Jeneponto Regency, 2017/2018</i> .....	80
4.1.10	BANYAKNYA SEKOLAH LANJUTAN PERTAMA, GURU DAN MURID SWASTA MENURUT KECAMATAN DI KABUPATEN JENEPONTO, 2017/2018 <i>Number of School, Teachers and Student of Private Junior High School by Subdistrict in Jeneponto Regency, 2017/2018</i> .....	81
4.1.11	JUMLAH LULUSAN SEKOLAH LANJUTAN TINGKAT PERTAMA (SLTP) NEGERI DAN SWASTA MENURUT KECAMATAN DI KABUPATEN JENEPONTO, 2017/2018 <i>Number of Graduated Students of State/Private Senior High Schools by Subdistrict in Jeneponto Regency, 2017/2018</i> .....	82

<b>No. Tabel</b> <i>Table</i> <i>Number</i>	<b>Uraian</b> <i>Description</i>	<b>Halaman</b> <i>Pages</i>
4.1.12	BANYAKNYA SEKOLAH MENENGAH UMUM, GURU DAN MURID NEGERI MENURUT KECAMATAN DI KABUPATEN JENEPONTO, 2017/2018 <i>Number of School, Teachers and Students of Senior High School by Subdistrict in Jeneponto Regency, 2017/2018.....</i>	83
4.1.13	BANYAKNYA SEKOLAH MENENGAH UMUM GURU DAN MURID SWASTA MENURUT KECAMATAN DI KABUPATEN JENEPONTO, 2017/2018 <i>Number of School, Teachers and Students of Senior High Schools by Subdistrict in Jeneponto Regency, 2017/2018.....</i>	84
4.1.14	JUMLAH PESERTA UJIAN SEKOLAH LANJUTAN TINGKAT ATAS (SLTA) NEGERI DAN SWASTA MENURUT KECAMATAN DI KABUPATEN JENEPONTO, 2017/2018 <i>Number of Graduated Students of State/Private Senior High Schools by Subdistrict in Jeneponto Regency, 2017/2018.....</i>	85
4.1.15	BANYAKNYA SEKOLAH MENENGAH KEJURUAN (SMK), GURU DAN MURID NEGERI MENURUT KECAMATAN DI KABUPATEN JENEPONTO, 2017/2018 <i>Number of School, Teachers and Students of State Vocational Senior High School by Subdistrict in Jeneponto Regency, 2017/2018.....</i>	86
4.1.16	BANYAKNYA SEKOLAH MENENGAH KEJURUAN (SMK), GURU DAN MURID SWASTA MENURUT KECAMATAN DI KABUPATEN JENEPONTO, 2017/2018 <i>Number of School, Teachers and Students of Private Vocational Senior High School by Subdistrict in Jeneponto Regency, 2017/2018.....</i>	87
4.1.17	JUMLAH PESERTA UJIAN SEKOLAH MENENGAH KEJURUAN (SMK) NEGERI DAN SWASTA MENURUT KECAMATAN DI KABUPATEN JENEPONTO, 2017/2018 <i>Number of Graduated Students of State/Private Vocational Senior High Schools by Subdistrict in Jeneponto Regency, 2017/2018.....</i>	88
4.1.18	BANYAKNYA SEKOLAH, GURU DAN MURID MAD. RAUDATUL ATHFAL (BUKAN BINAAN DEP. DIKNAS ) PER KECAMATAN DI KABUPATEN JENEPONTO, 2017/2018 <i>Number of School, Teacher and Students of Islamic Kinder Garten ( Non Dept. of National</i>	

LIST OF TABLE

No. Tabel Table Number	Uraian Description	Halaman Pages
	<i>Education Management ) by Subdistrict in Jeneponto Regency, 2017/2018 .....</i>	89
4.1.19	BANYAKNYA SEKOLAH, GURU DAN MURID MADRASAH IBTIDAIYAH NEGERI (BUKAN BINAAN DEP. DIKNAS ) PER KECAMATAN DI KABUPATEN JENEPONTO, 2017/2018 <i>Number of School, Teacher and Students of State Islamic Prmiary School ( ( Non Dept. of National Education Management ) by Subdistrict Jeneponto Regency, 2017/2018.....</i>	90
4.1.20	BANYAKNYA SEKOLAH, GURU DAN MURID MADRASAH IBTIDAIYAH SWASTA (BUKAN BINAAN DEP. DIKNAS ) PER KECAMATAN DI KABUPATEN JENEPONTO, 2017/2018 <i>Number of School, Teacher and Students of Private Islamic Prmiary School ( Non Dept. of National Education Management ) by Subdistrict Jeneponto Regency, 2017/2018.....</i>	91
4.1.21	JUMLAH LULUSAN SEKOLAH MADRASAH IBTIDAIYAH NEGERI DAN SWASTA MENURUT KECAMATAN DI KABUPATEN JENEPONTO, 2017/2018 <i>Number of Graduated Students of Private/State Islamic Primary School by Subdistrict in Jeneponto Regency, 2017/2018.....</i>	92
4.1.22	BANYAKNYA SEKOLAH, GURU DAN MURID MADRASAH TSANAWIYAH SWASTA (BUKAN BINAAN DIKNAS) PER KECAMATAN DI KABUPATEN JENEPONTO, 2017/2018 <i>Number of School, Teachers and Students of Private Islamic Junior High School (Non National Education Management) by Subdistrict in Jeneponto Regency, 2017/2018.....</i>	93
4.1.23	BANYAKNYA SEKOLAH, GURU DAN MURID MADRASAH TSANAWIYAH NEGERI (BUKAN BINAAN DIKNAS) PER KECAMATAN DI KABUPATEN JENEPONTO, 2017/2017 <i>Number of School, Teachers and Students of Public Islamic Junior High School (Non National Education Management) by Subdistrict in Jeneponto Regency, 2017/2018 .....</i>	94

<b>No. Tabel</b> <i>Table</i> <i>Number</i>	<b>Uraian</b> <i>Description</i>	<b>Halaman</b> <i>Pages</i>
4.1.24	JUMLAH LULUSAN SEKOLAH MADRASAH TSANAWIYAH NEGERI DAN SWASTA MENURUT KECAMATAN DI KABUPATEN JENEPONTO, 2017/2018 <i>Number of Graduated Students of Private/State Islamic Junior High School by Subdistrict in Jeneponto Regency, 2017/2018</i> .....	95
4.1.25	BANYAKNYA SEKOLAH, GURU DAN MURID MADRASAH ALIYAH NEGERI (BUKAN BINAAN DIKNAS) PER KECAMATAN DI KABUPATEN JENEPONTO, 2017/2018 <i>Number of School, Teachers and Students of State Islamic Senior High School (Non National Education Management) by Subdistrict in Jeneponto Regency, 2017/2018</i> .....	96
4.1.26	BANYAKNYA SEKOLAH, GURU DAN MURID MADRASAH ALIYAH SWASTA (BUKAN BINAAN DIKNAS) PER KECAMATAN DI KABUPATEN JENEPONTO, 2017/2018 <i>Number of School, Teachers and Students of Private Islamic Senior High School (Non National Education Management) by Subdistrict in Jeneponto Regency, 2017/2018</i> .....	97
4.1.27	JUMLAH LULUSAN SEKOLAH MADRASAH ALIYAH NEGERI DAN SWASTA MENURUT KECAMATAN DI KABUPATEN JENEPONTO, 2017/2018 <i>Number of Graduated Students of Private/State Islamic Senior High School by Subdistrict in Jeneponto Regency, 2017/2018</i> .....	98
4.1.28	JUMLAH MAHASISWA PERGURUAN TINGGI DI RINCI MENURUT PERGURUAN TINGGI DAN JENIS KELAMIN DI KABUPATEN JENEPONTO, 2017/2018 <i>Number of University/College Students by Colleges and Sex in Jeneponto Regency, 2017/2018</i> .....	99
4.1.29	BANYAKNYA DOSEN TENAGA PENGAJAR MENURUT KLASIFIKASI TENAGA PENGAJAR DI KABUPATEN JENEPONTO, AJARAN 2017/2018 <i>Number of teacher by their education background level and position In Jeneponto Regency, 2017/2018</i> . ....	100

LIST OF TABLE

No. Tabel <i>Table</i> Number	Uraian <i>Description</i>	Halaman <i>Pages</i>
<b>4.2 KESEHATAN / Health</b>		
4.2.1	BANYAKNYA TENAGA KESEHATAN MENURUT JENIS KEAHLIAN/ PROFESI DI KABUPATEN JENEPONTO, 2014-2018 <i>Number of Health Personnel by Kind Profession in Jeneponto Regency, 2014-2018.....</i>	101
4.2.2	JUMLAH TENAGA KESEHATAN MENURUT KECAMATAN DI KABUPATEN JENEPONTO, 2018 <i>Number of Health Personel by Subdistrict in Jeneponto Regency, 2018 .....</i>	102
4.2.3	BANYAKNYA PUSKESMAS DAN POSYANDU MENURUT KECAMATAN DI KABUPATEN JENEPONTO, 2018 <i>Number of Public Health Centers (PHC) Polyclinics and Integrated Medical Servis Unit (IMSU) by Subdistrict in Jeneponto Regency, 2018 ....</i>	103
4.2.4	JUMLAH RUMAH SAKIT UMUM, RUMAH SAKIT KHUSUS, RUMAH SAKIT/RUMAH BERSALIN, PUSKESMAS, KLINIK/BALAI KESEHATAN, POSYANDU, DAN POLINDES MENNURUT KECAMATAN DI KABUPATEN JENEPONTO, 2018 <i>Number of General Hospital, Special Hospital, Maternity Hospital and Public Health Center, Medical Clinic, Integrated Service Post, Village Maternity Cottage by Subdistrict in Jeneponto Regency, 2018.....</i>	104
4.2.5	JUMLAH KELAHIRAN PADA RUMAH SAKIT BERSALIN DAN PUSKESMAS MENURUT KECAMATAN DI KABUPATEN JENEPONTO, 2018 <i>Number of birth at Maternity Hospital and Public health Centers by Subdistrict in Jeneponto Regency, 2018</i>	106
4.2.6	JUMLAH PERSALINAN YANG DITOLONG OLEH TENAGA KESEHATAN DAN DUKUN MENURUT KECAMATAN DI KABUPATEN JENEPONTO, 2018 <i>Number of Child-Birth Handed by Medical Personnel and Midwife by Subdistrict in Jeneponto Regency, 2018.....</i>	107
4.2.7	BANYAKNYA PENDERITA PENYAKIT MENULAR YANG DAPAT MEWABAH DI KABUPATEN JENEPONTO, 2018 <i>Number of Contagions disease sufferer According to the Kind of Contagions disease to be Spreaded in Jeneponto Regency, 2018.....</i>	108

<b>No. Tabel</b> <i>Table</i> <i>Number</i>	<b>Uraian</b> <i>Description</i>	<b>Halaman</b> <i>Pages</i>
4.2.8	JUMLAH PENDUDUK YANG DI IMUNISASI PER JENIS VAKSINASI PERKECAMATAN DI KABUPATEN JENEPONTO, 2018 <i>Number of Immunized People According to the Kind of Vaccine used by Subdistrict in Jeneponto Regency, 2018.....</i>	109
4.2.9	SASARAN TT WUS MENURUT KECAMATAN, 2017 DI KABUPATEN JENEPONTO, 2018 <i>Target of TT WUS and Syringe Needs by Subdistrict in Jeneponto Regency, 2018.....</i>	112
4.2.10	PEMBERANTASAN PENYAKIT KUSTA MENURUT JENISNYA DI KABUPATEN JENEPONTO, 2018 <i>Leprosy Control by Kind of Leprosy and Control in Jeneponto Regency, 2018.....</i>	113
<b>4.3 AGAMA DAN SOSIAL LAINNYA / Religion and Other Social Affairs</b>		
4.3.1	PENDUDUK MENURUT KECAMATAN DAN AGAMA DI KABUPATEN JENEPONTO, 2018 <i>resident of according to subdistrict and religion in regency of jeneponto, 2018 .....</i>	114
4.3.2	BANYAKNYA TEMPAT PERIBADATAN MENURUT AGAMA PER KECAMATAN DI KABUPATEN JENEPONTO, 2018 <i>Number of Warship Honees by Subdistrict in Jeneponto Regency, 2018.....</i>	115
4.3.3	JUMLAH DESA / KELURAHAN YANG MENGALAMI BENCANA ALAM MENURUT KECAMATAN DI KABUPATEN JENEPONTO, 2018 <i>Number of Villages that Had Natural Disaster by Subdistrict in Jeneponto Regency, 2018 .....</i>	116
4.3.4	BANYAKNYA ROHANIAWAN MENURUT AGAMA PER KECAMATAN DI KABUPATEN JENEPONTO, 2018 <i>Number of Spiritual Leaders by Religion per Subdistrict in Jeneponto Regency, 2018 .....</i>	117
4.3.5	PERKEMBANGAN JUMLAH JEMAAH HAJI YANG DIBERANGKATKAN KE TANAH SUCI (MEKKAH) PER KECAMATAN DI KABUPATEN JENEPONTO, 2018 <i>Progress Number of Moslem Pilgrim Leaving for Mocca PerSubdistrict in Jeneponto Regency, 2018 .....</i>	118

LIST OF TABLE

No. Tabel Table Number	Uraian Description	Halaman Pages
4.3.6	BANYAKNYA QURBAN MENURUT PEMBERI, PENERIMA DAN JENIS HEWAN QURBAN DIRINCI PER KECAMATAN DI KABUPATEN JENEPONTO, 2018 <i>Number of Slaughtered Sacrificial Animal According to Moslem Donor and Meat Receivers and Kind of Sacrificial Animal Per Subdistrict in Jeneponto Regency, 2018</i> .....	119
4.3.7	GARIS KEMISKINAN DAN PENDUDUK MISKIN DI KABUPATEN JENEPONTO, 2014 - 2018 <i>Complete Data Prosecution cases Important at Kejaksaan Negeri Jeneponto in Jeneponto Regency, 2014 - 2018</i> .....	120
4.3.8	REKAPITULASI DATA PERKARA PENTING TAHAP PENUNTUTAN PADA KEJAKSAAN NEGERI JENEPONTO, 2018 <i>Complete Data Prosecution cases Important Kejaksaan Negeri Jeneponto in Jeneponto Regency, 2018</i> .....	121
4.3.9	JUMLAH PELANGGARAN PIDANA DISELESAIKAN KEJAKSAAN NEGERI JENEPONTO MENURUT JENIS PERKARA, 2018 <i>Number of Sentenced by State Prosecutor Office of Jeneponto Regency, 2018</i> .....	122
4.3.10	JUMLAH TAHANAN KEJAKSAAN NEGERI JENEPONTO MENURUT BULAN DAN JENIS PERKARA, 2018 <i>Number of Criminal Arrest by State Prosecutor Office of Jeneponto Regency According to the Type of Crimes per Month, 2018</i> .....	123
4.3.11	JUMLAH TAHANAN DISELESAIKAN KEJAKSAAN NEGERI JENEPONTO MENURUT BULAN DAN JENIS PERKARA PIDANA, 2018 <i>Number of Sentenced Arrest by State Prosecutor Office of Jeneponto by Type of Crimes per Month, 2018</i> .....	124
4.3.12	JUMLAH PENYELESAIAN TAHANAN KEJAKSAAN NEGERI JENEPONTO MENURUT BULAN DAN JENIS PENYELESAIAN , 2018 <i>Number of Sentenced Arrest by State Prosecutor Office of Jeneponto by Type of Sentence, 2018</i> .....	125



<b>No. Tabel</b> <i>Table</i> <i>Number</i>	<b>Uraian</b> <i>Description</i>	<b>Halaman</b> <i>Pages</i>
4.3.13	JUMLAH PERKARA DAN TERDAKWA DALAM PERKARA PIDANA DI KABUPATEN JENEPONTO, 2018 <i>Number of Cases and Accuseds in Jeneponto Regency Year 2018</i> .....	126
4.3.14	JUMLAH PERKARA DALAM PERKARA PIDANA YANG DITERIMA DI KABUPATEN JENEPONTO, 2018 <i>Number of Accepted Criminal Cases by Kind of Criminal in Jeneponto Regency, 2018</i> ...	127
4.3.15	JUMLAH PERKARA DALAM PERKARA PIDANA DI KABUPATEN JENEPONTO, 2018 <i>Number of Criminal Cases in Jeneponto Regency, 2018</i> .....	128
4.3.16	JUMLAH PERKARA BERDASARKAN STATUS PUTUSAN PENGADILAN AGAMA DI KABUPATEN JENEPONTO, 2018 <i>Number of Case Based on Status of Decision of Religious Court in Jeneponto Regency, 2018</i> .....	130
4.3.17	BANYAKNYA PERKARA DITERIMA/DIPUTUS OLEH PENGADILAN AGAMA DIRINCI PER BULAN DI KABUPATEN JENEPONTO, 2018 <i>Number of Received Cases and Sentenced Cases by Jeneponto Religions Court Per Month in Jeneponto Regency, 2018</i> .....	131
4.3.18	BANYAKNYA PERKARA DITERIMA PENGADILAN AGAMA DIRINCI PER BULAN DAN JENISNYA DI KABUPATEN JENEPONTO, 2018 <i>Number of Cases Received by Jeneponto Religions Court Per Month and Kind of Cases in Jeneponto Regency, 2018</i> .....	132
4.3.19	BANYAKNYA PERKARA DIPUTUS OLEH PENGADILAN AGAMA DIRINCI PER JENIS PERKARA DI KABUPATEN JENEPONTO, 2018 <i>Number of Sentenced Cases by Jeneponto Religions Court by Kind of Cases in Jeneponto Regency, 2018</i> .....	134
4.3.20	JUMLAH PENYANDANG MASALAH KESEJAHTERAAN SOSIAL MENURUT KECAMATAN DI KABUPATEN JENEPONTO, 2018 <i>Number of Social Problem Bearing People per Subdistrict and Kind of Social Problem in Jeneponto Regency, 2018</i> .....	136

LIST OF TABLE

<b>No. Tabel</b> <i>Table</i> <i>Number</i>	<b>Uraian</b> <i>Description</i>	<b>Halaman</b> <i>Pages</i>
4.3.21	JUMLAH PENYANDANG CACAT MENURUT KECAMATAN DI KABUPATEN JENEPONTO, 2018 <i>Number of Physical Defect by Subdistrict and Kind of Social Problem in Jeneponto Regency (Person), 2018</i> .....	138
4.3.22	BANYAKNYA SIM YANG DIKELUARKAN MENURUT JENISNYA DI KABUPATEN JENEPONTO, 2018 <i>Number of Driver's Lincense in Jeneponto Regency, 2018</i> .....	139
4.3.23	JUMLAH PELANGGARAN LALU LINTAS DI KABUPATEN JENEPONTO, 2014 - 2018 <i>Number of Traffic violation in Jeneponto Regency, 2014 - 2018</i> .....	140
4.3.24	JUMLAH KECELAKAAN LALU LINTAS DAN KERUGIAN MATERI PER BULAN DI KABUPATEN JENEPONTO, 2018 <i>Number of Traffic Accident and Losses per Month in Jeneponto Regency, 2018</i> .....	141
4.3.25	JUMLAH RUMAH MENURUT KELAYAKANNYA DI KABUPATEN JENEPONTO, 2018 <i>Number of House in Jeneponto Regency, 2018</i> .....	142
4.3.26	JUMLAH RUMAH YANG MEMILIKI IMB DI KABUPATEN JENEPONTO, 2018 <i>Number of House Wich Have IMB in Jeneponto Regency, 2018</i> .....	143
4.3.27	JUMLAH USAHA YANG MEMILIKI SITU/SIUP DAN RUMAH YANG MEMILIKI IMB DI KABUPATEN JENEPONTO, 2018 <i>Number of Enterprise which have SITU/SIUP and House wich have IMB in Jeneponto Regency, 2018</i> .....	144

**5. PERTANIAN / Agriculture**

**5.1 TANAMAN PANGAN / Food Crops**

5.1.1	LUAS TANAM, PRODUKSI, DAN RATA-RATA PRODUKSI PADI SAWAH DI KABUPATEN JENEPONTO, 2018 <i>Planted Area, Production and Average Production of WetLand Rice in Jeneponto Regency, 2018</i> .....	153
-------	--	-----

<b>No. Tabel</b> <i>Table</i> <i>Number</i>	<b>Uraian</b> <i>Description</i>	<b>Halaman</b> <i>Pages</i>
5.1.2	LUAS TANAM DAN LUAS PANEN PADI SAWAH DI KABUPATEN JENEPONTO, 2018 <i>Planted Area and Harvest Area of Wet Land Rice in Jeneponto Regency, 2018</i> .....	154
5.1.3	PRODUKSI JAGUNG DAN KEDELAI MENURUT KECAMATAN DI KABUPATEN JENEPONTO, 2018 <i>Production of Maize and Soybeans by Subdistrict in Jeneponto Regency, 2018</i> .....	155
5.1.4	LUAS TANAM, LUAS PANEN, PRODUKSI, DAN RATA-RATA PRODUKSI PADI LADANG DI KABUPATEN JENEPONTO, 2018 <i>Planted Area, Harvested Area, Production, and Average Production of Dry Land Rice in Jeneponto Regency, 2018</i> .....	156
5.1.5	LUAS TANAM, LUAS PANEN, PRODUKSI, DAN RATA-RATA PRODUKSI JAGUNG DI KABUPATEN JENEPONTO, 2018 <i>Planted Area, Harvested Area , Production, and Average Production of Corn in Jeneponto Regency Year 2018</i> .....	157
5.1.6	LUAS TANAM, LUAS PANEN, PRODUKSI, DAN RATA-RATA PRODUKSI UBI JALAR DI KABUPATEN JENEPONTO, 2018 <i>Planted Area, Harvested Area , Production, and Average Production of Sweet Potatos in Jeneponto Regency Year 2018</i> .....	158
5.1.7	LUAS TANAM, LUAS PANEN, PRODUKSI, DAN RATA-RATA PRODUKSI UBI KAYU DI KABUPATEN JENEPONTO, 2018 <i>Planted Area, Harvested Area , Production, and Average Production of Cassava in Jeneponto Regency Year 2018</i> .....	159
5.1.8	LUAS TANAM, LUAS PANEN, PRODUKSI, DAN RATA-RATA PRODUKSI KACANG TANAH DI KABUPATEN JENEPONTO, 2018 <i>Planted Area, Harvested Area , Production, and Average Production of Peanut in Jeneponto Regency Year 2018</i> .....	160
5.1.9	LUAS TANAM, LUAS PANEN, PRODUKSI, DAN RATA-RATA PRODUKSI KEDELAI DI KABUPATEN JENEPONTO, 2018 <i>Planted Area, Harvested Area , Production, and Average Production of Soybeans in Jeneponto Regency Year 2018</i> .....	161

## LIST OF TABLE

<b>No. Tabel</b> <i>Table</i> <i>Number</i>	<b>Uraian</b> <i>Description</i>	<b>Halaman</b> <i>Pages</i>
5.1.10	LUAS TANAM, LUAS PANEN, PRODUKSI, DAN RATA-RATA PRODUKSI KACANG HIJAU DI KABUPATEN JENEPONTO, 2018 <i>Planted Area, Harvested Area , Production, and Average Production of Green beans in Jeneponto Regency Year 2018 .....</i>	162
<b>5.2 HORTIKULTURA / Horticulture</b>		
5.2.1	JUMLAH POHON DAN PRODUKSI BUAH-BUAHAN MENURUT JENISNYA DI KABUPATEN JENEPONTO, 2018 <i>Number of Fruit Tree and Production in Jeneponto Regency, 2018.....</i>	163
5.2.2	LUAS PANEN DAN PRODUKSI TANAMAN SAYUR-SAYURAN MENURUT JENISNYA DI KABUPATEN JENEPONTO, 2018 <i>Harvested Area and Production of Vegetable by Vegetable Type in Jeneponto Regency, 2018 .....</i>	164
<b>5.3 PERKEBUNAN / Estate Crops</b>		
5.3.1	LUAS AREAL TANAMAN PERKEBUNAN MENURUT KECAMATAN DAN JENIS TANAMAN DI KABUPATEN JENEPONTO (RIBU Ha), 2018 <i>Planted Area of Estate Crops by Subdistrict and Type of Crops in Jeneponto Regency (thousand Ha), 2018 .....</i>	165
5.3.2	PRODUKSI TANAMAN PERKEBUNAN MENURUT KECAMATAN DAN JENIS TANAMAN DI KABUPATEN JENEPONTO (RIBU Ha), 2018 <i>Production of Estate Crops by Subdistrict and Type of Crops in Jeneponto Regency (thousand Ha), 2018 .....</i>	168
5.3.3	LUAS DAN RODUKSI TANAMAN PERKEBUNAN MENURUT JENISNYA PER KECAMATAN DI KABUPATEN JENEPONTO, 2018 <i>Area and Production of Estate by Crop Type and Subdistrict in Jeneponto Regency, 2018.....</i>	171
5.3.4	BANYAKNYA PETANI TANAMAN PERKEBUNAN RAKYAT PER KECAMATAN DI KABUPATEN JENEPONTO, 2018 <i>A Numbers Of Small Estate Farmer by Sub DistrictsIn Jeneponto Regency, 2018</i>	176

<b>No. Tabel</b> <i>Table</i> <i>Number</i>	<b>Uraian</b> <i>Description</i>	<b>Halaman</b> <i>Pages</i>
5.3.5	BANYAKNYA VOLUME PENGUSAHAAN HUTAN KAYU SERTA NILAINYA DI KABUPATEN JENEPONTO, 2018 <i>Number of Forest Timber volume and value in Jeneponto Regency, 2018.....</i>	179
5.3.6	BANYAKNYA TENAGA KERJA DAN UPAH JASA KEHUTANAN DI KABUPATEN JENEPONTO, 2018 <i>Number of Workes Timber and value in Jeneponto Regency, 2018.....</i>	180
5.3.7	LUAS HUTAN MENURUT KLASIFIKASINYA PER KECAMATAN DI KABUPATEN JENEPONTO, 2018 <i>Forest Area and Classification per Subdistrict in Jeneponto Regency, 2018.....</i>	181
5.4.1	BANYAKNYA RUMAH TANGGA PERIKANAN LAUT DAN DARAT DI KABUPATEN JENEPONTO, 2018 <i>Number of Fishing Households Sea Fisher And Land In Jeneponto Regency , 2018 .....</i>	182
5.4.2	PRODUKSI PERIKANAN LAUT DAN DARAT DI KABUPATEN JENEPONTO, 2018 <i>Fisheries Production in the Sea and Land in Jeneponto Regency, 2018 .....</i>	183
5.4.3	BANYAKNYA PERAHU/KAPAL PENANGKAP IKAN DI KABUPATEN JENEPONTO, 2018 <i>Number of Non Motorized and Motorized Fishing Boats and Ships per Subdistrict in Jeneponto Regency, 2018 .....</i>	184
5.4.4	BANYAKNYA ALAT PENANGKAP IKAN MENURUT JENISNYA DAN KECAMATAN DI KABUPATEN JENEPONTO , 2018 <i>Number of Fishery Tools by Type and Subdistrict in Jeneponto Regency, 2018 .....</i>	185
5.4.5	LUAS AREAL TAMBAK PANTAI MENURUT KECAMATAN DI KABUPATEN JENEPONTO, 2018 <i>Area of Salty Fishpond per Subdistrict In Jeneponto Regency, 2018.....</i>	187
5.4.6	PRODUKSI BUDIDAYA TAMBAK MENURUT KECAMATAN DI KABUPATEN JENEPONTO, 2018 (TON) <i>Productionof Salty and Fresh Water Fish Ponds per Subdistrict In Jeneponto Regency, 2018 (Ton) .....</i>	188

LIST OF TABLE

No. Tabel Table Number	Uraian Description	Halaman Pages
5.4.7	PRODUKSI RUMPUT LAUT MENURUT KECAMATAN DI KABUPATEN JENEPONTO , 2014-2018 (TON) <i>Production of Seaweeds per Subdistrict In Jeneponto Regency, 2014- 2018</i> .....	189
5.4.8	PRODUKSI IKAN MENURUT JENIS IKAN DI KABUPATEN JENEPONTO, 2018 <i>Fish Production by Fish Type In Jeneponto Regency, 2018</i> .....	190
5.5.1	POPULASI TERNAK BESAR DAN KECIL MENURUT JENISNYA DI KABUPATEN JENEPONTO, 2014-2018 <i>livestock Population by Kind of livestock per Year in Jeneponto Regency, 2014-2018 (EKOR / / In Animals Unit)</i> .....	192
5.5.2	POPULASI TERNAK MENURUT KECAMATAN DI KABUPATEN JENEPONTO, 2018 <i>Livestock Population per Subdistrict in Jeneponto Regency, 2018 (EKOR / In Animals Unit)</i> .....	193
5.5.3	POPULASI UNGGAS MENURUT JENISNYA DI KABUPATEN JENEPONTO, 2014-2018 / <i>Poultry Population by Kind of Poultry in Jeneponto Regency, 2014-2018 (EKOR / / In Animals Unit)</i> ....	194
5.5.4	BANYAKNYA PEMOTONGAN MENURUT JENIS TERNAK DI KABUPATEN JENEPONTO, 2014-2018 <i>Number of Slaughtered Animals by Kind of Livestock per, in Jeneponto Regency, 2014-2018 (Dalam Ekor/ In Animals Unit)</i> .....	195
5.5.5	BANYAKNYA TERNAK YANG DIBAWA MASUK MENURUT JENIS TERNAK DI KABUPATEN JENEPONTO, 2018 <i>Number of Incoming Livestock by Kind of Livestock per Three- Mouthly in Jeneponto Regency, 2018</i> .....	196
5.5.6	BANYAKNYA TERNAK YANG DIBAWA KELUAR MENURUT JENIS TERNAK DI KABUPATEN JENEPONTO, 2018 <i>Number of Outcoming Livestock by Kind of Livestock per Three- Mouthly in Jeneponto Regency, 2018</i> .....	197

<b>No. Tabel</b> <i>Table</i> <i>Number</i>	<b>Uraian</b> <i>Description</i>	<b>Halaman</b> <i>Pages</i>
<b>6. PERINDUSTRIAN, PERTAMBANGAN DAN ENERGI / <i>Manufacturing, Mining and Energy</i></b>		
6.1.1	BIDANG USAHA (BUAH) , NILAI INVESTASI, NILAI BAHAN BAKU, NILAI PRODUKSI DAN NILAI TAMBAH SEKTOR INDUSTRI DI KABUPATEN JENEPONTO, 2015-2018 <i>Business Sector, Investment Value, Material Value and Production Value of Industrial Sector In Jeneponto Regency, 2015-2018.....</i>	203
6.1.2	BANYAKNYA UNIT USAHA, TENAGA KERJA, BESARNYA INVESTASI DAN NILAI PRODUKSI INDUSTRI KECIL DI KABUPATEN JENEPONTO, 2015-2018 <i>Number Of Unit Of Effort, Labour, Level Of Industrial Production Rate And Invesment Minimize In Jeneponto Regency, 2015-2018.....</i>	204
6.1.3	LUAS AREAL, JUMLAH UNIT USAHA, JUMLAH TENAGA KERJA, DAN RATA-RATA PRODUKSI PENGGARAMAN DI KABUPATEN JENEPONTO, 2015-2018 <i>Total Area, Number of Establishment Units, Labor, and Production Average of Salt In Jeneponto Regency, 2015-2018 .....</i>	205
6.1.4	JUMLAH PERUSAHAAN, TENAGA KERJA DAN INVESTASI DARI TIAP -TIAP KELOMPOK INDUSTRI MENURUT INDUK ISIC DI KABUPATEN JENEPONTO, 2018 <i>Number of Establishment, Workers, and Investment of Manufacturing Industries by Indtrial Classification in Jeneponto Regency, 2018.....</i>	206
6.2.1	JUMLAH PELANGGAN LISTRIK , DAYA TERSAMBUNG, NILAI PRODUKSI, DAN DAYA TERJANGKAU MENURUT RANTING/SUB RANTING DI KABUPATEN JENEPONTO, 2018 <i>Number Of Consumers, Installed Capacity, Production Value, and Reaching Capacity by Sub Branch/Sub Subbranch In Jeneponto Regency, 2018 .....</i>	207
6.2.2	JUMLAH GARDU DAN PANJANG JARINGAN PLN MENURUT RANTING/SUBRANTING DI KABUPATEN JENEPONTO, 2018 <i>Number of Relay Station and Network Length of PLN by Subbranch/Sub Subbranch In Jeneponto Regency, 2018.....</i>	208

## LIST OF TABLE

<b>No. Tabel</b> <i>Table</i> <i>Number</i>	<b>Uraian</b> <i>Description</i>	<b>Halaman</b> <i>Pages</i>
6.3.1	BANYAKNYA PELANGGAN AIR MINUM MENURUT KATEGORI PELANGGAN DI KABUPATEN JENEPONTO, 2015-2018 <i>Number Of Cunsumers Of Drinking Water Of According To Cunsumers Category In Jeneponto Regency, 2015-2018</i> .....	209
6.3.2	BANYAKNYA PELANGGAN DAN AIR MINUM DISALURKAN OLEH PAM JENEPONTO MENURUT SARANA, 2018 <i>Number of Consumers and distribution of Water by Water Supply Enterprise Jeneponto Regency, 2018</i> .....	210
<b>7. HOTEL DAN PARIWISATA / <i>Hotel and Tourism</i></b>		
7.1	JUMLAH HOTEL DAN AKOMODASI LAINNYA MENURUT KLASIFIKASI DI KABUPATEN JENEPONTO, 2014-2018. <i>Length Number of Hotel and Other Accomodations by Classification in Jeneponto Regency, 2014 - 2018</i> .....	215
7.2	BANYAKNYA TAMU ASING DAN TAMU DOMESTIK YANG MENGINAP MENURUT BULAN DI KABUPATEN JENEPONTO, 2018. <i>Sum of Foreign and Domestic Visitors by Month In Jeneponto Regency, 2018</i> .....	216
7.3	TINGKAT PENGHUNIAN KAMAR HOTEL DAN AKOMODASI LAINNYA MENURUT JENIS HOTEL DAN BULAN DI KABUPATEN JENEPONTO, 2018. <i>Room Occupancy Rate of Hotels and Other Accommodation and Month In Jeneponto Regency, 2018</i> .....	217
7.4	JUMLAH POTENSI OBJEK WISATA MENURUT KECAMATAN DI KABUPATEN JENEPONTO, 2018. <i>Number of Potential Destination Object by Subdistrict In Jeneponto Regency, 2018</i> ....	218
<b>8. PENDAPATAN REGIONAL/<i>Regional Income</i></b>		
8.1	PRODUK DOMESTIK BRUTO ATAS DASAR HARGA BERLAKU MENURUT LAPANGAN USAHA (MILIAR RUPIAH), 2018. <i>Gross</i>	



<b>No. Tabel</b> <i>Table</i> <i>Number</i>	<b>Uraian</b> <i>Description</i>	<b>Halaman</b> <i>Pages</i>
	<i>Domestic Product at Current Market Prices By Industry (billion rupiah), 2018 .....</i>	223
8.2	PRODUK DOMESTIK BRUTO ATAS DASAR HARGA KONSTAN 2010 MENURUT LAPANGAN USAHA (MILIAR RUPIAH), 2018. <i>Gross Domestic Product at 2010 Constant Market Prices by Industry (billion rupiahs) .....</i>	228
8.3	DISTRIBUSI PERSENTASE PRODUK DOMESTIK REGIONAL BRUTO ATAS DASAR HARGA BERLAKU MENURUT LAPANGAN USAHA <i>Percentage Distribution of Gross Regional Domestic Product by Industrial Origin at Current Market Price .....</i>	233
8.4	LAJU PERTUMBUHAN PRODUK DOMESTIK BRUTO ATAS DASAR HARGA KONSTAN 2010 MENURUT LAPANGAN USAHA (PERSEN). <i>Growth Rate of Gross Domestic Product at 2010 Constant Prices According to Industry (percent) .....</i>	238
8.5	PRODUK DOMESTIK MENURUT JENIS PENGELUARAN ATAS DASAR HARGA BERLAKU (MILIAR RUPIAH), 2018. <i>Gross Domestic Product by Type of Expenditure at Current Market Prices (billion rupiahs) .....</i>	243
8.6	PRODUK DOMESTIK MENURUT JENIS PENGELUARAN ATAS DASAR HARGA KONSTAN (MILIAR RUPIAH), 2018. <i>Gross Domestic Product by Type of Expenditure at Constant Market Prices (billion rupiahs) .....</i>	245
8.7	PERKEMBANGAN PRODUK DOMESTIK REGIONAL BRUTO KABUPATEN JENEPONTO, 2014-2018. <i>Growth of Gross Regional Domestic Product of Jeneponto Regency, 2014 - 2018 .....</i>	247
 <b>9. TRANSPORTASI DAN KOMUNIKASI / <i>Transportation and Communication</i></b>		
9.1.1	PANJANG JALAN MENURUT KELAS JALAN DI KABUPATEN JENEPONTO, 2015-2018 (KM). <i>Length Road According To Class Road In Jeneponto Regency, 2015-2018 ( Km).....</i>	253

## LIST OF TABLE

No. Tabel Table Number	Uraian Description	Halaman Pages
9.1.2	PANJANG JALAN MENURUT JENIS PERMUKAAN DI KABUPATEN JENEPONTO, 2015-2018. <i>The Road Length According to Kind of Surface in Jeneponto Regency, 2015-2018</i> .....	254
9.1.3	PANJANG JALAN MENURUT KONDISI JALAN DI KABUPATEN JENEPONTO, 2015-2018. <i>The Road Length According Condition in Jeneponto Regency, 2015-2018</i> .....	255
9.1.4	PANJANG JALAN MENURUT STATUS ADMINISTRASI JALAN DI KABUPATEN JENEPONTO, 2017 – 2018. <i>The Road Length by Its Administration Status in Jeneponto Regency, 2017 - 2018</i> .....	256
9.1.5	JUMLAH DAN PANJANG JEMBATAN MENURUT JENIS JEMBATAN DI KABUPATEN JENEPONTO, 2017 – 2018. <i>Number And Long Bridge by Type Bridge in Jeneponto Regency, 2017-2018</i> .....	257
9.2.1	PERKEMBANGAN JUMLAH KENDARAAN BERMOTOR RODA 4-6 (WAJIB UJI) DI KABUPATEN JENEPONTO, 2015-2018. <i>The Growth of Number of Motorize with 4-6 wheels (General Test) In Jeneponto Regency, 2015-2018</i> .....	258
9.2.2	BANYAKNYA KENDARAAN ANGKUTAN YANG MASUK JEMBATAN TIMBANG DAN MUATANNYA DI KABUPATEN JENEPONTO, 2014-2018. <i>Number of Motorize Incoming Of Weighing-Bridge And Its Payload In Jeneponto Regency, 2014-2018</i> .....	259
9.2.3	BANYAKNYA KUNJUNGAN KAPAL DAN JUMLAH/ISI KOTOR DIRINCI MENURUT BULAN DI PELABUHAN JENEPONTO, 2018. <i>Number of Ship Visiting and Gross Capacity by Month at Port of Jeneponto, 2018</i> .....	260
9.2.4	BANYAKNYA BARANG YANG DIBONGKAR MELALUI PELABUHAN LAUT JENEPONTO MENURUT KELOMPOK BARANG, 2015-2018. <i>Number of Luggage Unloaded at Sea Port of Jeneponto by its Categories, 2015-2018</i> .....	261

No. Tabel Table Number	Uraian Description	Halaman Pages
9.2.5	BANYAKNYA BARANG YANG DIMUAT MELALUI PELABUHAN LAUT JENEPONTO MENURUT KELOMPOK BARANG, 2015-2018. <i>Number of Luggage Loaded at Sea Port of Jeneponto by its Categories, 2015-2018</i> .....	262
9.3.1	BANYAKNYA KANTOR POS MENURUT KECAMATAN DI KABUPATEN JENEPONTO, 2015-2018. <i>Number Of Post Office Of According To SubSubdistrict In Jeneponto Regency , 2015-2018..</i>	263
9.3.2	BANYAKNYA SURAT POS YANG DIKIRIM MENURUT JENISNYA PADA KANTOR POS KABUPATEN JENEPONTO, 2015-2018 <i>Number of Mail Send by Post Office by Kind Mails in Jeneponto Regency, 2015-2018</i> .....	264
9.3.3	BANYAKNYA SURAT POS YANG DITERIMA MENURUT JENISNYA PADA KANTOR POS KABUPATEN JENEPONTO, 2015-2018 <i>Number of Mail Received by Post Office by Kind Mails in Jeneponto Regency, 2015-2018</i> .....	265
9.3.4	BANYAKNYA PAKET POS MENURUT JENISNYA PADA KANTOR POS KABUPATEN JENEPONTO, 2015-2018 <i>Number Of Parcel Post Of According To Its Type At Post Office Of Jeneponto Regency , 2015-2018</i> .....	266
9.3.5	BANYAKNYA WESEL POS DI KABUPATEN JENEPONTO, 2015-2018 <i>Number of Money Order in Jeneponto Regency, 2015-2018</i> .....	267
9.3.6	BANYAKNYA TABUNGAN MELALUI KANTOR POS DI KABUPATEN JENEPONTO, 2012-2018 <i>Number Of Saving Of Through Post Office In Jeneponto Regency , 2012-2018</i> .....	268
9.3.7	BANYAKNYA GIRO POS, CEK POS DAN PEMBAYARAN PENSIUN PADA KANTOR POS DI KABUPATEN JENEPONTO, 2018 <i>Number Of Post Giro, Check Post And The Retired Payment At Post Office In Jeneponto Regency, 2018</i> .....	269
9.4.1	BANYAKNYA SENTRAL DAN JARINGAN TELEPON MENURUT KLASIFIKASINYA DI KABUPATEN JENEPONTO, 2014 - 2018 <i>Number of Central and Telephone Network By its Clasification in Jeneponto Regency, 2014 - 2018</i> .....	270

LIST OF TABLE

<b>No. Tabel</b> <i>Table</i> <i>Number</i>	<b>Uraian</b> <i>Description</i>	<b>Halaman</b> <i>Pages</i>
9.4.2	BANYAKNYA SENTRAL, KAPASITAS SAMBUNGAN INDUK DAN SAMBUNGAN CABANG TELEPON DI KABUPATEN JENEPONTO, 2014-2018 <i>Number Of Central, Capacities Of Extension Of Mains And Extension Branch Telephone In Jeneponto Regency, 2014-2018</i> .....	271
9.4.3	BANYAKNYA PENDAFTAR BARU TELEPON DAN DAFTAR TUNGGU DI KABUPATEN JENEPONTO, 2014-2018 <i>Number New Registration And Waiting List Telephone In Jeneponto Regency, 2014-2018</i> .....	272
<b>10. KEUANGAN DAERAH DAN HARGA/Local Finance and Price</b>		
10.1.1	POSISI PEMUPUKAN DANA DARI MASYARAKAT OLEH BANK RAKYAT INDONESIA CABANG JENEPONTO, 2018 <i>Deposits Accumulation by Bank Rakyat Indonesia Branch of Jeneponto , 2018 (DALAM RIBUAN RUPIAH/In Thousand Rupiahs)</i> .....	278
10.1.2	PERKEMBANGAN KREDIT BANK RAKYAT INDONESIA CABANG JENEPONTO, 2014-2018 <i>Credit Growth at Bank Rakyat Indonesia Branch Jeneponto, 2014-2018</i> .....	279
10.2.1	POSISI PEMUPUKAN DANA DARI MASYARAKAT OLEH BANK PEMBANGUNAN DAERAH (BPD) CABANG JENEPONTO, 2018 <i>Deposits Accumulation from People by BPD Branch of Jeneponto, 2018 (DALAM RIBUAN /In Thousand Rupiahs)</i> .....	280
10.2.2	PERKEMBANGAN KREDIT BANK PEMBANGUNAN DAERAH (BPD) CABANG JENEPONTO, 2014-2018 <i>Growth Of Credit BPD Branch Jeneponto 2014-2018</i> .....	281
10.3.1	POSISI PEMUPUKAN DANA DARI MASYARAKAT OLEH BANK NEGARA INDONESIA (BNI) CABANG JENEPONTO, 2018 <i>Deposits Accumulation by BNI Branch of Jeneponto , 2018 (Dalam Ribuan Rupiah/In Thousand Rupiahs)</i> .....	282

<b>No. Tabel</b> <i>Table</i> <i>Number</i>	<b>Uraian</b> <i>Description</i>	<b>Halaman</b> <i>Pages</i>
10.3.2	PERKEMBANGAN KREDIT BANK NEGARA INDONESIA CABANG JENEPONTO, 2014-2018 <i>Growth Of Credit BNI Of Area Branch Jeneponto 2014-2018</i> .....	283
10.4.1	POSISI PEMUPOKAN DANA DARI MASYARAKAT OLEH BANK TABUNGAN PENSUNAN NASIONAL (BTPN) CABANG JENEPONTO, 2018 (Dalam Ribuan Rupiah) <i>Deposits Accumulation by BTPN Branch of Jeneponto , 2018 (In Thousand Rupiahs)</i> .....	284
10.4.2	PERKEMBANGAN KREDIT BANK TABUNGAN PENSUNAN NASIONAL (BTPN) CABANG JENEPONTO, 2015-2018 <i>Growth Of Credit BTPN Of Area Branch Jeneponto 2015-2018</i> .....	285
10.5.1	BANYAKNYA UANG PINJAMAN DAN PELUNASAN KREDIT DIRINCI PERBULAN PADA PERUM PEGADAIAN CABANG JENEPONTO, 2018 (Dalam 000 Rp) <i>Number of credit and debt Repayment by month at Pawnshop Service Branch of Jeneponto, 2018 (In Thousand Rupiahs)</i> .....	286
10.5.2	BANYAKNYA BARANG JAMINAN YANG DILELANG SERTA SISA KREDIT PINJAMAN YANG BELUM DILUNASI DIRINCI PERBULAN PADA PERUM PEGADAIAN CABANG JENEPONTO, 2018 ( <i>Dalam 000 Rp ) Number of Goods as Seawing is to Auction and Credit Rest not Yet To Pay by month in Jeneponto Regency, 2018 (In Thousand Rupiahs)</i> .....	287
10.6.1	JUMLAH KOPERASI KUD DAN NON KUD PERKECAMATAN DI KABUPATEN JENEPONTO, 2018 <i>Number of Cooperative Villages Unit (KUD) and non Cooperative Villages Unit (Non KUD) by Subdistrict in Jeneponto Regency, 2018</i> .....	288
10.6.2	JUMLAH KOPERASI KUD DAN NON KUD PERKECAMATAN DI KABUPATEN JENEPONTO, 2018 <i>Number of Cooperative Villages Unit (KUD) and non Cooperative Villages Unit (Non KUD) by Subdistrict in Jeneponto Regency, 2018</i> .....	289

LIST OF TABLE

No. Tabel Table Number	Uraian Description	Halaman Pages
10.6.3	JUMLAH SIMPANAN KUD DAN NON KUD DI KABUPATEN JENEPONTO , 2018 (Rp.000) <i>Number of The Deposits of Villages Unit Cooperatives and Non Villages Unit Cooperatives in Jeneponto Regency, 2018</i> .....	290
10.6.4	PERKEMBANGAN SIMPANAN KUD DAN NON KUD DI KABUPATEN JENEPONTO , 2015-2018 <i>Growth of The Deposits of Villages Unit Cooperatives and Non Villages Unit Cooperatives in Jeneponto Regency, 2015-2018</i> .....	292
10.7.1	REALISASI ANGGARAN PENDAPATAN DAERAH TINGKAT II KABUPATEN JENEPONTO, 2018 (000 RP) <i>Actual Revenues of The Government of Jeneponto Regency, 2018 (000 Rp)</i> .....	294
10.7.2	ANGGARAN DAN REALISASI ANGGARAN BELANJA DAERAH TINGKAT II KABUPATEN JENEPONTO , 2017 (000 RP). <i>Revenues And Actual Expenditure Of The Government of Jeneponto Regency, 2018 (In Thousand Rupiahs)</i> .....	295
<b>11. PENGELUARAN PENDUDUK DAN KONSUMSI MAKANAN/ <i>Population Expenditure And Food Consumption</i></b>		
11.1	PRESENTASE PENDUDUK MENURUT GOLONGAN PENGELUARAN PER KAPITA SEBULAN DI KABUPATEN JENEPONTO, 2018. <i>Percentage of Population by Expenditure Per Capita Per Month Class in Jeneponto Regency, 2018</i> .....	301
11.2	RATA-RATA PENGELUARAN DAN PERSENTASE RATA-RATA PENGELUARAN PER KAPITA SEBULAN MENURUT KELOMPOK MAKANAN DI KABUPATEN JENEPONTO, 2018. <i>Average Expenditure and Percentage of Average Expenditure Per Capita Per Month by Food Group in Jeneponto Regency, 2018</i> .....	302

<b>No. Tabel</b> <i>Table</i> <i>Number</i>	<b>Uraian</b> <i>Description</i>	<b>Halaman</b> <i>Pages</i>
11.3	RATA-RATA PENGELUARAN DAN PERSENTASE RATA-RATA PENGELUARAN PER KAPITA SEBULAN MENURUT KELOMPOK BUKAN MAKANAN DI KABUPATEN JENEPONTO, 2018. <i>Average Expenditure and Percentage of Average Expenditure Per Capita Per Month by Non-Food Group in Jeneponto Regency, 2018</i> .....	303
 <b>12. PERDAGANGAN /Trade</b>		
12.1	BANYAKNYA TANDA DAFTAR PERUSAHAAN (TDP) YANG DITERBITKAN DINAS PERINDUSTRIAN, PERDAGANGAN, PERTAMBANGAN DAN ENERGI KABUPATEN JENEPONTO, 2016-2018. <i>Number of Sign Company Registration (Tdp) Issued Service Industry, Trade, Mines And Energy in Jeneponto Regency, 2016 - 2018.</i> .....	309
12.2	BANYAKNYA KOMODITI BERAS LOKAL OLEH DOLOG PERBULAN MENURUT KUD DAN NON KUD DI KABUPATEN JENEPONTO, 2018 (Ton) <i>Number Of Local Shell Of Rice Levying By Dolog Month Of According To KUD And Non KUD In Jeneponto Regency, 2018 (Ton).</i> .....	310
12.3	BANYAKNYA BERAS LOKAL DAN IMPOR YANG DISALURKAN OLEH BULOG KABUPATEN JENEPONTO, 2014-2018 (TON). <i>Number Of Local Rice And Import Channelled By Bulog Jeneponto Regency, 2014-2018</i> .....	311
 <b>13. PERBANDINGAN ANTAR KABUPATEN/KOTA <i>Compare of Regency/City</i></b>		
 <b>13. PERBANDINGAN ANTAR KABUPATEN/KOTA <i>Compare of Regency/City</i></b>		
13.1	JUMLAH PENDUDUK MENURUT KABUPATEN/KOTA DI SULAWESI SELATAN, 2014-2018 <i>Number of Annual Population Growth Rate by Regency/City in Sulawesi Selatan, 2014-2018</i> .....	318

LIST OF TABLE

<b>No. Tabel</b> <i>Table</i> <i>Number</i>	<b>Uraian</b> <i>Description</i>	<b>Halaman</b> <i>Pages</i>
13.2	LAJU PERTUMBUHAN PDRB ATAS DASAR HARGA KONSTAN 2000 MENURUT KABUPATEN/KOTA DI SULAWESI SELATAN, 2014-2018. <i>Growth Rate of GRDP at Constant 2000 Market Prices by Regency/City in Sulawesi Selatan, 2014-2018</i> .....	319
13.3	JUMLAH PENDUDUK MISKIN MENURUT KABUPATEN/KOTA DI PROVINSI SULAWESI SELATAN (RIBU JIWA), 2014–2018. <i>Number of Poor People by Regency/City in Sulawesi Selatan Province (in thousands) 2014-2018</i> .....	320

<https://jenepontokab.bps.go.id>




**Daftar Grafik**  
*List of Graph*

<b>No.Grafik</b> <i>Graph</i> <i>Number</i>	<b>Uraian</b> <i>Description</i>	<b>Halaman</b> <i>Pages</i>
1	PERSENTASE LUAS WILAYAH KECAMATAN TERHADAP KABUPATEN JENEPONTO TAHUN 2018 <i>Percentage of Subdistricts Area to Regency Area Year 2018</i> .....	5
2	BANYAKNYA DESA DAN KELURAHAN DI KABUPATEN JENEPONTO, 2018 <i>Number of Villages/Wards in Jeneponto Regency Year 2018</i> .....	18
3.1	PENDUDUK KABUPATEN JENEPONTO DIRINCI MENURUT KECAMATAN TAHUN 2018 <i>Population of Jeneponto Regency by District Year 2018</i> .....	56
3.2	PIRAMIDA PENDUDUK KABUPATEN JENEPONTO TAHUN 2018. <i>Population pyramide of Jeneponto Regency Year 2018</i> .....	56
4.1	JUMLAH SEKOLAH DI KABUPATEN JENEPONTO TAHUN 2018. <i>Number of Schools in Jeneponto Regency Year 2018</i>	71
4.2	JUMLAH JAMAAH HAJI KABUPATEN JENEPONTO TAHUN 2018 <i>Number of Pilgrim from Jeneponto Regeny Year 2018</i>	71
5.1	LUAS PANEN DAN PRODUKSI PADI DI KABUPATEN JENEPONTO TAHUN 2018. <i>Area Harvested and Production of Wet Land Paddy in Jeneponto Regency Year 2018</i> .....	150
5.2	LUAS TANAMAN DAN PRODUKSI KELAPA DALAM DI KABUPATEN JENEPONTO 2018. <i>Planted Area and Production of Deep Coconut in Jeneponto Regency Year 2013-2017</i> .....	150

LIST OF GRAPH

<b>No.Grafik</b> <i>Graph Number</i>	<b>Uraian</b> <i>Description</i>	<b>Halaman</b> <i>Pages</i>
5.3	LUAS KAWASAN HUTAN MENURUT FUNGSINYA DI KABUPATEN JENEPONTO TAHUN 2018 <i>Forestry Area by Function in Jeneponto Regency Year 2018</i> .....	151
5.4	PRODUKSI PERIKANAN DI KABUPATEN JENEPONTO TAHUN 2018. <i>Fisheries Production in Jeneponto Regency Year 2018.</i>	151
5.5	POPULASI TERNAK SAPI, KERBAU, DAN KUDA DI KABUPATEN JENEPONTO TAHUN 2018. <i>Population of Cattle, Buffalo, and Horse in Jeneponto Regency Year 2018..</i>	152
6.1	JUMLAH PERUSAHAAN INDUSTRI DAN TENAGA KERJA DI KABUPATEN JENEPONTO TAHUN 2018. <i>Number of Establishment and Workers in Regency Jeneponto Year 2018</i> .....	202
6.2	JUMLAH LISTRIK PLN YANG DIPRODUKSI DAN TERJUAL DI KABUPATEN JENEPONTO TAHUN 2018. <i>Number of Electrical Production and Sold in Jeneponto Regency Year 2018</i> .....	202
7	JUMLAH POTENSI OBJEK TUJUAN WISATA MENURUT KECAMATAN DI KABUPATEN JENEPONTO, 2018. <i>Number of Potential Destination Object by Subdistrict in Jeneponto Regency, 2018</i> .....	214
8	PERTUMBUHAN EKONOMI KABUPATEN JENEPONTO TAHUN 2014-2018. <i>Economic Growth of Jeneponto Regency Year 2014-2018</i> .....	222
9	PANJANG JALAN MENURUT JENIS PERMUKAAN DI KABUPATEN JENEPONTO TAHUN 2018 <i>The Road Length According to Kind of Surface in Jeneponto Regency Year 2018</i> .....	252


<b>No.Grafik</b> <i>Graph Number</i>	<b>Uraian</b> <i>Description</i>	<b>Halaman</b> <i>Pages</i>
10.1	PENDAPATAN ASLI DAERAH KABUPATEN JENEPONTO TAHUN 2018 (Rp.000) <i>Regional Real Income of Jeneponto Regency Year 2018</i> .....	276
10.2	POSISI PEMUPUKAN DANA PERBANKAN DI KABUPATEN JENEPONTO TAHUN 2018. <i>Deposit Accumulation of Banking in Jeneponto Regency Year 2018</i> .....	277
11	PERSENTASE PENDUDUK MENURUT GOLONGAN PENGELUARAN PER KAPITA SEBULAN DI KABUPATEN JENEPONTO, 2018. <i>Percentage of Population by Expenditure Per Capita Per Month in Jeneponto Regency, 2018</i> .....	302
12	BANYAKNYA BERAS LOKAL DAN IMPOR YANG DISALURKAN OLEH BULOG KABUPATEN JENEPONTO, 2018 (Ton) <i>Number Of Local Rice And Import Channelled By Bulog Jeneponto Regency 2018 (Ton)</i> .....	310
13.1	PERBANDINGAN LAJU PERTUMBUHAN PDRB MENURUT KABUPATEN/KOTA DI SULAWESI SELATAN, 2018 <i>Comparison Growth Rate GDRP by Regency/City in Sulawesi Selatan, 2018</i> .....	318
13.2	PERBANDINGAN JUMLAH PENDUDUK MENURUT KABUPATEN/KOTA DI SULAWESI SELATAN, 2018 <i>Comparison Number of Annual Population Growth Rate by Regency/City in Sulawesi Selatan, 2018</i> .....	319



# BAB 1 | Chapter One

**GEOGRAFI DAN IKLIM**

*GEOGRAPHY AND  
CLIMATE*



1

**Geografi**  
*Geography*

2018



**Badan Pusat Statistik**  
**Kabupaten Jeneponto**

**ULASAN****DESCRIPTION****1. Letak Geografi dan Luas Wilayah**

Kabupaten Jeneponto terletak antara 5° 23' 12" - 5° 42' 1,2" Lintang Selatan dan 119° 29' 12" - 119° 56' 44,9" Bujur Timur. Berbatasan dengan Kabupaten Gowa dan Takalar di sebelah Utara, Kabupaten Bantaeng di sebelah Timur, Kabupaten Takalar sebelah Barat dan Laut Flores di sebelah Selatan.

Luas wilayah Kabupaten Jeneponto tercatat 749,79 km<sup>2</sup> yang meliputi 11 kecamatan.

**2. Kondisi Tanah (Topografi)**

Topografi Kabupaten Jeneponto pada bagian utara terdiri dari dataran tinggi dengan ketinggian 500 sampai dengan 1400 meter diatas permukaan laut, bagian tengah dengan ketinggian 100 sampai dengan 500 meter dari permukaan laut, dan pada bagian Selatan meliputi wilayah dataran rendah dengan ketinggian 0 sampai dengan 150 meter di atas permukaan laut.

**1. Location of Geography and Regional Area**

*Jeneponto located between 5° 23' 12" - 5° 42' 1,2" south latitude and 119° 29' 12" - 119° 56' 44,9" East Longitude. Gowa Regency and Takalar in the north, Bantaeng in the east, Takalar the west and Flores Sea in the south.*

*The total area of Jeneponto recorded 749,79 km<sup>2</sup> covering 11 districts.*

**2. Soil Conditions (Topography)**

*Topography Jeneponto in the northern part consists of a plateau with an altitude of 500 to 1400 meters above sea level, the middle part with a height of 100 to 500 meters above sea level, and in the southern part includes the lowland areas with an altitude of 0 to 150 meters above sea level.*

### 3. Jenis Tanah

Jenis tanah di Kabupaten Jeneponto terdapat 6 (enam) jenis :

- Jenis tanah Alluvial terdapat di Kecamatan Bangkala, Binamu dan Tamalatea
- Jenis tanah Gromosal terdapat di Kecamatan Tamalatea, Binamu , Bangkala dan Batang.
- Jenis tanah Maditeren terdapat di kecamatan Bangkala, Batang, Kelara dan Binamu
- Jenis tanah Latosol terdapat di Kecamatan Bangkala Tamalatea dan Kelara
- Jenis Tanah Andosil terdapat di Kecamatan Kelara
- Jenis Tanah Regonal terdapat pada 11 Kecamatan di Kabupaten Jeneponto.

### 4. Perairan

Kabupaten Jeneponto memiliki beberapa sungai (hidrologi) yang sebagian telah dibendung yaitu Kelara, Tino, Poko Bulu yang telah berfungsi untuk mengairi sebagian lahan persawahan. Daerah Bagian Selatan memiliki perairan Laut (Flores Sea) dengan panjang pantai berkisar 114 Km.

### 3. Soil type

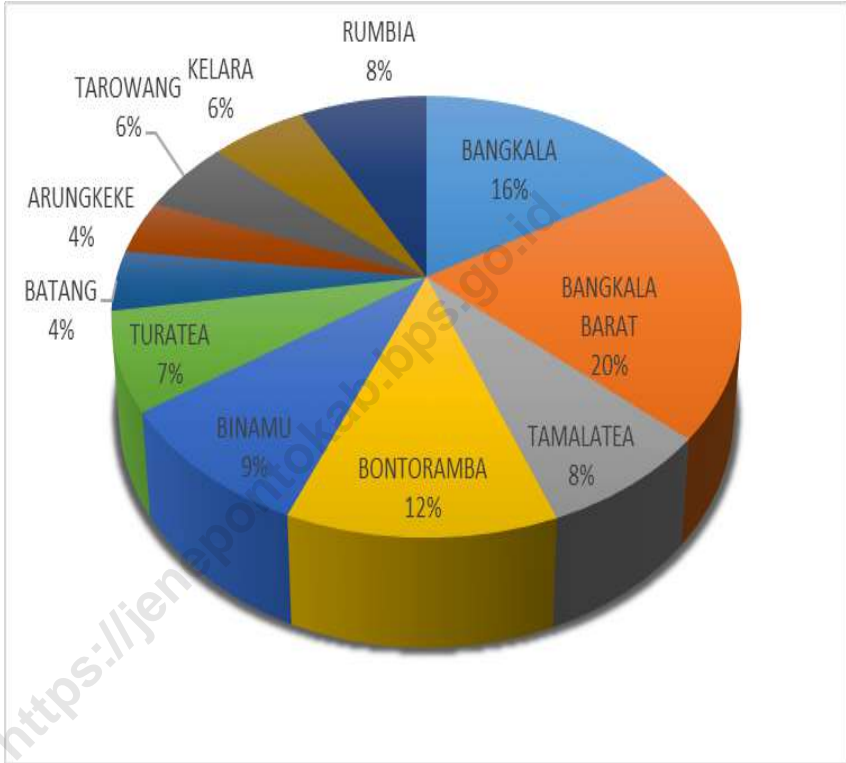
The type of soil in Jeneponto there are six (6) types:

- Alluvial soil type found in the District Bangkala Binamu and Tamalatea
- The type of soil found in the District Gromosal Tamalatea, Binamu, Bangkala and Batang.
- The type of soil in the sub Bangkala Maditeren, Batang, Kelara and Binamu
- Latosol soil type found in the District Bangkala Tamalatea and Kelara
- Soil type Andosil contained in Sub Kelara
- Soil type Regonal contained in 11 districts in Jeneponto.

### 4. Bodies

*Jeneponto has several rivers (hydrology) which has been dammed sebagian namely Kelara, Tino, Poko Bulu which has functioned in part to irrigate rice fields. Southern regions have Sea waters (Flores Sea) with a length of 114 Km coastal ranges.*

**Grafik 1.1 :** **Persentase Luas Wilayah Kecamatan Terhadap Luas Kabupaten Jeneponto, 2018**  
*Graph Percentage of Subdistrict Area to the Regency Area, 2018*





**Luas Daerah dan Jumlah Pulau Menurut Kecamatan di Kabupaten Jeneponto, 2018**

**Tabel**

**Table 1.1.1:** *Total Area and Number of Islands by Subdistrict in Jeneponto Regency, 2018*

Kode Wilayah <i>Area Code</i>	Kecamatan <i>Subdistrict</i>	Ibukota <i>Capital</i>	Luas Area <i>(km<sup>2</sup>/ sq.km)</i>
(1)	(2)	(3)	(4)
010	Bangkala	Allu	121,82
011	Bangkala Barat	Bulu Jaya	152,96
020	Tamalatea	Tanetea	57,58
021	Bontoramba	Bontoramba	88,30
030	Binamu	Bontosunggu	69,49
031	Turatea	Paitana	53,76
040	Batang	Togo-Togo	33,04
041	Arungkeke	Tamanroya	29,91
042	Tarowang	Tarowang	40,68
050	Kelara	Tolo	43,95
051	Rumbia	Rumbia	58,30
<b>Jeneponto</b>			<b>749,79</b>

Sumber : Badan Pertanahan Nasional Kabupaten Jeneponto, 2018

Source : *National Land Board of Jeneponto, 2018*

Lanjutan Tabel / Continued Table 1.1.1

Kode Wilayah Area Code	Kecamatan Subdistrict	Persentase Terhadap Luas Wilayah Percentage to Area	Jumlah Pulau Number of Islands
(1)	(2)	(3)	(4)
010	Bangkala	16,25	1
011	Bangkala Barat	20,40	0
020	Tamalatea	7,68	0
021	Bontoramba	11,78	0
030	Binamu	9,27	0
031	Turatea	7,17	0
040	Batang	4,41	0
041	Arungkeke	3,99	0
042	Tarawang	5,43	0
050	Kelara	5,86	0
051	Rumbia	7,78	0
<b>Jeneponto</b>		100	1

Sumber : Badan Pertanahan Nasional Kabupaten Jeneponto, 2018

Source : National Land Board of Jeneponto, 2018

Lanjutan Tabel / *Continued Table 1.1.1*

Kode Wilayah <i>Area Code</i>	Kecamatan <i>Subdistrict</i>	Tinggi Wilayah (mdpl) <i>Altitude (m a.s.l.)</i>	Jarak Ke Ibukota <i>Distance to the capital</i>
(1)	(2)	(3)	(4)
010	Bangkala	17,00	26,30
011	Bangkala Barat	67,00	40,70
020	Tamalatea	71,00	9,90
021	Bontoramba	39,00	18
030	Binamu	65,00	0
031	Turatea	178,00	13,10
040	Batang	41,00	15,80
041	Arungkeke	26,00	9,10
042	Tarawang	39,00	18,90
050	Kelara	221,00	14,80
051	Rumbia	509,00	31,80
<b>Jeneponto</b>		1273,00	

Sumber : Badan Pertanahan Nasional Kabupaten Jeneponto, 2018

Source : *National Land Board of Jeneponto, 2018*

**Tabel 1.1.2:** **Keadaan Geografis Dan Batas Administrasi Wilayah Kabupaten Jeneponto, 2018**  
*Geographical Condition Location and Administration of Jeneponto Regency, 2018*

---

**Keadaan Geografis**  
**Geographical Condition**

---

Kabupaten Jeneponto Secara Geografis Terletak Antara :  
*Geographically, Jeneponto Regency Lies Between :*

5° 23'12" - 5° 42'1,2"	Lintang Selatan / <i>South Latitude</i>
119° 29'12" -119° 56' 44,9'	Bujur Timur / <i>East Longitude</i>

Kabupaten Jeneponto Dibatasi :  
*Jeneponto Regency Was Bounded By :*

Sebelah Utara/ <i>In The North Side By</i>	: Kabupaten Gowa Dan Takalar/ <i>Gowa And Takalar Regency</i>
Sebelah Timur/ <i>In The East Side By</i>	: Kabupaten Bantaeng/ <i>Bantaeng Regency</i>
Sebelah Barat/ <i>In The West Side By</i>	: Kabupaten Takalar/ <i>Takalar Regency</i>
Sebelah Selatan/ <i>In The South Side By</i>	: Laut Flores <i>Flores Sea</i>

Luas Wilayah Kabupaten Jeneponto Adalah 749,79 Km<sup>2</sup>, Secara Administrasi Pemerintahan, Kabupaten Jeneponto Terbagi Menjadi 11 Kecamatan  
*Area Of Jeneponto Regency Is 749,79 Km<sup>2</sup>, Administratively, Regency Of Jeneponto Is Derivited Into 11 District*

---

Sumber	: Badan Pertanahan Nasional Kabupaten Jeneponto, 2018
Source	: <i>National Land Board of Jeneponto, 2018</i>

Tabel

1.1.3:

**Luas Lahan Sawah Menurut Kabupaten/Kota dan Jenis Pengairan di Kabupaten Jeneponto (Ha), 2018**

Table

*Area of Wetland by Subdistrict and Type of Irrigation in Jeneponto (Ha), 2018*

	Kecamatan <i>Subdistrict</i>	Irigasi <i>Irrigation</i>	Non Irigasi <i>Non Irrigation</i>	Jumlah <i>Total</i>
	(1)	(2)	(3)	(4)
1.	Bangkala	461	583	1 044
2.	Bangkala Barat	1 378	1 182	2 560
3.	Tamalatea	138	699	837
4.	Bontoramba	1 530	980	2 510
5.	Binamu	1 639	430	2 069
6.	Turatea	2 435	606	3 041
7.	Batang	1 200	429	1 629
8.	Arungkeke	807	608	1 415
9.	Tarowang	542	30	572
10.	Kelara	542	90	632
11.	Rumbia	1 086	271	1 357
	<b>Jeneponto</b>	11 758	5 908	17 666

Sumber : Dinas Pertanian Kabupaten Jeneponto, 2018

Source : *Regency Agriculture Services of Jeneponto, 2018*

**Tabel**  
Table

**1.1.4:**

**Luas Lahan Bukan Sawah Menurut Kabupaten/Kota dan Jenis Pengairan di Kabupaten Jeneponto (Ha), 2018**  
*Area of Dryland by Subdistrict and Type of Irrigation in Jeneponto (Ha), 2018*

	Kecamatan <i>Subdistrict</i>	Tegal/ Kebun <i>Dry land/ garden</i>	Ladang/ Huma <i>Dryland for Crop Cultivation</i>	Perkebunan <i>Estate</i>	Hutan Rakyat <i>Public Forest</i>	Hutan Negara <i>State Forest</i>
	(1)	(2)	(3)	(4)	(5)	(6)
1.	Bangkala	5 184	415	97	1 505	2 693
2.	Bangkala Barat	5 567	457	440	0	4 696
3.	Tamalatea	3 228	13	0	0	699
4.	Bontoramba	4 218	13	0	117	1 704
5.	Binamu	3 188	0	91	6	0
6.	Turatea	2 085	0	0	0	0
7.	Batang	1 494	0	0	0	0
8.	Arungkeke	1 086	0	3	2	0
9.	Tarowang	2 892	0	160	0	17
10.	Kelara	3 282	0	268	55	30
11.	Rumbia	3 572	127	387	0	81
	<b>Jeneponto</b>	35 796	725	1 446	1 685	9 920

Sumber : Dinas Pertanian Kabupaten Jeneponto, 2018  
Source : *Regency Agricultural Services of Jeneponto, 2018*

**Tabel 1.1.5: Daerah Irigasi Yang Menjadi Wewenang Kabupaten Jeneponto Tahun 2018**  
 Table *Irrigation Area Under The Authority Jeneponto Regency Year 2018*

Kecamatan <i>Subdistrict</i>	Luas (Ha)	Tingkat Kerusakan <i>The Extent Of Damage</i>			
		Baik <i>Good</i>	Rusak Ringan <i>Minor Damage</i>	Rusak Sedang <i>Moderate</i>	Rusak Berat <i>Severely</i>
(1)	(2)	(3)	(4)	(5)	(6)
1. Bangkala	1 597	-	-	-	-
2. Bangkala Barat	3 545	-	-	-	-
3. Tamalatea	225	-	-	-	-
4. Bontoramba	2 834	-	-	-	-
5. Binamu	690	-	-	-	-
6. Turatea	1 175	-	-	-	-
7. Batang	1 382	-	-	-	-
8. Arungkeke	1 221	-	-	-	-
9. Tarowang	1 718	-	-	-	-
10. Kelara	1 100	-	-	-	-
11. Rumbia	6 638	-	-	-	-
<b>Jeneponto</b>	<b>22 125</b>	-	-	-	-

Sumber : Dinas Permukiman dan Prasarana Daerah Kabupaten Jeneponto; Bidang Pengairan, 2018

Source : *Regional Settlement and Infrastructure Services of Jeneponto Regency; Irrigation Division, 2018*

Lanjutan Tabel/Continued Table 1.1.5

Kecamatan Subdistrict	Luas (Ha)	Tingkatan Irigasi Type Irrigation	
		Semi Teknis Semi-Technical	Sederhana Simple
(1)	(2)	(3)	(4)
1. Bangkala	447	1	-
2. Bangkala Barat	630	2	-
3. Tamalatea	-	-	-
4. Bontoramba	825	2	-
5. Binamu	-	-	-
6. Turatea	726	1	-
7. Batang	-	-	-
8. Arungkeke	-	-	-
9. Tarowang	268	1	-
10. Kelara	-	-	-
11. Rumbia	1 326	3	-
<b>Jeneponto</b>	4 222	10	-

Sumber : Dinas Permukiman dan Prasarana Daerah Kabupaten Jeneponto; Bidang Pengairan, 2018

Source : *Regional Settlement and Infrastructure Services of Jeneponto Regency; Irrigation Division, 2018*



Tabel

1.1.6:

**Luas Areal Sawah Irigasi Dan Panjang Saluran Aerah Irigasi Di Kabupaten Jeneponto Tahun 2018**


Table

*Area of Irrigated Rice Field And Length Irrigation system In Jeneponto Regency Year 2018*

Nama Daerah Irigasi <i>Name Of Irrigation Area</i>	Luas Baku Sawah Irigasi <i>Existing Irrigated Rice Field (Ha)</i>	Panjang Saluran Air <i>Length Of Irrigation</i>		Bangunan Pengairan <i>Irrigation Construction</i>	
		Primer <i>Primmer (Km)</i>	Sekunder <i>Secunder (Km)</i>	Bagi/Sadap <i>Bagi/ Sadap (Buah)</i>	Sadap <i>(Buah)</i>
(1)	(2)	(3)	(4)	(5)	(6)
1. Kelara	-	-	-	-	-
2. Tanrang	-	-	3 427	-	-
3. Lumpakang	-	-	2 028	2	-
4. Belong	-	-	13 583	12	-
5. Pokobulu kiri	-	-	4 645	5	-
6. Taman roya	-	-	3 700	4	-
7. Allu	-	-	6 605	3	-
8. Topa	-	-	3 100	3	-
9. Tino	-	-	5 359	6	-
10. Pokobulu kanan	-	-	10 108	5	-
11. Bero-anging	-	-	5 700	3	-
<b>Jeneponto</b>	-	-	58 255	43	-

Sumber : Dinas Permukiman dan Prasarana Daerah Kabupaten Jeneponto; Bidang Pengairan, 2018


Source : *Regional Settlement and Infrastructure Services of Jeneponto Regency; Irrigation Division, 2018*



# BAB 2 | Chapter Two

## **PEMERINTAHAN** | *GOVERNMENT*

<https://jenepontomb.bps.go.id>



# 2

# Pemerintahan

*Government*

# 2018

## Jumlah PNS (Orang)

Golongan I → 30

Golongan II → 866

Golongan III → 3.146

Golongan IV → 1.490



**Badan Pusat Statistik  
Kabupaten Jeneponto**

**ULASAN****DESCRIPTION****Pemerintahan**

Pemerintah Daerah Jeneponto mencakup 113 desa/kelurahan dengan rincian 82 desa dan 31 kelurahan. Ditinjau dari status desa yang tertinggal, masih banyak dijumpai Desa yang tertinggal yaitu sebanyak 42 Desa, sangat tertinggal 1 Desa, Sisanya yang lain yaitu sebanyak 39 Desa tidak tertinggal lagi.

Pada tahun 2018 tanah negara seluas 879,80 Ha telah disertifikatkan. Sedangkan untuk pendaftaran hak pencacatan tanah di Jeneponto, meningkat menjadi 5.082. Diantaranya pemberian hak 3.800, hak guna bangunan 305, hak pakai 67, pemisahan 873, dan sertifikat pengganti 7.

**Government**

*Local Government of Jeneponto covers 113 villages/wards Consist of 82 villages and 31 wards. Judging from the status of the rural villages left behind, there's also a village left as many as 42 villages village, very left village as 1, the other is rest as much as 39 Village do not fall behind again.*

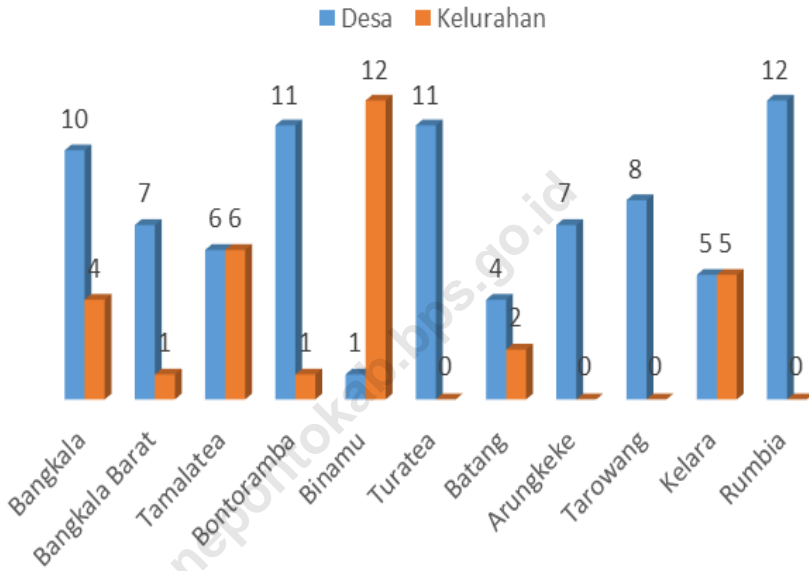
*In 2018 an area of 879,80 hectares of state land have been certified. As for the registration of land rights in Jeneponto mutilation, decreased drastically as many as 5.082. Among the granting the right of 3.800, building rights 305, right to use 67, 873 separation, and certificates 7.*

**Grafik**  
Graph

2.1 :

**Banyaknya Desa Dan Kelurahan Pada Tiap Kecamatan di Kabupaten Jeneponto, 2018**

*Number of Villages/Wards of Each Sub District in Jeneponto Regency, 2018*



**Tabel 2.1.1 : Jumlah Desa Menurut Kecamatan di Kabupaten Jeneponto, 2018**  
 Table *Number of Villages by Sub District, 2018*

No	Kecamatan Subdistrict	2017	2018
(1)	(2)	(3)	(4)
1	Bangkala	10	10
2	Bangkala Barat	7	7
3	Tamalatea	6	6
4	Bontoramba	11	11
5	Binamu	1	1
6	Turatea	11	11
7	Batang	4	4
8	Arungkeke	7	7
9	Tarowang	8	8
10	Kelara	5	5
11	Rumbia	12	12
<b>Jeneponto</b>		<b>82</b>	<b>82</b>

Sumber: Badan Pusat Statistik Kabupaten Jeneponto, 2018

Source: *Central Board of Statistic of Jeneponto, 2018*

## Jumlah Kelurahan Menurut Kecamatan di Kabupaten

Tabel 2.1.2 : Jeneponto, 2018

Table Number of Sub-sub District by Sub District, 2018

No	Kecamatan Subdistrict	2017	2018
(1)	(2)	(3)	(4)
1	Bangkala	4	4
2	Bangkala Barat	1	1
3	Tamalatea	6	6
4	Bontoramba	1	1
5	Binamu	12	12
6	Turatea	-	-
7	Batang	2	2
8	Arungkeke	-	-
9	Tarowang	-	-
10	Kelara	5	5
11	Rumbia	-	-
<b>Jeneponto</b>		<b>31</b>	<b>31</b>

Sumber: Badan Pusat Statistik Kabupaten Jeneponto, 2018

Source : Central Board of Statistic of Jeneponto, 2018

**Tabel 2.1.3 :** **Banyaknya Desa Menurut Statusnya di Kabupaten Jeneponto, 2018**  
 Table : *Number of Villages by their Status in Jeneponto Regency, 2018*

	Kecamatan Subdistricts	Tidak Tertinggal <i>Developed</i>	Tertinggal <i>Underdeveloped</i>	Sangat Tertinggal Very Underdeveloped
	(1)	(2)	(3)	(4)
1.	Bangkala	5	5	-
2.	Bangkala Barat	5	2	-
3.	Tamalatea	3	3	-
4.	Bontoramba	1	9	1
5.	Binamu	-	1	-
6.	Turatea	6	5	-
7.	Batang	4	-	-
8.	Arungkeke	1	6	-
9.	Tarowang	4	4	-
10.	Kelara	-	5	-
11.	Rumbia	10	2	-
	<b>Jeneponto</b>	39	42	1

Sumber : Badan Perencanaan Pembangunan Daerah, 2018  
 Source : *Regional Development Planning Agency, 2018*



**Tabel 2.1.4 :** Banyaknya Lembaga LPD dan BPD Menurut Kecamatan di Kabupaten Jeneponto, 2018  
*Number Of LPD and BPD Institution by Subdistrict in Jeneponto Regency, 2018*

Kecamatan Subdistricts	LPD/K	BPD	JUMLAH KELEMBAGAAN <i>Number of Institution</i>
(1)	(2)	(3)	(4)
1. Bangkala	4	10	14
2. Bangkala Barat	1	7	8
3. Tamalatea	6	6	12
4. Bontoramba	1	11	12
5. Binamu	12	1	13
6. Turatea	-	11	11
7. Batang	2	4	6
8. Arungkeke	-	7	7
9. Tarowang	-	8	8
10. Kelara	5	5	10
11. Rumbia	-	12	12
<b>Jeneponto</b>	<b>31</b>	<b>82</b>	<b>113</b>

Sumber : Badan Pemberdayaan Masyarakat dan Pemerintahan Desa, 2018

Source : *Labor, Transmigration, & community Empowerment Services of Jeneponto Regency, 2018*

**Banyaknya Putus Sekolah Yang Dilatih Keterampilan Dinas Tenaga Kerja , Transmigrasi dan Pemberdayaan Masyarakat Menurut Jenis Kejuruan di Kabupaten Jeneponto, 2018**

**Tabel**  
Table

**2.1.5 :**

*Number of Non Graduated/Drop Out Students Attended Skill/Vocational Training Constituted by LTSD Services In Jeneponto Regency, 2018*

Kecamatan Subdistricts	Jenis Kejuruan Kind Of Vocational Training				
	Otomotif Automotive	Listrik Electricity	Meubalair Meubalair	Teknologi Mekanik mekanik Technology	Elektronika
(1)	(2)	(3)	(4)	(5)	(6)
1. Bangkala	3	1	-	-	-
2. Bangkala Barat	-	-	-	-	1
3. Tamalatea	14	3	-	-	4
4. Bontoramba	16	-	1	-	5
5. Binamu	33	8	-	-	4
6. Turatea	17	1	-	-	-
7. Batang	7	1	-	-	-
8. Arungkeke	6	1	1	-	-
9. Tarawang	1	-	2	-	2
10. Kelara	8	-	-	-	-
11. Rumbia	3	-	1	-	-
<b>Jeneponto</b>	<b>108</b>	<b>15</b>	<b>5</b>	<b>-</b>	<b>16</b>

Lanjutan Tabel / Continued Table 2.1.5

Kecamatan Subdistricts	Jenis Kejuruan Kind Of Vocational Training				
	Komputer Computer	Menjahit Tailor	Tata Rias Beauty Salon	Pengolahan Processing	Las SMAW Welding
(1)	(2)	(3)	(4)	(5)	(6)
1. Bangkala	1	5	-	1	5
2. Bangkala Barat	-	2	-	1	-
3. Tamalatea	1	16	6	6	10
4. Bontoramba	-	13	2	1	3
5. Binamu	11	60	5	32	26
6. Turatea	1	14	2	1	10
7. Batang	-	4	-	-	1
8. Arungkeke	-	7	1	2	3
9. Tarowang	-	2	-	-	-
10. Kelara	1	6	-	-	3
11. Rumbia	-	3	-	1	4
<b>Jeneponto</b>	<b>15</b>	<b>132</b>	<b>16</b>	<b>45</b>	<b>65</b>

Sumber : Dinas Tenaga Kerja, Transmigrasi dan Sosial , 2018

Source : Labor, Transmigration, & community Empowerment Services of Jeneponto Regency, 2018

**Tabel 2.1.6 :** **Tingkat Perkembangan LPD/K Menurut Kecamatan di Kabupaten Jeneponto, 2018**  
*The Growth Rate of LPD / K By Sub Disttrict in Jeneponto Regency, 2018*

Kecamatan Subdistricts		BPD
(1)		(2)
1.	Bangkala	10
2.	Bangkala Barat	7
3.	Tamalatea	6
4.	Bontoramba	11
5.	Binamu	1
6.	Turatea	11
7.	Batang	4
8.	Arungkeke	7
9.	Tarawang	8
10.	Kelara	5
11.	Rumbia	12
<b>Jeneponto</b>		<b>82</b>

Sumber : Badan Pemberdayaan Masyarakat dan Pemerintahan Desa, 2018  
 Source : *Community Empowerment Board and Village Government of Jeneponto Regency, 2018*

**Tabel 2.2.1 : Jumlah Pegawai Negeri Sipil Menurut Jabatan dan Jenis Kelamin di Kabupaten Jeneponto, 2018**  
*Number of Civil Servants by Occupation and Sex in Jeneponto Regency, 2018*

<b>Jabatan</b> <i>Occupation</i>	<b>Laki-Laki</b> <i>Male</i>	<b>Perempuan</b> <i>Female</i>	<b>Jumlah</b> <i>Total</i>
(1)	(2)	(3)	(4)
Fungsional Tertentu/ <i>Specific Functional</i>	1039	2136	3175
Fungsional Umum/Staf/ <i>General Functional</i>	880	559	1439
Struktural/ <i>Structural</i>	<b>404</b>	<b>514</b>	<b>918</b>
Eselon V/ <i>5th Echelon</i>	0	0	0
Eselon IV/ <i>4th Echelon</i>	251	473	724
Eselon III/ <i>3rd Echelon</i>	125	35	160
Eselon II/ <i>2nd Echelon</i>	28	6	34
Eselon I/ <i>1st Echelon</i>	0	0	0
<b>Jumlah/Total</b>	<b>2323</b>	<b>3209</b>	<b>5532</b>

Sumber : Badan Kepegawaian Daerah kabupaten Jeneponto, 2018  
 Source : *Regional Personnel Board of Jeneponto Regency, 2018*

**Tabel**  
Table

**2.2.2 :** Jumlah Pegawai Negeri Sipil Menurut Tingkat Pendidikan dan Jenis Kelamin di Kabupaten Jeneponto, 2018  
*Number of Civil Servants by Educational Level and Sex in Jeneponto Regency, 2018*

<b>Tingkat Pendidikan</b> <i>Educational Level</i>	<b>Laki-Laki</b> <i>Male</i>	<b>Perempuan</b> <i>Female</i>	<b>Jumlah</b> <i>Total</i>
(1)	(2)	(3)	(4)
<b>Sampai dengan SD</b> <i>Up to Primary School</i>	31	1	32
<b>SLTP/Sederajat</b> <i>General/Vocational Junior High School</i>	40	6	46
<b>SMA/Sederajat</b> <i>General/Vocational Senior High School</i>	463	363	826
<b>Diploma I, II/Akta I, II</b> <i>Diploma I, II/Akta I, II</i>	50	102	152
<b>Diploma III/Akta III/Sarjana Muda</b> <i>Diploma III/Akta III/Bachelor</i>	55	223	278
<b>Tingkat Sarjana/Doktor</b> <i>Ph.D / University Graduates</i>	1879	2319	4198
<b>Jumlah/ Total</b>	<b>2518</b>	<b>3014</b>	<b>5532</b>

Sumber : Badan Kepegawaian Daerah kabupaten Jeneponto, 2018

Source : Regional Personnel Board of Jeneponto Regency, 2018

**Jumlah Pegawai Negeri Sipil Menurut Tingkat  
Kepangkatan dan Jenis Kelamin di Kabupaten Jeneponto,**

**Tabel 2.2.3 : 2018**

*Table Number of Civil Servants by Hierarchy and Sex in Jeneponto Regency, 2018*

<b>Pangkat/Golongan/Ruang Hierarchy</b>	<b>Laki-Laki Male</b>	<b>Perempuan Female</b>	<b>Jumlah Total</b>
(1)	(2)	(3)	(4)
1. I/A (Juru Muda)	3	–	3
2. I/B (Juru Muda Tingkat I)	2	–	2
3. I/C (Juru)	15	3	18
4. I/D (Juru Tingkat I)	6	1	7
<b>Golongan I/ Range I</b>	<b>26</b>	<b>4</b>	<b>30</b>
5. II/A (Pengatur Muda)	184	125	309
6. II/B (Pengatur Muda Tingkat I)	89	59	148
7. II/C (Pengatur)	120	179	299
8. II/D (Pengatur Tingkat I)	53	57	110
<b>Golongan II/ Range II</b>	<b>446</b>	<b>420</b>	<b>866</b>
9. III/A (Penata Muda)	276	445	721
10. III/B (Penata Muda Tingkat 1)	329	433	762
11. III/C (Penata)	431	526	957
12. III/D (Penata Tingkat I)	354	352	706
<b>Golongan III/ Range III</b>	<b>1 390</b>	<b>1 756</b>	<b>3 146</b>

Lanjutan Tabel / Continued Table 2.2.3

Pangkat/Golongan/Ruang <i>Hierarchy</i>	Laki-Laki <i>Male</i>	Perempuan <i>Female</i>	Jumlah <i>Total</i>
(1)	(2)	(3)	(4)
13. IV/A (Pembina)	352	400	752
14. IV/B (Pembina Tingkat I)	280	426	706
15. IV/C (Pembina Utama Muda)	24	7	31
16. IV/D (Pembina Utama Madya)	1	–	1
17. IV/E (Pembina Utama)	–	–	–
<b>Golongan IV/ Range IV</b>	<b>657</b>	<b>833</b>	<b>1 490</b>
<b>Jumlah/ Total</b>	<b>2 519</b>	<b>3 013</b>	<b>5 532</b>

Sumber : Badan Kepegawaian Daerah kabupaten Jeneponto, 2018

Source : Regional Personnel Board of Jeneponto Regency, 2018



**Tabel 2.2.4 :** **Banyaknya Pegawai Negeri Menurut Golongan di Kabupaten Jeneponto, 2018**  
*Number of Government official by Positional level In Jeneponto Regency, 2018*

	Nama Instansi <i>Government Institutions</i>	Golongan / <i>Positional level</i>				Jumlah <i>Total</i>
		I	II	III	IV	
	(1)	(2)	(3)	(4)	(5)	(6)
1.	Badan Kepegawaian Dan Diklat Daerah	1	6	41	16	64
2.	Sekretariat DPRD	1	9	34	15	59
3.	Sekretariat Daerah	1	52	113	56	222
4.	Sekretariat KPU	0	2	18	0	20
5.	Badan Pemberdayaan Masyarakat Dan Pemerintahan Desa	0	2	15	17	34
6.	Badan Perencanaan -Pembangunan Daerah	0	3	31	18	52
7.	Badan kesatuan bangsa, politik dan perlindungan masyarakat	0	4	15	14	33
8.	Dinas Komunikasi, Informatika dan Statistik	0	4	13	16	33
9.	Dinas Kesehatan	0	8	52	40	100
10.	Dinas Tenaga Kerja, Transmigrasi	2	5	30	20	57
11.	Dinas Kependudukan dan Catatan Sipil	0	8	55	19	82
12.	Dinas Penanaman Modal dan PTSP	5	23	5	33	66
13.	Dinas Pekerjaan Umum dan Penataan Ruang	5	41	57	20	123
14.	Kantor Perpustakaan Dan Arsip Daerah	0	2	13	16	31
15.	Kantor Penanaman Modal	0	6	28	20	54

Lanjutan Tabel / Continued Table 2.2.4

Nama Instansi <i>Government Institutions</i>	Golongan / <i>Positional level</i>				Jumlah <i>Total</i>
	I	II	III	IV	
(1)	(2)	(3)	(4)	(5)	(6)
16. UPTD Kec. Turatea	0	1	2	7	10
17. UPTD Kec. Arungkeke	1	1	2	5	9
18. UPTD Kec. Binamu	0	4	3	7	14
19. UPTD Kec. Tarawang	0	1	10	11	22
20. UPTD Kec. Tamalatea	0	2	5	9	16
21. UPTD Kec. Bontoramba	0	2	4	8	14
22. UPTD Kec. Bangkala	0	6	4	8	18
23. UPTD Kec. Bangkala Barat	0	2	2	7	11
24. UPTD Kec. Batang	0	3	2	5	10
25. UPTD Kec. Rumbia	0	0	1	5	6
26. UPTD Kec. Kelara	0	1	3	3	7
27. Dinas Pendidikan	0	15	58	39	112
28. Guru Smp Negri Se-Kabupaten Jeneponto	7	99	386	274	766
29. Sanggar Kegiatan Belajar	-	-	8	5	13
30. Inspektorat Daerah	0	7	35	18	60

Lanjutan Tabel/ *Continued Table 2.2.4*

	Nama Instansi <i>Government Institutions</i>	Golongan / <i>Positional level</i>				Jumlah <i>Total</i>
		I	II	III	IV	
	(1)	(2)	(3)	(4)	(5)	(6)
31.	Dinas Koperasi & UKM	0	7	15	11	23
32.	Kantor Lingkungan Hidup	0	7	31	18	56
33.	Rumah Sakit Umum Daerah Lanto Dg Pasewang	3	51	145	29	228
34.	Puskesmas	0	155	295	65	515
35.	Dinas Pariwisata Dan Kebudayaan	1	4	21	16	42
36.	Satuan Polisi Pamong Praja	3	18	34	11	66
37.	Dinas Perindustrian dan Perdagangan	1	13	37	19	70
38.	Dinas Pengendalian Penduduk dan Keluarga Berencana	0	2	16	15	33
39.	Dinas Pemuda dan olahraga	1	6	19	14	40
40.	Dinas Kelautan & Perikanan	0	10	34	16	60
41.	Dinas Pertanian	0	47	155	40	242
42.	Badan Ketahanan Pangan Dan Pelaksana Penyuluhan	1	3	16	15	35
43.	Badan Penanggulangan Bencana	0	6	21	12	39
44.	Badan Pengelolaan Keuangan Dan Aset Daerah	0	12	57	21	90

Lanjutan Tabel/ Continued Table 2.2.4

	Nama Instansi <i>Government Institutions</i>	Golongan / <i>Positional level</i>				Jumlah <i>Total</i>
		I	II	III	IV	
	(1)	(2)	(3)	(4)	(5)	(6)
45.	Dinas Sosial	0	6	22	15	43
46.	Dinas Perumahan, Kawasan Pemukiman Dan Pertanahan	0	4	21	14	39
47.	Dinas Perhubungan	1	15	22	14	52
48.	Dinas Pemberdayaan Perempuan Dan Perlindungan Anak	0	4	13	12	29
49.	Badan Pendapatan Daerah	1	13	38	18	70
50.	Kantor Kec Bangkala Barat	0	10	31	12	53
51.	Kantor Kec. Rumbia	0	11	10	9	30
52.	Kantor Kec. Arungkeke	1	2	21	9	33
53.	Kantor Kec. Turatea	0	8	15	8	31
54.	Kantor Kec. Binamu	1	7	22	9	39
55.	Kantor Kec. Tamalatea	1	6	13	10	30
56.	Kantor Kec. Bontoramba	0	11	19	9	39
57.	Kantor Kec. Bangkala	0	10	31	12	53
58.	Kantor Kec. Kelara	0	4	12	10	26
59.	Kantor Kec. Tarowang	0	9	12	11	32
60.	Kantor Kec. Batang	1	5	10	9	25
61.	Guru SDN Se-Kabupaten Jeneponto	6	231	679	784	1700
62.	Guru TK Se-Kabupaten Jeneponto	1	22	30	63	116
63.	Kelurahan Se-kabupaten Jeneponto	0	58	196	144	398

Sumber : Badan Kepegawaian Daerah Kabupaten Jeneponto, 2018

Source : *Regional Personnel Board of Jeneponto Regency, 2018*

**Tabel 2.2.5 :** Jumlah Hasil Perhitungan Suara Pada Pemilu 2014 Menurut Kecamatan di Kabupaten Jeneponto  
*Vote Calculation Result Of General Election 2014 by Subdistrict In Jeneponto Regency*

	Parpol Peserta Pemilu <i>Political parties</i>	DAPIL 1 / Area 1		
		Binamu	Turatea	Jumlah <i>Total</i>
	(1)			
1.	Partai Nasional Demokrat	2 728	1 766	4 494
2.	Partai Kebangkitan Bangsa	4 351	3 293	7 644
3.	Partai Keadilan Sejahtera	1 202	630	1 832
4.	Partai Demokrasi Indonesia Perjuangan	576	1 381	1 957
5.	Partai Golongan Karya	2 760	2 109	4 869
6.	Partai Gerakan Indonesia Raya	3 986	2 077	6 063
7.	Partai Demokrat	4 822	1 366	6 188
8.	Partai Amanat Nasional	3 583	1 416	4 999
9.	Partai Persatuan Pembangunan	1 255	560	1 815
10.	Partai Hati Nurani Rakyat	3 229	2 654	5 883
11.	Partai Bulan Bintang	1 268	1 073	2 341
12.	Partai Keadilan dan Persatuan Indonesia	2 649	577	3 226
	<b>Jeneponto</b>	576	1 381	51 311

Sumber : Komisi Pemilihan Umum Kabupaten Jeneponto, 2018  
 Source : *General Election Commission of Jeneponto Regency, 2018*

Lanjutan Tabel/ Continued Table 2.2.5

	Parpol Peserta Pemilu <i>Political parties</i>	DAPIL 2 / Area 2					Jumlah
		Batang	Arungkeke	Tarowang	Kelara	Rumbia	
	(1)	(2)	(3)	(4)	(5)	(6)	(7)
1.	Partai Nasional Demokrat	1 251	621	963	668	221	3 724
2.	Partai Kebangkitan Bangsa	603	1 436	464	461	1 453	4 417
3.	Partai Keadilan Sejahtera	696	1 564	622	350	618	3 850
4.	Partai Demokrasi Indonesia Perjuangan	625	1 235	2 944	867	1 849	7 520
5.	Partai Golongan Karya	1 936	598	607	1 124	506	4 771
6.	Partai Gerakan Indonesia Raya	421	86	2 016	717	1 884	5 124
7.	Partai Demokrat	1 044	2 674	1 224	1 348	877	7 167
8.	Partai Amanat Nasional	1 046	2 307	801	3 226	1 704	9 084
9.	Partai Persatuan Pembangunan	802	463	1 024	2 912	2 051	7 252
10.	Partai Hati Nurani Rakyat	853	363	524	2 335	2 356	6 431
11.	Partai Bulan Bintang	1 576	209	1 679	588	182	4 234
12.	Partai Keadilan dan Persatuan Indonesia	821	679	811	430	921	3 662
	<b>Jeneponto</b>	<b>11 674</b>	<b>12 235</b>	<b>13 679</b>	<b>15 026</b>	<b>14 622</b>	<b>67 236</b>

Sumber : Komisi Pemilihan Umum Kabupaten Jeneponto, 2018

Source : General Election Commission of Jeneponto Regency, 2018

Lanjutan Tabel/ *Continued Table 2.2.5*

Parpol Peserta Pemilu <i>Political parties</i>	DAPIL 3 / <i>Area 3</i>		
	Tamalatea	Bontoramba	Jumlah
(1)	(2)	(3)	(4)
1. Partai Nasional Demokrat	1 757	5 026	6 783
2. Partai Kebangkitan Bangsa	1 436	690	2 126
3. Partai Keadilan Sejahtera	2 270	2 579	4 849
4. Partai Demokrasi Indonesia Perjuangan	761	1 571	2 332
5. Partai Golongan Karya	3 374	1 330	4 704
6. Partai Gerakan Indonesia Raya	3 141	1 389	4 530
7. Partai Demokrat	4 845	1 872	6 717
8. Partai Amanat Nasional	1 357	3 557	4 914
9. Partai Persatuan Pembangunan	2 202	599	2 801
10. Partai Hati Nurani Rakyat	2 533	3 067	5 600
11. Partai Bulan Bintang	339	1 235	1 574
12. Partai Keadilan dan Persatuan Indonesia	790	630	1 420
<b>Jenepono</b>	<b>24 805</b>	<b>23 545</b>	<b>48 350</b>

Sumber : Komisi Pemilihan Umum Kabupaten Jenepono, 2018

Source : *General Election Commission of Jenepono Regency, 2018*

Lanjutan Tabel/ Continued Table 2.2.5

	Parpol Peserta Pemilu <i>Political parties</i>	DAPIL 4 / Area 4			Jumlah Jeneponto
		Bangkala	Bangkala barat	Jumlah	
	(1)	(2)	(3)	(4)	(5)
1.	Partai Nasional Demokrat	4 371	1 172	5 543	20 544
2.	Partai Kebangkitan Bangsa	1 301	612	1 913	16 100
3.	Partai Keadilan Sejahtera	3 322	397	3 719	14 250
4.	Partai Demokrasi Indonesia Perjuangan	1 004	1 224	2 228	14 037
5.	Partai Golongan Karya	2 388	2 245	4 633	18 977
6.	Partai Gerakan Indonesia Raya	5 382	2 266	7 648	23 365
7.	Partai Demokrat	3 828	1 173	5 001	25 073
8.	Partai Amanat Nasional	1 367	2 382	3 749	22 746
9.	Partai Persatuan Pembangunan	2 568	1 354	3 922	15 790
10.	Partai Hati Nurani Rakyat	2 764	1 184	3 948	21 862
11.	Partai Bulan Bintang	131	294	425	8 574
12.	Partai Keadilan dan Persatuan Indonesia	2 420	835	3 255	11 563
	<b>Jeneponto</b>	<b>30 846</b>	<b>15 138</b>	<b>45 984</b>	<b>212 881</b>

Sumber : Komisi Pemilihan Umum Kabupaten Jeneponto, 2018

Source : General Election Commission of Jeneponto Regency, 2018



**Jumlah Pemilih Terdaftar Pemilihan Umum DPR, DPD, DPRD Provinsi, dan DPRD Kab/Kota di Kabupaten Jeneponto, 2014**

**Tabel 2.2.6 :**  
Table

*General Election Total Registered Voters DPR, DPD and DPRD Province and DPRD Regency/City in Jeneponto Regency, 2014*

Kecamatan Subdistricts	Pemilih Terdaftar Registered Voters			Jumlah TPS Number of TPS
	Laki-Laki Male	Perempuan Female	Jumlah Total	
(1)	(2)	(3)	(4)	(5)
1. Bangkala	20 666	22 004	42 670	110
2. Bangkala Barat	9 972	10 762	20 734	53
3. Tamalatea	16 242	17 335	33 577	84
4. Bontoramba	14 780	15 771	30 551	77
5. Binamu	18 807	20 523	39 330	104
6. Turatea	12 963	13 872	26 835	67
7. Batang	7 872	9 005	16 877	48
8. Arungkeke	7 599	8 276	15 875	39
9. Tarowang	9 566	10 213	19 779	53
10. Kelara	10 595	11 596	22 191	57
11. Rumbia	10 139	10 666	20 805	60
<b>Jeneponto</b>	<b>139 201</b>	<b>150 023</b>	<b>289 224</b>	<b>752</b>

Sumber : Komisi Pemilihan Umum Kabupaten Jeneponto, 2018

Source : General Election Commission of Jeneponto Regency, 2018

**Jumlah Pemilih Terdaftar, PPS dan TPS Menurut Kecamatan Pada Pemilu Presiden dan Wakil Presiden di Kabupaten Jeneponto, 2014**

Tabel

Table 2.2.7 : *Total registered voters, PPS and TPS on Election by subPresident and Vice President in Jeneponto Regency, 2014*

Kecamatan Subdistricts	Pemilih Terdaftar Registered Voters			Jumlah PPS Number of PPS	Jumlah TPS Number of TPS
	Laki-Laki Male	Perempuan Female	Jumlah Total		
(1)	(2)	(3)	(4)	(5)	(6)
1. Bangkala	20 883	22 241	43 124	14	88
2. Bangkala Barat	10 078	10 851	20 929	8	45
3. Tamalatea	16 484	17 571	34 055	12	70
4. Bontoramba	15 020	16 026	31 046	12	67
5. Binamu	19 047	20 714	39 761	13	92
6. Turatea	12 953	13 796	26 749	11	56
7. Batang	7 836	8 964	16 800	6	43
8. Arungkeke	7 540	8 141	15 681	7	34
9. Tarowang	9 660	10 317	19 977	8	41
10. Kelara	10 797	11 844	22 641	10	50
11. Rumbia	10 162	10 702	20 864	12	50
<b>Jeneponto</b>	<b>140 460</b>	<b>151 167</b>	<b>291 627</b>	<b>113</b>	<b>636</b>

Sumber : Komisi Pemilihan Umum Kabupaten Jeneponto, 2018

Source : *General Election Commission of Jeneponto Regency, 2018*

**Jumlah Pemilih Dan TPS Desa/Kelurahan Pada Pemilu Daerah Bupati dan Wakil Bupati di Kabupaten Jeneponto, 2014**

**Tabel 2.2.8 :**  
Table

*Total voters and TPS on Election by subRegent and Vice Regent in Jeneponto Regency, 2014*

Kecamatan Subdistricts	Jumlah Desa/Kelurahan <i>Number of Villages</i>	Pemilih Terdaftar Registered Voters			Jumlah TPS <i>Number of TPS</i>
		Laki-Laki <i>Male</i>	Perempuan <i>Female</i>	Jumlah <i>Total</i>	
(1)	(2)	(3)	(4)	(5)	(6)
1. Bangkala	14	19 709	21 139	40 848	85
2. Bangkala Barat	8	9 395	10 046	19 441	43
3. Tamalatea	12	16 255	17 307	33 562	70
4. Bontoramba	12	14 342	15 363	29 705	65
5. Binamu	13	18 427	20 214	38 641	92
6. Turatea	11	12 229	13 279	25 508	57
7. Batang	6	7 294	8 447	15 741	41
8. Arungkeke	7	7 140	7 987	15 127	34
9. Tarowang	8	9 101	9 802	18 903	41
10. Kelara	10	10 449	11 354	21 803	49
11. Rumbia	12	9 786	10 261	20 047	50
<b>Jeneponto</b>	<b>113</b>	<b>134 127</b>	<b>145 199</b>	<b>279 326</b>	<b>627</b>

Sumber : Komisi Pemilihan Umum Kabupaten Jeneponto, 2018

Source : *General Election Commission of Jeneponto Regency, 2018*

**Tabel 2.2.9 : Banyaknya Anggota DPRD Kabupaten Jeneponto, 2018**  
 Table : *Number of Parliament Members Of Jeneponto Regency, 2018*

	<b>Nama Fraksi/ Names of Faction</b>	<b>Laki-Laki/ Male</b>	<b>Perempuan Female</b>	<b>Jumlah Total</b>
	(1)	(2)	(3)	(4)
1.	Partai Golkar	2	2	4
2.	Partai Amanat Nasional	3	1	4
3.	Partai Gerindra	2	2	4
4.	Partai Hati Nurani Rakyat	2	2	4
5.	Partai Demokrat	4	-	4
6.	Partai Nasdem	3	1	4
7.	Partai Kebangkitan Bangsa	3	-	3
8.	Partai Keadilan Sejahtera	3	-	3
9.	Partai Persatuan Pembangunan	3	-	3
10.	Partai Bulan Bintang	1	1	2
11.	Partai Keadilan dan Persatuan Indonesia	2	1	3
12.	Partai Demokarasi Indonesia Perjuangan	2	-	2
	<b>Jumlah / Total</b>	<b>30</b>	<b>10</b>	<b>40</b>

Sumber : Sekretariat DPRD Kabupaten Jeneponto, 2018  
 Source : *Parliament Secretariat of Jeneponto Regency, 2018*

**Tabel 2.2.10 : Komposisi Keanggotaan DPRD Jenepono, 2014 - 2019**  
**Table 2.2.10 : Membership Composition of Parliament Regency Jenepono, 2014 - 2019**

	Komisi-Komisi <i>Commissions</i>	Ketua <i>Chairman</i>	Wakil <i>Vice Chairman</i>	Sekretaris/ <i>Secretary</i>	Anggota <i>Member</i>	Jumlah <i>Total</i>
	(1)	(2)	(3)	(4)	(5)	(6)
1.	Komisi I/ Commission I	1	1	1	6	9
2.	Komisi II/ Commission II	1	1	1	7	10
3.	Komisi III/ Commission III	1	1	1	5	8
4.	Komisi IV/ Commission IV	1	1	1	7	10
	<b>Jenepono</b>	<b>4</b>	<b>4</b>	<b>4</b>	<b>25</b>	<b>37</b>

Sumber : Sekretariat DPRD Kabupaten Jenepono, 2018  
 Source : *Parliament Secretariat of Jenepono Regency, 2018*

**Tabel 2.2.11:** Jumlah Komposisi Alat Kelengkapan Lainnya DPRD Kabupaten Jeneponto, 2018  
*Composition of other fittings of Regional Parliament Jeneponto, 2018*

	BADAN-BADAN <i>Commissions</i>	Ketua <i>Chairman</i>	Wakil <i>Vice Chairman</i>	Sekretaris/ <i>Secretary</i>	Anggota <i>Member</i>	Jumlah <i>Total</i>
	(1)	(2)	(3)	(4)	(5)	(6)
1.	Badan Musyawarah/ <i>Council Committee</i>	1	2	1	18	22
2.	Badan Anggaran/ <i>Budgeting Committee</i>	1	2	1	16	20
3.	Badan Kehormatan/ <i>Honor Committee</i>	1	1	1	3	6
4.	Badan LegisLASI/ <i>Legislation Committee</i>	1	1	1	7	10
	<b>Jeneponto</b>	<b>4</b>	<b>6</b>	<b>4</b>	<b>44</b>	<b>58</b>

Sumber : Sekretariat DPRD Kabupaten Jeneponto, 2018  
 Source : *Parliament Secretariat of Jeneponto Regency, 2018*

**Tabel 2.2.12 :** Banyaknya Keputusan DPRD Kabupaten Jeneponto, 2014-2018  
 Table *Number of Official Parliament Recisions Of Jeneponto Regency, 2014-2018*

	PRODUK Product	2014	2015	2016	2017	2018
	(1)	(2)	(3)	(4)	(5)	(6)
1.	Peraturan Daerah <i>Local Regulations</i>	7	11	2	6	6
2.	Keputusan <i>Decisions</i>	14	33	8	16	6
	<b>Jumlah Total</b>	<b>21</b>	<b>34</b>	<b>10</b>	<b>22</b>	<b>12</b>

Sumber : Sekretariat DPRD Kabupaten Jeneponto, 2018

Source : *Parliament Secretariat of Jeneponto Regency, 2018*

**Tabel**  
Table

**2.3.1 :** **Jumlah Sertifikat Yang Dikeluarkan Menurut Jenisnya Dan Kecamatan di Kabupaten Jeneponto, 2018**  
*Number Good Kinds of Land Certificates by Subdistrict in Jeneponto Regency, 2018*

	Kecamatan Subdistricts	Pemberian Hak Kinds of Land Certificates				Pemisahan/ Separated	Penghapusan HAK/ Eliminated Right
		HM	HP	HGB	HGU		
	(1)	(2)	(3)	(4)	(5)	(6)	(7)
1.	Bangkala	4 594	90	479	-	-	-
2.	Bangkala Barat	5 097	35	44	-	-	-
3.	Tamalatea	4 871	90	71	-	-	-
4.	Bontoramba	8 300	2	45	-	-	-
5.	Binamu	9 327	288	2 415	-	-	-
6.	Turatea	4 250	26	58	-	-	-
7.	Batang	2 132	34	32	-	-	-
8.	Arungkeke	5 199	42	127	-	-	-
9.	Tarawang	5 846	30	28	-	-	-
10.	Kelara	4 838	16	4	-	-	-
11.	Rumbia	2 452	3	-	-	-	-
	<b>Jeneponto</b>	<b>6 906</b>	<b>656</b>	<b>3 303</b>	<b>-</b>	<b>-</b>	<b>-</b>

Sumber : Badan Pertanahan Nasional Kabupaten Jeneponto, 2018  
Source : National Land Board of Jeneponto Regency 2018



**Tabel 2.3.2 : Pendaftaran Hak Pencatatan Tanah Menurut Jenis Kegiatan di Kabupaten Jeneponto, 2014-2018**  
 Table *Rights Of Land Registration by Activity Type in Jeneponto Regency, 2014-2018*

Jenis Kegiatan Activities		2014	2015	2016	2017	2018
(1)		(2)	(3)	(4)	(5)	(6)
1.	Konversi Langsung	-	-	-	-	-
2.	Pegakuan Hak	67	58	-	30	239
3.	Pemberian Hak	85	70	3 322	3 800	5 115
4.	Hak Guna Bangunan	3	13	23	305	5
5.	Hak Guna Usaha	-	-	-	-	-
6.	Hak Pakai	5	17	63	67	2
7.	Pemisahan	93	135	209	873	315
8.	Sertifikat Pengganti	9	7	6	7	17
<b>Jeneponto</b>		262	300	3 623	5 082	5 693

Sumber : Badan Pertanahan Nasional Kabupaten Jeneponto, 2018

Source : National Land Board of Jeneponto 2018

**Tabel 2.3.3 : Realisasi Penerbitan GS dan SKPT/SKT Menurut Jenis Kegiatan di Kabupaten Jeneponto, 2014-2018**  
 Table *Realization Of Publication Of GS And SKPT/SKT According To Activity Type in Jeneponto Regency, 2014-2018*

Jenis Kegiatan Activities		2014	2015	2016	2017	2018
(1)		(2)	(3)	(4)	(5)	(6)
1.	Penerbitan SU	3 196	2 159	3 763	4 703	5 969
2.	SKPT / SKT	40	66	50	-	23
<b>Jeneponto</b>		<b>3 236</b>	<b>2 225</b>	<b>3 813</b>	<b>4 703</b>	<b>5 992</b>

Sumber : Badan Pertanahan Nasional Kabupaten Jeneponto, 2018  
 Source : *National Land Board of Jeneponto 2018*

**Tabel 2.3.4 : Pendaftaran Peralihan Hak Atas Tanah di Kabupaten Jeneponto, 2014-2018**  
 Table *Registration Of Land Right Switchover in Jeneponto Regency, 2014-2018*

Jenis Kegiatan Activities		2014	2015	2016	2017	2018
(1)		(2)	(3)	(4)	(5)	(5)
1.	Peralihan Hak (Jual Beli, Hibah, Arisan, Tukar Menukar Dan Wakaf	221	367	306	466	490
2.	Hak Tanggungan	335	299	277	562	516
3.	Roya	204	185	175	242	374
4.	Ganti Nama	2	-	-	-	-
<b>Jeneponto</b>		762	851	758	1 270	1 380

Sumber : Badan Pertanahan Nasional Kabupaten Jeneponto, 2018  
 Source : National Land Board of Jeneponto, 2018

**Tabel 2.3.5 : Kegiatan Pensertifikatan Tanah Negara di Kabupaten Jeneponto, 2014-2018**  
 Table *National Land Board's Activities on State Land Certification in Jeneponto Regency, 2014-2018*

Sampai Dengan Tahun <i>Until Year</i>	Luas Tanah Negara (Ha) <i>Area of State Darned Land</i>		Jumlah Tanah Negara <i>Total Area of State Land (Ha)</i>
	Telah Disertifikatkan <i>Certified</i>	Belum Disertifikatkan <i>Non Certified</i>	
(1)	(2)	(3)	(4)
1. 2014	402,70	-	402,70
2. 2015	317,00	-	317,00
3. 2016	162,40	-	162,40
4. 2017	879,80	-	879,08
5. 2018	749,79	-	749,79

Sumber : Badan Pertanahan Nasional Kabupaten Jeneponto, 2018  
 Source : *National Land Board of Jeneponto, 2018*

**Jumlah Objek Pemeriksaan Berdasarkan PPKT Menurut Jenis Sasaran, 2018**  
**Tabel 2.4.1 :** *Number of Inspection Object Based Annual Supervision Work Programme by Kind of Target, 2018*

No	Jenis Sasaran <i>Kind of Target</i>	2018
(1)	(2)	(3)
1.	Satuan Kerja <i>Work Group</i>	44
2.	Pemeriksaan SMU / SMK <i>High School Inspection</i>	-
3.	Pemeriksaan SMP <i>Junior High School Inspection</i>	75
4.	Pemeriksaan SD <i>Elementary School Inspection</i>	288
5.	Pemeriksaan Desa / Kelurahan <i>Village / Wards Inspection</i>	82

Sumber : Inspektorat Kabupaten Jeneponto, 2018


Source : *Inspectorate Office of Jeneponto Regency, 2018*

**Tabel 2.4.2 : Jumlah Objek Pemeriksaan Berdasarkan Non-PPKT Menurut Jenis Sasaran, 2018**  
 Table *Number of Non Annual Supervision Work Program Inspection Object by Kind of Target, 2018*

No	Jenis Sasaran <i>Kind of Target</i>	2018
(1)	(2)	(3)
1.	Pelanggaran Disiplin Pegawai <i>Transgression Civil Servant</i>	28
2.	Penggantian Pejabat Dalam Lingkungan Pemerintah Daerah <i>Employee Substitute in Regency Government</i>	3

Sumber : Inspektorat Kabupaten Jenepono, 2018  
 Source : *Inspectorate Office of Jenepono Regency, 2018*






# BAB 3 | Chapter Three

**KEPENDUDUKAN DAN  
KETENAGAKERJAAN**

*POPULATION AND  
EMPLOYMENT*

<https://jenepoindonesia.com>





# 3

# Penduduk *Population*

# 2018

## Jumlah Penduduk Per Jenis Kelamin



187.111



174.682

## Jumlah Penduduk Total

361.793

## Jumlah Penduduk Per Kecamatan



Badan Pusat Statistik  
Kabupaten Jeneponto

**ULASAN**

**DESCRIPTION**

**Penduduk**

Penduduk Kabupaten Jeneponto pada tahun 2018 berjumlah 361.793 orang yang tersebar di 11 kecamatan dengan jumlah penduduk terbesar di Kecamatan Binamu yaitu sebanyak 57.745 orang.

Secara keseluruhan, jumlah penduduk yang berjenis kelamin perempuan lebih banyak dari pada penduduk yang berjenis kelamin laki-laki, Pada tahun 2018 jumlah penduduk perempuan sebesar 187.111 orang dan laki-laki sebanyak 174.682

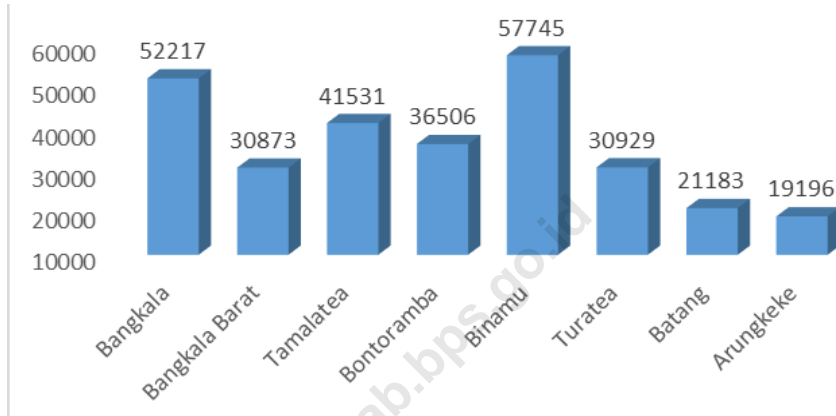
**Population**

*Population was in Jeneponto Regency in 2018, Number of 361.793 persons scattered in 11 districts. The highest number of population was in Binamu district. There were Approximately 57.745 persons.*

*Overall, number of females is higher than the number of males that reflected by the sex ratio. In 2018, the number of females was 187.111 persons and the number of males was 174.682 persons.*

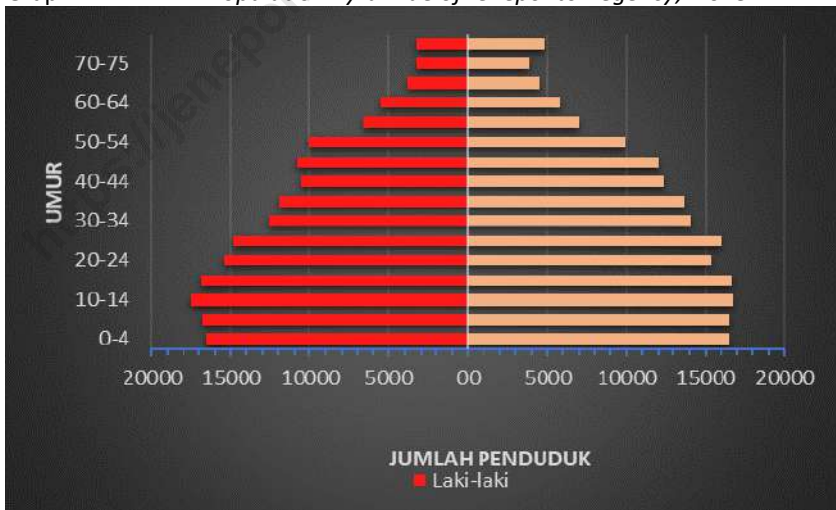
**Grafik 3.1 : Penduduk Kabupaten Jeneponto Dirinci Menurut Kecamatan, 2018**

**Graph 3.1 :** *Number Good Kinds of Land Certificates by Subdistrict in Jeneponto Regency, 2018*



**Grafik 3.2 : Piramida Penduduk Kabupaten Jeneponto, 2018**

**Graph 3.2 :** *Population Pyramide of Jeneponto Regency, 2018*



**Tabel**  
Table 3.1.1 :

**Penduduk, Laju Pertumbuhan Penduduk, Distribusi Persentase Penduduk, Kepadatan Penduduk, Rasio Jenis Kelamin Penduduk Menurut Kecamatan di Kabupaten Jeneponto, 2018**

*Population, Population Growth Rate, Percentage Distribution of Population, Population Density, and Population Sex Ratio by Subdistrict in Jeneponto Regency, 2018*

Kecamatan Subdistrict	Penduduk (ribu) <i>Population (thousand)</i>	Laju Pertumbuhan Penduduk (2010-2018) <i>Population Growth Rate (2010-2018) (%)</i>
(1)	(2)	(3)
1 Bangkala	54 425	0,74
2 Bangkala Barat	28 753	0,74
3 Tamalatea	41 976	0,33
4 Bontoramba	36 387	0,33
5 Binamu	56 543	0,64
6 Turatea	32 274	0,64
7 Batang	19 516	0,14
8 Arungkeke	18 539	0,14
9 Tarowang	22 708	0,14
10 Kelara	27 299	0,27
11 Rumbia	23 373	0,27
<b>Jeneponto</b>	<b>361 793</b>	<b>0,46</b>

Lanjutan Tabel / *Continued Table 3.1.1*

	<b>Kecamatan</b> Subdistrict	<b>Persentase Penduduk</b> <i>Percentage of Total Population</i>	<b>Kepadatan Penduduk per km2</b> <i>Population Density per sq.km</i>	<b>Rasio Jenis Kelamin Penduduk</b> <i>Population Sex Ratio</i>
	(1)	(4)	(5)	(6)
1	Bangkala	15,04	446,77	95,51
2	Bangkala Barat	7,95	187,98	98,35
3	Tamalatea	11,60	729,00	94,08
4	Bontoramba	10,06	412,08	92,09
5	Binamu	15,63	813,69	94,62
6	Turatea	8,92	600,33	93,71
7	Batang	5,39	590,68	87,74
8	Arungkeke	5,12	619,83	90,24
9	Tarowang	6,28	558,21	92,42
10	Kelara	7,55	621,14	89,52
11	Rumbia	6,46	400,91	92,40
	<b>Jeneponto</b>	<b>100</b>	<b>482,53</b>	<b>93,36</b>

Sumber : Badan Pusat Statistik Kabupaten Jeneponto, 2018

Source : Central Board of Statistic of Jeneponto Regency

**Tabel 3.1.2 :** Jumlah Penduduk Kabupaten Jeneponto Menurut Kecamatan Dan Jenis Kelamin, 2018  
*Population Jeneponto According to the District and Gender, 2018*

	Kecamatan <i>Subdistricts</i>	Laki-laki <i>Male</i>	Perempuan <i>Female</i>	Jumlah <i>Total</i>	Rasio Jenis Kelamin <i>Sex Ratio</i>
	(1)	(2)	(3)	(4)	(5)
1.	Bangkala	26 588	27 837	54 425	95,51
2.	Bangkala Barat	14 257	14 496	28 753	98,35
3.	Tamalatea	20 348	21 628	41 976	94,08
4.	Bontoramba	17 444	18 943	36 387	92,09
5.	Binamu	27 490	29 053	56 543	94,62
6.	Turatea	15 613	16 661	32 274	93,71
7.	Batang	9 121	10 395	19 516	87,74
8.	Arungkeke	8 794	9 745	18 539	90,24
9.	Tarowang	10 907	11 801	22 708	92,42
10.	Kelara	12 895	14 404	27 299	89,52
11.	Rumbia	11 225	12 148	23 373	92,40
	<b>2018</b>	174 682	187 111	361 793	93,36
	<b>2017</b>	173 771	186 016	359 787	95,42
<b>Jeneponto</b>	<b>2016</b>	172 894	184 913	357 807	93,50
	<b>2015</b>	171 882	183 717	355 599	93,55
	<b>2014</b>	170 873	182 414	353 287	93,67

Sumber : Badan Pusat Statistik Kabupaten Jeneponto, 2018  
 Source : Central Board of Statistic of Jeneponto Regency, 2018

**Rata-Rata Penduduk Perdesa dan Rata-Rata Anggota Rumah Tangga Menurut Kecamatan Di Kabupaten**

**Tabel 3.1.3 : Jeneponto, 2018**

Table *Average Population by Village and Average of Household Members by Subdistrict in Jeneponto Regency, 2018*

Kecamatan Subdistricts	Luas Area (Km <sup>2</sup> )	Banyaknya/ Number of		Rata-Rata/Average			
		Desa/ Kelurahan Village	Rumah Tangga House Hold	Penduduk Perdesa/Kel Village Population	Distribusi Penduduk Population Distribution	Anggota Rumah Tangga House hold Members	
(1)	(2)	(3)	(4)	(5)	(6)	(7)	(8)
1. Bangkala	121,82	14	12 629	3 730	14,4	4	
2. Bangkala Barat	152,96	8	7 152	3 859	8,5	4	
3. Tamalatea	57,58	12	9 633	3 461	11,5	4	
4. Bontoramba	88,30	12	8 349	3 042	10,1	4	
5. Binamu	69,49	13	11 578	4 442	16,0	5	
6. Turatea	53,76	11	6 868	2 812	8,5	5	
7. Batang	33,04	6	4 379	3 531	5,9	5	
8. Arungkeke	29,91	7	4 252	2 742	5,3	5	
9. Tarowang	40,68	8	5 086	2 824	6,2	4	
10. Kelara	43,95	10	6 523	2 649	7,3	4	
11. Rumbia	58,30	12	5 435	1 878	6,2	4	
<b>Jeneponto</b>	<b>749,79</b>	<b>113</b>	<b>81 884</b>	<b>3 202</b>	<b>100</b>	<b>48</b>	

Sumber : Badan Pusat Statistik Kabupaten Jeneponto, 2018

Source : Central Board of Statistic of Jeneponto Regency, 2018

**Banyaknya Kepala Keluarga, Kepemilikan KTP dan Jumlah Akta Kelahiran Yang Dikeluarkan Menurut**

**Tabel 3.1.4 : Kecamatan Di Kabupaten Jeneponto, 2018**

*Number of House Holders, Birth Certificates Issues by Subdistrict in Jeneponto Regency, 2018*

	<b>Kecamatan</b> <i>Subdistricts</i>	<b>Banyaknya Kepala Keluarga</b> <i>Number of House Holders</i>	<b>Penduduk Wajib KTP</b> <i>Population Must Have Id</i>
	(1)	(2)	(3)
1.	Bangkala	17 520	43 234
2.	Bangkala Barat	8 882	21 514
3.	Tamalatea	13 711	35 517
4.	Bontoramba	11 500	29 239
5.	Binamu	18 062	45 674
6.	Turatea	10 277	26 502
7.	Batang	6 333	16 620
8.	Arungkeke	6 325	16 316
9.	Tarawang	7 607	19 127
10.	Kelara	9 041	22 917
11.	Rumbia	7 599	19 561
	<b>Jeneponto</b>	<b>116 857</b>	<b>296 221</b>

Sumber : Dinas Kependudukan dan Catatan Sipil Kabupaten jeneponto, 2018

Source : *Population and Listing on civil Service of Jeneponto Regency, 2018*



Lanjutan Tabel / Table 3.1.4

Kecamatan Subdistricts	KEPEMILIKAN /Ownership		
	Kartu Keluarga Family card	KTP Elektronik Electronic Id	Akta Kelahiran Birth certificate
(1)	(2)	(3)	(4)
1. Bangkala	14 863	35 664	11 276
2. Bangkala Barat	7 560	18 649	5 801
3. Tamalatea	11 372	28 393	10 779
4. Bontoramba	9 361	23 821	10 312
5. Binamu	16 566	39 135	18 754
6. Turatea	9 173	21 545	9 339
7. Batang	5 791	13 994	5 385
8. Arungkeke	5 825	13 751	5 015
9. Tarowang	6 712	15 863	7 279
10. Kelara	8 123	18 871	8 529
11. Rumbia	6 873	15 780	7 319
<b>Jeneponto</b>	<b>102 219</b>	<b>245 466</b>	<b>99 788</b>

Sumber : Dinas Kependudukan dan Catatan Sipil Kabupaten Jeneponto, 2018

Source : *Population and Listing on civil Service of Jeneponto Regency, 2018*

**Tabel**  
**Table**

**3.2.1 :**

**Penduduk Menurut Kelompok Umur Dan Jenis Kelamin di Kabupaten Jeneponto, 2018**  
*Population Number by Age Group and Sex in Jeneponto Regency, 2018*

	<b>KelompokUmur</b> <i>Age Group</i>	<b>Laki-laki</b> <i>Male</i>	<b>Perempuan</b> <i>Female</i>	<b>Jumlah</b> <i>Total</i>
	(1)	(5)	(6)	(7)
1.	0-4	16 815	16 396	33 211
2.	05-9	16 841	16 567	33 408
3.	10-14	17 551	16 737	34 288
4.	15-19	17 225	16 499	33 724
5.	20-24	15 191	15 432	30 623
6.	25-29	14 509	16 080	30 589
7.	30-34	12 405	14 046	26 451
8.	35-39	12 121	13 649	25 770
9.	40-44	10 685	12 422	23 107
10.	45-49	10 685	12 190	22 875
11.	50-54	9 474	10 265	19 739
12.	55-59	6 191	7 287	13 478
13.	60-64	5 193	6 080	11 273
14.	65-70	3 600	4 533	8 133
15.	70-75	3 066	3 930	6 996
16.	75+	3 130	4 998	8 128
	<b>Jeneponto</b>	<b>174 682</b>	<b>187 111</b>	<b>361 793</b>

Sumber : Badan Pusat Statistik Kabupaten Jeneponto, 2018

Source : Central Board of Statistic of Jeneponto Regency, 2018

**Tabel 3.2.2 :** **Penduduk Mencari Kerja Menurut Pendidikan Tertinggi dan Jenis Kelamin Di Kabupaten Jeneponto, 2018**  
*Population Who Looking for Job by Educational Attainment and Gender in Jeneponto Regency, 2018*

	<b>Pendidikan Tertinggi</b> <i>Educational Attainment</i>	<b>Laki-laki</b> <i>Male</i>	<b>Perempuan</b> <i>Female</i>	<b>Jumlah</b> <i>Total</i>
	(1)	(2)	(3)	(4)
1.	SD	1	-	1
2.	SLTP/Sederajat	8	-	8
3.	SLTA/Sederajat	544	132	676
4.	Diploma 1 – 3/ Sarjana Muda	75	73	148
5.	Diploma 4/Sarjana	110	82	192
6.	Pasca Sarjana	-	-	-
	<b>Jeneponto</b>	<b>738</b>	<b>287</b>	<b>1 025</b>

Sumber : Dinas Tenaga Kerja, Transmigrasi dan Sosial, 2018

Source : Labor, Transmigration, and Society Development Service of Jeneponto Regency, 2018

**Tabel**  
Table

**3.2.3 : Pencari Kerja Terdaftar Menurut Kelompok Umur dan Jenis Kelamin Di Kabupaten Jeneponto, 2018**  
*Number of Registered Job Applicants by Age Group and Gender In Jeneponto, 2018*

	<b>Kelompok Umur</b> <i>Age Group</i>	<b>Laki-laki</b> <i>Male</i>	<b>Perempuan</b> <i>Female</i>	<b>Jumlah</b> <i>Total</i>
	(1)	(2)	(3)	(4)
1.	10 – 14	-	-	-
2.	15 – 19	73	18	91
3.	20 – 24	57	73	130
4.	25 – 29	107	52	159
5.	30 – 34	56	18	74
6.	35 – 39	34	7	41
7.	40 – 44	26	2	28
8.	45 +	26	-	26
	<b>Jeneponto</b>	<b>379</b>	<b>170</b>	<b>549</b>

Sumber : Dinas Tenaga Kerja, Transmigrasi, 2018

Source : *Labor, Transmigration, and Society Development Service of Jeneponto Regency, 2018*

**Jumlah Penduduk Berumur 15 Tahun ke Atas yang Bekerja Selama Seminggu yang Lalu Menurut Jumlah Jam Kerja pada Pekerjaan Utama dan Jenis Kelamin, 2018**

**Tabel 3.2.4 :**


Table

*Number of Populations Aged 15 Years and Over Who Worked During the Past Week According to the Number of Working Hours in Main Work and Gender, 2018*

Jumlah Jam Kerja Pada Pekerjaan Utama / Number of Working Hours in Main Work	Jenis Kelamin / Gender		
	Laki-Laki / male	Perempuan / female	Laki-laki + Perempuan / total
0	3 774	1 671	5 445
1 – 14	7 583	11 731	19 314
15 – 24	13 487	18 988	32 475
25 – 34	17 184	11 387	28 571
35 – 40	11 205	8 067	19 272
41 ke atas	47 534	19 320	66 854
<b>Total</b>	<b>100 767</b>	<b>71 164</b>	<b>171 931</b>

Sumber : Badan Pusat Statistik Kabupaten Jeneponto, 2018


Source : Central Board of Statistic of Jeneponto Regency, 2018



BAB 4 | Chapter Four

**SOSIAL** | *SOCIAL*

<https://jeneponkrab.bps.go.id>



4

Sosial  
Social

2018

JUMLAH PENDERITA (ORANG)

Demam Berdarah **71**

Diare **7.084**

TBC (Tuberculosis) **553**

Kusta **58**

Malaria **60**

Penyakit Kelamin **63**

Hepatitis **2**



Badan Pusat Statistik  
Kabupaten Jeneponto

**ULASAN****DESCRIPTION****Pendidikan**

Pembangunan bidang pendidikan bertujuan untuk mencerdaskan kehidupan bangsa. Pembangunan Sumber Daya Manusia (SDM) suatu negara akan menentukan karakter dari pembangunan ekonomi dan sosial, karena manusia pelaku aktif dari seluruh kegiatan tersebut.

Pada tahun 2018 di Kabupaten Jeneponto jumlah taman kanak-kanak Negeri sebanyak 5 buah. Jumlah Sekolah Dasar (SD) Negeri sebanyak 284 buah dengan jumlah guru sebanyak 3.488 orang dan murid sebanyak 41.842 orang. Jumlah SLTP Negeri sebanyak 63 buah dengan jumlah guru sebanyak 1.642 orang dan murid sebanyak 12.299 orang. Jumlah SLTA Negeri 16 buah dengan jumlah guru 565 orang dan murid 7.929 orang.

**Kesehatan**

Keberhasilan pembangunan di bidang kesehatan bisa dilihat dari 2 aspek kesehatan yaitu sarana kesehatan dan sumber daya manusia.

**Education**

*The aim of education development is to improve intellectual life of the nation. The man in a Subject of development and, therefore Human resource development determines the character of economic and social development.*

*In 2018 in Jeneponto Regency, Number of State kindergarten was 5 units. Number of state primary school was 284 units with 3.488 teachers and 41.842 students. Number of State Junior High School was 63 units with 1.642 teachers and 12.299 students. Number of State Senior High School was 16 schools with 565 teachers and 7.929 students.*

**Health**

*The Successfull of health Deve-lopment in indicated by two aspect. That are facilities and human resources of health.*



Pada Tahun 2018 Jumlah sarana kesehatan di Kabupaten Jeneponto pada tahun 2018 terdiri dari 1 rumah sakit, 19 puskesmas, 52 Poskesdes, 55 puskesmas pembantu, 3 polindes dan 491 posyandu.

Di samping sarana kesehatan, terdapat sumber daya manusia bidang kesehatan yakni dokter umum sebanyak 42 orang, dokter gigi 21 orang, perawat 225 orang, bidan 176 orang, dan perawat gigi sebanyak 18 orang.

### Sosial Lainnya

Aspek sosial lainnya seperti agama dan kriminal. Perkembangan pembangunan di bidang spiritual dapat dilihat dari besarnya sarana peribadatan masing-masing agama.

Tempat peribadatan umat Islam berupa mesjid dan mushallah pada tahun 2018 masing-masing berjumlah 716 buah dan 338 buah.

*In 2018, Number of health facilities in Jeneponto Regency were 1 General hospital, 19 Public Health Centers, 52 Village health posts, 55 Sub Public health Centers, and 491 health integrated services.*

*Beside health facility, there were 42 of general physicians, 21 of dentists, 225 of nurses, 176 of midwife and 18 of dentish assistants.*

### **The Other Social**

*The other social aspects are religion and crime the development of religions sector can be described by number of house of worship of the mentioned religions.*

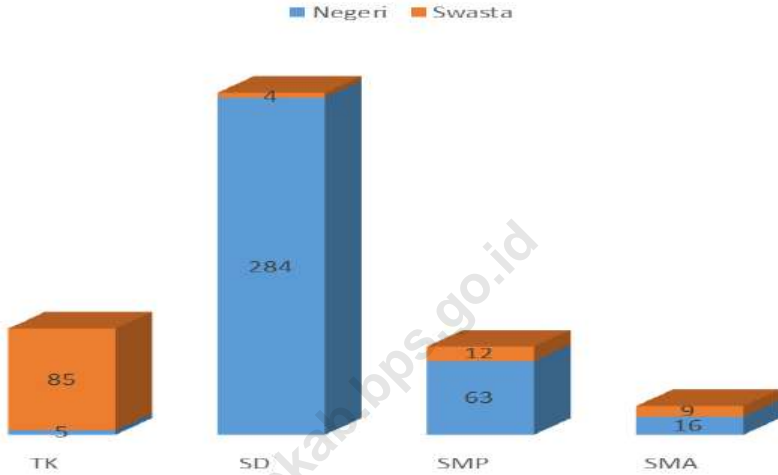
*In 5 the house of worship of Moslem was as follow mosque was 716 units and small mosque 338 units.*

**Tabel**  
Table

**4.1 :**

**Jumlah Sekolah Negeri Dan Swasta Di Kabupaten Jeneponto, 2017/2018**

*Number of State And Private Schools of Jeneponto Regency, 2017/2018*



**Tabel**  
Table

**4.2 :**

**Jumlah Jamaah Haji Kabupaten Jeneponto, 2018**

*Number of Pilgrim of Jeneponto Regency, 2018*



**Jumlah Sekolah, Guru, dan Murid Taman Kanak-Kanak (TK) di Bawah Kementerian Pendidikan dan Kebudayaan Menurut Kecamatan di Kabupaten Jeneponto, 2017/2018**

**Tabel 4.1.1 :**

*Table*

*Number of Schools, Teachers and Pupils In Kindergarten Under The Ministry of Education And Culture by Subdistrict In Jeneponto Regency, 2017/2018*

Kecamatan Subdistrict	Taman Kanak-Kanak (TK)/ Kindergarten								
	Sekolah/ Schools			Guru/ Teachers			Murid/ Pupils		
	Negeri Public	Swasta Private	Jumlah Total	Negeri Public	Swasta Private	Jumlah Total	Negeri Public	Swasta Private	Jumlah Total
(1)	(2)	(3)	(4)	(5)	(6)	(7)	(8)	(9)	(10)
Bangkala	1	5	6	6	52	58	54	245	299
Bangkala Barat	-	3	3	-	23	23	-	84	84
Tamalatea	-	9	9	-	120	120	-	554	554
Bontoramba	1	17	18	19	84	103	77	511	588
Binamu	2	7	9	21	100	121	167	300	467
Turatea	1	3	4	13	53	66	90	178	268
Batang	-	5	5	-	26	26	-	201	201
Arungkeke	-	10	10	-	60	60	-	386	386
Tarawang	-	5	5	-	39	39	-	294	294
Kelara	-	3	3	-	28	28	-	123	123
Rumbia	-	18	18	-	93	93	-	814	814
<b>Jeneponto</b>	<b>5</b>	<b>85</b>	<b>90</b>	<b>59</b>	<b>678</b>	<b>737</b>	<b>388</b>	<b>3 690</b>	<b>4 078</b>

Sumber : Kementerian Pendidikan dan Kebudayaan Kabupaten Jeneponto, 2018

Source : Ministry of Education and Culture of Jeneponto Regency, 2018

**Tabel**  
*Table* 4.1.2 :

**Persentase Penduduk Usia 7–24 Tahun Menurut Jenis Kelamin, Kelompok Umur Sekolah, dan Partisipasi Sekolah di Kabupaten Jeneponto, 2018**  
*Percentage of Population Aged 7-24 Years by Sex, Age Group, and School Participation in Jeneponto Regency, 2018*

Jenis Kelamin dan Kelompok Umur Sekolah <i>Sex and School Age Group</i>	Partisipasi Sekolah/ <i>School Participation</i>		
	Tidak/Belum Pernah Sekolah <i>Not/Never Attending School</i>	Masih Sekolah <i>Attending School</i>	Tidak Sekolah Lagi <i>Not Attending School Anymore</i>
(1)	(3)	(4)	(5)
<b>Laki-Laki/Male</b>			
7–24	1,36	63,95	34,69
<b>Perempuan/Female</b>			
7–24	1,95	68,82	29,43

Sumber : Survei Sosial Ekonomi Nasional Kor, Maret 2018  
*Source : National Socio Economic Survey Kor, March 2018*

**Tabel 4.1.3 :** **APM Dan APK Menurut Jenjang Pendidikan di Kabupaten Jeneponto, 2018**  
*Net Enrollment Rate dan Gross Enrollment Rate by Educational Level in Jeneponto Regency, 2018*

Jenjang Pendidikan <i>Educational Level</i>		APM <i>Net Enrollment Rate</i>	APK <i>Gross Enrollment Rate</i>
(1)		(2)	(3)
1.	<b>SD/MI</b> <i>Elementary School</i>	100	123,14
2.	<b>SMP/MTs</b> <i>Junior High School</i>	64,85	73,94
3.	<b>SMA/SMK/MA</b> <i>Senior High School</i>	51,71	72,83

Sumber : Survei Sosial Ekonomi Nasional Kor, Maret 2018

Source : *National Socio Economic Survey kor, March 2018*

**Tabel**  
*Table*

**4.1.4 :** **Jumlah Sekolah, Guru dan Murid Sekolah Taman Kanak-Kanak Negeri Menurut Kecamatan di Kabupaten Jeneponto, 2017/2018**  
*Number of Schools, Teachers and Students of Public Kindergarten by Subdistrict in Jeneponto Regency, 2017/2018*

Kecamatan <i>Subdistricts</i>	Sekolah <i>Schools</i>	Guru <i>Teachers</i>		Murid <i>Pupils</i>		
		Laki-Laki <i>Male</i>	Perempuan <i>Female</i>	Laki-Laki <i>Male</i>	Perempuan <i>Female</i>	
(1)	(2)	(3)	(4)	(5)	(6)	
1. Bangkala	1	-	6	14	40	
2. Bangkala Barat	-	-	-	-	-	
3. Tamalatea	-	-	-	-	-	
4. Bontoramba	1	-	19	37	40	
5. Binamu	2	-	21	78	89	
6. Turatea	1	-	13	53	37	
7. Batang	-	-	-	-	-	
8. Arungkeke	-	-	-	-	-	
9. Tarawang	-	-	-	-	-	
10. Kelara	-	-	-	-	-	
11. Rumbia	-	-	-	-	-	
<b>Jeneponto</b>	<b>2018</b>	5	-	59	182	206
	<b>2017</b>	6	-	45	194	172
	<b>2016</b>	5	-	45	173	201
	<b>2015</b>	5	-	40	207	234

Sumber : Dinas Pendidikan Kabupaten Jeneponto, 2018  
Source : *Education Service of Jeneponto Regency, 2018*

**Jumlah Sekolah, Guru Dan Murid Sekolah Taman Kanak-Kanak Swasta Menurut Kecamatan di Kabupaten Jeneponto, 2017/2018**

**Tabel 4.1.5 :**  
*Table*

*Number of Schools, Teachers and Students of Private Kindergarten by Subdistrict in Jeneponto Regency, 2017/2018*

Kecamatan Subdistricts	Sekolah Schools	Guru Teachers		Murid Pupils		
		Laki-Laki Male	Perempuan Female	Laki-Laki Male	Perempuan Female	
(1)	(2)	(3)	(4)	(5)	(6)	
1. Bangkala	5	4	48	119	126	
2. Bangkala Barat	3	2	21	38	46	
3. Tamalatea	9	25	95	261	293	
4. Bontoramba	17	2	82	239	272	
5. Binamu	7	9	91	148	152	
6. Turatea	3	4	49	80	98	
7. Batang	5	1	25	92	109	
8. Arungkeke	10	2	58	192	194	
9. Tarowang	5	3	36	152	142	
10. Kelara	3	0	28	56	67	
11. Rumbia	18	9	84	397	417	
	<b>2018</b>	85	61	617	1774	1916
<b>Jeneponto</b>	<b>2017</b>	134	2	259	2 728	2 831
	<b>2016</b>	138	-	700	4 833	5 721
	<b>2015</b>	124	-	367	2.193	2442

Sumber : Dinas Pendidikan Kabupaten Jeneponto, 2018

Source : Education Service of Jeneponto Regency, 2018

**Banyaknya Sekolah Dasar Negeri, Guru dan Murid Menurut Kecamatan di Kabupaten Jeneponto,**

**Tabel 4.1.6 :**

**2017/2018**

*Table*

*Number of State Primary School, Teachers and Students by Subdistrict in Jeneponto Regency, 2017/2018*

Kecamatan Subdistricts	Sekolah Schools	Guru Teachers		Murid Pupils	
		Laki-Laki Male	Perempuan Female	Laki-Laki Male	Perempuan Female
(1)	(2)	(3)	(4)	(5)	(6)
1. Bangkala	46	213	328	2992	2836
2. Bangkala Barat	26	108	193	1757	1563
3. Tamalatea	30	129	252	2793	2625
4. Bontoramba	28	118	213	2084	1915
5. Binamu	30	129	326	3360	3096
6. Turatea	22	111	202	1769	1538
7. Batang	16	45	154	1273	1107
8. Arungkeke	14	44	143	1204	1119
9. Tarowang	18	76	137	1497	1332
10. Kelara	25	93	190	1600	1461
11. Rumbia	29	119	165	1543	1378
<b>2018</b>	284	1185	2303	21872	19970
<b>2017</b>	284	846	2 106	22 667	20 634
<b>Jeneponto 2016</b>	284	659	1 171	23 025	21 022
<b>2015</b>	286	667	1058	23880	22024
<b>2014</b>	284	1106	2327	23873	22020

Sumber : Dinas Pendidikan Kabupaten Jeneponto, 2018  
 Source : Education Service of Jeneponto Regency, 2018



**Banyaknya Sekolah Dasar Swasta, Guru dan Murid Menurut Kecamatan di Kabupaten Jeneponto,**

**Tabel 4.1.7 : 2017/2018**

*Table Number of Private Primary School, Teachers and Students Subdistrict In Jeneponto Regency, 2017/2018*

Kecamatan Subdistricts	Sekolah Schools	Guru Teachers		Murid Pupils	
		Laki-Laki Male	Perempuan Female	Laki-Laki Male	Perempuan Female
(1)	(2)	(3)	(4)	(5)	(6)
1. Bangkala	-	-	-	-	-
2. Bangkala Barat	-	-	-	-	-
3. Tamalatea	-	-	-	-	-
4. Bontoramba	1	1	7	37	34
5. Binamu	3	6	26	175	172
6. Turatea	-	-	-	-	-
7. Batang	-	-	-	-	-
8. Arungkeke	-	-	-	-	-
9. Tarowang	-	-	-	-	-
10. Kelara	-	-	-	-	-
11. Rumbia	-	-	-	-	-
<b>2018</b>	4	7	33	212	206
<b>2017</b>	4	5	21	177	160
<b>Jeneponto 2016</b>	2	4	1	124	109
<b>2015</b>	2	4	18	142	125
<b>2014</b>	3	4	17	127	124

Sumber : Dinas Pendidikan Kabupaten Jeneponto, 2018

Source : Education Services of Jeneponto Regency, 2018

**Jumlah Lulusan Sekolah Dasar Negeri Dan Swasta  
Menurut Kecamatan di Kabupaten Jeneponto,**

**Tabel 4.1.8 : 2017/2018**

*Table*

*Number of Graduated Students of State/Private Primary  
School by Subdistrict in Jeneponto Regency, 2017/2018*

<b>Kecamatan</b> <i>Subdistricts</i>	<b>Laki-Laki</b> <i>Male</i>	<b>Perempuan</b> <i>Female</i>	<b>Jumlah</b> <i>Total</i>
(1)	(2)	(3)	(4)
1. Bangkala	447	456	903
2. Bangkala Barat	243	241	484
3. Tamalatea	429	434	863
4. Bontoramba	314	350	664
5. Binamu	512	527	1039
6. Turatea	277	274	551
7. Batang	200	180	380
8. Arungkeke	190	178	368
9. Tarowang	244	210	454
10. Kelara	234	236	470
11. Rumbia	179	214	393
<b>Jeneponto</b>	<b>3269</b>	<b>3300</b>	<b>6569</b>

Sumber : Dinas Pendidikan Kabupaten Jeneponto, 2018  
Source : *Education Services of Jeneponto Regency, 2018*

**Banyaknya Sekolah Lanjutan Pertama, Guru Dan Murid Negeri Menurut Kecamatan di Kabupaten Jeneponto, 2017/2018**

**Tabel**  
*Table* **4.1.9 :**

*Number of School, Teachers and Students of Junior State High School by Subdistrict in Jeneponto Regency, 2017/2018*

Kecamatan Subdistricts	Sekolah Schools	Guru Teachers		Murid Pupils	
		Laki-Laki Male	Perempuan Female	Laki-Laki Male	Perempuan Female
(1)	(2)	(3)	(4)	(5)	(6)
1. Bangkala	8	99	161	891	969
2. Bangkala Barat	9	98	111	500	535
3. Tamalatea	7	88	126	750	837
4. Bontoramba	6	65	85	574	650
5. Binamu	9	91	172	1215	1258
6. Turatea	7	62	95	442	479
7. Batang	2	23	34	203	175
8. Arungkeke	2	18	43	262	278
9. Tarowang	3	28	52	379	404
10. Kelara	4	46	49	349	342
11. Rumbia	6	39	57	374	433
<b>2018</b>	63	657	985	5939	6360
<b>2017</b>	65	376	655	6 171	6 567
<b>Jeneponto 2016</b>	64	273	341	6 271	6 713
<b>2015</b>	64	275	303	6 108	6 661
<b>2014</b>	63	549	768	6 146	6 652

Sumber : Dinas Pendidikan Kabupaten Jeneponto, 2018

Source : Education Service of Jeneponto Regency, 2018

**Banyaknya Sekolah Lanjutan Pertama, Guru Dan Murid Swasta Menurut Kecamatan Di Kabupaten Jeneponto, 2017/2018**

**Tabel 4.1.10 :**  
*Table*

*Number of School, Teachers and Students of Private Junior High School by Subdistrict in Jeneponto Regency, 2017/2018*

Kecamatan Subdistricts	Sekolah Schools	Guru Teachers		Murid Pupils	
		Laki-Laki Male	Perempuan Female	Laki-Laki Male	Perempuan Female
		(3)	(4)	(5)	(6)
1. Bangkala	-	-	-	-	-
2. Bangkala Barat	-	-	-	-	-
3. Tamalatea	2	9	18	90	63
4. Bontoramba	3	25	32	99	102
5. Binamu	3	18	13	92	61
6. Turatea	1	8	6	21	16
7. Batang	-	-	-	-	-
8. Arungkeke	-	-	-	-	-
9. Tarowang	1	3	7	19	18
10. Kelara	-	-	-	-	-
11. Rumbia	2	12	17	83	73
<b>2018</b>	12	75	93	404	333
<b>2017</b>	10	23	35	376	280
<b>Jeneponto 2016</b>	9	28	40	388	295
<b>2015</b>	10	54	79	416	296
<b>2014</b>	10	57	67	375	293

Sumber : Dinas Pendidikan Kabupaten Jeneponto, 2018  
Source : Education Service of Jeneponto Regency, 2018

**Jumlah Lulusan Sekolah Lanjutan Pertama Negeri Dan Swasta Menurut Kecamatan Di Kabupaten Jeneponto, 2017/2018**

**Tabel 4.1.11 :** *Number of Graduated Students of State/Private Junior High School by Subdistrict in Jeneponto Regency, 2017/2018*

	<b>Kecamatan</b> <i>Subdistricts</i>	<b>Terdaftar</b> <i>Registered</i>	<b>Ikut</b> <i>Participate</i>	<b>Tidak Ikut</b> <i>Don't participate</i>	<b>Lulus</b> <i>Pass</i>	<b>Tidak Lulus</b> <i>Not Pass</i>
	(1)	(2)	(3)	(4)	(5)	(6)
1.	Bangkala	673	673	-	643	30
2.	Bangkala Barat	340	340	-	318	22
3.	Tamalatea	582	582	-	565	17
4.	Bontoramba	462	462	-	442	20
5.	Binamu	868	868	-	855	13
6.	Turatea	375	375	-	324	51
7.	Batang	141	141	-	139	2
8.	Arungkeke	175	175	-	174	1
9.	Tarowang	281	281	-	263	18
10.	Kelara	238	238	-	229	9
11.	Rumbia	300	300	-	264	36
	<b>Jeneponto</b>	4.435	4.435	-	4.216	219

Sumber : Dinas Pendidikan Kabupaten Jeneponto, 2018

Source : *Education Service of Jeneponto Regency, 2018*

**Tabel**  
*Table* **4.1.12 :**

**Banyaknya Sekolah Menengah Umum, Guru Dan Murid Negeri Menurut Kecamatan Di Kabupaten Jeneponto, 2017/2018**  
*Number of School, Teachers and Students of State Senior High School by Subdistrict in Jeneponto Regency, 2017/2018*

Kecamatan <i>Subdistricts</i>	Sekolah <i>Schools</i>	Guru <i>Teachers</i>		Murid <i>Pupils</i>	
		Laki-Laki <i>Male</i>	Perempuan <i>Female</i>	Laki-Laki <i>Male</i>	Perempuan <i>Female</i>
(1)	(2)	(3)	(4)	(5)	(6)
1. Bangkala	1	15	21	255	286
2. Bangkala Barat	1	20	14	205	292
3. Tamalatea	2	25	39	409	584
4. Bontoramba	2	22	32	322	347
5. Binamu	3	39	71	700	753
6. Turatea	1	10	19	188	193
7. Batang	1	15	33	379	421
8. Arungkeke	1	9	10	91	65
9. Tarowang	-	-	-	-	-
10. Kelara	1	23	32	386	539
11. Rumbia	1	3	3	36	43
<b>2018</b>	14	181	274	2 971	3 523
<b>2017</b>	-	-	-	-	-
<b>Jeneponto 2016</b>	14	155	212	3 121	3 542
<b>2015</b>	12	191	269	2 842	3 456
<b>2014</b>	12	95	107	2 594	2 857

Sumber : Dinas Pendidikan Kabupaten Jeneponto, 2018  
Source : *Education Service of Jeneponto Regency, 2018*

**Banyaknya Sekolah Menengah Umum, Guru Dan Murid Swasta Menurut Kecamatan Di Kabupaten Jeneponto, 2017/2018**

**Tabel 4.1.13:** *Number of School, Teachers and Students of Private Senior High School by Subdistrict in Jeneponto Regency, 2017/2018*

Kecamatan Subdistricts	Sekolah Schools	Guru Teachers		Murid Pupils		
		Laki-Laki Male	Perempuan Female	Laki-Laki Male	Perempuan Female	
		(3)	(4)	(5)	(6)	
1. Bangkala	-	-	-	-	-	
2. Bangkala Barat	-	-	-	-	-	
3. Tamalatea	3	6	18	212	112	
4. Bontoramba	1	2	4	69	30	
5. Binamu	2	1	6	127	59	
6. Turatea	1	2	14	79	113	
7. Batang	-	-	-	-	-	
8. Arungkeke	-	-	-	-	-	
9. Tarowang	-	-	-	-	-	
10. Kelara	-	-	-	-	-	
11. Rumbia	2	1	6	127	59	
	<b>2018</b>	9	12	48	614	373
	<b>2017</b>	-	-	-	-	-
<b>Jeneponto</b>	<b>2016</b>	9	106	192	594	388
	<b>2015</b>	9	51	104	547	365
	<b>2014</b>	9	41	88	461	334

Sumber : Dinas Pendidikan Kabupaten Jeneponto, 2018

Source : Education Service of Jeneponto Regency, 2018

**Tabel**  
*Table* **4.1.14:**

**Jumlah Peserta Ujian Sekolah Lanjutan Tingkat Atas (SLTA) Negeri dan Swasta Menurut Kecamatan Di Kabupaten Jeneponto, 2017/2018**  
*Number of Graduated Students of State/Private Senior High Schools by Subdistrict in Jeneponto Regency, 2017/2018*

Kecamatan <i>Subdistricts</i>	Terdaftar <i>Registered</i>	Ikut <i>Participate</i>	Tidak Ikut <i>Don't participate</i>	Lulus <i>Pass</i>	Tidak Lulus <i>Not Pass</i>
(1)	(2)	(3)	(4)	(5)	(6)
1. Bangkala	...	...	...	...	...
2. Bangkala Barat	...	...	...	...	...
3. Tamalatea	...	...	...	...	...
4. Bontoramba	...	...	...	...	...
5. Binamu	...	...	...	...	...
6. Turatea	...	...	...	...	...
7. Batang	...	...	...	...	...
8. Arungkeke	...	...	...	...	...
9. Tarowang	...	...	...	...	...
10. Kelara	...	...	...	...	...
11. Rumbia	...	...	...	...	...
<b>Jeneponto</b>	...	...	...	...	...

Catatan : Data SLTA hanya tersedia pada publikasi Sulawesi Selatan Dalam Angka

Sumber : Dinas Pendidikan Kabupaten Jeneponto, 2018

Source : *Education Services of Jeneponto Regency, 2018*



**Banyaknya Sekolah Menengah Kejuruan (SMK), Guru Dan Murid Negeri Menurut Kecamatan Di Kabupaten Jeneponto, 2017/2018**

**Tabel 4.1.15 :** *Number of School, Teachers and Students of State Vocational Senior High School by Subdistrict in Jeneponto Regency, 2017/2018*

Kecamatan Subdistricts	Sekolah Schools	Guru Teachers		Murid Pupils		
		Laki-Laki Male	Perempuan Female	Laki-Laki Male	Perempuan Female	
(1)	(2)	(3)	(4)	(5)	(6)	
1. Bangkala	1	23	29	482	547	
2. Bangkala Barat	1	11	14	179	174	
3. Tamalatea	1	9	19	146	96	
4. Bontoramba	1	6	12	83	78	
5. Binamu	3	58	77	960	923	
6. Turatea	-	-	-	-	-	
7. Batang	-	-	-	-	-	
8. Arungkeke	1	8	11	92	60	
9. Tarowang	-	-	-	-	-	
10. Kelara	1	7	11	97	90	
11. Rumbia	1	13	17	233	299	
	<b>2018</b>	10	135	190	2272	2267
<b>Jeneponto</b>	<b>2017</b>	10	194	160	4 486	10
	<b>2016</b>	10	141	190	2 700	2 851
	<b>2015</b>	10	136	182	2170	2245

Sumber : Dinas Pendidikan Kabupaten Jeneponto, 2018

Source : Education Services of Jeneponto Regency, 2018

**Tabel**  
*Table* **4.1.16 :**

**Banyaknya Sekolah Menengah Kejuruan (SMK), Guru Dan Murid Swasta Menurut Kecamatan Di Kabupaten Jeneponto, 2017/2018**  
*Number of School, Teachers and Students of Private Vocational Senior High School by Subdistrict in Jeneponto Regency, 2018/2018*

Kecamatan <i>Subdistricts</i>	Sekolah <i>Schools</i>	Guru <i>Teachers</i>		Murid <i>Pupils</i>		
		Laki-Laki <i>Male</i>	Perempuan <i>Female</i>	Laki-Laki <i>Male</i>	Perempuan <i>Female</i>	
(1)	(2)	(3)	(4)	(5)	(6)	
1. Bangkala	1	1	4	29	24	
2. Bangkala Barat	-	-	-	-	-	
3. Tamalatea	1	7	11	70	68	
4. Bontoramba	1	0	2	17	23	
5. Binamu	5	10	21	185	179	
6. Turatea	-	-	-	-	-	
7. Batang	-	-	-	-	-	
8. Arungkeke	-	-	-	-	-	
9. Tarowang	2	8	11	35	40	
10. Kelara	-	-	-	-	-	
11. Rumbia	-	-	-	-	-	
<b>Jeneponto</b>	<b>2018</b>	10	26	49	336	334
	<b>2017</b>	10	...	150	...	652
	<b>2016</b>	10	60	110	319	377
	<b>2015</b>	10	59	124	297	369

Sumber : Dinas Pendidikan Kabupaten Jeneponto, 2018

Source : *Education Services of Jeneponto Regency, 2018*

**Jumlah Peserta Ujian Sekolah Menengah Kejuruan (SMK) Negeri Dan Swasta Menurut Kecamatan Di Kabupaten Jeneponto, 2017/2018**

**Tabel 4.1.17:** *Number of Graduated Students of State/Private Vocational Senior High Schools by Subdistrict in Jeneponto Regency, 2017/2018*

Kecamatan Subdistricts	Terdaftar Registered	Ikut Participate	Tidak Ikut Don't participate	Lulus Pass	Tidak Lulus Not Pass
(1)	(2)	(3)	(4)	(5)	(6)
1. Bangkala	...	...	...	...	...
2. Bangkala Barat	...	...	...	...	...
3. Tamalatea	...	...	...	...	...
4. Bontoramba	...	...	...	...	...
5. Binamu	...	...	...	...	...
6. Turatea	...	...	...	...	...
7. Batang	...	...	...	...	...
8. Arungkeke	...	...	...	...	...
9. Tarowang	...	...	...	...	...
10. Kelara	...	...	...	...	...
11. Rumbia	...	...	...	...	...
<b>Jeneponto</b>	...	...	...	...	...

Catatan : Data SLTA hanya tersedia pada publikasi Sulawesi Selatan Dalam Angka

Sumber : Dinas Pendidikan Kabupaten Jeneponto, 2018

Source : *Education Services of Jeneponto Regency, 2018*

**Tabel**  
*Table* **4.1.18:**

**Banyaknya Sekolah, Guru dan Murid Madrasah Raudatul Athfal (Bukan Binaan Diknas) Per Kecamatan di Kabupaten Jeneponto, 2017/2018**  
*Number of School, Teachers and Students of Islamic Kinder Garten (Non National Education Management) by Subdistrict in Jeneponto Regency, 2017/2018*

Kecamatan Subdistricts	Sekolah Schools	Guru Teachers		Murid Pupils	
		Laki-Laki Male	Perempuan Female	Laki-Laki Male	Perempuan Female
		(3)	(4)	(5)	(6)
1. Bangkala	6	1	20	122	130
2. Bangkala Barat	-	-	-	-	-
3. Tamalatea	4	-	12	98	103
4. Bontoramba	7	-	24	92	77
5. Binamu	8	-	34	233	243
6. Turatea	2	-	9	25	74
7. Batang	-	-	-	-	-
8. Arungkeke	-	-	-	-	-
9. Tarowang	1	-	2	17	13
10. Kelara	2	-	4	31	32
11. Rumbia	1	-	2	18	19
<b>2018</b>	31	1	107	636	691
<b>2017</b>	29	1	141	575	639
<b>Jeneponto 2016</b>	29	1	138	569	598
<b>2015</b>	36	1	274	1 210	1 107
<b>2014</b>	48	-	231	983	976

Sumber : Kantor Kementerian Agama Kabupaten Jeneponto, 2018  
Source : Office of Department of Religion Affairs of Jeneponto Regency, 2018

**Banyaknya Sekolah, Guru dan Murid Madrasah Ibtidaiyah Negeri (Bukan Binaan Diknas) Per Kecamatan di Kabupaten Jeneponto, 2017/2018**

**Tabel 4.1.19 :**  
Table

*Number of School, Teachers and Students of State Islamic Primary School (Non National Education Management) by Subdistrict in Jeneponto Regency, 2017/2018*

Kecamatan Subdistricts	Sekolah Schools	Guru Teachers		Murid Pupils		
		Laki-Laki Male	Perempuan Female	Laki-Laki Male	Perempuan Female	
(1)	(2)	(3)	(4)	(5)	(6)	
1. Bangkala	2	28	29	388	402	
2. Bangkala Barat	2	11	22	415	362	
3. Tamalatea	-	-	-	-	-	
4. Bontoramba	-	-	-	-	-	
5. Binamu	-	-	-	-	-	
6. Turatea	-	-	-	-	-	
7. Batang	-	-	-	-	-	
8. Arungkeke	-	-	-	-	-	
9. Tarowang	-	-	-	-	-	
10. Kelara	-	-	-	-	-	
11. Rumbia	-	-	-	-	-	
	<b>2018</b>	4	39	51	803	762
	<b>2017</b>	4	44	36	437	416
<b>Jeneponto</b>	<b>2016</b>	4	44	36	437	326
	<b>2015</b>	4	57	43	405	411
	<b>2014</b>	4	46	33	396	402

Sumber : Kantor Kementerian Agama Kabupaten Jeneponto, 2018

Source : Office of Department of Religion Affairs of Jeneponto Regency, 2018

**Tabel**  
*Table* **4.1.20 :**

**Banyaknya Sekolah, Guru dan Murid Madrasah Ibtidaiyah Swasta (Bukan Binaan Diknas) Per Kecamatan di Kabupaten Jeneponto, 2017/2018**

*Number of School, Teachers and Students of Private Islamic Prmiary School (Non National Education Management) by Subdistrict in Jeneponto Regency, 2017/2018*

Kecamatan Subdistricts	Sekolah Schools	Guru Teachers		Murid Pupils	
		Laki-Laki Male	Perempuan Female	Laki-Laki Male	Perempuan Female
(1)	(2)	(3)	(4)	(5)	(6)
1. Bangkala	12	52	83	802	743
2. Bangkala Barat	2	12	27	280	270
3. Tamalatea	3	41	53	132	102
4. Bontoramba	4	33	27	149	127
5. Binamu	6	34	44	268	200
6. Turatea	4	35	69	188	167
7. Batang	1	15	17	52	43
8. Arungkeke	2	15	18	89	91
9. Tarawang	2	24	35	62	75
10. Kelara	1	19	32	59	38
11. Rumbia	2	24	31	114	127
<b>2018</b>	35	304	436	2 195	1 983
<b>2017</b>	36	475	298	1 708	1 644
<b>Jeneponto 2016</b>	35	493	795	1 604	1 547
<b>2015</b>	39	261	356	1 914	1 901
<b>2014</b>	37	194	297	1 844	1 678

Sumber : Kantor Kementerian Agama Kabupaten Jeneponto, 2018  
Source : Office of Department of Religion Affairs of Jeneponto Regency, 2018

**Jumlah Lulusan Sekolah Madrasah Ibtidaiyah Negeri Dan Swasta Menurut Kecamatan Di Kabupaten Jeneponto, 2017/2018**

**Tabel 4.1.21 :** *Number of Graduated Students of Private/State Islamic Primary School by Subdistrict in Jeneponto Regency, 2017/2018*

Kecamatan Subdistricts	2015/2016		2017/2018	
	Laki-Laki Male	Perempuan Female	Laki-Laki Male	Perempuan Female
(1)	(2)	(3)	(4)	(5)
1. Bangkala	83	81	89	88
2. Bangkala Barat	31	29	37	35
3. Tamalatea	34	47	37	48
4. Bontoramba	9	12	18	20
5. Binamu	35	28	46	39
6. Turatea	23	16	31	28
7. Batang	7	12	15	21
8. Arungkeke	2	5	12	10
9. Tarowang	4	5	16	15
10. Kelara	10	2	12	10
11. Rumbia	13	11	16	15
<b>Jeneponto</b>	<b>251</b>	<b>248</b>	<b>329</b>	<b>329</b>

Sumber : Kantor Kementerian Agama Kabupaten Jeneponto, 2018  
 Source : Office of Department of Religion Affairs of Jeneponto Regency, 2018

**Banyaknya Sekolah, Guru dan Murid Madrasah Tsanawiyah Swasta (Bukan Binaan Diknas) Per Kecamatan di Kabupaten Jeneponto, 2017/2018**

**Tabel**

*Table 4.1.22 : Number of School, Teachers and Students of Private Islamic Junior High School (Non National Education Management) by Subdistrict in Jeneponto Regency, 2017/2018*

Kecamatan Subdistricts	Sekolah Schools	Guru Teachers		Murid Pupils		
		Laki-Laki Male	Perempuan Female	Laki-Laki Male	Perempuan Female	
		(3)	(4)	(5)	(6)	
1. Bangkala	9	83	91	422	495	
2. Bangkala Barat	2	17	29	122	128	
3. Tamalatea	6	65	78	541	549	
4. Bontoramba	4	46	49	288	278	
5. Binamu	4	37	43	169	143	
6. Turatea	8	76	98	442	461	
7. Batang	3	29	28	243	235	
8. Arungkeke	2	25	33	261	255	
9. Tarowang	5	42	59	267	297	
10. Kelara	3	23	41	137	117	
11. Rumbia	4	37	35	219	238	
	<b>2018</b>	50	480	584	3 111	3 196
	<b>2017</b>	51	431	513	2 971	3 027
<b>Jeneponto</b>	<b>2016</b>	49	427	513	2 956	3 012
	<b>2015</b>	50	486	573	3 328	3 317
	<b>2014</b>	48	418	490	3 056	3 086

Sumber : Kantor Kementerian Agama Kabupaten Jeneponto, 2018  
 Source : Office of Department of Religion Affairs of Jeneponto Regency, 2018



**Banyaknya Sekolah, Guru dan Murid Madrasah Tsanawiyah Negeri (Bukan Binaan Diknas) Per Kecamatan di Kabupaten Jeneponto, 2017/2018**

**Tabel**

*Table 4.1.23 : Number of School, Teachers and Students of Public Islamic Junior High School (Non National Education Management) by Subdistrict in Jeneponto Regency, 2017/2018*

Kecamatan Subdistricts	Sekolah Schools	Guru Teachers		Murid Pupils		
		Laki-Laki Male	Perempuan Female	Laki-Laki Male	Perempuan Female	
		(3)	(4)	(5)	(6)	
1. Bangkala	1	15	17	116	121	
2. Bangkala Barat	1	25	32	103	113	
3. Tamalatea	-	-	-	-	-	
4. Bontoramba	-	-	-	-	-	
5. Binamu	1	31	36	472	532	
6. Turatea	-	-	-	-	-	
7. Batang	-	-	-	-	-	
8. Arungkeke	-	-	-	-	-	
9. Tarowang	-	-	-	-	-	
10. Kelara	1	26	28	331	435	
11. Rumbia	-	-	-	-	-	
	<b>2018</b>	4	97	113	1 022	1 201
	<b>2017</b>	3	86	105	988	1 162
<b>Jeneponto</b>	<b>2016</b>	3	86	105	902	962
	<b>2015</b>	3	95	99	952	994
	<b>2014</b>	3	81	97	795	883

Sumber : Kantor Kementerian Agama Kabupaten Jeneponto, 2018

Source : Office of Department of Religion Affairs of Jeneponto Regency, 2018

**Tabel**  
*Table* 4.1.24 :

**Jumlah Lulusan Sekolah Madrasah Tsanawiyah Negeri Dan Swasta Menurut Kecamatan Di Kabupaten Jeneponto, 2017/2018**  
*Number of Graduated Students of Private/State Islamic Junior High School by Subdistrict in Jeneponto Regency, 2017/2018*

Kecamatan <i>Subdistricts</i>	2015/2016		2017/2018	
	Laki-Laki <i>Male</i>	Perempuan <i>Female</i>	Laki-Laki <i>Male</i>	Perempuan <i>Female</i>
(1)	(2)	(3)	(4)	(5)
1. Bangkala	108	136	92	132
2. Bangkala Barat	50	59	62	61
3. Tamalatea	168	169	173	177
4. Bontoramba	91	81	95	88
5. Binamu	208	200	210	215
6. Turatea	126	131	130	137
7. Batang	46	50	52	55
8. Arungkeke	80	73	78	77
9. Tarawang	86	89	79	82
10. Kelara	122	179	132	191
11. Rumbia	62	81	73	95
<b>Jeneponto</b>	<b>1 150</b>	<b>1 147</b>	<b>1 176</b>	<b>1 310</b>

Sumber : Kantor Kementerian Agama Kabupaten Jeneponto, 2018  
Source : *Office of Department of Religion Affairs of Jeneponto Regency, 2018*

**Banyaknya Sekolah, Guru dan Murid Madrasah Aliyah Negeri (Bukan Binaan Diknas) Per Kecamatan di Kabupaten Jeneponto, 2017/2018**

**Tabel 4.1.25 :** *Number of School, Teachers and Students of State Islamic Senior High School (Non National Education Management) by Subdistrict in Jeneponto Regency, 2017/2018*

Kecamatan Subdistricts	Sekolah Schools	Guru Teachers		Murid Pupils		
		Laki-Laki Male	Perempuan Female	Laki-Laki Male	Perempuan Female	
		(3)	(4)	(5)	(6)	
1. Bangkala	-	-	-	-	-	
2. Bangkala Barat	-	-	-	-	-	
3. Tamalatea	-	-	-	-	-	
4. Bontoramba	-	-	-	-	-	
5. Binamu	1	28	29	331	465	
6. Turatea	-	-	-	-	-	
7. Batang	-	-	-	-	-	
8. Arungkeke	-	-	-	-	-	
9. Tarowang	-	-	-	-	-	
10. Kelara	-	-	-	-	-	
11. Rumbia	-	-	-	-	-	
	<b>2018</b>	1	28	29	331	465
	<b>2017</b>	1	26	25	304	442
<b>Jeneponto</b>	<b>2016</b>	1	26	25	229	422
	<b>2015</b>	1	26	25	297	368
	<b>2014</b>	1	27	30	25	326

Sumber : Kantor Kementerian Agama Kabupaten Jeneponto, 2018

Source : Office of Department of Religion Affairs of Jeneponto Regency, 2018

**Tabel**  
*Table* **4.1.26 :**

**Banyaknya Sekolah, Guru dan Murid Madrasah Aliyah Swasta (Bukan Binaan Diknas) Per Kecamatan di Kabupaten Jeneponto, 2017/2018**  
*Number of School, Teachers and Students of Private Islamic Senior High School (Non National Education Management) by Subdistrict in Jeneponto Regency, 2017/2018*

Kecamatan <i>Subdistricts</i>	Sekolah <i>Schools</i>	Guru <i>Teachers</i>		Murid <i>Pupils</i>	
		Laki-Laki <i>Male</i>	Perempuan <i>Female</i>	Laki-Laki <i>Male</i>	Perempuan <i>Female</i>
		(3)	(4)	(5)	(6)
1. Bangkala	5	29	61	224	185
2. Bangkala Barat	1	7	16	42	57
3. Tamalatea	5	61	78	335	362
4. Bontoramba	2	28	21	127	109
5. Binamu	2	23	22	73	65
6. Turatea	5	47	65	165	195
7. Batang	2	27	22	124	169
8. Arungkeke	2	23	26	185	172
9. Tarawang	4	29	57	175	136
10. Kelara	3	29	22	136	102
11. Rumbia	3	17	28	97	109
<b>2018</b>	34	320	418	1 683	1 661
<b>2017</b>	33	291	369	1 621	1 550
<b>Jeneponto 2016</b>	32	321	392	1 829	1 965
<b>2015</b>	35	351	425	1 362	1 368
<b>2014</b>	32	307	369	1 261	1 237

Sumber : Kantor Kementerian Agama Kabupaten Jeneponto, 2018  
Source : *Office of Department of Religion Affairs of Jeneponto Regency, 2018*

**Jumlah Lulusan Sekolah Madrasah Aliyah Negeri Dan Swasta Menurut Kecamatan Di Kabupaten Jeneponto, 2017/2018**

**Tabel 4.1.27 :** *Number of Graduated Students of Private/State Islamic Senior High School by Subdistrict in Jeneponto Regency, 2017/2018*

Kecamatan Subdistricts	2015/2016		2017/2018	
	Laki-Laki Male	Perempuan Female	Laki-Laki Male	Perempuan Female
(1)	(2)	(3)	(4)	(5)
1. Bangkala	66	55	78	63
2. Bangkala Barat	12	14	15	18
3. Tamalatea	89	91	92	97
4. Bontoramba	42	37	46	41
5. Binamu	148	105	155	118
6. Turatea	87	93	93	98
7. Batang	54	37	62	53
8. Arungkeke	65	48	75	62
9. Tarowang	58	56	66	65
10. Kelara	21	23	35	43
11. Rumbia	54	40	63	57
<b>Jeneponto</b>	<b>696</b>	<b>599</b>	<b>780</b>	<b>715</b>

Sumber : Kantor Kementerian Agama Kabupaten Jeneponto, 2018

Source : Office of Department of Religion Affairs of Jeneponto Regency, 2018

**Tabel 4.1.28 :** Jumlah Mahasiswa Perguruan Tinggi Di Rinci Menurut Perguruan Tinggi Dan Jenis Kelamin di Kabupaten Jeneponto, 2017/2018  
*Table 4.1.28 : Number of University/College Students by Colleges and Sex in Jeneponto Regency, 2017/2018*

	Kecamatan Subdistricts	Jumlah Mahasiswa Number of Student		
		Laki-Laki Male	Perempuan Female	Jumlah Total
	(1)	(2)	(3)	(4)
1.	STKIP / School of Teachers and Educations Science	-	-	-
2.	STIE YAPTI / School of Economic Sciences YAPTI	400	331	731
3.	STAI DDI / School of Islamic Sciences DDI	663	754	1 417
4.	STAI YAPNAS / School of Islamic Sciences YAPNAS	133	88	221
5.	IAI AL AMANAH / School of Islamic Sciences AL AMANAH	533	716	1 249
<b>Jeneponto</b>		<b>1 729</b>	<b>1 889</b>	<b>3 618</b>

Sumber : Data Diolah dari Masing-Masing Perguruan Tinggi, 2018  
 Source : Data Processed from the Said University/ colleges, 2018

**Tabel 4.1.29 : Jumlah Dosen Tenaga Pengajar Menurut Klasifikasi Tenaga Pengajar Di Kabupaten Jeneponto, 2017/2018**  
*Number Of Teacher By Their Education Background Level And Position In Jeneponto Regency, 2017/2018*

Kecamatan Subdistricts	Klasifikasi Pendidikan Tenaga Pengajar Classification of Education Lecturer						Guru Besar	Jumlah/ Total
	S1		S2		S3			
	Lk	Pr	Lk	Pr	Lk	Pr		
(1)	(2)	(3)	(4)	(5)	(6)	(7)	(8)	(9)
<b>STKIP /</b> 1. <i>School of Teachers and Educations Science</i>	9	27	11	20	1	-	-	<b>68</b>
<b>STIE YAPTI /</b> 2. <i>School of Economic Sciences YAPTI</i>	1	-	9	4	2	-	-	<b>16</b>
<b>STAI DDI /</b> 3. <i>School of Islamic Sciences DDI</i>	-	-	47	19	2	-	1	<b>69</b>
<b>STAI YAPNAS /</b> 4. <i>School of Islamic Sciences YAPNAS</i>	-	-	13	8	-	-	-	<b>21</b>
<b>IAI AL AMANAH /</b> 5. <i>School of Islamic Sciences AL AMANAH</i>	-	-	38	13	4	-	1	<b>56</b>
<b>Jeneponto</b>	<b>10</b>	<b>27</b>	<b>118</b>	<b>64</b>	<b>8</b>	<b>-</b>	<b>2</b>	<b>230</b>

Sumber : Data Diolah dari Masing-Masing Perguruan Tinggi, 2018  
 Source : Data Processed from the Said University/ colleges, 2018

**Tabel 4.2.1 : Banyaknya Tenaga Kesehatan Menurut Jenis Keahlian Profesi Di Kabupaten Jeneponto, 2014 - 2018**  
*Table 4.2.1 : Number of Health Personnel by Kind Profession in Jeneponto Regency, 2014 -2018*

Jenis Keahlian/Profesi Tenaga Kesehatan <i>Kind Of Profession</i>		2014	2015	2016	2017	2018
(1)		(2)	(3)	(4)	(5)	(6)
1.	Dokter Umum / <i>General of Physician</i>	31	34	40	37	42
2.	Dokter Gigi / <i>Dentist</i>	11	14	22	22	21
3.	Dokter Ahli / <i>Physician specialist</i>	5	9	13	10	15
4.	Apoteker / <i>Pharmacist</i>	12	13	10	12	12
5.	Asisten Apoteker / <i>Pharmasjidmacist Asst.</i>	26	40	21	24	27
6.	Sarjana Kesehatan Masyarakat / <i>Public Healthy</i>	77	93	43	70	109
7.	Analisis Kesehatan / <i>Laborant</i>	14	16	12	10	22
8.	Perawat / <i>Nurse</i>	218	224	218	224	225
9.	Bidan / <i>Midwife</i>	88	83	168	162	176
10.	Ahli Gizi / <i>Nutrient Specialist</i>	30	30	24	29	31
11.	Anestesi / <i>Anesthesia</i>	-	-	-	-	-
12.	Fisioterapi / <i>Physioterapy</i>	2	2	2	2	1
13.	Sani Tarian (STK) / <i>Sanitary</i>	34	38	28	33	32
14.	Penata Rontgen	6	5	6	6	5
15.	Perekam Medik	6	5	6	5	6
16.	Perawat Gigi / <i>Nurse Tooth</i>	25	28	28	25	18
<b>Jeneponto</b>		<b>585</b>	<b>634</b>	<b>641</b>	<b>671</b>	<b>742</b>

Sumber : Dinas Kesehatan Kabupaten Jeneponto, 2018  
 Source : *Health Sevices of Jeneponto Regency, 2018*



**Tabel 4.2.2 :** Jumlah Tenaga Kesehatan Menurut Kecamatan di Kabupaten Jeneponto, 2018  
*Table Number of Health Personel by Subdistrict in Jeneponto Regency, 2018*

	Kecamatan <i>Subdistrict</i>	Dokter <i>Doctor</i>	Perawat <i>Nurse</i>	Bidan <i>Midwife</i>	Farmasi <i>Pharmaceutical</i>	Ahli Gizi <i>Nutritionist</i>
	(1)	(2)	(3)	(4)	(5)	(6)
1	Bangkala	3	23	20	2	4
2	Bangkala Barat	3	23	14	2	4
3	Tamalatea	1	19	9	0	2
4	Bontoramba	1	11	10	1	1
5	Binamu	27	123	29	21	11
6	Turatea	2	13	16	1	1
7	Batang	1	4	8	1	1
8	Arungkeke	1	7	12	1	1
9	Tarowang	1	7	12	3	4
10	Kelara	0	11	11	2	1
11	Rumbia	3	9	9	1	0
	<b>Jeneponto</b>	<b>43</b>	<b>255</b>	<b>157</b>	<b>39</b>	<b>34</b>

Sumber : Dinas Kesehatan Kabupaten Jeneponto, 2018

Source : Health Services of Jeneponto Regency, 2018

**Tabel 4.2.3 :** **Banyaknya Puskesmas Dan Posyandu Menurut Kecamatan Di Kabupaten Jeneponto, 2018**  
*Number of Public Health Centers (PHC) Polyclinics and Integrated Medical Servis Unit (IMSU) by Subdistrict in Jeneponto Regency, 2018*

	Kecamatan Subdistrict	Puskesmas Public Health Center	POSKESEDES	POLINDES	Puskesmas Pembantu Sub Public Health Center	Posyandu/ IMSU
	(1)	(2)	(3)	(4)	(5)	(6)
1.	Bangkala	2	6	-	10	79
2.	Bangkala Barat	2	3	-	6	43
3.	Tamalatea	1	6	-	6	45
4.	Bontoramba	2	5	1	8	44
5.	Binamu	3	7	-	2	53
6.	Turatea	2	2	-	7	60
7.	Batang	1	3	-	3	26
8.	Arungkeke	1	5	-	2	28
9.	Tarawang	2	5	1	1	37
10.	Kelara	1	4	-	5	49
11.	Rumbia	2	6	1	5	56
	<b>Jeneponto</b>	19	52	3	55	520

Sumber : Dinas Kesehatan Kabupaten Jeneponto, 2018

Source : Health Sevices of Jeneponto Regency, 2018

**Jumlah Rumah Sakit Umum, Rumah Sakit Khusus, Rumah Sakit/Rumah Bersalin, Puskesmas, Klinik/Balai Kesehatan, Posyandu, dan Polindes Menurut Kecamatan di Kabupaten Jeneponto, 2018**

**Tabel 4.2.4 :**  
*Table*

*Number of General Hospital, Special Hospital, Maternity Hospital and Public Health Center, Medical Clinic, Integrated Service Post, Village Maternity Cottage by Subdistrict in Jeneponto Regency, 2018*

	<b>Kecamatan</b> <i>Subdistrict</i>	<b>Rumah Sakit Umum</b> <i>General Hospital</i>	<b>Rumah Sakit Khusus</b> <i>Special Hospital</i>	<b>Rumah Sakit Bersalin/Rumah Bersalin</b> <i>Maternity Hospital</i>
	(1)	(2)	(3)	(4)
1	Bangkala	0	0	0
2	Bangkala Barat	0	0	0
3	Tamalatea	0	0	0
4	Bontoramba	0	0	0
5	Binamu	1	0	0
6	Turatea	0	0	0
7	Batang	0	0	0
8	Arungkeke	0	0	0
9	Tarowang	0	0	0
10	Kelara	0	0	0
11	Rumbia	0	0	0
	<b>Jeneponto</b>	<b>1</b>	<b>0</b>	<b>0</b>

Lanjutan Tabel / *Continued Table 4.2.4*

	Kecamatan <i>Subdistrict</i>	Puskesmas <i>Public Health Center</i>	Klinik/Balai Kesehatan <i>Medical Clinic</i>	Posyandu <i>Integrated Service Post</i>	Pondok Bersalin Desa <i>(Polindes) Village Maternity Cottage</i>
	(1)	(2)	(3)	(4)	(5)
1	Bangkala	2	0	79	0
2	Bangkala Barat	2	0	43	0
3	Tamalatea	1	0	45	0
4	Bontoramba	2	0	44	1
5	Binamu	3	2	53	0
6	Turatea	2	0	60	0
7	Batang	1	0	26	0
8	Arungkeke	1	0	28	0
9	Tarowang	2	0	37	1
10	Kelara	1	0	49	0
11	Rumbia	2	0	56	1
	<b>Jeneponto</b>	19	2	520	3

Sumber : Dinas Kesehatan Kabupaten Jeneponto, 2018

Source : *Health Services of Jeneponto Regency, 2018*

**Jumlah Kelahiran Pada Rumah Sakit Bersalin Dan  
Puskesmas Menurut Kecamatan Di Kabupaten**

**Tabel 4.2.5 : Jeneponto, 2018**

*Table Number of birth at Maternity Hospital and Public health Centers by Subdistrict in Jeneponto Regency, 2018*

	Kecamatan Subdistricts	Kelahiran Birth		
		Hidup Life	Mati Death	Jumlah Total
	(1)	(2)	(3)	(4)
1.	Bangkala	1 067	1	1 068
2.	Bangkala Barat	491	7	498
3.	Tamalatea	826	7	833
4.	Bontoramba	688	7	695
5.	Binamu	982	19	1 001
6.	Turatea	538	4	542
7.	Batang	350	1	351
8.	Arungkeke	322	0	322
9.	Tarowang	441	6	447
10.	Kelara	473	3	476
11.	Rumbia	505	3	508
	<b>2018</b>	6 683	58	6 741
	<b>2017</b>	6 472	70	6 542
<b>Jeneponto</b>	<b>2016</b>	5 838	71	5 909
	<b>2015</b>	5 755	72	5 827
	<b>2014</b>	5 528	51	5 579

Catatan : Lahir mati mencakup kematian umur 0-24 tahun

Sumber : Dinas Kesehatan Kabupaten Jeneponto, 2018

Source : Health Services of Jeneponto Regency, 2018

**Tabel**  
*Table* **4.2.6 :**

**Jumlah Persalinan Yang Ditolong Oleh Tenaga Kesehatan Dan Dukun Menurut Kecamatan Di Kabupaten Jeneponto, 2018**

*Number of Child-Birth Handed by Medical Personnel and Midwife by Subdistrict in Jeneponto Regency, 2018*

	Kecamatan <i>Subdistricts</i>	Persalinan Oleh <i>Child-Birth Handeler</i>		
		Tenaga Kesehatan <i>Medical Personnel</i>	Dukun <i>Midwife</i>	Jumlah <i>Total</i>
	(1)	(2)	(3)	(4)
1.	Bangkala	1 054	5	1 059
2.	Bangkala Barat	502	0	502
3.	Tamalatea	807	20	827
4.	Bontoramba	690	1	691
5.	Binamu	988	5	993
6.	Turatea	535	5	540
7.	Batang	352	0	352
8.	Arungkeke	319	1	320
9.	Tarawang	439	2	441
10.	Kelara	475	0	475
11.	Rumbia	501	4	505
	<b>2018</b>	6 662	43	6 705
	<b>2017</b>	6 397	95	6 492
<b>Jeneponto</b>	<b>2016</b>	5 737	138	5 875
	<b>2015</b>	5 604	260	5 864
	<b>2014</b>	5 458	238	5 696

Sumber : Dinas Kesehatan Kabupaten Jeneponto, 2018  
Source : *Health Services in Jeneponto Regency, 2018*

**Tabel**  
**Table**

**4.2.7 :**

**Banyaknya Penderita Penyakit Menular Yang Dapat Mewabah Di Kabupaten Jeneponto, 2018**

*Number of Contagions disease sufferer According to the Kind of Contagions disease to be Spreaded in Jeneponto Regency, 2018*

	Jenis Penyakit <i>Kind of Contagions Disease</i>	Jumlah / Total	
		Penderita <i>Sufferer</i>	Meninggal <i>Died</i>
	(1)	(2)	(3)
1.	Demam Berdarah - <i>Blood Fever</i> (DHF)	71	-
2.	Kholera - <i>Cholera</i>	-	-
3.	Diare - <i>Diarrhea</i>	7 084	-
4.	Typhus - <i>Typhus</i>	-	-
5.	TBC <i>Tuberculosis</i>	553	-
6.	Tetanus - <i>Tetanus</i>	-	-
7.	Kusta - <i>Leprosy</i>	58	-
8.	Malaria/Klinis - <i>Malaria</i>	60	-
9.	Difteri - <i>Diphtheria</i>	-	-
10.	Penyakit Kelamin - <i>venereal diseases</i>	63	-
11.	Rabies - <i>Rabies</i>	-	-
12.	Disentri - <i>Dysentery</i>	-	-
13.	Hepatitis/Klinis - <i>Hepatitis</i>	2	-
	<b>2018</b>	7 891	-
	<b>2017</b>	7 645	77
<b>Jeneponto</b>	<b>2016</b>	10 479	29
	<b>2015</b>	10 645	3
	<b>2014</b>	14 344	19

Sumber : Dinas Kesehatan Kabupaten Jeneponto, 2018

Source : *Health Services in Jeneponto Regency, 2018*

\*)Keterangan tidak didapatkan

DHF = *Dengue Hemorrhagic Fever*

**Tabel**  
*Table* **4.2.8 :**

**Jumlah Penduduk Yang Di Imunisasi Per Jenis Vaksinasi  
Perkecamatan Di Kabupaten Jeneponto, 2018**  
*Number of Immunized People According to the Kind of  
Vaccine used by Subdistrict in Jeneponto Regency, 2018*

	Kecamatan <i>Subdistricts</i>	BCG		DPT - HB	
		1X	1X	2X	3X
	(1)	(2)	(3)	(4)	(5)
1.	Bangkala	977	976	941	937
2.	Bangkala Barat	508	504	492	474
3.	Tamalatea	736	674	622	656
4.	Bontoramba	737	733	682	650
5.	Binamu	1 040	1 032	1 025	1 012
6.	Turatea	530	509	508	493
7.	Batang	322	327	357	327
8.	Arungkeke	332	340	338	336
9.	Tarowang	553	439	426	397
10.	Kelara	511	516	430	403
11.	Rumbia	472	481	456	387
	<b>2018</b>	6 718	6 531	6 277	6 072
	<b>2017</b>	6 964	6 828	6 510	6 336
<b>Jeneponto</b>	<b>2016</b>	6 267	6 329	6 131	5 955
	<b>2015</b>	5 847	5 916	5 805	5 620
	<b>2014</b>	5 959	5 810	5 763	5 678

Sumber : Dinas Kesehatan Kabupaten Jeneponto, 2018  
Source : *Health Services of Jeneponto Regency, 2018*



Lanjutan Tabel / Continued Table 4.2.8

Kecamatan Subdistricts	POLIO				HEPATITIS B	CAMPAK
	1X	2X	3X	4X	HB 0 – 7 HARI	1X
(1)	(2)	(3)	(4)	(5)	(6)	(7)
1. Bangkala	984	986	974	934	1 042	989
2. Bangkala Barat	506	501	513	491	469	488
3. Tamalatea	726	708	647	644	810	618
4. Bontoramba	728	738	680	656	583	680
5. Binamu	1 067	1 014	1 024	1 009	997	1 054
6. Turatea	530	512	514	487	499	558
7. Batang	322	327	357	327	322	326
8. Arungkeke	332	340	338	336	309	320
9. Tarowang	473	460	447	431	408	424
10. Kelara	514	482	410	495	154	606
11. Rumbia	472	489	468	397	456	390
<b>2018</b>	6 654	6 557	6 372	6 207	6 049	6 453
<b>2017</b>	6 723	6 673	6 369	6 242	6 360	6 089
<b>Jeneponto 2016</b>	6 280	6 276	6 010	6 139	5 238	6 285
<b>2015</b>	5 876	5 962	5 717	5 865	5 403	5 402
<b>2014</b>	5 956	5 812	5 744	5 369	5 404	5 651

Sumber : Dinas Kesehatan Kabupaten Jeneponto, 2018

Source : Health Services of Jeneponto Regency, 2018

Lanjutan Tabel / *Continued Table 4.2.8*

	Kecamatan <i>Subdistricts</i>	DTAS	TDAS	TTIH	
		1X	1X	1X	2X
	(1)	(2)	(3)	(4)	(5)
1.	Bangkala	939	907	486	250
2.	Bangkala Barat	724	656	264	177
3.	Tamalatea	481	-	127	123
4.	Bontoramba	614	649	445	57
5.	Binamu	1 116	1 011	440	229
6.	Turatea	571	595	211	205
7.	Batang	374	366	106	90
8.	Arungkeke	126	133	91	39
9.	Tarowang	428	439	160	127
10.	Kelara	-	-	87	77
11.	Rumbia	416	473	263	200
	<b>2018</b>	5 789	5 229	2 680	1 574
	<b>2017</b>	2 476	6 885	2 676	1 700
	<b>Jeneponto</b>	<b>2016</b>	4 914	2 570	2 680
		<b>2015</b>	3 969	4 684	3 491
		<b>2014</b>	2 440	1 726	1 560

Sumber: Dinas Kesehatan Kabupaten Jeneponto, 2018  
 Source : *Health Service of Jeneponto Regency, 2018*

Tabel  
Table

4.2.9 :

**Sasaran TT WUS Menurut Kecamatan Tahun 2018 Di Kabupaten Jeneponto, 2018**

*Target of TT WUS by Subdistrict in Jeneponto Regency, 2018*

Kecamatan Subdistricts	Tetanus Toksoid Wanita Usia Subur (TT WUS)				
	TT1	TT2	TT3	TT4	TT5
(1)	(2)	(3)	(4)	(5)	(6)
1. Bangkala	396	248	331	89	103
2. Bangkala Barat	246	175	84	28	28
3. Tamalatea	284	279	190	101	64
4. Bontoramba	555	74	46	1	12
5. Binamu	378	137	297	147	204
6. Turatea	172	163	169	59	89
7. Batang	112	69	94	57	73
8. Arungkeke	142	43	128	20	33
9. Tarowang	169	102	106	39	53
10. Kelara	145	129	175	104	19
11. Rumbia	157	191	100	31	15
<b>Jeneponto</b>	<b>2 756</b>	<b>1 610</b>	<b>1 720</b>	<b>676</b>	<b>693</b>

Sumber : Dinas Kesehatan Kabupaten Jeneponto, 2018

Source : Health Services of Jeneponto Regency, 2018

**Tabel 4.2.10 : Pemberantasan Penyakit Kusta Menurut Jenisnya Di Kabupaten Jeneponto, 2018**  
*Table Leprosy Control by Kind of Leprosy and Control in Jeneponto Regency, 2018*

	<b>Kecamatan Subdistricts</b>	<b>Target Target</b>	<b>Realisasi Realization</b>
	(1)	(2)	(3)
1.	Pemeriksaan Kontak	100%	612
2.	Pemeriksaan Anak Sekolah	100%	1 253
3.	Pengobatan Kombinasi / MDT(Multi Drug Therapy)	100%	51
4.	Pengobatan Tunggal DDS	0	0
5.	Penemuan Penderita Baru	1 049	51
6.	Pengambilan BTA	0	2
7.	RFT	100%	100%

Sumber : Dinas Kesehatan Kabupaten Jeneponto, 2018

Source : Health Services of Jeneponto Regency, 2018

**Penduduk Menurut Kecamatan Dan Agama Di  
Kabupaten Jeneponto, 2018**

**Tabel 4.3.1 :** Resident of According To Subdistrict And Religion In Regency, 2018

Kecamatan Subdistricts		Islam	Protestan	Katholik	Hindu	Budha
(1)		(2)	(3)	(4)	(5)	(6)
1.	Bangkala	55 004	9	4	-	-
2.	Bangkala Barat	27 489	5	1	-	-
3.	Tamalatea	46 139	11	7	-	-
4.	Bontoramba	36 291	-	-	-	-
5.	Binamu	55 596	-	-	-	-
6.	Turatea	40 573	16	1	2	-
7.	Batang	21 037	2	-	-	-
8.	Arungkeke	18 517	-	-	-	-
9.	Tarowang	25 263	4	-	-	-
10.	Kelara	29 868	5	-	-	-
11.	Rumbia	31 424	13	-	1	1
<b>Jeneponto</b>		<b>387 201</b>	<b>65</b>	<b>13</b>	<b>3</b>	<b>1</b>

Sumber : Kantor Kementerian Agama Sekabupaten Jeneponto, 2018

Source : Office of Department of Religion Affair, Jeneponto Regency, 2018

**Tabel 4.3.2 :** **Banyaknya Tempat Peribadatan Perkecamatan Di Kabupaten Jeneponto, 2018**  
*Number of Warship Honees by Subdistrict in Jeneponto Regency, 2018*

	<b>Kecamatan Subdistricts</b>	<b>Mesjid Mosque</b>	<b>Langgar/ Mushallah Small Mosque</b>
	(1)	(2)	(3)
1.	Bangkala	112	44
2.	Bangkala Barat	70	27
3.	Tamalatea	82	30
4.	Bontoramba	74	19
5.	Binamu	95	56
6.	Turatea	61	36
7.	Batang	43	5
8.	Arungkeke	31	23
9.	Tarawang	37	27
10.	Kelara	41	48
11.	Rumbia	70	26
	<b>Jeneponto</b>	<b>716</b>	<b>338</b>

Sumber : Kantor Kementerian Agama Kabupaten Jeneponto, 2018

Source : Office of Department of Religious Affair, Jeneponto Regency, 2018

**Tabel**  
*Table*

**4.3.3 :**

**Jumlah Desa/Kelurahan yang Mengalami Bencana Alam Menurut Kecamatan di Kabupaten Jeneponto, 2018**  
*Number of Villages that Had Natural Disaster by Subdistrict in Jeneponto Regency, 2018*

<i>Kecamatan</i> <i>Subdistrict</i>	<i>Banjir</i> <i>Flood</i>	<i>Gempa Bumi</i> <i>Earthquake</i>	<i>Tanah Longsor</i> <i>Landslide</i>
(1)	(2)	(3)	(4)
Bangkala	-	-	-
Bangkala Barat	1	-	1
Tamalatea	-	-	-
Bontoramba	-	-	-
Binamu	2	-	-
Turatea	-	-	-
Batang	-	-	-
Arungkeke	-	-	-
Tarowang	-	-	-
Kelara	-	-	-
Rumbia	-	-	-
<b>Jeneponto</b>	<b>3</b>	-	-

*Catatan/ Note : "1 Desa pada tabel ini termasuk Unit Permukiman Transmigrasi (UPT) yang masih dibina oleh kementerian terkait dan nagari di Provinsi Sumatera Barat/ Villages in this table are included in Transmigration Settlement Unit which is still fostered by the relevant ministries and the nagari in the Province of Sumatera Barat*

*2 Terjadi dalam tiga tahun terakhir sampai dengan saat pencacahan/ Occured during the last three years by the time of enumeration "*

*Sumber/ Source : Badan Nasional Penanggulangan Bencana*

**Tabel**  
*Table* 4.3.4 :

**Banyaknya Rohaniawan Menurut Agama Per Kecamatan di Kabupaten Jeneponto, 2018**  
*Number of Spiritual Leaders by Religion per Subdistrict in Jeneponto Regency, 2018*

Kecamatan <i>Subdistricts</i>	Rohaniawan Islam <i>Spiritual of Moslem</i>			
	Ulama <i>Moslem Scholar</i>	Muballiq <i>Preacer</i>	Khatib <i>Muslim Layman</i>	Penyuluh Agama Islam <i>Other Religion Worker</i>
(1)	(2)	(3)	(4)	(5)
1. Bangkala	1	28	14	14
2. Bangkala Barat	1	128	45	10
3. Tamalatea	1	114	57	12
4. Bontoramba	-	169	62	10
5. Binamu	1	177	44	15
6. Turatea	-	64	32	12
7. Batang	1	48	24	6
8. Arungkeke	1	58	29	10
9. Tarowang	-	84	25	8
10. Kelara	1	126	63	13
11. Rumbia	-	46	23	9
<b>Jeneponto</b>	7	1 042	418	119

Sumber : Kantor Kementerian Agama Kabupaten Jeneponto, 2018  
Source : *Office of Department of Religious Affair, Jeneponto Regency, 2018*



**Perkembangan Jumlah Jemaah Haji Yang Diberangkatkan Ke Tanah Suci (Mekkah) Per Kecamatan Di Kabupaten Jeneponto, 2018**

**Tabel 4.3.5 :** *Progress Number of Moslem Pilgrim Leaving for Mokka Per Subdistrict in Jeneponto Regency, 2018*

Kecamatan Subdistricts	2017			2018		
	Laki-Laki Male	Perempuan Female	Jumlah/ Total	Laki-Laki Male	Perempuan Female	Jumlah Total
(1)	(2)	(3)	(4)	(5)	(6)	(7)
1. Bangkala	5	15	20	9	12	21
2. Bangkala Barat	2	5	7	4	6	10
3. Tamalatea	8	12	20	10	12	22
4. Bontoramba	23	21	44	14	33	47
5. Binamu	16	28	44	23	25	48
6. Turatea	16	12	28	20	23	43
7. Batang	8	7	15	5	7	12
8. Arungkeke	3	9	12	3	7	10
9. Tarowang	19	19	38	15	17	32
10. Kelara	30	39	69	32	46	78
11. Rumbia	29	19	48	17	35	52
<b>Jeneponto</b>	<b>159</b>	<b>186</b>	<b>345</b>	<b>152</b>	<b>223</b>	<b>375</b>

Sumber : Kantor Kementerian Agama Kabupaten Jeneponto, 2018

Source : Office of Department of Religious Affair, Jeneponto Regency, 2018

**Tabel**  
*Table* 4.3.6 :

**Banyaknya Qurban Menurut Pemberi, Penerima Dan Jenis Hewan Qurban Dirinci Per Kecamatan Di Kabupaten Jeneponto, 2018**  
*Number of Slaughtered Sacrificial Animal According to Moslem Donor and Meat Receivers and Kind of Sacrificial Animal Per Subdistrict in Jeneponto Regency, 2018*

Kecamatan Subdistricts	Yang Berqurban Donor	Yang Menerima Receiver	Jumlah Hewan Number of Sacrificial Animals		
			Kerbau Buffalos	Sapi Cows	Kambing Goats
(1)	(2)	(3)	(4)	(5)	(6)
1. Bangkala	14	87	-	3	3
2. Bangkala Barat	12	80	-	15	5
3. Tamalatea	9	137	-	24	7
4. Bontoramba	12	662	1	19	14
5. Binamu	52	2 787	1	83	24
6. Turatea	11	42	-	11	2
7. Batang	108	3 572	-	26	82
8. Arungkeke	29	195	-	29	17
9. Tarowang	56	1 791	-	24	32
10. Kelara	28	6 585	7	122	66
11. Rumbia	38	4 873	-	44	53
<b>Jeneponto</b>	<b>369</b>	<b>20 811</b>	<b>9</b>	<b>400</b>	<b>305</b>

Sumber : Kantor Kementerian Agama Kabupaten Jeneponto, 2018

Source : Office of Department of Religious Affair, Jeneponto Regency, 2018

Tabel  
Table

4.3.7:

**Garis Kemiskinan dan Penduduk Miskin di Kabupaten Jeneponto, 2014 - 2018**  
*Poverty Line and Number of Poor People in Jeneponto Regency, 2014- 2018*

Tahun Year	Garis Kemiskinan Poverty Line (Rupiah)	Penduduk Miskin Number of Poor People	
		Jumlah Total	Persentase Percentage
(1)	(2)	(3)	(4)
2014	277 413	54 150	15,31
2015	291 408	53 870	15,18
2016	302 113	55 320	15,49
2017	315 702	55 300	15,40
2018	356 319	55 940	15,48

Sumber : Survei Sosial Ekonomi Nasional, 2018  
 Source : *National Socio Economic Survey, 2018*

**Tabel**  
*Table* **4.3.8 :**

**Rekapitulasi Data Perkara Penting Tahap Penuntutan  
Pada Kejaksaan Negeri Jeneponto, 2018**  
*Complete Data Prosecution cases Important at Kejaksaan  
Negeri Jeneponto in Jeneponto Regency, 2018*

	<b>Jenis Kasus</b> <i>Kind Of Cases</i>	<b>Pasal</b>	<b>Jumlah</b>	<b>Diselesaikan</b>
	(1)	(2)	(3)	(4)
1.	Perjudian	Pasal 303 KUHP	1	1
2.	Ilegal Logging	UU No. 41 / 1999	-	-
3.	Pembunuhan	Pasal 338 KUHP	8	8
4.	Psikotropika	UU No. 5 / 1997	4	4
<b>Jeneponto</b>			<b>13</b>	<b>13</b>

Sumber : Kejaksaan Negeri Jeneponto, 2018

Source : State Prosecutor Office, Jeneponto Regency, 2018

**Tabel**  
*Table*

**4.3.9:**

**Jumlah Pelanggaran Pidana Diselesaikan Kejaksaan Negeri Jeneponto Menurut Jenis Perkara, 2018**  
*Number of Sentenced by State Prosecutor Office of Jeneponto Regency, 2018*

<b>Golongan / Jenis Perkara</b> <i>Type of Cases</i>		<b>2018</b>
(1)	(2)	
1.	Ketertiban/ <i>Public Order</i>	-
2.	<b>Kejahatan Yang Membahayakan Keamanan Umum Bagi Orang/Barang Misalnya :</b>	
	a. Kebakaran, Ledakan / <i>Burning, Explosion</i>	-
	b. Pengrusakan / <i>Destruction</i>	-
3.	Penculikan/ <i>Kidnapping</i>	-
4.	Pencurian & Perampokan / <i>Theft &amp; Rabboy</i>	34
5.	Pembunuhan / <i>Murder</i>	8
6.	Penipuan / <i>Deccit</i>	2
7.	Penggelapan / <i>Embezzlement</i>	-
8.	Kejahatan Pelanggaran Imigrasi <i>Imigration Offene</i>	-
9.	<b>Narkotik / <i>Narcotic</i> :</b>	
	a. Perdagangan Gelap / <i>Black Trade</i>	9
	b. Penyalahgunaan/ <i>Abuse</i>	30
10.	Uang Palsu / <i>Forgery</i>	-
11.	Korupsi/Kejahatan Jabatan/ <i>Corruption</i>	-
12.	Penyelundupan/ <i>Smugling</i>	-
13.	Subversi / <i>Subversion</i>	-
14.	Kenakalan Remaja / <i>Juvenile Delinquency</i>	-
15.	Pelanggaran Perairan / <i>Water Trespassing</i>	-
16.	Kesusilaan/ <i>Moral Ethics</i>	7
17.	Pelanggaran Lalu Lintas / <i>Traffic Trespassing</i>	10
18.	Ekonomi/ <i>Economic</i>	-
19.	Lain-Lain/ <i>Others</i>	-
20.	Penganiayaan	29
<b>Jumlah / Total</b>		<b>129</b>

Sumber : Kejaksaan Negeri Jeneponto, 2018

Source : *State Prosecutor Office, Jeneponto Regency, 2018*

**Tabel**  
**Table** 4.3.10:

**Jumlah Tahanan Kejaksaan Negeri Jeneponto Menurut Bulan Dan Jenis Perkara, 2018**

*Number of Criminal Arrest by State Prosecutor Office of Jeneponto Regency According to the Type of Crimes per Month, 2018*

	Bulan Month	Jenis Perkara Pidana /Type of Crime							Jumlah
		Biasa	Ekonomi	Subversi	Korupsi	Narkotik	Imigrasi	Lainnya	
	(1)	(2)	(3)	(4)	(5)	(6)	(7)	(8)	(9)
1.	<b>Januari /</b> <i>January</i>	5	-	-	-	2	-	-	7
2.	<b>Pebruari /</b> <i>February</i>	9	-	-	-	4	-	-	13
3.	<b>Maret /</b> <i>March</i>	7	-	-	-	1	-	-	8
4.	<b>April /</b> <i>April</i>	6	-	-	-	2	-	-	8
5.	<b>Mei /</b> <i>May</i>	8	-	-	-	5	-	-	13
6.	<b>Juni /</b> <i>June</i>	12	-	-	-	3	-	-	15
7.	<b>Juli /</b> <i>July</i>	6	-	-	-	2	-	-	8
8.	<b>Agustus /</b> <i>August</i>	8	-	-	-	6	-	-	14
9.	<b>September /</b> <i>September</i>	6	-	-	-	2	-	-	8
10.	<b>Oktober /</b> <i>October</i>	6	-	-	-	4	-	-	10
11.	<b>Nopember /</b> <i>November</i>	9	-	-	-	4	-	-	13
12.	<b>Desember /</b> <i>December</i>	8	-	-	-	4	-	-	12
	<b>Jumlah / Total</b>	90	-	-	-	39	-	-	129

Sumber : Kejaksaan Negeri Jeneponto, 2018

Source : State Prosecutor Office of Jeneponto Regency, 2018

**Jumlah Tahanan Diselesaikan Kejaksaan Negeri  
Jeneponto Menurut Bulan Dan Jenis Perkara Pidana,**

**Tabel 4.3.11 : 2018**

*Table Number of Sentenced Arrest by State Prosecutor Office of Jeneponto by Type of Crimes Per Month, 2018*

Bulan Month	Jenis Perkara Pidana /Type of Crime							Jumlah
	Biasa	Ekonomi	Subversi	Korupsi	Narkotik	Imigrasi	Lainnya	
(1)	(2)	(3)	(4)	(5)	(6)	(7)	(8)	(9)
1. <b>Januari /</b> <i>January</i>	5	-	-	-	2	-	-	7
2. <b>Pebruari /</b> <i>February</i>	9	-	-	-	4	-	-	13
3. <b>Maret /</b> <i>March</i>	7	-	-	-	1	-	-	8
4. <b>April /</b> <i>April</i>	6	-	-	-	2	-	-	8
5. <b>Mei /</b> <i>May</i>	8	-	-	-	5	-	-	13
6. <b>Juni /</b> <i>June</i>	12	-	-	-	3	-	-	15
7. <b>Juli /</b> <i>July</i>	6	-	-	-	2	-	-	8
8. <b>Agustus /</b> <i>August</i>	8	-	-	-	6	-	-	14
9. <b>September/</b> <i>September</i>	6	-	-	-	2	-	-	8
10. <b>Oktober /</b> <i>October</i>	6	-	-	-	4	-	-	10
11. <b>Nopember /</b> <i>November</i>	9	-	-	-	4	-	-	13
12. <b>Desember /</b> <i>December</i>	8	-	-	-	4	-	-	12
<b>Jumlah / Total</b>	90	-	-	-	39	-	-	129

Sumber : Kejaksaan Negeri Jeneponto, 2018

Source : State Prosecutor Office of Jeneponto Regency, 2018

**Tabel 4.3.12 : Jumlah Penyelesaian Tahanan Kejaksaan Negeri Jeneponto Menurut Bulan Dan Jenis Penyelesaian , 2018**  
*Table Number of Sentenced Arrest by State Prosecutor Office of Jeneponto by Type of Sentence, 2018*

Bulan Month	Jenis Penyelesaian/Type of Sentences				
	Dimerdekakan Dari Tahanan	Dilimpahkan Ke PN	Dikirim Ke Kejaksaan Lain	Divonis/ Diputus Bebas	Jumlah / Total
(1)	(2)	(3)	(4)	(5)	(6)
1. <b>Januari /</b> <i>January</i>	-	7	-	-	7
2. <b>Pebruari /</b> <i>February</i>	-	12	-	-	12
3. <b>Maret /</b> <i>March</i>	-	10	-	-	10
4. <b>April /</b> <i>April</i>	-	14	-	-	14
5. <b>Mei /</b> <i>May</i>	-	8	-	-	8
6. <b>Juni /</b> <i>June</i>	-	9	-	-	9
7. <b>Juli /</b> <i>July</i>	-	16	-	-	16
8. <b>Agustus /</b> <i>August</i>	-	9	-	-	9
9. <b>September/</b> <i>September</i>	-	8	-	-	8
10. <b>Oktober /</b> <i>October</i>	-	13	-	-	13
11. <b>Nopember /</b> <i>November</i>	-	11	-	-	11
12. <b>Desember /</b> <i>December</i>	-	12	-	-	12
<b>Jumlah / Total</b>	-	129	-	-	129

Sumber : Kantor Kejaksaan Negeri Jeneponto, 2018  
 Source : State Prosecutor Office of Jeneponto Regency 2018



**Tabel 4.3.13 :** Jumlah Perkara Dan Terdakwa Dalam Perkara Pidana Di Kabupaten Jeneponto, 2018  
*Table 4.3.13 : Number of Cases and Accuseds in Jeneponto Regency, 2018*

Bulan Month	Perkara Cases		Terdakwa The Accused		
	Biasa Ordinary	Khusus Special	Biasa Ordinary	Khusus Special	
(1)	(2)	(3)	(4)	(5)	
1. Januari / January	7	11	8	11	
2. Februari / February	8	5	10	5	
3. Maret / March	6	5	6	5	
4. April / April	7	4	7	4	
5. Mei / May	5	5	7	5	
6. Juni / June	5	2	7	2	
7. Juli / July	6	5	6	5	
8. Agustus / August	8	5	12	5	
9. September / September	8	10	9	10	
10. Oktober / October	5	10	5	10	
11. Nopember / November	6	9	6	9	
12. Desember / December	3	9	3	9	
Jumlah / Total	2018	74	80	86	80
	2017	82	55	102	55
	2016	90	63	90	63
	2015	82	51	82	51

Sumber : Kantor Pengadilan Negeri Jeneponto, 2018  
 Source : Office Civil Court of Jeneponto, 2018

**Tabel**  
*Table* **4.3.14 :**

**Jumlah Perkara Dalam Perkara Pidana Yang Diterima Di  
Kabupaten Jeneponto, 2018**

*Number of Accepted Criminal Cases by Kind of Criminal  
in Jeneponto Regency, 2018*

	Bulan Month	Jumlah Perkara Number of Case		Persentase Perkara Percentage of Case	
		Gugatan Lawsuit	Permohonan Request	Gugatan Lawsuit	Permohonan Request
	(1)	(2)	(3)	(4)	(5)
1.	<b>Januari /</b> <i>January</i>	44	9	14,67%	8,11%
2.	<b>Pebruari /</b> <i>February</i>	30	9	10,00%	8,11%
3.	<b>Maret /</b> <i>March</i>	19	4	6,33%	3,60%
4.	<b>April /</b> <i>April</i>	15	9	5,00%	8,11%
5.	<b>Mei /</b> <i>May</i>	20	10	6,67%	9,01%
6.	<b>Juni /</b> <i>June</i>	13	2	4,33%	1,80%
7.	<b>Juli /</b> <i>July</i>	38	11	12,67%	9,91%
8.	<b>Agustus /</b> <i>August</i>	21	7	7,00%	6,31%
9.	<b>September /</b> <i>September</i>	30	20	10,00%	18,02%
10.	<b>Oktober /</b> <i>October</i>	25	13	8,33%	11,71%
11.	<b>Nopember /</b> <i>November</i>	34	9	11,33%	8,11%
12.	<b>Desember /</b> <i>December</i>	11	8	3,67%	7,21%
<b>Jumlah / Total</b>		<b>300</b>	<b>111</b>	<b>100%</b>	<b>100%</b>

Sumber : Kantor Pengadilan Negeri Jeneponto, 2018  
Source : Office Civil Court of Jeneponto, 2018

### Jumlah Perkara Dalam Perkara Pidana Di Kabupaten Jeneponto, 2018

**Tabel 4.3.15 :**  
Table

*Number of Criminal Cases and Accused in Jeneponto Regency, 2018*

Bulan Month	Sisa Bulan Lalu Non Sentenced Last Month		Masuk Bulan Ini Under ProceasThis Month		Jumlah/ Total	
	Biasa Ordinary	Khusus Special	Biasa Ordinary	Khusus Special	Biasa Ordinary	Khusus Special
(1)	(2)	(3)	(4)	(5)	(6)	(7)
1. <b>Januari /</b> <i>January</i>	19	15	7	11	26	26
2. <b>Pebruari /</b> <i>February</i>	11	17	8	5	19	22
3. <b>Maret /</b> <i>March</i>	15	18	6	5	21	23
4. <b>April /</b> <i>April</i>	17	15	7	4	24	19
5. <b>Mei /</b> <i>May</i>	14	10	4	6	18	16
6. <b>Juni /</b> <i>June</i>	13	11	5	2	18	13
7. <b>Juli /</b> <i>July</i>	13	10	6	5	19	15
8. <b>Agustus /</b> <i>August</i>	15	11	8	5	23	16
9. <b>September/</b> <i>September</i>	18	11	8	10	26	21
10. <b>Oktober /</b> <i>October</i>	22	18	5	10	27	28
11. <b>Nopember /</b> <i>November</i>	19	26	6	9	25	35
12. <b>Desember /</b> <i>December</i>	18	31	3	9	21	40
<b>Jumlah / Total</b>	194	193	73	81	267	274

Sumber : Kantor Pengadilan Negeri Jeneponto, 2018

Source : Office Civil Court of Jeneponto, 2018

Lanjutan Tabel/ *Table Continued* 4.3.15

	Bulan Month	Diselesaikan <i>Sentenced</i>		Sisa Akhir Bulan Ini <i>Stiel Under Proceas</i>	
		Biasa <i>Ordinary</i>	Khusus <i>Special</i>	Biasa <i>Ordinary</i>	Khusus <i>Special</i>
	(1)	(2)	(3)	(4)	(5)
1.	<b>Januari /</b> <i>January</i>	15	9	11	17
2.	<b>Pebruari /</b> <i>February</i>	4	4	15	18
3.	<b>Maret /</b> <i>March</i>	4	8	17	15
4.	<b>April /</b> <i>April</i>	10	9	14	10
5.	<b>Mei /</b> <i>May</i>	5	5	13	11
6.	<b>Juni /</b> <i>June</i>	6	2	13	10
7.	<b>Juli /</b> <i>July</i>	4	4	15	11
8.	<b>Agustus /</b> <i>August</i>	5	5	18	11
9.	<b>September/</b> <i>September</i>	4	3	22	18
10.	<b>Oktober /</b> <i>October</i>	8	2	19	26
11.	<b>Nopember /</b> <i>November</i>	7	4	18	31
12.	<b>Desember /</b> <i>December</i>	7	16	13	25
	<b>Jumlah / Total</b>	79	71	188	203

Sumber : Kantor Pengadilan Negeri Jeneponto, 2018

Source : *Office Civil Court of Jeneponto, 2018*

**Tabel 4.3.16 :** Jumlah Perkara Berdasarkan Status Putusan Pengadilan Agama Kabupaten Jeneponto, 2018  
*Table 4.3.16 : Number of Case Based on Status of Decision of Religious Court in Jeneponto Regency, 2018*

	Status Status	2017 2017	2018 2018	Jumlah Total
	(1)	(2)	(3)	(4)
1.	Dikabulkan/ Granted	244	352	596
2.	Ditolak/ Rejected	-	-	-
3.	Dicabut/ Revoked	16	45	61
4.	Dicoret Dari Register/ Cross From Register	4	9	13
5.	Tidak Diterima/ Not Accepted	5	6	11
6.	Digugurkan/ Aborted	13	4	17
	<b>Jumlah Total</b>	<b>282</b>	<b>416</b>	<b>698</b>

Sumber : Kantor Pengadilan Agama Jeneponto, 2018  
 Source : Jeneponto Religious Court, 2018

**Tabel**  
*Table* **4.3.17:**

**Banyaknya Perkara Diterima/Diputus Oleh Pengadilan Agama Dirinci Per Bulan Di Kabupaten Jeneponto, 2018**  
*Number of Received Cases and Sentenced Cases by Jeneponto Religions Court Per Month in Jeneponto Regency, 2018*

	<b>Bulan</b> <i>Month</i>	<b>Sisa Bulan</b> <i>Lalu</i>	<b>Diterima</b> <i>Tahun 2018</i>	<b>Jumlah</b>	<b>Diputuskan</b> <i>Tahun 2018</i>	<b>Sisa</b>	<b>Minutasi</b>
	(1)	(2)	(3)	(4)	(5)	(6)	(7)
1.	Januari / <i>January</i>	31	53	84	18	66	12
2.	Pebruari / <i>February</i>	66	39	105	37	68	28
3.	Maret / <i>March</i>	68	23	91	40	51	27
4.	April / <i>April</i>	51	24	75	26	49	20
5.	Mei / <i>May</i>	49	30	79	24	55	23
6.	Juni / <i>June</i>	55	15	70	22	48	10
7.	Juli / <i>July</i>	48	49	97	30	67	24
8.	Agustus / <i>August</i>	67	28	95	31	64	31
9.	September / <i>September</i>	64	50	114	32	82	32
10.	Oktober / <i>October</i>	82	38	120	58	62	58
11.	Nopember / <i>November</i>	62	43	105	39	66	39
12.	Desember / <i>December</i>	66	19	85	73	12	73
	<b>Jumlah</b> <i>Total</i>	709	411	1 120	430	690	377

Sumber : Kantor Pengadilan Agama Jeneponto, 2018  
Source : *Jeneponto Religious Court, 2018*

**Tabel 4.3.18:** **Banyaknya Perkara Diterima Pengadilan Agama Dirinci Per Bulan Dan Jenisnya Di Kabupaten Jeneponto, 2018**  
*Number of Cases Received by Jeneponto Religions Court Per Month and Kind of Cases in Jeneponto Regency, 2018*

Jenis Perkara Kind of Cases		Bulan / Month					
		1	2	3	4	5	6
(1)		(2)	(3)	(4)	(5)	(6)	(7)
A.	<b>Perkawinan</b>						
1.	Izin Poligami	-	-	-	-	-	-
2.	Pencegahan Perkawinan	-	-	-	-	-	-
3.	Penolakan Perkawinan oleh PPN	-	-	-	-	-	-
4.	Pembatalan Perkawinan	-	-	-	-	-	-
5.	Kelalaian Atas Kewajiban Suami/Isteri	-	-	-	-	-	-
6.	Cerai Gugat	39	23	18	12	15	10
7.	Cerai Talak	5	6	1	2	4	3
8.	Harta Bersama	-	1	-	1	1	-
9.	Hadionah	-	-	-	-	-	-
10.	Nafkah Anak Oleh Ibu Karena Ayah Tidak Mampu	-	-	-	-	-	-
11.	Hak-hak Bekas Isteri/Kewajiban bekas Suami	-	-	-	-	-	-
12.	Pengesahan Anak	-	-	-	-	-	-
13.	Pencabutan Kekuasaan Orang Tua	-	-	-	-	-	-
14.	Perwalian	-	1	-	-	1	-
15.	Pencabutan Kekuasaan Wali	-	-	-	-	-	-
16.	Penunjukan Orang lain sbg Wali Oleh Pengadilan	-	-	-	-	-	-
17.	Ganti Rugi Terhadap Wali	-	-	-	-	-	-
18.	Asal Usul Anak	-	-	-	-	-	-
19.	Pengangkatan Anak	-	-	-	-	-	-
20.	Isbath Nikah	6	5	3	7	5	2
21.	Izin Kawin	-	-	-	-	1	-
22.	Dispensasi Kawin	1	2	-	2	2	-
23.	Wali Adhol	-	-	-	-	-	-
B.	<b>Kewarisan</b>	-	-	-	-	-	-
C.	<b>Wasiat</b>	-	-	-	-	-	-
D.	<b>Hibah</b>	-	-	-	-	-	-
E.	<b>Wakaf</b>	-	-	-	-	-	-
F.	<b>Shodaqoh</b>	-	-	-	-	-	-
G.	<b>P3hp</b>	2	1	1	-	2	-
H.	<b>Lain-lain / Mahar</b>	-	-	-	-	-	-
<b>JUMLAH/Total</b>		<b>53</b>	<b>39</b>	<b>23</b>	<b>24</b>	<b>30</b>	<b>15</b>

Sumber : Kantor Pengadilan Agama Jeneponto, 2018

Source : *Jeneponto Religious Court , 2018*

Lanjutan Tabel/Table Continued 4.3.18

Jenis Perkara <i>Kind of Cases</i>		Bulan / Month						Jumlah <i>Total</i>
		7	8	9	10	11	12	
(1)		(8)	(9)	(10)	(11)	(12)	(13)	(14)
A.	<b>Perkawinan</b>							
1.	Izin Poligami	-	-	-	-	-	-	-
2.	Pencegahan Perkawinan	-	-	-	-	-	-	-
3.	Penolakan Perkawinan oleh PPN	-	-	-	-	-	-	-
4.	Pembatalan Perkawinan	-	-	-	-	-	-	-
5.	Kelalaian Atas Kewajiban Suami/Isteri	-	-	-	-	-	-	-
6.	Cerai Gugat	33	18	27	20	23	10	248
7.	Cerai Talak	3	3	3	5	10	0	45
8.	Harta Bersama	1	-	-	-	1	1	6
9.	Hadionah	-	-	-	-	-	-	-
10.	Nafkah Anak Oleh Ibu Karena Ayah Tidak Mampu	-	-	-	-	-	-	-
11.	Hak-hak Bekas Isteri/Kewajiban bekas Suami	-	-	-	-	-	-	-
12.	Pengesahan Anak	-	-	-	-	-	-	-
13.	Pencabutan Kekuasaan Orang Tua	-	-	-	-	-	-	-
14.	Perwalian	-	-	-	-	-	-	2
15.	Pencabutan Kekuasaan Wali	-	-	-	-	-	-	-
16.	Penunjukan Orang lain sbg Wali Oleh Pengadilan	-	-	-	-	-	-	-
17.	Ganti Rugi Terhadap Wali	-	-	-	-	-	-	-
18.	Asal Usul Anak	-	-	-	-	-	-	-
19.	Pengangkatan Anak	-	-	-	-	-	-	-
20.	Isbath Nikah	10	5	19	11	8	7	88
21.	Izin Kawin	-	-	-	-	-	-	-
22.	Dispensasi Kawin	-	1	1	-	1	-	10
23.	Wali Adhol	-	-	-	-	-	-	-
B.	<b>Kewarisan</b>	1	-	-	-	-	-	1
C.	<b>Wasiat</b>	-	-	-	-	-	-	-
D.	<b>Hibah</b>	-	-	-	-	-	-	-
E.	<b>Wakaf</b>	-	-	-	-	-	-	-
F.	<b>Shodaqoh</b>	-	-	-	-	-	-	-
G.	<b>P3hp</b>	1	1	-	-	-	1	9
H.	<b>Lain-lain / Mahar</b>	-	-	-	-	-	-	-
<b>Jumlah / Total</b>		<b>49</b>	<b>28</b>	<b>50</b>	<b>38</b>	<b>43</b>	<b>19</b>	<b>411</b>

Sumber : Kantor Pengadilan Agama Jeneponto, 2018  
 Source : *Jeneponto Religious Court, 2018*



**Banyaknya Perkara Diputus Oleh Pengadilan Agama  
Dirinci Perjenis Perkara Di Kabupaten Jeneponto, 2018**  
*Number of Sentenced Cases by Jeneponto Religions Court  
by Kind of Cases in Jeneponto Regency, 2018*

**Tabel**  
*Table* **4.3.19 :**

Jenis Perkara <i>Kind of Cases</i>		Bulan / Month					
		1	2	3	4	5	6
(1)		(2)	(3)	(4)	(5)	(6)	(7)
<b>A.</b>	<b>Perkawinan</b>						
1.	Izin Poligami	-	-	-	-	-	-
2.	Pencegahan Perkawinan	-	-	-	-	-	-
3.	Penolakan Perkawinan oleh PPN	-	-	-	-	-	-
4.	Pembatalan Perkawinan	-	-	-	-	-	-
5.	Kelalaian Atas Kewajiban Suami/Isteri	-	-	-	-	-	-
6.	Cerai Gugat	9	22	22	10	13	11
7.	Cerai Talak	1	4	6	4	1	3
8.	Harta Bersama	-	-	-	-	-	-
9.	Hadionah	-	-	-	-	-	-
10.	Nafkah Anak Oleh Ibu Karena Ayah Tidak Mampu	-	-	1	-	-	-
11.	Hak-hak Bekas Isteri/Kewajiban bekas Suami	-	-	-	-	-	-
12.	Pengesahan Anak	-	-	-	-	-	-
13.	Pencabutan Kekuasaan Orang Tua	-	-	-	-	-	-
14.	Perwalian	-	-	-	-	-	1
15.	Pencabutan Kekuasaan Wali	-	-	-	-	-	-
16.	Penunjukan Orang lain sbg Wali Oleh Pengadilan	-	-	-	-	-	-
17.	Ganti Rugi Terhadap Wali	-	-	-	-	-	-
18.	Asal Usul Anak	-	-	-	-	-	-
19.	Pengangkatan Anak	-	-	-	-	-	-
20.	Isbath Nikah	3	4	2	5	3	3
21.	Izin Kawin	-	-	-	-	-	-
22.	Dispensasi Kawin	-	1	1	1	2	-
23.	Wali Adhol	-	-	-	-	-	-
<b>B.</b>	<b>Kewarisan</b>	-	-	1	-	-	-
<b>C.</b>	<b>Wasiat</b>	-	-	-	-	-	-
<b>D.</b>	<b>Hibah</b>	-	-	-	-	-	-
<b>E.</b>	<b>Wakaf</b>	-	-	-	-	-	-
<b>F.</b>	<b>Shodaqoh</b>	-	-	-	-	-	-
<b>G.</b>	<b>P3hp</b>	-	-	1	1	-	-
<b>H.</b>	<b>Lain-lain / Mahar</b>	-	-	-	-	-	-
<b>JUMLAH/Total</b>		<b>13</b>	<b>31</b>	<b>34</b>	<b>21</b>	<b>19</b>	<b>18</b>

Sumber : Kantor Pengadilan Agama Jeneponto, 2018  
Source : *Jeneponto Religious Court ,2018*

Lanjutan Tabel/Table Continued 4.3.19

Jenis Perkara Kind of Cases		Bulan / Month						Jumlah Total
		7	8	9	10	11	12	
(1)		(8)	(9)	(10)	(11)	(12)	(13)	(14)
A.	<b>Perkawinan</b>							
1.	Izin Poligami	-	-	-	-	-	-	-
2.	Pencegahan Perkawinan	-	-	-	-	-	-	-
3.	Penolakan Perkawinan oleh PPN	-	-	-	-	-	-	-
4.	Pembatalan Perkawinan	-	-	-	-	-	-	-
5.	Kelalaian Atas Kewajiban Suami/Isteri	-	-	-	-	-	-	-
6.	Cerai Gugat	17	18	16	27	12	38	215
7.	Cerai Talak	4	6	6	17	11	12	76
8.	Harta Bersama	-	-	-	-	-	1	1
9.	Hadionah	-	-	-	-	-	-	-
10.	Nafkah Anak Oleh Ibu Karena Ayah Tidak Mampu	-	-	-	-	-	-	1
11.	Hak-hak Bekas Isteri/Kewajiban bekas Suami	-	-	-	-	-	-	-
12.	Pengesahan Anak	-	-	-	-	-	-	-
13.	Pencabutan Kekuasaan Orang Tua	-	-	-	-	-	-	-
14.	Perwalian	-	-	-	-	-	-	1
15.	Pencabutan Kekuasaan Wali	-	-	-	-	-	-	-
16.	Penunjukan Orang lain sbg Wali Oleh Pengadilan	-	-	-	-	-	-	-
17.	Ganti Rugi Terhadap Wali	-	-	-	-	-	-	-
18.	Asal Usul Anak	-	-	-	-	-	-	-
19.	Pengangkatan Anak	-	-	-	-	-	-	-
20.	Isbath Nikah	10	5	19	11	8	7	88
21.	Izin Kawin	-	-	-	-	-	-	-
22.	Dispensasi Kawin	-	1	-	-	-	-	6
23.	Wali Adhol	-	-	-	-	-	-	-
B.	<b>Kewarisan</b>	-	-	-	-	-	-	1
C.	<b>Wasiat</b>	-	-	-	-	-	-	-
D.	<b>Hibah</b>	-	-	-	-	-	-	-
E.	<b>Wakaf</b>	-	-	-	-	-	-	-
F.	<b>Shodaqoh</b>	-	-	-	-	-	-	-
G.	<b>P3hp</b>	1	1	1	-	-	1	6
H.	<b>Lain-lain / Mahar</b>	-	-	-	1	1	-	2
<b>Jumlah / Total</b>		<b>25</b>	<b>27</b>	<b>24</b>	<b>48</b>	<b>29</b>	<b>63</b>	<b>352</b>

Sumber : Kantor Pengadilan Agama Jeneponto, 2018

Source : *Jeneponto Religious Court, 2018*

Tabel  
Table

4.3.20:

**Jumlah Penyandang Masalah Kesejahteraan Sosial Menurut Kecamatan di Kabupaten Jeneponto, 2018**  
*Number of Social Problem Bearing People per Subdistrict and Kind of Social Problem in Jeneponto Regency, 2018*

Kecamatan <i>Subdistricts</i>	Jenis Permasalahan / <i>Kind of Social Problem</i>				
	Anak Terlantar <i>Neglected Child</i>	Penyandang cacat <i>Physical Defect</i>	Bekas Narapidana <i>Ex Presoner</i>	Lanjut usia Terlantar <i>Neglected Old People</i>	Wanita Rawan Sosial Ekonomi <i>Low Social economic Woman</i>
(1)	(2)	(3)	(4)	(5)	(6)
1. Bangkala	344	98	100	276	-
2. Bangkala Barat	213	101	104	148	11
3. Tamalatea	274	53	95	122	-
4. Bontoramba	422	56	50	153	7
5. Binamu	438	104	54	122	-
6. Turatea	268	96	90	104	-
7. Batang	381	97	95	237	-
8. Arungkeke	371	219	49	128	6
9. Tarawang	280	97	94	179	5
10. Kelara	94	86	90	136	-
11. Rumbia	280	94	89	164	-
<b>Jeneponto</b>	<b>3 365</b>	<b>1 101</b>	<b>910</b>	<b>1 769</b>	<b>29</b>

Sumber : Dinas Tenaga Kerja, Transmigrasi & Sosial Kabupaten Jeneponto, 2018  
 Source : *Offiice of Social Affair, Jeneponto Regency, 2018*

Lanjutan Tabel/ Table Continued 4.3.20

Kecamatan Subdistricts	Jenis Permasalahan / Kind of Social Problem					
	Keluarga Miskin <i>Poor Famiy</i>	Keluarga Berumah Tak Layak Huni <i>Leaving in unsuitable Home</i>	Keluarga Bermasalah psikologis <i>Physiological Problem Bearing Family</i>	Korban Bencana Alam <i>Natural Disaster</i>	Masyarakat Daerah Rawan Bencana <i>Troubled Society</i>	Eksodus <i>Exodus</i>
(1)	(7)	(8)	(9)	(10)	(11)	(12)
1. Bangkala	1 917	414	-	22	-	-
2. Bangkala Barat	1 146	91	-	36	-	-
3. Tamalatea	1 734	107	-	11	-	-
4. Bontoramba	1 469	398	-	42	-	-
5. Binamu	1 587	241	-	87	-	-
6. Turatea	1 374	381	-	94	-	-
7. Batang	257	1 129	-	101	-	-
8. Arungkeke	762	91	-	15	-	-
9. Tarawang	1 162	119	-	11	-	-
10. Kelara	1 114	69	-	74	-	-
11. Rumbia	1 092	76	-	0	-	-
Jeneponto	13 614	3 116	-	483	-	-

Sumber : Dinas Tenaga Kerja, Transmigrasi & Sosial Kabupaten Jeneponto, 2018  
 Source : Office of Social Affair, Jeneponto Regency, 2018

**Tabel 4.3.21 : Jumlah Penyandang Cacat Menurut Kecamatan di Kabupaten Jeneponto, 2018**  
*Number of Physical Defect by Subdistrict and Kind of Social Problem in Jeneponto Regency (Person), 2018*

Kecamatan <i>Subdistricts</i>	Tuna Daksa <i>Physica Defect</i>	Tuna Netra <i>Blind</i>	Tuna Susila <i>Prostitute</i>	Tuna Grahita <i>Mentally Sick</i>	Tuna Wicara <i>Mute</i>	Jumlah <i>Total</i>
(1)	(2)	(3)	(4)	(5)	(6)	(7)
1. Bangkala	-	89	1	19	14	123
2. Bangkala Barat	-	61	9	14	11	95
3. Tamalatea	-	85	-	11	12	108
4. Bontoramba	-	84	-	14	9	107
5. Binamu	-	62	-	20	18	100
6. Turatea	-	45	-	16	6	67
7. Batang	-	49	-	13	10	72
8. Arungkeke	-	70	-	8	11	91
9. Tarowang	-	61	5	10	12	88
10. Kelara	-	32	-	14	7	53
11. Rumbia	-	21	-	9	14	44
<b>Jeneponto</b>	-	659	15	148	124	948

Sumber : Dinas Tenaga Kerja, Transmigrasi & Sosial Kabupaten Jeneponto, 2018  
 Source : *Office of Social Affair, Jeneponto Regency, 2018*

**Tabel 4.3.22 : Banyaknya Surat Izin Mengemudi Yang Dikeluarkan Menurut Jenisnya Di Kabupaten Jeneponto, 2018**  
*Table 4.3.22 : Number of Driver's License in Jeneponto Regency, 2018*

	Bulan Month	A Umum General	B.1 Umum General	B.I Umum General	B.II Umum General	C	Jumlah Total		
	(1)	(2)	(3)	(4)	(5)	(6)	(7)	(8)	(9)
1.	Januari / January	290	22	10	33	-	10	552	917
2.	Pebruari / February	194	11	12	25	1	7	446	696
3.	Maret / March	204	7	15	27	1	10	391	655
4.	April / April	221	14	9	27	1	15	497	784
5.	Mei / May	224	18	9	20	-	7	525	803
6.	Juni / June	142	7	2	14	-	7	298	470
7.	Juli / July	318	24	12	37	-	8	772	1171
8.	Agustus / August	225	11	7	25	1	12	479	760
9.	September/ September	218	14	8	35	-	9	479	763
10.	Oktober / October	242	21	13	21	1	12	514	824
11.	Nopember / November	280	20	13	35	-	12	738	1098
12.	Desember / December	223	13	10	21	2	8	525	802
<b>Jeneponto</b>		<b>2781</b>	<b>182</b>	<b>120</b>	<b>320</b>	<b>7</b>	<b>117</b>	<b>6216</b>	<b>9743</b>

Sumber : Markas Kepolisian Resort Jeneponto, 2018

Source : National Police Office of Jeneponto Regency, 2018

**Tabel 4.3.23:** Jumlah Pelanggaran Lalu Lintas Di Kabupaten Jeneponto Tahun, 2014 - 2018  
*Table 4.3.23: Number of Violation of Traffic in Jeneponto Regency, 2014-2018*

Kecamatan Subdistricts	2014	2015	2016	2017	2018
(1)	(2)	(3)	(4)	(5)	(6)
1. <b>Ditindak</b> <i>Acted</i>	1 368	2 390	1 540	2 976	2 082
2. <b>Divonis</b> <i>Verdict</i>	1 368	2 390	1 540	2 976	2 082
3. <b>Jumlah Denda</b> <b>(Rupiah)</b> <i>Total of fine (IDR)</i>	29 437	50 945	43 975	180 340	139 531

Sumber : Markas Kepolisian Resort Jeneponto, 2018

Source : National Police Office of Jeneponto Regency, 2018

**Tabel**  
*Table* **4.3.24:**

**Jumlah Kecelakaan Lalu Lintas Dan Kerugian Materi Per Bulan Di Kabupaten Jeneponto, 2018**

*Number of Traffic Accident and Losses per Month in Jeneponto Regency, 2018*

	<b>Bulan</b> <i>Month</i>	<b>Jumlah</b> <b>Kecelakaan</b> <i>Number of</i> <i>Accidents</i>	<b>Meninggal</b> <i>Death</i>	<b>Luka Berat</b> <i>Seriously</i> <i>Injured</i>	<b>Luka Ringan</b> <i>Little Injured</i>	<b>Kerugian Materi</b> <i>Losses (000 Rp)</i>
	(1)	(2)	(3)	(4)	(5)	(6)
1.	Januari / <i>January</i>	8	6	4	2	38 200
2.	Pebruari / <i>February</i>	28	0	1	41	37 550
3.	Maret / <i>March</i>	10	3	2	11	6 600
4.	April / <i>April</i>	37	5	1	54	39 850
5.	Mei / <i>May</i>	33	8	1	43	56 200
6.	Juni / <i>June</i>	32	8	2	37	46 000
7.	Juli / <i>July</i>	26	5	5	30	30 700
8.	Agustus / <i>August</i>	39	7	6	64	91 770
9.	September/ <i>September</i>	31	5	6	40	47 600
10.	Oktober / <i>October</i>	28	4	6	38	54 800
11.	Nopember / <i>November</i>	20	2	1	45	66 600
12.	Desember / <i>December</i>	24	3	3	29	53 400
	<b>2018</b>	<b>316</b>	<b>56</b>	<b>38</b>	<b>434</b>	<b>571 270</b>
	<b>2017</b>	128	25	35	151	157 850
	<b>2016</b>	74	29	62	47	326 500
	<b>2015</b>	77	27	65	31	204 150
	<b>2014</b>	118	51	104	51	375 100

Sumber : Markas Kepolisian Resort Jeneponto, 2018

Source : National Police Office of Jeneponto Regency, 2018



## Jumlah Rumah Menurut Kelayakannya Di Kabupaten

**Tabel 4.3.25 : Jeneponto, 2018***Table Number of House in Jeneponto Regency, 2018*

	Kecamatan Subdistrict	Jumlah Rumah	Rumah Yang Layak Huni	Rumah Yang Tidak Layak Huni
	(1)	(2)	(3)	(4)
1.	Bangkala	6 271	3 790	2 481
2.	Bangkala Barat	7 123	3 614	3 509
3.	Tamalatea	9 201	7 267	1 934
4.	Bontoramba	7 897	3 954	3 943
5.	Binamu	10 893	5 960	4 933
6.	Turatea	7 420	5 619	1 801
7.	Batang	3 059	1 854	1 205
8.	Arungkeke	4 415	2 899	1 516
9.	Tarowang	6 180	4 178	2 002
10.	Kelara	6 079	5 306	773
11.	Rumbia	5 491	3 369	2 122
	<b>Jeneponto</b>	<b>74 029</b>	<b>47 810</b>	<b>26 219</b>

Sumber : Dinas Perumahan, Kawasan Permukiman dan Pertanahan, 2018

Source : *Regional Office of Housing and Residential Life in Jeneponto Regency, 2018*

**Tabel 4.3.26 :** Jumlah Rumah Yang Memiliki IMB Di Kabupaten Jeneponto, 2018  
*Table 4.3.26 : Number of House Which Have IMB in Jeneponto Regency, 2018*

	Kecamatan Subdistrict	Jumlah Rumah	Yang Memiliki IMB
	(1)	(2)	(3)
1.	Bangkala	10 475	19
2.	Bangkala Barat	7 373	3
3.	Tamalatea	8 223	1
4.	Bontoramba	4 293	1
5.	Binamu	6 462	192
6.	Turatea	5 506	1
7.	Batang	6 978	3
8.	Arungkeke	7 200	4
9.	Tarowang	4 055	4
10.	Kelara	5 126	3
11.	Rumbia	5 462	2
	<b>Jeneponto</b>	<b>71 153</b>	<b>243</b>


Sumber : Kantor Pelayanan Terpadu Jeneponto, 2018  
 Source : *Office of Integrated Services in Jeneponto Regency, 2018*

**Tabel 4.3.27 :** Jumlah Usaha Yang Memiliki SITU/SIUP Dan Rumah Yang Memiliki IMB Di Kabupaten Jeneponto, 2018  
*Table 4.3.27 : Number of Enterprise which have SITU/SIUP and House which have IMB in Jeneponto Regency, 2018*

	Kecamatan Subdistrict	SITU	SIUP	Yang Memiliki IMB
	(1)	(2)	(3)	(4)
1.	Bangkala	-	43	89
2.	Bangkala Barat	-	27	3
3.	Tamalatea	-	46	22
4.	Bontoramba	-	22	1
5.	Binamu	-	163	262
6.	Turatea	-	21	2
7.	Batang	-	13	6
8.	Arungkeke	-	20	5
9.	Tarowang	-	17	12
10.	Kelara	-	20	12
11.	Rumbia	-	10	2
	<b>Jeneponto</b>	<b>-</b>	<b>402</b>	<b>416</b>

Sumber : Kantor Pelayanan Terpadu Jeneponto, 2018

Source : Office of Integrated Services in Jeneponto Regency, 2018



**BAB 5** | Chapter Five  
**PERTANIAN** | *AGRICULTURE*

<https://jenepotokab.bns.go.id>



# 5

# Pertanian *Agriculture*

# 2018

## Produksi

Padi Sawah  
149.773,62 ton



Jagung  
564.175,68 ton



Ubi Kayu  
9.327,40 ton

Ubi Jalar  
8.282,50 ton



Kacang Tanah  
163,87 ton

Padi Ladang  
10.280,59 ton



Kedelai  
4.979,45 ton



**Badan Pusat Statistik  
Kabupaten Jeneponto**

**ULASAN****DESCRIPTION****Tanaman Pangan**

Produksi tanaman pangan di Kabupaten Jeneponto yang pada tahun 2018 mengalami kenaikan dibandingkan dengan tahun 2017 adalah padi, jagung, Kacang Tanah, kedelai, sedangkan ubi kayu, ubi jalar, dan kacang hijau mengalami penurunan.

Produksi padi sawah tahun 2018 sebesar 149.773,62 ton dengan luas 25.594 hektar atau rata-rata 5,85 Ton per hektar. Produksi jagung pada tahun 2018 sebesar 564.175,68 ton dengan luas panen 69.153 hektar atau rata-rata 8,16 ton per hektar. Produksi Ubi Jalar 8.282,50 ton, ubi kayu 9.327,40 ton, kacang tanah 163,87 ton, kedelai 4.979,45 ton, dan kacang hijau 983,40 ton.

Produksi tanaman buah-buahan dan sayuran tersaji pada tabel 5.2.1 dan 5.2.2.

**Tanaman Perkebunan**

Kelapa Dalam merupakan komoditi perkebunan yang terluas yaitu 5.492 ha, disusul oleh Jambu Mete 2.648,75 ha dan Kopi Arabika 2.467 ha. Produksi tanaman kelapa dalam pada tahun 2018 adalah sebesar 2.611,80 ton dari Luas tanaman 5.492 hektar.

**Food Crops**

*In year 2018, Production of food crops in Jeneponto Regency increased compared to year 2017. Which is Paddy, maize, sweet potatoe, soy, and green beans. While cassava have decreased.*

*Produce the paddy of rice field year 2018 equal to 149.773,62 ton broadly 25.594 hectare or mean 5,85 Ton per hectare. Produce the maize in the year 2018 equal 564.175,68 ton broadly harvest 69.153 hectare or mean 8,16 ton per hectare. Produce the Potato 8.282,50 ton, cassava 9.327,40 ton, peanut 163,87 ton, soy 4.979,45 ton, and green peanut 983,40 ton.*

*Production of fruits and vegetables laid out on the table 5.2.1 and 5.2.2.*

**Tanaman Perkebunan**

*Coconut in representing wide plantation commodity that is 5.492 ha, caught up by Jambu Mete 2.648,75 ha, and Coffee the Arabica 2.467 ha. Produce the coconut crop in the year 2018 equal to 2.611,80 ton from Wide [of] crop 5.492 hectare.*

### **Kehutanan**

Luas kawasan hutan di Kabupaten Jeneponto sebesar 6.657,16 hektar yang terdiri atas 6.280,19 hektar hutan lindung dan 275,39 hektar hutan produksi terbatas sedangkan hutan produksi biasa 101,58 hektar

### **Perikanan**

Ikan merupakan salah satu Bahan makanan dengan kandungan protein hewani yang sangat berguna bagi tubuh kita. Dan ikan merupakan komoditas yang cukup melimpah di Kabupaten Jeneponto.

Produksi ikan laut pada tahun 2018 sebesar 16.892,60 ton, Budidaya Rumput Laut sebanyak 18.682,31 Ton, produksi tambak bandeng sebesar 4.378,33 ton, perikanan darat udang sebesar 406,33 ton dan budidaya kolam sebesar 21,18 ton.

### **Forestry**

*Area of forest in Jeneponto Regency are 6.657,16 hectares which consist 6.280,19 hectares of protected forest 275,39 hectares selected protection forest and 101,58 hectares protection forest.*

### **Fishery**

*Fish is one of a good resource to our body because of it's protein. And, this commodity is available sufficiently in Jeneponto Regency*

*In year 2018, fish production sea fish equal to 16.892,60 ton, Seaweed equal to 18.682,31 Ton, Milkfish of equal to 4.378,33 ton, land fishery of prawn and equal to 406,33 ton of grooming of budidaya pool of equal to 21,18 tons.*

## Peternakan

Populasi ternak besar di Kabupaten Jeneponto adalah sapi, kerbau dan kuda. Pada tahun 2018, populasi ternak besar mengalami perubahan yaitu sapi Meningkat menjadi 33.558 ekor, kuda menjadi 72.864 ekor dan kerbau bertambah menjadi 3.997 ekor.

Populasi ternak kecil dan unggas pada tahun 2018 mengalami peningkatan dibandingkan dengan tahun sebelumnya. Populasi ternak kecil di Kabupaten Jeneponto seperti kambing dan domba. Populasi ternak kecil pada tahun 2018 adalah sebanyak 233.758 ekor kambing dan 774 ekor domba. Populasi unggas yang terdiri dari ayam ras, ayam buras, itik, dan itik manila. masing-masing tercatat 1.031.715 ekor, 3.560.995 ekor, 284.026 ekor dan 593.294 ekor.

## Livestock

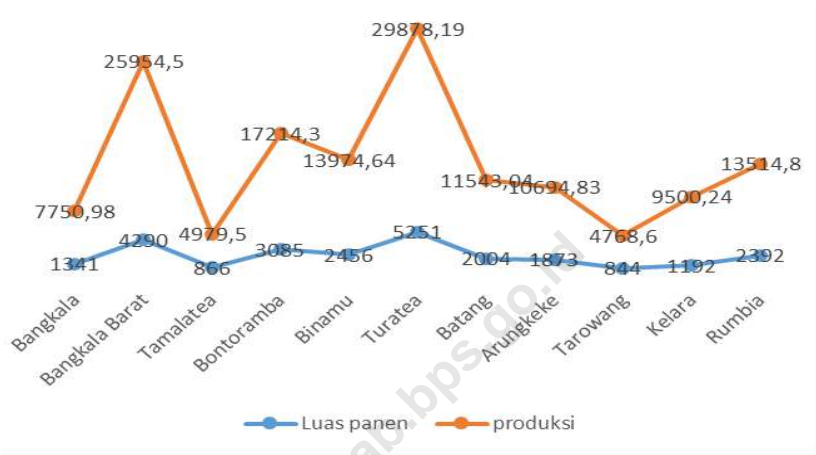
*Big Livestock population [in] Jeneponto Regency are cow, buffalo and horse. In the year 2018, big livestock population experience of the change that is ox mount to become 33.558, horse become 72.864 and buffalo increase to become 3.997.*

*In year 2018, the population of small livestock have changed compared with 2018. The population of small livestock like goat and sheep in Jeneponto Regency in year 2018 were 233.758 goats and 774 sheeps. In the year 2018, the population of were 1.031.715 free range chickens 3.560.995 pure bred chickens, 284.026 ducks, and 593.294 manila ducks.*



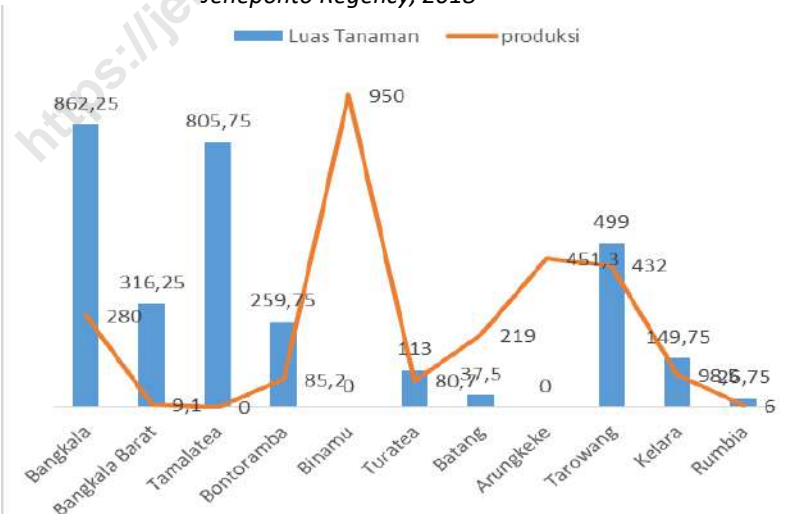
**Luas Panen, dan Produksi, Padi Sawah Di Kabupaten Jeneponto, 2018**

**Grafik 5.1 :** *Area Harvested, Production and WetLand Paddy in Jeneponto Regency, 2018*



**Luas Tanaman Dan Produksi Kelapa Dalam Di Kabupaten Jeneponto, 2018**

**Grafik 5.2 :** *Planted Area And Production Of Deep Coconut in Jeneponto Regency, 2018*

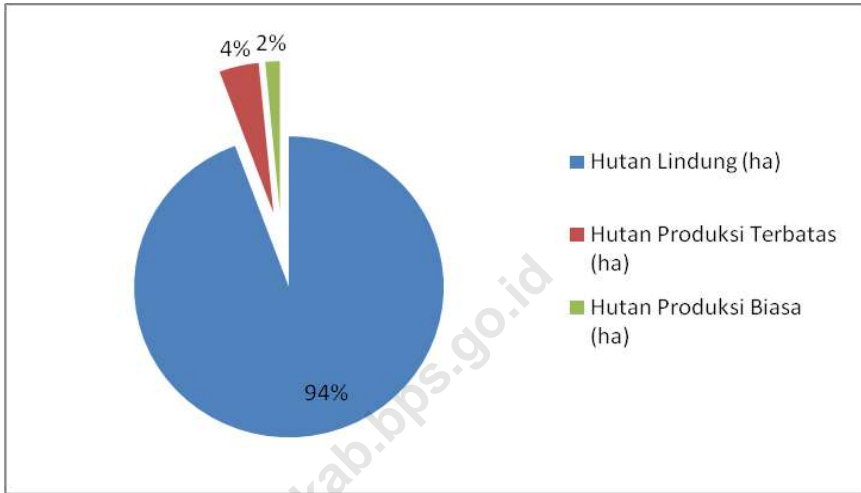


**Luas Kawasan Hutan Menurut Fungsinya Di Kabupaten**

**Grafik 5.3 : Jenepono, 2018**

*Graph*

*Forestry Area by Function in Jenepono, 2018*

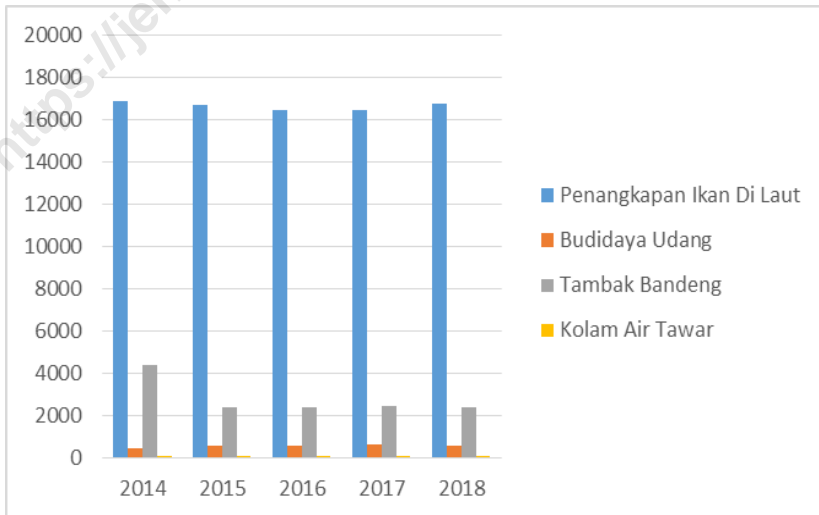


**Produksi Perikanan Laut Dan Darat Di Kabupaten Jenepono, 2018**

**Grafik 5.4 :**

*Graph*

*Fisheries Production in the Sea and Land in Jenepono Regency, 2018*

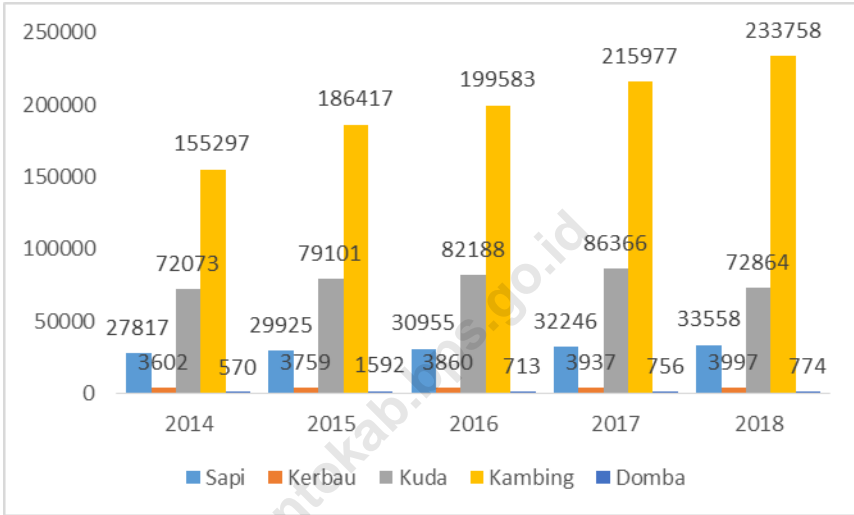


**Populasi Ternak Sapi, Kerbau, dan Kuda Di Kabupaten Jenepono, 2018**

**Grafik**  
*Graph*

**5.5 :**

*Population of Cattle, Buffalo, and Horse in Jenepono Regency, 2018*



**Luas Panen, Produksi, dan Rata-Rata Produksi Padi Sawah Menurut Kecamatan di Kabupaten Jeneponto,**

**Tabel 5.1.1 : 2018**

*Table*

*Harvest Area, Productivity, and Rice Production According to Districts in Jeneponto Regency, 2018*

<b>Kecamatan</b> <i>Subdistrict</i>	<b>Luas Panen (ha)</b> <i>Harvested Area (ha)</i>	<b>Produksi (ton)</b> <i>Production (ton)</i>	<b>Rata-Rata Produksi (ton/ha)</b> <i>Productivity (ton/ha)</i>
(1)	(2)	(3)	(4)
Bangkala	1 341	7 750,98	5,78
Bangkala Barat	4 290	25 954,50	6,05
Tamalatea	866	4 979,50	5,75
Bontoramba	3 085	17 214,30	5,58
Binamu	2 456	13 974,64	5,69
Turatea	5 251	29 878,19	5,69
Batang	2 004	11 543,04	5,76
Arungkeke	1 873	10 694,83	5,71
Tarawang	844	4 768,60	5,65
Kelara	1 192	9 500,24	7,97
Rumbia	2 392	13 514,80	5,65
<b>Jeneponto</b>	<b>25 594</b>	<b>149 773,62</b>	<b>5,85</b>

Sumber: Dinas Pertanian Kabupaten Jeneponto, 2018

Source : *Agricultural Services of Jeneponto Regency, 2018*

**Luas Tanam Dan Luas Panen Padi Sawah Di Kabupaten Jeneponto, 2018**

**Tabel 5.1.2 :** *Planted Area and Harvest Area of Wet Land Rice in Jeneponto Regency, 2018*

	<b>Kecamatan Subdistrict</b>	<b>Luas Tanam Planted Area (Ha)</b>	<b>Luas Panen Harvested Area (ha)</b>
	(1)	(2)	(3)
1.	Bangkala	1 341	1 341
2.	Bangkala Barat	4 290	4 290
3.	Tamalatea	866	866
4.	Bontoramba	3 100	3 085
5.	Binamu	2 470	2 456
6.	Turatea	5 251	5 251
7.	Batang	2 094	2 004
8.	Arungkeke	1 988	1 873
9.	Tarowang	967	844
10.	Kelara	1 192	1 192
11.	Rumbia	2 427	2 392
	<b>Jeneponto</b>	<b>25 986</b>	<b>25 594</b>

Sumber: Dinas Pertanian Kabupaten Jeneponto, 2018  
 Source : *Agricultural Services of Jeneponto Regency, 2018*

**Tabel 5.1.3 : Produksi Jagung dan Kedelai Menurut Kecamatan di Kabupaten Jeneponto, 2018**  
 Table : *Production of Maize and Soybeans by Subdistrict in Jeneponto Regency, 2018*

<b>Kecamatan</b> <i>Subdistrict</i>	<b>Produksi Jagung (ton)</b> <i>Production of Maize (ton)</i>	<b>Produksi Kedelai (ton)</b> <i>Production of Soybean (ton)</i>
(1)	(2)	(3)
Bangkala	61 450,48	1 036,60
Bangkala Barat	93 666,60	594,00
Tamalatea	44 951,40	1 318,65
Bontoramba	75 458,50	1 463,00
Binamu	46 826,85	87,00
Turatea	44 531,50	32,20
Batang	23 580,00	28,00
Arungkeke	17 392,35	–
Tarowang	36 780,00	–
Kelara	60 582,00	156,00
Rumbia	58 956,00	264,00
<b>Jeneponto</b>	<b>564 175,68</b>	<b>4 979,45</b>

Sumber: Dinas Pertanian Kabupaten Jeneponto, 2018

Source : *Agricultural Services of Jeneponto Regency, 2018*

**Tabel**  
Table

**5.1.4 :**

**Luas Tanam, Luas Panen, Produksi, Dan Rata-Rata  
Produksi Padi Ladang Di Kabupaten Jeneponto, 2018**  
*Planted Area, Harvested Area , Production, and Average  
Production of Dry Land Rice in Jeneponto Regency, 2018*

Kecamatan Subdistrict		Luas Tanam Planted Area (Ha)	Luas Panen Harvested Area (Ha)	Produksi Production (Ton)	Rata-Rata Produksi Average Production (Ton/Ha)
(1)		(2)	(3)	(4)	(5)
1.	Bangkala	790	790	4 400,30	5,57
2.	Bangkala Barat	1 052	1 052	4 839,20	4,60
3.	Tamalatea	23	23	126,50	5,50
4.	Bontoramba	28	28	126,84	4,53
5.	Binamu	-	-	-	-
6.	Turatea	-	-	-	-
7.	Batang	-	-	-	-
8.	Arungkeke	-	-	-	-
9.	Tarowang	-	-	-	-
10.	Kelara	-	-	-	-
11.	Rumbia	137	137	787,75	5,75
<b>2018</b>		2 030	2 030	10 280,59	5,06
<b>2017</b>		2 805	2 805	13 599,03	4,85
<b>Jeneponto</b>	<b>2016</b>	2 381	2 381	10 928,79	4,59
	<b>2015</b>	2 026	2 026	8 975,18	4,43
	<b>2014</b>	2 022	2 022	9 806,70	4,85

Sumber: Dinas Pertanian Kabupaten Jeneponto, 2018

Source : *Agricultural Services of Jeneponto Regency, 2018*

**Tabel 5.1.5 :** Luas Tanam, Luas Panen, Produksi, Dan Rata-Rata Produksi Jagung Di Kabupaten Jeneponto, 2018  
*Planted Area, Harvested Area, Production, and Average Production of Corn in Jeneponto Regency, 2018*

	Kecamatan <i>Subdistrict</i>	Luas Tanam <i>Planted Area</i> (Ha)	Luas Panen <i>Harvested Area</i> (Ha)	Produksi <i>Production</i> (Ton)	Rata-Rata <i>Average Production</i> (Ton/Ha)
	(1)	(2)	(3)	(4)	(5)
1.	Bangkala	8 673	8 441	61 450,48	7,28
2.	Bangkala Barat	12 399	12 244	93 666,60	7,65
3.	Tamalatea	5 938	5 763	44 951,40	7,80
4.	Bontoramba	9 155	8 930	75 458,50	8,45
5.	Binamu	5 852	5 817	46 826,85	8,05
6.	Turatea	5 414	5 239	44 531,50	8,50
7.	Batang	3 394	3 144	23 580,00	7,50
8.	Arungkeke	2 628	2 467	17 392,35	7,05
9.	Tarowang	5 014	4 904	36 780,00	7,50
10.	Kelara	5 383	5 268	60 582,00	11,50
11.	Rumbia	7 061	6 936	58 956,00	8,50
	<b>2018</b>	70 911	69 153	564 175,68	8,16
	<b>2017</b>	70 252	63 617	437 640,83	7,45
<b>Jeneponto</b>	<b>2016</b>	52 182	52 172	284 859,12	5,46
	<b>2015</b>	52 279	48 294	261 270,54	5,41
	<b>2014</b>	49 792	49 774	264 797,68	5,32

Sumber: Dinas Pertanian Kabupaten Jeneponto, 2018

Source : *Agricultural Services of Jeneponto Regency, 2018*



**Tabel 5.1.6 : Luas Tanam, Luas Panen, Produksi, Dan Rata-Rata Produksi Ubi Jalar Di Kabupaten Jeneponto, 2018**  
*Planted Area, Harvested Area , Production, and Average Production of Sweet Potatos in Jeneponto Regency, 2018*

Kecamatan Subdistrict	Luas Tanam Planted Area (Ha)	Luas Panen Harvested Area (Ha)	Produksi Production (Ton)	Rata-Rata Produksi Average Production (Ton/Ha)
(1)	(2)	(3)	(4)	(5)
1. Bangkala	384	384	5 099,52	13,28
2. Bangkala Barat	95	95	1 257,80	13,24
3. Tamalatea	2	2	24,00	12
4. Bontoramba	4	4	52,92	13,23
5. Binamu	23	23	288,42	12,54
6. Turatea	-	-	-	-
7. Batang	-	-	-	-
8. Arungkeke	-	-	-	-
9. Tarowang	-	-	-	-
10. Kelara	28	28	352,80	12,60
11. Rumbia	92	92	1 207,04	13,12
<b>2018</b>	628	628	8 282,50	13,19
<b>2017</b>	224	202	2 639,92	13,07
<b>Jeneponto 2016</b>	386	386	5 072,04	13,14
<b>2015</b>	121	121	1 486,91	12,29
<b>2014</b>	368	368	4 187,85	11,38

Sumber: Dinas Pertanian Kabupaten Jeneponto, 2018

Source : *Agricultural Services of Jeneponto Regency, 2018*

**Tabel 5.1.7 :** **Luas Tanam, Luas Panen, Produksi, Dan Rata-Rata Produksi Ubi Kayu Di Kabupaten Jeneponto, 2018**  
*Planted Area, Harvested Area , Production, and Average Production of Cassava in Jeneponto Regency, 2018*

	<b>Kecamatan</b> <i>Subdistrict</i>	<b>Luas Tanam</b> <i>Planted Area</i> <b>(Ha)</b>	<b>Luas Panen</b> <i>Harvested Area</i> <b>(Ha)</b>	<b>Produksi</b> <i>Production</i> <b>(Ton)</b>	<b>Rata-Rata</b> <b>Produksi</b> <i>Average Production</i> <b>(Ton/Ha)</b>
	(1)	(2)	(3)	(4)	(5)
1.	Bangkala	50	40	804,00	20,10
2.	Bangkala Barat	40	40	845,00	21,12
3.	Tamalatea	5	5	107,60	21,52
4.	Bontoramba	-	-	-	-
5.	Binamu	-	-	-	-
6.	Turatea	-	-	-	-
7.	Batang	80	80	1 688,00	21,10
8.	Arungkeke	-	-	-	-
9.	Tarowang	225	225	4 756,50	21,14
10.	Kelara	57	50	1 126,50	22,53
11.	Rumbia	-	-	-	-
	<b>2018</b>	457	440	9 327,40	21,20
	<b>2017</b>	2 038	1 148	23 638,66	20,59
<b>Jeneponto</b>	<b>2016</b>	3 479	3 474	76 775,41	22,10
	<b>2015</b>	6 528	6 528	136 220,95	20,87
	<b>2014</b>	5 307	5 307	116 860,23	22,02

Sumber: Dinas Pertanian Kabupaten Jeneponto, 2018

Source : *Agricultural Services of Jeneponto Regency, 2018*

**Tabel**  
*Table*

**5.1.8 :**

**Luas Tanam, Luas Panen, Produksi, Dan Rata-Rata  
Produksi Kacang Tanah Di Kabupaten Jeneponto, 2018**  
*Planted Area, Harvested Area, Production, and Average  
Production of Peanut in Jeneponto Regency, 2018*

Kecamatan Subdistrict	Luas Tanam Planted Area (Ha)	Luas Panen Harvested Area (Ha)	Produksi Production (Ton)	Rata-Rata Produksi Average Production (Ton/Ha)
(1)	(2)	(3)	(4)	(5)
1. Bangkala	9	6	7,50	1,25
2. Bangkala Barat	5	3	3,72	1,24
3. Tamalatea	5	2	2,00	1,00
4. Bontoramba	20	14	17,64	1,26
5. Binamu	5	2	2,44	1,22
6. Turatea	29	27	32,94	1,22
7. Batang	2	-	-	-
8. Arungkeke	2	-	-	-
9. Tarowang	5	5	6,20	1,24
10. Kelara	90	70	87,50	1,25
11. Rumbia	3	3	3,69	1,23
<b>2018</b>	175	132	163,87	1,24
<b>2017</b>	190	167	243,70	1,46
<b>Jeneponto 2016</b>	466	466	577,84	1,24
<b>2015</b>	450	450	517,78	1,15
<b>2014</b>	624	624	654,00	1,06

Sumber: Dinas Pertanian Kabupaten Jeneponto, 2018  
Source : *Agricultural Services of Jeneponto Regency, 2018*

**Tabel 5.1.9 :** **Luas Tanam, Luas Panen, Produksi, Dan Rata-Rata Produksi Kedelai Di Kabupaten Jeneponto, 2013-2018**  
*Planted Area, Harvested Area , Production, and Average Production of Soybeans in Jeneponto Regency, 2013-2018*

	<b>Kecamatan Subdistrict</b>	<b>Luas Tanam Planted Area (Ha)</b>	<b>Luas Panen Harvested Area (Ha)</b>	<b>Produksi Production (Ton)</b>	<b>Rata-Rata Produksi Average Production (Ton/Ha)</b>
	(1)	(2)	(3)	(4)	(5)
1.	Bangkala	730	730	1 036,60	1,42
2.	Bangkala Barat	440	440	594,00	1,35
3.	Tamalatea	910	885	1 318,65	1,49
4.	Bontoramba	1 230	1 045	1 463,00	1,40
5.	Binamu	80	60	87,00	1,45
6.	Turatea	25	23	32,2	1,40
7.	Batang	20	20	28,00	1,40
8.	Arungkeke	-	-	-	-
9.	Tarawang	-	-	-	-
10.	Kelara	145	120	156,00	1,30
11.	Rumbia	220	220	264,00	1,20
	<b>2018</b>	3 800	3 543	4 979,45	1,41
	<b>2017</b>	1 200	1 200	1 759,54	1,47
<b>Jeneponto</b>	<b>2016</b>	1 589	1 589	2 335,84	1,47
	<b>2015</b>	3 322	1 441	2 060,63	1,43
	<b>2014</b>	662	662	926,90	6,06

Sumber: Dinas Pertanian Kabupaten Jeneponto, 2018

Source : *Agricultural Services of Jeneponto Regency, 2018*

**Tabel 5.1.10 : Luas Tanam, Luas Panen, Produksi, Dan Rata-Rata Produksi kacang Hijau Di Kabupaten Jeneponto, 2018**  
 Table 5.1.10 : *Planted Area, Harvested Area, Production, and Average Production of Green beans in Jeneponto Regency, 2018*

Kecamatan Subdistrict	Luas Tanam Planted Area (Ha)	Luas Panen Harvested Area (Ha)	Produksi Production (Ton)	Rata-Rata Produksi Average Production (Ton/Ha)
(1)	(2)	(3)	(4)	(5)
1. Bangkala	292	220	275,00	1,25
2. Bangkala Barat	263	192	234,24	1,22
3. Tamalatea	25	25	29,50	1,18
4. Bontoramba	17	24	27,36	1,14
5. Binamu	33	26	31,20	1,20
6. Turatea	256	256	294	1,15
7. Batang	72	20	23,80	1,19
8. Arungkeke	19	4	4	1,00
9. Tarowang	25	25	29,75	1,19
10. Kelara	25	25	33,75	1,35
11. Rumbia	-	-	-	-
<b>2018</b>	1 027	817	983,40	1,20
<b>2017</b>	2 015	1 880	2 293,79	1,22
<b>Jeneponto 2016</b>	3 467	3 467	4 264,41	1,23
<b>2015</b>	3 348	3 332	3 967,82	1,19
<b>2014</b>	3 612	3 595	4 349,96	1,21

Sumber: Dinas Pertanian Kabupaten Jeneponto, 2018

Source : *Agricultural Services of Jeneponto Regency, 2018*

**Tabel 5.2.1 : Jumlah Pohon Dan Produksi Buah-Buahan Menurut Jenisnya Di Kabupaten Jeneponto, 2018**  
 Table *Number of Fruit Tree and Production in Jeneponto Regency, 2018*

	<b>Jenis Buah-Buahan</b> <i>Kind of Fruit</i>	<b>Jumlah Pohon</b> <i>Number of Trees</i>	<b>Jumlah Pohon Berproduksi</b> <i>Number of Trees Which are Produced</i>	<b>Produksi</b> <i>Production (Ton)</i>
	(1)	(2)	(3)	(4)
1.	Alpoket <i>Avocado</i>	21 212	3 446	165,8
2.	Mangga <i>Mango</i>	435 072	129 981	12 982,6
3.	Jeruk Besar <i>Big Orange</i>	1 972	120	1,8
4.	Jeruk Siam/ Kepron <i>Siam Orange</i>	38 869	2 563	58,2
5.	Jambu biji <i>Common guava</i>	31 089	7 056	95,1
6.	Pepaya <i>Papaya</i>	16 501	4 921	269,0
7.	Sirsak <i>Soursop</i>	35 195	3 419	75,3
8.	Pisang <i>Banana</i>	329 518	62 571	3 404,0
9.	Nenas <i>Pineapple</i>	3 028	509	2,5
10.	Nangka <i>Jackfruit</i>	67 794	7 588	600,8

Sumber: Dinas Pertanian Kabupaten Jeneponto, 2018

Source : *Agricultural Services of Jeneponto Regency, 2018*

**Tabel 5.2.2 : Luas Panen Dan Produksi Tanaman Sayur-Sayuran Menurut Jenisnya Di Kabupaten Jeneponto, 2018**  
**Table 5.2.2 : Harvested Area, and Production of Vegetable by Vegetable Type in Jeneponto Regency, 2018**

	<b>Jenis Sayur-Sayuran/ Vegetable type</b>	<b>Luas Panen Harvested Area (Ha)</b>	<b>Produksi Production (Ton)</b>
	(1)	(2)	(3)
1.	Bawang Merah <i>Red Onion</i>	271	2 249,3
2.	Kangkung <i>Kale</i>	48	105,7
3.	Kubis <i>Cabbage</i>	84	596,5
4.	Petsai/Sawi <i>Mustard</i>	75	288,8
5.	Wortel <i>Carrot</i>	32	214,6
6.	Kacang Panjang <i>Long bean</i>	16	49,9
7.	Kacang Merah <i>Red Bean</i>	0	0
8.	Lombok <i>Chili</i>	1 149	2 216,3
9.	Tomat <i>Tomato</i>	53	131,0
10.	Terung <i>Eggplant</i>	25	61,7
11.	Labu Siam/ <i>Chayote</i>	21	83,0

Sumber: Dinas Pertanian Kabupaten Jeneponto, 2018  
 Source : *Agricultural Services of Jeneponto Regency, 2018*

**Tabel**  
**Table 5.3.1 :** **Luas Areal Tanaman Perkebunan Menurut Kecamatan dan Jenis Tanaman di Kabupaten Jeneponto (ha), 2018**  
*Planted Area of Estate Crops by Subdistrict and Type of Crops in Jeneponto Regency (ha), 2018*

	<b>Kecamatan</b> <i>Subdistrict</i>	<b>Kelapa Sawit</b> <i>Oil Palm</i>	<b>Kelapa</b> <i>Coconut</i>	<b>Karet</b> <i>Rubber</i>
	(1)	(2)	(3)	(4)
1	Bangkala	–	862,25	–
2	Bangkala Barat	–	316,25	–
3	Tamalatea	–	805,75	–
4	Bontoramba	–	259,75	–
5	Binamu	–	1 034,25	–
6	Turatea	–	113,00	–
7	Batang	–	37,50	–
8	Arungkeke	–	1 187,75	–
9	Tarowang	–	499,00	–
10	Kelara	–	149,75	–
11	Rumbia	–	26,75	–
	<b>Jeneponto</b>	–	<b>5 492,00</b>	–

Sumber : Dinas Kehutanan dan Perkebunan Kabupaten Jeneponto, 2018

Source : *Forestry Estate and Environmental Services of Jeneponto Regency, 2018*



Lanjutan Tabel / Continued Table 5.3.1

	<b>Kecamatan</b> <i>Subdistrict</i>	<b>Kopi</b> <i>Coffee</i>	<b>Kakao</b> <i>Cocoa</i>	<b>Tebu</b> <i>Sugar Cane</i>
	(1)	(2)	(3)	(4)
1	Bangkala	15,00	13,00	–
2	Bangkala Barat	15,00	10,00	100,00
3	Tamalatea	–	–	–
4	Bontoramba	–	–	–
5	Binamu	–	–	–
6	Turatea	–	–	–
7	Batang	–	–	–
8	Arungekeke	–	–	–
9	Tarowang	–	–	–
10	Kelara	119,00	21,00	–
11	Rumbia	2 318,00	59,00	–
	<b>Jeneponto</b>	2 467,00	103,00	100

Sumber : Dinas Kehutanan dan Perkebunan Kabupaten Jeneponto, 2018

Source : *Forestry Estate and Environmental Services of Jeneponto Regency, 2018*

Lanjutan Tabel / Continued Table 5.3.1

	<b>Kecamatan</b> <i>Subdistrict</i>	<b>Teh</b> <i>Tea</i>	<b>Tembakau</b> <i>Tobacco</i>
	(1)	(2)	(3)
1	Bangkala	15,00	13,00
2	Bangkala Barat	15,00	10,00
3	Tamalatea	–	–
4	Bontoramba	–	–
5	Binamu	–	–
6	Turatea	–	–
7	Batang	–	–
8	Arungkeke	–	–
9	Tarowang	–	–
10	Kelara	119,00	21,00
11	Rumbia	2 318,00	59,00
	<b>Jeneponto</b>	2 467,00	103,00

Sumber : Dinas Kehutanan dan Perkebunan Kabupaten Jeneponto, 2018

Source : Forestry Estate and Environmental Services of Jeneponto Regency, 2018

**Tabel**  
Table

**5.3.2 :**

**Produksi Perkebunan Menurut Kecamatan dan Jenis Tanaman di Kabupaten Jeneponto (ton), 2018**

*Production of Estates by Subdistrict and Type of Crops in Jeneponto Regency (tons), 2018*

	<b>Kecamatan</b> <i>Subdistrict</i>	<b>Kelapa Sawit</b> <i>Oil Palm</i>	<b>Kelapa</b> <i>Coconut</i>	<b>Karet</b> <i>Rubber</i>
	(1)	(2)	(3)	(4)
1	Bangkala	–	280,00	–
2	Bangkala Barat	–	9,10	–
3	Tamalatea	–	0	–
4	Bontoramba	–	85,20	–
5	Binamu	–	950,00	–
6	Turatea	–	80,70	–
7	Batang	–	219,00	–
8	Arungkeke	–	451,30	–
9	Tarowang	–	432,00	–
10	Kelara	–	98,50	–
11	Rumbia	–	6,00	–
	<b>Jeneponto</b>	–	2 611,80	–

Sumber : Dinas Kehutanan dan Perkebunan Kabupaten Jeneponto, 2018

Source : *Forestry Estate and Environmental Services of Jeneponto Regency, 2018*

Lanjutan Tabel / Continued Table 5.3.2

	<b>Kecamatan</b> <i>Subdistrict</i>	<b>Kopi</b> <i>Coffee</i>	<b>Kakao</b> <i>Cocoa</i>	<b>Tebu</b> <i>Sugar Cane</i>
	(1)	(2)	(3)	(4)
1	Bangkala	0	3,50	0
2	Bangkala Barat	0	2,60	25,63
3	Tamalatea	0	0	0
4	Bontoramba	0	0	0
5	Binamu	0	0	0
6	Turatea	0	0	0
7	Batang	0	0	0
8	Arungkeke	0	0	0
9	Tarawang	0	0	0
10	Kelara	26,40	5,90	0
11	Rumbia	773,60	21,20	0
	<b>Jeneponto</b>	<b>800,00</b>	<b>33,20</b>	<b>25,63</b>

Sumber : Dinas Kehutanan dan Perkebunan Kabupaten Jeneponto, 2018

Source : *Forestry Estate and Environmental Services of Jeneponto Regency, 2018*

Lanjutan Tabel / Continued Table 5.3.2

	Kecamatan Subdistrict	Teh Tea	Tembakau Tobacco
	(1)	(2)	(3)
1	Bangkala	–	98,75
2	Bangkala Barat	–	0
3	Tamalatea	–	23,75
4	Bontoramba	–	87,50
5	Binamu	–	0
6	Turatea	–	0
7	Batang	–	0
8	Arungkeke	–	0
9	Tarowang	–	0
10	Kelara	–	43,50
11	Rumbia	–	304,50
	<b>Jeneponto</b>	–	557,10

Sumber : Dinas Kehutanan dan Perkebunan Kabupaten Jeneponto, 2018

Source : Forestry Estate and Environmental Services of Jeneponto Regency, 2018

Tabel  
Table

5.3.3 :

**Luas Dan Produksi Tanaman Perkebunan Menurut Jenisnya Per Kecamatan Di Kabupaten Jeneponto, 2018**  
*Area and Production of Estate by Crop Type and Subdistrict in Jeneponto Regency, 2018*

Kecamatan Subdistrict	Kapok Kapok		Cengkeh Clove		
	Luas Area (Ha)	Produksi Production (Ton)	Luas Area (Ha)	Produksi Production (Ton)	
(1)	(2)	(3)	(4)	(5)	
1. Bangkala	105,00	0,92	60,00	0	
2. Bangkala Barat	140,00	1,84	0	0	
3. Tamalatea	105,75	1,60	0	0	
4. Bontoramba	105,50	1,61	0	0	
5. Binamu	23,00	0,30	0	0	
6. Turatea	33,50	0,46	0	0	
7. Batang	609,25	10,35	0	0	
8. Arungkeke	12,00	57,00	0	0	
9. Tarowang	120,25	1,84	0	0	
10. Kelara	155,75	3,45	57,00	17,35	
11. Rumbia	174,00	0,23	144,00	39,65	
<b>Jeneponto</b>	<b>2018</b>	1 584,00	79,60	261,00	57,00

Sumber : Dinas Pertanian Bidang Perkebunan Kabupaten Jeneponto, 2018  
 Source : *Forestry Estate and Environmental Services of Jeneponto Regency, 2018*

Lanjutan Tabel /Continued Table 5.3.3

Kecamatan Subdistrict	Lada Pepper		Jambu Mete Cashew Nut		
	Luas Area (Ha)	Produksi Production (Ton)	Luas Area (Ha)	Produksi Production (Ton)	
(1)	(2)	(3)	(4)	(5)	
1. Bangkala	-	-	105,00	0,92	
2. Bangkala Barat	-	-	140,00	1,84	
3. Tamalatea	-	-	105,75	1,60	
4. Bontoramba	-	-	105,50	1,61	
5. Binamu	-	-	23,00	0,30	
6. Turatea	-	-	33,50	0,46	
7. Batang	-	-	609,25	10,35	
8. Arungkeke	-	-	12,00	0,28	
9. Tarawang	-	-	120,25	1,84	
10. Kelara	-	-	155,75	3,45	
11. Rumbia	-	-	174,00	0,23	
Jeneponto	2018	-	-	2 648,75	594,59

Sumber : Dinas Kehutanan dan Perkebunan Kabupaten Jeneponto, 2018  
 Source : *Forestry Estate and Environmental Services of Jeneponto Regency, 2018*

Lanjutan Tabel /Continued Table 5.3.3

Kecamatan Subdistrict	Kelapa Dalam Tall Coconut		Kelapa Hibrida Hybrid Coconut		
	Luas Area (Ha)	Produksi Production (Ton)	Luas Area (Ha)	Produksi Production (Ton)	
(1)	(2)	(3)	(4)	(5)	
1. Bangkala	862,25	280,00	42,00	0	
2. Bangkala Barat	316,25	9,10	16,00	0	
3. Tamalatea	805,75	-	603,00	0	
4. Bontoramba	259,75	85,20	40,00	0	
5. Binamu	1 034,25	950,00	0	0	
6. Turatea	113,00	80,70	0	0	
7. Batang	37,50	219,00	0	0	
8. Arungkeke	1 187,75	451,30	67,00	0	
9. Tarowang	499,00	432,00	0	0	
10. Kelara	149,75	98,50	0	0	
11. Rumbia	26,75	6,00	0	0	
<b>Jeneponto</b>	2018	5 492,00	2 611,80	768,00	0

Sumber : Dinas Kehutanan dan Perkebunan Kabupaten Jeneponto, 2018  
 Source : Forestry Estate and Environmental Services of Jeneponto Regency, 2018



Lanjutan Tabel /Continued Table 5.3.3

Kecamatan Subdistrict	Kemiri Candienut		Siwalan Papyrus		
	Luas Area (Ha)	Produksi Production (Ton)	Luas Area (Ha)	Produksi Production (Ton)	
(1)	(2)	(3)	(4)	(5)	
1. Bangkala	22,00	2,20	78,50	12,35	
2. Bangkala Barat	7,5	0,17	57,50	8,54	
3. Tamalatea	0	0	65,50	9,35	
4. Bontoramba	0	0	47,50	7,92	
5. Binamu	0	0	48,50	8,27	
6. Turatea	0	0	31,75	5,31	
7. Batang	0	0	31,75	4,19	
8. Arungkeke	0	0	20,00	2,91	
9. Tarowang	0	0	39,50	4,66	
10. Kelara	24,50	2,31	24,75	3,38	
11. Rumbia	147,00	1,78	17,75	1,57	
<b>Jeneponto</b>	<b>2018</b>	201,00	6,46	463,00	68,45

Sumber : Dinas Kehutanan dan Perkebunan Kabupaten Jeneponto, 2018  
 Source : Forestry Estate and Environmental Services of Jeneponto Regency, 2018

Lanjutan Tabel /Continued Table 5.3.3

Kecamatan Subdistrict	Kapas Cotton	
	Luas Area (Ha)	Produksi Production (Ton)
(1)	(2)	(3)
1. Bangkala	93,50	21,78
2. Bangkala Barat	130,00	30,29
3. Tamalatea	28,00	6,52
4. Bontoramba	80,00	16,96
5. Binamu	0	0
6. Turatea	0	0
7. Batang	0	0
8. Arungkeke	18,50	4,31
9. Tarawang	150,00	34,72
10. Kelara	200,00	46,60
11. Rumbia	0	0
<b>2018</b>	700	151,17
<b>2017</b>	-	-
<b>Jeneponto 2016</b>	-	-
<b>2015</b>	-	-
<b>2014</b>	-	-

Sumber : Dinas Kehutanan dan Perkebunan Kabupaten Jeneponto, 2018  
 Source : Forestry Estate and Environmental Services of Jeneponto Regency, 2018

**Tabel 5.3.4 : Banyaknya Petani Tanaman Perkebunan Rakyat Per Kecamatan Di Kabupaten Jeneponto, 2018**  
**Table 5.3.4 : Numbers Of Small Estate Farmer by Sub Districts In Jeneponto Regency, 2018**

Kecamatan Subdistrict	Kapok Kapok	Cengkeh Clove	Kelapa Dalam Tall Coconut	Kapas Cotton
(1)	(2)	(3)	(4)	(5)
1. Bangkala	192	100	400	24,06
2. Bangkala Barat	235	0	100	33,32
3. Tamalatea	209	0	15	7,18
4. Bontoramba	163	0	75	18,66
5. Binamu	47	0	120	0
6. Turatea	69	0	78	0
7. Batang	700	0	150	0
8. Arungkeke	57	0	15	4,74
9. Tarowang	219	0	200	38,19
10. Kelara	342	171	100	51,26
11. Rumbia	279	402	15	0
<b>2018</b>	2 512	673	1 268	177,41
<b>2017</b>	2 502	673	1 453	-
<b>Jeneponto 2016</b>	2 197	673	11 029	-
<b>2015</b>	3 008	583	11 578	-
<b>2014</b>	3 008	573	11 578	1 614

Sumber : Dinas Kehutanan dan Perkebunan Kapupaten Jeneponto, 2018  
 Source : Forestry Estate and Environmental Services of Jeneponto Regency, 2018

Lanjutan Tabel/*Continued Table 5.3.4*

	Kecamatan <i>Subdistrict</i>	Kemiri <i>Candienut</i>	Tembakau <i>Tobacco</i>	Kopi <i>Coffee</i>	Kakao <i>Cocoa</i>
	(1)	(2)	(3)	(4)	(5)
1.	Bangkala	20	98,75	50	36
2.	Bangkala Barat	32	0	30	100
3.	Tamalatea	0	26,13	0	0
4.	Bontoramba	0	96,25	0	0
5.	Binamu	0	0	0	0
6.	Turatea	0	0	0	0
7.	Batang	0	0	0	0
8.	Arungkeke	0	0	0	0
9.	Tarowang	0	0	0	0
10.	Kelara	81	47,85	125	50
11.	Rumbia	466	334,95	1 840	95
	<b>2018</b>	599	603,93	2 045	281
	<b>2017</b>	599	-	2 020	281
<b>Jeneponto</b>	<b>2016</b>	599	-	1 995	423
	<b>2015</b>	599	103	1840	281
	<b>2014</b>	599	110	1 840	178

Sumber : Dinas Kehutanan dan Perkebunan Kabupaten Jeneponto, 2018  
 Source : *Forestry Estate and Environmental Services of Jeneponto Regency, 2018*

Lanjutan Tabel/*Continued Table 5.3.4*

Kecamatan <i>Subdistrict</i>	Jambu Mete <i>Cashew Nut</i>	Kelapa Hibrida <i>Hybrid Coconut</i>	Siwalan <i>Papyrus</i>	Jarak <i>Jatropha</i>
(1)	(2)	(3)	(4)	(5)
1. Bangkala	1 290	60	89	-
2. Bangkala Barat	900	25	98	-
3. Tamalatea	129	123	112	-
4. Bontoramba	260	60	93	-
5. Binamu	75	0	104	-
6. Turatea	456	0	73	-
7. Batang	218	0	63	-
8. Arungkeke	11	224	53	-
9. Tarowang	0	0	80	-
10. Kelara	461	0	30	-
11. Rumbia	591	0	36	-
<b>2018</b>	4 391	492	831	-
<b>2017</b>	3 916	512	831	-
<b>Jeneponto 2016</b>	4 313	441	831	-
<b>2015</b>	4 012	512	820	-
<b>2014</b>	4 012	512	848	-

Sumber : Dinas Kehutanan dan Perkebunan Kabupaten Jeneponto, 2018  
 Source : *Forestry Estate and Environmental Services of Jeneponto Regency, 2018*

**Tabel 5.3.5 :** **Banyaknya Volume Pengusahaan Hutan Kayu Serta Nilainya di Kabupaten Jeneponto, 2018**  
**Table 5.3.5 :** *Number of Forest Timber Volume and Value in Jeneponto Regency, 2018*

	<b>Uraian</b> <i>Analysis</i>	<b>Volume (KG)</b> <i>Volume (KG)</i>	<b>Nilai (000RP)</b> <i>Value (000RP)</i>
	(1)	(2)	(3)
1.	Hutan Jati <i>Teak Forests</i>	-	-
2.	Hutan Pinus/Getah <i>Pine Forests</i>	41 452	207 260
3.	Hutan Mahoni <i>Mahogany Woods</i>	-	-
4.	Hutan Sonokeling <i>Rosewood Forests</i>	-	-
5.	Hutan Jeungjing <i>Jeungjing Forests</i>	-	-
6.	Getah <i>Sap</i>	-	-
7.	Taman Nasional <i>National Parks</i>	-	-
8.	Taman Hutan Raya <i>Forest Park</i>	-	-
9.	Bambu <i>Bamboo</i>	-	-
10.	Hutan Akasia <i>Akasia Forests</i>	-	-

Sumber : Dinas Kehutanan Kabupaten Jeneponto, 2018  
 Source : *Forestry Estate Services of Jeneponto Regency, 2018*

**Tabel 5.3.6 :** **Banyaknya Tenaga Kerja Dan Upah Jasa Kehutanan Di Kabupaten Jeneponto, 2018**  
*Number of Workes Timber and value in Jeneponto Regency, 2018*

Uraian <i>Analysis</i>	Tenaga Kerja (Orang) <i>Workes</i>	Nilai (000 Rp) <i>Value (000 Rp)</i>
(1)	(2)	(3)
1. Jasa Kehutanan Bidang Inventarisasi Dan Tataguna Tanah <i>Forestry Field Inventory and Land Use</i>	-	-
2. Jasa Kehutanan Bidang Perlindungan Hutani Dan Pekerjaan <i>Forestry Services Division of Forest Protection and Employment</i>	-	-
3. Jasa Kehutanan Bidang Reboisasi Dan Rehabilitasi <i>Forestry Services Division of Reforestation and Rehabilitation</i>	-	-
4. Jasa Kehutanan Lainnya <i>Other Forestry Services</i>	-	-

Sumber : Dinas Kehutanan Kabupaten Jeneponto, 2018

Source : *Forestry Estate Services, 2018*

**Tabel 5.3.7 :** Luas Hutan Menurut Klasifikasinya Per Kecamatan Di Kabupaten Jeneponto, 2018  
 Table Forest Area and Classification per Subdistrict in Jeneponto Regency, 2018

Kecamatan Subdistrict	Hutan Lindung Protection Forest (ha)	Hutan Produksi		Jumlah Total (Ha)
		Terbatas Selected Protection Forest (ha)	Biasa Protection Forest (ha)	
(1)	(2)	(3)	(4)	(5)
1. Bangkala	2 461,70	119,13	-	2 580,83
2. Bangkala Barat	1 685,25	-	1,87	1 687,12
3. Tamalatea	-	-	-	-
4. Bontoramba	1 373,35	156,26	8,43	1 538,04
5. Binamu	-	-	-	-
6. Turatea	-	-	8,34	8,34
7. Batang	-	-	-	-
8. Arungkeke	17,5	-	-	17,5
9. Tarowang	-	-	-	-
10. Kelara	225,33	-	-	225,33
11. Rumbia	517,06	-	82,94	600
<b>2018</b>	6 280,19	275,39	101,58	6 657,16
<b>2017</b>	6 280,19	275,39	101,58	6 657,16
<b>Jeneponto 2016</b>	6 280,19	275,39	101,58	6 657,16
<b>2015</b>	6 532,00	140,00	117,00	6 789,00
<b>2014</b>	7 541,00	140,00	117,00	7 798,00

Sumber : Dinas Kehutanan Kabupaten Jeneponto, 2018  
 Source : Forestry Estate Services of Jeneponto Regency, 2018



**Tabel 5.4.1 : Banyaknya Rumah Tangga Perikanan Laut Dan Darat Di Kabupaten Jeneponto, 2018**  
 Table 5.4.1 : *Number of Fishing Households Sea Fisher And Land In Jeneponto, 2018*

Kecamatan <i>Subdistrict</i>	Rumah Tangga / Household			
	Penangkapan Ikan Laut <i>Sea Fish Capture</i>	Budidaya Rumput Laut <i>Sea Weed Culture</i>	Budidaya Tambak <i>Brackish Water Pond Fish Culture</i>	Budidaya Kolam Air Tawar <i>Fresh Water Pond Fish Culture</i>
(1)	(2)	(3)	(4)	(5)
1. Bangkala	531	1 584	328	10
2. Bangkala Barat	113	417	229	25
3. Tamalatea	548	2 059	210	10
4. Bontoramba	-	-	-	-
5. Binamu	677	1 333	126	17
6. Turatea	-	-	-	4
7. Batang	35	122	11	-
8. Arungkeke	334	778	224	53
9. Tarowang	383	812	119	-
10. Kelara	-	-	-	-
11. Rumbia	-	-	-	14
<b>2018</b>	2 621	7 105	1 247	133
<b>2017</b>	2 587	7 105	1 247	133
<b>Jeneponto 2016</b>	2 541	7 105	1 247	133
<b>2015</b>	2 541	7 338	1 350	160
<b>2014</b>	2 651	7 338	1 350	160

Sumber : Dinas Kelautan dan Perikanan Kabupaten Jeneponto, 2018  
 Source : *Marine and Fishery Services of Jeneponto Regency, 2018*

**Tabel 5.4.2 :** **Produksi Perikanan Laut Dan Darat Di Kabupaten Jeneponto, 2018**  
**Table** *Fisheries Production in the Sea and Land in Jeneponto Regency, 2018*

Kecamatan Subdistrict	Perikanan Laut Marine Fisheries		Perikanan Darat Inland Fisheries	
	Penangkapan Ikan Di Laut Sea Fish Capture	Budidaya Udang Shrimp Farming	Tambak Bandeng Milkfish ponds	Kolam Air Tawar Fresh Water Pond
(1)	(2)	(4)	(5)	(6)
1. Bangkala	3 507,30	38,64	991,97	2,39
2. Bangkala Barat	743,60	95,00	486,39	1,64
3. Tamalatea	3 430,40	143,24	1 231,35	3,46
4. Bontoramba	-	-	-	-
5. Binamu	4 455,60	40,91	416,03	2,40
6. Turatea	-	-	-	-
7. Batang	256,50	0,73	36,48	3,63
8. Arungkeke	2 213,50	50,04	795,37	3,87
9. Tarowang	2 285,70	7,77	429,5	-
10. Kelara	-	-	-	-
11. Rumbia	-	-	-	3,79
<b>2018</b>	16 892,60	406,33	4 378,33	21,18
<b>2017</b>	16 700,30	561,95	2 393,18	68,60
<b>Jeneponto 2016</b>	16 470,00	561,48	2 392,91	61,25
<b>2015</b>	16 458,90	587,70	2 408,08	73,20
<b>2014</b>	16 803,50	556,49	2 379,47	74,05

Sumber : Dinas Kelautan dan Perikanan Kabupaten Jeneponto, 2018  
 Source : *Marine and Fishery Services of Jeneponto Regency, 2018*

**Banyaknya Perahu/Kapal Penangkap Ikan Di Kabupaten Jeneponto, 2018**

**Tabel 5.4.3 :** *Number of Non Motorized and Motorized Fishing Boats and Ships per Subdistrict in Jeneponto Regency, 2018*

<b>Kecamatan</b> <i>Subdistricts</i>	<b>Perahu Tanpa Motor</b> <i>Non Motorized Boats</i>	<b>Motor Tempel</b> <i>Motorized Boats</i>	<b>Kapal Motor</b> <i>Ships</i>
(1)	(2)	(3)	(4)
1. Bangkala	81	448	2
2. Bangkala Barat	10	97	6
3. Tamalatea	87	437	2
4. Bontoramba	-	-	-
5. Binamu	41	628	8
6. Turatea	-	-	-
7. Batang	-	26	10
8. Arungkeke	55	234	46
9. Tarowang	13	95	275
10. Kelara	-	-	-
11. Rumbia	-	-	-
<b>2018</b>	<b>287</b>	<b>1 964</b>	<b>370</b>
<b>2017</b>	287	1 930	370
<b>Jeneponto 2016</b>	360	1 831	350
<b>2015</b>	360	1 826	350
<b>2014</b>	440	2 012	477

Sumber : Dinas Kelautan dan Perikanan Kabupaten Jeneponto, 2018  
 Source : *Marine and Fishery Services of Jeneponto Regency, 2018*

**Tabel**  
Table

5.4.4 :

**Banyaknya Alat Penangkap Ikan Menurut Jenisnya Dan Kecamatan Di Kabupaten Jeneponto, 2018**  
*Number of Fishery Tools by Type and Subdistrict in Jeneponto Regency, 2018*

	<b>Kecamatan</b> <i>Subdistricts</i>	<b>Furse Seine</b> <i>Purse Seine</i>	<b>Jaring Insang</b> <b>Hanyut</b> <i>Drifting gill nets</i>	<b>Jaring Insang</b> <b>Tetap</b> <i>Gill nets Fixed</i>	<b>Set Net</b> <i>Set Net</i>
	(1)	(2)	(3)	(4)	(5)
1.	Bangkala	-	-	278	1
2.	Bangkala Barat	-	-	71	-
3.	Tamalatea	-	-	217	-
4.	Bontoramba	-	-	-	-
5.	Binamu	8	-	251	-
6.	Turatea	-	-	-	-
7.	Batang	-	-	32	-
8.	Arungkeke	-	-	186	-
9.	Tarawang	5	97	275	-
10.	Kelara	-	-	-	-
11.	Rumbia	-	-	-	-
	<b>2018</b>	13	97	1 310	1
	<b>2017</b>	13	97	1 310	1
<b>Jeneponto</b>	<b>2016</b>	17	33	2 179	1
	<b>2015</b>	24	33	2 463	1
	<b>2014</b>	10	5	509	-

Sumber : Dinas Kelautan dan Perikanan Kabupaten Jeneponto, 2018

Source : Marine and Fishery Services of Jeneponto Regency, 2018

Lanjutan Tabel/Continued Table 5.4.4

	Kecamatan Subdistricts	Bagang tancap Bagang Step	Pancing rawe Fishhook Rawe	Bubu (pakkaja) Bubu (pakkaja)	Sero Sero	Lainnya Others
	(1)	(2)	(3)	(4)	(5)	(6)
1.	Bangkala	10	168	-	1	57
2.	Bangkala Barat	-	40	-	-	-
3.	Tamalatea	9	210	5	12	8
4.	Bontoramba	-	-	-	-	25
5.	Binamu	-	386	-	-	-
6.	Turatea	-	-	-	-	-
7.	Batang	-	-	-	-	-
8.	Arungkeke	-	70	15	-	56
9.	Tarawang	-	67	-	-	66
10.	Kelara	-	-	-	-	-
11.	Rumbia	-	-	-	-	-
	<b>2018</b>	<b>19</b>	<b>941</b>	<b>20</b>	<b>13</b>	<b>212</b>
	<b>2017</b>	19	941	20	13	212
<b>Jeneponto</b>	<b>2016</b>	39	920	-	10	597
	<b>2015</b>	39	759	-	10	597
	<b>2014</b>	8	287	-	2	-

Sumber : Dinas Kelautan dan Perikanan Kabupaten Jeneponto, 2018  
 Source : Marine and Fishery Services of Jeneponto Regency, 2018

**Tabel 5.4.5 :** Luas Areal Tambak Pantai Menurut Kecamatan Di Kabupaten Jeneponto, 2018  
 Table Area of Salty Fishpond per Subdistrict In Jeneponto Regency, 2018

Kecamatan Subdistricts	Luas Areal Total Area (Ha)	Semi Intensif Semi Intensive (Ha)	Tradisional Plus Traditional Plus (Ha)
(1)	(2)	(3)	(4)
1. Bangkala	570,55	12,15	552,61
2. Bangkala Barat	291,52	-	291,52
3. Tamalatea	727,25	50,0	677,35
4. Bontoramba	-	-	-
5. Binamu	206,92	20,50	186,40
6. Turatea	-	-	-
7. Batang	20,11	-	20,11
8. Arungkeke	427,80	36,60	341,20
9. Tarowang	194,70	14,00	180,70
10. Kelara	-	-	-
11. Rumbia	-	-	-
<b>2018</b>	<b>2 438,93</b>	<b>133,25</b>	<b>2 249,89</b>
<b>2017</b>	2 438,84	55,72	1 818,28
<b>Jeneponto 2016</b>	2 438,93	104,25	2 332,68
<b>2015</b>	2 778,25	130,75	2 647,50
<b>2014</b>	2 778,25	130,75	2 647,50

Sumber : Dinas Kelautan dan Perikanan Kabupaten Jeneponto, 2018

Source : Marine and Fishery Services of Jeneponto Regency, 2018

**Tabel 5.4.6 :** **Produksi Budidaya Tambak Menurut Kecamatan Di Kabupaten Jeneponto (Ton), 2018**  
*Table 5.4.6 : Production of Salty and Fresh Water Fish Ponds per Subdistrict In Jeneponto Regency (Ton), 2018*

Kecamatan Subdistricts	Udang Windu Tiger Shimps	Bandeng Milkfish	Ikan Kolang Fresh Water Fishes
(1)	(2)	(3)	(4)
1. Bangkala	38,64	991,97	2,39
2. Bangkala Barat	95,00	486,39	1,64
3. Tamalatea	143,24	1 231,35	3,46
4. Bontoramba	-	-	-
5. Binamu	40,91	46,03	2,40
6. Turatea	-	-	3,63
7. Batang	0,73	36,48	-
8. Arungkeke	50,04	795,37	3,87
9. Tarowang	7,77	420,80	-
10. Kelara	-	-	-
11. Rumbia	-	-	3,79
<b>2018</b>	<b>376,33</b>	<b>4 008,18</b>	<b>21,18</b>
<b>2017</b>	562,15	2 393,18	54,83
<b>Jeneponto 2016</b>	561,48	2 392,91	61,26
<b>2015</b>	587,70	2 408,08	73,20
<b>2014</b>	556,39	2 379,47	74,05

Sumber : Dinas Kelautan dan Perikanan Kabupaten Jeneponto, 2018  
 Source : Marine and Fishery Service of Jeneponto Regency, 2018

**Tabel 5.4.7 : Produksi Rumput Laut Menurut Kecamatan Di Kabupaten Jeneponto, 2014- 2018**  
**Table 5.4.7 : Production of Seaweeds per Subdistrict In Jeneponto Regency, 2014 - 2018**

	<b>Kecamatan Subdistricts</b>	<b>2014</b>	<b>2015</b>	<b>2016</b>	<b>2017</b>	<b>2018</b>
	(1)	(2)	(3)	(4)	(5)	(6)
1.	Bangkala	2 761,59	2 808,17	2 919,00	4 115,07	922,82
2.	Bangkala Barat	850,96	865,23	899,47	845,89	4 489,34
3.	Tamalatea	5 344,32	5 434,47	5 648,95	5 115,40	5 580,64
4.	Bontoramba	-	-	-	-	-
5.	Binamu	2 396,34	2 436,77	2 532,94	2 847,02	3 105,95
6.	Turatea	-	-	-	-	-
7.	Batang	109,64	111,49	115,89	206,37	225,14
8.	Arungkeke	1 457,08	1 480,29	1 538,72	1 924,15	2 099,15
9.	Tarowang	1 952,42	1 385,94	2 063,71	2 070,92	2 259,27
10.	Kelara	-	-	-	-	-
11.	Rumbia	-	-	-	-	-
	<b>Jeneponto</b>	<b>14 872,35</b>	<b>15 122,36</b>	<b>15 718,68</b>	<b>15 053,90</b>	<b>18 682,31</b>

Sumber : Dinas Kelautan dan Perikanan Kabupaten Jeneponto, 2018

Source : Marine and Fishery Service of Jeneponto Regency, 2018



**Produksi Ikan Menurut Jenis Ikan Di Kabupaten Jeneponto, 2018**

**Tabel 5.4.8 :** *Fish Production by Fish Type In Jeneponto Regency, 2018*

	<b>Jenis Ikan. Fish Types</b>	<b>Produksi Production</b>	<b>Nilai Produksi (Juta Rp) Production Value (Million Rp)</b>
	(1)	(2)	(3)
1.	Kerapu Lumpur	315,4	6 458 547
2.	Kakap	871,1	11 957 293
3.	Kurisi	1 300,1	11 125 989
4.	Swanggi	287,8	3 156 033
5.	Ekor Kuning	464,3	3 476 584
6.	Gulamah	165,8	1 296 071
7.	Lencam	2 590,9	45 171 064
8.	Pari Kelelawar	1 028,4	8 399 435
9.	Bawal Hitam	28	241 700
10.	Bawal Putih	136,1	1 401 917
11.	Alu – Alu	47,7	400 390
12.	Layang	238,8	1 525 200
13.	Selar Kuning	197	1 446 400
14.	Kuwe	246,7	3 339 389
15.	Tetengek/Sunglin	8,7	64 757
16.	Daun Bambu	109,9	1 707 650
17.	Belanak	21,2	137 800
18.	Selar Komo	71,8	498 200
19.	Julung-Julung	-	-
20.	Teri	22,6	222 400
21.	Rajungan / Japuk	223,5	2 962 886

Lanjutan Tabel / *Continued table 5.4.8*

	Jenis Ikan. <i>Fish Types</i>	Produksi <i>Production</i>	Nilai Produksi (Juta Rp) <i>Production Value (Million Rp)</i>
	(1)	(2)	(3)
1.	Tembang	356,2	2 090 600
2.	Lemuru	20,6	115 500
3.	Golok Parang	-	-
4.	Terubuk	-	-
5.	Kembung	1 010,3	9 466 715
6.	Tenggiri Papan	-	-
7.	Tenggiri	-	-
8.	Layur	65,9	474 300
9.	Kerapu Karang	997,3	26 313 666
10.	Kerapu Sunu	720,3	71 573 371
11.	Tongkol	37,3	420 000
12.	Ikan Lainnya	1 891,2	15 963 370
13.	Kerapu Bolong	5,1	152 000
14.	Udang Barong	-	-
15.	Peperek	225,6	1 593 817
16.	Biji Nangka	2 152,3	15 668 249
17.	Baronang	52,9	162 000
18.	Merah Bambang	-	-
19.	Manyung	-	-
20.	Nomei	-	-
	Jumlah	7 535,0	143 993 558

Sumber : Dinas Kelautan dan Perikanan Kabupaten Jeneponto, 2018  
 Source : *Marine and Fishery Service of Jeneponto Regency, 2018*

**Tabel 5.5.1 :** **Populasi Ternak Besar Dan Kecil Menurut Jenisnya Di Kabupaten Jeneponto, 2014–2018 (Ekor)**  
*Livestock Population by Kind of livestock per Year in Jeneponto Regency, 2014–2018 (Unit)*

Jenis Ternak <i>Livestock</i>	Tahun / Year				
	2014	2015	2016	2017	2018
(1)	(2)	(3)	(4)	(5)	(6)
1. Sapi	27 817	29 925	30 955	32 246	33 558
2. Kerbau	3 602	3 759	3 860	3 937	3 997
3. Kuda	72 073	79 101	82 188	86 366	72 864
4. Kambing	155 297	186 417	199 583	215 977	233 758
5. Domba	570	1 592	713	756	774

Sumber : Dinas Pertanian, Bidang Peternakan, Kabupaten Jeneponto.2018  
 Source : *Agricultural Services by sector livestock of Jeneponto Regency.2018*

**Tabel 5.5.2 :** **Populasi Ternak Menurut Kecamatan Di Kabupaten Jeneponto (Ekor), 2018**  
**Table** *Livestock Population per Subdistrict in Jeneponto Regency (Unit), 2018*

Kecamatan Subdistrict	Jenis Ternak Kind of Livestock				
	Sapi Cattle	Kerbau Buffalo	Kuda Horse	Kambing Goat	Domba Sheep
(1)	(2)	(3)	(4)	(5)	(6)
1. Bangkala	7 227	671	11 722	17 769	189
2. Bangkala Barat	8 065	1 467	5 905	26 776	187
3. Tamalatea	800	236	7 399	38 667	174
4. Bontoramba	1 625	551	6 354	27 521	178
5. Binamu	759	247	7 315	31 046	46
6. Turatea	2 560	266	6 381	15 547	-
7. Batang	685	135	9 276	16 084	-
8. Arungkeke	535	134	5 524	17 065	-
9. Tarowang	630	128	6 513	17 714	-
10. Kelara	2 484	121	1 788	18 774	-
11. Rumbia	8 188	41	4 687	6 795	-
<b>2018</b>	33 558	3 997	72 864	233 758	774
<b>2017</b>	32 246	3 937	86 366	215 977	756
<b>Jeneponto 2016</b>	30 955	3 860	82 188	199 583	713
<b>2015</b>	29 925	3 759	79 101	186 417	1 592
<b>2014</b>	27 817	3 602	72 073	155 297	570

Sumber : Dinas Pertanian, Bidang Peternakan, Kabupaten Jeneponto. 2018  
 Source : *Agricultural Services by sector livestock of Jeneponto Regency. 2018*

**Tabel 5.5.3 : Populasi Unggas Menurut Jenisnya Di Kabupaten Jeneponto (Ekor), 2014 - 2018**  
**Table 5.5.3 : Poultry Population by Kind of Poultry in Jeneponto Regency (Unit), 2014 - 2018**

Jenis Ternak <i>Livestock</i>	Tahun / Year				
	2014	2015	2016	2017	2018
(1)	(2)	(3)	(4)	(5)	(6)
1. Ayam Ras <i>Hibrid Chickens</i>	970 780	1 078 187	1 081 838	1 095 571	1 031 715
- Petelur <i>laying hens</i>	9 050	-	13 000	25 000	23 521
- Pedaging <i>Broilers</i>	961 730	1 078 187	1 068 838	1 093 071	1 008 194
2. Ayam Buras <i>Local Chickens</i>	1 825 620	2 181 210	2 410 228	2 790 139	3 560 995
3. Itik /Duck	164 786	189 910	216 465	234 127	284 026
4. Itik Manila <i>Manila Duck</i>	376 282	431 246	483 216	548 777	593 294

Sumber : Dinas Pertanian, Bidang Peternakan, Kabupaten Jeneponto. 2018  
 Source : *Agricultural Services by sector livestock of Jeneponto Regency. 2018*

**Tabel 5.5.4 :** Banyaknya Pemotongan Menurut Jenis Ternak Di Kabupaten Jeneponto, 2014 – 2018 (Ekor)  
 Table : *Number of Slaughtered Animals by Kind of Livestock per Year in Jeneponto Regency, 2014 – 2018 (Unit)*

	Tahun <i>Year</i>	Jenis Ternak <i>Kind of Livestock</i>				
		Sapi <i>Cattle</i>	Kerbau <i>Buffalo</i>	Kuda <i>Horse</i>	Kambing <i>Goat</i>	Domba <i>Sheep</i>
	(1)	(2)	(3)	(4)	(5)	(6)
1.	2014	357	63	2 370	1 827	35
2.	2015	625	112	2 542	1 038	-
3.	2016	323	66	2.652	997	-
4.	2017	483	24	4 538	1 070	-
5.	2018	1 143	169	2 596	1 736	-

Sumber : Dinas Pertanian, Bidang Peternakan, Kabupaten Jeneponto. 2018  
 Source : *Agricultural Services by sector livestock of Jeneponto Regency. 2018*

**Tabel 5.5.5 :** **Banyaknya Ternak Yang Dibawa Masuk Menurut Jenis Ternak Di Kabupaten Jeneponto, 2018**  
*Number of Incoming Livestock by Kind of Livestock per Three- Monthly in Jeneponto Regency, 2018*

Triwulan <i>Three- Monthly</i>	Jenis Ternak <i>Livestock</i>				
	Sapi <i>Cattles</i>	Kerbau <i>Buffalos</i>	Kuda <i>Horses</i>	Kambing <i>Goats</i>	Domba <i>Sheeps</i>
(1)	(2)	(3)	(4)	(5)	(6)
1. Pertama	948	73	311	1 258	-
2. Kedua	1 430	1 575	1 580	860	-
3. Ketiga	2 270	1 018	1 616	1 965	-
4. Keempat	1 453	761	914	1 454	-
<b>2018</b>	6 101	3 427	4 421	5 537	-
<b>2017</b>	8 022	2 257	5 801	6 219	-
<b>Jeneponto 2016</b>	8 516	6 120	5 244	3 524	-
<b>2015</b>	9 301	6 009	7 120	10 175	-
<b>2014</b>	11 868	9 177	8 330	7 925	-

Sumber : Dinas Pertanian, Bidang Peternakan, Kabupaten Jeneponto. 2018  
 Source : *Agricultural Services by sector livestock of Jeneponto Regency. 2018*


**Tabel 5.5.6 : Banyaknya Ternak Yang Dibawa Keluar Menurut Jenis Ternak Di Kabupaten Jeneponto, 2018**  
**Table 5.5.6 : Number of Outcoming Livestock by Kind of Livestock per Three- Mouthly in Jeneponto Regency, 2018**

	Triwulan Three- Mouthly	Jenis Ternak Livestock				
		Sapi Cattles	Kerbau Buffalos	Kuda Horses	Kambing Goats	Domba Sheeps
	(1)	(2)	(3)	(4)	(5)	(6)
1.	Pertama	1 058	158	261	839	-
2.	Kedua	1 278	1 345	985	220	-
3.	Ketiga	2 311	881	895	1 721	-
4.	Keempat	1 456	727	450	1 327	-
	<b>2018</b>	6 103	3 111	2 591	4 107	-
	<b>2017</b>	7 944	2 137	2 336	3 273	-
<b>Jeneponto</b>	<b>2016</b>	7 644	5 702	2.255	3 432	-
	<b>2015</b>	7 846	5 146	3 411	3 435	-
	<b>2014</b>	10 401	6 848	5 944	6 298	-

Sumber : Dinas Pertanian, Bidang Peternakan, Kabupaten Jeneponto. 2018  
 Source : *Agricultural Services by sector livestock of Jeneponto Regency. 2018*








# BAB 6 | Chapter Six

**INDUSTRI,  
PERTAMBANGAN,  
ENERGI DAN KONSTRUKSI**

*INDUSTRY, MINING,  
ENERGY, AND  
CONSTRUCTION*

<https://jenerasi2013.bptk.go.id>



# 6

# Industri *Industry*

# 2018



Bidang Usaha  
**22 Buah**

Unit Usaha Industri  
**1.711 Buah**

Jumlah Kelompok  
**40 Buah**

Tenaga Kerja  
**4.857 Orang**

Nilai Produksi  
**Rp 602.566.024,-**

Luas Produktif  
**810 Ha**



Badan Pusat Statistik  
Kabupaten Jeneponto

**ULASAN****DESCRIPTION****Perindustrian**

Sektor industri kini merupakan sector utama dalam perekonomian Berdasarkan data dari Dinas Perindustrian, Perdagangan, pertambangan dan Energi Daerah Kabupaten Jeneponto, Pada tahun 2018 jumlah usaha Industri 1.711 buah dengan jumlah tenaga kerja 4.857 orang, nilai investasi besar Rp 802.231.791,- sementara nilai produksi yang dihasilkan sebesar Rp 602.566.024,-.

Untuk industri penggarapan luas areal 910,00 Ha, jumlah unit usaha sebesar 850 dan jumlah tenaga kerja sebanyak 2.345 orang.

**Pertambangan Dan Energi**

Pada Tahun 2018, jumlah pelanggan PLN di Kabupaten Jeneponto sebanyak 77.964 konsumen.

Sedangkan untuk air bersih (ledeng) yang disalurkan oleh PDAM sebanyak 82.780 m<sup>3</sup>/Desember. dengan jumlah pelanggan sebanyak 9.047 dengan nilai produksi Rp. 645 921 350,-.

**Industry**

*Manufacturing sector is leading sector in economy. Pursuant to data from On Duty Industry, Commerce, Mining And Energi of Jeneponto Regency In the year 2018 is effort Industry 1.711 unit with the labour 4.857 people, assess the investment Rp. 802.231.791,- in value output of large Rp 602.566.024,-.*

*For the industry of wide salting areal 910,00 Ha, sum up the unit is effort equal to 850 and sum up the labour 2.345 people.*

**Mining And Energy**

*In year 2018, consumers on PLN Regency Jeneponto was 77.964 consumers.*

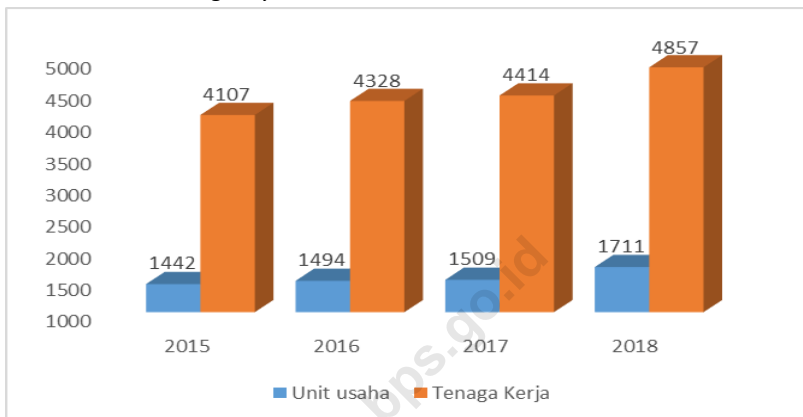
*Then, Drinking water (running water) was distributed by PDAM (Drinking Water work). Distribution of running water was 82.780 m<sup>3</sup>/Desember. PDAM had 9.047 consumers, with production rate Rp 645.921.350,-.*

**Banyaknya Unit Usaha dan Tenaga kerja di Kabupaten Jeneponto, 2018**

**Grafik**  
Graph

6.1 :

*Number Of Establishments, and Workers In Jeneponto Regency, 2018*

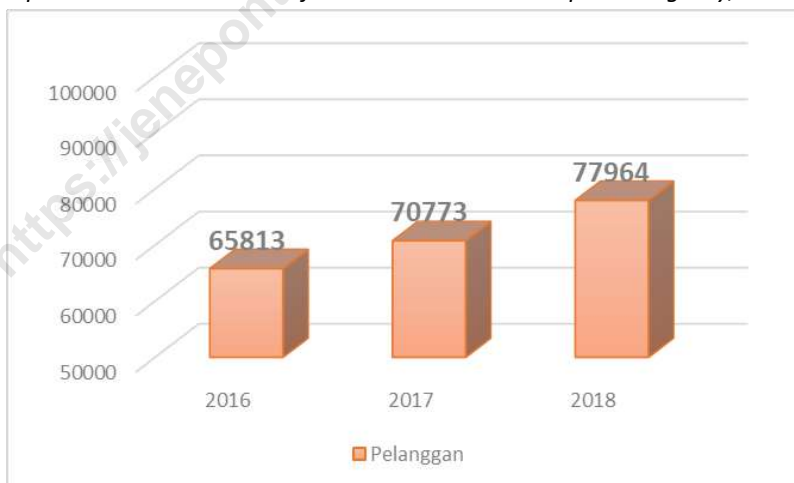


**Jumlah Pelanggan Listrik PLN Di Kabupaten Jeneponto, 2018**

**Grafik**  
Graph

6.2 :

*Number Of Consumers PLN In Jeneponto Regency, 2018*



Tabel  
Table

6.1.1 :

**Bidang Usaha (Buah), Nilai Investasi, Nilai Bahan Baku, Nilai Produksi, Dan Nilai Tambah Industri Di Kabupaten Jeneponto, 2015 - 2018***Business Sector, Investment Value, Raw Material Value and Production Value of Industrial Sector In Jeneponto Regency, 2015 - 2018*

	<b>Kecamatan Subdistricts</b>	<b>2015</b>	<b>2016</b>	<b>2017</b>	<b>2018</b>
	(1)	(2)	(2)	(2)	(2)
1	Bidang Usaha (Buah) <i>Business Sector</i>	21	21	21	22
2	Nilai Investasi (Rp.000) Investment Value	29 927 791	793 950 791	796 400 791	802 231 791
3	Nilai Bahan Baku (Rp.000) Raw Material Value	92 707 180	111 046 046	112 727 096	118 975 006
4	Nilai Produksi (Rp.000) Production Value.	145 156 824	577 956 224	581 833 224	602 566 024
5.	Nilai Tambah (Rp.000) Value Added	52 449 644	466 910 178	469 106 128	483 585 018

Sumber : Dinas Perindustrian, dan Perdagangan Kab. Jeneponto, 2018

Source : *Industrial and Trade of Jeneponto Regency, 2018*

**Banyaknya Unit Usaha, Tenaga Kerja, Besarnya Investasi Dan Nilai Produksi Industri Kecil Di Kabupaten Jeneponto, 2015-2018**

**Tabel 6.1.2 :** *Number Of Establishments, Workers, Investment and Production Value of Small Manufacturing In Jeneponto Regency, 2015-2018.*

URAIAN	2015	2016	2017	2018
(1)	(2)	(3)	(4)	(5)
1. Unit Usaha Industri (Buah) <i>Manufacturing Establishment.</i>	1442	1 494	1 509	1 711
2. Tenaga Kerja (Orang) <i>Labor</i>	4107	4 328	4 414	4 857
3. Investasi (Rp.000) <i>Investment</i>	29 927 791	793 950 791	796 400 000	802 231 791
4. Nilai Produksi (Rp.000) <i>Production Value</i>	145 156 824	577 956 224	581 833 224	602 566 024

Sumber : Dinas Perindustrian dan Perdagangan Kab. Jeneponto 2018  
 Source : *Industrial and Trade of Jeneponto Regency 2018*

**Luas Areal, Jumlah Unit Usaha, Jumlah Tenaga Kerja, Dan Rata-Rata Produksi Penggaraman Di Kabupaten Jeneponto, 2015-2018**

**Tabel**  
Table

**6.1.3 :**

*Total Area, Number of Establishment Units, Labor, and Production Average of Salt In Jeneponto Regency, 2015-2018.*

	URAIAN	2015	2016	2017	2018
	(1)	(2)	(3)	(4)	(5)
1.	Luas Normatif (Ha) <i>Normatif Area</i>	*	*	970,10	970,30
2.	Luas Produktif (Ha) <i>Produktive Area</i>	*	*	810,00	910,00
3.	Jumlah Kelompok <i>Number of Group</i>	*	*	40	40
4.	Petambak (orang) <i>Worker</i>	*	*	408	408
5.	Produksi Garam (Ton) <i>Production</i>	51 237,90	21 316,00	19 731,82	38 769,55

Sumber : Dinas Kelautan dan perikanan Kab. Jeneponto 2018

Source : *Marine and Fisheries of Jeneponto Regency 2018*



**Jumlah Perusahaan, Tenaga Kerja Dan Investasi Dari Tiap-Tiap Kelompok Industri Menurut Induk ISIC Di Kabupaten Jeneponto, 2018**

**Tabel 6.1.4 :** *Number of Establishments, Workers, and Investment of Manufacturing Industries by Industrial Classification in Jeneponto Regency, 2018.*

Kode Induk ISIC	Kelompok Industri <i>Group of Industry</i>	Unit Usaha <i>Establishment</i>	Tenaga Kerja <i>Workers</i>	Nilai Value <i>(Rp)</i>
(1)	(2)	(3)	(4)	(5)
31	Industri Makanan, Minuman Dan Tembakau <i>/Manufactured of Food Beverages and Tobacco</i>	1 368	3 783	46 865 735
32	Industri Tekstil, Pakaian Jadi, Permadani Dan Kulit/ <i>Manufactured Textile, Wearing, Apparel and Leathers Industries</i>	152	260	7 388 500
33	Industri Kayu Dan Barang-Barang Dari Kayu Termasuk Perabot Rumah Tangga/ <i>Manufactured of Wood and Wood Product Including Furniture</i>	104	420	85 893 289
34	Industri Kertas Dan Barang-Barang Dari Kertas Percetakan Dan Penerbitan/ <i>Manufactured of Paper and Paper Product Printing and Publishing</i>	2	8	72 000
35	Industri Kimia Dan Barang Dari Bahan Kimia, Minyak Bumi, Batu Bara, Karet Dan Plastik/ <i>Manufactured of Chemical and Petroleum, Coal, Rubber and Plastic</i>	28	126	21 409 000
36	Industri Barang Galian Bukan Logam, Kecuali Minyak Bumi Dan Batu Bara/ <i>Manufactured of Non Metallic Product Except Product of Petroleum and Coal</i>	-	-	-
37	Industri Logam Dasar/ <i>Manufactured Basic Metal Industries</i>	-	-	-
38	Industri Barang-Barang Dari Logam, Mesin Dan Peralatannya/ <i>Manufactured of Fabricated Metal, Machinery and Equipment</i>	15	58	2 607 000
39	Industri Pengolahan lainnya/ <i>Others</i>	-	-	-

Sumber : Dinas Dinas Perindustrian, dan Perdagangan Kab. Jeneponto 2018  
Source : *Industrial and Trade of Jeneponto Regency 2018*

**Tabel**  
Table

**6.2.1 :**

**Jumlah Pelanggan Listrik , Daya Tersambung, Nilai Produksi, Dan Daya Terjangkau Menurut Ranting/Sub Ranting Di Kabupaten Jeneponto, 2016-2018**

*Number Of Consumers, Installed Capacity, Production Value, and Reaching Capacity by Sub Branch/Sub Subbranch In Jeneponto Regency, 2016-2018.*

	<b>RANTING/SUB RANTING</b>	<b>2016</b>	<b>2017</b>	<b>2018</b>
	(1)	(2)	(3)	(4)
1.	Pelanggan Costomers	65 813	70 773	77 964
2.	Daya Tersambung Conneted Capacity (Va)	67 604 649	75 620 349	82 943 499
3.	Terjual Grass Land (Kwh)	95 940 118	12 499 875	115 640 936
4.	Nilai Value (Rp)	72 044 575 102	119 525 920 737	114 748 150 609

Sumber : PLN Ranting Jeneponto, 2018

Source : State Electricity Public Enterprice, Sub Branch of Jeneponto, 2018

**Tabel 6.2.2 : Jumlah Gardu Dan Panjang Jaringan PLN Menurut Ranting/Subranting Di Kabupaten Jeneponto, 2018**  
 Number of Relay Station and Network Length of PLN by Subbranch/Sub Subbranch In Jeneponto Regency, 2018.

	Ranting/Sub Ranting Subbranch/Sub Subbranch	Jumlah Gardu Number of Relay Station	Panjang Jaringan Network Length	
			TM (KMS)	TR (KMS)
	(1)	(2)	(3)	(4)
1.	PLN Ranting Jeneponto	116	124,81	93,16
2.	PLN Sub Ranting Benteng	93	59,63	81,31
3.	PLN Sub Ranting Bontotangnga	78	94,91	108,61
4.	PLN Sub Ranting Tolo	88	73,86	67,16
5.	PLN Sub Ranting Togo-Togo	54	40,60	42,17
6.	ListrikDesaBulo- Bulo	26	13,70	16,81
7.	ListrikDesaBangkalaLoe	32	13,31	29,71
8.	EkspresTakalar-Jeneponto	-	-	-
9.	ListrikDesaMalakaji	51	48,96	56,87

Sumber : PLN Ranting Jeneponto, 2018

Source : State Electricity Public Enterprise, Sub Branch of Jeneponto, 2018

- TM : Tegangan Menengah                      KMS : Kilo Meter Sirkuit
- TR : Tegangan Rendah                         P : Peder Ekspres

**Tabel 6.3.1 : Banyaknya Pelanggan Air Minum Menurut Kategori Pelanggan di Kabupaten Jeneponto, 2015 - 2018**  
*Number Of Consumers Of Drinking Water by Its Category In Jeneponto Regency, 2015 - 2018.*

KATEGORI PELANGGAN <i>Consumers Categories</i>		2015	2016	2017	2018
(1)	(2)	(3)	(4)	(5)	
1.	RumahTempatTinggal/ <i>Household</i>	8 105	8673	8 889	8 783
2.	Hotel/ObyekWisata	-	-	-	-
3.	SosialUmum/ <i>Public Social</i>	83	84	89	63
4.	TempatPeribadatan / Mesjid,Gereja, Surau, Dsb (SosialKhusus)/ <i>Worship house, Mosque, Church, etc. (Specific Social)</i>	93	95	96	87
5.	SaranaUmum <i>PublikUtilities</i>	-	-	-	-
6.	Perusahaan (Pertokoan, Industri, Dsb) / <i>Business Enterprise</i>	7	1	1	1
7.	InstansiPemerintah/ <i>Government Agencies</i>	98	102	96	91
8.	Lainnya <i>other</i>	-	8	11	22
<b>Jumlah / Total</b>		<b>8 386</b>	<b>8 963</b>	<b>9 182</b>	<b>9 047</b>

Sumber : Perusahaan Daerah Air Minum (PDAM) Kabupaten Jeneponto, 2018  
 Source : *Drinking Waterwork (PDAM) of Jeneponto Regency, 2018*


**Tabel 6.3.2 : Banyaknya Pelanggan Air Minum Disalurkan Oleh PAM Jeneponto Menurut Kategori Pelanggan, 2018**  
 Table 6.3.2 : *Number Of Consumers Of Drinking Water by Its Category In Jeneponto Regency, 2018.*

	Kategori Pelanggan <i>Consumers Categories</i>	Air Minum Yang Disalurkan <i>Distributed Water</i> (m <sup>3</sup> )	Nilai Value (Rp)
	(1)	(2)	(3)
1.	RumahTempatTinggal/ <i>Household</i>	78 016*	605 721 000*
2.	Hotel/ObyekWisata/Tourist <i>Object/hotel</i>	-	-
3.	Rumah Sakit/Badan Sosial/Tempat Ibadah/ <i>Hospital</i> <i>Boards Relegions</i>	1 742*	8 335 600*
4.	SaranaUmum <i>Public Utilities</i>	-	-
5.	Perusahaan (Pertokoan, Industri, Dsb) / <i>Business Enterprise</i>	0*	15 000*
6.	InstansiPemerintah/ <i>Government</i> <i>Agencies</i>	2 542*	26 630 250*
7.	Lainnya <i>other</i>	480*	5 219 500*
	<b>2018</b>	82 780*	645 921 350*
	<b>2017</b>	1 120 233	5 589 962 075
<b>Jeneponto</b>	<b>2016</b>	1 292 359	5 781 691 625
	<b>2015</b>	1 244 937	6 390 682 900
	<b>2014</b>	1 074 502	5 420 830 071

Sumber : Perusahaan Daerah Air Minum (PDAM) Kabupaten Jeneponto, 2018

Source : *Drinking Waterwork (PDAM) of Jeneponto Regency, 2018*

\*Catatan : Hanya Data Bulan Desember 2018




# BAB 7 | Chapter Seven

**HOTEL DAN PARIWISATA**

*HOTEL AND TOURISM*

<https://jenepatokab.bps.go.id>



**7**

# Hotel & Pariwisata 2018

*Hotel & Tourism*

Tamu Domestik  
**1.010** Pengunjung



**HOTEL**



**& 6** Hotel

**8** Wisma



Badan Pusat Statistik  
Kabupaten Jeneponto

**ULASAN**

Berdasarkan hasil Survei Perusahaan/Usaha Jasa Akomodasi ada tahun 2018, Kabupaten Jeneponto memiliki 14 Akomodasi Lain.

Masih di tahun 2018, rata-rata menginap tamu asing adalah 0 dan tamu domestik adalah 1.010. Jika melihat dari presentasi tingkat penghunian kamar pada hotel tertinggi terjadi pada bulan Desember dengan tingkat penghunian kamar mencapai 9,01%.

Kecamatan Arungkeke, Bangkala Barat, Tamalatea dan Rumbia merupakan kecamatan dengan jumlah potensi objek wisata tujuan terbesar yaitu 2 objek.

**DESCRIPTION**

*Result from Accommodation Services Establishment Survey shown that Jeneponto Regency 14 Other Accomodations in 2018.*

*Still in 2018, the average length of stay of foreign visitors is 0 and the average length of stay of domestic visitors is 1.010. Furthermore, judging from the room occupancy rate of hotel reached it peak at Desember 2018 with 9,01% room occupied.*

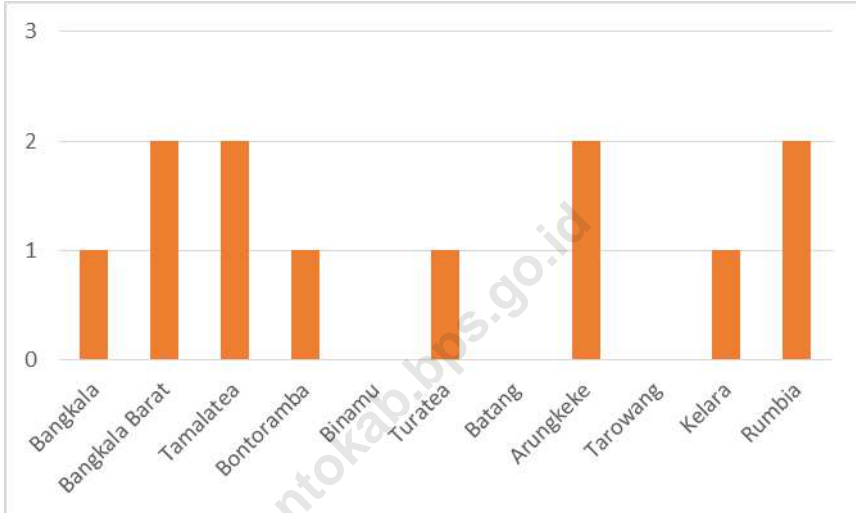
*Arungkeke, Bangkala Barat, Tamalatea and Rumbia Sub-district is a biggest number of potential objects of the total of 2 tourist destination object.*



**Jumlah Potensi Objek Tujuan Wisata Menurut Kecamatan di Kabupaten Jeneponto, 2018.**

**Grafik**

**Graph 7:** *Number of Potential Destination Object by Subdistrict in Jeneponto Regency, 2018.*



**Tabel 7.1 :** Jumlah Hotel dan Akomodasi Lainnya Menurut Klasifikasi di Kabupaten Jeneponto, 2014-2018  
 Table : Number of Hotel and Other Accomodations by Classification in Jeneponto Regency, 2014- 2018.

Tahun / Year	Hotel / Hotels					Akomodasi Lainnya Other
	Bintang 1 1 Star	Bintang 2 2 Star	Bintang 3 3 Star	Bintang 4 4 Star	Bintang 5 5 Star	
(1)	(2)	(3)	(4)	(5)	(6)	(7)
2014	-	-	-	-	-	10
2015	-	-	-	-	-	11
2016	-	-	-	-	-	11
2017	-	-	-	-	-	12
2018	1	1	-	-	-	14

Sumber : Survei Perusahaan/Usaha Jasa Akomodasi.

Source : Accommodation Services Establishment

Tabel  
Table

7.2 :

**Banyaknya Tamu Asing dan Tamu Domestik yang Menginap Menurut Bulan di Kabupaten Jeneponto, 2018**  
*Sum of Foreign and Domestic Visitors by Month In Jeneponto Regency, 2018.*

	<b>Bulan</b> <i>Month</i>	<b>Tamu Asing</b> <i>Foreign Visitor</i>	<b>Tamu Domestik</b> <i>Domestic Visitor</i>
	(1)	(2)	(3)
1.	Januari / <i>January</i>	-	88
2.	Pebruari / <i>February</i>	-	82
3.	Maret / <i>March</i>	-	91
4.	April / <i>April</i>	-	76
5.	Mei / <i>May</i>	-	74
6.	Juni / <i>June</i>	-	82
7.	Juli / <i>July</i>	-	83
8.	Agustus / <i>August</i>	-	90
9.	September / <i>September</i>	-	87
10.	Oktober / <i>October</i>	-	82
11.	Nopember / <i>November</i>	-	84
12.	Desember / <i>December</i>	-	91
	Jeneponto	-	1 010

Sumber : Survei Perusahaan/Usaha Jasa Akomodasi.

Source : *Accommodation Services Establishment*

**Tingkat Penghunian Kamar Hotel dan Akomodasi Lainnya Menurut Jenis Hotel dan Bulan di Kabupaten Jeneponto, 2018**

**Tabel 7.3 :** *Room Occupancy Rate of Hotels and Other Accommodation and Month In Jeneponto Regency, 2018.*

	Bulan Month	Hotel Berbintang Star Hotel	Hotel Non Bintang Nonstar Hotel
	(1)	(2)	(3)
1.	Januari / January	2	14
2.	Pebruari / February	2	14
3.	Maret / March	2	14
4.	April / April	2	14
5.	Mei / May	2	14
6.	Juni / June	2	14
7.	Juli / July	2	14
8.	Agustus / August	2	14
9.	September / September	2	14
10.	Oktober / October	2	14
11.	Nopember / November	2	14
12.	Desember / December	2	14
	<b>Jeneponto</b>	<b>24</b>	<b>168</b>


Sumber : Survei Perusahaan/Usaha Jasa Akomodasi.

Source : Accommodation Services Establishment

**Tabel 7.4 : Jumlah Potensi Objek Wisata Menurut Kecamatan di Kabupaten Jeneponto, 2018**  
 Table Number of Potential Destination Object by Subdistrict In Jeneponto Regency, 2018.

	Kecamatan Subdistrict	Jumlah Count
	(1)	(2)
1.	Bangkala	1
2.	Bangkala Barat	2
3.	Tamalatea	2
4.	Bontoramba	1
5.	Binamu	0
6.	Turatea	1
7.	Batang	0
8.	Arungkeke	2
9.	Tarowang	0
10.	Kelara	1
11.	Rumbia	2
	<b>Jeneponto</b>	<b>12</b>

Sumber : Survei Perusahaan/Usaha Jasa Akomodasi.  
 Source : Accommodation Services Establishment




BAB 8 | Chapter Eight

**PENDAPATAN DAERAH**

*REGIONAL INCOME*

<https://jenepontok.bps.go.id>



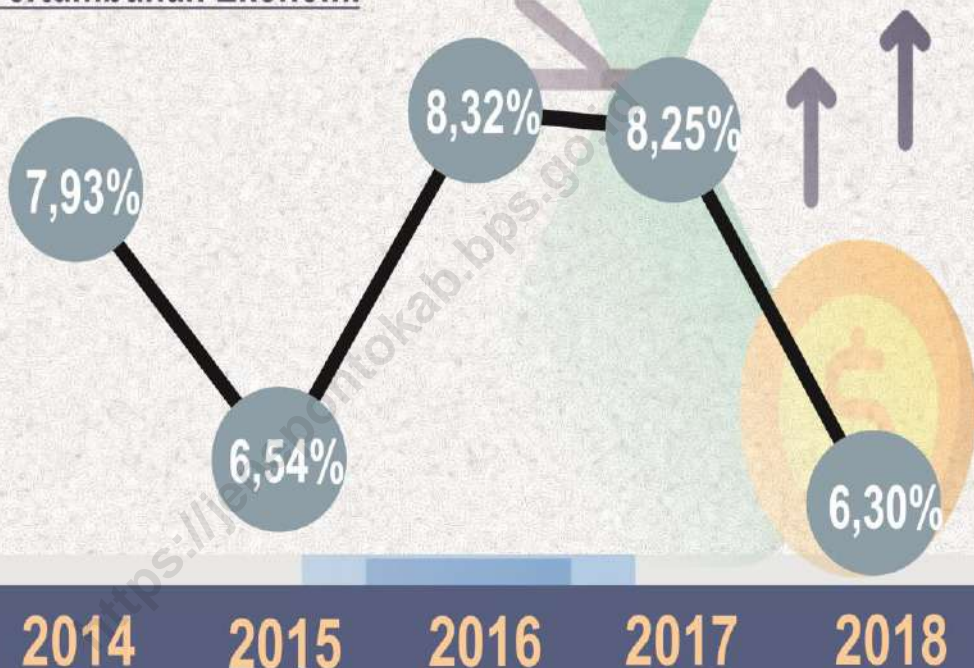
# 8

## Pendapatan Regional

*Regional Income*

# 2018

### Pertumbuhan Ekonomi



**Badan Pusat Statistik  
Kabupaten Jeneponto**

**ULASAN****DESCRIPTION****PDRB**

Berdasarkan penghitungan PDRB atas Dasar Harga Konstan 2010, laju pertumbuhan ekonomi Jeneponto tahun 2018 adalah sebesar 6,30 persen. Nilai PDRB atas dasar harga konstan 2010 pada tahun 2018 adalah 6.339.362,0 juta rupiah.

Struktur ekonomi bisa memberikan gambaran masing-masing sektor dalam pembentukan total PDRB suatu daerah. Semakin besar persentase suatu sektor semakin besar pula pengaruh sektor tersebut dalam perekonomian daerah tersebut. Struktur di Kabupaten Jeneponto masih didominasi oleh sektor pertanian. Pada tahun 2018 sektor ini memberikan sumbangan terbesar terhadap pembentukan PDRB kab.Jeneponto yaitu sebesar 46,69 persen.

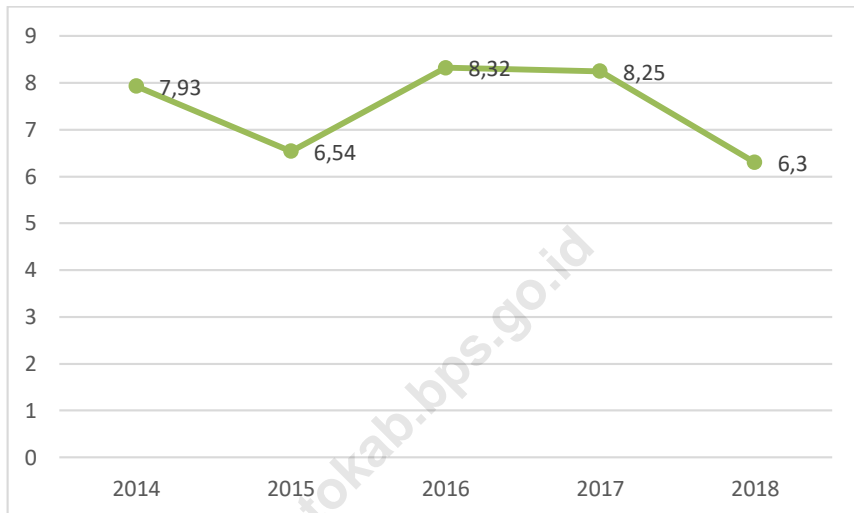
**GDRP**

*Based on GDRP at 2010 constant price, growth of Jenepontos economy in year 2018 was 8,26 percent. The value of GDRP at 2010 constant prices in 2018 was 6.339.362,0 million rupiahs.*

*Economic structure can explain respectively description of sectors in GRDP establishment in a region. So high percentage of sector so high sector influence in regional economic. Economic structure in Jeneponto Regency is still dominated by agriculture sector. In year 2018, the sector given highest contribution to total of GRDP establishment in Jeneponto Regency was 46,69 percent.*



**Grafik 8 :** **Pertumbuhan Ekonomi Kabupaten Jeneponto, 2014-2018**  
*Graph Economic Growth of Jeneponto Regency, 2014- 2018.*



**Tabel**  
Table

8.1 :

**Produk Domestik Bruto Atas Dasar Harga Berlaku Menurut Lapangan Usaha (miliar rupiah), 2018**

*Gross Domestic Product at Current Market Prices by Industry (billion rupiahs), 2018*

Lapangan Usaha <i>Industry</i>	Produk Domestik Bruto/Produk Domestik Regional Bruto Atas Dasar Harga Berlaku <i>Gross Domestic Product/Gross Domestic Regional Product at Current Market Prices</i>
(1)	(2)
<b>A Pertanian, Kehutanan, dan Perikanan/ Agriculture, Forestry, and Fishing</b>	4.395.246,4
1 Pertanian, Peternakan, Perburuan, dan Jasa Pertanian/ Agriculture, Livestock, Hunting, and Agriculture Services	3.413.347,0
Tanaman Pangan/ Food Crops	2.525.534,8
Tanaman Hortikultura/ Horticultural Crops	232.423,9
Tanaman Perkebunan/ Plantation Crops	264.572,1
Peternakan/ Livestock	224.358,6
Jasa Pertanian dan Perburuan/ Agriculture Services and Hunting	166.457,5
2 Kehutanan dan Penebangan Kayu/ Forestry and Logging	990,1
3 Perikanan/ Fishing	980.909,3
<b>B Pertambangan dan Penggalian/ Mining and Quarrying</b>	268.908,8
1 Pertambangan Minyak, Gas, dan Panas Bumi/ Crude Petroleum, Natural Gas, and Geothermal	0,0
2 Pertambangan Batubara dan Lignit/ Coal and Lignite Mining	0,0
3 Pertambangan Bijih Logam/ Iron Ore Mining	0,0

Lanjutan Tabel / Continued Table 8.1

Lapangan Usaha <i>Industry</i>	Produk Domestik Bruto/Produk Domestik Regional Bruto Atas Dasar Harga Berlaku <i>Gross Domestic Product/Gross Domestic Regional Product at Current Market Prices</i>
(1)	(2)
4 Pertambangan dan Penggalian Lainnya/ Other Mining and Quarrying	268.908,8
<b>C Industri Pengolahan/ Manufacturing</b>	<b>317.631,1</b>
1 Industri Batubara dan Pengilangan Migas/ Manufacture of Coal and Refined Petroleum Products	0,0
2 Industri Makanan dan Minuman/ Manufacture of Food Products and Beverages	175.845,2
3 Industri Pengolahan Tembakau/ Manufacture of Tobacco Products	557,0
4 Industri Tekstil dan Pakaian Jadi/ Manufacture of Textiles and Wearing Apparel	669,9
5 Industri Kulit, Barang dari Kulit, dan Alas Kaki/ Manufacture of Leather and Related Products, and Footwear	201,5
6 Industri Kayu, Barang dari Kayu dan Gabus; dan Barang Anyaman dari Bambu, Rotan, dan Sejenisnya/ Manufacture of Wood and Products of Wood and Cork; and Articles of Straw and Plaiting Materials	15.978,1
7 Industri Kertas dan Barang dari Kertas; Percetakan dan Reproduksi Media Rekaman/ Manufacture of Paper and Paper Products; Printing and Reproduction of Recorded Media	1.250,8
8 Industri Kimia, Farmasi, dan Obat Tradisional/ Manufacture of Chemicals, Pharmaceuticals, and Botanical Products	1.183,3
9 Industri Karet; Barang dari Karet dan Plastik/ Manufacture of Rubber; Rubber Products and Plastics Products	433,4
10 Industri Barang Galian bukan Logam/ Manufacture of Other Non-Metallic Mineral Products	24.088,0
11 Industri Logam Dasar/ Manufacture of Basic Metals	0,0

Lanjutan Tabel / *Continued Table 8.1*

Lapangan Usaha <i>Industry</i>	Produk Domestik Bruto/Produk Domestik Regional Bruto Atas Dasar Harga Berlaku <i>Gross Domestic Product/Gross Domestic Regional Product at Current Market Prices</i>
(1)	(2)
12 Industri Barang Logam; Komputer, Barang Elektronik, Optik; dan Peralatan Listrik/ Manufacture of Fabricated Metal Products; Electronic, Computer, and Optical Products; and Electrical Equipment	87.854,1
13 Industri Mesin dan Perlengkapan / Manufacture of Machinery and Equipment	0,0
14 Industri Alat Angkutan/ Manufacture of Transport Equipment	792,7
15 Industri Furnitur/ Manufacture of Furniture	531,3
16 Industri Pengolahan Lainnya; Jasa Reparasi dan Pemasangan Mesin dan Peralatan/ Other Manufacturing; Repair and Installation of Machinery and Equipment	8.245,9
<b>D Pengadaan Listrik dan Gas/ Electricity and Gas</b>	<b>13.325,0</b>
1 Ketenagalistrikan/ Electricity	12.924,5
2 Pengadaan Gas dan Produksi Es/ Manufacture of Gas and Production of Ice	400,5
<b>E Pengadaan Air; Pengelolaan Sampah, Limbah, dan Daur Ulang/ Water Supply; Sewerage, Waste Management, and Remediation Activities</b>	<b>6.721,2</b>
<b>F Konstruksi/ Construction</b>	<b>1.152.566,3</b>
<b>G Perdagangan Besar dan Eceran; Reparasi Mobil dan Sepeda Motor/ Wholesale and Retail Trade; Repair of Motor Vehicles and Motorcycles</b>	<b>1.217.743,7</b>
1 Perdagangan Mobil, Sepeda Motor dan Reparasinya/ Wholesale and Retail Trade and Repair of Motor Vehicles and Motorcycles	85.768,4
2 Perdagangan Besar dan Eceran, Bukan Mobil dan Sepeda Motor/ Wholesale and Retail Trade Except of Motor Vehicles and Motorcycles	1.131.975,3

Lanjutan Tabel / *Continued Table 8.1*

Lapangan Usaha <i>Industry</i>	Produk Domestik Bruto/Produk Domestik Regional Bruto Atas Dasar Harga Berlaku <i>Gross Domestic Product/Gross Domestic Regional Product at Current Market Prices</i>
(1)	(2)
<b>H Transportasi dan Pergudangan/ Transportation and Storage</b>	97.069,0
1 Angkutan Rel/ Railways Transport	0,0
2 Angkutan Darat/ Land Transport	92.057,9
3 Angkutan Laut/ Sea Transport	490,6
4 Angkutan Sungai, Danau, dan Penyeberangan/ River, Lake, and Ferry Transport	0,0
5 Angkutan Udara/ Air Transport	0,0
6 Pergudangan dan Jasa Penunjang Angkutan; Pos dan Kurir/ Warehousing and Support Services for Transportation; Postal and Courier	4.520,6
<b>I Penyediaan Akomodasi dan Makan Minum/ Accommodation and Food Service Activities</b>	28.802,0
1 Penyediaan Akomodasi/ Accommodation	92,6
2 Penyediaan Makan Minum/ Food and Beverage Service Activities	28.709,5
<b>J Informasi dan Komunikasi/ Information and Communication</b>	360.044,8
<b>K Jasa Keuangan dan Asuransi/ Financial and Insurance Activities</b>	204.557,7
1 Jasa Perantara Keuangan/ Financial Intermediary Services	163.450,0
2 Asuransi dan Dana Pensiun/ Insurance and Pension Fund	17.306,6
3 Jasa Keuangan Lainnya/ Other Financial Services	23.801,1

Lanjutan Tabel / *Continued Table 8.1*

Lapangan Usaha <i>Industry</i>	Produk Domestik Bruto/Produk Domestik Regional Bruto Atas Dasar Harga Berlaku <i>Gross Domestic Product/Gross Domestic Regional Product at Current Market Prices</i>
(1)	(2)
4 Jasa Penunjang Keuangan/ Financial Supporting Service	0,0
<b>L Real Estat/ Real Estate Activities</b>	217.665,9
<b>M,N Jasa Perusahaan/ Business Activities</b>	1.600,6
<b>O Administrasi Pemerintahan, Pertahanan, dan Jaminan Sosial Wajib/ Public Administration and Defence; Compulsory Social Security</b>	657.066,9
<b>P Jasa Pendidikan/ Education</b>	200.205,3
<b>Q Jasa Kesehatan dan Kegiatan Sosial/ Human Health and Social Work Activities</b>	221.212,6
<b>R,S,T,U Jasa Lainnya/ Other Services Activities</b>	53.609,7
<b>A Nilai Tambah Bruto Atas Harga Dasar/ Gross Value Added At Basic Price</b>	-
<b>B Pajak Dikurang Subsidi Atas Produk/ Taxes less Subsidies on Products</b>	-
<b>C Produk Domestik Bruto/ Gross Domestic Product</b>	9.413.976,9

Sumber : Badan Pusat Statistik Kabupaten Jeneponto 2018

Source : *Central Board of Statistic Of Jeneponto Regency 2018*

**Tabel 8.2 : Produk Domestik Bruto Atas Dasar Harga Konstan 2010 Menurut Lapangan Usaha (miliar rupiah)**  
**Table 8.2 : Gross Domestic Product at 2010 Constant Market Prices by Industry (billion rupiahs)**

Lapangan Usaha <i>Industry</i>	Produk Domestik Bruto/Produk Domestik Regional Bruto Atas Dasar Harga Konstan 2010 <i>Gross Domestic Product/Gross Domestic Regional Product at 2010 Constant Market Prices</i>
(1)	(2)
<b>A Pertanian, Kehutanan, dan Perikanan/ Agriculture, Forestry, and Fishing</b>	2.808.389,1
1 Pertanian, Peternakan, Perburuan, dan Jasa Pertanian/ Agriculture, Livestock, Hunting, and Agriculture Services	2.228.000,7
Tanaman Pangan/ Food Crops	1.618.932,5
Tanaman Hortikultura/ Horticultural Crops	157.717,7
Tanaman Perkebunan/ Plantation Crops	205.645,4
Peternakan/ Livestock	148.758,3
Jasa Pertanian dan Perburuan/ Agriculture Services and Hunting	96.946,7
2 Kehutanan dan Penebangan Kayu/ Forestry and Logging	822,0
3 Perikanan/ Fishing	579.566,5
<b>B Pertambangan dan Penggalian/ Mining and Quarrying</b>	157.056,5
1 Pertambangan Minyak, Gas, dan Panas Bumi/ Crude Petroleum, Natural Gas, and Geothermal	0,0
2 Pertambangan Batubara dan Lignit/ Coal and Lignite Mining	0,0
3 Pertambangan Bijih Logam/ Iron Ore Mining	0,0

Lanjutan Tabel / *Continued Table 8.2*

Lapangan Usaha <i>Industry</i>	Produk Domestik Bruto/Produk Domestik Regional Bruto Atas Dasar Harga Konstan 2010 <i>Gross Domestic Product/Gross Domestic Regional Product at 2010 Constant Market Prices</i>
(1)	(2)
4 Pertambangan dan Penggalan Lainnya/ Other Mining and Quarrying	157.056,5
<b>C Industri Pengolahan/ Manufacturing</b>	<b>222.877,0</b>
1 Industri Batubara dan Pengilangan Migas/ Manufacture of Coal and Refined Petroleum Products	0,0
2 Industri Makanan dan Minuman/ Manufacture of Food Products and Beverages	123.876,5
3 Industri Pengolahan Tembakau/ Manufacture of Tobacco Products	415,7
4 Industri Tekstil dan Pakaian Jadi/ Manufacture of Textiles and Wearing Apparel	566,9
5 Industri Kulit, Barang dari Kulit, dan Alas Kaki/ Manufacture of Leather and Related Products, and Footwear	168,4
6 Industri Kayu, Barang dari Kayu dan Gabus; dan Barang Anyaman dari Bambu, Rotan, dan Sejenisnya/ Manufacture of Wood and Products of Wood and Cork; and Articles of Straw and Plaiting Materials	11.590,6
7 Industri Kertas dan Barang dari Kertas; Percetakan dan Reproduksi Media Rekaman/ Manufacture of Paper and Paper Products; Printing and Reproduction of Recorded Media	999,9
8 Industri Kimia, Farmasi, dan Obat Tradisional/ Manufacture of Chemicals, Pharmaceuticals, and Botanical Products	322,6
9 Industri Karet; Barang dari Karet dan Plastik/ Manufacture of Rubber; Rubber Products and Plastics Products	256,3
10 Industri Barang Galian bukan Logam/ Manufacture of Other Non-Metallic Mineral Products	18.539,6
11 Industri Logam Dasar/ Manufacture of Basic Metals	0,0



Lanjutan Tabel / Continued Table 8.2

Lapangan Usaha <i>Industry</i>	Produk Domestik Bruto/Produk Domestik Regional Bruto Atas Dasar Harga Konstan 2010 <i>Gross Domestic Product/Gross Domestic Regional Product at 2010 Constant Market Prices</i>
(1)	(2)
12 Industri Barang Logam; Komputer, Barang Elektronik, Optik; dan Peralatan Listrik/ Manufacture of Fabricated Metal Products; Electronic, Computer, and Optical Products; and Electrical Equipment	58.977,0
13 Industri Mesin dan Perlengkapan / Manufacture of Machinery and Equipment	0,0
14 Industri Alat Angkutan/ Manufacture of Transport Equipment	600,1
15 Industri Furnitur/ Manufacture of Furniture	358,8
16 Industri Pengolahan Lainnya; Jasa Reparasi dan Pemasangan Mesin dan Peralatan/ Other Manufacturing; Repair and Installation of Machinery and Equipment	6.204,8
<b>D Pengadaan Listrik dan Gas/ Electricity and Gas</b>	<b>12.530,7</b>
1 Ketenagalistrikan/ Electricity	12.241,9
2 Pengadaan Gas dan Produksi Es/ Manufacture of Gas and Production of Ice	288,9
<b>E Pengadaan Air; Pengelolaan Sampah, Limbah, dan Daur Ulang/ Water Supply; Sewerage, Waste Management, and Remediation Activities</b>	<b>5.481,6</b>
<b>F Konstruksi/ Construction</b>	<b>736.546,8</b>
<b>G Perdagangan Besar dan Eceran; Reparasi Mobil dan Sepeda Motor/ Wholesale and Retail Trade; Repair of Motor Vehicles and Motorcycles</b>	<b>985.546,6</b>
1 Perdagangan Mobil, Sepeda Motor dan Reparasinya/ Wholesale and Retail Trade and Repair of Motor Vehicles and Motorcycles	59.806,7
2 Perdagangan Besar dan Eceran, Bukan Mobil dan Sepeda Motor/ Wholesale and Retail Trade Except of Motor Vehicles and Motorcycles	925.739,9

Lanjutan Tabel / *Continued Table 8.2*

Lapangan Usaha <i>Industry</i>	Produk Domestik Bruto/Produk Domestik Regional Bruto Atas Dasar Harga Konstan 2010 <i>Gross Domestic Product/Gross Domestic Regional Product at 2010 Constant Market Prices</i>
(1)	(2)
<b>H Transportasi dan Pergudangan/ Transportation and Storage</b>	70.785,1
1 Angkutan Rel/ Railways Transport	0,0
2 Angkutan Darat/ Land Transport	67.317,5
3 Angkutan Laut/ Sea Transport	385,7
4 Angkutan Sungai, Danau, dan Penyeberangan/ River, Lake, and Ferry Transport	0,0
5 Angkutan Udara/ Air Transport	0,0
6 Pergudangan dan Jasa Penunjang Angkutan; Pos dan Kurir/ Warehousing and Support Services for Transportation; Postal and Courier	3.082,0
<b>I Penyediaan Akomodasi dan Makan Minum/ Accommodation and Food Service Activities</b>	22.205,8
1 Penyediaan Akomodasi/ Accommodation	71,2
2 Penyediaan Makan Minum/ Food and Beverage Service Activities	22.134,6
<b>J Informasi dan Komunikasi/ Information and Communication</b>	316.462,1
<b>K Jasa Keuangan dan Asuransi/ Financial and Insurance Activities</b>	121.171,2
1 Jasa Perantara Keuangan/ Financial Intermediary Services	97.849,7
2 Asuransi dan Dana Pensiun/ Insurance and Pension Fund	10.424,6
3 Jasa Keuangan Lainnya/ Other Financial Services	12.896,9

Lanjutan Tabel / Continued Table 8.2

Lapangan Usaha <i>Industry</i>	Produk Domestik Bruto/Produk Domestik Regional Bruto Atas Dasar Harga Konstan 2010 <i>Gross Domestic Product/Gross Domestic Regional Product at 2010 Constant Market Prices</i>
(1)	(2)
4 Jasa Penunjang Keuangan/ Financial Supporting Service	0,0
<b>L Real Estat/ Real Estate Activities</b>	142.639,9
<b>M,N Jasa Perusahaan/ Business Activities</b>	1.232,2
<b>O Administrasi Pemerintahan, Pertahanan, dan Jaminan Sosial Wajib/ Public Administration and Defence; Compulsory Social Security</b>	415.757,3
<b>P Jasa Pendidikan/ Education</b>	141.111,4
<b>Q Jasa Kesehatan dan Kegiatan Sosial/ Human Health and Social Work Activities</b>	141.008,5
<b>R,S,T,U Jasa Lainnya/ Other Services Activities</b>	38.560,5
<b>A Nilai Tambah Bruto Atas Harga Dasar/ Gross Value Added At Basic Price</b>	-
<b>B Pajak Dikurang Subsidi Atas Produk/ Taxes less Subsidies on Products</b>	-
<b>C Produk Domestik Bruto/ Gross Domestic Product</b>	6.339.362,0

Sumber : Badan Pusat Statistik Kabupaten Jeneponto 2018  
 Source : Central Board of Statistic Of Jeneponto Regency 2018

**Tabel**  
Table

8.3 :

**Distribusi Persentase Produk Domestik Bruto Atas Dasar Harga Berlaku Menurut Lapangan Usaha**  
*Percentage Distribution of Gross Domestic Product at Current Market Prices by Industry*

Lapangan Usaha <i>Industry</i>	Distribusi Persentase Produk Domestik Bruto/Produk Domestik Regional Bruto Atas Dasar Harga Berlaku <i>Percentage Distribution of Gross Domestic Product/Gross Domestic Regional Product at Current Market Prices</i>
(1)	(2)
<b>A Pertanian, Kehutanan, dan Perikanan/ Agriculture, Forestry, and Fishing</b>	46,69
1 Pertanian, Peternakan, Perburuan, dan Jasa Pertanian/ Agriculture, Livestock, Hunting, and Agriculture Services	36,26
Tanaman Pangan/ Food Crops	26,83
Tanaman Hortikultura/ Horticultural Crops	1,52
Tanaman Perkebunan/ Plantation Crops	2,53
Peternakan/ Livestock	2,38
Jasa Pertanian dan Perburuan/ Agriculture Services and Hunting	1,77
2 Kehutanan dan Penebangan Kayu/ Forestry and Logging	0,01
3 Perikanan/ Fishing	10,42
<b>B Pertambangan dan Penggalian/ Mining and Quarrying</b>	2,86
1 Pertambangan Minyak, Gas, dan Panas Bumi/ Crude Petroleum, Natural Gas, and Geothermal	0,00
2 Pertambangan Batubara dan Lignit/ Coal and Lignite Mining	0,00
3 Pertambangan Bijih Logam/ Iron Ore Mining	0,00

Lanjutan Tabel / *Continued Table 8.3*

Lapangan Usaha <i>Industry</i>	Distribusi Persentase Produk Domestik Bruto/Produk Domestik Regional Bruto Atas Dasar Harga Berlaku <i>Percentage Distribution of Gross Domestic Product/Gross Domestic Regional Product at Current Market Prices</i>
(1)	(2)
4 Pertambangan dan Penggalian Lainnya/ Other Mining and Quarrying	2,86
<b>C Industri Pengolahan/ Manufacturing</b>	<b>3,37</b>
1 Industri Batubara dan Pengilangan Migas/ Manufacture of Coal and Refined Petroleum Products	0,00
2 Industri Makanan dan Minuman/ Manufacture of Food Products and Beverages	1,87
3 Industri Pengolahan Tembakau/ Manufacture of Tobacco Products	0,01
4 Industri Tekstil dan Pakaian Jadi/ Manufacture of Textiles and Wearing Apparel	0,01
5 Industri Kulit, Barang dari Kulit, dan Alas Kaki/ Manufacture of Leather and Related Products, and Footwear	0,00
6 Industri Kayu, Barang dari Kayu dan Gabus; dan Barang Anyaman dari Bambu, Rotan, dan Sejenisnya/ Manufacture of Wood and Products of Wood and Cork; and Articles of Straw and Plaiting Materials	0,17
7 Industri Kertas dan Barang dari Kertas; Percetakan dan Reproduksi Media Rekaman/ Manufacture of Paper and Paper Products; Printing and Reproduction of Recorded Media	0,01
8 Industri Kimia, Farmasi, dan Obat Tradisional/ Manufacture of Chemicals, Pharmaceuticals, and Botanical Products	0,01
9 Industri Karet; Barang dari Karet dan Plastik/ Manufacture of Rubber; Rubber Products and Plastics Products	0,00

Lanjutan Tabel / *Continued Table 8.3*

Lapangan Usaha <i>Industry</i>	Distribusi Persentase Produk Domestik Bruto/Produk Domestik Regional Bruto Atas Dasar Harga Berlaku <i>Percentage Distribution of Gross Domestic Product/Gross Domestic Regional Product at Current Market Prices</i>
(1)	(2)
10 Industri Barang Galian bukan Logam/ Manufacture of Other Non-Metallic Mineral Products	0,26
11 Industri Logam Dasar/ Manufacture of Basic Metals	0,00
12 Industri Barang Logam; Komputer, Barang Elektronik, Optik; dan Peralatan Listrik/ Manufacture of Fabricated Metal Products; Electronic, Computer, and Optical Products; and Electrical Equipment	0,93
13 Industri Mesin dan Perlengkapan / Manufacture of Machinery and Equipment	0,00
14 Industri Alat Angkutan/ Manufacture of Transport Equipment	0,01
15 Industri Furnitur/ Manufacture of Furniture	0,01
16 Industri Pengolahan Lainnya; Jasa Reparasi dan Pemasangan Mesin dan Peralatan/ Other Manufacturing; Repair and Installation of Machinery and Equipment	0,09
<b>D Pengadaan Listrik dan Gas/ Electricity and Gas</b>	0,14
1 Ketenagalistrikan/ Electricity	0,14
2 Pengadaan Gas dan Produksi Es/ Manufacture of Gas and Production of Ice	0,00
<b>E Pengadaan Air; Pengelolaan Sampah, Limbah, dan Daur Ulang/ Water Supply; Sewerage, Waste Management, and Remediation Activities</b>	0,07
<b>F Konstruksi/ Construction</b>	12,24
<b>G Perdagangan Besar dan Eceran; Reparasi Mobil dan Sepeda Motor/ Wholesale and Retail Trade; Repair of Motor Vehicles and Motorcycles</b>	12,94

Lanjutan Tabel / *Continued Table 8.3*

Lapangan Usaha <i>Industry</i>	Distribusi Persentase Produk Domestik Bruto/Produk Domestik Regional Bruto Atas Dasar Harga Berlaku <i>Percentage Distribution of Gross Domestic Product/Gross Domestic Regional Product at Current Market Prices</i>
(1)	(2)
1 Perdagangan Mobil, Sepeda Motor dan Reparasinya/ Wholesale and Retail Trade and Repair of Motor Vehicles and Motorcycles	0,91
2 Perdagangan Besar dan Eceran, Bukan Mobil dan Sepeda Motor/ Wholesale and Retail Trade Except of Motor Vehicles and Motorcycles	12,02
<b>H Transportasi dan Pergudangan/ Transportation and Storage</b>	1,03
1 Angkutan Rel/ Railways Transport	0,00
2 Angkutan Darat/ Land Transport	0,98
3 Angkutan Laut/ Sea Transport	0,01
4 Angkutan Sungai, Danau, dan Penyeberangan/ River, Lake, and Ferry Transport	0,00
5 Angkutan Udara/ Air Transport	0,00
6 Pergudangan dan Jasa Penunjang Angkutan; Pos dan Kurir/ Warehousing and Support Services for Transportation; Postal and Courier	0,05
<b>I Penyediaan Akomodasi dan Makan Minum/ Accommodation and Food Service Activities</b>	0,31
1 Penyediaan Akomodasi/ Accommodation	0,00
2 Penyediaan Makan Minum/ Food and Beverage Service Activities	0,30
<b>J Informasi dan Komunikasi/ Information and Communication</b>	3,82
<b>K Jasa Keuangan dan Asuransi/ Financial and Insurance Activities</b>	2,17
1 Jasa Perantara Keuangan/ Financial Intermediary Services	1,74
2 Asuransi dan Dana Pensiun/ Insurance and Pension Fund	0,18

Lanjutan Tabel / *Continued Table 8.3*

Lapangan Usaha <i>Industry</i>	Distribusi Persentase Produk Domestik Bruto/Produk Domestik Regional Bruto Atas Dasar Harga Berlaku <i>Percentage Distribution of Gross Domestic Product/Gross Domestic Regional Product at Current Market Prices</i>
(1)	(2)
3 Jasa Keuangan Lainnya/ Other Financial Services	0,25
4 Jasa Penunjang Keuangan/ Financial Supporting Service	
<b>L Real Estat/ Real Estate Activities</b>	2,31
<b>M,N Jasa Perusahaan/ Business Activities</b>	0,02
<b>O Administrasi Pemerintahan, Pertahanan, dan Jaminan Sosial Wajib/ Public Administration and Defence; Compulsory Social Security</b>	6,98
<b>P Jasa Pendidikan/ Education</b>	2,13
<b>Q Jasa Kesehatan dan Kegiatan Sosial/ Human Health and Social Work Activities</b>	2,35
<b>R,S,T,U Jasa Lainnya/ Other Services Activities</b>	0,57
<b>A Nilai Tambah Bruto Atas Harga Dasar/ Gross Value Added At Basic Price</b>	-
<b>B Pajak Dikurang Subsidi Atas Produk/ Taxes less Subsidies on Products</b>	-
<b>C Produk Domestik Bruto/ Gross Domestic Product</b>	100,00

Sumber : Badan Pusat Statistik Kabupaten Jeneponto 2018

Source : *Central Board of Statistic Of Jeneponto Regency 2018*



**Tabel 8.4 :** Laju Pertumbuhan Produk Domestik Bruto Atas Dasar Harga Konstan 2010 Menurut Lapangan Usaha (persen)  
**Table** 8.4 : Growth Rate of Gross Domestic Product at 2010 Constant Prices According to Industry (percent)

Lapangan Usaha Industry	Laju Pertumbuhan Produk Domestik Bruto/Produk Domestik Regional Bruto Atas Dasar Harga Konstan 2010 Growth Rate of Gross Domestic Product/Gross Domestic Regional Product at 2010 Constant Market Prices
(1)	(2)
<b>A Pertanian, Kehutanan, dan Perikanan/ Agriculture, Forestry, and Fishing</b>	1,14
1 Pertanian, Peternakan, Perburuan, dan Jasa Pertanian/ Agriculture, Livestock, Hunting, and Agriculture Services	-0,53
Tanaman Pangan/ Food Crops	-1,78
Tanaman Hortikultura/ Horticultural Crops	-12,47
Tanaman Perkebunan/ Plantation Crops	4,93
Peternakan/ Livestock	14,38
Jasa Pertanian dan Perburuan/ Agriculture Services and Hunting	5,12
2 Kehutanan dan Penebangan Kayu/ Forestry and Logging	2,72
3 Perikanan/ Fishing	8,12
<b>B Pertambangan dan Penggalian/ Mining and Quarrying</b>	11,32
1 Pertambangan Minyak, Gas, dan Panas Bumi/ Crude Petroleum, Natural Gas, and Geothermal	0,00
2 Pertambangan Batubara dan Lignit/ Coal and Lignite Mining	0,00
3 Pertambangan Bijih Logam/ Iron Ore Mining	0,00

Lanjutan Tabel / *Continued Table 8.4*

Lapangan Usaha <i>Industry</i>	Laju Pertumbuhan Produk Domestik Bruto/Produk Domestik Regional Bruto Atas Dasar Harga Konstan 2010 <i>Growth Rate of Gross Domestic Product/Gross Domestic Regional Product at 2010 Constant Market Prices</i>
(1)	(2)
4 Pertambangan dan Penggalian Lainnya/ Other Mining and Quarrying	11,32
<b>C Industri Pengolahan/ Manufacturing</b>	4,65
1 Industri Batubara dan Pengilangan Migas/ Manufacture of Coal and Refined Petroleum Products	0,00
2 Industri Makanan dan Minuman/ Manufacture of Food Products and Beverages	4,29
3 Industri Pengolahan Tembakau/ Manufacture of Tobacco Products	7,68
4 Industri Tekstil dan Pakaian Jadi/ Manufacture of Textiles and Wearing Apparel	8,00
5 Industri Kulit, Barang dari Kulit, dan Alas Kaki/ Manufacture of Leather and Related Products, and Footwear	7,14
6 Industri Kayu, Barang dari Kayu dan Gabus; dan Barang Anyaman dari Bambu, Rotan, dan Sejenisnya/ Manufacture of Wood and Products of Wood and Cork; and Articles of Straw and Plaiting Materials	-0,05
7 Industri Kertas dan Barang dari Kertas; Percetakan dan Reproduksi Media Rekaman/ Manufacture of Paper and Paper Products; Printing and Reproduction of Recorded Media	5,38
8 Industri Kimia, Farmasi, dan Obat Tradisional/ Manufacture of Chemicals, Pharmaceuticals, and Botanical Products	5,57
9 Industri Karet; Barang dari Karet dan Plastik/ Manufacture of Rubber; Rubber Products and Plastics Products	-0,11

Lanjutan Tabel / Continued Table 8.4

Lapangan Usaha Industry	Laju Pertumbuhan Produk Domestik Bruto/Produk Domestik Regional Bruto Atas Dasar Harga Konstan 2010 Growth Rate of Gross Domestic Product/Gross Domestic Regional Product at 2010 Constant Market Prices
(1)	(2)
10 Industri Barang Galian bukan Logam/ Manufacture of Other Non-Metallic Mineral Products	-0,01
11 Industri Logam Dasar/ Manufacture of Basic Metals	0,00
12 Industri Barang Logam; Komputer, Barang Elektronik, Optik; dan Peralatan Listrik/ Manufacture of Fabricated Metal Products; Electronic, Computer, and Optical Products; and Electrical Equipment	7,34
13 Industri Mesin dan Perlengkapan / Manufacture of Machinery and Equipment	0,00
14 Industri Alat Angkutan/ Manufacture of Transport Equipment	3,32
15 Industri Furnitur/ Manufacture of Furniture	5,15
16 Industri Pengolahan Lainnya; Jasa Reparasi dan Pemasangan Mesin dan Peralatan/ Other Manufacturing; Repair and Installation of Machinery and Equipment	10,51
<b>D Pengadaan Listrik dan Gas/ Electricity and Gas</b>	<b>13,00</b>
1 Ketenagalistrikan/ Electricity	13,15
2 Pengadaan Gas dan Produksi Es/ Manufacture of Gas and Production of Ice	7,07
<b>E Pengadaan Air; Pengelolaan Sampah, Limbah, dan Daur Ulang/ Water Supply; Sewerage, Waste Management, and Remediation Activities</b>	<b>7,91</b>
<b>F Konstruksi/ Construction</b>	<b>16,45</b>
<b>G Perdagangan Besar dan Eceran; Reparasi Mobil dan Sepeda Motor/ Wholesale and Retail Trade; Repair of Motor Vehicles and Motorcycles</b>	<b>12,35</b>

Lanjutan Tabel / *Continued Table 8.4*

Lapangan Usaha <i>Industry</i>	Laju Pertumbuhan Produk Domestik Bruto/Produk Domestik Regional Bruto Atas Dasar Harga Konstan 2010 <i>Growth Rate of Gross Domestic Product/Gross Domestic Regional Product at 2010 Constant Market Prices</i>
(1)	(2)
1 Perdagangan Mobil, Sepeda Motor dan Reparasinya/ Wholesale and Retail Trade and Repair of Motor Vehicles and Motorcycles	7,85
2 Perdagangan Besar dan Eceran, Bukan Mobil dan Sepeda Motor/ Wholesale and Retail Trade Except of Motor Vehicles and Motorcycles	12,65
<b>H Transportasi dan Pergudangan/ Transportation and Storage</b>	<b>10,17</b>
1 Angkutan Rel/ Railways Transport	
2 Angkutan Darat/ Land Transport	10,16
3 Angkutan Laut/ Sea Transport	6,35
4 Angkutan Sungai, Danau, dan Penyeberangan/ River, Lake, and Ferry Transport	0,00
5 Angkutan Udara/ Air Transport	0,00
6 Pergudangan dan Jasa Penunjang Angkutan; Pos dan Kurir/ Warehousing and Support Services for Transportation; Postal and Courier	11,00
<b>I Penyediaan Akomodasi dan Makan Minum/ Accommodation and Food Service Activities</b>	<b>12,50</b>
1 Penyediaan Akomodasi/ Accommodation	6,17
2 Penyediaan Makan Minum/ Food and Beverage Service Activities	12,53
<b>J Informasi dan Komunikasi/ Information and Communication</b>	<b>10,02</b>
<b>K Jasa Keuangan dan Asuransi/ Financial and Insurance Activities</b>	<b>2,60</b>
1 Jasa Perantara Keuangan/ Financial Intermediary Services	1,13

Lanjutan Tabel / Continued Table 8.4

Lapangan Usaha Industry	Laju Pertumbuhan Produk Domestik Bruto/Produk Domestik Regional Bruto Atas Dasar Harga Konstan 2010 Growth Rate of Gross Domestic Product/Gross Domestic Regional Product at 2010 Constant Market Prices
(1)	(2)
2 Asuransi dan Dana Pensiun/ Insurance and Pension Fund	6,79
3 Jasa Keuangan Lainnya/ Other Financial Services	11,35
4 Jasa Penunjang Keuangan/ Financial Supporting Service	0,00
<b>L Real Estat/ Real Estate Activities</b>	<b>5,06</b>
<b>M,N Jasa Perusahaan/ Business Activities</b>	<b>7,69</b>
<b>O Administrasi Pemerintahan, Pertahanan, dan Jaminan Sosial Wajib/ Public Administration and Defence; Compulsory Social Security</b>	<b>7,31</b>
<b>P Jasa Pendidikan/ Education</b>	<b>9,68</b>
<b>Q Jasa Kesehatan dan Kegiatan Sosial/ Human Health and Social Work Activities</b>	<b>9,12</b>
<b>R,S,T,U Jasa Lainnya/ Other Services Activities</b>	<b>10,70</b>
<b>A Nilai Tambah Bruto Atas Harga Dasar/ Gross Value Added At Basic Price</b>	<b>-</b>
<b>B Pajak Dikurang Subsidi Atas Produk/ Taxes less Subsidies on Products</b>	<b>-</b>
<b>C Produk Domestik Bruto/ Gross Domestic Product</b>	<b>6,30</b>

Sumber : Badan Pusat Statistik Kabupaten Jeneponto 2018  
 Source : Central Board of Statistic Of Jeneponto Regency 2018

**Tabel**  
Table

8.5 :

**Produk Domestik Bruto Menurut Jenis Pengeluaran Atas Dasar Harga Berlaku (miliar rupiah)**  
*Gross Domestic Product by Type of Expenditure at Current Market Prices (billion rupiahs)*

Jenis Pengeluaran <i>Type of Expenditure</i>	Produk Domestik Bruto/Produk Domestik Regional Bruto Atas Dasar Harga Berlaku <i>Gross Domestic Product/Gross Domestic Regional Product at Current Market Prices</i>
(1)	(2)
<b>Pengeluaran Konsumsi Rumah Tangga/ Household Consumption Expenditure</b>	<b>6.065.641,29</b>
a. Makanan dan Minuman, Selain Restoran/ Food and Beverages other than restaurants	3.467.148,48
b. Pakaian, Alas Kaki, dan Jasa Perawatannya/ Clothing, Footwear, and Related Maintenance Services	211.349,61
c. Perumahan dan Perlengkapan Rumah tangga/ housing and Household Equipment	427.747,84
d. Kesehatan dan Pendidikan/ Health and Education	467.312,24
e. Transportasi dan Komunikasi/ Transportation and Communication	1.093.341,07
f. Restoran dan Hotel/ Restaurants and Hotels	130.680,66
g. Lainnya/ Others	268.061,39
<b>Pengeluaran Konsumsi LNPRT/ NPISH Consumption Expenditure</b>	<b>183.771,41</b>
<b>Pengeluaran Konsumsi Pemerintah/ Government Consumption Expenditure</b>	<b>1.123.066,9</b>
a. Konsumsi Kolektif/ Collective Consumption	-
b. Konsumsi Individu/ Individual Consumption	-
<b>Pembentukan Modal Tetap Bruto/ Gross Fixed Capital Formation</b>	<b>3.496.083,1</b>
a. Konstruksi/ Construction	2.824.489,2
b. Mesin dan Perlengkapan/ Machinery and Equipment	-
c. Kendaraan/ Vehicle	-

Lanjutan Tabel / *Continued Table 8.5*

Jenis Pengeluaran <i>Type of Expenditure</i>	Produk Domestik Bruto/Produk Domestik Regional Bruto Atas Dasar Harga Berlaku <i>Gross Domestic Product/Gross Domestic Regional Product at Current Market Prices</i>
(1)	(2)
d. Peralatan lainnya/ Other Equipment	671.593,9
e. CBR/ Cultivated Biological Resources	-
f. Produk Kekayaan Intelektual/ Intellectual Property Product	-
Perubahan Inventori/ Changes in Inventories	24.474,6
Ekspor Barang dan Jasa/ Exports of Goods and Services	-
a. Barang/ Goods	-
a.1 Barang Nonmigas/ Non-Oil and Gas	-
a.2 Barang Migas/ Oil and Gas	-
b. Jasa/ Services	-
Dikurangi : Impor Barang dan Jasa/ Less : Import of Goods and Services	-
a. Barang/ Goods	-
a.1 Barang Nonmigas/ Non-Oil and Gas	-
a.2 Barang Migas/ Oil and Gas	-
b. Jasa/ Services	-
<b>Diskrepansi Statistik / <i>Statistical Discrepancies</i></b>	-
<b>Produk Domestik Bruto/ <i>Gross Domestic Product</i></b>	<b>9.413.976,9</b>

Sumber : Badan Pusat Statistik Kabupaten Jeneponto 2018  
 Source : *Central Board of Statistic Of Jeneponto Regency 2018*

**Tabel**  
Table

8.6 :

**Produk Domestik Bruto Menurut Jenis Pengeluaran Atas Dasar Harga Konstan 2010 (miliar rupiah)**  
*Gross Domestic Product by Type of Expenditure at 2010 Constant Market Prices (billion rupiahs)*

Jenis Pengeluaran <i>Type of Expenditure</i>	Produk Domestik Bruto/Produk Domestik Regional Bruto Atas Dasar Harga Konstan 2010 <i>Gross Domestic Product/Gross Domestic Regional Product at 2010 Constant Market Prices</i>
(1)	(2)
<b>Pengeluaran Konsumsi Rumah Tangga/ Household Consumption Expenditure</b>	<b>3.773.321,8</b>
a. Makanan dan Minuman, Selain Restoran/ Food and Beverages other than restaurants	2.058.026,6
b. Pakaian, Alas Kaki, dan Jasa Perawatannya/ Clothing, Footwear, and Related Maintenance Services	129.954,8
c. Perumahan dan Perlengkapan Rumah tangga/ housing and Household Equipment	299.121,7
d. Kesehatan dan Pendidikan/ Health and Education	301.377,3
e. Transportasi dan Komunikasi/ Transportation and Communication	747.405,4
f. Restoran dan Hotel/ Restaurants and Hotels	77.551,3
g. Lainnya/ Others	159.884,7
<b>Pengeluaran Konsumsi LNPRT/ NPISH Consumption Expenditure</b>	<b>111.950,9</b>
<b>Pengeluaran Konsumsi Pemerintah/ Government Consumption Expenditure</b>	<b>733.450,9</b>
a. Konsumsi Kolektif/ Collective Consumption	-
b. Konsumsi Individu/ Individual Consumption	-
<b>Pembentukan Modal Tetap Bruto/ Gross Fixed Capital Formation</b>	<b>2.293.152,5</b>
a. Konstruksi/ Construction	1.846.684,9
b. Mesin dan Perlengkapan/ Machinery and Equipment	-
c. Kendaraan/ Vehicle	-



Lanjutan Tabel / Continued Table 8.6

Jenis Pengeluaran <i>Type of Expenditure</i>	Produk Domestik Bruto/Produk Domestik Regional Bruto Atas Dasar Harga Konstan 2010 <i>Gross Domestic Product/Gross Domestic Regional Product at 2010 Constant Market Prices</i>
(1)	(2)
d. Peralatan lainnya/ Other Equipment	446.467,6
e. CBR/ Cultivated Biological Resources	-
f. Produk Kekayaan Intelektual/ Intellectual Property Product	-
Perubahan Inventori/ Changes in Inventories	<b>6.401,8</b>
Ekspor Barang dan Jasa/ Exports of Goods and Services	-
a. Barang/ Goods	-
a.1 Barang Nonmigas/ Non-Oil and Gas	-
a.2 Barang Migas/ Oil and Gas	-
b. Jasa/ Services	-
Dikurangi : Impor Barang dan Jasa/ Less : Import of Goods and Services	-
a. Barang/ Goods	-
a.1 Barang Nonmigas/ Non-Oil and Gas	-
a.2 Barang Migas/ Oil and Gas	-
b. Jasa/ Services	-
<b>Diskrepansi Statistik / Statistical Discrepancies</b>	-
<b>Produk Domestik Bruto/ Gross Domestic Product</b>	<b>6.339.362,0</b>

Sumber : Badan Pusat Statistik Kabupaten Jeneponto 2018

Source : Central Board of Statistic Of Jeneponto Regency 2018

**Tabel**  
Table

8.7 :

**Perkembangan Produk Domestik Regional Bruto  
Kabupaten Jeneponto, 2014 - 2018**

*Growth of Gross Regional Domestic Product of Jeneponto  
Regency, 2014 - 2018*

Periode Period	PDRB/GRDP (Jutaan Rp/ Million Rp)		Pertumbuhan Ekonomi/ Economic Growth (%)
	Harga Berlaku At Current Market Prices	Harga Konstan At Constant Market Prices	
(1)	(2)	(3)	(4)
2014	6 155 880,0	4 773 643,6	7,93
2015	7 001 194,7	5 085 915,5	6,54
2016	7 849 191,7	5 508 828,2	8,32
2017	8 614 595,1	5 963 562,3	8,25
2018	9 413 976,9	6 339 362,0	6,30

Keterangan : \*) Angka sementara  
\*\*) Angka sangat sementara

Sumber : Badan Pusat Statistik Kabupaten Jeneponto 2018  
Source : Central Board of Statistic Of Jeneponto Regency 2018





**BAB 9**  
**TRANSPORTASI DAN  
KOMUNIKASI**

Chapter Nine

*TRANSPORTATION AND  
COMMUNICATION*



# 9

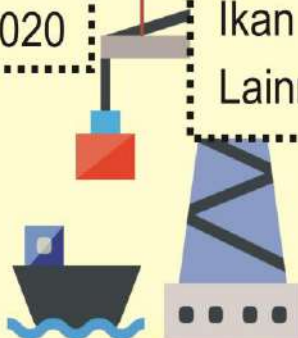
# Transportasi & Komunikasi 2018

*Transportation & Communication*

## Ekspor

## Impor

Jagung (ton)	215	Kuda (ekor)	9.995
Garam (ton)	111	Kerbau (ekor)	8.830
Kapok (ton)	25	Sapi (ekor)	9.137
Beras (ton)	696	Kambing (ekor)	10.588
Cargo (ton)	376	Kayu (m <sup>3</sup> )	3.485
Semen (ton)	20	Cargo (ton)	376
Kursi (ton)	3.485	Batu Bara (MT)	2.443.246
Kayu	3.485	Ikan (ton)	1
Pasir	2.020	Lainnya (ton)	1.167



**ULASAN****DESCRIPTION****Transportasi dan Komunikasi*****Transportation and Communication***

Jalan merupakan prasarana pengangkutan darat yang penting untuk memperlancar kegiatan perekonomian. Dengan makin meningkatnya usaha pembangunan maka akan menuntut peningkatan pembangunan jalan untuk memudahkan mobilitas penduduk dan memperlancar lalu lintas barang dari satu daerah ke daerah lain.

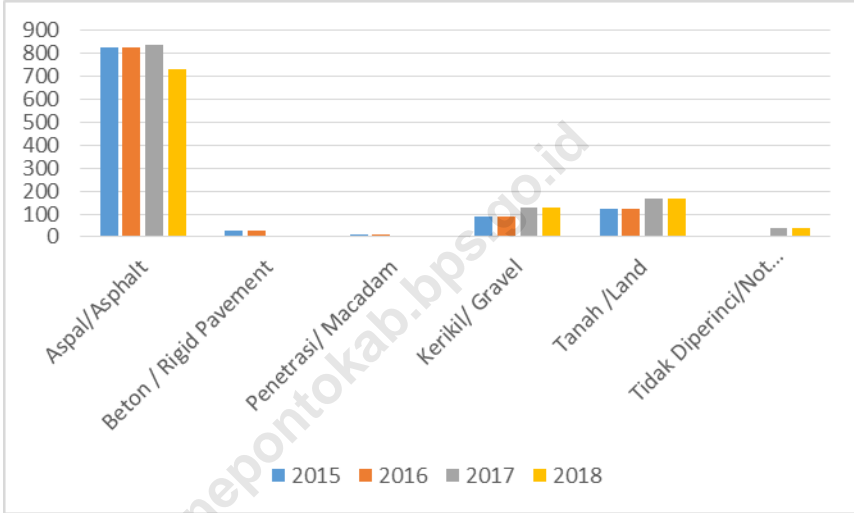
*One of the important infrastructures supporting economic activities is the availability of roads. Improvement in all aspects of economic development requires more improvement. Such development is intended to facilitate population mobility and distributive trade from one region to another region*

Panjang jalan di kabupaten Jeneponto pada tahun 2018 mencapai 1.073,30 kilometer. Pada tahun tersebut ternyata jalan yang diaspal sepanjang 734,10 kilometer.

*The total length of roads in Jeneponto Regency in 2018, reached 1.073,30 kilometres. The proportion of road length reached 734,10 kilomtres.*

**Grafik**  
Graph

**9.1 :** Panjang Jalan Menurut Jenis Permukaan Di Kabupaten Jeneponto, 2015 – 2018  
*The Road Length by Its Kind of Surface in Jeneponto Regency, 2015 - 2018.*



**Tabel 9.1.1 :** Panjang Jalan Menurut Kelas Jalan Di Kabupaten Jeneponto, 2015 - 2018  
 Table Road Length by Its Class In Jeneponto Regency, 2015-2018.

KELAS JALAN	PANJANG (KM)			
	2015	2016	2017	2018
(1)	(2)	(3)	(4)	(5)
I	-	-	-	-
II	101,7	101,7	101,70	-
III	-	-	-	-
III/a	-	-	-	-
III/b	858,99	858,99	858,99	858,99
III/c	51,55	51,55	66,55	66,55
<b>Kelas Yang Tidak Dirinci</b> <i>Unclassified Class</i>	63,21	63,21	147,76	147,76
<b>JUMLAH / Total</b>	1 075,45	1 075,45	1 175,00	1 073,30

Sumber: Dinas Permukiman dan Prasarana Daerah Kabupaten Jeneponto, Bidang Binamarga, 2018  
 Source : Regional Settlement and Infrastructure Service of Jeneponto Regency, Binamarga Division, 2018



**Tabel 9.1.2 :** Panjang Jalan Menurut Jenis Permukaan Di Kabupaten Jeneponto, 2015 - 2018  
 Table 9.1.2 : *The Road Length by Its Kind of Surface in Jeneponto Regency, 2015 - 2018.*

NOMOR Number	JENIS PERMUKAAN Kind of Surface	PANJANGNYA Length (Km)			
		2015	2016	2017	2018
(1)	(2)	(3)	(4)	(5)	(6)
1	Aspal/Asphalt	826,75	826,75	839,80	734,10
2	Beton / Rigid Pavement	26,85	26,85	-	-
3	Penetrasi/ Macadam	8,37	8,37	-	-
4	Kerikil/ Gravel	88,10	88,10	128,97	128,97
5	Tanah /Land	125,37	125,37	165,82	167,82
6	Tidak Diperinci/Not defined	-	-	39,41	37,41
<b>JUMLAH / Total</b>		1 075,45	1 075,45	1 174,00	1 073,30

Sumber: Dinas Permukiman dan Prasarana Daerah Kabupaten Jeneponto, Bidang Binamarga, 2018  
 Source : Regional Settlement and Infrastructure Service of Jeneponto Regency, Binamarga Division, 2018

**Tabel 9.1.3 :** Panjang Jalan Menurut Kondisi Jalan Di Kabupaten Jeneponto, 2015 -2018  
 Table : *The Road Length by Its Condition in Jeneponto Regency, 2015 - 2018*

NOMOR Number	KONDISI JALAN Road Condition	PANJANGNYA Length (Km)			
		2015	2016	2017	2018
(1)	(2)	(3)	(4)	(5)	(6)
1	Baik - <i>Good</i>	325,20	443,00	545,59	486,39
2	Sedang – <i>Not too Bad</i>	114,99	206,83	105,06	93,06
3	Rusak – <i>Damaged</i>	177,88	200,12	125,01	113,01
4	Rusak Berat – <i>Heavy Damaged</i>	457,38	225,50	399,34	380,84
<b>JUMLAH / Total</b>		1 075,45	1 075,45	1 175,00	1 073,30

Sumber: Dinas Permukiman dan Prasarana Daerah Kabupaten Jeneponto, Bidang Binamarga, 2018  
 Source : *Regional Settlement and Infrastructure Service of Jeneponto Regency, Binamarga Division, 2018*

**Tabel 9.1.4 :** Panjang Jalan Menurut Status Administrasi Jalan Di Kabupaten Jeneponto, 2017 -2018  
 Table : *The Road Length by Its Administration Status in Jeneponto Regency, 2017 - 2018*

NOMOR Number	KONDISI JALAN Road Condition	PANJANGNYA Length (Km)	
		2017	2018
(1)	(2)	(3)	(4)
1	Jalan Nasional	60,80	60,80
2	Jalan Propinsi	40,90	40,90
3	Jalan Strategis Kabupaten	389,28	389,28
4	Jalan Kabupaten	374,13	374,13
5	Jalan Desa	91,74	91,74
6	Jalan Kota	-	-
7	Jalan Non Status	91,25	91,25
8	Jalan Tidak Dirinci	126,91	126,91
<b>JUMLAH / Total</b>		1 175,00	1 175,00

Sumber: Dinas Permukiman dan Prasarana Daerah Kabupaten Jeneponto, 2018  
 Source : *Regional Settlement and Infrastructure Service of Jeneponto Regency, 2018*

**Tabel**  
Table

**9.1.5 :**

**Jumlah Dan Panjang Jembatan Menurut Jenis Jembatan  
Di Kabupaten Jeneponto, 2017 -2018**

*Number And Long Bridge by Type Bridge in Jeneponto  
Regency, 2017 - 2018*

Nomor Number	Kondisi Jalan Road Condition	Jumlah Total		Panjang Length (Km)	
		2017	2018	2017	2018
(1)	(2)	(3)	(4)	(5)	(6)
1	Jembatan Rangka Baja Bridge Steel Frame	943	943	943	943
2	Jembatan Beton Concrete bridge	270	270	270	270
3	Jembatan Kayu Wood bridge	-	-	-	-
4	Lain-lain Others	100	100	100	100
<b>Jumlah / Total</b>		1 313	1 313	1 313	1 313

Sumber: Dinas Permukiman dan Prasarana Daerah Kabupaten Jeneponto, Bidang Binamarga, 2018  
Source : Regional Settlement and Infrastructure Service of Jeneponto Regency, Binamarga Division, 2018

TRANSPORTATION AND COMUNICATION

**Tabel 9.2.1 :** Jumlah Kendaraan Bermotor Roda 4-6 (Wajib Uji) Di Kabupaten Jeneponto, 2015 -2018  
 Table : Number of Vehicles with 4-6 wheels (Have to be Tested) In Jeneponto Regency, 2015 - 2018

Jenis-Jenis Kendaraan <i>The Kind of Motorize</i>	2015	2016	2017	2018
(1)	(2)	(3)	(4)	(5)
01 Bus Besar	10	10	10	10
02 Mini Bus	255	255	256	311
03 Truk	445	466	484	507
04 Mikro Mini	761	761	761	877
05 Pick Up	400	529	623	642
06 Tangki	7	7	7	8
<b>Jumlah / Total</b>	<b>1 878</b>	<b>2 028</b>	<b>2 141</b>	<b>2355</b>

Sumber : Dinas Perhubungan Daerah Kabupaten Jeneponto, 2018  
 Source : Regional Transportation Service of Jeneponto Regency, 2018

**Banyaknya Kendaraan Angkutan Yang Masuk Jembatan  
Timbang Dan Muatannya Di Kabupaten Jeneponto,  
2014-2018**

**Tabel 9.2.2 :**  
Table

*Number of Motorize Incoming Of Weighing-Bridge And Its  
Payload In Jeneponto Regency, 2014 - 2018*

Tahun Year	Banyaknya Kendaraan Number of Vehicle	Muatan (Ton) Capacity
(1)	(2)	(3)
2014	60 300	250 000
2015	61 300	249 000
2016	*	*
2017	*	*
2018	*	*

Sumber : Dinas Perhubungan Daerah Kabupaten Jeneponto, 2018  
Source : *Regional Transportation Service of Jeneponto Regency, 2018*

*\*sudah tidak beroperasi*

TRANSPORTATION AND COMUNICATION

Tabel  
Table

9.2.3 :

**Banyaknya Kunjungan Kapal Dan Jumlah / Isi Kotor Menurut Bulan Di Pelabuhan Jeneponto, 2014-2018**  
*Number of Ship Visiting and Gross Capacity by Month at Port of Jeneponto, 2014-2018*

Bulan	Kapal / Kapal Motor		
	Unit (Buah)	Grt (m <sup>3</sup> )	
(1)	(2)	(3)	
Januari/January	22	2 150	
Pebruari/February	23	3 114	
Maret/March	46	1 418	
April/April	33	1 070	
Mei / May	42	1 531	
Juni / June	34	1 409	
Juli / July	57	2 065	
Agustus / August	58	2 127	
September/September	44	1 816	
Oktober/October	57	2 210	
Nopember/November	37	1 363	
Desember/December	26	986	
<b>2018</b>	479	21 259	
<b>2017</b>	910	485 259	
<b>JUMLAH / Total</b>	<b>2016</b>	865	481 732
	<b>2015</b>	810	443 893
	<b>2014</b>	953	401 087

Sumber : Kantor Pelabuhan Kabupaten Jeneponto, 2018  
Soruce : Port Office of Jeneponto Regency, 2018

**Tabel**  
Table

**9.2.4 :**

**Banyaknya Barang Yang Dibongkar Melalui Pelabuhan Laut Jeneponto Menurut Kelompok Barang, 2015 - 2018**  
*Number of Luggage Unloaded at Sea Port of Jeneponto by its Categories, 2015 - 2018*

<b>Kelompok Barang</b> <i>Goods Categories</i>	<b>2015</b>	<b>2016</b>	<b>2017</b>	<b>2018</b>
(1)	(2)	(3)	(4)	(5)
1. Binatang Hidup (Ekor)				
1.1 Kuda	9 571	9 748	9 709	9 995
1.2 Kerbau	7 073	9 932	8 919	8 830
1.3 Sapi	5 612	6 633	9 575	9 137
1.4 Kambing	25 871	21 721	14 213	10 588
2. Rumput Laut	310	-	-	-
3. Kayu (m <sup>3</sup> )	8 491	8 655	5 858,76	3 485
4. Kopra (Ton)	41	-	-	-
5. Cargo (Ton)	-	194 756	381	376
6. Batu Bara (MT)	966 904	980 290	1 204 815	2 443 246
7. Solar (Ton)	-	-	-	-
8. Ikan (Ton)	12	-	12	1
9. Lainnya (Ton)	95	-	212	1 167

Sumber : Kantor Pelabuhan Kabupaten Jeneponto, 2018

Source : *Port Office of Jeneponto Regency, 2018*



TRANSPORTATION AND COMUNICATION

**Tabel 9.2.5 :** Banyaknya Barang Yang Dimuat Melalui Pelabuhan Laut Jeneponto Menurut Kelompok Barang, 2015 - 2018  
 Table : Number of Luggage Loaded at Sea Port of Jeneponto by its Categories, 2015 - 2018

Kelompok Barang Goods Categories	2015	2016	2017	2018
(1)	(2)	(3)	(4)	(5)
1. Jagung(Ton)	15	22	59	215
2. Garam (Ton)	1 083	835	1 299	111
3. Kapok (Ton)	-	35	82	25
4. Beras (Ton)	1 407	606	1 621	696
5. Cargo (Ton)	3 043	1 168	2 825	376
6. Semen (Ton)	738	55	15	20
7. Kursi (Ton)	1	-	-	3 485
8. BrgCampuran	31	-	-	-
9. Kayu	117	-	3	3 485
10. Pasir	6	-	-	2 020
11. Lainnya (Ton)	3	18	46	-

Sumber : Kantor Pelabuhan Kabupaten Jeneponto, 2017  
 Sorce : Port Office of Jeneponto Regency, 2017

**Tabel 9.3.1 : Banyaknya Kantor Pos Menurut Kecamatan Di Kabupaten Jeneponto, 2015 - 2018**  
 Table : *Number Of Post Office by Subdistrict In Jeneponto Regency, 2015 - 2018*

KODE WILAYAH <i>Area Code</i>	KECAMATAN <i>Subdistrict</i>	2015	2016	2017	2018
(1)	(2)	(3)	(4)	(5)	(6)
010	BANGKALA	1	1	1	1
011	BANGKALA BARAT	-	-	-	-
020	TAMALATEA	1	1	1	1
021	BONTORAMBA	-	-	-	-
030	BINAMU	1	1	1	1
031	TURATEA	-	-	-	-
040	BATANG	1	1	-	-
041	ARUNGKEKE	-	-	-	-
042	TAROWANG	-	-	1	1
050	KELARA	1	1	1	1
051	RUMBIA	-	-	-	-
<b>7304</b>	<b>JENEPONTO</b>	<b>5</b>	<b>5</b>	<b>5</b>	<b>5</b>

Sumber : Kantor Pos Kabupaten Jeneponto, 2018  
 Source : *Post Office of Jeneponto Regency, 2018*

TRANSPORTATION AND COMUNICATION

**Tabel 9.3.2 :** Banyaknya Surat Pos Yang Dikirim Menurut Jenisnya Pada Kantor Pos Kabupaten Jeneponto, 2015 - 2018  
 Number of Mail Send by Post Office by Kind Mails in Jeneponto Regency, 2015 - 2018

NO	JENIS SURAT	2015	2016	2017	2018
(1)	(2)	(3)	(4)	(5)	(6)
<b>I</b>	<b>DALAM NEGERI/ Domestic</b>	<b>39 013</b>	<b>391 142</b>	<b>23 525</b>	<b>23 770</b>
01.	SURAT BIASA <i>Ordinary Letter</i>	10 571	*	675	845
02.	SURAT TERCATAT <i>Recoded Letter</i>	-	-	-	-
03.	SURAT DINAS <i>Government Letter</i>	-	-	-	-
04.	SURAT KILAT <i>Delivery Letter</i>	3 016	4 600	1 450	425
05.	SURAT KILAT KHUSUS <i>Specially Delivery Letter</i>	25 426	386 542	21 400	22 500
<b>II</b>	<b>LUAR NEGERI/ Abroad</b>	<b>-</b>	<b>-</b>	<b>12</b>	<b>6</b>
01.	SURAT BIASA <i>Ordinary Letter</i>	-	-	-	-
02.	SURAT TERCATAT <i>Recoded Letter</i>	-	-	-	-
03.	SURAT DINAS <i>Government Letter</i>	-	-	-	-
04.	SURAT KILAT <i>Delivery Letter</i>	-	-	-	-
05.	SURAT KILAT KHUSUS <i>Specially Delivery Letter</i>	-	-	12	6
<b>JUMLAH / Total</b>		<b>39 013</b>	<b>391 142</b>	<b>23 537</b>	<b>23 776</b>

Sumber : Kantor Pos Kabupaten Jeneponto, 2018  
 Source : Post Office of Jeneponto Regency, 2018

**Tabel**  
Table

**9.3.3 :**

**Banyaknya Surat Pos Yang Diterima Menurut Jenisnya  
Pada Kantor Pos Kabupaten Jeneponto, 2015 - 2018**  
*Number of Mail Received by Post Office by Kind Mails in  
Jeneponto Regency, 2015 - 2018*

NO	JENIS SURAT	2015	2016	2017	2018
(1)	(2)	(3)	(4)	(5)	(6)
<b>I</b>	<b>DALAM NEGERI/ Domestic</b>	<b>73 633</b>	<b>190</b>	<b>1 065</b>	<b>151 762</b>
01.	SURAT BIASA <i>Ordinary Letter</i>	-	-	425	642
02.	SURAT TERCATAT <i>Recorded Letter</i>	-	-	-	-
03.	SURAT DINAS <i>Government Letter</i>	-	-	-	-
04.	SURAT KILAT <i>Delivery Letter</i>	1 091	4 000	640	1 120
05.	SURAT KILAT KHUSUS <i>Specially Delivery Letter</i>	72 542	186 400	105 000	150 000
<b>II</b>	<b>LUAR NEGERI/ Abroad</b>	<b>31</b>	<b>-</b>	<b>10</b>	<b>600</b>
01.	SURAT BIASA <i>Ordinary Letter</i>	-	-	-	-
02.	SURAT TERCATAT <i>Recorded Letter</i>	-	-	-	-
03.	SURAT DINAS <i>Government Letter</i>	-	-	-	-
04.	SURAT KILAT <i>Delivery Letter</i>	-	-	-	-
05.	SURAT KILAT KHUSUS <i>Specially Delivery Letter</i>	31	-	10	600
	<b>JUMLAH / Total</b>	<b>147 297</b>	<b>190 400</b>	<b>106 075</b>	<b>152 362</b>

Sumber : Kantor Pos Kabupaten Jeneponto, 2018  
Source : Post Office of Jeneponto Regency, 2018

TRANSPORTATION AND COMUNICATION

**Tabel 9.3.4 :** Banyaknya Paket Pos Menurut Jenisnya Pada Kantor Pos Kabupaten Jeneponto, 2015 - 2018  
 Table : *Number Of Post Packages by Its Type At the Post Office Of Jeneponto Regency, 2015 - 2018*

NO	URAIAN/ Description	2015	2016	2017	2018
(1)	(2)	(3)	(4)	(5)	(6)
I	Dalam Negeri/ <i>Domestic</i>	<b>6 740</b>	<b>8 550</b>	<b>12 300</b>	<b>19 600</b>
	1. Kirim/ <i>Send</i>	778	4 000	1 500	1 800
	- Biasa/ <i>Ordinary</i>	18	1 600	2 000	300
	- Kilat/ <i>Delivery</i>	760	2 400	1 300	1 500
	2. Terima/ <i>Receive</i>	5 962	4 550	7 500	18 000
II	LuarNegeri/ <i>Abroad</i>	<b>40</b>	<b>425</b>	<b>120</b>	<b>7</b>
	1. Kirim/ <i>Send</i>	-	-	-	3
	2. Terima/ <i>Receive</i>	40	425	120	4

Sumber : Kantor Pos Kabupaten Jeneponto, 2018  
 Source : *Post Office of Jeneponto Regency, 2018*

**Tabel 9.3.5 : Banyaknya Wesel Pos Di Kabupaten Jeneponto, 2015 - 2018**  
 Table *Number of Money Order in Jeneponto Regency, 2015 - 2018*

No	Uraian / Description	2015	2016	2017	2018
(1)	(2)	(3)	(4)	(5)	(6)
I	DALAM NEGERI				
	1. KIRIM/Send				
	- VOLUME Volume	6500	5 760	4 500	1 707
	- NILAI (Rp 000) Value	1 040 853 000	1 536 000 000	101 075 900	7 993 670 919
	2. TERIMA Receive				
	- VOLUME Volume	8000	4 820	1 022	995
	- NILAI (Rp 000) Value	111 090 500	1 425 000 000	172 100 100	2 154 895 393
II	LUAR NEGERI				
	1. KIRIM /Send	-	-	-	-
	- VOLUME Volume	1	250	-	-
	- NILAI (Rp 000) Value	4 000 000	600 000 000		
	2. TERIMA Receive				
	- VOLUME Volume	980	136	1 020	162
	- NILAI (Rp 000) Value	201 780 760	575 000 000	288 700 791	953 971 900

Sumber : Kantor Pos Kabupaten Jeneponto, 2018  
 Source : Post Office of Jeneponto Regency, 2018

**Tabel 9.3.6 : Banyaknya Tabungan Melalui Kantor Pos Di Kabupaten Jeneponto, 2012 - 2018**  
 Table Number Of Saving to the Post Office In Jeneponto Regency, 2012 - 2018

Tahun / Year	Penabung/ Depositor		Penarikan/Payment	
	Volume / Volume	Nilai (RP000)/ Value	Volume / Volume	Nilai (RP000)/ Value
(1)	(2)	(3)	(4)	(5)
2012	10 815	51 219 000	2 812	29 816 000
2013	11 816	87 926 000	3 162	34 998 000
2014	12 705	98 788 700	5 502	48 986 782
2015	15 680	111 213 860	8 780	87 789 000
2016	18 655	123 639 030	12 058	126 591 218
2017	16 580	123 639 020	10 250	126 591 218
2018	10 952	14 123 295 464	1 250	6 565 149 234

Sumber : Kantor Pos Kabupaten Jeneponto, 2018  
 Source : Post Office of Jeneponto Regency, 2018

**Tabel 9.3.7 : Banyaknya Giro Pos, Cek Pos Dan Pembayaran Pensiun Pada Kantor Pos Di Kabupaten Jeneponto,2018**  
 Table *Number Of Post Giro, Post Check and Pension Payment At Post Office In Jeneponto Regency,2018*

Uraian	Volume/Volume	Nilai /Value
(1)	(2)	(3)
1. Setoran Giro Pos	-	-
2. Pembayaran Cek Pos	-	-
3. Pembayaran Pensiun	1 350	3 375 000 000

Sumber : Kantor Pos Kabupaten Jeneponto, 2018  
 Source : *Post Office of Jeneponto Regency, 2018*



**Tabel 9.4.1 : Banyaknya Sentral Dan Jaringan Telepon Menurut Klasifikasinya Di Kabupaten Jeneponto, 2014 - 2018**  
*Number of Central and Telephone Network By its Clasification in Jeneponto Regency, 2014 - 2018*

Tahun Year	Sentral Telepon Telephone exchange			Jaringan Telepon Phone Network		
	Kapasitas Capacity	Terisi Filled	Kapasitas Capacity	Terisi Filled	Kapasitas Capacity	Terisi Filled
(1)	(2)	(3)	(4)	(5)	(6)	(7)
1. 2014	4 864	4 071	793	4 864	3 560	1 304
2. 2015	4 864	4 149	793	4 864	3 638	1 226
3. 2016	4 864	4 377	793	4 864	3 866	998
4. 2017	4 864	4 688	922	4 864	3 866	922
5. 2018	1872	698	1872	698	1872	698

Sumber : Kantor Cabang Telkom Kabupaten Jeneponto, 2018  
 Source : Telkom Branch Office of Jeneponto Regency, 2018

**Tabel**  
Table

**9.4.2 :**

**Banyaknya Sentral, Kapasitas, Sambungan Induk, Dan Sambungan Cabang Telepon Di Kabupaten Jeneponto, 2014 - 2018**

*Number Of Central, Capacities, , Main Connection and Fork Connection of Telephone In Jeneponto Regency Year, 2014- 2018*


Tahun Year	Sentral Central		Kapasitas Capacities		Sambungan Induk Main Connection		Sambungan Cabang Fork Connection	
	Otomatis Automatic	Manual	Otomatis Automatic	Manual	Otomatis Automatic	Manual	Otomatis Automatic	Manual
(1)	(2)	(3)	(4)	(5)	(6)	(7)	(8)	(9)
1. 2014	1	-	4 864	-	2 300	-	2 950	-
2. 2015	1	-	4 864	-	2 300	-	2 950	-
3. 2016	1	-	4 864	-	2 300	-	2 950	-
4. 2017	1	-	4 864	-	922	-	-	-
5. 2018	1	-	1872	-	698	-	-	-

Sumber : Kantor Cabang Telkom Kabupaten Jeneponto, 2018  
Source : Telkom Branch Office of Jeneponto Regency, 2018

**Tabel 9.4.3 :** **Banyaknya Pendaftar Baru Telepon Dan Daftar Tunggu Di Kabupaten Jeneponto, 2014 - 2018**  
*Number New Registration and Waiting List of Telephone In Jeneponto Regency, 2014 - 2018*

	Tahun Year	Pelanggan Telepon Telephone customers	
		Pasang Baru New customers	Daftar Tunggu Waiting List
	(1)	(2)	(3)
1.	2014	92	62
2.	2015	78	-
3.	2016	228	-
4.	2017	349	-
5.	2018	319	-

Sumber : Kantor Cabang Telkom Kabupaten Jeneponto, 2018  
 Source : Telkom Branch Office of Jeneponto Regency, 2018



**BAB 10** Chapter Ten

**KEUANGAN DAERAH  
DAN HARGA** *LOCAL FINANCE  
AND PRICE*

<https://jenerabab.go.id>



10

**Kevangan**  
*Local Finance*

2018

### Jumlah Koperasi



KUD = 17

NON KUD = 205

### Anggota Koperasi

KUD = 2.726

NON KUD = 21.353



**Badan Pusat Statistik**  
**Kabupaten Jeneponto**

**ULASAN****BANKING****Perbankan**

Perbankan yang berfungsi sebagai Penghimpun dan penyalur dana memegang peranan sentral dalam suatu perekonomian. Terganggunya proses penghimpunan dana penyaluran dana tersebut akan sangat berpengaruh terhadap aktivitas perekonomian.

Jumlah bank umum yang beroperasi sampai dengan tahun 2018 tercatat sebanyak 5 buah. Dana yang tersedia Pada akhir tahun 2018 tercatat sebesar masing-masing untuk Giro Rp 497.939,- (Ribu Rupiah), Deposito sebesar Rp 1.246.831,- (Ribu Rupiah) dan Tabungan sebesar Rp 90.404.251,- (Ribu Rupiah). (BRI, BNI, BPD, dan BTPN Cabang Jeneponto).

**Banking**

*Banking as fund collector and distributor has an important role in economic matters. Interfering of fund collection and distribution process can influence the economic activity.*

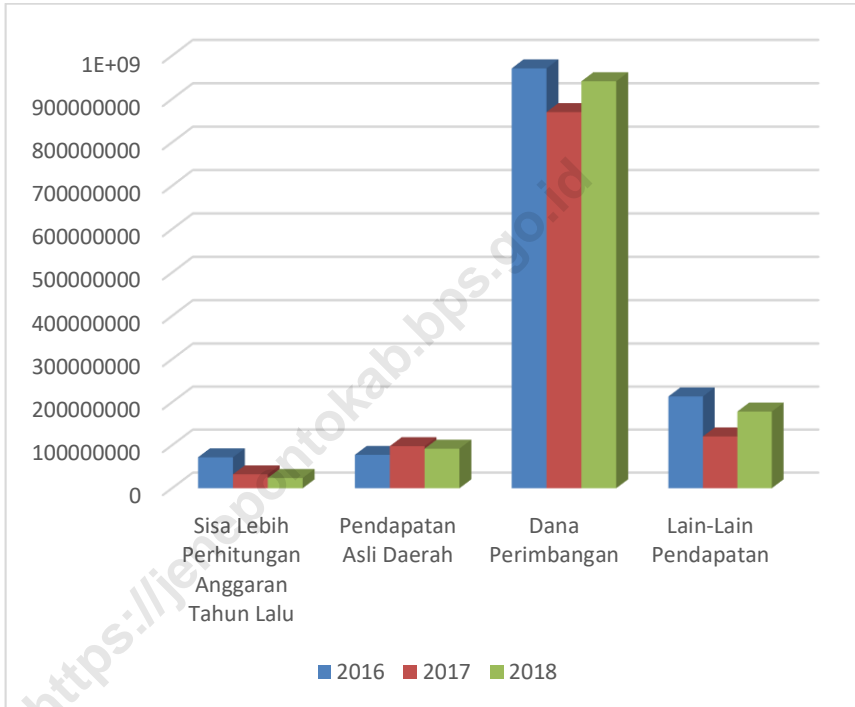
*By the end of year 2018, the number of commercial bank was 5 banks. By the end of year 2018, banks supply of loan wa recorded Rp 497.939,- (000) rupiahs Giro, Rp 1.246.831,- (000) rupiahs deposit and Rp 90.404.251,- (000) rupiahs of saving. (BRI, BNI, BPD, dan BTPN branch of Jeneponto).*

**Grafik**  
Graph

**10.1 :**

**Pendapatan Asli Daerah Kabupaten Jeneponto, 2016 - 2018 (Dalam Ribuan Rupiah)**

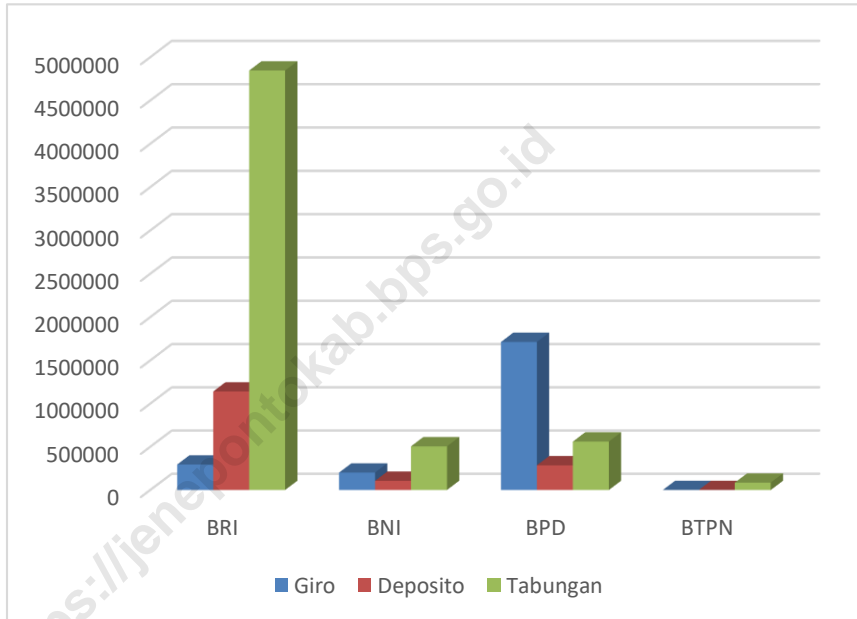
*Regional Real Income of Jeneponto Regency, 2016 - 2018 (In Thousand Rupiahs)*



**Grafik**  
*Graph* 10.2 :

**Posisi Pemupukan Dana Perbankan di Kabupaten Jeneponto, Akhir Tahun 2018 (Dalam Jutaan Rupiah)**

*Deposit Accumulation of Banking in Jeneponto Regency, End Of Year 2018 (In Million Rupiahs)*





**Posisi Pemupukan Dana Dari Masyarakat Oleh Bank Rakyat Indonesia Cabang Jeneponto (Dalam Jutaan), 2018**

**Tabel 10.1.1**

Table

*Deposits Accumulation by Bank Rakyat Indonesia Branch of Jeneponto (In Million), 2018*

	<b>Bulan Month</b>	<b>Giro Clearing</b>	<b>Deposito Deposits</b>	<b>Tabungan Saving</b>	<b>Jumlah Total</b>
	(1)	(2)	(3)	(4)	(5)
1	Januari / January	15 063,30	84 675,45	385 345,47	485 084,22
2	Pebruari / February	16 582,24	84 037,30	375 679,58	476 299,12
3	Maret / March	14 923,21	81 769,30	374 766,79	471 459,30
4	April / April	33 481,16	109 613,30	369 201,30	512 295,76
5	Mei / May	20 362,83	107 151,45	375 922,94	503 437,22
6	Juni / June	25 600,91	106 580,15	404 750,09	536 931,15
7	Juli / July	35 484,71	99 888,65	418 756,99	554 130,35
8	Agustus / August	26 455,38	101 878,15	434 573,51	562 907,04
9	September / September	22 149,16	97 546,65	426 304,13	545 999,94
10	Oktober / October	17 584,56	96 243,55	417 467,84	531 295,95
11	Nopember / November	51 984,41	84 775,95	428 237,84	564 998,20
12	Desember / December	15 044,15	86 050,05	435 071,64	536 165,84

Sumber : Bank Rakyat Indonesia Cabang Jeneponto, 2018

Source : Bank Rakyat Indonesia Branch Jeneponto, 2018

**Tabel 10.1.2 : Perkembangan Kredit Bank Rakyat Indonesia Cabang Jeneponto, 2014-2018**  
 Table : *Credit Growth at Bank Rakyat Indonesia Branch Jeneponto, 2014-2018*

Jenis Perbankan <i>Banking Type</i>	2014	2015	2016	2017	2018
(1)	(2)	(3)	(4)	(5)	(6)
<b>A, Investasi</b>					
- Nasabah	...	...	...	...	...
- Nilai (JutaRp)	...	...	...	...	...
<b>B, Eksploitasi</b>					
- Nasabah	...	...	...	...	...
- Nilai (JutaRp)	...	...	...	...	...

Catatan : Data tidak tersedia

Sumber : Bank Rakyat Indonesia Cabang Jeneponto, 2018

Source : *Bank Rakyat Indonesia Branch Jeneponto, 2018*

**Posisi Pemupukan Dana Dari Masyarakat Oleh Bank  
Pembangunan Daerah (BPD) Cabang Jeneponto (Dalam**

**Table 10.2.1 : Jutaan), 2018**

Table *Deposits Accumulation from People by BPD Branch of  
Jeneponto (In Million), 2018*

	<b>Bulan</b> <i>Month</i>	<b>Giro</b> <i>Clearing</i>	<b>Deposito</b> <i>Deposits</i>	<b>Tabungan</b> <i>Saving</i>	<b>Jumlah</b> <i>Total</i>
	(1)	(2)	(3)	(4)	(5)
1	Januari / <i>January</i>	108 476	15 800	42 600	166 876
2	Pebruari / <i>February</i>	130 052	16 250	40 125	186 427
3	Maret / <i>March</i>	136 555	21 250	42 131	199 936
4	April / <i>April</i>	144 748	25 200	43 222	213 170
5	Mei / <i>May</i>	161 205	25 600	45 230	232 035
6	Juni / <i>June</i>	162 817	26 120	47 492	236 429
7	Juli / <i>July</i>	145 200	25 600	47 555	218 355
8	Agustus / <i>August</i>	145 300	24 500	48 506	218 306
9	September/ <i>September</i>	145 500	25 610	49 476	220 586
10	Oktober / <i>October</i>	154 230	26 122	50 466	230 818
11	Nopember / <i>November</i>	163 484	26 645	51 475	241 604
12	Desember / <i>December</i>	115 300	27 178	52 505	194 982

Sumber : BPD Cabang Jeneponto, 2018

Source : BPD Branch Jeneponto, 2018

**Tabel 10.2.2 : Perkembangan Kredit Bank Pembangunan Daerah (BPD) Cabang Jeneponto, 2014-2018**  
 Table *Growth Of Credit BPD Branch Jeneponto, 2014 - 2018*

Jenis Perbankan <i>Banking Type</i>	2014	2015	2016	2017	2018
(1)	(2)	(3)	(4)	(5)	(6)
<b>A Investasi</b>					
- Nasabah	282	296	311	326	343
- Nilai (000 Rp)	42 100 252	44 205 265	46 415 528	48 736 304	51 173 119
<b>B Eksploitasi</b>					
- Nasabah	330	347	364	382	401
- Nilai (000 Rp)	48 215 222	50 625 983	53 157 282	55 815 146	58 605 904

Sumber : BPD Cabang Jeneponto, 2018

Source : BPD Branch Jeneponto, 2018

**Posisi Pemupukan Dana Dari Masyarakat Oleh Bank  
Negara Indonesia (BNI) Cabang Pembantu Jeneponto  
(Dalam Jutaan) , 2018**

**Tabel 10.3.1 :** *Deposits Accumulation by BNI Branch of Jeneponto (In Million), 2018*

	<b>Bulan</b> <i>Month</i>	<b>Giro</b> <i>Clearing</i>	<b>Deposito</b> <i>Deposits</i>	<b>Tabungan</b> <i>Saving</i>	<b>Jumlah</b> <i>Total</i>
	(1)	(2)	(3)	(4)	(5)
1	Januari / <i>January</i>	7 518	6 158	47 749	61 425
2	Pebruari / <i>February</i>	11 035	5 390	43 427	59 852
3	Maret / <i>March</i>	17 622	5 713	40 811	64 147
4	April / <i>April</i>	21 104	10 416	37 246	68 765
5	Mei / <i>May</i>	10 830	10 342	38 790	59 962
6	Juni / <i>June</i>	30 431	11 648	38 718	80 797
7	Juli / <i>July</i>	28 555	11 559	40 569	80 683
8	Agustus / <i>August</i>	12 858	11 520	41 671	66 049
9	September/ <i>September</i>	9 142	11 312	41 441	61 895
10	Oktober / <i>October</i>	17 367	11 218	40 241	68 827
11	Nopember / <i>November</i>	9 797	5 658	44 715	60 170
12	Desember / <i>December</i>	25 251	5 401	49 961	80 612

Sumber : BNI Cabang Jeneponto, 2018

Source : BNI Branch Jeneponto, 2018

**Tabel 10.3.2 :** Perkembangan Kredit Bank Negara Indonesia (BNI) Cabang Pembantu Jeneponto, 2014- 2018  
 Table Growth Of Credit BNI Branch Jeneponto, 2014 - 2018

Jenis Perbankan <i>Banking Type</i>	2014	2015	2016	2017	2018
(1)	(2)	(3)	(4)	(5)	(6)
<b>A Investasi</b>					
- Nasabah	-	-	-	-	-
- Nilai (JutaRp)	-	-	-	-	-
<b>B Eksploitasi</b>					
- Nasabah	-	-	-	-	-
- Nilai (Juta Rp)	-	-	-	-	-

Catatan : Data tidak tersedia

Sumber : BNI Cabang Jeneponto, 2018

Source : BNI Branch Jeneponto, 2018

Tabel

Table

10.4.1 :

**Posisi Pemupukan Dana Dari Masyarakat Oleh Bank Tabungan Pensiunan Nasional (BTPN) Cabang Jeneponto, 2018 (Dalam Jutaan Rupiah)**

*Deposits Accumulation by BTPN Branch of Jeneponto, 2018 (In Thousand Rupiahs)*

Bulan Month	Giro Clearing	Deposito Deposits	Tabungan Saving	Jumlah Total
(1)	(2)	(3)	(4)	(5)
Januari/ January	...	...	6 017	6 017
Pebruari/ February	...	...	5 840	5 840
Maret/ March	...	...	6 615	6 615
April / April	...	...	6 079	6 079
Mei / May	...	...	6 496	6 496
Juni/ June	...	...	6 621	6 621
Juli/ July	...	...	13 271	13 271
Agustus/ August	...	...	7 315	7 315
September / September	...	...	6 860	6 860
Oktober/ October	...	...	6 423	6 423
Nopember/ November	...	...	6 634	6 634
Desember/ December	...	...	6 876	6 876

Catatan : Data tidak tersedia

Sumber : Bank BTPN Cabang Jeneponto, 2018

Source : BTPN Bank Branch Jeneponto, 2018

**Tabel 10.4.2 : Perkembangan Kredit Bank Tabungan Pensiunan Nasional (BTPN) Cabang Jeneponto, 2015 - 2018**  
 Table Growth Of Credit BTPN Bank Of Area Branch Jeneponto, 2015 - 2018

Jenis Perbankan <i>Banking Type</i>	2015	2016	2017	2018
(1)	(2)	(3)	(4)	(5)
<b>Bank Tabungan Pensiunan Nasional (BTPN)</b>				
<i>A. Kredit Produktif</i>				
- Nasabah	...	...	...	...
- Nilai (RP 000)	...	...	...	...
<i>B. Kredit Konsumtif</i>				
- Nasabah	2 189	2 132	1931	1 768
- Nilai (RP 000)	127 967 549	142 076 472	146 311	143 731 858

Sumber : Bank BTPN Cabang Jeneponto, 2018

Source : BTPN Bank Branch Jeneponto, 2018



**Banyaknya Uang Pinjaman Dan Pelunasan Kredit Dirinci Perbulan Pada Perum Pegadaian Cabang Jeneponto, 2018 (Dalam Ribuan Rupiah)**

Tabel

10.5.1 :

Table

*Number of credit and debt Repayment by month at Pawnshop Service Branch of Jeneponto, 2018 (In Thousand Rupiahs)*

Bulan Month	Kredit/ Credit		Pelunasan/ Debet	
	BJ(Potong) Goods as Seawing (Peace)	UP Redcemed Money (Rp)	BJ(Potong) Goods as Seawing (Peace)	UP Redcemed Money (Rp)
(1)	(2)	(3)	(4)	(5)
Januari/ January	18 293	35 560 954 215	5 653	8 302 250 000
Pebruari/ February	16 235	33 801 700 213	5 329	11 532 440 000
Maret/ March	16 694	36 635 248 957	6 404	13 372 880 000
April / April	15 187	34 532 163 754	7 468	15 267 020 000
Mei / May	17 241	36 770 383 262	7 105	15 806 770 000
Juni/ June	14 260	30 485 818 762	5 683	13 017 900 000
Juli/ July	16 168	36 256 297 920	7 203	16 940 480 000
Agustus/ August	14 968	33 076 467 541	7 417	16 052 850 000
September / September	15 197	31 971 946 436	7 223	15 873 480 000
Oktober/ October	16 593	36 330 257 458	7 102	16 031 910 000
Nopember/ November	17 693	39 654 093 030	7 458	16 840 470 000
Desember/ December	15 794	33 823 923 777	6 892	15 980 010 000

Sumber : Perum Pegadaian Cabang Jeneponto, 2018

Source : Pawn Service Branch Jeneponto, 2018

**Banyaknya Barang Jaminan Yang Dilelang Serta Sisa Kredit Pinjaman Yang Belum Dilunasi Dirinci Perbulan Pada Perum Pegadaian Cabang Jeneponto, 2018 (Dalam**

**Tabel 10.5.2 : Ribuan Rupiah)**

Table *Number of Goods as Seawing is to Auction and Credit Rest not Yet To Pay by month in Jeneponto Regency, 2018 (In Thousand Rupiahs)*

Bulan Month	Lelang/ Auction		Sisa Yang Belum Dilunasi/ Credit Rest not yet to pay	
	BJ(Potong) Goods as Seawing (Peace)	UP Redcemed Money (Rp)	BJ (Potong) Goods as Seawing (Peace)	UP Redcemed Money (Rp)
(1)	(2)	(3)	(4)	(5)
Januari/ January	505	756 196 600	-	-
Pebruari/ February	1 534	2 127 385 965	-	-
Maret/ March	433	612 157 500	-	-
April / April	772	1 258 617 400	-	-
Mei / May	831	1 181 152 600	-	-
Juni/ June	305	475 079 700	-	-
Juli/ July	836	1 192 610 100	-	-
Agustus/ August	1 355	2 101 346 900	-	-
September / September	786	1 346 505 900	-	-
Oktober / October	791	1 144 025 000	-	-
Nopember / November	685	1 107 934 392	-	-
Desember/ December	618	963 430 300	-	-

Sumber : Perum Pegadaian Cabang Jeneponto, 2018

Source : Pawn Service Branch Jeneponto, 2018

Tabel

Table

10.6.1 :

**Jumlah Koperasi KUD Dan Non KUD Per Kecamatan Di Kabupaten Jeneponto, 2014-2018**

*Number of Cooperative Villages Unit (KUD) and non Cooperative Villages Unit (Non KUD) by Subdistrict in Jeneponto Regency, 2014-2018*

Kode Wilayah Area Code	Kecamatan Subdistrict	KUD Villages Unit Cooperative	NON KUD Non Villages Unit Cooperative	Jumlah Total	
(1)	(2)	(3)	(4)	(5)	
010	Bangkala	1	22	23	
011	Bangkala Barat	1	22	23	
020	Tamalatea	3	25	28	
021	Bontoramba	2	8	10	
030	Binamu	2	59	61	
031	Turatea	2	14	16	
040	Batang	1	7	8	
041	Arungkeke	1	11	12	
042	Tarowang	2	13	15	
050	Kelara	1	11	12	
051	Rumbia	1	13	14	
<b>7304</b>	<b>Jeneponto</b>	<b>2018</b>	17	205	222
		<b>2017</b>	17	229	246
		<b>2016</b>	17	229	246
		<b>2015</b>	17	224	241
		<b>2014</b>	17	214	231

Sumber : Dinas Koperasi, Usaha Kecil Menengah, & Penanaman Modal Kab, Jeneponto, 2018

Source : Cooperative, Small Medium Business, Investment Service of Jeneponto Regency, 2018

**Tabel 10.6.2 : Jumlah Anggota Koperasi KUD Dan Non KUD PerKecamatan Di Kabupaten Jeneponto, 2014-2018**  
*Number of Cooperative Villages Unit (KUD) and non Cooperative Villages Unit (Non KUD) Members by Subdistrict in Jeneponto Regency, 2014-2018*

<b>Kode Wilayah Area Code</b>	<b>Kecamatan Subdistrict</b>	<b>KUD Villages Unit Cooperative</b>	<b>NON KUD Non Villages Unit Cooperative</b>	<b>Jumlah Total</b>
(1)	(2)	(3)	(4)	(5)
010	Bangkala	112	1 854	1 966
011	Bangkala Barat	-	1 855	1 855
020	Tamalatea	356	2 113	2 469
021	Bontoramba	210	835	1 045
030	Binamu	194	5 666	5 860
031	Turatea	714	1 270	1 984
040	Batang	77	2 163	2 240
041	Arungkeke	400	4 360	4 760
042	Tarawang	575	570	1 145
050	Kelara	-	358	358
051	Rumbia	88	306	394
<b>7304</b>	<b>Jeneponto</b>			
	<b>2018</b>	2 726	21 353	24 079
	<b>2017</b>	7 253	20 865	28 118
	<b>2016</b>	24 878	28 271	53 149
	<b>2015</b>	25 866	25 759	51 625
	<b>2014</b>	26 463	25 024	51 487

Sumber : Dinas Koperasi, Usaha Kecil Menengah, dan Penanaman Modal Kab, Jeneponto, 2018  
 Source : Cooperative, Small Medium Business, & Investment Service of Jeneponto Regency, 2018

**Tabel** **Jumlah Simpanan KUD Dan Non KUD Di Kabupaten**  
**Table 10.6.3 : Number of The Deposits of Villages Unit Cooperatives and**  
**Non Villages Unit Cooperatives in Jeneponto Regency, 2018**  
**(In Thousand Rupiahs)**

Kode Wilayah Area Code	Kecamatan Subdistrict	Simpanan KUD Deposits of Village Unit Cooperative			
		Pokok	Wajib	Sukarela	Jumlah
(1)	(2)	(3)	(4)	(5)	(6)
010	Bangkala	16 350	62 140	6 198	84 688
011	Bangkala Barat	10 183	44 218	4 282	58 683
020	Tamalatea	22 175	96 289	9 322	127 786
021	Bontoramba	13 821	60 014	5 810	79 645
030	Binamu	18 818	81 712	7 910	108 440
031	Turatea	15 453	67 099	6 496	89 048
040	Batang	8 859	38 603	3 724	51 186
041	Arungkeke	11 649	50 584	4 898	67 131
042	Tarowang	16 345	70 976	6 871	94 192
050	Kelara	13 938	60 520	5 858	80 316
051	Rumbia	14 444	62 718	6 078	83 240
<b>JENEPONTO</b>		<b>162 035</b>	<b>694 873</b>	<b>67 447</b>	<b>924 355</b>

LANJUTAN TABEL/Table 10.6.3

Kode Wilayah Area Code	Kecamatan Subdistrict	Simpanan Non KUD <i>Deposits of Non Village Unit Cooperative</i>			
		Pokok	Wajib	Sukarela	Jumlah
(1)	(2)	(7)	(8)	(9)	(10)
010	Bangkala	373 853	1 539 034	155 085	2 067 972
011	Bangkala Barat	13 430	570 109	176 606	760 145
020	Tamalatea	147 430	624 000	60 986	832 000
021	Bontoramba	123 421	592 047	16 981	732 449
030	Binamu	1 429 891	6 069 153	593 158	8 092 202
031	Turatea	946 772	401 859	39 276	1 387 907
040	Batang	393 930	1 672 030	163 413	2 229 373
041	Arungkeke	291 510	1 237 309	120 926	1 649 745
042	Tarawang	10 773	45 728	4 470	60 971
050	Kelara	36 421	154 595	15 110	206 126
051	Rumbia	26 255	111 441	10 891	148 587
<b>Jeneponto</b>		<b>3 793 686</b>	<b>13 017 305</b>	<b>1 356 902</b>	<b>18 167 477</b>

Sumber : Dinas Koperasi, Usaha Kecil Menengah, dan Penanaman Modal Kab, Jeneponto, 2018

Source : *Cooperative, Small Medium Business, & Investment Service of Jeneponto Regency, 2018*

**Tabel** **10.6.4** : **Perkembangan Simpanan KUD Dan Non KUD Di Kabupaten Jeneponto, 2015-2018 (Dalam Ribuan Rupiah)**  
**Table** **10.6.4** : *Growth of The Deposits of Villages Unit Cooperatives and Non Villages Unit Cooperatives in Jeneponto Regency, 2015-2018 (In Thousand Rupiahs)*

KODE WILAYAH Area Code	KECAMATAN Subdistrict	SIMPANAN KUD Deposits of Village Unit Cooperative			
		2015	2016	2017	2018
(1)	(2)	(3)	(4)	(5)	(6)
010	Bangkala	84 688	84 688	83 210	84 688
011	Bangkala Barat	58 683	58 683	57 633	58 683
020	Tamalatea	127 786	127 786	125 500	127 786
021	Bontoramba	79 645	79 645	78 220	79 645
030	Binamu	105 283	105 283	103 400	108 440
031	Turatea	89 048	89 048	87 455	89 048
040	Batang	51 186	51 186	50 138	51 186
041	Arungkeke	67 131	67 131	65 930	67 131
042	Tarowang	92 347	92 347	90 695	94 192
050	Kelara	80 316	80 316	78 880	80 316
051	Rumbia	83 240	83 240	81 745	83 240
<b>Jeneponto</b>		<b>919 353</b>	<b>919 353</b>	<b>902 806</b>	<b>924 355</b>

Lanjutan Tabel / Continued Table 10.6.4

Kode Wilayah Area Code	Kecamatan Subdistrict	Simpanan NON KUD Deposits of Non Village Unit Cooperative			
		2015	2016	2017	2018
(1)	(2)	(7)	(8)	(9)	(10)
010	Bangkala	2 435 646	3 396 590	2 615 772	2 067 972
011	Bangkala Barat	907 917	1 585 075	1 102 027	760 145
020	Tamalatea	957 794	1 811 515	1 084 074	832 000
021	Bontoramba	844 197	1 831 765	867 088	732 449
030	Binamu	9 334 699	6 793 181	9 911 326	8 092 202
031	Turatea	616 231	2 458 088	563 497	1 387 907
040	Batang	2 566 441	2 264 393	2 630 726	2 229 373
041	Arungkeke	1 899 178	641 280	1 939 382	1 649 745
042	Tarawang	70 278	392 829	72 876	60 971
050	Kelara	242 487	679 317	250 578	206 126
051	Rumbia	182 458	905 756	171 500	148 587
<b>Jeneponto</b>		<b>20 057 326</b>	<b>22 759 789</b>	<b>21 208 846</b>	<b>18 167 477</b>

Sumber :Dinas Koperasi, Usaha Kecil Menengah, dan Penanaman Modal Kab, Jeneponto, 2018  
 Source :Cooperative, Small Medium Business, & Investment Service of Jeneponto Regency, 2018



**Tabel** **Realisasi Anggaran Pendapatan Daerah Tingkat II Kabupaten Jeneponto, 2016-2018 (Dalam Ribuan Rupiah)**  
**Table 10.7.1 : Actual Revenues of The Government of Jeneponto Regency, 2016-2018 (In Thousand Rupiahs)**

Uraian Descriptions	2016	2017	2018
(1)	(2)	(3)	(4)
A Anggaran Pendapatan Daerah	1 261 885 035	1 088 513 971	1 235 248 031
1 Sisa Lebih Perhitungan Anggaran Tahun Lalu	72 029 436	32 474 058	23 885 056
2 Pendapatan Asli Daerah	77 638 677	97 930 246	91 994 774
3 Dana Perimbangan	970 730 909	870 000 481	941 044 363
4 Lain-Lain Pendapatan	213 515 449	120 583 244	178 323 838

Sumber : Dinas PPKAD Kab, Jeneponto, 2018

Source : Dinas PPKAD Kab, Jeneponto, 2018


**Tabel 10.7.2 : Anggaran Dan Realisasi Anggaran Belanja Daerah Tingkat II Kabupaten Jeneponto, 2018 (Dalam Ribuan Rupiah)**  
**Table 10.7.2 : Revenues And Actual Expenditure Of The Government of Jeneponto Regency, 2018 (In Thousand Rupiahs)**

Uraian <i>Descriptions</i>	Anggaran	Realisasi
(1)	(2)	(3)
<b>Belanja</b>	<b>1 131 806 976</b>	<b>1 035 855 509</b>
<b>A. Belanja Operasi</b>	<b>905 824 955</b>	<b>849 893 686</b>
1. Belanja Pegawai	528 950 320	507 622 957
2. Belanja Bunga	331 371 352	300 591 883
3. Belanja Hibah	37 683 282	34 158 845
4. Belanja Bantuan Sosial	7 820 000	7 520 000
5. Belanja Bagi Hasil	-	-
6. Belanja Bantuan Keuangan	-	-
7. Belanja Tidak Terduga	-	-
<b>B. Belanja Modal</b>	<b>219 918 318</b>	<b>185 861 823</b>
<b>C. Belanja Tidak Terduga</b>	<b>6 063 702</b>	<b>100 000 000</b>

Sumber : Bagian Anggaran PEMDA Kab, Jeneponto, 2018

Source : Bagian Anggaran PEMDA Kab, Jeneponto, 2018






# BAB 11 | Chapter Eleven

**PENGELUARAN  
PENDUDUK DAN  
KONSUMSI MAKANAN**

*POPULATION  
EXPENDITURE AND  
FOOD CONSUMPTION*



## 5 Terbesar

Persentase Pengeluaran Penduduk



**ULASAN**

**DESCRIPTION**

**Pengeluaran Penduduk**

Berdasarkan hasil Survei Sosial Ekonomi Nasional Kor, Maret 2018 didapatkan hasil bahwa sebanyak 30,13 % penduduk dari Kabupaten Jeneponto termasuk dari golongan yang memiliki pengeluaran Rp. 300.000 – Rp. 499.999 per kapita sebulan.

**Konsumsi Makanan**

Sedangkan dari sisi pengeluaran menurut kelompok makanan, 15,36 % penduduk lebih banyak memberikan pengeluarannya untuk Padi-padian pada tahun 2017.

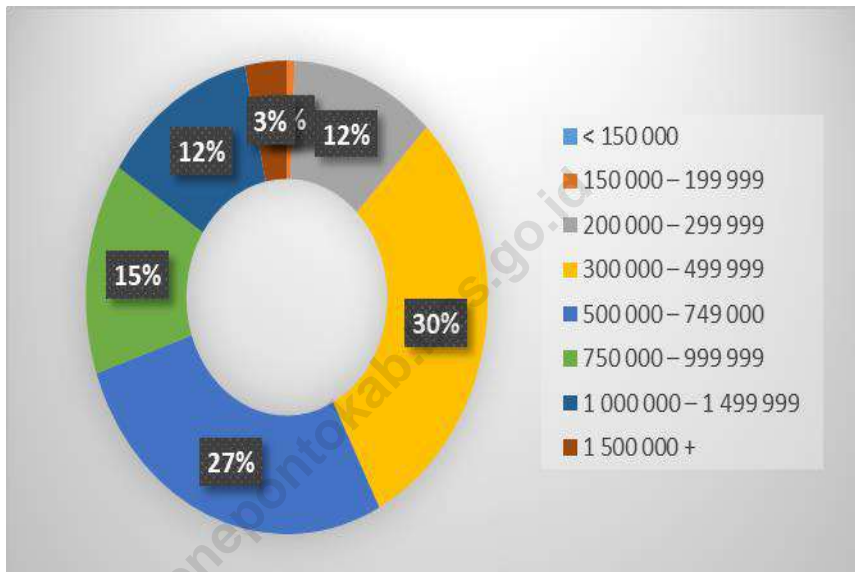
*Population Expenditure*

*Based on National Socio Economic Survey kor, Match 2018 showed that 32,86 % of population in Jeneponto Regency classified as population with 300,000 – 499,999 rupiahs of expenditure per capita per month.*

**Food Consumption**

*In term of Food Group Consumption, 15.36 % of the population choose to consume Cereals.*

**Grafik** 11 : **Persentase Penduduk Menurut Golongan Pengeluaran Per Kapita Sebulan di Kabupaten Jeneponto, 2018.**  
*Graph* **11 :** *Percentage of Population by Expenditure Per Capita Per Month in Jeneponto Regency, 2018.*



PENGELUARAN PENDUDUK DAN KONSUMSI MAKANAN

**Tabel**  
Table

**11.1 :**

**Persentase Penduduk Menurut Golongan Pengeluaran Per Kapita Sebulan di Kabupaten Jeneponto, 2018**

*Percentage of Population by Expenditure Per Capita Per Month Class in Jeneponto Regency, 2018.*

<b>Golongan Pengeluaran</b> <i>Expenditure Class</i> (Rupiah)	<b>Persentase Penduduk</b> <i>Percentage of Population</i>
(1)	(2)
< 150 000	0,00
150 000 – 199 999	0,62
200 000 – 299 999	11,64
300 000 – 499 999	30,13
500 000 – 749 000	27,40
750 000 – 999 999	14,44
1 000 000 – 1 499 999	12,41
1 500 000 +	3,36
<b>Jumlah / Total</b>	<b>100</b>

*Sumber :Survei Sosial Ekonomi Nasional.*

*Source :National Socio Economic Survey*



**Tabel 11.2 :** Rata-rata Pengeluaran dan Persentase Rata-rata Pengeluaran Per Kapita Sebulan Menurut Kelompok Makanan di Kabupaten Jeneponto, 2018  
*Average Expenditure and Percentage of Average Expenditure Per Capita Per Month by Food Group in Jeneponto Regency, 2018.*

Kelompok Makanan <i>Food Group</i>	Rata-rata Pengeluaran <i>Average Expenditure</i>	Persentase Rata-rata Pengeluaran <i>Percentage of Average Expenditure</i>
(1)	(2)	(3)
1. Padi-padian/ <i>Cereals</i>	-	-
2. Umbi-umbian/ <i>Tubers</i>	-	-
3. Ikan/ Udang/ Cumi/ Kerang <i>Fish/ Prawn/ Squid/ Clam</i>	-	-
4. Daging/ <i>Meat</i>	-	-
5. Telur dan susu/ <i>Eggs and milk</i>	-	-
6. Sayur-sayuran/ <i>Vegetables</i>	-	-
7. Kacang-kacangan/ <i>Legumes</i>	-	-
8. Buah-buahan/ <i>Fruits</i>	-	-
9. Minyak dan Kelapa <i>Oil and Coconut</i>	-	-
10. Bahan minuman <i>Beverage stuffs</i>	-	-
11. Bumbu-bumbuan/ <i>Spices</i>	-	-
12. Konsumsi lainnya <i>Miscellaneous food items</i>	-	-
13. Makanan dan minuman jadi <i>Prepared food and beverages</i>	-	-
14. Rokok/ <i>Cigarette</i>	-	-
Jumlah / Total	-	-

**Catatan : Data Belum Dirilis**

*Sumber : Survei Sosial Ekonomi Nasional.*

*Source : National Socio Economic Survey*

**Tabel**  
Table

**11.3 :**

**Rata-rata Pengeluaran dan Persentase Rata-rata Pengeluaran Per Kapita Sebulan Menurut Kelompok Bukan Makanan di Kabupaten Jeneponto, 2018**  
*Average Expenditure and Percentage of Average Expenditure Per Capita Per Month by Non-Food Group in Jeneponto Regency, 2018.*


Kelompok Bukan Makanan Non-Food Group	Rata-rata Pengeluaran Average Expenditure (rupiah)	Persentase Rata-rata Pengeluaran Percentage of Average Expenditure
(1)	(2)	(3)
1. Perumahan dan fasilitas rumah tangga/ <i>Housing and household facility</i>	-	-
2. Aneka barang dan jasa/ <i>Goods and services</i>	-	-
3. Pakaian, alas kaki, dan tutup kepala <i>Clothing, footwear, and headgear</i>	-	-
4. Barang yang tahan lama/ <i>Durable goods</i>	-	-
5. Pajak, pungutan, dan asuransi <i>Taxes and insurances</i>	-	-
6. Keperluan pesta dan upacara <i>Parties and ceremonies</i>	-	-
<b>Jumlah / Total</b>	-	-

**Catatan : Data Belum Dirilis**

*Sumber : Survei Sosial Ekonomi Nasional.*

*Source : National Socio Economic Survey*






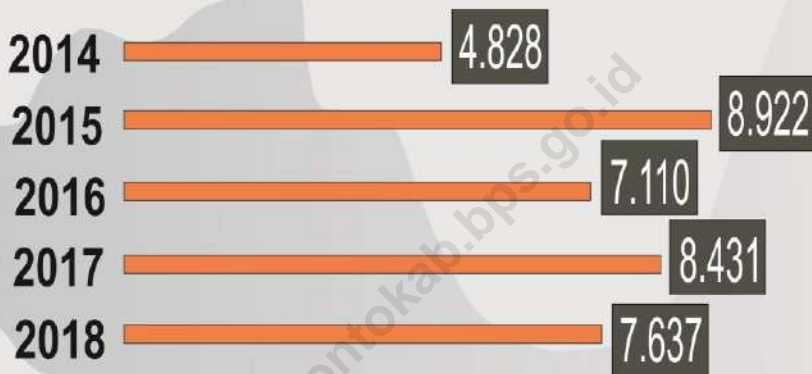
# BAB 12 | Chapter Twelve

## **PERDAGANGAN** | *TRADE*

<https://jenepontomb.br.id>



### Beras Yang Disalurkan Bulog (Ton)



Beras Lokal  
**7.463 ton**

Beras Daerah Lain  
**173 ton**



**ULASAN****DESCRIPTION****Perdagangan**

Pada tahun 2018 di Kabupaten Jeneponto terdapat 8 koperasi yang terdapat pada tanda daftar perusahaan dinas perindustrian, perdagangan, pertambangan dan energy. sebanyak 74 perusahaan komanditer (CV), Perusahaan perorangan (PO) sebanyak 265 perusahaan.

Banyaknya beras lokal yang disalurkan oleh Bulog Kabupaten Jeneponto tahun 2018 sebesar 7.463.220 ton.

**Trade**

*In the year 2018 Jeneponto Regency of there are 8 cooperation found on on Regional Manufacturing, Trade, Mining, and Energy Service as much 74 komanditer company (CV), Sole proprietorship ( PO) as much 265.*

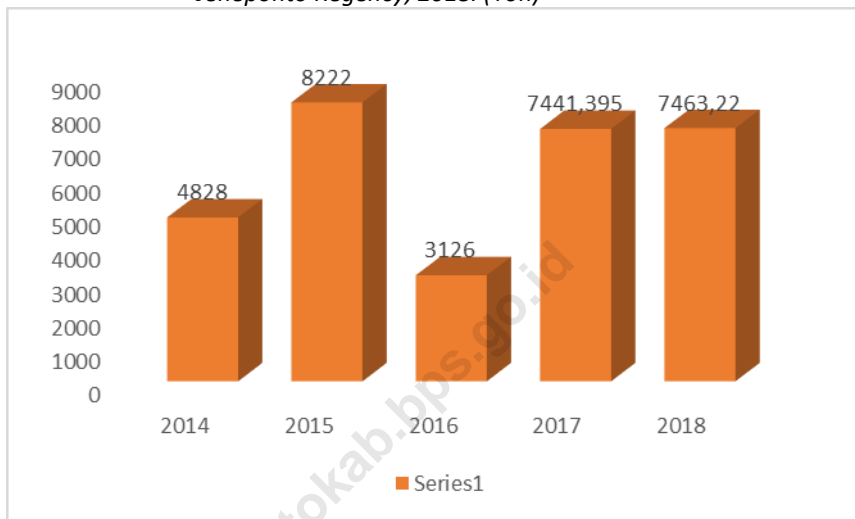
*Local rice channelling by Bulog Regency Jeneponto in year 2018 was 7.463.220 ton.*

**Grafik**  
Graph

12 :

**Banyaknya Beras Lokal Dan Impor Yang Disalurkan Oleh Bulog Kabupaten Jeneponto, 2018 (Ton)**

*Number Of Local Rice And Import Channelled By Bulog Jeneponto Regency, 2018. (Ton)*



**Banyaknya Tanda Daftar Perusahaan (TDP) Yang Diterbitkan Dinas Perindustrian, Perdagangan, Pertambangan Dan Energi Kabupaten Jeneponto, 2016 -**

**Tabel 12.1 : 2018**

Table *Number of Sign Company Registration (TDP) Issued Service Industry, Trade, Mines And Energy in Jeneponto Regency, 2016 - 2018.*

	Jenis Perusahaan / Kind of Effort	Jumlah Pendaftar		
		2016	2017	2018
	(1)	(2)	(3)	(4)
1.	Perseroan Terbatas (PT)/ <i>Limited Corporation</i>	53	29	41
2.	Koperasi/ <i>Corporation</i>	30	7	8
3.	Perusahaan Komanditer (CV) / <i>Komanditer</i>	224	79	74
4.	Perusahaan Firma (FA) /	-	-	-
5.	Perusahaan Perorangan (PO)/ <i>Individually</i>	579	170	265
6.	Badan Usaha Lainnya (BUL) / <i>Others</i>	28	20	8
	<b>Jumlah</b>	914	305	396

Sumber : Dinas Perindustrian, Perdagangan, Pertambangan, Energi Daerah Kab. Jeneponto, 2018  
Source : *Regional Manufacturing, Trade, Mining, and Energy Service of Jeneponto Regency, 2018*



**Tabel**  
Table

**12.2 :**

**Banyaknya Komoditi Beras Lokal Oleh Bulog Perbulan Menurut KUD Dan Non KUD Di Kabupaten Jeneponto (Ton), 2018**

*Number Of Local Shell Of Rice Levying By Bulog Month Of According To KUD And Non KUD In Jeneponto Regency (Ton), 2018*

	Bulan Month	Banyaknya		Jumlah
		KUD	NON KUD	
	(1)	(2)	(3)	
1.	Januari / January	-	-	-
2.	Pebruari / February	-	-	-
3.	Maret / March	-	280.000	280.000
4.	April / April	-	1.140.000	1.140.000
5.	Mei / May	-	1.974.500	1.974.500
6.	Juni / June	-	1.135.000	1.135.000
7.	Juli / July	-	1.574.500	1.574.500
8.	Agustus / August	-	530.000	530.000
9.	September / September	-	749.620	749.620
10.	Oktober / October	-	79.600	79.600
11.	Nopember / November	-	-	-
12.	Desember / December	-	-	-
	<b>2018</b>	-	7.463.220	7.463.220
	<b>2017</b>	-	7.416.550	7.416.550
<b>Jumlah</b>	<b>2016</b>	-	4.381,755	4.381,755
	<b>2015</b>	-	6.233,000	6.233,000
	<b>2014</b>	-	6.720,000	6.720,000

Sumber : Bulog Kabupaten Jeneponto, 2018


Source : Bulog of Jeneponto Regency, 2018

**Tabel** 12.3 : **Banyaknya Beras Lokal Dan Impor Yang Disalurkan Oleh Bulog Kabupaten Jeneponto, 2014 – 2018 (Ton)**  
**Table** : *Number Of Local Rice And Import Channelled By Bulog Jeneponto Regency, 2014– 2018 (Ton)*

	Tahun Year	Beras Lokal Local Rice	Beras Daerah Lain Other Area Rice	Beras Luar Negeri Overseas Rice	Jumlah Total
	(1)	(2)	(3)	(4)	(5)
1.	2014	4 828,000	-	-	4 828,000
2.	2015	8 222,000	700,000	-	8 922,000
3.	2016	3 126,000	3 984,405	-	7 110,405
4.	2017	7 441,395	990,000	-	8 431,395
5.	2018	7.463,220	173.880	-	7.637.100

Sumber : Bulog Kabupaten Jeneponto, 2018  
 Source : *Bulog of Jeneponto Regency, 2018*






BAB 13 | Chapter Thirteen

**PERBANDINGAN ANTAR  
KABUPATEN/KOTA**

*REGENCY/MUNICIPAL  
COMPARISON*

<https://jenepo.ac.id>



# 13

## Perbandingan Comparison

# 2018



Pertumbuhan Ekonomi Jeneponto

**6,30**

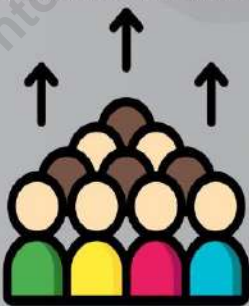
Rata-rata Pertumbuhan Sulawesi Selatan

**7,07**

Peringkat

**7**

Jumlah Penduduk



**361.793**

Dari

**8.771.970**

**7,05%**

Penduduk Miskin



Badan Pusat Statistik  
Kabupaten Jeneponto

**ULASAN****DESCRIPTION****Perbandingan**

Jumlah penduduk provinsi Sulawesi Selatan dari tahun ke tahun terus mengalami pertumbuhan. Pada tahun 2014 sebanyak 8.432.163 jiwa, tahun 2018 menjadi 8.771.970. Penduduk terbesar berada pada kota Makassar yakni sebanyak 1.508.154 jiwa pada tahun 2018 atau 17,19 persen dari total seluruh penduduk di provinsi Sulawesi Selatan. Kepulauan Selayar memiliki jumlah penduduk yang paling sedikit di provinsi Sulawesi Selatan yakni 134.280 jiwa atau 1,53 persen dari jumlah penduduk provinsi Sulawesi Selatan tahun 2018.

Di Kabupaten Jeneponto bermukim sekitar 361.793 jiwa atau 4,12 persen dari jumlah penduduk provinsi Sulawesi Selatan.

**Comparison**

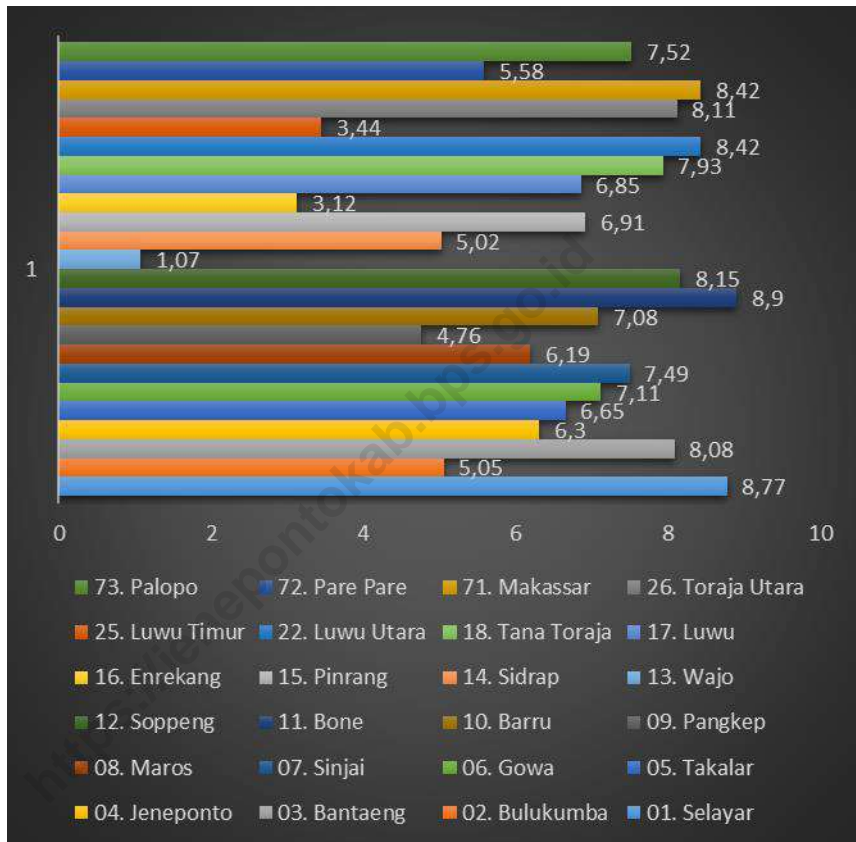
*The population of South Sulawesi province from year to year growth. In the year 2014 were 8.432.163 inhabitant, in 2018 to 8.771.970. Largest population in the city of Makassar 1.508.154 soul of the year 2018, or 17,19 percent of the total population in South Sulawesi province. Selayar has a population of at least in South Sulawesi province of 134.280 people or 1,53 percent of the population of South Sulawesi province in 2018.*

*Jeneponto residing in the district of about 361.793 inhabitants, or 4,12 percent of the population of South Sulawesi province.*

**Grafik**  
Graph

**13.1 :**

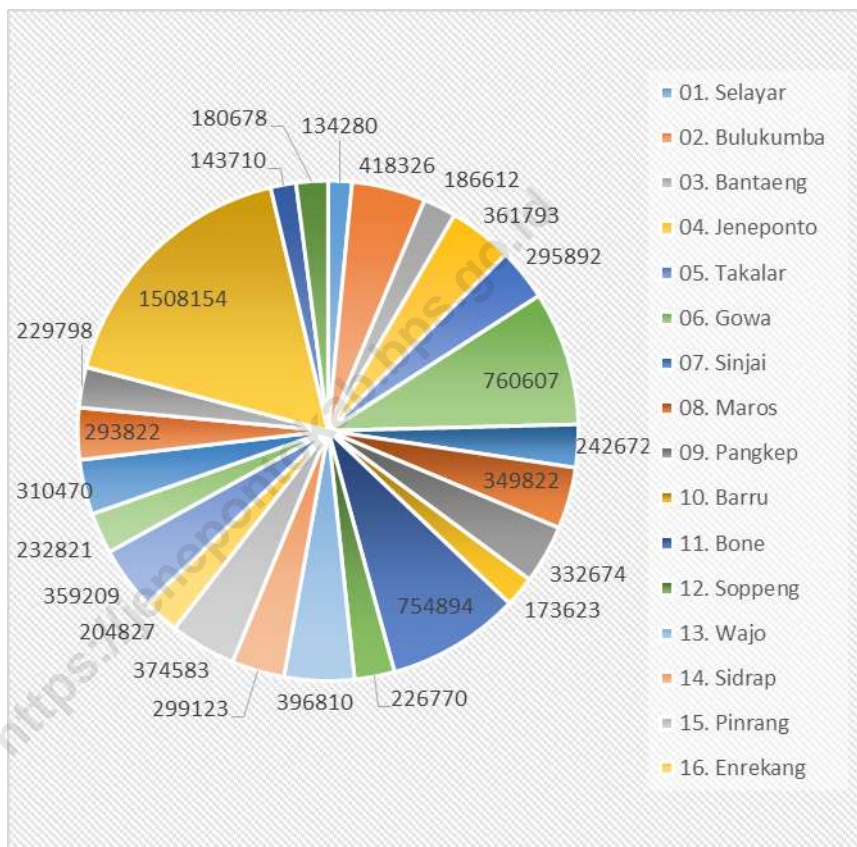
**Perbandingan Laju pertumbuhan PDRB Menurut Kabupaten/Kota Di Sulawesi Selatan, 2018**  
*Comparison Growth Rate GDRP by Regency/City in Sulawesi Selatan, 2018*



**Grafik**  
Table 13.2 :

**Perbandingan Jumlah Penduduk Menurut Kabupaten/Kota Di Sulawesi Selatan, 2018**

*Comparison Number of Annual Population Growth Rate by Regency/City in Sulawesi Selatan, 2018*





**Tabel 13.1 :** Jumlah Penduduk Menurut Kabupaten/Kota Di Sulawesi Selatan, 2014 - 2018  
 Number of Annual Population Growth Rate by Regency/City in Sulawesi Selatan, 2014 - 2018

Kabupaten/Kota Regency/City	Jumlah Penduduk – Number of Population				
	2014	2015	2016	2017	2018
(1)	(2)	(3)	(4)	(5)	(6)
01. Selayar	128744	130199	131 605	133 003	134 280
02. Bulukumba	407775	410485	413 229	415 713	418 326
03. Bantaeng	182 283	183 386	184 517	185 581	186 612
04. Jeneponto	353 287	355 599	357 807	359 787	361 793
05. Takalar	283 762	286 906	289 987	292 983	295 892
06. Gowa	709 386	722 702	735 943	748 200	760 607
07. Sinjai	236 497	238 099	239 689	241 208	242 672
08. Maros	335 596	339 300	342 890	346 383	349 822
09. Pangkep	320 293	323 597	326 700	329 791	332 674
10. Barru	170 316	171 217	171 906	172 767	173 623
11. Bone	738 515	742 912	746 973	751 026	754 894
12. Soppeng	225 709	226 116	226 305	226 466	226 770
13. Wajo	391 980	393 218	394 495	395 583	396 810
14. Sidrap	286 610	289 787	292 985	296 125	299 123
15. Pinrang	364 087	366 789	369 595	372 230	374 583
16. Enrekang	198 194	199 998	201 614	203 320	204 827
17. Luwu	347 096	350 218	353 277	356 305	359 209
18. Tana Toraja	227 588	228 984	230 195	231 519	232 821
22. Luwu Utara	299 989	302 687	305 372	308 001	310 470
25. Luwu Timur	269 405	275 595	281 822	287 874	293 822
26. Toraja Utara	224 003	225 516	226 988	228 414	229 798
71. Makassar	1 429 242	1 449 401	1 469 601	1 489 011	1 508 154
72. Pare Pare	136 903	138 699	140 423	142 097	143 710
73. Palopo	164 903	168 894	172 916	176 907	180 678
Jumlah - Total	8 432 163	8520 304	8 606 375	8 690 294	8 771 970

Sumber : Badan Pusat Statistik Provinsi Sulawesi Selatan 2018  
 Source : BPS – Statistics Sulawesi Selatan 2018

**Tabel 13.2 :** Laju Pertumbuhan PDRB Atas Dasar Harga Konstan Tahun Dasar 2010 Menurut Kabupaten/Kota Di Sulawesi Selatan, 2014 - 2018  
 Table Growth Rate Of GRDP at Constant 2000 Market Prices 2010 by Regency/City in Sulawesi Selatan, 2014 - 2018

Kabupaten/Kota Regency/City	2014	2015	2016	2017	2018
(1)	(2)	(3)	(4)	(5)	(6)
01. Selayar	9,01	8,81	7,35	7,61	8,77
02. Bulukumba	8,54	5,66	6,90	6,92	5,05
03. Bantaeng	8,34	6,64	7,39	7,32	8,08
04. Jeneponto	7,94	6,53	8,43	8,26	6,30
05. Takalar	9,77	8,41	9,61	7,39	6,65
06. Gowa	7,17	6,80	7,63	7,23	7,11
07. Sinjai	6,99	7,54	7,16	7,23	7,49
08. Maros	4,73	8,58	9,52	6,81	6,19
09. Pangkep	10,42	7,98	8,24	6,60	4,76
10. Barru	7,36	6,32	6,09	6,48	7,08
11. Bone	9,53	8,30	9,06	8,43	8,90
12. Soppeng	6,90	5,10	8,24	8,34	8,15
13. Wajo	9,68	7,05	4,98	5,22	1,07
14. Sidrap	7,87	7,92	9,00	7,11	5,02
15. Pinrang	8,11	8,24	7,51	7,85	6,91
16. Enrekang	6,00	6,90	7,35	6,89	3,12
17. Luwu	8,81	7,26	7,99	6,79	6,85
18. Tana Toraja	6,82	6,85	7,42	7,50	7,93
22. Luwu Utara	8,83	6,67	7,49	7,60	8,42
25. Luwu Timur	8,11	6,85	1,62	3,07	3,44
26. Toraja Utara	7,64	7,69	8,21	8,22	8,11
71. Makassar	6,33	7,44	7,99	8,23	8,42
72. Pare Pare	7,06	6,28	6,87	6,99	5,58
73. Palopo	7,40	6,48	6,98	7,19	7,52
<b>Provinsi - Province</b>	<b>7,54</b>	<b>7,15</b>	<b>7,41</b>	<b>7,23</b>	<b>7,07</b>

Sumber : Badan Pusat Statistik Provinsi Sulawesi Selatan 2018

Source : BPS – Statistics Sulawesi Selatan 2018

**Tabel 13.3 :** Jumlah Penduduk Miskin Menurut Kabupaten/Kota di Provinsi Sulawesi Selatan (Ribu jiwa), 2014–2018  
 Table Number of Poor People by Regency/City in Sulawesi Selatan Province (in thousands), 2014–2018

Kabupaten/Kota Regency/City	2014	2015	2016	2017	2018
(1)	(2)	(3)	(4)	(5)	(6)
01. Selayar	16,95	16,90	17,21	17,6	17,59
02. Bulukumba	34,19	33,36	33,25	33,1	31,25
03. Bantaeng	17,66	17,55	17,53	17,9	17,20
04. Jeneponto	54,15	53,87	55,32	55,3	55,95
05. Takalar	27,37	27,12	27,05	27,0	26,57
06. Gowa	57,03	59,47	61,52	62,8	59,34
07. Sinjai	22,63	21,99	22,51	22,3	22,48
08. Maros	40,13	40,08	39,02	38,5	35,97
09. Pangkep	52,60	53,85	52,86	53,4	50,12
10. Barru	16,60	16,10	16,24	16,8	15,68
11. Bone	80,46	75,01	75,09	77,1	79,57
12. Soppeng	19,78	18,88	19,12	18,8	17,00
13. Wajo	30,34	30,08	29,46	29,2	29,73
14. Sidrap	16,72	16,03	15,92	15,7	15,41
15. Pinrang	29,92	30,51	31,28	31,4	32,94
16. Enrekang	27,60	27,60	26,98	26,7	25,53
17. Luwu	48,53	48,64	50,58	49,8	47,91
18. Tana Toraja	29,09	28,59	28,42	29,2	29,65
22. Luwu Utara	43,02	41,89	43,75	44,0	42,43
25. Luwu Timur	20,78	19,67	21,08	21,9	21,15
26. Toraja Utara	33,88	34,37	33,02	32,9	30,68
71. Makassar	64,23	63,24	66,78	68,2	66,22
72. Pare Pare	8,07	8,41	8,02	8,1	8,01
73. Palopo	14,59	14,51	15,02	15,4	14,27
Sulawesi Selatan	806,35	797,72	807,03	813,07	792,64

Sumber : Survei Sosial Ekonomi Nasional  
 Source : National Socio Economic Survey



Sensus  
Penduduk  
2020

# DATA

Mencerdaskan Bangsa

*- Enlighten The Nation -*



**BADAN PUSAT STATISTIK  
KABUPATEN JENEPONTO**

Jl. Pelita No. 58 Bontosunggu, 92311  
Homepage : <http://jenepontokab.bps.go.id>  
E-mail : [bps7304@bps.go.id](mailto:bps7304@bps.go.id)