

KOTA BANJARMASIN DALAM ANGKA

BANJARMASIN MUNICIPALITY IN FIGURES

2019



**BADAN PUSAT STATISTIK
KOTA BANJARMASIN**
BPS - Statistics of Banjarmasin Municipality

KOTA BANJARMASIN DALAM ANGKA

BANJARMASIN MUNICIPALITY IN FIGURES

2019



<https://banjarmasin.kota.bps.go.id>

Kota Banjarmasin Dalam Angka
Banjarmasin Municipality in Figures
2019

ISSN: 0215-6857

No. Publikasi/*Publication Number*: 63710.1901

Katalog/*Catalog*: 1102001.6371

Ukuran Buku/*Book Size*: 14,8 x 21 cm

Jumlah Halaman/*Number of Pages*: xxx + 428 halaman/*pages*

Naskah/*Manuscript*:

Badan Pusat Statistik Kota Banjarmasin

BPS-Statistics of Banjarmasin Municipality

Gambar Cover/*Cover Designed*:

Badan Pusat Statistik Kota Banjarmasin

BPS-Statistics of Banjarmasin Municipality

Ilustrasi Cover/*Cover Illustration*:

Masjid Hasanuddin Madjedi - Kota Banjarmasin/

Hasanuddin Madjedi's Mosque - Banjarmasin Municipality

Diterbitkan oleh/*Published by*:

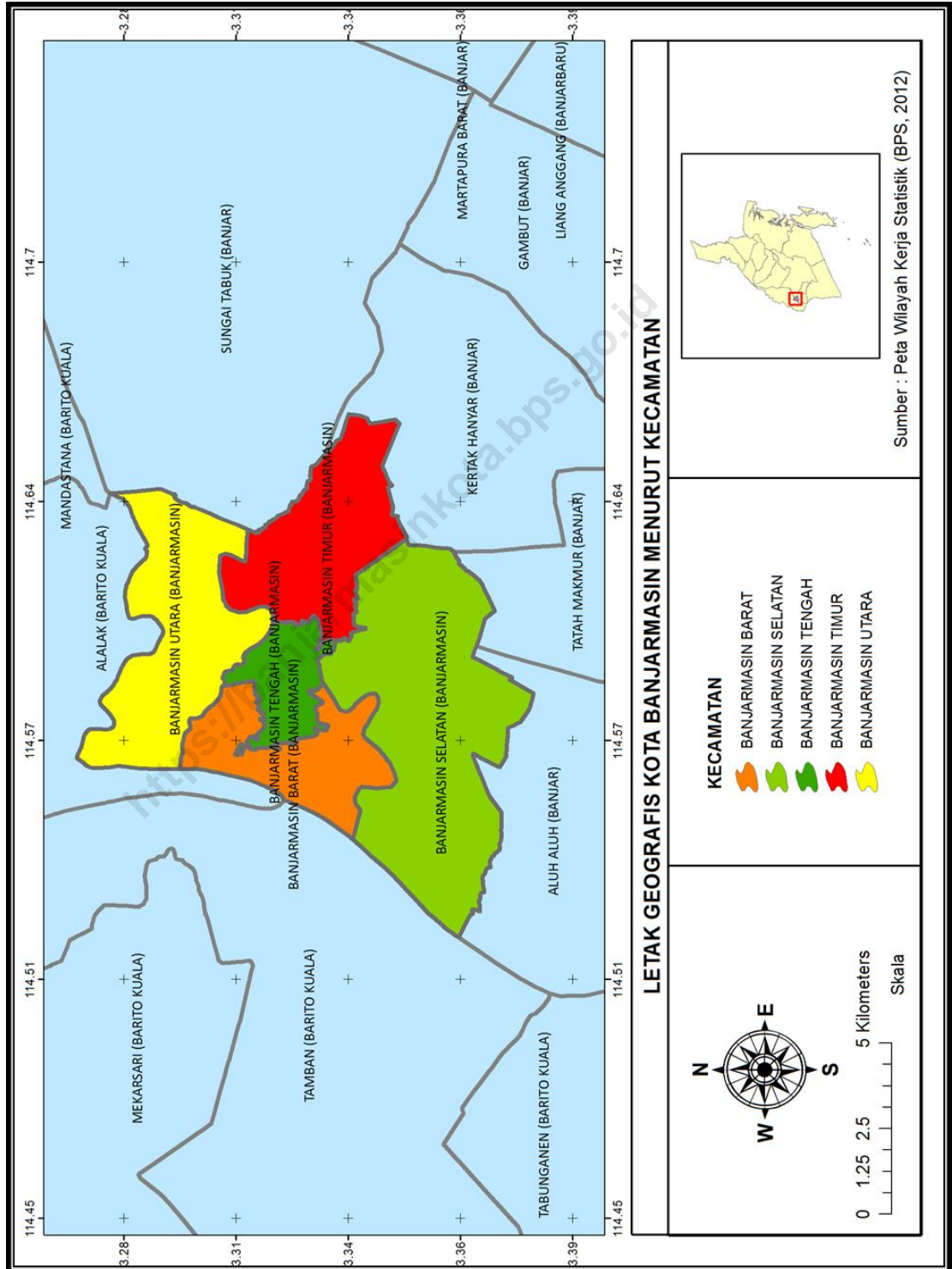
© BPS Kota Banjarmasin/*BPS-Statistics of Banjarmasin Municipality*

Dicetak oleh/*Printed by*:

Dilarang mengumumkan, mendistribusikan, mengomunikasikan, dan/atau menggandakan sebagian atau seluruh isi buku ini untuk tujuan komersial tanpa izin tertulis dari Badan Pusat Statistik Kota Banjarmasin.

Prohibited to announce, distribute, communicate, and/or copy part or all of this book for commercial purpose without permission from BPS-Statistics of Banjarmasin Municipality.

PETA WILAYAH KOTA BANJARMASIN
Map Of BANJARMASIN MUNICIPALITY



KEPALA BPS KOTA BANJARMASIN
CHIEF BPS-STATISTICS OF BANJARMASIN MUNICIPALITY



Agnes Widiastuti S.Si, ME.



Kata Pengantar

Kota Banjarmasin Dalam Angka 2019 merupakan publikasi tahunan yang diterbitkan oleh BPS Kota Banjarmasin. Disadari bahwa publikasi ini belum sepenuhnya memenuhi harapan pihak pemakai data khususnya para perencana, namun diharapkan dapat membantu melengkapi penyusunan rencana pembangunan di Kota Banjarmasin.

Publikasi ini dapat terwujud berkat kerja sama dan bantuan dari berbagai pihak baik instansi pemerintah maupun swasta. Kepada semua pihak yang telah memberikan bantuan disampaikan penghargaan dan terima kasih yang sebesar-besarnya.

Walaupun publikasi ini telah disiapkan sebaik-baiknya, namun disadari masih ada kekurangan dan kesalahan yang terjadi. Untuk perbaikan publikasi ini, tanggapan dan saran yang bersifat konstruktif dari para pemakai sangat diharapkan.

Banjarmasin, Agustus 2019

Kepala BPS

Kota Banjarmasin

Agnes Widiastuti S.Si, ME.



PREFACE

Banjarmasin Municipality in Figures 2019 is an annual publication written by BPS Municipality of Banjarmasin. Honestly, this publication has not perfect yet and has not filled the user's hope, especially for the planners yet, but hopely it can help to equip compilation of development planning in this new Municipality.

This comprehensive publication has been made possible with the assistance and contribution from several governmental institutions and private organizations. To all parties who have been involved in the preparation of this publication, I would like to express my sincerest appreciation and gratitude.

Comments and constructive suggestions for the improvement of this publication are always welcome.

Banjarmasin, August 2019

Chief Statistician of

Banjarmasin Municipality

Agnes Widiastuti S.Si, ME.

DAFTAR ISI/CONTENTS

| | Halaman/Page |
|--|--------------|
| Peta Wilayah Administrasi Kota Banjarmasin | iii |
| <i>Map of Banjarmasin Municipality</i> | iii |
| Kepala BPS Kota Banjarmasin | v |
| <i>Chief Statistician of Banjarmasin Municipality</i> | v |
| Kata Pengantar | vii |
| <i>Preface</i> | viii |
| Daftar Isi/ <i>Contents</i> | ix |
| Daftar Tabel/ <i>List of Table</i> | xi |
| Penjelasan Umum/ <i>Explanatory Notes</i> | xxx |
| | |
| BAB I. Geografi dan Iklim/ <i>Geography and Climate</i> | 1 |
| 1.1. Keadaan Geografi/ <i>Geography Condition</i> | 7 |
| 1.2. Iklim/ <i>Climate</i> | 10 |
| | |
| BAB II. Pemerintahan/ <i>Government</i> | 15 |
| 2.1. Wilayah Administratif/ <i>Administrative Region</i> | 23 |
| 2.2. Sumber Daya Manusia/ <i>Human Resources</i> | 25 |
| 2.3. Dewan Perwakilan Rakyat Daerah/ <i>The Regional House of Representative</i> | 38 |
| 2.4. Kegiatan Pemerintahan Lainnya/ <i>Other Government Activity</i> | 43 |
| | |
| BAB III. Penduduk dan Ketenagakerjaan/ <i>Population and Employment</i> | 61 |
| 3.1. Kependudukan/ <i>Population</i> | 73 |
| 3.2. Tenaga Kerja/ <i>Employment</i> | 78 |
| | |
| BAB IV. Sosial/ <i>Social</i> | 83 |
| 4.1. Pendidikan/ <i>Education</i> | 99 |
| 4.2. Kesehatan/ <i>Health</i> | 144 |
| 4.3. Agama/ <i>Religion</i> | 165 |
| 4.4. Keluarga Berencana/ <i>Family Planning</i> | 169 |
| 4.5. Kriminalitas/ <i>Crime</i> | 174 |
| 4.6. Kemiskinan/ <i>Poverty</i> | 192 |
| 4.7. Sosial Lainnya/ <i>Other Social</i> | 193 |

| | | |
|-----------|---|-----|
| BAB V. | Pertanian/ <i>Agriculture</i> | 209 |
| | 5.1. Tanaman Pangan/ <i>Food Crops</i> | 217 |
| | 5.2. Hortikultura/ <i>Horticulture</i> | 220 |
| | 5.3. Perkebunan/ <i>Plantation</i> | 243 |
| | 5.4. Peternakan/ <i>Livestock</i> | 244 |
| | 5.5. Perikanan/ <i>Fishery</i> | 255 |
| BAB VI. | Industri, Energi dan Konstruksi/ <i>Industry, Energy, and Construction</i> | 257 |
| | 6.1. Energy/ <i>Energy</i> | 263 |
| | 6.2. Industri/ <i>Industry</i> | 278 |
| | 6.3. Konstruksi/ <i>Construction</i> | 280 |
| BAB VII. | Pariwisata dan Hotel / <i>Tourism and Hotel</i> | 283 |
| | 7.1. Pariwisata/ <i>Tourism</i> | 291 |
| | 7.2. Hotel/ <i>Hotel</i> | 302 |
| | 7.3. Olahraga/ <i>Sport</i> | 313 |
| BAB VIII. | Pendapatan Regional/ <i>Regional Income</i> | 315 |
| | 8.1. Pendapatan Regional/ <i>Regional Revenues</i> | 325 |
| BAB IX. | Perdagangan/ <i>Trade</i> | 339 |
| | 9.1. Perdagangan/ <i>Trade</i> | 345 |
| | 9.2. Koperasi/ <i>Cooperative</i> | 351 |
| BAB X. | Transportasi dan Komunikasi/ <i>Transportation and Communication</i> | 357 |
| | 10.1. Transportasi dan Komunikasi/ <i>Transportation and Communication</i> . | 363 |
| BAB XI. | Keuangan Daerah dan Harga/ <i>Regional Finance and Price</i> | 381 |
| | 11.1. Keuangan Daerah/ <i>Local Finance</i> | 387 |
| | 11.2. Harga/ <i>Price</i> | 404 |
| BAB XII. | Konsumsi dan Pengeluaran/ <i>Consumption and Expenditure</i> | 411 |
| | 12.1. Konsumsi dan Pengeluaran/ <i>Consumption and Expenditure</i> | 415 |
| BAB XIII. | Perbandingan Antar Kabupaten/Kota/ <i>Comparison Between Regency/Municipality</i> | 419 |
| | 13.1. Perbandingan Antar Kabupaten/Kota/ <i>Comparison Between Regency/Municipality</i> | 423 |

DAFTAR TABEL/LIST OF TABLE

| | Halaman/Page |
|---|--------------|
| 1.1. Keadaan Geografi/Geography Condition | 7 |
| 1.1.1. Luas Daerah Menurut Kecamatan/ <i>The Area by District</i> | 7 |
| 1.1.2. Perbandingan Luas Wilayah Kota Banjarmasin dengan Kota Lain/ <i>Comparative Area of Banjarmasin Municipality with Other Cities</i> | 8 |
| 1.1.3. Data Kondisi Sungai Kota Banjarmasin/ <i>Data of River Condition of Banjarmasin Municipality</i> | 9 |
| 1.2. Iklim/Climate | 10 |
| 1.2.1. Rata-rata Suhu dan Kelembaban Udara Menurut Bulan/ <i>Average Temperature and Humidity by Month</i> | 10 |
| 1.2.2. Rata-rata Tekanan Udara, Kecepatan Angin dan Penyinaran Matahari Menurut Bulan/ <i>Average Atmospheric Pressure, Wind Velocity and Duration of Sunshine by Month</i> | 11 |
| 1.2.3. Jumlah Curah Hujan (mm)/ <i>Number of Rainfall (mm)</i> | 12 |
| 1.2.4. Jumlah Hari Hujan/ <i>Number of Rain Days</i> | 13 |
| 2.1. Wilayah Administratif/Administrative Region | 23 |
| 2.1.1. Jumlah Kelurahan Menurut Kecamatan/ <i>Number of Subdistricts by District</i> | 23 |
| 2.1.2. Jumlah Rukun Tetangga (RT) dan Rukun Warga (RW) Menurut Kecamatan/ <i>Number of RT and RW by District</i> | 24 |
| 2.2. Sumber Daya Manusia/Human Resources | 25 |
| 2.2.1. Jumlah PNS di Lingkungan Pemerintah Kota Banjarmasin Menurut Jabatan dan Jenis Kelamin/ <i>Number of Civil Servants of Banjarmasin Municipality by Occupation and Sex</i> | 25 |
| 2.2.2. Jumlah PNS di Lingkungan Pemerintah Kota Banjarmasin Menurut Tingkat Pendidikan dan Jenis Kelamin/ <i>Number of Civil Servants of Banjarmasin Municipality by Level of Educa- tion and Sex</i> | 26 |
| 2.2.3. Jumlah PNS di Lingkungan Pemerintah Kota Banjarmasin Menurut Golongan Kepangkatan dan Jenis Kelamin/ <i>Number of Civil Servants of Banjarmasin Municipality by Hierarchy and Sex.....</i> | 27 |

| | | |
|-------------|--|-----------|
| 2.2.4. | Jumlah PNS di Lingkungan Pemerintah Kota Banjarmasin Menurut Dinas/Instansi Pemerintah dan Jenis Kelamin/ <i>Number of Civil Servants of Banjarmasin Municipality by Institution/Office and Sex</i> | 28 |
| 2.2.5. | Jumlah PNS di Lingkungan Pemerintah Kota Banjarmasin Menurut Golongan dan Unit Kerja/ <i>Number of Civil Servants of Banjarmasin Municipality by Hierarchy and Organization Unit</i> | 30 |
| 2.2.6. | Jumlah PNS di Lingkungan Pemerintah Kota Banjarmasin Menurut Jenis Kelamin dan Unit Kerja/ <i>Number of Civil Servants of Banjarmasin Municipality by Gender and Organization Unit</i> | 32 |
| 2.2.7. | Jumlah PNS di Lingkungan Pemerintah Kota Banjarmasin yang Telah Mengikuti Diklatpim Menurut Unit Kerja/ <i>Number of Civil Servants of Banjarmasin Municipality Had Attended Leadership Training by Organization Unit</i> | 33 |
| 2.2.8. | Banyaknya PNS di Lingkungan Pemerintah Kota Banjarmasin Unit Kecamatan Menurut Golongan Kepangkatan/ <i>Number of Civil Servant of Banjarmasin Municipality per District by Hierarchy</i> | 34 |
| 2.2.9. | Banyaknya PNS Puskesmas di Lingkungan Pemerintah Kota Banjarmasin Menurut Golongan dan Kecamatan/ <i>Number of Health Center Civil Servant of Banjarmasin Municipality per District by Hierarchy</i> | 35 |
| 2.2.10. | Banyaknya PNS Guru dan TU Sekolah di Lingkungan Pemerintah Kota Banjarmasin Menurut Golongan dan Tingkat Sekolah/ <i>Number of Teacher and Administration Civil Servant of Banjarmasin Municipality by Hierarchy and Education Level</i> | 36 |
| 2.2.11. | Banyaknya PNS Guru dan TU Sekolah di Lingkungan Pemerintah Kota Banjarmasin Menurut Jenis Kelamin dan Tingkat Sekolah/ <i>Number of Teacher and School Administration Civil Servant of Banjarmasin Municipality by Gender and Education Level</i> | 37 |
| 2.3. | Dewan Perwakilan Rakyat Daerah/ <i>The Regional House of Representative</i> | 38 |
| 2.3.1. | Jumlah Anggota DPRD Kota Banjarmasin menurut Partai Politik/ <i>Number of Parliamentarian of Regional Parliament by Political Party</i> | 38 |
| 2.3.2. | Jumlah Sidang/Rapat DPRD Kota Banjarmasin/ <i>Number of DPRD Banjarmasin Meetings</i> | 39 |
| 2.3.3. | Jumlah Produk DPRD Kota Banjarmasin/ <i>Number of DPRD Banjarmasin Products</i> | 40 |
| 2.3.4. | Daftar Peraturan Daerah Kota Banjarmasin/ <i>List of Region Rules of Banjarmasin Municipality</i> | 41 |

| | Halaman/Page |
|--|--------------|
| 2.3.5. Jumlah Anggota DPRD Menurut Pendidikan Terakhir dan Jenis Kelamin/ <i>Number of Parliamentarian of Regional Parliament by Last Education and Sex.....</i> | 42 |
| 2.4. Kegiatan Pemerintahan Lainnya/Other Government Activity | 43 |
| 2.4.1. Jumlah Perizinan Yang Dikelola Dinas Penanaman Modal dan Pelayanan Terpadu Satu Pintu Kota Banjarmasin/ <i>Number of Licensed Managed by Department of Investment and One-Door Integrated Services in Banjarmasin Municipality</i> | 43 |
| 2.4.2. Jumlah Temuan Dalam Pemeriksaan Reguler Inspektorat Kota Banjarmasin/ <i>Number of Cases Found in Regular Inspection of Inspectorate of Banjarmasin Municipality.....</i> | 48 |
| 2.4.3. Jumlah Permohonan Akta Kelahiran dan Akta Perkawinan/ <i>Number of Requestments of Birth and Wedding Certificate</i> | 49 |
| 2.4.4. Jumlah Akta Perkawinan dan Perceraian/ <i>Number of Wedding and Divorces Certificate</i> | 50 |
| 2.4.5. Jumlah Pelayanan Akta Menurut Jenis per Bulan/ <i>Number of Certificate Services by Kind of per Month</i> | 51 |
| 2.4.6. Jumlah Pelayanan Non Akta Menurut Jenis per Bulan/ <i>Number of Non Certificate Services by Kind per Month</i> | 55 |
| 2.4.7. Jumlah Organisasi yang Terdaftar Pada Badan Kesatuan Bangsa dan Politik Menurut Jenis Organisasi/ <i>Number of Registered Organizations In Kesbangpol Board By Type of Organization</i> | 57 |
| 2.4.8. Jumlah Proyek dan Anggaran Penataan Sungai Menurut Jenis Kegiatan/ <i>Number of Projects and Budget of Rivers Structuring by Kind of Activity</i> | 58 |
| 2.4.9. Luas Wilayah dan Jumlah Titik Lokasi Pemukiman Kumuh Menurut Kecamatan/ <i>Area and Number of Point Location of Slum Area by District</i> | 59 |
| 2.4.10. Capaian Kegiatan Operasional Kehumasan Menurut Jenis Kegiatan/ <i>Achievement Activity of Public Relations by Kind of Activity</i> | 60 |
| 3.1. Kependudukan/Population | 73 |
| 3.1.1. Jumlah Penduduk dan Laju Pertumbuhan Penduduk Menurut Kecamatan di Kota Banjarmasin/ <i>Population and Population Growth Rate by District in Banjarmasin Municipality.....</i> | 73 |
| 3.1.2. Luas Wilayah dan Jumlah Penduduk Kota Banjarmasin/ <i>Area and Number of Population of Banjarmasin Municipality</i> | 74 |
| 3.1.3. Distribusi dan Kepadatan Penduduk Menurut Kecamatan/ <i>Population Distribution and Density by District</i> | 75 |

| | Halaman/Page |
|--|--------------|
| 3.1.4. Jumlah Penduduk dan Rasio Jenis Kelamin Menurut Kecamatan/ <i>Number of Population and Sex Ratio by District</i> | 76 |
| 3.1.5. Jumlah Penduduk dan Rasio Jenis Kelamin Menurut Kelompok Umur/ <i>Number of Population and Sex Ratio by Age Group</i> | 77 |
| 3.2. Tenaga Kerja/Employment | 78 |
| 3.2.1. Jumlah Pencari Kerja dan Lowongan Kerja yang Terdaftar menurut Jenis Kelamin dan Klasifikasi Pendidikan/ <i>Number of Employment and Vacancies Registered by Gender by Education Classification</i> | 78 |
| 3.2.2. Jumlah Pencari Kerja Yang Ditempatkan Menurut Jenis Kelamin dan Klasifikasi Pendidikan/ <i>Number of Employment Allocated by Gender by Education Classification</i> | 79 |
| 3.2.3. Jumlah Pencari Kerja yang Terdaftar dan Ditempatkan Menurut Jenis Kelamin dan Klasifikasi Jabatan/ <i>Number of Employment Registered And Placement by Gender and Main Occupation</i> | 80 |
| 3.2.4. Jumlah Lowongan Kerja Yang Terdaftar Dan Penempatan Kerja Menurut Jenis Kelamin dan Lapangan Usaha/ <i>Number of Employment Registered and Vacancies by Gender and Industrial Origin</i> | 81 |
| 4.1. Pendidikan/Education | 99 |
| 4.1.1. Jumlah Sekolah, Guru, dan Murid Taman Kanak-Kanak (TK) Dibawah Kementrian Pendidikan dan Kebudayaan Menurut Kecamatan/ <i>Number of Schools, Teachers, and Students in Kindergarten Under The Ministry of Education and Culture by District</i> | 99 |
| 4.1.2. Jumlah Sekolah, Guru, dan Murid Raudatul Athfal (RA) Dibawah Kementrian Agama Menurut Kecamatan/ <i>Number of Schools, Teachers, and Students in Raudatul Athfal (RA) Under The Ministry of Religious Affairs by District</i> | 100 |
| 4.1.3. Jumlah Sekolah, Guru, dan Murid Sekolah Dasar (SD) Dibawah Kementrian Pendidikan dan Kebudayaan Menurut Kecamatan/ <i>Number of Schools, Teachers, and Students in Primary Schools Under The Ministry of Education and Culture by District</i> | 101 |
| 4.1.4. Jumlah Sekolah, Guru, dan Murid Madrasah Ibtidaiyah (MI) Dibawah Kementrian Agama Menurut Kecamatan/ <i>Number of Schools, Teachers, and Students in Madrasah Ibtidaiyah (MI) Under The Ministry of Religious Affairs by District</i> | 102 |
| 4.1.5. Jumlah Sekolah, Guru, dan Murid Sekolah Menengah Pertama (SMP) Dibawah Kementrian Pendidikan dan Kebudayaan Menurut Kecamatan/ <i>Number of Schools, Teachers, and Students in Junior High Schools Under The Ministry of Education and Culture by District</i> | 103 |

| | | |
|---------|---|-----|
| 4.1.6. | Jumlah Sekolah, Guru, dan Murid Madrasah Tsanawiyah (MTs) Dibawah Kementrian Agama Menurut Kecamatan/ <i>Number of Schools, Teachers, and Students in Madrasah Tsanawiyah (MTs) Under The Ministry of Religious Affairs by District.....</i> | 104 |
| 4.1.7. | Jumlah Sekolah, Guru, dan Murid Sekolah Menengah Atas (SMA) Dibawah Kementrian Pendidikan dan Kebudayaan Menurut Kecamatan/ <i>Number of Schools, Teachers, and Students in Senior High Schools Under The Ministry of Education and Culture by District.....</i> | 105 |
| 4.1.8. | Jumlah Sekolah, Guru, dan Murid Sekolah Menengah Kejuruan (SMK) Dibawah Kementrian Pendidikan dan Kebudayaan Menurut Kecamatan/ <i>Number of Schools, Teachers, and Students in Vocational High Schools Under The Ministry of Education and Culture by District.....</i> | 106 |
| 4.1.9. | Jumlah Sekolah, Guru, dan Murid Madrasah Aliyah (MA) Dibawah Kementrian Agama Menurut Kecamatan/ <i>Number of Schools, Teachers, and Students in Madrasah Aliyah (MA) Under The Ministry of Religious Affairs by District.....</i> | 107 |
| 4.1.10. | Jumlah Kelurahan yang Memiliki Fasilitas Sekolah Menurut Kecamatan dan Tingkat Pendidikan/ <i>Number of Villages Having Educational Facilities by District and Educational Level.....</i> | 108 |
| 4.1.11. | Persentase Penduduk Usia 7-24 Tahun Menurut Jenis Kelamin, Kelompok Umur Sekolah, dan Partisipasi Sekolah di Kota Banjarmasin/ <i>Percentage of Population Aged 7-24 Years by Sex, Age Group, and School Participation in Banjarmasin Municipality.....</i> | 110 |
| 4.1.12. | Angka Partisipasi Murni (APM) dan Angka Partisipasi Kasar (APK) Menurut Jenjang Pendidikan di Kota Banjarmasin/ <i>Net Enrolment Rate and Gross Enrolment Rate by Educational Level in Banjarmasin Municipality.....</i> | 111 |
| 4.1.13. | Jumlah Sekolah, Kelas, Murid dan Guru Menurut Tingkat Pendidikan/ <i>Number of Schools, Classes, Students, and Teachers by Education Level ...</i> | 112 |
| 4.1.14. | Banyaknya Pendidikan Anak Usia Dini TPA dan Kelompok Bermain Kota Banjarmasin/ <i>Number of Early Children Education and Play Group in Banjarmasin Municipality.....</i> | 114 |
| 4.1.15. | Daftar Perguruan Tinggi Swasta Lingkungan L2 Dikti Wilayah XI Kalimantan di Kota Banjarmasin/ <i>List of Private College of L2 Dikti Region XI Kalimantan of Banjarmasin Municipality.....</i> | 115 |
| 4.1.16. | Jumlah Dosen Pada Perguruan Tinggi Akademi Swasta Lingkungan L2 Dikti Wilayah XI Kalimantan di Kota Banjarmasin/ <i>Number of Teachers in Private College of L2 Dikti Region XI Kalimantan of Banjarmasin Municipality</i> | 117 |

| | | |
|---------|--|-----|
| 4.1.17. | Jumlah Mahasiswa Pada Perguruan Tinggi Akademi Swasta Lingkungan L2 Dikti Wilayah XI Kalimantan di Kota Banjarmasin/ <i>Number of Students in Private College of L2 Dikti Region XI Kalimantan of Banjarmasin Municipality.....</i> | 119 |
| 4.1.18. | Daftar Lembaga Kursus dan Pelatihan Bimbingan Belajar di Kota Banjarmasin/ <i>List of Institutions of Courses and Tutoring in Banjarmasin Municipality</i> | 121 |
| 4.1.19. | Data Lembaga PKBM Kota Banjarmasin/ <i>Data of PKBM Institution of Banjarmasin Municipality.....</i> | 126 |
| 4.1.20. | Rekap Data Penyelenggara Kesetaraan Kota Banjarmasin <i>Summary of Equivalence Organizer of Banjarmasin Municipality.....</i> | 128 |
| 4.1.21. | Daftar Nama Pondok Pesantren di Kota Banjarmasin/ <i>Name List of Pondok Pesantren in Banjarmasin Municipality.....</i> | 132 |
| 4.1.22. | Daftar Nama Madrasah Diniyah di Kota Banjarmasin <i>Name List of Madrasah Diniyah in Banjarmasin Municipality</i> | 133 |
| 4.1.23. | Daya Tampung dan Realisasi Mahasiswa yang Diterima menurut Fakultas pada Universitas Lambung Mangkurat Banjarmasin/ <i>Number of Capacity and Realization of Students at Lambung Mangkurat University.....</i> | 134 |
| 4.1.24. | Jumlah Mahasiswa Baru Diterima dan Kelulusan menurut Fakultas pada Universitas Lambung Mangkurat Banjarmasin/ <i>Number of New and Graduated Students at Lambung Mangkurat University Banjarmasin.....</i> | 135 |
| 4.1.25. | Jumlah Mahasiswa Menurut Tingkat Pendidikan dan Fakultas pada Universitas Lambung Mangkurat Banjarmasin/ <i>Number of Students by Education Level and Faculty at Lambung Mangkurat University Banjarmasin.....</i> | 136 |
| 4.1.26. | Jumlah Mahasiswa menurut Tingkat Pendidikan, Jenis Kelamin dan Fakultas Pada Universitas Lambung Mangkurat Banjarmasin/ <i>Number of Students by Education Level, Gender and Fakulties at Lambung Mangkurat University Banjarmasin.....</i> | 137 |
| 4.1.27. | Jumlah Dosen menurut Fakultas dan Tingkat Pendidikan pada Universitas Lambung Mangkurat Banjarmasin/ <i>Number of Lectures by Fakulties and Education Level at Lambung Mangkurat University Banjarmasin.....</i> | 139 |
| 4.1.28. | Jumlah Mahasiswa UIN Antasari Menurut Jenis Kelamin dan Fakultas/ <i>Number of Students at UIN Antasari by Gender and Fakulties.....</i> | 140 |
| 4.1.29. | Jumlah Dosen Tetap UIN Antasari Menurut Jenis Kelamin dan Fakultas/ <i>Number of Permanent Lecturers at IAIN by Gender and Fakulties.....</i> | 141 |
| 4.1.30. | Jumlah Dosen Tetap UIN Antasari Banjarmasin menurut Pendidikan dan Jenis Kelamin/ <i>Number of Permanent Lecturers at IAIN by Education Level and Gender</i> | 142 |
| 4.1.31. | Jumlah Dosen Tetap UIN Antasari menurut Jabatan/ <i>Number of Permanent Lecturers at IAIN by Occupation.....</i> | 143 |

| | | |
|-------------|---|------------|
| 4.2. | Kesehatan/Health | 144 |
| 4.2.1. | Jumlah Kelurahan yang Memiliki Fasilitas Kesehatan Menurut Kecamatan/ <i>Number of Villages Having Health Facilities by District</i> | 144 |
| 4.2.2. | Jumlah Tenaga Kesehatan Menurut Kecamatan/ <i>Number of Medical Personnel by District</i> | 146 |
| 4.2.3. | Jumlah Sarana Kesehatan Menurut Kecamatan/ <i>Number of Medical Infrastructure by District</i> | 147 |
| 4.2.4. | Pengembangan Sarana Kesehatan/ <i>Development of Medical Infrastructure</i> | 149 |
| 4.2.5. | Jumlah Dokter, Bidan dan Dukun Bayi Praktek Swasta/ <i>Number of Doctors, Obstetricians, Trained Midwives</i> | 150 |
| 4.2.6. | Aktualisasi Program Sarana Kesehatan/ <i>Actualization of Medical Facilities Program</i> | 151 |
| 4.2.7. | Jumlah Penderita Baru Rawat Jalan Menurut Kelompok Umur dan Jenis Penyakit yang Diamati di Puskesmas/ <i>Number of Take Home Care New Patient by Ages and Kind of Disease Which is Perceived in Puskesmas.....</i> | 153 |
| 4.2.8. | Pola Penyakit Penderita Rawat Jalan di Puskesmas Umur Penderita <28 Hari/ <i>Disease Pattern of Take Home Care Patients in Public Health Center at <28 Days Age</i> | 154 |
| 4.2.9. | Pola Penyakit Penderita Rawat Jalan di Puskesmas Umur Penderita 28 Hari -1 Tahun/ <i>Disease Pattern of Take Home Care Patients in Public Health Center at 28 Days - 1 Year Age.....</i> | 155 |
| 4.2.10. | Pola Penyakit Penderita Rawat Jalan di Puskesmas Umur Penderita 1-4 Tahun/ <i>Disease Pattern of Take Home Care Patients in Public Health Center at 1-4 Years Age</i> | 156 |
| 4.2.11. | Pola Penyakit Penderita Rawat Jalan di Puskesmas Umur Penderita >65 Tahun/ <i>Disease Pattern of Take Home Care Patients in Public Health Center at >65 Years Age</i> | 157 |
| 4.2.12. | Banyaknya Kelahiran Menurut Penolong Kelahiran di Kota Banjarmasin/ <i>Number of Births by Birth Attendants of Banjarmasin Municipality.....</i> | 158 |
| 4.2.13. | Banyaknya Balita yang Pernah Mendapat Imunisasi menurut Jenis Imunisasi di Kota Banjarmasin/ <i>Number of Infants Ever Received Immunization by Type of Immunization Banjarmasin Municipality.....</i> | 159 |
| 4.2.14. | Jumlah Kasus 10 Penyakit Terbanyak di Kota Banjarmasin/ <i>Number of Cases the Highest Diseases in Banjarmasin Municipality</i> | 160 |

| | | |
|-------------|--|------------|
| 4.2.15. | Jumlah Bayi Lahir, Bayi Berat Lahir Rendah (BBLR), BBLR Dirujuk, dan Bergizi Buruk di Kota Banjarmasin/ <i>Number of Born Babies, Low-Weight Infant, Low-Weight Infant Referred and Malnutrition in Banjarmasin Municipality</i> | 161 |
| 4.2.16. | Jumlah Ibu Hamil, Melakukan Kunjungan K1, Melakukan Kunjungan K4, Kurang Energi Kronis, dan Mendapat Tablet Zat Besi (Fe) di Kota Banjarmasin/ <i>Number of Pregnant Women, Visitting K4, Chronic Lack of Energy and Got Iron Tablet (Fe) Banjarmasin Municipality</i> | 162 |
| 4.2.17. | Jumlah Remaja Usia 15-24 Tahun yang Mendapat Penyuluhan tentang Kesehatan Reproduksi (Kespro) dan HIV/AIDS Menurut Kecamatan di Kota Banjarmasin/ <i>Number of Teens Ages 15-24 Years Gets Extension on Reproductive Health and HIV/AIDS by District Banjarmasin Municipality</i> | 163 |
| 4.2.18. | Angka Harapan Hidup Penduduk Kota Banjarmasin/ <i>Number of Teens Life Expectancy Population of Banjarmasin Municipality</i> | 164 |
| 4.3. | Agama/Religion | 165 |
| 4.3.1. | Jumlah Penduduk Menurut Kecamatan dan Agama yang Dianut/ <i>Population by District and Religion</i> | 165 |
| 4.3.2. | Jumlah Tempat Ibadah Menurut Kecamatan/ <i>Number of Religious Facilities by District</i> | 166 |
| 4.3.3. | Perkembangan Jumlah Jamaah Haji per Kecamatan/ <i>Number of Pilgrims Who Passed Away by District</i> | 167 |
| 4.3.4. | Jumlah Nikah Menurut Kecamatan/ <i>Number of Marriages by District</i> | 168 |
| 4.4. | Keluarga Berencana/Family Planning | 169 |
| 4.4.1. | Jumlah Klinik KB per Kecamatan/ <i>Number of Family Planning Clinics by District</i> | 169 |
| 4.4.2. | Jumlah Klinik KB Terdaftar Menurut Status Klinik per Kecamatan/ <i>Number of Registered Family Planning Clinics by Status and District</i> | 170 |
| 4.4.3. | Jumlah Pasangan Usia Subur (PUS) dan Akseptor KB Aktif Dirinci per Kecamatan/ <i>Number of Childbearing Age Couples (CAC) and Actively Family Planning Acceptor</i> | 171 |
| 4.4.4. | Jumlah Akseptor KB Baru per Kecamatan menurut Jenis Kontrasepsi/ <i>Number of New Acceptor Family Planning by Kind of Contraceptive</i> | 172 |
| 4.4.5. | Jumlah PUS yang Belum Menjadi Peserta dan Alasan Belum Menjadi Akseptor menurut Kecamatan/ <i>Number of Non Participant Childbearing Age Couples (CAC) and Reason Not to Acceptors by District</i> | 173 |

| | | |
|-------------|---|------------|
| 4.5. | Kriminalitas/Crime | 174 |
| 4.5.1. | Jumlah Kecelakaan, Korban Kecelakaan, dan Kerugian Material/ <i>Number of Accidents, Accident Victims, and Material Losses.....</i> | 174 |
| 4.5.2. | Jumlah Kecelakaan, dan Korban Kecelakaan Lalu Lintas per Bulan/ <i>Number of Accidents and Victim of Traffic Accident by Month.....</i> | 175 |
| 4.5.3. | Jumlah Tindak Pidana, Resiko Terkena Tindak Pidana, dan Selang waktu Tindak Pidana/ <i>Number of Crimes, Risk of Crime, and Time Lapse of Crimes.....</i> | 176 |
| 4.5.4. | Jumlah Tindak Pidana, Resiko Terkena Tindak Pidana, dan Selang waktu Tindak Pidana per Bulan/ <i>Number of Crimes, Risk of Crime, and Time Lapse of Crimes by Month</i> | 177 |
| 4.5.5. | Jumlah Pelanggaran Lalu Lintas/ <i>Number of Traffic Violations.....</i> | 178 |
| 4.5.6. | Jumlah Pelanggaran, Vonis, Dan Denda per Bulan/ <i>Number of Traffic Violation, Verdicts, and Amount of Fine by Month</i> | 179 |
| 4.5.7. | Jumlah Kejahatan dan Pelanggaran yang Dilaporkan dan Diselesaikan/ <i>Number of Crimes and Violations Reported and Resolved Kapolda Kalsel Priority</i> | 180 |
| 4.5.8. | Jumlah Kasus Narkoba yang ditangani Menurut Jenis Kelamin dan Usia/ <i>Number of Drugs Cases which is Handled by Sex and Age.....</i> | 181 |
| 4.5.9. | Jumlah Pasien Rehabilitasi Khusus Narkoba yang ditangani Menurut Jenis Narkoba/ <i>Number of Drugs Cases which is Handled by Type of Drugs</i> | 185 |
| 4.5.10. | Jumlah Hakim, Panitera, dan Juru Sita di Kota Banjarmasin/ <i>Number of Judges, Clerks of The Court, and Bailiff in Banjarmasin Municipality.....</i> | 186 |
| 4.5.11. | Jumlah Penyelesaian Perkara Pidana dan Perdata, PHI, dan Tipikor pada Pengadilan Negeri Banjarmasin Kelas IA/ <i>Number of Settlement Criminal and Civil, PHI, and Corruption Cases in Court Class IA of Banjarmasin Municipality</i> | 187 |
| 4.5.12. | Jumlah Perkara Yang Diterima dan Diputuskan Menurut Jenis Perkara di Pengadilan Agama Kota Banjarmasin/ <i>Number of Cases Received and Dealt With by Kind of Cases in Religious Court of Banjarmasin Municipality.....</i> | 188 |
| 4.5.13. | Jumlah Talak, Cerai, dan Rujuk Menurut Bulan di Pengadilan Agama Kota Banjarmasin/ <i>Number of Talak, Divorce, and Rujuk by Month in Religious Court of Banjarmasin Municipality</i> | 189 |
| 4.5.14. | Jumlah Tindak Pidana Yang Diterima Menurut Jenis Tindak Pidana di Kejaksaan Negeri Kota Banjarmasin/ <i>Number of Crime Received by Kind of Crime in State Attorney of Banjarmasin Municipality.....</i> | 190 |

| | | |
|-------------|--|------------|
| 4.5.15. | Jumlah Tindak Pidana Yang Diputuskan Menurut Cara Penyelesaian di Kejaksaan Negeri Kota Banjarmasin/ <i>Number of Crime Dealt With by Settlement Methode in State Attorney of Banjarmasin Municipality.....</i> | 191 |
| 4.6. | Kemiskinan/Poverty | 192 |
| 4.6.1. | Jumlah, Persentase dan Garis Kemiskinan Kota Banjarmasin/ <i>Number, Percentage, and Poverty Line in Banjarmasin Municipality.....</i> | 192 |
| 4.7. | Sosial Lainnya/Other Social | 193 |
| 4.7.1. | Nama Panti Asuhan dan Anak Asuh/ <i>Name of Orphanages and Childen Incare</i> | 193 |
| 4.7.2. | Jumlah Lanjut Usia Menurut Panti dan Non Panti yang Mendapat Santunan/ <i>Number of Elderly by Nursing and Non Nursing who Get Assistance.....</i> | 194 |
| 4.7.3. | Jumlah Penderita Cacat yang Direhabilitasi per Kecamatan/ <i>Number od People with Disabilities are Rehabilitated by District</i> | 195 |
| 4.7.4. | Jumlah Pemadam Kebakaran, Anggota dan Unit Mesin Pompa menurut Kecamatan di Kota Banjarmasin/ <i>Number of Fire Brigade, Members and Pump Machine Units by District in Banjarmasin Municipality.....</i> | 196 |
| 4.7.5. | Jumlah Kebakaran Yang Terjadi di Kota Banjarmasin Menurut Kecamatan/ <i>Number of Fire Disasters Happened in Banjarmasin by District.....</i> | 197 |
| 4.7.6. | Jumlah Tempat Pembuangan Sampah (TPS) Kota Banjarmasin Dirinci Menurut Kecamatan/ <i>Number of Garbage Disposal in Banjarmasin by District</i> | 198 |
| 4.7.7. | Jumlah Tempat Pembuangan Sampah (TPS) Kota Banjarmasin Dirinci Menurut Kelurahan di Kecamatan Banjarmasin Selatan/ <i>Number of Garbage Disposal in Banjarmasin by Sub District in South of Banjarmasin.....</i> | 199 |
| 4.7.8. | Jumlah Tempat Pembuangan Sampah (TPS) Kota Banjarmasin Dirinci Menurut Kelurahan di Kecamatan Banjarmasin Timur/ <i>Number of Garbage Disposal in Banjarmasin by Sub District in East of Banjarmasin</i> | 200 |
| 4.7.9. | Jumlah Tempat Pembuangan Sampah (TPS) Kota Banjarmasin Dirinci Menurut Kelurahan di Kecamatan Banjarmasin Barat/ <i>Number of Garbage Disposal in Banjarmasin by Sub District in West of Banjarmasin.....</i> | 201 |
| 4.7.10. | Jumlah Tempat Pembuangan Sampah (TPS) Kota Banjarmasin Dirinci Menurut Kelurahan di Kecamatan Banjarmasin Tengah/ <i>Number of Garbage Disposal in Banjarmasin by Sub District in Central of Banjarmasin</i> | 203 |

| | | |
|-------------|---|------------|
| 4.7.11. | Jumlah Tempat Pembuangan Sampah (TPS) Kota Banjarmasin Dirinci Menurut Kelurahan di Kecamatan Banjarmasin Utara/ <i>Number of Garbage Disposal in Banjarmasin by Sub District in North of Banjarmasin.....</i> | 205 |
| 4.7.12. | Jumlah Tempat Pembuangan Sampah Terpadu 3 R (TPST 3 R) dan Lokasinya Dirinci Menurut Kecamatan di Kota Banjarmasin/ <i>Number of Integrated Waste Disposal 3 R (TPST 3 R) and the location is specified according to the District in Banjarmasin Municipality.....</i> | 206 |
| 4.7.13. | Jumlah Pelanggan PD PAL/ <i>Number of Customers of PD PAL</i> | 207 |
| 5.1. | Tanaman Pangan/Food Crops | 217 |
| 5.1.1. | Luas Panen, Produksi, dan Produktivitas Padi Menurut Kecamatan/ <i>The Harvested Area, Production, and Productivity of Paddy by District</i> | 217 |
| 5.1.2. | Produksi Padi Setara Beras Menurut Kecamatan/ <i>Rice Equivalent Production by District.....</i> | 218 |
| 5.1.3. | Luas Tanah Kering Menurut Jenis Penggunaannya (Ha)/ <i>The Area of Dry Land by Land Use(Ha)</i> | 219 |
| 5.2. | Hortikultura/Horticulture | 220 |
| 5.2.1. | Luas Panen Tanaman Sayuran Menurut Kecamatan dan Jenis Tanaman/ <i>Harvested Area of Vegetables by Dsitric and Kind of Plant.....</i> | 220 |
| 5.2.2. | Produksi Tanaman Sayuran Menurut Kecamatan dan Jenis Tanaman/ <i>Production of Vegetables by Dsitric and Kind of Plant</i> | 222 |
| 5.2.3. | Luas Panen Tanaman Sayuran dan Buah-buahan Semusim Menurut Jenis Tanaman/ <i>Harvested Area of Seasonal Vegetables and Fruits by Kind of Plants.....</i> | 224 |
| 5.2.4. | Produksi Tanaman Sayuran dan Buah-buahan Semusim Menurut Jenis Tanaman/ <i>Production of Seasonal Vegetables and Fruits by Kind of Plants</i> | 227 |
| 5.2.5. | Luas Panen Tanaman Hias Menurut Kecamatan dan Jenis Tanaman/ <i>Harvested Area of Ornamental Plants by Dsitric and Kind of Plants.....</i> | 230 |
| 5.2.6. | Produksi Tanaman Hias Menurut Kecamatan dan Jenis Tanaman/ <i>Production of Ornamental Plants by Dsitric and Kind of Plants</i> | 232 |
| 5.2.7. | Luas Panen Tanaman Hias Menurut Jenis Tanaman/ <i>Harvested Area of Ornamental Plants by Kind of Plants.....</i> | 234 |
| 5.2.8. | Produksi Tanaman Hias Menurut Jenis Tanaman/ <i>Production of Ornamental Plants by Kind of Plants</i> | 236 |
| 5.2.9. | Produksi Tanaman Buah-buahan dan Sayuran Tahunan Menurut Kecamatan dan Jenis Tanaman/ <i>Production of Annual Fruits and Vegetables by Dsitric and Kind of Plant...</i> | 238 |

| | | |
|-------------|--|------------|
| 5.2.10. | Produksi Tanaman Buah-buahan dan Sayuran Tahunan Menurut Jenis Tanaman/ <i>Production of Annual Fruits and Vegetables by Kind of Plants.....</i> | 240 |
| 5.3. | Perkebunan/<i>Plantation</i> | 243 |
| 5.3.1. | Luas Areal dan Produksi Tanaman Perkebunan/ <i>Area And Production of Plantations.....</i> | 243 |
| 5.4. | Peternakan/<i>Livestock</i> | 244 |
| 5.4.1. | Populasi Ternak Besar, Kecil dan Unggas Menurut Jenisnya per Kecamatan/ <i>Population of Big, Small Livestock And Poultry by Its Kind per District</i> | 244 |
| 5.4.2. | Jumlah Ternak yang Tercatat Dipotong di RPH dan di Luar RPH/ <i>Number of Liverstock Slaughtered in Abattoirs and Non Abattoirs.....</i> | 245 |
| 5.4.3. | Pemasukan Ternak Menurut Daerah Asal Ternak/ <i>Importation Livestock by Region of Origin Livestock</i> | 246 |
| 5.4.4. | Pemasukan Ternak Menurut Jenis Ternak/ <i>Importation Livestock by Kind.....</i> | 247 |
| 5.4.5. | Banyaknya Pengusaha dan Lokasi Sarang Burung Walet di Kota Banjarmasin/ <i>Number of Entrepreneur and Location of Swallow's Nest in Banjarmasin Municipality</i> | 248 |
| 5.4.6. | Target dan Realisasi Retribusi Sarang Burung Walet/ <i>Target and Realization of Swallow's Nest Retribution</i> | 249 |
| 5.4.7. | Sebaran Titik Lokasi Sarang Burung Walet di Kota Banjarmasin/ <i>Distribution Point Location of Swallow's Nest in Banjarmasin Municipality</i> | 250 |
| 5.5. | Perikanan/<i>Fishery</i> | 255 |
| 5.5.1. | Produksi dan Nilai Perikanan Darat Menurut Jenis Ikan/ <i>Production and Values of Freshwater Fish by Kind</i> | 255 |
| 5.5.2. | Budi Daya Kolam, Keramba, dan Jaring ikan Menurut Jenis Ikan/ <i>Aquaculture Ponds, Cages and Nets by Kind of Fish.....</i> | 256 |
| 6.1. | Energy/<i>Energy</i>..... | 263 |
| 6.1.1. | Jumlah Pelanggan PLN Menurut Jenis Pelanggan/ <i>Number of PLN's Consumer by Kind.....</i> | 263 |
| 6.1.2. | Daya Terpasang, Produksi, dan Distribusi Listrik pada PT. PLN Cabang Banjarmasin/ <i>Installed Capacity, Production, and Distribution of Electricity of State Electricity Company at Branch Level in Banjarmasin.....</i> | 264 |

| | Halaman/Page | |
|-------------|--|------------|
| 6.1.3. | Perkembangan Nilai Penjualan Listrik PLN/ <i>Progress of Electricity Sales Value of PLN</i> | 265 |
| 6.1.4. | Jumlah KWH Terjual Per Bulan/ <i>Number of Sold KWH per Month</i> | 266 |
| 6.1.5. | Perkembangan Daya Terpasang (VA) Menurut Jenis Tarif/ <i>Progress of Power Connected (VA) by Type of Rates</i> | 267 |
| 6.1.6. | Perkembangan KWH Terjual Menurut Jenis Tarif/ <i>Progress of KWH Sold by Type of Rates</i> | 268 |
| 6.1.7. | Perkembangan Jumlah Pelanggan Listrik PLN Menurut Jenis Tarif/ <i>Progress of PLN Electrecity Number of Costumers by Type of Rates</i> | 269 |
| 6.1.8. | Jumlah Pelanggan Air Minum Menurut Jenis Konsumen per Kecamatan/ <i>Number of Water Supply Consumers by Kind of Consumers by District</i> | 270 |
| 6.1.9. | Jumlah Pemakaian Air Minum (m3) Menurut Jenis Konsumen dan Wilayah/ <i>Number of Water Supply Sold (m3) by Kind of Consumer and Area</i> | 271 |
| 6.1.10. | Jumlah Pemakaian Air Minum (m3) Menurut Jenis Pelanggan dan Wilayah/ <i>Number of Water Supply Sold (m3) by Kind of Customers and Area</i> | 274 |
| 6.1.11. | Nilai Penjualan Air Minum Menurut Jenis Pelanggan/ <i>Sales Value of Water Supply by Kind of Costumer</i> | 277 |
| 6.2. | Industri/Industry | 278 |
| 6.2.1. | Perkembangan Unit Usaha, Tenaga Kerja dan Investasi Sektor Industri menurut Kelompok Industri/ <i>The development of Business Unit, Manpower and Industry Sector Investment by Industry Group</i> | 278 |
| 6.2.2. | Sentra Industri Kecil di Kota Banjarmasin/ <i>Small Industrial Center in Banjarmasin Municipality</i> | 279 |
| 6.3. | Konstruksi/Contruction | 280 |
| 6.3.1. | Jumlah Perusahaan Konstruksi Hasil Registrasi Keanggotaan GAPENSI Dirinci Menurut Klasifikasi/ <i>Number of Construction Company Result of Registration GAPENSI Membership by Classification</i> | 280 |
| 6.3.2. | Realisasi Kredit Pemilikan Rumah (KPR) BTN di Banjarmasin/ <i>Number of Housing Units Constructed Through Mortpage Finance of State Saving Bank in Banjarmasin</i> | 281 |
| 7.1. | Pariwisata/Tourism | 291 |
| 7.1.1. | Jumlah Rumah Makan/Restoran di Kota Banjarmasin/ <i>Number of Restaurats In Banjarmasin Municipality</i> | 291 |

| | | |
|-------------|---|------------|
| 7.1.2. | Jumlah Wisata Religi, Wisata Kuliner, dan Tempat Santai di Kota Banjarmasin Menurut Kecamatan/ <i>Number of Religious Tourism, Culinary Tourism, and Leisure Place in Banjarmasin Municipality by District</i> | 292 |
| 7.1.3. | Obyek Wisata di Kota Banjarmasin dirinci menurut Kecamatan/ <i>Tour Object in Banjarmasin Municipality by District</i> | 293 |
| 7.1.4. | Direktori Pengrajin Sasirangan di Kota Banjarmasin/ <i>Directory of Craftsmen Sasirangan in Banjarmasin Municipality</i> | 295 |
| 7.1.5. | Jumlah Pemberian dan Perpanjangan Dokumen Imigrasi di Provinsi Kalimantan Selatan/ <i>Number of Administration and Extension of the Document Immigration in Kalimantan Selatan Province</i> | 301 |
| 7.2. | Hotel/Hotel | 302 |
| 7.2.1. | Direktori Hotel Berbintang di Kota Banjarmasin/ <i>Directory of Classified Hotel in Banjarmasin Municipality</i> | 302 |
| 7.2.2. | Direktori Hotel Non Bintang di Kota Banjarmasin/ <i>Directory of Non Classified Hotel in Banjarmasin Municipality</i> | 304 |
| 7.2.3. | Banyaknya Akomodasi Dirinci Menurut Kecamatan Dan Klasifikasi Hotel di Kota Banjarmasin/ <i>Number of Accomodations described by Regency and Hotel Classifications in Banjarmasin Municipality</i> | 308 |
| 7.2.4. | Tingkat Penghunian Kamar Dirinci menurut Bulan dan Klasifikasi Hotel Berbintang di Kota Banjarmasin/ <i>Room Occupancy Rate described by Months and Hotel Classification in Banjarmasin Municipality</i> | 309 |
| 7.2.5. | Tingkat Pemakaian Tempat Tidur Dirinci menurut Bulan dan Klasifikasi Hotel Berbintang di Kota Banjarmasin/ <i>Bed Occupancy Rate described by Months and Hotel Classification in Banjarmasin Municipality</i> | 310 |
| 7.2.6. | Banyaknya Tamu Mancanegara yang Datang di Hotel Berbintang dirinci Menurut Bulan di Kota Banjarmasin/ <i>Room Occupancy Rate described by Number of Foreign Guests in Classified Hotel, described by Months in Banjarmasin</i> | 311 |
| 7.2.7. | Banyaknya Tamu Nusantara yang Datang di Hotel Berbintang dirinci Menurut Bulan di Kota Banjarmasin/ <i>Number of Domestic Guests in Classified Hotel, described by Months in Banjarmasin</i> | 312 |

| | | |
|-------------|--|------------|
| 7.3. | Olahraga/Sport | 313 |
| 7.3.1. | Jumlah Klub Olahraga, Gedung Olahraga, Organisasi Kepemudaan dan Organisasi Olahraga Menurut Kecamatan/ <i>Number of Sports Clubs, Sports Building, Youth and Sports Organization by District</i> | 313 |
| 7.3.2. | Jumlah Klub Olahraga Menurut Jenis Olahraga dan Kecamatan/ <i>Number of Sports Clubs by Kind of Sports and District</i> | 314 |
| 8.1. | Pendapatan Regional/Regional Revenues | 325 |
| 8.1.1. | Produk Domestik Regional Bruto Atas Dasar Harga Berlaku Menurut Lapangan Usaha (Juta Rupiah)/ <i>Gross Domestic Regional Bruto at Current Market Prices by Industry (Million Rupiahs).....</i> | 325 |
| 8.1.2. | Produk Domestik Regional Bruto Atas Dasar Harga Konstan 2010 Menurut Lapangan Usaha (Juta Rupiah)/ <i>Gross Domestic Regional Bruto at 2010 Constant Market by Industry (Million Rupiahs)</i> | 326 |
| 8.1.3. | Distribusi Persentase Produk Domestik Regional Bruto Atas Dasar Harga Berlaku Menurut Lapangan Usaha (Persen)/ <i>Gross Domestic Regional Bruto at Current Market Prices by Industry (Percent)</i> | 327 |
| 8.1.4. | Pertumbuhan Ekonomi Kota Banjarmasin Menurut Lapangan Usaha (Persen)/ <i>Economic Growth of Banjarmasin Municipality by Industrial Origin (Percent)</i> | 328 |
| 8.1.5. | Indeks Implisit Menurut Lapangan Usaha/ <i>Implicit Indices by Industrial</i> | 329 |
| 8.1.6. | Laju Implisit Menurut Lapangan Usaha (Persen)/ <i>Average Exchange Rate, Implicit Rate by Industrial (Percent)</i> | 330 |
| 8.1.7. | Sumber Pertumbuhan Menurut Lapangan Usaha/ <i>Growth Source by Industrial</i> | 331 |
| 8.1.8. | Produk Domestik Regional Bruto Atas Dasar Harga Berlaku Menurut Pengeluaran (Juta Rupiah)/ <i>Gross Domestic Regional Bruto at Current Market Prices by Expenditure (Million Rupiahs).....</i> | 332 |
| 8.1.9. | Produk Domestik Regional Bruto Atas Dasar Harga Konstan 2010 Menurut Pengeluaran (Juta Rupiah)/ <i>Number of Administration and Gross Domestic Regional Bruto at 2010 Constant Market Prices by Expenditure (Million Rupiahs)</i> | 333 |
| 8.1.10. | Distribusi Persentase Produk Domestik Regional Bruto Atas Dasar Harga Berlaku Menurut Pengeluaran (Persen)/ <i>Gross Domestic Regional Bruto at Current Market Prices by Expenditure (Percent)</i> | 334 |

| | | |
|-------------|---|------------|
| 8.1.11. | Pertumbuhan Ekonomi Kota Banjarmasin Menurut Pengeluaran (Persen)/ <i>Economic Growth of Banjarmasin Municipality by Expenditure (Percent)..</i> | 335 |
| 8.1.12. | Indeks Implisit Menurut Pengeluaran (Persen)/ <i>Implicit Indices by Expenditure (Persen)</i> | 336 |
| 8.1.13. | Laju Implisit Menurut Pengeluaran/ <i>Implicit Rate by Expenditure</i> | 337 |
| 8.1.14. | Sumber Pertumbuhan Menurut Pengeluaran/ <i>Growth Source by Expenditure</i> | 338 |
| 9.1. | Perdagangan/Trade | 345 |
| 9.1.1. | Perkembangan Penerbitan Surat Ijin Usaha Perdagangan (SIUP) di Kota Banjarmasin/ <i>Progress of Developments Issuance of Business License (SIUP) in Banjarmasin Municipality</i> | 345 |
| 9.1.2. | Perkembangan Pendaftaran Ulang atau Memperbaharui TDP di Kota Banjarmasin/ <i>Progress of Re-registration or Renewal of TDP in Banjarmasin Municipality</i> | 346 |
| 9.1.3. | Pengiriman Beberapa Barang Potensial Melalui Pelabuhan Banjarmasin/ <i>Delivery of Several Potential Stuffs Through Banjarmasin Harbor</i> | 347 |
| 9.1.4. | Jumlah Pasar Milik Pemerintah Kota Banjarmasin/ <i>Number of Market Owned by Banjarmasin Government.....</i> | 348 |
| 9.1.5. | Nama Pasar Milik Pemerintah Kota Banjarmasin/ <i>Names of Market Owned by Banjarmasin Government.....</i> | 349 |
| 9.2. | Koperasi/Cooperative | 351 |
| 9.2.1. | Jumlah Koperasi Unit Desa dan Simpanan serta Anggotanya per Kecamatan/ <i>Number of Village Cooperative Unit and Deposit also Its Members by District.....</i> | 351 |
| 9.2.2. | Jumlah Pengurus KUD dan Non KUD Berdasarkan Jenis Kelamin per Kecamatan/ <i>Number of Management of KUD and Non-KUD by Gender by District</i> | 352 |
| 9.2.3. | Jumlah Non KUD dan Simpanan serta Anggotanya per Kecamatan/ <i>Number of Non KUD and Deposits also Its Member by District.....</i> | 353 |
| 9.2.4. | Jumlah Koperasi Non KUD/ <i>Trend of Cooperative Non KUD</i> | 354 |
| 9.2.5. | Perkembangan Koperasi Unit Desa/ <i>Trend of Cooperative KUD.....</i> | 355 |

| | | |
|--------------|--|------------|
| 10.1. | Transportasi dan Komunikasi/<i>Transportation and Communication</i> | 363 |
| 10.1.1. | Panjang dan Kondisi Jalan di Kota Banjarmasin (Km)/ <i>Length and Road Condition in Banjarmasin Municipality</i> | 363 |
| 10.1.2. | Panjang dan Kondisi Jalan Menurut Kecamatan di Kota Banjarmasin (Km)/ <i>Length and Road Condition by District in Banjarmasin Municipality</i> | 364 |
| 10.1.3. | Kepadatan Lalu Lintas, Jam Padat per jam dan Tingkat Pelayanan Jalan/ <i>Traffic Density, Hours of Density per Hour and Road Services</i> | 365 |
| 10.1.4. | Jumlah Angkutan Sungai yang Terdaftar Dirinci Menurut Jenis Angkutan/ <i>Number of Registered River Transport by Kind</i> | 367 |
| 10.1.5. | Kepadatan Lalu Lintas Angkutan Sungai dan Danau di Banjarmasin Dirinci per Bulan/ <i>River and Lake Traffic Density in Banjarmasin Municipality by Month</i> | 368 |
| 10.1.6. | Sungai yang Dapat Dilalui/Dilewati Alat Transportasi di Banjarmasin Dirinci per Kecamatan/ <i>Rivers Can Pass By Transportation Equipment in Banjarmasin by District</i> | 370 |
| 10.1.7. | Arus Kapal Dalam dan Luar Negeri per Bulan/ <i>Traffic of Domestic and Overseas Ships by Month</i> | 372 |
| 10.1.8. | Arus Kapal Peti Kemas, Kapal Penumpang, dan Kapal Lainnya per Bulan/ <i>Traffic of Container, Passenger Ships, and Other Ships by Month</i> | 373 |
| 10.1.9. | Arus Barang Bongkar/Muat dan Impor/Ekspor per Bulan (Ton)/ <i>Traffic of Loading/Unloading and Import/Export by Month (Ton)</i> | 374 |
| 10.1.10. | Arus Kapal Peti Kemas Dalam dan Luar Negeri per Bulan/ <i>Traffic of Domestic and Overseas Container Ships by Month</i> | 375 |
| 10.1.11. | Arus Penumpang Keluar-Masuk Pelabuhan Dirinci per Bulan/ <i>Traffic of Passengers In and Passengers Out of Port by Month</i> | 376 |
| 10.1.12. | Banyaknya Kegiatan dan Besar Uang Menurut Produk di Kantor Pos Banjarmasin/ <i>Number Number of Activity and Money by Product in Post Office of Banjarmasin</i> | 377 |
| 10.1.13. | Nama dan Alamat Radio Swasta dan RSPD di Kota Banjarmasin/ <i>Name and Addresses of Private Radio and RSPD at Banjarmasin Municipality</i> | 379 |
| 10.1.14. | Nama dan Alamat Media Massa di Kota Banjarmasin/ <i>Name and Address of Mass Media at Banjarmasin Municipality</i> | 380 |
| 11.1. | Keuangan Daerah/<i>Local Finance</i> | 387 |
| 11.1.1. | Realisasi Penerimaan Pemerintah Daerah Otonom/ <i>Realization Autonomous Regional Government Revenue</i> | 387 |
| 11.1.2. | Realisasi Pengeluaran Pemerintah Daerah Otonom/ <i>Realization Autonomous Regional Government Expenditure</i> | 388 |

| | | |
|----------|--|-----|
| 11.1.3. | Realisasi Pungutan Pajak Bumi dan Bangunan Menurut Sektor/ <i>Realization of Land and Building Tax Levied by Sector</i> | 390 |
| 11.1.4. | Luas Tanah yang Dikenakan Pajak Bumi dan Bangunan (Ha)/ <i>Land Area Subject to Tax Land and Buildings (Ha)</i> | 391 |
| 11.1.5. | Rencana Penerimaan, Realisasi, dan Persentase Pencapaian Pungutan Pajak Bumi dan Bangunan (Ribuan Rupiah)/ <i>Revenue Plan, Realization, and percentage of Achievement Land and Building Tax Levied (Thousand Rupiahs)</i> | 392 |
| 11.1.6. | Jumlah Aktiva Rupiah dan Valuta Asing Bank Umum dan BPR (Juta Rupiah)/ <i>Total Commercial and Rural Banks' Assets in Rupiah and Foreign Currency (Million Rupiahs)</i> | 393 |
| 11.1.7. | Posisi Simpanan Masyarakat dalam Rupiah dan Valuta Asing Bank Umum dan BPR (Juta Rupiah)/ <i>Outstanding of Private Deposit in Rupiah and Foreign Currency of Commercial and Rural Banks (Million Rupiahs)</i> | 394 |
| 11.1.8. | Jumlah Rekening Simpanan Masyarakat dalam Rupiah dan Valuta Asing Bank Umum dan BPR (Satuan)/ <i>Number of Account of Private Deposit in Rupiah and Foreign Currency of Commercial and Rural Banks (Number)</i> | 395 |
| 11.1.9. | Posisi Pinjaman dalam Rupiah dan Valuta Asing Yang Diberikan Bank Umum dan BPR Menurut Sektor Ekonomi (Juta Rupiah)/ <i>Outstanding of Loans in Rupiah and Foreign Currency of Commercial and Rural Banks By Economic Sector (Million Rupiahs)</i> | 396 |
| 11.1.10. | Posisi Pinjaman dalam Rupiah Yang Diberikan Bank Umum dan BPR menurut Jenis Penggunaan (Juta Rupiah)/ <i>Position of Loans Given in Rupiah of Commercial Banks and BPRs by Type of Use (Million Rupiahs)</i> | 399 |
| 11.1.11. | Posisi Pinjaman dalam Valuta Asing yang Diberikan Bank Umum dan BPR Menurut Jenis Penggunaan (Juta Rupiah)/ <i>Position of Loans Given in Foreign Currency Of Commercial Banks and BPRs by Type of Use (Million Rupiahs)</i> | 400 |
| 11.1.12. | Posisi Pinjaman dalam Rupiah dan Valuta Asing yang Diberikan Bank Umum dan BPR Menurut Jenis Penggunaan (Juta Rupiah)/ <i>Position of Loans Given in Rupiah and Foreign Currency Of Commercial Banks and BPRs by Type of Use (Million Rupiahs)</i> | 401 |
| 11.1.13. | Posisi Kredit, Mikro, Kecil, dan Menengah yang Diberikan Bank Umum dan BPR menurut Sebaran Plafon Kredit (Juta Rupiah)/ <i>Position of Credit Micro, Small and Medium Of commercial banks and BPRs Provided by Credit Plafond Distribution (Million Rupiahs)</i> | 402 |
| 11.1.14. | Jumlah Kredit, Pelunasan, Lelang, dan Sisa Pinjaman Setiap Bulan/ <i>Number of Credits, Redemption, Auction, Remain of Loans every Month..</i> | 403 |

| | | |
|--------------|--|------------|
| 11.2. | Harga/Price | 404 |
| 11.2.1. | Inflasi Kota Banjarmasin dan Nasional per Bulan/ <i>Inflation Rate of Banjarmasin and National by Month</i> | 404 |
| 11.2.2. | Indeks Harga Konsumen Kota Banjarmasin per Bulan/ <i>Consumers Price Index Banjarmasin Municipality by Month</i> | 405 |
| 11.2.3. | Inflasi Kota Banjarmasin per Bulan menurut Kelompok per Bulan/ <i>Inflation Rate of Banjarmasin Municipality by Group by Month</i> | 406 |
| 11.2.4. | Indeks Harga Konsumen Kota Banjarmasin menurut Kelompok per Bulan/ <i>Consumers Price Index Banjarmasin Municipality by Group by Month</i> | 408 |
| 12.1. | Konsumsi dan Pengeluaran/Consumption and Expenditure | 415 |
| 12.1.1. | Pengeluaran Rata-rata Perkapita Sebulan Menurut Golongan Pengeluaran dan Kelompok Barang di Kota Banjarmasin (Rupiah)/ <i>Average Expenditure Per Capita Per Month by Expenditure Class and Commodity Group in Banjarmasin Municipality (Rupiahs)</i> | 415 |
| 12.1.2. | Pengeluaran Rata-rata Perkapita Sebulan Menurut Kelompok Makanan di Kota Banjarmasin (Rupiah)/ <i>Average Expenditure Per Capita Per Month by Food Group in Banjarmasin Municipality (Rupiahs)</i> | 416 |
| 12.1.3. | Pengeluaran Rata-rata Perkapita Sebulan Menurut Kelompok Bukan Makanan di Kota Banjarmasin (Rupiah)/ <i>Average Expenditure Per Capita Per Month by Non Food Group in Banjarmasin Municipality (Rupiahs)</i> | 417 |
| 13.1. | Perbandingan Antar Kabupaten/Kota/Comparison Between Regency/Municipality | 423 |
| 13.1.1. | Jumlah Penduduk Menurut Kabupaten/Kota di Kalimantan Selatan/ <i>Population by Regency/Municipality in Kalimantan Selatan</i> | 423 |
| 13.1.2. | Persentase Penduduk Menurut Kabupaten/Kota di Kalimantan Selatan/ <i>Percentage Population by Regency/Municipality in Kalimantan Selatan ..</i> | 424 |
| 13.1.3. | Jumlah Penduduk dan Laju Pertumbuhan Penduduk Menurut Kabupaten/Kota di Kalimantan Selatan/ <i>Population and Population Growth Rate by Regency/Municipality in Kalimantan Selatan</i> | 425 |
| 13.1.4. | Indeks Pembangunan Manusia Menurut Kabupaten/Kota dan Komponennya/ <i>Human Development Index by Regency and Component</i> | 426 |
| 13.1.5. | Laju Pertumbuhan Ekonomi Menurut Kabupaten/Kota di Kalimantan Selatan/ <i>Economic Growth by Regency/Municipality in Kalimantan Selatan</i> | 428 |

Penjelasan Umum/*Explanatory Notes*

Tanda-tanda, satuan-satuan, dan lain-lainnya yang digunakan dalam publikasi ini adalah sebagai berikut:

Symbols, measurement units, and acronyms which are used in this publication, are as follows:

1. TANDA-TANDA/*SYMBOLS*

| | | |
|---|---|-----|
| Data tidak tersedia/ <i>Data not available</i> | : | ... |
| Tidak ada atau nol / <i>Null or zero</i> | : | — |
| Data dapat diabaikan/ <i>Data negligible</i> | : | 0 |
| Tanda decimal/ <i>Decimal point</i> | : | , |
| Data tidak dapat ditampilkan/ <i>Not applicable</i> | : | NA |
| Angka perkiraan/ <i>Estimated figures</i> | : | e |
| Angka sementara/ <i>Preliminary figures</i> | : | *) |
| Angka sangat sementara/ <i>Very preliminary figures</i> | : | **) |
| Angka diperbaiki/ <i>Revised figures</i> | : | r |

2. SATUAN/*UNITS*

| | | |
|--|---|---|
| barel/ <i>barrel</i> | : | 158,99 liter/ <i>litres</i> = 1/6,2898 m ³ |
| hektar (ha)/ <i>hectare (ha)</i> | : | 10 000 m ² |
| kilometer (km)/ <i>kilometres (km)</i> | : | 1 000 meter/ <i>meters</i> (m) |
| knot/ <i>knot</i> | : | 1,8523 km/jam (km/hour) |
| kuintal/ <i>quintal</i> | : | 100 kg |
| KWh | : | 1 000 Watt <i>hour</i> |
| MWh | : | 1 000 KWh |
| liter (untuk beras)/ <i>litre (for rice)</i> | : | 0,80 kg |
| ons/ <i>ounce</i> | : | 28,31 gram/ <i>grams</i> |
| ton | : | 1 000 kg |

Satuan lain: buah, dus, butir, helai/lembar, kaleng, batang, pulsa, ton kilometer (ton-km), jam, menit, persen (%).

Other units: unit, pack, pieces, sheet, tin, pulse, ton-kilometres(ton-km), hour, minute, percent (%).

Perbedaan angka di belakang koma disebabkan oleh pembulatan angka.

The difference in decimal numbers is caused by rounding.



Suhu udara tertinggi adalah

36,0°C (Oktober 2018)

Dengan rata-rata penyinaran matahari mencapai 54,4% selama satu tahun

Sumber: Kantor BMKG Banjarbaru

BANJARMASIN BARAT
Luas Wilayah 13,13 Km²

BANJARMASIN UTARA
Luas Wilayah 16,54 Km²

BANJARMASIN TIMUR
Luas Wilayah 23,86 Km²

BANJARMASIN SELATAN
Luas Wilayah 38,27 Km²

BANJARMASIN TENGAH
Luas Wilayah 6,66 Km²

Sumber: Bagian Pemerintahan Kota Banjarmasin

PENJELASAN TEKNIS

1. Kota Banjarmasin secara geografis terletak antara 3° 16' 46'' sampai dengan 3° 22' 54'' Lintang Selatan dan 114° 31' 40'' sampai dengan 114° 39' 55'' Bujur Timur. Berada pada ketinggian rata-rata 0,16 m di bawah permukaan laut dengan kondisi daerah relatif datar dan berpaya-paya. Pada waktu air pasang hampir seluruh wilayah digenangi air.
2. Kota Banjarmasin berada di sebelah selatan Provinsi Kalimantan Selatan, berbatasan dengan:
 - Di sebelah utara dengan Kabupaten Barito Kuala.
 - Di sebelah timur dengan Kabupaten Banjar.
 - Di sebelah barat dengan Kabupaten Barito Kuala.
 - Di sebelah selatan dengan Kabupaten Banjar.
3. Sesuai dengan kondisinya Kota Banjarmasin mempunyai banyak anak sungai yang dimanfaatkan oleh masyarakat sebagai sarana transportasi selain dari jalan darat yang sudah ada.

TECHNICAL NOTES

1. Banjarmasin Municipality is geographically located between 3° 16' 46'' up to 3° 22' 54'' South Latitude and 114° 31' 40'' of up to 114° 39' 55'' East Longitude. Located at an average altitude of 0.16 m below sea level to local conditions boggy and relatively flat. At high tide almost all areas flooded.
2. Banjarmasin Municipality in the south of South Kalimantan Province, bordering with:
 - In the north with Barito Kuala Regency.
 - On the east with Banjar Regency.
 - In the west with Barito Kuala Regency.
 - To the south with Banjar Regency.
3. In accordance with the conditions of Banjarmasin Municipality has many tributaries that used by the community as a means of transportation other than the existing road.

GEOGRAPHY AND CLIMATE

4. Kota Banjarmasin memiliki lima Kecamatan yaitu Banjarmasin Selatan, Banjarmasin Timur, Banjarmasin Barat, Banjarmasin Tengah, dan Banjarmasin Utara. Jumlah keseluruhan kelurahan adalah 52 kelurahan.
4. *Banjarmasin Municipality has five districts that is South Banjarmasin, Banjarmasin East, West Banjarmasin, Banjarmasin Central, and North Banjarmasin. The number of villages is 52 villages.*

<https://banjarmasinkota.bps.go.id>

ULASAN**DESCRIPTION**

Kota Banjarmasin terletak dekat muara Sungai Barito dan dibelah oleh Sungai Martapura, sehingga seolah-olah menjadi 2 bagian. Kemiringan tanah antara 0,13% dengan susunan geologi terutama bagian bawahnya didominasi oleh lempung dengan sisipan pasir halus dan endapan aluvium yang terdiri dari lempung hitam keabuan dan lunak.

Luas Kota Banjarmasin 98,46 km persegi atau 0,26 persen dari luas wilayah Propinsi Kalimantan Selatan, terdiri dari 5 kecamatan dengan 52 kelurahan. Kecamatan Banjarmasin Selatan merupakan kecamatan yang terluas dengan persentase sebesar 38,87 persen (38,27 Km²). Kota Banjarmasin disebut sebagai Kota Seribu Sungai karena banyaknya sungai yang melintas di wilayah Kota Banjarmasin. Sungai terpanjang yang melintasi Kota Banjarmasin adalah sungai Martapura dengan panjang 25.066 meter.

Kota Banjarmasin termasuk wilayah yang beriklim tropis. Angin Muson dari arah Barat yang bertiup akibat tekanan tinggi di daratan Benua Asia melewati Samudera Hindia menyebabkan musim hujan, sedangkan tekanan tinggi di Benua Australia yang bertiup dari arah Timur adalah angin kering pada musim kemarau.

Banjarmasin Municipality is located near the mouth of the Barito River and split in two by the river Martapura. So as if Banjarmasin Municipality into 2 parts. The slope of the land between 0.13% with the composition of geology, especially the lower part is dominated by clay by insertion of fine sand and alluvium consisting of grayish black clay and soft.

Banjarmasin Municipality spacious 98.46 square km or 0.26 percent of the area of South Kalimantan Province, consists of 5 districts with 52 villages. South Banjarmasin districts is the widest districts with a percentage of 38.87 percent (38.27 Km²). Banjarmasin Municipality is referred to as a Thousand Rivers because of the many rivers that pass in Banjarmasin Municipality. The longest river that crosses Banjarmasin Municipality is Martapura river with a length of 25,066 meters.

Banjarmasin Municipality including tropical regions. Monsoon winds blowing from the West due to high pressure in the mainland continent of Asia pass through the Indian Ocean caused the rainy season, while high pressure in the continent of Australia blowing from the east is dry winds in the dry season.

GEOGRAPHY AND CLIMATE

Curah hujan pada tahun 2018 sebanyak 2.365,0 mm (lebih rendah dari tahun sebelumnya yaitu sebesar 3.226,7 mm). Curah hujan tertinggi terjadi pada bulan Desember 2018 yaitu 546,6 mm. Selain itu, jumlah hari hujan sebanyak 160 hari pada tahun 2018 atau lebih rendah jika dibandingkan dengan tahun 2017 yaitu sebanyak 247 hari hujan. Hari hujan terbanyak terjadi pada bulan Desember 2018 yaitu sebanyak 26 hari hujan.

Suhu rata-rata selama tahun 2018 sebesar 27,1 °C. Suhu tertinggi mencapai 36,0 °C pada bulan Oktober 2018. Suhu terendah adalah sebesar 16,4 °C yang terjadi pada bulan September 2018.

Rata-rata kelembaban udara selama tahun 2018 adalah sebesar 87,2%, dengan kelembaban udara tertinggi berada pada bulan Desember 2018 yaitu sebesar 97,0%. Lama penyinaran matahari pada tahun 2018 mencapai 54,4%, dengan penyinaran terlama berada pada bulan Juni 2018 sebesar 67,6% dan penyinaran paling sedikit pada bulan Februari 2018 sebesar 34,4%.

Rainfall in 2018 is 2,365.0 mm (lower than the previous year of 3,226.7 mm). The highest rainfall occurs in the month of December 2018 is 546.6 mm. In addition, total days of rain as many as 160 days in 2018, or lower if compared with the year 2017 as many as 247 days of rain. Occurred on a rainy day in December 2018 that as many as 26 days of rain.

The average temperature during 2018 amounted 27.1 °C. The highest temperature reached 36.0 °C in October 2018. The lowest temperature is at 16.4 °C which took place in September 2018.

The average humidity during 2018 amounted to 87.2%, with the highest humidity was in December 2018 in the amount of 97.0%. Solar radiation in 2018 reached 54.4%, with the longest exposure was in June 2018 amounted to 67.6% and the fastest radiation in Februari 2018 at least 34.4%.

1.1. KEADAAN GEOGRAFI/*GEOGRAPHY CONDITION*

Tabel 1.1.1. Luas Daerah Menurut Kecamatan, 2018
Table *The Area by District, 2018*

| Kecamatan/ <i>District</i> | Ibukota Kecamatan/ <i>Capital of District</i> | Luas/ <i>Area(Km²)</i> | Persentase/ <i>Percentage</i> |
|-------------------------------|--|--------------------------------------|----------------------------------|
| (1) | (2) | (3) | (4) |
| Banjarmasin Selatan | Kelayan Selatan | 38,27 | 38,87 |
| Banjarmasin Timur | Kuripan | 23,86 | 24,23 |
| Banjarmasin Barat | Pelambuan | 13,13 | 13,34 |
| Banjarmasin Tengah | Teluk Dalam | 6,66 | 6,76 |
| Banjarmasin Utara | Alalak Utara | 16,54 | 16,80 |
| Kota Banjarmasin | | 98,46 | 100,00 |

Sumber: Bagian Pemerintahan Kota Banjarmasin

Sources: Governance section of Banjarmasin Municipality

GEOGRAPHY AND CLIMATE

Tabel 1.1.2. Perbandingan Luas Wilayah Kota Banjarmasin dengan Kota Lain, 2018
Table *Comparative Area of Banjarmasin Municipality with Other Cities, 2018*

| Kota/ Municipality | Luas Wilayah/ Area (km²) |
|-------------------------------|--|
| (1) | (2) |
| Banjarmasin | 98,46 |
| Samarinda | 718,23 |
| Surabaya | 326,36 |
| Medan | 265,10 |
| Malang | 110,06 |
| Kediri | 63,40 |
| Sibolga | 10,77 |
| Pematang Siantar | 79,99 |
| Balikpapan | 771,99 |
| Tebing Tinggi | 33,99 |

Sumber: BPS Kota Banjarmasin

Sources: *Statistics of Banjarmasin Municipality*

Tabel 1.1.3. Data Kondisi Sungai Kota Banjarmasin, 2018
Table 1.1.3. Data of River Condition of Banjarmasin Municipality, 2018

| Jenis Data/ Type of Data | Lokasi/ Location | Ukuran/ Measurement (meter) |
|--|-----------------------------|--|
| (1) | (2) | (3) |
| Kedalaman Sungai Pada Saat Air Surut <i>Depth of the River at Low Tides</i> | 1. Sungai Barito | 10,00 |
| | 2. Sungai Martapura | 4,00 |
| | 3. Sungai Andai | 2,50 |
| | 4. Sungai Alalak | 2,50 |
| Ketinggian Jembatan Pada Saat Air Pasang Tinggi <i>Height of the Bridge at High Tides</i> | 1. Jembatan Merdeka | 2,75 |
| | 2. Jembatan A. Yani | 3,10 |
| | 3. Jembatan Pasar Lama | 3,50 |
| | 4. Jembatan PDAM | 2,75 |
| | 5. Jembatan Sungai Andai | 2,50 |
| | 6. Jembatan Basirih | 3,00 |
| Kondisi Kedalaman Air Yang Dapat Dilayari Ditinjau Dari Ketinggian Tiang Bebas Jembatan <i>Water Depth Condition that are Navigable in Term of the Height of the Pole-Free Bridge</i> | 1. Jembatan Antasan | 4,40 |
| | 2. Jembatan A. Yani | 4,00 |
| | 3. Jembatan Kayu Tangi | 7,50 |
| | 4. Jembatan Merdeka | 4,00 |
| | 5. Jembatan 9 November | 4,75 |
| | 6. Jembatan Sungai Andai | 3,40 |

Sumber: Dinas Perhubungan Kota Banjarmasin

Sources: Department of Transportation of Banjarmasin Municipality

GEOGRAPHY AND CLIMATE

1.2. IKLIM/CLIMATE

Tabel 1.2.1. Rata-rata Suhu dan Kelembaban Udara Menurut Bulan, 2018
Table Average Temperature and Humidity by Month, 2018

| Bulan/ Month | Suhu Udara/ Temperature (°C) | | | Kelembaban Udara/ Humidity (%) | | |
|---------------------|---------------------------------|-------------|-----------------------|-----------------------------------|-------------|-----------------------|
| | Maks/ Max | Min/ Min | Rata-Rata/ Average | Maks/ Max | Min/ Min | Rata-Rata/ Average |
| (1) | (3) | (4) | (5) | (6) | (7) | (8) |
| Januari/January | 34,0 | 23,0 | 27,1 | 96,0 | 64,0 | 87,2 |
| Februari/February | 34,4 | 21,0 | 27,1 | 96,0 | 66,0 | 88,7 |
| Maret/March | 33,6 | 21,2 | 27,3 | 96,0 | 69,0 | 88,3 |
| April/April | 34,4 | 22,0 | 28,0 | 96,0 | 66,0 | 86,3 |
| Mei/May | 35,0 | 21,2 | 27,6 | 96,0 | 66,0 | 87,9 |
| Juni/June | 34,0 | 21,4 | 26,6 | 96,0 | 63,0 | 89,6 |
| Juli/July | 34,2 | 19,2 | 26,3 | 96,0 | 66,0 | 87,6 |
| Agustus/August | 35,0 | 17,8 | 26,2 | 96,0 | 61,0 | 85,7 |
| September/September | 35,4 | 16,4 | 26,7 | 96,0 | 53,0 | 82,9 |
| Oktober/October | 36,0 | 20,2 | 27,4 | 96,0 | 51,0 | 85,8 |
| November/November | 34,8 | 20,6 | 27,6 | 96,0 | 56,0 | 87,4 |
| Desember/December | 34,2 | 21,0 | 27,0 | 97,0 | 69,0 | 88,7 |
| Rata-rata | 34,6 | 20,4 | 27,1 | 96,1 | 62,5 | 87,2 |

Sumber: Kantor BMKG Banjarbaru
Sources: BMKG Banjarbaru

Tabel 1.2.2. Rata-rata Tekanan Udara, Kecepatan Angin dan Penyinaran Matahari Menurut Bulan, 2018
Table *Average Atmospheric Pressure, Wind Velocity Municipality and Duration of Sunshine by Month, 2018*

| Bulan/ Month | Tekanan Udara/ Atmospheric Pressure (mb) | Kecepatan Angin/ Wind Velocity Municipality (knot) | Penyinaran Matahari/ Duration of Sunshine (%) |
|---------------------|--|--|--|
| (1) | (2) | (3) | (4) |
| Januari/January | - | - | 35,1 |
| Februari/February | - | - | 34,4 |
| Maret/March | - | - | 38,1 |
| April/April | - | - | 68,6 |
| Mei/May | - | - | 63,3 |
| Juni/June | - | - | 67,6 |
| Juli/July | - | - | 67,0 |
| Agustus/August | - | - | 66,6 |
| September/September | - | - | 60,7 |
| Oktober/October | - | - | 56,0 |
| November/November | - | - | 53,6 |
| Desember/December | - | - | 42,3 |
| Rata-rata | - | - | 54,4 |

Sumber: Kantor BMKG Banjarbaru
 Sources: BMKG Banjarbaru

GEOGRAPHY AND CLIMATE

Tabel 1.2.3. Jumlah Curah Hujan (mm), 2016-2018
Table Number of Rainfall (mm), 2016-2018

| Bulan/ Month | 2016 | 2017 | 2018 |
|-------------------------|--------------|----------------|----------------|
| (1) | (3) | (4) | (5) |
| Januari/January | 276 | 466,6 | 290,1 |
| Februari/February | - | 415,0 | 468,2 |
| Maret/March | 328 | 237,0 | 414,2 |
| April/April | 268 | 346,0 | 137,1 |
| Mei/May | 287 | 326,1 | 45,5 |
| Juni/June | 170 | 229,3 | 69,9 |
| Juli/July | 182 | 154,1 | 62,7 |
| Agustus/August | 80 | 103,8 | 27,8 |
| September/September | 106 | 90,5 | 64,8 |
| Oktober/October | 250 | 138,8 | 126,3 |
| November/November | - | 307,1 | 111,8 |
| Desember/December | 539 | 412,4 | 546,6 |
| Jumlah/Total | 2 486 | 3 226,7 | 2 365,0 |

Sumber: Kantor BMKG Banjarbaru
Sources: BMKG Banjarbaru

Tabel 1.2.4. Jumlah Hari Hujan, 2016-2018
Table 1.2.4. Number of Rain Days, 2016-2018

| Bulan/ Month | 2016 | 2017 | 2018 |
|---------------------|------------|------------|------------|
| (1) | (2) | (3) | (4) |
| Januari/January | 22 | 28 | 17 |
| Februari/February | - | 20 | 23 |
| Maret/March | 22 | 21 | 17 |
| April/April | 23 | 21 | 18 |
| Mei/May | 24 | 23 | 9 |
| Juni/June | 17 | 21 | 12 |
| Juli/July | 16 | 18 | 6 |
| Agustus/August | 6 | 12 | 2 |
| September/September | 18 | 13 | 5 |
| Oktober/October | 24 | 16 | 12 |
| November/November | - | 27 | 13 |
| Desember/December | 30 | 27 | 26 |
| Jumlah/Total | 202 | 247 | 160 |

Sumber: Kantor BMKG Banjarbaru
 Sources: BMKG Banjarbaru

5.477 orang
Pegawai Negeri Sipil



| | |
|-------------|-------------|
| Laki-laki | Perempuan |
| 36,3 persen | 63,7 persen |

49,5 persen bekerja sebagai guru dan TU sekolah. 14,2 persen bekerja di puskesmas

PENJELASAN TEKNIS**DESCRIPTION**

- | | |
|---|---|
| <p>1. Anggota Dewan Perwakilan Rakyat Daerah (DPRD) dipilih melalui pemilihan umum (pemilu) dan dilantik dalam masa jabatan lima tahun.</p> | <p>1. <i>The members of the Regional Representatives Council (DPRD) elected through general elections (election) and sworn in a five-year term.</i></p> |
| <p>2. Susunan pemerintahan Kota Banjarmasin periode 2014–2019 terdiri dari Walikota, Wakil Walikota, DPRD, Satuan Kerja Pemerintah Daerah, dan Instansi vertikal.</p> | <p>2. <i>The composition of the government of Banjarmasin Municipality period 2014-2019 consists of The Mayor, Deputy Mayor, Council, Local Government Unit, and vertical Agencies.</i></p> |
| <p>3. Satuan Kerja Pemerintah Daerah Kota Banjarmasin meliputi Sekretariat Daerah, Sekretariat Dewan Perwakilan Rakyat Daerah, Dinas Pendidikan, Dinas Kesehatan, Dinas Ketahanan Pangan, Pertanian dan Perikanan, Dinas Pekerjaan Umum dan Penataan Ruang, Dinas Sosial, Dinas Perdagangan dan Perindustrian, Dinas Kependudukan dan Pencatatan Sipil, Dinas Perhubungan, Dinas Kebudayaan dan Pariwisata, Dinas Perumahan dan Kawasan Pemukiman, Dinas Komunikasi, Informatika dan Statistik, Dinas Kebersihan dan Pertamanan, Dinas Pemberdayaan Perempuan dan Perlindungan Anak, Dinas Koperasi, Usaha Mikro, dan Tenaga Kerja, Dinas Kepemudaan dan Olah Raga, Badan</p> | <p><i>The Local Government Unit of Banjarmasin Municipality include Regional Secretariat, The Secretariat of The Regional Representatives Council, The Department of Education, Department of Health, Department of Food Scurity, Agriculture and Fisheries, Departement Of Public Works and Spatial Planning, Department of Social Welfare, Department of Trade and Industry, Departement of Population and Civil Registration, the Department of Transportation, Department of Culture and Tourism, Department of Housing and Settlement Region, Department of Communication, Informatics and Statistics, Department of Women’s Empowerment and Child Protection, Department of</i></p> |

GOVERNMENT

Perencanaan, Penelitian dan Pengembangan Daerah, Badan Kepegawaian, Pendidikan dan Pelatihan Daerah, Badan Kesatuan Bangsa dan Politik, Badan Pengendalian Penduduk, KB dan Pemberdayaan Masyarakat, Dinas Lingkungan Hidup, Dinas Penanaman Modal dan Pelayanan Terpadu Satu Pintu, Badan Penanggulangan Bencana Daerah, Badan Keuangan Daerah, Satuan Polisi Pamong Praja dan Pemadaman Kebakaran, Inspektorat, Dinas Perpustakaan dan Arsip, serta Sekretariat Korpri.

Cooperatives, Micro Enterprises and Employment, Department of Youth and Sports, Planning, Research and Regional Development Agency, Civil Service Agency, Education and Training, The National Unity and Politics, Official population control, family planning and community empowerment, The Environment Agency, The Agency of Capital Investment and One-door Integrated Service, Regional Disaster Management Agency, Board of Regional Finance, Civil Service Police Unit and Fire Fighting, Inspectorate, Libraries and Archives Agency, as well as the Secretariat KORPRI.

4. Instansi vertikal di Kota Banjarmasin meliputi Pengadilan Negeri, Pengadilan Agama, Kejaksaan Negeri, Kantor Pelayanan Pajak Pratama, Kantor Pelayanan Perbendaharaan Negara, Kantor Kementerian Agama, Badan Pusat Statistik, Badan Pertanahan Nasional, Badan Narkotika Nasional, Lembaga Pemasyarakatan Kelas II-A, dan Kepolisian Resort Kota Banjarmasin

4. Agencies vertical in Banjarmasin Municipality include The District Court, The Religious Courts, State Attorney, Office of Pratama Tax Service, State Treasury Service, Office of Religious Affairs, The Central Bureau of Statistics, The National Land Agency, The National Narcotics Agency, The Correctional Institution Class II-A, and Police Resort Banjarmasin.

ULASAN**DESCRIPTION****2.1. Wilayah Administratif**

Kota Banjarmasin terbentuk berdasarkan Undang-undang Nomor 27 Tahun 1959 tentang Penetapan Undang-Undang Darurat Nomor 3 Tahun 1953 tentang Pembentukan Daerah Tingkat II di Kalimantan sebagai undang-undang.

Keputusan Walikota Banjarmasin Nomor 93 Tahun 2000 tentang Penataan Daerah Kota Banjarmasin dan Pembentukan Kecamatan Banjarmasin Tengah, kemudian dikuatkan dengan Peraturan Daerah Kota Banjarmasin Nomor 2 tahun 2001 tentang Penataan Daerah Kota Banjarmasin, Kota Banjarmasin terdiri atas 5 Kecamatan, yaitu Banjarmasin Selatan, Banjarmasin Timur, Banjarmasin Barat, Banjarmasin Tengah, Banjarmasin Utara.

Pada tahun 2018, Jumlah kelurahan di Kota Banjarmasin sebanyak 52 Kelurahan yang terbagi menjadi 116 Rukun Warga (RW) dan 1.569 Rukun Tetangga (RT).

2.2. Pegawai Negeri Sipil

Jumlah Pegawai Negeri Sipil (PNS) dilingkungan Pemerintah Kota Banjarmasin pada tahun 2018 mengalami penurunan jika dibandingkan dengan tahun 2017 sebesar -5,6 persen yaitu dari 5.802 PNS pada tahun 2017 menjadi 5.477

2.1. Administrative Region

Banjarmasin Municipality formed international based on the Law No. 27 Year 1959 concerning the Stipulation Act Darurat No. 3 of 1953 concerning the Pemoformations II level regions in Kalimantan as legislation.

Mayoral Decree Banjarmasin Number 93 Year 2000 on Regional Structuring Banjarmasin and establishment District of Central Banjarmasin, later confirmed by the regional regulation Banjarmasin No. 2 of 2001 on Structuring Urban Banjarmasin, Banjarmasin Municipality consists of five districts, namely Banjarmasin South, East Banjarmasin, Banjarmasin West, Central Banjarmasin, Banjarmasin North.

In 2018, The number of villages in the Banjarmasin Municipality is 52 village which is divided into 116 citizens association and 1.569 eighborhood association.

2.2. Civil Servants

Number of Civil Servants (PNS) within Banjarmasin Municipality government in 2017 decreased compared with the 2016 at -5.6 percent that of the 5,802 civil servants in 2017 to 5,477 in 2018. The number of civil servants women still greater than

GOVERNMENT

pada tahun 2018. Jumlah PNS perempuan masih lebih besar dibandingkan PNS laki-laki yaitu sebesar 63,72 persen dari seluruh PNS.

Jika dilihat dari penempatannya, jumlah PNS Guru dan TU sekolah merupakan yang terbanyak dibandingkan yang lainnya. PNS Guru dan TU sekolah tersebut paling banyak berada pada tingkat Sekolah Dasar yaitu sebesar 49,48 persen.

2.3. Dewan Perwakilan Rakyat Daerah

Pada Tahun 2014 yang lalu telah dilangsungkan pesta rakyat yang dikenal dengan istilah Pemilihan Umum (Pemilu). Pemilu ini tidak seperti pemilu pada periode sebelumnya, tetapi dilaksanakan dengan dua tahap. Tahap pertama untuk memilih wakil rakyat di DPR, DPRD Provinsi, DPRD Kabupaten/Kota dan MPR Pusat, sedang tahap kedua untuk memilih Presiden dan Wakil Presiden secara langsung.

Jumlah Anggota DPRD Kota Banjarmasin pada tahun 2018 sebanyak 45 orang terdiri dari 37 orang laki-laki dan 8 orang perempuan yang berasal dari 11 partai politik peserta Pemilu.

2.4. Kegiatan Pemerintahan Lainnya

Beberapa kegiatan dilingkungan Pemerintah Kota Banjarmasin adalah kegiatan pelayanan terhadap masyarakat seperti pelayanan kependudukan, pela-

PNS men that is equal to 63.72 percent of all civil servants.

If viewed from the placement, the number of civil servants TU Teachers and school is the highest compared to others. PNS teachers and the school TU-yak most tires are at the elementary school level that is equal to 49.48 percent.

2.3. Regional People's Representative Assembly

In 2014 the last was held folk festival known as the General Election (Election). This election is not like elections in peri-ode before her, but carried out in two stages. The first stage of the people's representatives in Parliament, Parliament Provin-si, District/Municipal and Assembly Center, while the second phase to choose the Pre-si-den and Vice President directly.

The number of Assembly Members in Banjarmasin Municipality in 2018 as many as 45 people, consisting of 37 men and 8 women coming from 11 political parties participating in the elections

2.4. Other Government Activities

Some activities environment Banjarmasin Municipality Government is community service activities such as settlement services, pela-ministry of licensing and other

yanan perizinan dan pelayanan lainnya.

Jumlah pelayanan pembuatan Surat Keputusan Izin Mendirikan Bangunan (IMB) di Kota Banjarmasin yang diterbitkan oleh Dinas Penanaman Modal dan Pelayanan Terpadu Satu Pintu pada tahun 2018 adalah sebanyak 965. Sedangkan untuk TDP dan SIUP masing-masing sebanyak 1.904 dan 1.565.

services.

Total service manufacture Decree Building Permit (IMB) in Banjarmasin which raised by the Agency of Capital Investment and One-door Integrated Service in 2018 was as much as 965. Whereas for TDP and SIUP were 1,904 and 1,565.

<https://banjarmasinkota.bps.go.id>

2.1. WILAYAH ADMINISTRATIF/ADMINISTRATIVE AREA

Tabel 2.1.1. Jumlah Kelurahan Menurut Kecamatan, 2018
Table 2.1.1. Number of Subdistricts by District, 2018

| Kecamatan/ District | 2014 | 2015 | 2016 | 2017 | 2018 |
|--------------------------------|-------------|-------------|-------------|-------------|-------------|
| (1) | (2) | (3) | (5) | (6) | (7) |
| Banjarmasin Selatan | 12 | 12 | 12 | 12 | 12 |
| Banjarmasin Timur | 9 | 9 | 9 | 9 | 9 |
| Banjarmasin Barat | 9 | 9 | 9 | 9 | 9 |
| Banjarmasin Tengah | 12 | 12 | 12 | 12 | 12 |
| Banjarmasin Utara | 10 | 10 | 10 | 10 | 10 |
| Kota Banjarmasin | 52 | 52 | 52 | 52 | 52 |

Sumber: Bagian Pemerintahan Sekretariat Daerah Kota Banjarmasin
 Sources: Governance Section of Regional Secretariat of Banjarmasin Municipality

GOVERNMENT

Tabel 2.1.2. Jumlah Rukun Tetangga (RT) dan Rukun Warga (RW) Menurut Kecamatan, 2018
Table Number of RT and RW by District, 2018

| Kecamatan/ District | Jumlah RT/ Number of RT | Jumlah RW/ Number of RW |
|-------------------------|----------------------------|----------------------------|
| (1) | (2) | (3) |
| Banjarmasin Selatan | 337 | 25 |
| Banjarmasin Timur | 284 | 17 |
| Banjarmasin Barat | 356 | 25 |
| Banjarmasin Tengah | 256 | 26 |
| Banjarmasin Utara | 336 | 23 |
| Kota Banjarmasin | 1 569 | 116 |

Sumber: Bagian Pemerintahan Sekretariat Daerah Kota Banjarmasin

Sources: Governance Section of Regional Secretariat of Banjarmasin Municipality

2.2. SUMBER DAYA MANUSIA/*HUMAN RESOURCES*

Tabel 2.2.1. Jumlah PNS di Lingkungan Pemerintah Kota Banjarmasin Menurut Jabatan dan Jenis Kelamin, 2017-2018
Table 2.2.1. *Number of Civil Servants of Banjarmasin Municipality by Occupation and Sex, 2017-2018*

| Jenjang Eselon/ <i>Echelon</i> | 2017 | | | 2018 | | |
|--|---------------------------|-----------------------------|-------------------------|---------------------------|-----------------------------|-------------------------|
| | Laki-Laki/ <i>Male</i> | Perempuan/ <i>Female</i> | Jumlah/ <i>Total</i> | Laki-Laki/ <i>Male</i> | Perempuan/ <i>Female</i> | Jumlah/ <i>Total</i> |
| (1) | (2) | (3) | (4) | (5) | (6) | (7) |
| Fungsional Tertentu/ <i>Specific Functional</i> | - | - | - | - | - | - |
| Fungsional Umum/ <i>General Functional</i> | - | - | - | - | - | - |
| Struktural/ <i>Structural</i> : | | | | | | |
| Eselon V/5 th <i>Echelon</i> | 8 | 20 | 28 | 7 | 18 | 25 |
| Eselon IV/4 th <i>Echelon</i> | 381 | 378 | 759 | 358 | 368 | 726 |
| Eselon III/3 rd <i>Echelon</i> | 95 | 49 | 144 | 92 | 45 | 137 |
| Eselon II/2 nd <i>Echelon</i> | 31 | 1 | 32 | 27 | - | 27 |
| Eselon I/1 st <i>Echelon</i> | - | - | - | - | - | - |
| Jumlah/Total | 515 | 448 | 963 | 484 | 431 | 915 |

Sumber: Badan Kepegawaian, Pendidikan dan Pelatihan Daerah Kota Banjarmasin

Sources: Regional Human Resources Agency, Education and Training Banjarmasin Municipality

GOVERNMENT

Tabel 2.2.2. Jumlah PNS di Lingkungan Pemerintah Kota Banjarmasin Menurut Tingkat Pendidikan dan Jenis Kelamin, 2017-2018
Number of Civil Servants of Banjarmasin Municipality by Level of Education and Sex, 2017-2018

| Jenjang Eselon/ Echelon | 2017 | | | 2018 | | |
|--|--------------------|----------------------|------------------|--------------------|----------------------|------------------|
| | Laki-Laki/ Male | Perempuan/ Female | Jumlah/ Total | Laki-Laki/ Male | Perempuan/ Female | Jumlah/ Total |
| (1) | (2) | (3) | (4) | (5) | (6) | (7) |
| Sampai Dengan SD/ Up to Primary School | 48 | 3 | 51 | 38 | 3 | 41 |
| SLTP/Sederajat General/Vocational Junior High School | 38 | 5 | 43 | 35 | 4 | 39 |
| SLTA/Sederajat General/Vocational Senior High School | 489 | 649 | 1 138 | 439 | 585 | 1 024 |
| Diploma I-II/Akta I-II Diploma I-II/Akta I-II | 131 | 315 | 446 | 120 | 285 | 405 |
| Diploma III/Akta III/Sarjana Muda Diploma III/Akta III/Bachelor | 186 | 481 | 667 | 179 | 476 | 655 |
| Sarjana/Doktor/Ph.D University/Graduates | 1 235 | 2 222 | 3 457 | 1 176 | 2 137 | 3 313 |
| Jumlah/Total | 2 127 | 3 675 | 5 802 | 1 987 | 3 490 | 5 477 |

Sumber: Badan Kepegawaian, Pendidikan dan Pelatihan Daerah Kota Banjarmasin/
 Sources: Regional Human Resources Agency, Education and Training Banjarmasin Municipality

Tabel 2.2.3. Jumlah PNS di Lingkungan Pemerintah Kota Banjarmasin Menurut Golongan Kepangkatan dan Jenis Kelamin, 2017-2018
Number of Civil Servants of Banjarmasin Municipality by Hierarchy and Sex, 2017-2018

| Unit Kerja/ Organization Unit | 2017 | | | 2018 | | |
|----------------------------------|--------------------|----------------------|------------------|--------------------|----------------------|------------------|
| | Laki-laki/ Male | Perempuan/ Female | Jumlah/ Total | Laki-laki/ Male | Perempuan/ Female | Jumlah/ Total |
| (1) | (2) | (3) | (4) | (5) | (6) | (7) |
| Golongan I/Range I | 36 | 3 | 39 | 34 | 3 | 37 |
| I/A (Juru Muda) | 8 | 3 | 11 | - | - | - |
| I/B (Juru Muda Tingkat I) | 5 | - | 5 | 12 | 3 | 15 |
| I/C (Juru) | 16 | - | 16 | 6 | - | 6 |
| I/D (Juru Tingkat I) | 7 | - | 7 | 16 | - | 16 |
| Golongan II/Range II | 439 | 442 | 881 | 373 | 340 | 713 |
| II/A (Pengatur Muda) | 75 | 105 | 180 | 29 | 15 | 44 |
| II/B (Pengatur Muda Tingkat I) | 58 | 24 | 82 | 71 | 97 | 168 |
| II/C (Pengatur) | 198 | 124 | 322 | 144 | 112 | 256 |
| II/D (Pengatur Tingkat I) | 108 | 189 | 297 | 129 | 116 | 245 |
| Golongan III/Range III | 1 017 | 1 942 | 2 959 | 998 | 1977 | 2 975 |
| III/A (Penata Muda) | 223 | 554 | 777 | 230 | 548 | 778 |
| III/B (Penata Muda Tingkat I) | 230 | 330 | 560 | 208 | 356 | 564 |
| III/C (Penata) | 248 | 461 | 709 | 241 | 436 | 677 |
| III/D (Penata Tingkat I) | 316 | 597 | 913 | 319 | 637 | 956 |
| Golongan IV/Range IV | 635 | 1 288 | 1 923 | 582 | 1 170 | 1 752 |
| IV/A (Pembina) | 392 | 774 | 1166 | 329 | 589 | 918 |
| IV/B (Pembina Tingkat I) | 211 | 508 | 719 | 225 | 574 | 799 |
| IV/C (Pembina Utama Muda) | 31 | 6 | 37 | 28 | 7 | 35 |
| IV/D (Pembina Utama Madya) | 1 | - | 1 | - | - | - |
| IV/E (Pembina Utama) | - | - | - | - | - | - |
| Jumlah/Total | 2 127 | 3 675 | 5 802 | 1 987 | 3 490 | 5 477 |

Sumber: Badan Kepegawaian, Pendidikan dan Pelatihan Daerah Kota Banjarmasin/
 Sources: Regional Human Resources Agency, Education and Training Banjarmasin Municipality

GOVERNMENT

Tabel 2.2.4. Jumlah PNS di Lingkungan Pemerintah Kota Banjarmasin Menurut Dinas/Instansi Pemerintah dan Jenis Kelamin, 2018
Number of Civil Servants of Banjarmasin Municipality by Institution/Office and Sex, 2018

| Unit Kerja/ Organization Unit | Jenis Kelamin/Sex | | Jumlah/ Total |
|---|-------------------|---------------------|------------------|
| | Laki-Laki Male | Perempuan Female | |
| (1) | (2) | (3) | (4) |
| I. SEKRETARIAT DAERAH/ REGIONAL SECRETARIAT | 99 | 57 | 156 |
| II. BADAN/BOARD | | | |
| a. Badan Kepegawaian Daerah dan Diklat | 21 | 21 | 42 |
| b. Badan Perencanaan, Penelitian, dan Pengembangan Daerah | 20 | 25 | 45 |
| c. Badan Keuangan Daerah | 51 | 48 | 102 |
| d. Badan Kesatuan Bangsa dan Politik | 9 | 16 | 25 |
| e. Badan Penanggulangan Bencana Daerah | 10 | 3 | 13 |
| f. Badan Narkotika Kota Banjarmasin | | | |
| III. DINAS/DEPARTMENT | | | |
| a. Dinas Pendidikan | 85 | 75 | 160 |
| b. Dinas Kesehatan | 30 | 70 | 106 |
| c. Dinas Kependudukan dan Pencatatan Sipil | 16 | 27 | 43 |
| d. Dinas Kepemudaan dan Olahraga | 18 | 13 | 31 |
| e. Dinas Perdagangan dan Perindustrian | 39 | 17 | 56 |
| f. Dinas Koperasi, Usaha Mikro dan Tenaga Kerja | 17 | 27 | 44 |
| g. Dinas Sosial | 20 | 12 | 32 |
| h. Dinas Perhubungan | 47 | 13 | 60 |
| i. Dinas Komunikasi, Informatika, dan Statistik | 14 | 11 | 25 |
| j. Dinas Pemberdayaan Perempuan dan Perlindungan Anak | 6 | 23 | 29 |
| k. Dinas Pekerjaan Umum dan Penataan Ruang | 50 | 39 | 89 |
| l. Dinas Penanaman Modal dan PTSP | 30 | 21 | 51 |
| m. Dinas Lingkungan Hidup | 40 | 25 | 65 |
| n. Dinas Pengendalian Penduduk, KB, dan Pemberdayaan Masyarakat | 10 | 24 | 34 |
| o. Dinas Perumahan dan Kawasan Permukiman | 13 | 21 | 34 |
| p. Dinas Perpustakaan dan Arsip | 10 | 16 | 26 |
| q. Dinas Ketahanan Pangan, Pertanian, dan Perikanan | 36 | 31 | 67 |
| r. Dinas Kebudayaan dan Pariwisata | 23 | 16 | 39 |

Lanjutan Tabel/*Continued Table 2.2.4.*

| Unit Kerja/ <i>Organization Unit</i> | Jenis Kelamin/ <i>Sex</i> | | Jumlah/ <i>Total</i> |
|--|---------------------------|----------------------------|-------------------------|
| | Laki-Laki <i>Male</i> | Perempuan <i>Female</i> | |
| (1) | (2) | (3) | (4) |
| IV. UNIT KERJA LAIN/<i>OTHER WORK UNIT</i> | | | |
| a. Inspektorat | 25 | 24 | 49 |
| b. Satuan Polisi Pamong Praja dan Pemadam Kebakaran | 88 | 12 | 100 |
| c. Sekretariat DPRD | 29 | 17 | 46 |
| d. Sekretariat KPU | | | |
| V. KECAMATAN/<i>SUBDISTRICT</i> | 45 | 47 | 92 |
| VI. KELURAHAN/<i>URBAN VILLAGE</i> | 148 | 160 | 308 |
| VII. PUSKESMAS/<i>HEALTH CENTERS</i> | 154 | 624 | 778 |
| VIII. GURU DAN TU SEKOLAH/<i>Teachers and School Administration</i> | 763 | 1 947 | 2 710 |
| IX. PNS DIPEKERJAKAN PADA INSTANSI LAIN (Sekretariat KPU/BNN/RSUD) | 12 | 8 | 20 |
| Jumlah/<i>Total</i> | 1 987 | 3 490 | 5 477 |
| 2 0 1 7 | 2 127 | 3 675 | 5 802 |
| 2 0 1 6 | 2 253 | 3 848 | 6 101 |
| 2 0 1 5 | 2 859 | 4 721 | 7 580 |

Sumber: Badan Kepegawaian Daerah, Pendidikan dan Pelatihan Kota Banjarmasin

Sources: Regional Human Resources Agency, Education and Training Banjarmasin Municipality

GOVERNMENT

Tabel 2.2.5. Jumlah PNS di Lingkungan Pemerintah Kota Banjarmasin Menurut Golongan dan Unit Kerja, 2018
Number of Civil Servants of Banjarmasin Municipality by Hierarchy and Organization Unit, 2018

| Unit Kerja/ Organization Unit (1) | Golongan/Hierarchy | | | | Jumlah/ Total (6) |
|---|--------------------|-----------|------------|-----------|-------------------------|
| | I (2) | II (3) | III (4) | IV (5) | |
| I. SEKRETARIAT DAERAH/ REGIONAL SECRETARIAT | 4 | 29 | 105 | 18 | 156 |
| II. BADAN/BOARD | | | | | |
| a. Badan Kepegawaian Daerah dan Diklat | - | 6 | 31 | 5 | 42 |
| b. Badan Perencanaan, Penelitian, dan Pengembangan Daerah | 1 | 2 | 35 | 7 | 45 |
| c. Badan Keuangan Daerah | - | 23 | 73 | 6 | 102 |
| d. Badan Kesatuan Bangsa dan Politik | - | 4 | 15 | 6 | 25 |
| e. Badan Penanggulangan Bencana Daerah | - | 8 | 4 | 1 | 13 |
| f. Badan Narkotika Kota Banjarmasin | | | | | |
| III. DINAS/ DEPARTMENT | | | | | |
| a. Dinas Pendidikan | - | 18 | 79 | 63 | 160 |
| b. Dinas Kesehatan | - | 8 | 90 | 8 | 106 |
| c. Dinas Kependudukan dan Pencatatan Sipil | 1 | 9 | 25 | 8 | 43 |
| d. Dinas Kepemudaan dan Olahraga | - | 3 | 19 | 9 | 31 |
| e. Dinas Perdagangan dan Perindustrian | 1 | 15 | 33 | 7 | 56 |
| f. Dinas Koperasi, Usaha Mikro dan Tenaga Kerja | - | 2 | 34 | 8 | 44 |
| g. Dinas Sosial | - | 6 | 20 | 6 | 32 |
| h. Dinas Perhubungan | 1 | 20 | 29 | 10 | 60 |
| i. Dinas Komunikasi, Informatika, dan Statistik | - | - | 18 | 7 | 25 |
| j. Dinas Pemberdayaan Perempuan dan Perlindungan Anak | - | 3 | 19 | 7 | 29 |
| k. Dinas Pekerjaan Umum dan Penataan Ruang | - | 17 | 64 | 8 | 89 |
| l. Dinas Penanaman Modal dan PTSP | - | 3 | 39 | 9 | 51 |
| m. Dinas Lingkungan Hidup | 5 | 18 | 33 | 9 | 65 |
| n. Dinas Pengendalian Penduduk, KB, dan Pemberdayaan Masyarakat | - | 5 | 18 | 11 | 34 |
| o. Dinas Perumahan dan Kawasan Permukiman | - | 8 | 22 | 4 | 34 |
| p. Dinas Perpustakaan dan Arsip | - | 7 | 15 | 4 | 26 |
| r. Dinas Kebudayaan dan Pariwisata | 3 | 10 | 35 | 19 | 67 |

Lanjutan Tabel/*Continued Table 2.2.5.*

| Unit Kerja/ <i>Organization Unit</i> | Golongan/ <i>Hierarchy</i> | | | | Jumlah/ <i>Total</i> |
|---|----------------------------|--------------|--------------|--------------|-------------------------|
| | I | II | III | IV | |
| (1) | (2) | (3) | (4) | (5) | (6) |
| IV. UNIT KERJA LAIN/ OTHER WORK UNIT | | | | | |
| a. Inspektorat | 1 | 3 | 28 | 17 | 49 |
| b. Satuan Polisi Pamong Praja dan Pemadam Kebakaran | 2 | 69 | 25 | 4 | 100 |
| c. Sekretariat DPRD | 1 | 15 | 24 | 6 | 46 |
| d. Sekretariat KPU | | | | | |
| V. KECAMATAN/SUBDISTRICT | 2 | 17 | 64 | 9 | 92 |
| VI. KELURAHAN/URBAN VILLAGE | 4 | 47 | 247 | 10 | 308 |
| VII. PUSKESMAS/HEALTH CENTERS | 4 | 94 | 645 | 35 | 778 |
| VIII. GURU DAN TU SEKOLAH/Teachers and School Administration | 7 | 235 | 1 048 | 1 420 | 2 710 |
| IX. PNS DIPEKERJAKAN PADA INSTANSI LAIN (Sekretariat KPU/BNN/RSUD) | - | 3 | 14 | 3 | 20 |
| Jumlah / Total | 37 | 713 | 2 975 | 1 752 | 5 477 |
| 2 0 1 7 | 39 | 881 | 2 959 | 1 923 | 5 802 |
| 2 0 1 6 | 44 | 1 123 | 2 863 | 2 071 | 6 101 |
| 2 0 1 5 | 51 | 1 350 | 3 338 | 2 841 | 7 580 |

Sumber: Badan Kepegawaian, Pendidikan dan Pelatihan Daerah Kota Banjarmasin/

Sources: Regional Human Resources Agency, Education and Training Banjarmasin Municipality

GOVERNMENT

Tabel 2.2.6. Jumlah PNS di Lingkungan Pemerintah Kota Banjarmasin Menurut Jenis Kelamin dan Unit Kerja, 2018
Number of Civil Servants of Banjarmasin Municipality by Gender and Organization Unit, 2018

| Unit Kerja Organization Unit | Laki-laki Male | Perempuan Female | Jumlah Total |
|---|---------------------------|-----------------------------|-------------------------|
| (1) | (2) | (3) | (4) |
| Sekretariat Kota/ <i>Secretariat</i> | 99 | 57 | 156 |
| Dinas/ <i>Service</i> | 510 | 481 | 991 |
| Badan/ <i>Agency</i> | 114 | 113 | 227 |
| Unit Kerja Lain/ <i>Other Work Unit</i> | 142 | 53 | 195 |
| Kecamatan/ <i>Subdistrict</i> | 45 | 47 | 92 |
| Kelurahan/ <i>Urban Village</i> | 148 | 160 | 308 |
| Puskesmas / <i>Health Center</i> | 154 | 624 | 778 |
| Guru dan T U Sekolah/ <i>Teachers and School Administration</i> | 763 | 1 947 | 2 710 |
| PNS Dipekerjakan Pada Instansi Lain (Sekertariat KPU/BNN/RSUD) | 12 | 8 | 20 |
| Jumlah/Total | 1 987 | 3 490 | 5 477 |
| 2 0 1 7 | 2 127 | 3 675 | 5 802 |
| 2 0 1 6 | 2 253 | 3 848 | 6 101 |
| 2 0 1 5 | 2 859 | 4 721 | 7 580 |

Sumber: Badan Kepegawaian, Pendidikan dan Pelatihan Daerah Kota Banjarmasin
Sources: Regional Human Resources Agency, Education and Training Banjarmasin Municipality

Tabel 2.2.7. Jumlah PNS di Lingkungan Pemerintah Kota Banjarmasin yang Telah Mengikuti Diklatpim Menurut Unit Kerja, 2018
Number of Civil Servants of Banjarmasin Municipality Had Attended Leadership Training by Organization Unit, 2018

| Unit Kerja/ Organization Unit | DIKLATPIM/Leadership Training | | | | Jumlah/ Total |
|---|-------------------------------|------------|-----------|----------|------------------|
| | IV | III | II | I | |
| (1) | (2) | (4) | (5) | (6) | (7) |
| Sekretariat Kota/ Secretariat Municipality | 21 | 6 | 4 | - | 31 |
| Dinas/Service | 224 | 59 | 17 | - | 300 |
| Badan/Agency | 49 | 16 | 3 | - | 68 |
| Unit Kerja Lain/Other Work Unit | 33 | 15 | 3 | - | 51 |
| Kecamatan/Subdistrict | 29 | 4 | - | - | 33 |
| Kelurahan/Urban Village | 139 | 2 | - | - | 141 |
| Puskesmas/Health Center | 25 | - | - | - | 25 |
| Guru dan T U Sekolah/ Teachers and School Administration | 1 | - | - | - | 1 |
| PNS Dipekerjakan Pada Instansi Lain (Sekretariat KPU/BNN/RSUD) | 1 | 1 | - | - | 2 |
| Jumlah/Total | 522 | 103 | 27 | - | 652 |
| 2017 | 578 | 119 | 31 | - | 728 |
| 2016 | 647 | 128 | 33 | - | 808 |
| 2015 | 608 | 149 | 26 | - | 783 |

Sumber: Badan Kepegawaian, Pendidikan dan Pelatihan Daerah Kota Banjarmasin
 Sources: Regional Human Resources Agency, Education and Training Banjarmasin Municipality

GOVERNMENT

Tabel 2.2.8. Banyaknya PNS di Lingkungan Pemerintah Kota Banjarmasin Unit Kecamatan Menurut Golongan Kepangkatan, 2018
Number of Civil Servant of Banjarmasin Municipality per District by Hierarchy, 2018

| Kecamatan/ District | Gol I | Gol II | Gol III | Gol IV | Jumlah/ Total |
|--------------------------------|--------------|---------------|----------------|---------------|--------------------------|
| (1) | (2) | (3) | (4) | (5) | (6) |
| Banjarmasin Selatan | 1 | 13 | 68 | 3 | 85 |
| Banjarmasin Timur | - | 14 | 54 | 6 | 74 |
| Banjarmasin Barat | 2 | 13 | 55 | 3 | 73 |
| Banjarmasin Tengah | 1 | 13 | 70 | 4 | 88 |
| Banjarmasin Utara | 2 | 11 | 64 | 3 | 80 |
| Jumlah/Total | 6 | 64 | 311 | 19 | 400 |
| 2017 | 7 | 76 | 312 | 14 | 409 |
| 2016 | 7 | 119 | 330 | 16 | 472 |
| 2015 | 7 | 126 | 362 | 17 | 512 |

Sumber: Badan Kepegawaian, Pendidikan dan Pelatihan Daerah Kota Banjarmasin

Sources: Regional Human Resources Agency, Education and Training Banjarmasin Municipality

Tabel 2.2.9. Banyaknya PNS Puskesmas di Lingkungan Pemerintah Kota Banjarmasin Menurut Golongan dan Kecamatan, 2018
Number of Health Center Civil Servant of Banjarmasin Municipality per District by Hierarchy, 2018

| Kecamatan <i>District</i> | Gol I | Gol II | Gol III | Gol IV | Jumlah <i>Total</i> |
|------------------------------|----------|------------|------------|-----------|------------------------|
| (1) | (2) | (3) | (4) | (5) | (6) |
| Banjarmasin Selatan | - | 26 | 121 | 11 | 158 |
| Banjarmasin Timur | 1 | 18 | 172 | 6 | 197 |
| Banjarmasin Barat | 1 | 17 | 116 | 4 | 138 |
| Banjarmasin Tengah | - | 15 | 125 | 10 | 150 |
| Banjarmasin Utara | 2 | 18 | 111 | 4 | 135 |
| Jumlah/Total | 4 | 94 | 645 | 35 | 778 |
| 2017 | 4 | 138 | 629 | 30 | 801 |
| 2016 | 4 | 168 | 630 | 24 | 826 |
| 2015 | 4 | 234 | 599 | 14 | 851 |

Sumber: Badan Kepegawaian, Pendidikan dan Pelatihan Daerah Kota Banjarmasin

Sources: Regional Human Resources Agency, Education and Training Banjarmasin Municipality

GOVERNMENT

Tabel 2.2.10. Banyaknya PNS Guru dan TU Sekolah di Lingkungan Pemerintah Kota Banjarmasin Menurut Golongan dan Tingkat Sekolah, 2018
Number of Teacher and Administration Civil Servant of Banjarmasin Municipality by Hierarchy and Education Level, 2018

| Tingkat Sekolah Education Level | Gol I | Gol II | Gol III | Gol IV | Jumlah Total |
|--|--------------|---------------|----------------|---------------|-------------------------|
| (1) | (2) | (3) | (4) | (5) | (6) |
| TK/Kindergarten | - | 21 | 66 | 70 | 157 |
| SD/Elementary School | - | 191 | 580 | 735 | 1 506 |
| SLTP/Junior High School | 7 | 23 | 402 | 315 | 1 047 |
| SMU/High School | - | - | - | - | - |
| SMK/Vocational High School | - | - | - | - | - |
| Jumlah/Total | 7 | 235 | 1 048 | 1 120 | 2 710 |
| 2 0 1 7 | 8 | 256 | 1 066 | 1 584 | 2 914 |
| 2 0 1 6 | 8 | 341 | 1 013 | 1 723 | 3 085 |
| 2 0 1 5 | 14 | 471 | 1 434 | 2 485 | 4 404 |

Sumber: Badan Kepegawaian, Pendidikan dan Pelatihan Daerah Kota Banjarmasin
 Sources: Regional Human Resources Agency, Education and Training Banjarmasin Municipality

Tabel 2.2.11. Banyaknya PNS Guru dan TU Sekolah di Lingkungan Pemerintah Kota Banjarmasin Menurut Jenis Kelamin dan Tingkat Sekolah, 2018
Table *Number of Teacher and School Administration Civil Servant of Banjarmasin Municipality by Gender and Education Level, 2018*

| Tingkat Sekolah Education Level | Laki-laki Male | Perempuan Female | Jumlah Total |
|--|---------------------------------|-----------------------------------|-------------------------------|
| (1) | (2) | (3) | (4) |
| TK/Kindergarten | 2 | 155 | 157 |
| SD/Elementary School | 426 | 1 080 | 1 506 |
| SLTP/Junior High School | 335 | 712 | 1 047 |
| SMU/High School | - | - | - |
| SMK/Vocational High School | - | - | - |
| Jumlah/Total | 763 | 1 947 | 2 710 |
| 2 0 1 7 | 833 | 2 081 | 2 914 |
| 2 0 1 6 | 878 | 2 207 | 3 085 |
| 2 0 1 5 | 1 388 | 3 016 | 4 404 |

Sumber: Badan Kepegawaian, Pendidikan dan Pelatihan Daerah Kota Banjarmasin

Sources: Regional Human Resources Agency, Education and Training Banjarmasin Municipality

GOVERNMENT

2.3. DEWAN PERWAKILAN RAKYAT DAERAH/ THE REGIONAL HOUSE OF REPRESENTATIVE

Tabel 2.3.1. Jumlah Anggota DPRD Kota Banjarmasin menurut Partai Politik, 2018
Table Number of Parliamentarian of Regional Parliament by Political Party, 2018

| Partai Politik/ Political Party | Laki-laki/ Male | Perempuan/ Female | Jumlah/ Total |
|--|----------------------------|------------------------------|--------------------------|
| (1) | (2) | (3) | (4) |
| Partai Golongan Karya (Golkar) | 5 | 3 | 8 |
| Partai Persatuan Pembangunan (PPP) | 4 | 1 | 5 |
| Partai Demokrasi Indonesia Perjuangan (PDIP) | 5 | 0 | 5 |
| Partai Amanat Nasional (PAN) | 3 | 1 | 4 |
| Partai Demokrat (PD) | 3 | 2 | 5 |
| Partai Keadilan Sejahtera (PKS) | 4 | 0 | 4 |
| Partai Bulan Bintang (PBB) | 1 | 0 | 1 |
| Partai Kebangkitan Bangsa (PKB) | 6 | 0 | 6 |
| Partai Hati Nurani Rakyat (Hanura) | 3 | 0 | 3 |
| Partai Gerakan Indonesia Raya (Gerindra) | 2 | 1 | 3 |
| Partai Nasional Demokrat (Nasdem) | 1 | 0 | 1 |
| Jumlah/Total | 37 | 8 | 45 |

Sumber: DPRD Kota Banjarmasin

Sources: Regional Parliaments of Banjarmasin Municipality

Tabel 2.3.2. Jumlah Sidang/Rapat DPRD Kota Banjarmasin, 2015 - 2018
Table Number of DPRD Banjarmasin Meetings, 2015 - 2018

| Jenis Sidang/Rapat <i>Kind of Meeting</i> | Jumlah/Number | | | |
|--|---------------|-------------|-------------|------------|
| | 2015 (3) | 2016 (4) | 2017 (4) | 2018 |
| (1) | (3) | (4) | (4) | |
| Rapat Paripurna Dewan | 32 | 39 | 48 | 43 |
| Rapat Paripurna Istimewa Dewan | 5 | 4 | 5 | 4 |
| Rapat Paripurna Khusus | 0 | 0 | 0 | - |
| Rapat Pimpinan Dewan | 4 | 5 | 5 | 6 |
| Rapat Panitia Musyawarah | 13 | 12 | 21 | 16 |
| Rapat/Peninjauan Lapangan Komisi | | | | |
| ☞ Komisi I Rapat | 47 | 41 | 44 | 22 |
| Peninjauan Lapangan | 15 | 6 | 10 | 3 |
| ☞ Komisi II Rapat | 42 | 66 | 44 | 19 |
| Peninjauan Lapangan | 9 | 10 | 9 | 2 |
| ☞ Komisi Rapat | 29 | 39 | 41 | 31 |
| Peninjauan Lapangan | 15 | 16 | 6 | 2 |
| ☞ Komisi Rapat | 25 | 45 | 37 | 30 |
| Peninjauan Lapangan | 8 | 11 | 10 | 8 |
| Rapat Badan Anggaran | 10 | 13 | 22 | 32 |
| Rapat Panitia Khusus | 80 | 87 | 54 | 20 |
| Rapat Badan Pertimbangan Daerah | - | - | - | - |
| Rapat Badan Kehormatan | 4 | 5 | 8 | 28 |
| Rapat Panitia Legislasi | 10 | 5 | 9 | 17 |
| Jumlah/Total Rapat | 301 | 361 | 338 | 268 |
| Jumlah/Total Peninjauan Lapangan | 47 | 43 | 35 | 15 |

Sumber: DPRD Kota Banjarmasin

Sources: Regional Parliaments of Banjarmasin Municipality

GOVERNMENT

Tabel 2.3.3. Jumlah Produk DPRD Kota Banjarmasin, 2015-2018
Table Number of DPRD Banjarmasin Products, 2015-2018

| Jenis Produk/ Kind of Product | 2015 | 2016 | 2017 | 2018 |
|-----------------------------------|-----------|-----------|-----------|-----------|
| (1) | (2) | (3) | (4) | (5) |
| Surat Keputusan Pimpinan DPRD | - | - | 56 | 12 |
| Surat Keputusan Dewan | 44 | 49 | - | 38 |
| Peraturan Daerah Kota Banjarmasin | 16 | 17 | 8 | 5 |
| Peraturan Daerah Inisiatif Dewan | 3 | 2 | 4 | 10 |
| Jumlah/Total | 63 | 68 | 68 | 65 |

Sumber: DPRD Kota Banjarmasin

Sources: Regional Parliaments of Banjarmasin Municipality

Tabel 2.3.4. Daftar Peraturan Daerah Kota Banjarmasin, 2017
Table List of Region Rules of Banjarmasin Municipality, 2017

| Nomor Perda/ Number of Region Rules | Isi Perda/ Content of Region Rules | Tanggal Ditetapkan | Tanggal Diundangkan |
|---|---|--------------------|------------------------|
| (1) | (2) | (3) | (4) |
| Perda Nomor 1 | Perusahaan Umum Daerah Pasar "Baiman" Kota Banjarmasin. | 3 Januari 2017 | 4 Januari 2017 |
| Perda Nomor 2 | Pembentukan Produk Hukum Daerah. | 3 Januari 2017 | 4 Januari 2017 |
| Perda Nomor 3 | Perubahan Atas Peraturan Daerah Kota Banjarmasin Nomor 9 Tahun 2014 Tentang Ruang Terbuka Hijau Kota Banjarmasin. | 3 Januari 2017 | 4 Januari 2017 |
| Perda Nomor 4 | Pengawasan Dan Persyaratan Higiene Sanitasi Tempat Tempat Umum Dan Tempat Pengelolaan Makanan. | 3 Januari 2017 | 4 Januari 2017 |
| Perda Nomor 5 | Perlindungan Anak Terlantar. | 3 Januari 2017 | 4 Januari 2017 |
| Perda Nomor 6 | System Kesehatan Kota Banjarmasin. | 3 Januari 2017 | 4 Januari 2017 |
| Perda Nomor 7 | Retribusi Rumah Potong Hewan. | 25 Juli 2017 | 26 Juli 2017 |
| Perda Nomor 8 | Hak Keuangan Dan Administrasi Pimpinan Dan Anggota Dewan Perwakilan Rakyat Daerah. | 14 Agustus 2017 | 15 Agustus 2017 |
| Perda Nomor 9 | Pertanggung Jawaban APBD 2016. | 23 Agustus 2017 | 24 Agustus 2017 |
| Perda Nomor 10 | Pengawasan Dan Pengendalian Penjualan Minuman Beralkohol. | 14 September 2017 | 15 September 2017 |
| Perda Nomor 11 | Penambahan Penyertaan Modal Pemerintah Kota Banjarmasin Kepada Perseroan Terbatas Bank Pembangunan Daerah Kalimantan Selatan. | 14 September 2017 | 15 September 2017 |
| Perda Nomor 12 | Penambahan Penyertaan Modal Pemerintah Kota Banjarmasin Kepada Perusahaan Daerah Air Minum Bandarmasih. | 14 September 2017 | 4 Juni 2018 |
| Perda Nomor 13 | Perubahan APBD 2017 | 3 Oktober 2017 | 4 Oktober 2017 |
| Perda Nomor 14 | Tanda Daftar Usaha Pariwisata. | 27 November 2017 | 28 November 2017 |
| Perda Nomor 15 | Pencabutan Atas Peraturan Daerah Kota Banjarmasin Nomor 10 Tahun 2012 Tentang Penyelenggaraan Izin Gangguan Kota Banjarmasin. | 27 November 2017 | 28 November 2017 |
| Perda Nomor 16 | Perubahan Atas Peraturan Daerah Kota Banjarmasin Nomor 10 Tahun 2011 Tentang Pajak Hiburan. | 13 Desember 2017 | 14 Desember 2017 |
| Perda Nomor 17 | APBD 2018. | 29 Desember 2017 | 29 Desember 2017 |

Sumber: DPRD Kota Banjarmasin

Sources: Regional Parliaments of Banjarmasin Municipality

GOVERNMENT

Tabel 2.3.5. Jumlah Anggota DPRD Menurut Pendidikan Terakhir dan Jenis Kelamin, 2018
Table *Number of Parliamentarian of Regional Parliament by Last Education and Sex, 2018*

| Pendidikan Terakhir/ Last Education | Laki-laki/ Male | Perempuan/ Female | Jumlah/ Total |
|--|----------------------------|------------------------------|--------------------------|
| (1) | (2) | (3) | (4) |
| < SLTA | - | - | - |
| SLTA | 4 | 1 | 5 |
| D1 - D3 | - | - | - |
| S1 | 27 | 5 | 32 |
| S2 - S3 | 6 | 2 | 8 |
| Jumlah/Total | 37 | 8 | 45 |

Sumber: DPRD Kota Banjarmasin

Sources: Regional Parliaments of Banjarmasin Municipality

2.4. KEGIATAN PEMERINTAHAN LAINNYA/*OTHER GOVERNMENT ACTIVITY*

Tabel 2.4.1. Jumlah Perizinan Yang Dikelola Dinas Penanaman Modal dan Pelayanan Terpadu Satu Pintu Kota Banjarmasin, 2018
Table *Number of Licensed Managed by Department of Investment and One-Door Integrated Services in Banjarmasin Municipality, 2018*

| Bulan/ Month | SKTU | | | Jumlah/ Total |
|---------------------|--------------|--------------|--------------|------------------|
| | Perorangan | CV | PT | |
| (1) | (2) | (3) | (4) | (5) |
| Januari/January | 207 | 281 | 224 | 712 |
| Februari/February | 175 | 222 | 195 | 592 |
| Maret/March | 195 | 230 | 204 | 629 |
| April/April | 190 | 215 | 203 | 608 |
| Mei/May | 176 | 154 | 209 | 539 |
| Juni/June | 70 | 92 | 108 | 270 |
| Juli/July | 169 | 185 | 238 | 592 |
| Agustus/August | 147 | 153 | 210 | 510 |
| September/September | 151 | 132 | 200 | 483 |
| Oktober/October | 170 | 141 | 198 | 509 |
| November/November | 173 | 139 | 213 | 525 |
| Desember/December | 112 | 138 | 168 | 418 |
| Jumlah/Total | 1 935 | 2 082 | 2 370 | 6 387 |

GOVERNMENT

Lanjutan Tabel/Continued Table 2.4.1.

| Bulan/ Month | Dinas Perdagangan dan Perindustrian | | | | | Jumlah/ Total |
|-------------------------|--|--------------|------------|------------|------------|--------------------------|
| | TDP | SIUP | IUI | TDI | TDG | |
| (1) | (6) | (7) | (8) | (9) | (10) | (11) |
| Januari/January | 190 | 155 | 0 | 0 | 0 | 345 |
| Februari/February | 163 | 144 | 0 | 0 | 0 | 307 |
| Maret/March | 221 | 172 | 0 | 0 | 0 | 393 |
| April/April | 189 | 150 | 1 | 2 | 0 | 342 |
| Mei/May | 157 | 126 | 1 | 4 | 0 | 288 |
| Juni/June | 66 | 51 | 0 | 0 | 0 | 117 |
| Juli/July | 172 | 102 | 0 | 0 | 0 | 274 |
| Agustus/August | 162 | 142 | 0 | 0 | 0 | 304 |
| September/September | 121 | 126 | 5 | 0 | 0 | 252 |
| Oktober/October | 192 | 173 | 3 | 0 | 0 | 368 |
| November/November | 137 | 123 | 0 | 0 | 0 | 260 |
| Desember/December | 134 | 101 | 1 | 0 | 0 | 236 |
| Jumlah/Total | 1 904 | 1 565 | 11 | 6 | 0 | 3 486 |

Lanjutan Tabel/*Continued Table 2.4.1.*

| Bulan <i>Month</i> | Dinas PU dan Penataan Ruang | | | | | | Jumlah/ <i>Total</i> |
|-----------------------------|-----------------------------|-----------------|------------|-----------|----------|------------|-------------------------|
| | Reklame | Reklame Kain | IMB | Prinsip | Lokasi | IUJK | |
| (1) | (12) | (13) | (14) | (15) | (16) | (17) | (18) |
| Januari/ <i>January</i> | 98 | 25 | 95 | 6 | 0 | 12 | 236 |
| Februari/ <i>February</i> | 60 | 24 | 112 | 7 | 0 | 17 | 220 |
| Maret/ <i>March</i> | 79 | 24 | 80 | 6 | 0 | 27 | 216 |
| April/ <i>April</i> | 82 | 42 | 85 | 1 | 1 | 31 | 242 |
| Mei/ <i>May</i> | 71 | 37 | 67 | 5 | 0 | 29 | 209 |
| Juni/ <i>June</i> | 57 | 35 | 47 | 0 | 0 | 14 | 153 |
| Juli/ <i>July</i> | 87 | 48 | 93 | 0 | 0 | 26 | 254 |
| Agustus/ <i>August</i> | 56 | 48 | 77 | 3 | 0 | 15 | 199 |
| September/ <i>September</i> | 48 | 50 | 92 | 4 | 0 | 26 | 220 |
| Oktober/ <i>October</i> | 83 | 50 | 114 | 7 | 1 | 30 | 285 |
| November/ <i>November</i> | 85 | 37 | 48 | 3 | 0 | 23 | 196 |
| Desember/ <i>December</i> | 77 | 38 | 55 | 1 | 0 | 11 | 182 |
| Jumlah/<i>Total</i> | 883 | 458 | 965 | 43 | 2 | 261 | 2 612 |

GOVERNMENT

Lanjutan Tabel/*Continued Table 2.4.1.*

| Bulan <i>Month</i> | Dinas Perhubungan | | | BLH | Dinas Kominfo dan Statistik |
|-----------------------------|----------------------------|--------------------|-------------------------|--------------------|--|
| | Trayek Angkutan Umum | Angkutan Barang | Jumlah/ <i>Total</i> | Gangguan HO/POO | Usaha Media Elektronik Informatika Komunikasi |
| (1) | (19) | (20) | (21) | (22) | (23) |
| Januari/ <i>January</i> | 0 | 1 | 1 | - | 8 |
| Februari/ <i>February</i> | 3 | 0 | 3 | - | 4 |
| Maret/ <i>March</i> | 2 | 0 | 2 | - | 1 |
| April/ <i>April</i> | 2 | 0 | 2 | - | 12 |
| Mei/ <i>May</i> | 0 | 1 | 1 | - | 0 |
| Juni/ <i>June</i> | 0 | 0 | 0 | - | 0 |
| Juli/ <i>July</i> | 0 | 1 | 1 | - | 7 |
| Agustus/ <i>August</i> | 0 | 0 | 0 | - | 0 |
| September/ <i>September</i> | 0 | 0 | 0 | - | 4 |
| Oktober/ <i>October</i> | 0 | 0 | 0 | - | 3 |
| November/ <i>November</i> | 1 | 0 | 1 | - | 4 |
| Desember/ <i>December</i> | 0 | 1 | 1 | - | 5 |
| Jumlah/<i>Total</i> | 8 | 4 | 12 | - | 48 |

Lanjutan Tabel/*Continued Table 2.4.1.*

| Bulan <i>Month</i> | Dinas Ke- budayaan dan Pariwisata | Dinas Kesehatan | | |
|-----------------------------|---|-----------------|-----------|-------------------------|
| | Kepariwisataan | Toko Obat | Puskesmas | Jumlah/ <i>Total</i> |
| (1) | (24) | (25) | (26) | (27) |
| Januari/ <i>January</i> | 37 | 0 | 0 | 37 |
| Februari/ <i>February</i> | 34 | 0 | 0 | 34 |
| Maret/ <i>March</i> | 48 | 1 | 0 | 49 |
| April/ <i>April</i> | 36 | 2 | 0 | 38 |
| Mei/ <i>May</i> | 34 | 0 | 0 | 34 |
| Juni/ <i>June</i> | 30 | 0 | 0 | 30 |
| Juli/ <i>July</i> | 67 | 0 | 0 | 67 |
| Agustus/ <i>August</i> | 44 | 0 | 0 | 44 |
| September/ <i>September</i> | 18 | 2 | 0 | 20 |
| Oktober/ <i>October</i> | 48 | 3 | 0 | 51 |
| November/ <i>November</i> | 40 | 0 | 0 | 40 |
| Desember/ <i>December</i> | 48 | 0 | 0 | 48 |
| Jumlah/<i>Total</i> | 484 | 8 | 0 | 492 |

Sumber: Dinas Penanaman Modal dan Pelayanan Terpadu Satu Pintu

Sources: Department of Investment and One-Door Integrated Services

GOVERNMENT

Tabel 2.4.2. Jumlah Temuan Dalam Pemeriksaan Reguler Inspektorat Kota Banjarmasin, 2018
Table *Number of Cases Found in Regular Inspection of Inspectorate of Banjarmasin Municipality, 2018*

| Bidang/ Section | Jumlah/ Total | Jumlah Rekomendasi/ Number of Recomendation | Temuan Ditindaklanjuti Actionable Cases | | |
|---------------------|------------------|--|--|--------------------|---------------------------|
| | | | Selesai/ Finished | Proses/ Process | Belum/ Unfin- ished |
| (1) | (2) | (3) | (4) | (5) | (6) |
| IRBANWIL I | | | | | |
| Pemeriksaan Reguler | 15 | 65 | - | - | 1 |
| Tujuan Tertentu | 9 | 36 | - | - | 1 |
| IRBANWIL II | | | | | |
| Pemeriksaan Reguler | 7 | 27 | - | - | 1 |
| Tujuan Tertentu | 16 | 43 | - | - | 11 |
| IRBANWIL III | | | | | |
| Pemeriksaan Reguler | 14 | 61 | - | - | - |
| Tujuan Tertentu | 10 | 36 | - | - | 3 |
| IRBANWIL IV | | | | | |
| Pemeriksaan Reguler | - | - | - | - | - |
| Tujuan Tertentu | - | - | - | - | - |
| Jumlah/Total | 71 | 268 | - | - | 17 |

Sumber: Inspektorat Kota Banjarmasin
 Sources: *Inspectorate of Banjarmasin Municipality*

Tabel 2.4.3. Jumlah Permohonan Akta Kelahiran dan Akta Perkawinan, 2017
Table 2.4.3. Number of Requestments of Birth and Wedding Certificate, 2017

| Bulan/ Month | Akta Kelahiran/ Birth Certificate | | | Akta Perkawinan/ Wedding Certificate | | |
|---------------------|--------------------------------------|------------------------|------------------|---|------------------------|------------------|
| | Umum/ General | Istimewa/ Preferred | Jumlah/ Total | Umum/ General | Istimewa/ Preferred | Jumlah/ Total |
| (1) | (2) | (3) | (4) | (5) | (6) | (7) |
| Januari/January | 339 | 1 159 | 1 498 | 4 | 2 | 6 |
| Februari/February | 327 | 1 334 | 1 661 | 10 | 2 | 12 |
| M a r e t/M a r c h | 523 | 1 256 | 1 779 | 12 | 2 | 14 |
| A p r i l/A p r i l | 283 | 1 187 | 1 470 | 5 | 3 | 8 |
| M e i/M a y | 458 | 1 162 | 1 620 | 9 | 2 | 11 |
| J u n i/J u n e | 276 | 656 | 932 | 5 | 3 | 8 |
| J u l i/J u l y | 465 | 1 573 | 2 038 | 13 | 4 | 17 |
| Agustus/August | 445 | 1 776 | 2 221 | 10 | 3 | 13 |
| September/September | 333 | 1 499 | 1 832 | 14 | 4 | 18 |
| Oktober/October | 395 | 1 980 | 2 375 | 12 | 2 | 14 |
| November/November | 334 | 2 312 | 2 646 | 8 | 5 | 13 |
| Desember/December | 296 | 5 306 | 5 602 | 11 | 0 | 11 |
| Jumlah/Total | 4 474 | 21 200 | 25 674 | 113 | 32 | 145 |
| 2 0 1 6 | 4 057 | 13 358 | 17 415 | 101 | 42 | 142 |
| 2 0 1 5 | 4 286 | 2 119 | 6 405 | 105 | 35 | 140 |
| 2 0 1 4 | 5 124 | 8 758 | 13 882 | 100 | 33 | 133 |

Sumber: Dinas Kependudukan dan Pencatatan Sipil Kota Banjarmasin

Sources: Department of Population and Civil Registration Banjarmasin Municipality

GOVERNMENT

Tabel 2.4.4. Jumlah Akta Perkawinan dan Perceraian, 2017
Table Number of Wedding and Divorces Certificate, 2017

| Bulan/ Month | Perkawinan/ Marriage | Perceraian/ Divorces |
|-------------------------|---------------------------------|---------------------------------|
| (1) | (2) | (3) |
| Januari/January | 6 | 1 |
| Februari/February | 12 | 1 |
| Maret/March | 14 | 3 |
| April/April | 8 | 2 |
| Mei/May | 11 | 2 |
| Juni/June | 8 | 1 |
| Juli/July | 17 | 3 |
| Agustus/August | 13 | 1 |
| September/September | 18 | 2 |
| Oktober/October | 14 | 2 |
| November/November | 13 | 3 |
| Desember/December | 11 | 0 |
| Jumlah/Total | 145 | 21 |
| 2016 | 142 | 25 |
| 2015 | 140 | 31 |
| 2014 | 133 | 23 |

Sumber: Dinas Kependudukan dan Pencatatan Sipil Kota Banjarmasin
Sources: Department of Population and Civil Registration Banjarmasin Municipality

Tabel 2.4.5. Jumlah Pelayanan Akta Menurut Jenis per Bulan, 2017
Table 2.4.5. Number of Certificate Services by Kind of per Month, 2017

| Bulan/ Month | Kelahiran/ Birth | | | Perkawinan Marriage | | |
|---------------------|---------------------|------------------------|------------------|------------------------|------------------------|------------------|
| | Umum/ General | Istimewa/ Preferred | Jumlah/ Total | Umum/ General | Istimewa/ Preferred | Jumlah/ Total |
| (1) | (2) | (3) | (4) | (5) | (6) | (7) |
| Januari/January | 339 | 1 159 | 1 498 | 4 | 2 | 6 |
| Februari/February | 327 | 1 334 | 1 661 | 10 | 2 | 12 |
| Maret/March | 523 | 1 256 | 1 779 | 12 | 2 | 14 |
| April/April | 283 | 1 187 | 1 470 | 5 | 3 | 8 |
| Mei/May | 458 | 1 162 | 1 620 | 9 | 2 | 11 |
| Juni/June | 276 | 656 | 932 | 5 | 3 | 8 |
| Juli/July | 465 | 1 573 | 2 038 | 13 | 4 | 17 |
| Agustus/August | 445 | 1 776 | 2 221 | 10 | 3 | 13 |
| September/September | 333 | 1 499 | 1 832 | 14 | 4 | 18 |
| Oktober/October | 395 | 1 980 | 2 375 | 12 | 2 | 14 |
| November/November | 334 | 2 312 | 2 646 | 8 | 5 | 13 |
| Desember/December | 296 | 5 306 | 5 602 | 11 | 0 | 11 |
| Jumlah/Total | 4 474 | 21 200 | 25 674 | 113 | 32 | 145 |

GOVERNMENTLanjutan Tabel/*Continued Table 2.4.5.*

| Bulan/ Month | Perceraian/ Divorce | | | Kematian/ Death | | |
|-----------------------------|------------------------|------------------------|------------------|--------------------|------------------------|------------------|
| | Umum/ General | Istimewa/ Preferred | Jumlah/ Total | Umum General | Istimewa/ Preferred | Jumlah/ Total |
| (1) | (8) | (9) | (10) | (11) | (12) | (13) |
| Januari/ <i>January</i> | 0 | 1 | 1 | 7 | 6 | 13 |
| Februari/ <i>February</i> | 0 | 1 | 1 | 5 | 11 | 16 |
| Maret/ <i>March</i> | 0 | 3 | 3 | 15 | 18 | 33 |
| April/ <i>April</i> | 1 | 1 | 2 | 21 | 15 | 36 |
| Mei/ <i>May</i> | 2 | 0 | 2 | 19 | 22 | 41 |
| Juni/ <i>June</i> | 0 | 1 | 1 | 23 | 9 | 32 |
| Juli/ <i>July</i> | 1 | 2 | 3 | 42 | 26 | 68 |
| Agustus/ <i>August</i> | 0 | 1 | 1 | 37 | 20 | 57 |
| September/ <i>September</i> | 2 | 0 | 2 | 40 | 23 | 63 |
| Oktober/ <i>October</i> | 2 | 0 | 2 | 48 | 24 | 72 |
| November/ <i>November</i> | 1 | 2 | 3 | 44 | 16 | 60 |
| Desember/ <i>December</i> | 0 | 0 | 0 | 31 | 17 | 48 |
| Jumlah/<i>Total</i> | 9 | 12 | 21 | 332 | 207 | 539 |

Lanjutan Tabel/*Continued Table 2.4.5.*

| Bulan/ Month | Pengesahan/ Legalization | Pengakuan Anak/ Confession of Children | Adopsi Anak/ Adoption of Children |
|-----------------------------|-------------------------------------|---|--|
| (1) | (14) | (15) | (16) |
| Januari/ <i>January</i> | 0 | 2 | 0 |
| Februari/ <i>February</i> | 1 | 2 | 0 |
| Maret/ <i>March</i> | 0 | 1 | 0 |
| April/ <i>April</i> | 2 | 0 | 0 |
| Mei/ <i>May</i> | 0 | 5 | 0 |
| Juni/ <i>June</i> | 2 | 2 | 0 |
| Juli/ <i>July</i> | 1 | 0 | 0 |
| Agustus/ <i>August</i> | 0 | 13 | 0 |
| September/ <i>September</i> | 0 | 4 | 0 |
| Oktober/ <i>October</i> | 0 | 11 | 0 |
| November/ <i>November</i> | 4 | 6 | 0 |
| Desember/ <i>December</i> | 0 | 7 | 0 |
| Jumlah/<i>Total</i> | 10 | 53 | 0 |

GOVERNMENTLanjutan Tabel/*Continued Table 2.4.5.*

| Bulan/ Month | Perubahan Nama/ Change of Name | Kutipan Kedua/ Second Excerpt | Pembetulan Akta/ Certificate Revisi |
|-----------------------------|---|--|--|
| (1) | (17) | (18) | (19) |
| Januari/ <i>January</i> | 35 | 29 | 47 |
| Februari/ <i>February</i> | 31 | 22 | 39 |
| Maret/ <i>March</i> | 28 | 17 | 34 |
| April/ <i>April</i> | 32 | 21 | 43 |
| Mei/ <i>May</i> | 40 | 25 | 32 |
| Juni/ <i>June</i> | 18 | 22 | 35 |
| Juli/ <i>July</i> | 20 | 36 | 52 |
| Agustus/ <i>August</i> | 40 | 38 | 30 |
| September/ <i>September</i> | 39 | 49 | 30 |
| Oktober/ <i>October</i> | 49 | 42 | 34 |
| November/ <i>November</i> | 46 | 25 | 58 |
| Desember/ <i>December</i> | 61 | 30 | 91 |
| Jumlah/<i>Total</i> | 439 | 30 | 525 |

Sumber: Dinas Kependudukan dan Pencatatan Sipil Kota Banjarmasin

Sources: *Department of Population and Civil Registration Banjarmasin Municipality*

Tabel 2.4.6. Jumlah Pelayanan Non Akta Menurut Jenis per Bulan, 2017
Table *Number of Non Certificate Services by Kind per Month, 2017*

| Bulan/ Month | Srt Izin Kawin/ Marriage Lisence | SKKL | Pengantar ke Gereja/ Escort to the Church |
|---------------------|-------------------------------------|------------|--|
| (1) | (2) | (3) | (4) |
| Januari/January | - | 30 | - |
| Februari/February | - | 28 | - |
| Maret/March | - | 30 | - |
| April/April | - | 26 | - |
| Mei/May | - | 37 | - |
| Juni/June | - | 30 | - |
| Juli/July | - | 36 | - |
| Agustus/August | - | 26 | - |
| September/September | - | 28 | - |
| Oktober/October | - | 27 | - |
| November/November | - | 23 | - |
| Desember/December | - | 20 | - |
| Jumlah/Total | - | 341 | - |

GOVERNMENTLanjutan Tabel/*Continued Table 2.4.6.*

| Bulan/ Month | Pelaporan ke Luar Negeri/ Reporting to the State | Pengantar ke PN/ Escort to the PN | Kartu Keluarga/ Family Card |
|-----------------------------|---|--|--|
| (1) | (5) | (6) | (7) |
| Januari/ <i>January</i> | 0 | - | 3 935 |
| Februari/ <i>February</i> | 1 | - | 4 289 |
| M a r e t/ <i>March</i> | 8 | - | 4 149 |
| A p r i l/ <i>April</i> | 2 | - | 3 724 |
| M e i/ <i>May</i> | 3 | - | 4 064 |
| J u n i/ <i>June</i> | 1 | - | 3 426 |
| J u l i/ <i>July</i> | 3 | - | 4 924 |
| Agustus/ <i>August</i> | 1 | - | 124 |
| September/ <i>September</i> | 5 | - | 33 |
| Oktober/ <i>October</i> | 5 | - | 2 540 |
| November/ <i>November</i> | 6 | - | 6 002 |
| Desember/ <i>December</i> | 2 | - | 7 346 |
| Jumlah/<i>Total</i> | 37 | - | 44 556 |

Sumber: Dinas Kependudukan dan Pencatatan Sipil Kota Banjarmasin

Sources: Department of Population and Civil Registration Banjarmasin Municipality

Tabel 2.4.7. Jumlah Organisasi yang Terdaftar Pada Badan Kesatuan Bangsa dan Politik Menurut Jenis Organisasi, 2018
Number of Registered Organizations In Kesbangpol Board By Type of Organization, 2018

| Jenis Organisasi/ Kind of Organization (1) | Jumlah/ Total (2) |
|---|-------------------------|
| Partai Politik/ <i>Political Party</i> | 19 |
| Partai Politik Peserta Pemilu/ <i>Political Parties Party Election</i> | 12 |
| Kerukunan/Paguyuban/ <i>Harmony/Circle of Friends</i> | 3 |
| Organisasi Wanita/ <i>Organization for Women</i> | 3 |
| Organisasi Keagamaan/ <i>Religious Organizations</i> | 8 |
| Organisasi Pemuda/ <i>Youth organizations</i> | 2 |
| Organisasi Profesi dan Kemasyarakatan/ <i>Professional Organizations and Society</i> | 2 |
| Organisasi Sosial/ <i>Social organizations</i> | 3 |
| Lembaga Swadaya Masyarakat/ <i>Non-Governmental Organizations</i> | 2 |
| Barisan Pemadam Kebakaran/ <i>Rows of Fire</i> | 2 |
| Jumlah/Total | 56 |

Sumber: Badan Kesatuan Bangsa dan Politik Kota Banjarmasin
 Sources: National Unity and Politics Agency Banjarmasin Municipality

GOVERNMENT

Tabel 2.4.8. Jumlah Proyek dan Anggaran Penataan Sungai Menurut Jenis Kegiatan, 2017
Table Number of Projects and Budget of Rivers Structuring by Kind of Activity, 2017

| Kegiatan/ Activity | Jumlah Proyek*/ Number of Projects* | Anggaran**/ Budget** (Rp) | Sumber Dana/ Source of fund |
|--|--|---------------------------------|--------------------------------------|
| (1) | (2) | (3) | (4) |
| Normalisasi Sungai Kecil <i>Normalization of small river</i> | 22 | 6 394 430 000 | APBD |
| Normalisasi Sungai Besar <i>Normalization of big river</i> | 15 | 5 463 753 000 | APBD |
| Pembangunan Saluran Drainase <i>Contruction of drainage channel</i> | 22 | 6 032 113 000 | APBD |
| Rehabilitasi/Pemeliharaan Saluran Drainase/Gorong-gorong <i>Rehabilitation/Maintenance drainage channels</i> | 75 | 11 687 750 000 | APBD |
| Rehab/Pemeliharaan Sungai Kecil <i>Maintenance of small river</i> | 49 | 5 559 840 100 | APBD |
| Rehab/Pemeliharaan Sungai Besar <i>Maintenance of big river</i> | 31 | 4 712 812 000 | APBD |
| Revitalisasi dan Penataan Bantaran Sungai Martapura <i>Revitalizing and structure of river plate Martapura</i> | 8 | 17 716 349 000 | APBD |
| Jumlah/Total | 222 | 57 567 047 100 | |

Keterangan: * Proyek/kegiatan yang terealisasi untuk TA 2017 dan 2016

** Anggaran yang terealisasi untuk kegiatan TA 2017 dan 2016 (Pekerjaan Fisik)

Sumber: Dinas Pekerjaan Umum dan Penataan Ruang Kota Banjarmasin

Sources: Departement Of Public Works and Spatial Planning Region Banjarmasin

Tabel 2.4.9. Luas Wilayah dan Jumlah Titik Lokasi Pemukiman Kumuh Menurut Kecamatan, 2018
Table *Area and Number of Point Location of Slum Area by District, 2018*

| Kecamatan/ District | Jumlah Titik Lokasi/ Number of Point Location (Kelurahan) | Luas Wilayah/ Area (Ha) |
|-------------------------|---|----------------------------|
| (1) | (2) | (3) |
| Banjarmasin Selatan | 10 | 37,81 |
| Banjarmasin Timur | 8 | 22,2 |
| Banjarmasin Barat | 6 | 10,01 |
| Banjarmasin Tengah | 10 | 9,84 |
| Banjarmasin Utara | 8 | 37,97 |
| Kota Banjarmasin | 42 | 117,83 |

Sumber: Dinas Perumahan dan Kawasan Permukiman Kota Banjarmasin
 Sources: Department of Housing and Settlement Region Banjarmasin

GOVERNMENT

Tabel 2.4.10. Capaian Kegiatan Operasional Kehumasan Menurut Jenis Kegiatan, 2017
Table Achievement Activity of Public Relations by Kind of Activity, 2017

| No (1) | Jenis Kegiatan <i>Type of Activitiy</i> (2) | Capaian Kegiatan <i>Achievement Activity*</i> (3) |
|-----------|---|---|
| 1 | Program Pelayanan Administrasi Perkantoran | |
| | - Kegiatan Rapat-rapat Koordinasi dan Konsultasi ke Luar Daerah | 75,67% |
| | - Kegiatan Penunjang Kegiatan Pelayanan Administrasi Perkantoran | 81,95% |
| 2 | Program Optimalisasi Pemanfaatan Teknologi Informasi | |
| | - Kegiatan Pemasarakatan Hasil-hasil Pembangunan Melalui Media Cetak dan Elektronik | 81,44% |

Keterangan: * Capaian dalam persentase


Sumber: Bagian Humas dan Protokol Setda Kota Banjarmasin.

Sources: *The Public Relations and Protocol Secretary of the Banjarmasin Municipality*

2018

Kecamatan dengan kepadatan penduduk tertinggi adalah **Kecamatan Banjarmasin Tengah**, yaitu **14.358** penduduk/Km².


Kecamatan dengan kepadatan penduduk terendah adalah **Kecamatan Banjarmasin Selatan**, yaitu **4.277** penduduk/Km².



2017

692.973

penduduk



2018

700.869

penduduk

PENJELASAN TEKNIS

1. Sumber utama data kependudukan adalah sensus penduduk yang dilaksanakan setiap sepuluh tahun sekali. Sensus penduduk telah dilaksanakan sebanyak enam kali sejak Indonesia merdeka, yaitu tahun 1961, 1971, 1980, 1990, 2000, dan 2010. Di dalam sensus penduduk, pencacahan dilakukan terhadap seluruh penduduk yang berdomisili di wilayah teritorial Banjarmasin termasuk warga negara asing kecuali anggota korps diplomatik negara sahabat beserta keluarganya. Metode pengumpulan data dalam sensus dilakukan dengan wawancara antara petugas sensus dengan responden dan juga melalui *e-census*. Pencatatan penduduk menggunakan konsep usual residence, yaitu konsep di mana penduduk biasa bertempat tinggal. Bagi penduduk yang bertempat tinggal tetap dicacah di mana mereka biasa tinggal, sedangkan untuk penduduk yang tidak bertempat tinggal tetap dicacah di tempat di mana mereka ditemukan petugas sensus pada malam 'Hari Sensus'. Termasuk penduduk yang tidak bertempat tinggal tetap adalah tuna wisma, awak kapal

TECHNICAL NOTES

1. *The main source of demographic data is population census, which is conducted every ten years. Population Census has been conducted six times since Indonesia's independence: 1961, 1971, 1980, 1990, 2000, and 2010. The population census enumerates all residents who domicile in the entire territory of Indonesia including foreign citizens except the diplomatic corps members and their families. The method of data collection in a population census involves interviewing respondents and conducting e-census. Enumeration of the population uses the concept of "usual residence", which is the concept of "places where people usually live". De jure was applied to the permanent residents, while de facto was applied to non-permanent residents. The permanent residents were enumerated in place where they normally live, the non-permanent residents were enumerated where they were found by the enumerators, on the night of 'Census Date'. The non permanent residents include homeless people, ship crew, boat people, remote area community, and internally displaced*

POPULATION AND EMPLOYMENT

berbendera Indonesia, penghuni perahu/rumah apung, masyarakat terpencil/terasing, dan pengungsi. Bagi mereka yang mempunyai tempat tinggal tetap dan sedang bepergian ke luar wilayah lebih dari enam bulan, tidak dicacah di tempat tinggalnya, tetapi dicacah di tempat tujuannya. Untuk tahun yang tidak dilaksanakan sensus penduduk, data kependudukan diperoleh dari hasil proyeksi penduduk. Proyeksi penduduk merupakan suatu perhitungan ilmiah yang didasarkan pada asumsi dari komponen-komponen perubahan penduduk, yaitu kelahiran, kematian, dan migrasi. Proyeksi penduduk Kota Banjarmasin menggunakan data dasar penduduk hasil SP2010.

2. **Penduduk Kota Banjarmasin** adalah semua orang yang berdomisili di wilayah teritorial Kota Banjarmasin selama 6 bulan atau lebih dan atau mereka yang berdomisili kurang dari 6 bulan tetapi bertujuan menetap.
3. **Laju pertumbuhan penduduk** adalah angka yang menunjukkan persentase penambahan penduduk dalam jangka waktu tertentu.

persons. Those who had permanent residence and had been travelling away from their home for six months or more were not enumerated in their permanent place, but in the place where they were during the census.

For the periods where the population census is not conducted, population projection is done to estimate population during those years. The population projection is an estimate based on the demographic components, such as birth, death, and migration. Indonesia's 2010–2035 population projection used the 2010 Population Census as the base population.

2. **The population of Banjarmasin** are all residents of the entire territory of Banjarmasin who have stayed for six months or longer, and those who intended to stay more than six months even though their length of stay is less than six months.
3. **The growth rate of population** is the number that show percentage of population growth within a specified period.

- | | |
|--|--|
| <p>4. Kepadatan penduduk adalah rasio banyaknya penduduk per kilometer persegi.</p> | <p>4. Population density is ratio of population per square kilometer.</p> |
| <p>5. Rasio jenis kelamin adalah perbandingan antara penduduk laki-laki dan penduduk perempuan pada suatu wilayah dan waktu tertentu. Biasanya dinyatakan dengan banyaknya penduduk laki-laki untuk 100 penduduk perempuan.</p> | <p>5. Sex ratio is the ratio of males population to females population in a given area and time, usually expressed as the number of males for every 100 females.</p> |
| <p>6. Distribusi penduduk adalah pola persebaran penduduk di suatu wilayah, baik berdasarkan batas-batas geografis maupun berdasarkan batas-batas administrasi pemerintahan.</p> | <p>6. Population distribution is the pattern of population distribution in an area, either by geographic boundaries or by government administrative boundaries.</p> |
| <p>7. Komposisi penduduk adalah pola persebaran penduduk menurut karakteristiknya, contoh: penduduk menurut kelompok umur, penduduk menurut jenis kelamin</p> | <p>7. Population composition is the pattern of population distribution by its characteristics, example: population by age group, population by sex</p> |
| <p>8. Penduduk usia kerja adalah penduduk yang berumur 15 tahun ke atas.</p> | <p>8. Working age population is persons of 15 years and over.</p> |
| <p>9. Angkatan kerja adalah penduduk usia kerja (15 tahun ke atas) yang bekerja, punya pekerjaan namun sementara tidak bekerja, dan pengangguran.</p> | <p>9. Labor force or economically active are persons of 15 years and over, who in the previous week were working, temporarily absent from work but having jobs, and unemployment.</p> |

POPULATION AND EMPLOYMENT

10. **Bekerja** adalah kegiatan ekonomi yang dilakukan oleh seseorang dengan maksud memperoleh atau membantu memperoleh pendapatan atau keuntungan dan lamanya bekerja paling sedikit 1 jam secara terus menerus dalam seminggu yang lalu (termasuk pekerja keluarga tanpa upah yang membantu dalam suatu usaha/kegiatan ekonomi).
10. **Working** is economic activity conducted by a person and intended to earn income by doing work or helping to do work at least one hour continuously during the reference week (including unpaid family worker/s for any economic activity).
11. **Lapangan usaha** adalah bidang kegiatan dari pekerjaan/tempat bekerja di mana seseorang bekerja. Klasifikasi lapangan usaha mengikuti Klasifikasi Baku Lapangan Usaha Indonesia (KBLI) dalam 1 digit.
11. **Industry** is field of a person's activity or establishment. The classification of industries follows the Indonesia Standard Industrial Classification (KBLI) in one digit.
12. **Status pekerjaan** adalah kedudukan seseorang dalam unit usaha/kegiatan dalam melakukan pekerjaan.
12. **Employment status** is the status of a person at his place of work or establishment where he was employed.
13. **Berusaha sendiri tanpa dibantu orang lain** adalah bekerja atau berusaha dengan menanggung risiko secara ekonomis (tidak kembalinya ongkos produksi yang telah dikeluarkan), serta tidak menggunakan pekerja dibayar maupun pekerja tak dibayar, termasuk yang sifat pekerjaannya memerlukan teknologi atau keahlian khusus.
13. **Own-account worker** is a person who works at his own risk without assisted by paid per mount worker or unpaid worker include technical job or skill job.

14. **Berusaha dibantu buruh tidak tetap/buruh tidak dibayar** adalah bekerja atau berusaha atas risiko sendiri, dan menggunakan buruh/pekerja tak dibayar dan atau buruh/pekerja tidak tetap.
14. *Employer assisted by temporary workers/unpaid worker is a person who works at his own risk and assisted by temporary worker/unpaid worker.*
15. **Berusaha dibantu buruh tetap/buruh dibayar** adalah berusaha atas risiko sendiri dan mempekerjakan paling sedikit satu orang buruh/pekerja tetap yang dibayar.
15. *Employer assisted by permanent workers/paid workers is a person who does his business at her/his own risk at least one assisted by paid permanent worker.*
16. **Buruh/karyawan/pegawai** adalah seseorang yang bekerja pada orang lain atau instansi/kantor/ perusahaan secara tetap dengan menerima upah/gaji baik berupa uang maupun barang. Buruh yang tidak mempunyai majikan tetap, tidak digolongkan sebagai buruh/karyawan, tetapi sebagai pekerja bebas. Seseorang dianggap memiliki majikan tetap jika memiliki 1 (satu) majikan (orang/rumah tangga) yang sama dalam sebulan terakhir, khusus pada sektor bangunan batasannya tiga bulan. Apabila majikannya instansi/lembaga, boleh lebih dari satu.
16. *Employee is a person who work permanently for other people or institution/office/ company and gains some money/cash or goods as wage/salary. Labor who have no permanent employer is not categorized as a laborer/ worker/employee but casual worker. A laborers in general is considered to have a permanent employer if he has the same employer during the past month, particularly for building construction sector is 3 months. If the employer is an institution, more than 1 (one) employer is allowed.*
17. **Pekerja bebas** adalah seseorang yang bekerja pada orang lain/majikan/ institusi yang tidak tetap (lebih dari 1
17. *Casual employee is a person who does not work permanently for other people/employer/ institution (more*

POPULATION AND EMPLOYMENT

majikan dalam sebulan terakhir) di usaha pertanian baik berupa usaha rumah tangga maupun bukan usaha rumah tangga, ataupun di nonpertanian atas dasar balas jasa dengan menerima upah atau imbalan baik berupa uang maupun barang, dan baik dengan sistem pembayaran harian maupun borongan

18. **Pekerja tak dibayar** adalah seseorang yang bekerja membantu usaha untuk memperoleh penghasilan/keuntungan yang dilakukan oleh salah seorang anggota rumah tangga atau bukan anggota rumah tangga tanpa mendapat upah/gaji baik berupa uang maupun barang.

than 1 employer during the last 1 month) in agricultural sector, either home industry or not home industry, or in non-agricultural sector based on remuneration paid with money or goods, and based on daily or contact payment system.

18. **Unpaid worker** is a person who intended to work without pay either with money or good, in an establishment run by other members of the family, relative or neighbour.

ULASAN

DESCRIPTION

3.1. Kependudukan

Pada tahun 2018, rasio jenis kelamin di Kota Banjarmasin sebesar 100,56. Hal ini dapat menggambarkan bahwa jumlah penduduk laki-laki masih lebih banyak dibandingkan dengan jumlah penduduk perempuan walaupun selisihnya cenderung kecil. Berdasarkan wilayah kecamatan, maka hampir sekitar 46,79% penduduk Kota Banjarmasin berdiam di Kecamatan Banjarmasin Selatan dan Banjarmasin Utara dengan tingkat kepadatan penduduk terbesar pada Kecamatan Banjarmasin Tengah yang mencapai 14.358 jiwa/km².

Penduduk Kota Banjarmasin didominasi oleh kelompok usia muda dimana kelompok umur 0-4 tahun merupakan terbanyak yaitu sekitar 9,24 persen dari total seluruh penduduk Kota Banjarmasin. Jika dilihat dari kelompok umur 0-29 tahun, jumlah penduduk Kota Banjarmasin pada kelompok umur tersebut berjumlah 364.348 atau lebih dari setengah total penduduk Kota Banjarmasin (51,98 persen).

Rasio ketergantungan (dependency ratio) merupakan salah satu indikator demografi yang penting. Semakin tingginya persentase dependency ratio

3.1. Population

In 2018, the sex ratio in Banjarmasin at 100.56. This may reflect that the number of males are still more in comparison with the number of females although the difference is likely to be small. Based on the district area, then almost approximately 46,79% of the population lived in the District of South and North Banjarmasin with the greatest population density in the District Central Banjarmasin, which reached 14,358 inhabitants/km².

Banjarmasin Municipality residents dominated by younger age groups where the age group 0-4 years are most at around 9.24 per cent of the total population of Banjarmasin Municipality. When viewed from the age group of 0-29 years, the population of Banjarmasin Municipality in that age group amounted to 364.348 or more than half the total population of Banjarmasin Municipality (51.98 percent).

The dependency ratio (dependency ratio) is one of the important demographic indicators. The higher the percentage of dependency ratio indicates the higher burden to finance the productive population living population that has not been productive and non-productive again.

POPULATION AND EMPLOYMENT

menunjukkan semakin tingginya beban yang harus ditanggung penduduk yang produktif untuk membiayai hidup penduduk yang belum produktif dan tidak produktif lagi.

Dengan luas wilayah sebesar 98,46 Km², kepadatan penduduk Kota Banjarmasin mencapai 7.036 penduduk/km². Dari angka tersebut, penduduk Kota Banjarmasin merupakan yang terpadat jika dibandingkan dengan seluruh Kabupaten/ Kota di Provinsi Kalimantan Selatan. Jika dilihat dari tahun-tahun sebelumnya, kepadatan penduduk Kota Banjarmasin selalu mengalami peningkatan hal ini sejalan dengan terjadinya pertumbuhan penduduk yang selalu meningkat dari tahun ke tahun.

3.2. Ketenagakerjaan

Jumlah pencari kerja yang terdaftar di Dinas Sosial dan Tenaga Kerja Kota Banjarmasin pada tahun 2018 mencapai angka 6.156 dengan persentase pencari kerja laki-laki sebesar 48,67 persen dan perempuan sebesar 51,33 persen. Jumlah pencari kerja dengan tingkat pendidikan SLTA merupakan yang tertinggi dengan jumlah 3.004 atau sebesar 48,80 persen dari seluruh pencari kerja yang terdaftar.

Pada tahun yang sama, jumlah lowongan kerja yang terdaftar pada dinas sosial dan tenaga kerja adalah sebesar

With a total area of 98,46 km², population density reaches 7,036 population density per Km². From these figures, the population of Banjarmasin Municipality is densest when compared to all regencies/cities in South Kalimantan. If seen from previous years, the population density of Banjarmasin always increase it in line with the population growth is increasing from year to year.

3.2. Employment

The number of registered jobseekers in the Department of Social Welfare and Labor Banjarmasin in 2018 reached 6,156 with the percentage of male job seekers amounted to 48.67 percent and 51.33 percent for women. Number of job seekers with high school education level is the highest by the number of 3,004 or 48.80 percent of all registered jobseekers.

In the same year, the number of vacancies registered with the department of social welfare and labor amounted to 1,455. With this amount can be seen that

1.455. Dengan jumlah tersebut dapat dilihat bahwa jumlah pencari kerja yang terdaftar lebih banyak daripada jumlah lowongan kerjanya. *the number of registered job seekers more than the number of vacancies works.*

<https://banjarmasinkota.bps.go.id>

3.1. KEPENDUDUKAN/POPULATION

Tabel 3.1.1. Jumlah Penduduk dan Laju Pertumbuhan Penduduk Menurut Kecamatan di Kota Banjarmasin, 2010, 2017, dan 2018
Population and Population Growth Rate by Districts in Banjarmasin Municipality, 2010, 2017, and 2018

| Kecamatan/ Districts | Jumlah Penduduk/ Population | | | Laju Pertumbuhan Penduduk Per Tahun/ Annual Population Growth Rate (%) | |
|-------------------------|--------------------------------|----------------|----------------|---|-------------|
| | 2010 | 2017 | 2018 | 2010-2018 | 2017-2018 |
| (1) | (2) | (3) | (4) | (5) | (6) |
| Banjarmasin Selatan | 146 443 | 161 773 | 163 682 | 1,40 | 1,18 |
| Banjarmasin Timur | 111 563 | 123 135 | 124 565 | 1,39 | 1,16 |
| Banjarmasin Barat | 143 719 | 151 600 | 152 367 | 0,73 | 0,50 |
| Banjarmasin Tengah | 91 783 | 95 625 | 95 950 | 0,56 | 0,34 |
| Banjarmasin Utara | 134 691 | 160 659 | 164 305 | 2,52 | 2,27 |
| Jumlah/Total | 628 199 | 692 792 | 700 869 | 1,38 | 1,17 |

Sumber: BPS Kota Banjarmasin (Hasil Sensus Penduduk 2010 dan Proyeksi Penduduk)
 Sources: Statistics of Banjarmasin Municipality

POPULATION AND EMPLOYMENT

Tabel 3.1.2. Luas Wilayah dan Jumlah Penduduk Kota Banjarmasin, 2018
Table Area and Number of Population of Banjarmasin Municipality, 2018

| Kecamatan/ District | Luas/Area (Km²) | Jumlah Penduduk/ Number of Population |
|--------------------------------|---------------------------------------|--|
| (1) | (2) | (4) |
| Banjarmasin Selatan | 38,27 | 163 682 |
| Banjarmasin Timur | 23,86 | 124 565 |
| Banjarmasin Barat | 13,13 | 152 367 |
| Banjarmasin Tengah | 6,66 | 95 950 |
| Banjarmasin Utara | 16,54 | 164 305 |
| Jumlah/Total | 98,46 | 700 869 |

Sumber: BPS Kota Banjarmasin (Hasil Sensus Penduduk 2010 dan Proyeksi Penduduk)
Sources: Statistics of Banjarmasin Municipality

Tabel 3.1.3. **Distribusi dan Kepadatan Penduduk Menurut Kecamatan, 2010 dan 2018**
Table *Population Distribution and Density by District, 2010 and 2018*

| Kecamatan/ Districts | Persentase Penduduk/ Percentage of Total Population | | Kepadatan Penduduk per Km ² / Population Density per Km ² | |
|-------------------------|---|---------------|---|--------------|
| | 2010 | 2018 | 2010 | 2018 |
| (1) | (2) | (3) | (4) | (5) |
| Banjarmasin Selatan | 23,31 | 23,36 | 3 827 | 4 227 |
| Banjarmasin Timur | 17,76 | 17,77 | 4 676 | 5 161 |
| Banjarmasin Barat | 22,88 | 21,74 | 10 946 | 11 546 |
| Banjarmasin Tengah | 14,61 | 13,69 | 13 781 | 14 358 |
| Banjarmasin Utara | 21,44 | 23,44 | 8 143 | 9 713 |
| Jumlah/Total | 100,00 | 100,00 | 6 380 | 7 036 |

Sumber: BPS Kota Banjarmasin (Hasil Sensus Penduduk 2010 dan Proyeksi Penduduk)
 Sources: Statistics of Banjarmasin Municipality

POPULATION AND EMPLOYMENT

Tabel 3.1.4. Jumlah Penduduk dan Rasio Jenis Kelamin Menurut Kecamatan, 2010 dan 2018
Table *Number of Population and Sex Ratio by District, 2010 dan 2018*

| Kecamatan/ <i>District</i> | Jenis Kelamin/ <i>Sex</i> | | | Rasio Jenis Kelamin/ <i>Sex Ratio</i> | |
|-------------------------------|------------------------------|-----------------------------|-------------------------|--|---------------|
| | Laki-Laki/ <i>Male</i> | Perempuan/ <i>Female</i> | Jumlah/ <i>Total</i> | 2010 | 2018 |
| (1) | (2) | (3) | (4) | (5) | (6) |
| Banjarmasin Selatan | 82 669 | 81 011 | 163 680 | 101,29 | 102,05 |
| Banjarmasin Timur | 62 171 | 62 395 | 124 566 | 98,94 | 99,64 |
| Banjarmasin Barat | 77 360 | 75 005 | 152 365 | 102,62 | 103,14 |
| Banjarmasin Tengah | 47 405 | 48 547 | 95 952 | 96,55 | 97,65 |
| Banjarmasin Utara | 81 800 | 82 506 | 164 306 | 97,47 | 99,14 |
| Jumlah/Total | 351 405 | 349 464 | 700 869 | 99,64 | 100,56 |

Sumber: BPS Kota Banjarmasin (Hasil Sensus Penduduk 2010 dan Proyeksi Penduduk)

Sources: *Statistics of Banjarmasin Municipality*

Tabel 3.1.5. Jumlah Penduduk dan Rasio Jenis Kelamin Menurut Kelompok Umur, 2018
Table *Number of Population and Sex Ratio by Age Group, 2018*

| Kelompok Umur/ Age Group | Laki-Laki/ Male | Perempuan/ Female | Jumlah/ Total | Rasio JK/ Sex Ratio | % |
|-------------------------------------|----------------------------|------------------------------|--------------------------|--------------------------------|---------------|
| (1) | (2) | (3) | (4) | (5) | (6) |
| 0-4 | 33 360 | 31 425 | 64 785 | 106,16 | 9,24 |
| 5-9 | 32 668 | 31 517 | 64 185 | 103,65 | 9,16 |
| 10-14 | 29 201 | 27 853 | 57 054 | 104,84 | 8,14 |
| 15-19 | 28 436 | 29 265 | 57 701 | 97,17 | 8,23 |
| 20-24 | 30 996 | 31 242 | 62 238 | 99,21 | 8,88 |
| 25-29 | 29 962 | 28 423 | 58 385 | 105,41 | 8,33 |
| 30-34 | 28 924 | 28 474 | 57 398 | 101,58 | 8,19 |
| 35-39 | 27 585 | 28 411 | 55 996 | 97,09 | 7,99 |
| 40-44 | 27 052 | 27 285 | 54 337 | 99,15 | 7,75 |
| 45-49 | 23 973 | 24 454 | 48 427 | 98,03 | 6,91 |
| 50-54 | 20 300 | 20 130 | 40 430 | 100,84 | 5,77 |
| 55-59 | 16 848 | 16 189 | 33 037 | 104,07 | 4,71 |
| 60-64 | 10 130 | 9 762 | 19 892 | 103,77 | 2,84 |
| 65-69 | 6 433 | 6 468 | 12 901 | 99,46 | 1,84 |
| 70-74 | 3 108 | 4 113 | 7 221 | 75,57 | 1,03 |
| 75+ | 2 429 | 4 453 | 6 882 | 54,55 | 0,98 |
| Jumlah/Total | 351 405 | 349 464 | 700 869 | 100,56 | 100,00 |

Sumber: BPS Kota Banjarmasin (Proyeksi Penduduk)
 Sources: Statistics of Banjarmasin Municipality

POPULATION AND EMPLOYMENT

3.2. TENAGA KERJA/EMPLOYMENT

Tabel 3.2.1. Jumlah Pencari Kerja dan Lowongan Kerja yang Terdaftar menurut Jenis Kelamin dan Klasifikasi Pendidikan, 2018
Number of Employment and Vacancies Registered by Gender by Education Classification, 2018

| Klasifikasi Pendidikan/ <i>Education Classification</i> | Pencari Kerja/ <i>Job Seeker</i> | | | Lowongan Kerja/ <i>Vacancies</i> | | |
|--|-------------------------------------|-----------------------------|-------------------------|-------------------------------------|-----------------------------|-------------------------|
| | Laki-laki/ <i>Male</i> | Perempuan/ <i>Female</i> | Jumlah/ <i>Total</i> | Laki-laki/ <i>Male</i> | Perempuan/ <i>Female</i> | Jumlah/ <i>Total</i> |
| (1) | (2) | (3) | (4) | (5) | (6) | (7) |
| S D + TT SD | 28 | 3 | 31 | 10 | 6 | 16 |
| S L T P | 98 | 34 | 132 | 25 | 19 | 44 |
| S L T A | 1 842 | 1 162 | 3 004 | 455 | 306 | 761 |
| DI s/d DIII | 280 | 622 | 902 | 126 | 140 | 266 |
| Sarjana S1 | 738 | 1 320 | 2 058 | 168 | 200 | 368 |
| Sarjana S2 | 10 | 19 | 29 | - | - | - |
| <i>Jumlah/Total</i> | 2 996 | 3 160 | 6 156 | 784 | 671 | 1 455 |

Sumber: Dinas Koperasi, Usaha Mikro, dan Tenaga Kerja Kota Banjarmasin

Sources: Department of Cooperatives, Micro Enterprises, and Employment Banjarmasin Municipality

Tabel 3.2.2. Jumlah Pencari Kerja Yang Ditempatkan Menurut Jenis Kelamin dan
Table 3.2.2. Jumlah Pencari Kerja Yang Ditempatkan Menurut Jenis Kelamin dan
 Klasifikasi Pendidikan, 2018
*Number of Employment Allocated by Gender by Education Classification,
 2018*

| Klasifikasi Pendidikan/ <i>Education Classification</i> | Laki-laki/ <i>Male</i> | Perempuan/ <i>Female</i> | Jumlah/ <i>Total</i> |
|--|---------------------------|-----------------------------|-------------------------|
| (1) | (2) | (3) | (4) |
| S D + TT SD | 9 | 5 | 14 |
| S L T P | 20 | 15 | 35 |
| S L T A | 330 | 258 | 588 |
| DI s/d DIII | 74 | 79 | 153 |
| DIV/S1 | 87 | 129 | 216 |
| S2 dan S3 | - | - | - |
| Jumlah/Total | 520 | 486 | 1 006 |

Sumber: Dinas Koperasi, Usaha Mikro dan Tenaga Kerja Kota Banjarmasin

Sources: Department of Cooperatives, Micro Enterprises and Employment Banjarmasin Municipality

POPULATION AND EMPLOYMENT

Tabel 3.2.3. Jumlah Pencari Kerja yang Terdaftar dan Ditempatkan Menurut Jenis Kelamin dan Klasifikasi Jabatan, 2018
Number of Employment Registered And Placement by Gender and Main Occupation, 2018

| Klasifikasi Jabatan/ Main Occupation | Terdaftar/ Registered | | | Penempatan/ Placement | | |
|---|--------------------------|----------------------|------------------|--------------------------|----------------------|------------------|
| | Laki-laki/ Male | Perempuan/ Female | Jumlah/ Total | Laki-laki/ Male | Perempuan/ Female | Jumlah/ Total |
| (1) | (2) | (3) | (4) | (5) | (6) | (7) |
| Tenaga Profesional Teknisi dan Tenaga Kerja Ahli / <i>Professional Technician and Expert Employment</i> | 585 | 827 | 1 412 | 116 | 129 | 245 |
| Tenaga Kepemimpinan Dan Ketatalaksanaan / <i>Leadership and Management Personnel</i> | 259 | 76 | 335 | 21 | 18 | 39 |
| Pejabat Pelaksana Tenaga Tatausaha Dan Tenaga Ahli / <i>Executif Officer of Administration and Expert</i> | 1 220 | 1 172 | 2 392 | 256 | 208 | 464 |
| Tenaga Usaha Penjualan / <i>Sales Business Employment</i> | 152 | 75 | 227 | 27 | 19 | 46 |
| Tenaga Usaha Jasa / <i>Service Business Employment</i> | 187 | 13 | 200 | 25 | 16 | 41 |
| Tenaga Usaha Pertanian / <i>Agriculture Business Employment</i> | 3 | 2 | 5 | - | - | - |
| Tenaga Produksi Dan Tenaga Ahli / <i>Production Employment and Expert</i> | 590 | 995 | 1 585 | 75 | 96 | 171 |
| Jumlah/Total | 2 996 | 3 160 | 6 156 | 520 | 486 | 1 006 |

Sumber: Dinas Koperasi, Usaha Mikro dan Tenaga Kerja Kota Banjarmasin
 Sources: Department of Cooperatives, Micro Enterprises and Employment Banjarmasin Municipality

Tabel 3.2.4. Jumlah Lowongan Kerja Yang Terdaftar Dan Penempatan Kerja Menurut Jenis Kelamin dan Lapangan Usaha, 2018
Table 3.2.4. *Number of Employment Registered and Vacancies by Gender and Industrial Origin, 2018*

| Lapangan Usaha/ <i>Industrial Origin</i> | Lowongan/ <i>Vacancy</i> | | | Penempatan/ <i>Placement</i> | | |
|---|-----------------------------|-----------------------------|-------------------------|---------------------------------|-----------------------------|-------------------------|
| | Laki-laki/ <i>Male</i> | Perempuan/ <i>Female</i> | Jumlah/ <i>Total</i> | Laki-laki/ <i>Male</i> | Perempuan/ <i>Female</i> | Jumlah/ <i>Total</i> |
| (1) | (2) | (3) | (4) | (5) | (6) | (7) |
| Pertanian/ <i>Agriculture</i> | - | - | - | - | - | - |
| Pertambangan dan Energi/ <i>Mining and Energy</i> | - | - | - | - | - | - |
| Industri/ <i>Manufacture</i> | 3 | - | 3 | 3 | - | 3 |
| Listrik, Gas, Dan Air/ <i>Electricity, Gas and Water</i> | 4 | - | 4 | 2 | - | 2 |
| Konstruksi/ <i>Construction</i> | - | - | - | - | - | - |
| Perdagangan/ <i>Trade</i> | 24 | 23 | 47 | 16 | 18 | 34 |
| Angkutan dan Komunikasi/ <i>Transportation and Communication</i> | 3 | - | 3 | 3 | - | 3 |
| Keuangan/ <i>Finance</i> | 104 | 90 | 194 | 82 | 76 | 158 |
| Jasa-Jasa/ <i>Services</i> | 110 | 47 | 157 | 41 | 37 | 78 |
| Jumlah/<i>Total</i> | 248 | 160 | 408 | 147 | 131 | 278 |

Sumber: Dinas Koperasi, Usaha Mikro dan Tenaga Kerja Kota Banjarmasin

Sources: Department of Cooperatives, Micro Enterprises and Employment Banjarmasin Municipality

APM SD

96,45



APM SMP

76,97



APM SMA

54,98



APM

(ANGKA PARTISIPASI MURNI)



APK

(ANGKA PARTISIPASI KASAR)

APK SD

105,32



APK SMP

97,75



APK SMA

69,10



PENJELASAN TEKNIS

1. **Tidak/belum pernah sekolah** adalah mereka yang tidak pernah atau belum pernah terdaftar dan tidak pernah atau belum pernah aktif mengikuti pendidikan di suatu jenjang pendidikan formal. Termasuk juga yang tamat/belum tamat taman kanak-kanak tetapi tidak melanjutkan ke sekolah dasar.
2. **Masih bersekolah** adalah mereka yang terdaftar dan aktif mengikuti pendidikan formal dan nonformal (Paket A, B, atau C), baik pendidikan dasar, menengah maupun pendidikan tinggi. Bagi mahasiswa yang sedang cuti dianggap masih bersekolah.
3. **Tidak bersekolah lagi** adalah mereka yang pernah terdaftar dan aktif mengikuti pendidikan di suatu jenjang pendidikan formal dan nonformal (Paket A, B, atau C), tetapi pada saat pencacahan tidak lagi terdaftar dan tidak aktif mengikuti pendidikan.
4. **Tamat sekolah** adalah menyelesaikan pelajaran yang ditandai dengan lulus ujian akhir pada kelas atau tingkat terakhir suatu jenjang pendidikan di sekolah negeri maupun swasta dengan

TECHNICAL NOTES

1. **Not/never attending school** is someone who has never attended or never been registered in a formal education, such as primary, secondary, and tertiary education. Those who just completed kindergarten are considered as never attended school.
2. **Attending school** is someone who is currently attending primary, secondary, or tertiary education, including package A, package B, or package C. College student who postpones his/her study is considered as attending school.
3. **Not attending school anymore** is someone who had enrolled and participated in formal and non-formal education in the past including package A, package B, or package C, but currently does not attend school.
4. **Completed particular level of education** is someone who has completed particular level of education in private or public school and accepting graduation certificate. Someone who

SOCIAL

mendapatkan tanda tamat belajar/ijazah. Seseorang yang belum mengikuti pelajaran pada kelas tertinggi tetapi telah mengikuti ujian akhir dan lulus dianggap tamat sekolah.

5. **Jalur Pendidikan di Banjarmasin** terdiri atas 1) pendidikan formal, 2) pendidikan nonformal, dan 3) pendidikan informal yang ketiganya dapat saling melengkapi dan memperkaya (Undang-Undang No. 20 Tahun 2014 tentang Sistem Pendidikan Nasional).
6. **Jenjang Pendidikan Formal** terdiri atas pendidikan dasar, pendidikan menengah, dan pendidikan tinggi. Jenis pendidikan yang diajarkan mencakup pendidikan umum, kejuruan, akademik, profesi, vokasi, keagamaan, dan khusus.
 - a. Pendidikan Dasar berbentuk Sekolah Dasar (SD) dan Madrasah Ibtidaiyah (MI) atau bentuk lain yang sederajat serta Sekolah Menengah Pertama (SMP) dan Madrasah Tsanawiyah (MTs), atau bentuk lain yang sederajat.
 - b. Pendidikan Menengah berbentuk Sekolah Menengah Atas (SMA), Madrasah Aliyah (MA), Sekolah Menengah Kejuruan (SMK), dan Madrasah Aliyah Kejuruan (MAK), atau bentuk lain yang sederajat.

has never attended the highest grade but passed the final exam is considered as completed particular level of education.

5. **The Education System in Banjarmasin** consists of 1) a formal education, 2) non-formal education, and 3) informal education that all three can be complementary and enriching (Law No. 20 Year 2014 about The National Education System).
6. **The Formal Education Level** consists of primary education, secondary education, and high education. The kind of education that taught consists of general education, vocational, academic, professional, religious, and specific education.
 - a. *The Primary Education consists of Elementary School and Islamic Elementary School or other equivalent forms and Junior High School and MTs, or other equivalent forms.*
 - b. *The Secondary Education consists of the senior high school, MA, Vocational School, and Vocational Madrasah Aliyah, or other equivalent forms.*

- c. Pendidikan Tinggi merupakan jenjang pendidikan setelah pendidikan menengah yang mencakup program pendidikan diploma, sarjana, magister, spesialis, dan doktor yang diselenggarakan oleh perguruan tinggi. Perguruan tinggi dapat berbentuk akademi, politeknik, sekolah tinggi, institut, atau universitas.
- c. *The High Education consists of the education level after the secondary education that consists of diplomas, bachelor, master, specialist, and doctoral degrees that are held by the college. The colleges can be academy, polytechnic, high school, institute, or university.*
7. **Rumah Sakit** adalah tempat pemeriksaan dan perawatan kesehatan, biasanya berada di bawah pengawasan dokter/tenaga medis, yang melayani penderita yang sakit untuk berobat rawat jalan atau rawat inap.
7. **Hospital** is a place for health check, usually controlled/supervised by doctors/medical personnel to serve the ill patients to get outpatient or inpatient treatment services.
8. **Rumah Sakit Bersalin** adalah rumah sakit khusus untuk persalinan, dilengkapi pelayanan spesialis pemeriksaan kehamilan, persalinan, rawat inap dan rawat jalan ibu dan anak yang berada di bawah pengawasan dokter spesialis kandungan.
8. **Maternity Hospital** is a specialized hospital for childbirth, has specialist inspection service to pregnancy, childbirth, hospitalization and outpatient for mothers and children that is under the supervision of an obstetrician.
9. **Rumah Bersalin** adalah sarana pelayanan kesehatan dengan izin sebagai rumah bersalin, dilengkapi pelayanan pemeriksaan kehamilan, persalinan serta pemeriksaan ibu dan anak yang berada di bawah pengawasan bidan senior.
9. **Maternity House** is health care facility with a license as a maternity house, equipped with prenatal care, childbirth and examination of mothers and children which is under the supervision of a senior midwife.

SOCIAL

10. **Poliklinik** adalah sarana kesehatan yang dipakai untuk pelayanan berobat jalan, biasanya berada dibawah pengawasan dokter/tenaga medis.
10. ***Polyclinic** is a health facility in which to get outpatient services, usually under the control of doctor/medical personnel.*
11. **Puskesmas (Pusat Kesehatan Masyarakat)** adalah unit pelaksana teknis dinas kesehatan kabupaten/kota yang mempunyai fungsi utama sebagai penyelenggara pelayanan kesehatan tingkat pertama. Wilayah kerja puskesmas maksimal adalah satu kecamatan, puskesmas mempunyai jaringan pelayanan yang meliputi unit Puskesmas Pembantu (Pustu), unit Puskesmas Keliling (Puskel), dan unit bidan desa/komunitas (Peraturan Menteri Kesehatan RI No. 75 Tahun 2015 Tentang Pusat Kesehatan Masyarakat).
11. ***Public Health Center** is technical implementation unit of Municipality health department that have the primary function as a first-level health care providers. The working area standard of public health center is one district, public health centers have a service network covering subsidiary of public health center, mobile public health center units, and midwife units (Regulation of the Minister of Health of Indonesia Number 75 Year 2015 about Public Health Center).*
12. **Apotek** adalah suatu tempat tertentu yang digunakan untuk melakukan pekerjaan kefarmasian, dan penyaluran/penjualan obat atau bahan farmasi dan perbekalan kesehatan lainnya kepada masyarakat yang dikelola oleh tenaga apoteker (Peraturan Menteri Kesehatan RI No. 1332 Tahun 2002 Tentang Perubahan Atas Peraturan Menteri Kesehatan RI No. 922/MENKES/PER/X/1993 Tentang Ketentuan dan Tata Cara Pemberian Izin Apotek).
12. ***Pharmacy** is a specific place that is used for pharmaceutical jobs, and distribution/sale of drugs/pharmaceuticals and other medical supplies to people that are administered by trained pharmacist (Regulation of the Minister of Health of Indonesia Number 1332 Year 2002 about the Changes of Regulation of the Minister of Health of Indonesia Number 922/MENKES/PER/X/1993 about Pro-vision and Procedures for Administration of Licensed Pharmacies).*

13. **Imunisasi** adalah memasukkan kuman atau racun penyakit tertentu yang sudah dilemahkan (vaksin) ke dalam tubuh dengan cara disuntik atau diminum (diteteskan dalam mulut) dengan maksud agar terjadi kekebalan tubuh terhadap penyakit tersebut.
14. **BCG (Bacillus Calmette Guerin)** merupakan vaksinasi untuk mencegah penyakit TBC, diberikan pada bayi baru lahir atau anak, dengan suntikan pada kulit pangkal lengan atas. Bekas suntikan kemudian akan membentuk tonjolan kecil jaringan parut pada kulit. Suntikan BCG diberikan kepada anak sebanyak 1 kali.
15. **DPT (Difteri, Pertusis, Tetanus)** merupakan vaksin untuk mencegah penyakit Difteri, Pertusis, dan Tetanus yang diberikan pada bayi berumur 3 bulan ke atas, dengan suntikan pada paha, diulang 1 bulan dan 2 bulan kemudian, sehingga suntikan imunisasi DPT lengkap pada balita berjumlah 3 kali (kadang-kadang selang waktu antar suntikan bisa lebih dari 1 bulan).
16. **Peristiwa tindak pidana yang dilaporkan** ialah setiap peristiwa yang diterima kepolisian dari laporan masyarakat, atau peristiwa dimana pelakunya tertangkap tangan oleh kepolisian.
13. ***Immunization** is putting enervated microbe of a certain disease into human body by injection or drinking (dropping into mouth) to make the body immune to that disease.*
14. ***BCG (Bacillus Calmette Guerin)** is a vaccine to prevent TBC disease, given to newborns or children, by injection at the base of the skin of the upper arm. Injection site will form little bumps of scar tissue in the skin of the upper arm. BCG injections given to children 1 times.*
15. ***DPT (Diphtheria, Pertussis, Tetanus)** is a vaccine to prevent the diphtheria, pertussis, and tetanus disease, given to infants aged 3 months and above, with a shot in the thigh, repeated one month and two months later, so that the complete DPT immunization shots at toddler totaling 3 times (sometimes the time interval between injections can be more than 1 month).*
16. ***Reported crime incidence** includes all criminal cases reported and received by police office, and all crimes caught by police.*

SOCIAL

17. **Jumlah tindak pidana** menggambarkan jumlah kasus tindak pidana yang terjadi pada kurun waktu tertentu.

17. **Crime total** refers to the number of criminal cases occurring during a given period.

18. **Resiko penduduk terjadi tindak pidana per 100.000 penduduk**

$$= \frac{\text{Jumlah tindak pidana tahun } t}{\text{Jumlah penduduk tahun } t} \times 100.000$$

Resiko penduduk terjadi tindak pidana per 100.000 penduduk mengindikasikan peluang penduduk berisiko terkena tindak pidana. Biasanya dinyatakan dalam setiap 100.000 penduduk.

18. **Crime rate**

$$= \frac{\text{Number of criminal cases year } t}{\text{Total population year } t} \times 100.000$$

Crime rate indicates the probability of population exposed to risk of crime, expressed in every 100,000 people.

19. **Selang waktu terjadi tindak pidana tahun**

$$= \frac{365 \times 24 \times 60 \times 60}{\text{Jumlah tindak pidana tahun } t} \times (\text{detik})$$

Selang waktu terjadi tindak pidana tahun t mengindikasikan selang waktu terjadinya satu tindak kejahatan dengan kejahatan yang lain.

19. **Crime clock**

$$= \frac{365 \times 24 \times 60 \times 60}{\text{Number of criminal cases year } t} \times (\text{second})$$

Crime clock indicates the time interval of occurrence between one crime to another crime.

20. **Persentase penyelesaian tindak pidana**

$$= \frac{\text{Jumlah tindak pidana yang diselesaikan}}{\text{Jumlah peristiwa tindak pidana yang dilaporkan}} \times 100\%$$

Persentase penyelesaian peristiwa tindak pidana menyatakan persentase penyelesaian tindak pidana oleh polisi. Suatu tindak pidana dinyatakan sebagai kasus yang selesai di tingkat kepolisian, apabila:

20. **Crime clearance rate**

$$= \frac{\text{Number of cleared criminal cases}}{\text{Number of reported criminal cases}} \times 100\%$$

Crime clearance rate refers to percentage of crime clearance by police. A criminal case is categorized as a cleared case by police, if:

1. All documents are ready to submit or already submitted to justice

1. berkas perkaranya sudah siap untuk diserahkan atau telah diserahkan kepada kejaksaan;
 2. dalam hal delik aduan, pengaduannya dicabut dalam tenggang waktu yang telah ditentukan menurut undang-undang;
 3. telah diselesaikan oleh kepolisian berdasarkan azas *plichtmatigheid* (kewajiban berdasarkan kewenangan hukum);
 4. kasus yang dimaksud tidak termasuk kompetensi kepolisian
 5. tersangka meninggal dunia;
 6. kasus kadaluwarsa.
21. Untuk mengukur kemiskinan, BPS menggunakan konsep kemampuan memenuhi kebutuhan dasar (*basic needs approach*). Dengan pendekatan ini, kemiskinan dipandang sebagai ketidakmampuan dari sisi ekonomi untuk memenuhi kebutuhan dasar makanan dan bukan makanan yang diukur dari sisi pengeluaran. Metode yang digunakan adalah menghitung Garis Kemiskinan (GK), yang terdiri dari dua komponen yaitu Garis Kemiskinan Makanan (GKM) dan Garis Kemiskinan Non-Makanan (GKNM). Penghitungan dilakukan terpisah untuk daerah perkotaan dan perdesaan.
- court;*
 2. *In the case of attense that warrants complaint, the complaint was withdraw within a given period state in the law;*
 3. *The case was cleared by police based on the principle of plichtmatigheid (obligation on the basis of law outhority);*
 4. *The case was not the responsibility of police office;*
 5. *The suspect died;*
 6. *The case was out of date.*
21. *To measure poverty, BPS-Statistics Indonesia has used the concept of basic needs approach. Therefore, poverty is viewed as economic inability to fulfill food and non-food basic needs which are measured by consumption/ expenditure. The method used is calculating poverty line, which consists of two components that are Food Poverty Line (FPL) and Non-Food Poverty Line (NFPL). The poverty line was calculated separately for urban and rural areas.*

SOCIAL

22. **Penduduk miskin** adalah penduduk yang memiliki rata-rata pengeluaran per kapita per bulan di bawah Garis Kemiskinan.

23. **Garis Kemiskinan Makanan (GKM)** merupakan nilai pengeluaran kebutuhan minimum makanan yang disetarakan dengan 2.100 kilo kalori per kapita per hari. Garis Kemiskinan Non-Makanan (GKNM) adalah kebutuhan minimum untuk perumahan, sandang, pendidikan, kesehatan, dan kebutuhan dasar lainnya.

24. Ukuran Kemiskinan

- a. **Head Count Index (HCI- P_0)** adalah persentase penduduk miskin yang berada di bawah Garis Kemiskinan (GK).
- b. **Indeks Kedalaman Kemiskinan (Poverty Gap Index- P_1)** merupakan ukuran rata-rata kesenjangan pengeluaran masing-masing penduduk miskin terhadap garis kemiskinan. Semakin tinggi nilai indeks, semakin jauh rata-rata pengeluaran penduduk dari garis kemiskinan.
- c. **Indeks Keparahan Kemiskinan (Poverty Severity Index- P_2)** memberikan gambaran mengenai penyebaran pengeluaran di antara penduduk miskin. Semakin tinggi nilai

22. A person whose expenditure per capita per month is below the poverty line is considered to be poor.

23. **The Food Poverty Line** refers to the daily minimum requirement of 2,100 kcal per capita per day. The Non-Food Poverty Line refers to the minimum requirement for household necessities for clothing, education, health, and other basic individual needs.

24. Poverty Measures

- a. **Head Count Index (HCI- P_0)** simply measures the percentage of the population that is counted as poor, often denoted by P_0 .
- b. **Poverty Gap Index- P_1** measures the extent to which individuals fall below the poverty line (the poverty gaps) as a proportion of the poverty line. Higher value of the index shows that the gap between average expenditure of the poor and the poverty line is wider.
- c. **Poverty Severity Index- P_2** describes inequality among the poor. This is simply a weighted sum of poverty gaps (as a proportion of the poverty

indeks, semakin tinggi ketimpangan pengeluaran di antara penduduk miskin.

Foster-Greer-Thorbecke (1984) merumuskan suatu ukuran yang digunakan untuk mengukur tingkat kemiskinan sebagai berikut:

$$P_a = \frac{1}{n} \sum_{i=1}^q \left[\frac{z - y_i}{z} \right]^a$$

dimana:

$a=0, 1, 2$

z =Garis kemiskinan

y_i =Rata-rata pengeluaran perkapita sebulan penduduk yang berada di bawah garis kemiskinan ($i=1,2,\dots,q$), $y_i < z$

q =Banyaknya penduduk yang berada di bawah garis kemiskinan

n =Jumlah penduduk

Jika $a=0$, diperoleh *Head Count Index* (P_0), jika $a=1$ diperoleh indeks kedalaman kemiskinan (*Poverty Gap Index*- P_1) dan jika $a=2$ disebut indeks keparahan kemiskinan (*Poverty Severity Index*- P_2).

line), where the weights are the proportionate poverty gaps themselves. Hence, by squaring the poverty gap index, the measure implicitly puts more weight on observations that fall well below the poverty line. Higher value of the index shows that inequality among the poor is higher.

Foster-Greer-Thorbecke (1984) developed poverty measures that may be written as:

$$P_a = \frac{1}{n} \sum_{i=1}^q \left[\frac{z - y_i}{z} \right]^a$$

where:

$a=0, 1, 2$

z =the poverty line

y_i =Average expenditure per capita per month of the poor ($i=1,2,\dots,q$), $y_i < z$

q =the number of poor

n =the total population

if $a=0$ is obtained Head Count Index (P_0), if $a=1$ is obtained Poverty Gap Index- P_1 , and if $a=2$ is obtained Poverty Severity Index- P_2 .

ULASAN

DESCRIPTION

4.1. Pendidikan

Berdasarkan data dari Dinas Pendidikan Kota Banjarmasin, pada tahun 2018 rasio murid guru untuk sekolah SD Negeri sebesar 19 yang berarti bahwa secara rata-rata setiap 1 orang guru SD Negeri mengajar 19 murid sedangkan rasio murid guru untuk sekolah SD Swasta lebih kecil yaitu 15 yang berarti bahwa setiap 1 orang guru SD Swasta mengajar sebanyak 15 murid. Semakin tinggi tingkat pendidikan, semakin kecil rasio murid gurunya. Khusus untuk sekolah SMA baik Negeri maupun Swasta, rasio murid gurunya masing-masing hanya 17 dan 15. Hal ini juga sejalan dengan rasio murid guru pada tingkat Madrasah Aliyah baik Negeri maupun Swasta yang nilainya cenderung kecil.

4.2. Kesehatan

Pembangunan di bidang kesehatan bertujuan agar semua lapisan masyarakat dapat memperoleh pelayanan kesehatan secara merata dan murah. Dengan tujuan tersebut diharapkan akan tercapai derajat kesehatan masyarakat yang lebih baik, yang pada gilirannya memperoleh kehidupan yang sehat dan produktif. Menurut data dari Dinas Kesehatan Kota Banjarmasin pada tahun 2018 terdapat 7 Rumah Sakit

4.1. Education

Based on data from the Education Office of Banjarmasin, in 2017 the ratio of student teachers for schools primary schools by 19, which means that on average every 1 teacher primary schools teach 19 students while the ratio of student teachers for primary schools Private smaller at 15, which means that every one person Private primary school teachers to teach as many as 15 students. Semakin higher the educational level, the smaller the pupil teacher ratio. Especially for schools both state and private high school, the teacher student ratio respectively only 17 and 15. This is also consistent with the ratio of student teacher at the Madrasah Aliyah both state and private whose value tends to be small.

4.2. Health

Development in the health sector aims to make all levels of society can obtain health services equitably and cheaply. With these objectives expected to be achieved degree of public health better, which in turn obtain a healthy and productive life. According to data from the Health Department of Banjarmasin in 2017 there were 7 General Hospital. Additionally, means more health centers are Public Health Center (Puskesmas)

Umum. Selain itu, sarana pusat kesehatan lainnya adalah Pusat Kesehatan Masyarakat (Puskesmas) sebanyak 26 unit, Puskesmas Pembantu 35 unit, Puskesmas Keliling 97 unit dan Posyandu sebanyak 393 unit.

4.3. Agama

Jumlah jamaah haji yang berangkat pada tahun 2018 di Kota Banjarmasin adalah sebanyak 692 jamaah. Ada 1 jamaah yang wafat pada saat melaksanakan ibadah haji sehingga jumlah jamaah yang kembali adalah sebanyak 691 jamaah. Jumlah pernikahan yang tercatat pada Kementerian Agama Kota Banjarmasin adalah sebesar 4.515 dimana Kecamatan Banjarmasin Utara merupakan yang paling banyak melakukan pernikahan yaitu sebesar 1.162 (25,74 persen).

4.4. Keluarga Berencana

Tujuan Keluarga Berencana (KB) antara lain tercapainya suatu masyarakat yang sejahtera melalui upaya perencanaan dan pengendalian jumlah kelahiran. Selama tahun 2018 berdasarkan penggunaan alat kontrasepsi maka sekitar 37,31 persen pasangan usia subur yang menjadi akseptor KB menggunakan pil dan suntik. Selanjutnya, persentase pasangan usia subur yang menjadi akseptor KB adalah sebesar 57,33 persen dari total pasangan usia subur.

26 units, 35 units of sub health center, health center Roving 97 units and 393 units IHC.

4.3. Religion

The number of pilgrims who departed in 2018 in the Municipality of Banjarmasin is as much as 692 worshipers. One pilgrims died during the pilgrimage so that the number of pilgrims who come back are as many as 691 worshipers. The number of marriages registered in the Ministry of Religious Banjarmasin amounted to 4,515 in which District of North Banjarmasin is the highest number of marriages in the amount of 1,162 (25.74 percent).

4.4. Family Planning

The purpose of Family Planning (KB), among others, the achievement of a prosperous society through the efforts of planning and control the number of births. During the year 2018 based on the use of contraceptives then about 37.31 percent of couples of childbearing age who become family planning acceptors using pills and injections. Furthermore, the percentage of couples of childbearing age who become family planning acceptors amounted to 57.33 percent of couples of childbearing age.

4.5 Kriminalitas

Data dari Kepolisian Resort Kota Banjarmasin menunjukkan bahwa peristiwa kejahatan selama tahun 2018 sebanyak 1.501 kasus yang dilaporkan. Sudah diselesaikan sebanyak 81% dari jumlah seluruh kasus. Jumlah kecelakaan pada tahun 2018 menurun drastis dibandingkan dengan tahun 2017, yaitu dari 33 kasus di tahun 2017 menjadi 17 kasus di tahun 2018. Baru diselesaikan sebanyak 88% dari jumlah seluruh kasus kecelakaan.

4.6. Kemiskinan

Jumlah penduduk miskin Kota Banjarmasin pada tahun 2018 mencapai 29.240 jiwa, meningkat jika dibandingkan dengan tahun 2017 yaitu sebesar 28.932 jiwa (meningkat 1,05 persen). Hal ini berbanding terbalik dengan persentase penduduk miskin yang menurun dimana pada tahun 2017 dan 2018 masing-masing adalah sebesar 4,19 dan 4,18 persen.

4.7. Sosial Lainnya

Jumlah penderita cacat yang terdaftar oleh Dinas Sosial Kota Banjarmasin pada tahun 2017 sebanyak 2.429 yang terdiri dari 2.116 penyandang disabilitas dan 313 anak dengan disabilitas. Penderita cacat tubuh terbanyak berada di Kecamatan Banjarmasin Selatan sebesar 28,32 persen.

4.5 Criminality

Data from police Resort Banjarmasin show that the crime scene during 2017 there have been around 1,501 cases reported. Of this amount has been settled as much as 81% of the total cases. The number of accidents in 2018 decreased dramatically compared with 2017, namely from 33 cases in 2017 to 17 cases in 2018. Just Settled as much as 88% the number of accident cases.

4.6. Poverty

Number of poor Municipality of Banjarmasin in 2018 reached 29,240 inhabitants, an increased when compared to 2017 in the amount of 28.932 people (increased by 1.05 percent). This is inversely proportional with the percentage of poor people to decrease where in 2017 and 2018 respectively amounted to 4,19 and 4,18 percent.

4.7. Other Social

Number of people with disabilities were registered by the Department of Social Welfare Banjarmasin in 2017 as many as 2,429 consisting of 2,116 people with disability and 313 children with disability. People with disability were highest in the District of South Banjarmasin at 28,32 percent.

Jumlah kejadian kebakaran pada tahun 2018 adalah sebanyak 51 kejadian. Sedangkan untuk jumlah unit pemadam kebakaran ada sebanyak 286 unit.

The number of fires in 2018 was 51. As for the number of fire fighting units there are as many as 286 units.

<https://banjarmasinkota.bps.go.id>

4.1. PENDIDIKAN/*EDUCATION*

Tabel 4.1.1. Jumlah Sekolah, Guru, dan Murid Taman Kanak-Kanak (TK) Dibawah
Table 4.1.1. *Number of Schools, Teachers, and Students in Kindergarten Under The Ministry of Education and Culture by District, 2018/2019*

| Kecamatan/ <i>District</i> | Sekolah/ <i>Schools</i> | | | Guru/ <i>Teachers</i> | | | Murid/ <i>Students</i> | | |
|-------------------------------|--------------------------|---------------------------|-------------------------|--------------------------|---------------------------|-------------------------|--------------------------|---------------------------|-------------------------|
| | Negeri/ <i>Public</i> | Swasta/ <i>Private</i> | Jumlah/ <i>Total</i> | Negeri/ <i>Public</i> | Swasta/ <i>Private</i> | Jumlah/ <i>Total</i> | Negeri/ <i>Public</i> | Swasta/ <i>Private</i> | Jumlah/ <i>Total</i> |
| (1) | (2) | (3) | (4) | (5) | (6) | (7) | (8) | (9) | (10) |
| Banjarmasin Selatan | 0 | 61 | 61 | 13 | 241 | 254 | 0 | 3 490 | 3 490 |
| Banjarmasin Timur | 1 | 61 | 62 | 22 | 249 | 271 | 175 | 3 172 | 3 347 |
| Banjarmasin Barat | 1 | 62 | 63 | 13 | 210 | 223 | 54 | 2 895 | 2 949 |
| Banjarmasin Tengah | 1 | 62 | 63 | 23 | 222 | 245 | 172 | 2 958 | 3 130 |
| Banjarmasin Utara | 1 | 70 | 71 | 12 | 286 | 298 | 0 | 3 680 | 3 680 |
| Kota Banjarmasin | 4 | 316 | 320 | 83 | 1 208 | 1291 | 401 | 16 195 | 16 596 |

Sumber: Dinas Pendidikan Kota Banjarmasin

Sources: *Department of Education of Banjarmasin Municipality*

SOCIAL

Tabel 4.1.2. Jumlah Sekolah, Guru, dan Murid Raudatul Athfal (RA) Dibawah Kementerian Agama Menurut Kecamatan, 2018/2019
Table 4.1.2. *Number of Schools, Teachers, and Students in Raudatul Athfal (RA) Under The Ministry of Religious Affairs by District, 2018/2019*

| Kecamatan/ District | Sekolah/Schools | | | Guru/Teachers | | | Murid/Students | | |
|-------------------------|-------------------|--------------------|------------------|-------------------|--------------------|------------------|-------------------|--------------------|------------------|
| | Negeri/ Public | Swasta/ Private | Jumlah/ Total | Negeri/ Public | Swasta/ Private | Jumlah/ Total | Negeri/ Public | Swasta/ Private | Jumlah/ Total |
| (1) | (2) | (3) | (4) | (5) | (6) | (7) | (8) | (9) | (10) |
| Banjarmasin Selatan | - | 21 | 21 | - | 101 | 101 | - | 1 014 | 1 014 |
| Banjarmasin Timur | - | 7 | 7 | - | 18 | 18 | - | 239 | 239 |
| Banjarmasin Barat | - | 8 | 8 | - | 36 | 36 | - | 399 | 399 |
| Banjarmasin Tengah | - | 4 | 4 | - | 26 | 26 | - | 195 | 195 |
| Banjarmasin Utara | - | 18 | 18 | - | 73 | 73 | - | 923 | 923 |
| Kota Banjarmasin | - | 58 | 58 | - | 254 | 254 | - | 2 770 | 2 770 |

Sumber: Kementerian Agama Kota Banjarmasin
 Sources: Ministry of Religious Affairs Banjarmasin Municipality

Tabel 4.1.3. Jumlah Sekolah, Guru, dan Murid Sekolah Dasar (SD) Dibawah Kementerian Pendidikan dan Kebudayaan Menurut Kecamatan, 2018/2019
Table *Number of Schools, Teachers, and Students in Primary Schools Under The Ministry of Education and Culture by District, 2018/2019*

| Kecamatan/ District | Sekolah/Schools | | | Guru/Teachers | | | Murid/Students | | |
|-------------------------|-------------------|--------------------|------------------|-------------------|--------------------|------------------|-------------------|--------------------|------------------|
| | Negeri/ Public | Swasta/ Private | Jumlah/ Total | Negeri/ Public | Swasta/ Private | Jumlah/ Total | Negeri/ Public | Swasta/ Private | Jumlah/ Total |
| (1) | (2) | (3) | (4) | (5) | (6) | (7) | (8) | (9) | (10) |
| Banjarmasin Selatan | 42 | 7 | 49 | 506 | 99 | 605 | 9 611 | 1 259 | 10 870 |
| Banjarmasin Timur | 59 | 13 | 72 | 608 | 203 | 811 | 12 021 | 2 687 | 14 708 |
| Banjarmasin Barat | 26 | 16 | 42 | 395 | 201 | 596 | 6 950 | 3 782 | 10 732 |
| Banjarmasin Tengah | 40 | 2 | 42 | 560 | 40 | 600 | 9 585 | 644 | 10 229 |
| Banjarmasin Utara | 41 | 8 | 49 | 504 | 111 | 615 | 10 090 | 1 495 | 11 585 |
| Kota Banjarmasin | 208 | 46 | 254 | 2 573 | 654 | 3 227 | 48 257 | 9 867 | 58 124 |

Sumber: Kementerian Pendidikan dan Kebudayaan Kota Banjarmasin

Sources: Ministry of Education and Culture of Banjarmasin Municipality

SOCIAL

Tabel 4.1.4. Jumlah Sekolah, Guru, dan Murid Madrasah Ibtidaiyah (MI) Dibawah
Table 4.1.4. Kementerian Agama Menurut Kecamatan, 2018/2019
*Number of Schools, Teachers, and Students in Madrasah Ibtidaiyah (MI) Under
 The Ministry of Religious Affairs by District, 2018/2019*

| Kecamatan/ District | Sekolah/Schools | | | Guru/Teachers | | | Murid/Students | | |
|-------------------------|-------------------|--------------------|------------------|-------------------|--------------------|------------------|-------------------|--------------------|------------------|
| | Negeri/ Public | Swasta/ Private | Jumlah/ Total | Negeri/ Public | Swasta/ Private | Jumlah/ Total | Negeri/ Public | Swasta/ Private | Jumlah/ Total |
| (1) | (2) | (3) | (4) | (5) | (6) | (7) | (8) | (9) | (10) |
| Banjarmasin Selatan | 3 | 16 | 19 | 60 | 181 | 241 | 1 070 | 2 519 | 3 589 |
| Banjarmasin Timur | 1 | 8 | 9 | 13 | 108 | 121 | 204 | 1 498 | 1 702 |
| Banjarmasin Barat | - | 12 | 12 | - | 126 | 126 | - | 2 187 | 2 187 |
| Banjarmasin Tengah | 1 | 9 | 10 | 18 | 81 | 99 | 300 | 783 | 1 083 |
| Banjarmasin Utara | - | 13 | 13 | - | 250 | 250 | - | 3 898 | 3 898 |
| Kota Banjarmasin | 5 | 58 | 63 | 91 | 746 | 837 | 1 574 | 10 885 | 12 459 |

Sumber: Kementerian Agama Kota Banjarmasin
 Sources: Ministry of Religious Affairs Banjarmasin Municipality

Tabel 4.1.5. Jumlah Sekolah, Guru, dan Murid Sekolah Menengah Pertama (SMP) Dibawah
Table 4.1.5. Jumlah Sekolah, Guru, dan Murid Sekolah Menengah Pertama (SMP) Dibawah
 Kementerian Pendidikan dan Kebudayaan Menurut Kecamatan, 2018/2019
 Number of Schools, Teachers, and Students in Junior High Schools Under The
 Ministry of Education and Culture by District, 2018/2019

| Kecamatan/ District | Sekolah/Schools | | | Guru/Teachers | | | Murid/Students | | |
|-------------------------|-------------------|--------------------|------------------|-------------------|--------------------|------------------|-------------------|--------------------|------------------|
| | Negeri/ Public | Swasta/ Private | Jumlah/ Total | Negeri/ Public | Swasta/ Private | Jumlah/ Total | Negeri/ Public | Swasta/ Private | Jumlah/ Total |
| (1) | (2) | (3) | (4) | (5) | (6) | (7) | (8) | (9) | (10) |
| Banjarmasin Selatan | 7 | 4 | 11 | 215 | 57 | 272 | 3 428 | 832 | 4 260 |
| Banjarmasin Timur | 7 | 1 | 8 | 228 | 14 | 242 | 3 889 | 71 | 3 960 |
| Banjarmasin Barat | 5 | 10 | 15 | 189 | 95 | 284 | 3 407 | 792 | 4 199 |
| Banjarmasin Tengah | 6 | 11 | 17 | 249 | 129 | 378 | 4 452 | 1 424 | 5 876 |
| Banjarmasin Utara | 10 | 3 | 13 | 298 | 29 | 327 | 4 846 | 115 | 4 961 |
| Kota Banjarmasin | 35 | 29 | 64 | 1 179 | 324 | 1 503 | 20 022 | 3 234 | 23 256 |

Sumber: Kementerian Pendidikan dan Kebudayaan Kota Banjarmasin

Sources: Ministry of Education and Culture of Banjarmasin Municipality

SOCIAL

Tabel 4.1.6. Jumlah Sekolah, Guru, dan Murid Madrasah Tsanawiyah (MTs) Dibawah
Table 4.1.6. Kementerian Agama Menurut Kecamatan, 2018/2019
Number of Schools, Teachers, and Students in Madrasah Tsanawiyah (MTs) Under The Ministry of Religious Affairs by District, 2018/2019

| Kecamatan/ District | Sekolah/Schools | | | Guru/Teachers | | | Murid/Students | | |
|-------------------------|-------------------|--------------------|------------------|-------------------|--------------------|------------------|-------------------|--------------------|------------------|
| | Negeri/ Public | Swasta/ Private | Jumlah/ Total | Negeri/ Public | Swasta/ Private | Jumlah/ Total | Negeri/ Public | Swasta/ Private | Jumlah/ Total |
| (1) | (2) | (3) | (4) | (5) | (6) | (7) | (8) | (9) | (10) |
| Banjarmasin Selatan | 3 | 8 | 11 | 108 | 91 | 199 | 1 736 | 927 | 2 663 |
| Banjarmasin Timur | - | 4 | 4 | - | 61 | 61 | - | 413 | 413 |
| Banjarmasin Barat | - | 7 | 7 | - | 94 | 94 | - | 966 | 966 |
| Banjarmasin Tengah | 1 | 3 | 4 | 53 | 83 | 136 | 962 | 64 | 1 026 |
| Banjarmasin Utara | - | 9 | 9 | - | 182 | 182 | - | 1 653 | 1 653 |
| Kota Banjarmasin | 4 | 31 | 35 | 161 | 511 | 672 | 2 698 | 4 023 | 6 721 |

Sumber: Kementerian Agama Kota Banjarmasin
 Sources: Ministry of Religious Affairs Banjarmasin Municipality

Tabel 4.1.7. Jumlah Sekolah, Guru, dan Murid Sekolah Menengah Atas (SMA) Dibawah
Table 4.1.7. Jumlah Sekolah, Guru, dan Murid Sekolah Menengah Atas (SMA) Dibawah
 Kementerian Pendidikan dan Kebudayaan Menurut Kecamatan, 2018/2019
 Number of Schools, Teachers, and Students in Senior High Schools Under The
 Ministry of Education and Culture by District, 2018/2019

| Kecamatan/ District | Sekolah/Schools | | | Guru/Teachers | | | Murid/Students | | |
|-------------------------|-------------------|--------------------|------------------|-------------------|--------------------|------------------|-------------------|--------------------|------------------|
| | Negeri/ Public | Swasta/ Private | Jumlah/ Total | Negeri/ Public | Swasta/ Private | Jumlah/ Total | Negeri/ Public | Swasta/ Private | Jumlah/ Total |
| (1) | (2) | (3) | (4) | (5) | (6) | (7) | (8) | (9) | (10) |
| Banjarmasin Selatan | 3 | 3 | 6 | 97 | 57 | 154 | 1 797 | 836 | 2 633 |
| Banjarmasin Timur | 2 | 2 | 4 | 88 | 23 | 111 | 1 443 | 441 | 1 884 |
| Banjarmasin Barat | 2 | 4 | 6 | 88 | 84 | 172 | 1 382 | 1 369 | 2 751 |
| Banjarmasin Tengah | 2 | 3 | 5 | 141 | 31 | 172 | 2 121 | 367 | 2 488 |
| Banjarmasin Utara | 4 | 3 | 7 | 156 | 53 | 209 | 2 770 | 656 | 3 426 |
| Kota Banjarmasin | 13 | 15 | 28 | 570 | 248 | 818 | 9 513 | 3 669 | 13 182 |

Sumber: Kementerian Pendidikan dan Kebudayaan Kota Banjarmasin

Sources: Ministry of Education and Culture of Banjarmasin Municipality

SOCIAL

Tabel 4.1.8. Jumlah Sekolah, Guru, dan Murid Sekolah Menengah Kejuruan (SMK) Dibawah
Table 4.1.8. Jumlah Sekolah, Guru, dan Murid Sekolah Menengah Kejuruan (SMK) Dibawah
 Kementerian Pendidikan dan Kebudayaan Menurut Kecamatan, 2018/2019
 Number of Schools, Teachers, and Students in Vocational High Schools Under
 The Ministry of Education and Culture by District, 2018/2019

| Kecamatan/ District | Sekolah/Schools | | | Guru/Teachers | | | Murid/Students | | |
|-------------------------|-------------------|--------------------|------------------|-------------------|--------------------|------------------|-------------------|--------------------|------------------|
| | Negeri/ Public | Swasta/ Private | Jumlah/ Total | Negeri/ Public | Swasta/ Private | Jumlah/ Total | Negeri/ Public | Swasta/ Private | Jumlah/ Total |
| (1) | (2) | (3) | (4) | (5) | (6) | (7) | (8) | (9) | (10) |
| Banjarmasin Selatan | - | 2 | 2 | - | 28 | 28 | - | 631 | 631 |
| Banjarmasin Timur | 1 | 4 | 5 | 90 | 88 | 178 | 1 835 | 1 617 | 3 452 |
| Banjarmasin Barat | 1 | 2 | 3 | 180 | 28 | 208 | 2 574 | 500 | 3 074 |
| Banjarmasin Tengah | 1 | 4 | 5 | 94 | 68 | 162 | 1 492 | 1 219 | 2 711 |
| Banjarmasin Utara | 2 | 5 | 7 | 182 | 95 | 277 | 2 750 | 1 183 | 3 933 |
| Kota Banjarmasin | 5 | 17 | 22 | 546 | 307 | 853 | 8 651 | 5 150 | 13 801 |

Sumber: Kementerian Pendidikan dan Kebudayaan Kota Banjarmasin
 Sources: Ministry of Education and Culture of Banjarmasin Municipality

Tabel 4.1.9. Jumlah Sekolah, Guru, dan Murid Madrasah Aliyah (MA) Dibawah Kementerian Agama Menurut Kecamatan, 2018/2019
Table *Number of Schools, Teachers, and Students in Madrasah Aliyah (MA) Under The Ministry of Religious Affairs by District, 2018/2019*

| Kecamatan/ District | Sekolah/Schools | | | Guru/Teachers | | | Murid/Students | | |
|-------------------------|-------------------|--------------------|------------------|-------------------|--------------------|------------------|-------------------|--------------------|------------------|
| | Negeri/ Public | Swasta/ Private | Jumlah/ Total | Negeri/ Public | Swasta/ Private | Jumlah/ Total | Negeri/ Public | Swasta/ Private | Jumlah/ Total |
| (1) | (2) | (3) | (4) | (5) | (6) | (7) | (8) | (9) | (10) |
| Banjarmasin Selatan | - | 3 | 3 | - | 55 | 55 | - | 404 | 404 |
| Banjarmasin Timur | 1 | - | 1 | 83 | - | 83 | 1 010 | - | 1 010 |
| Banjarmasin Barat | - | 1 | 1 | - | 18 | 18 | - | 53 | 53 |
| Banjarmasin Tengah | 2 | - | 2 | 109 | - | 109 | 1 553 | - | 1 553 |
| Banjarmasin Utara | - | 3 | 3 | - | 62 | 62 | - | 228 | 228 |
| Kota Banjarmasin | 3 | 7 | 10 | 192 | 135 | 327 | 2 563 | 685 | 3 248 |

Sumber: Kementerian Agama Kota Banjarmasin
 Sources: Ministry of Religious Affairs Banjarmasin Municipality

SOCIAL

Tabel 4.1.10. **Jumlah Kelurahan yang Memiliki Fasilitas Sekolah Menurut Kecamatan dan Tingkat Pendidikan, 2016-2018**
Table *Number of Villages Having Educational Facilities by District and Educational Level, 2016-2018*

| Kecamatan/ District | TK/ Kindergarten | | | SD/ Primary Schools | | | SMP/ Junio High School | | |
|-------------------------|---------------------|-----------|-----------|------------------------|-----------|-----------|---------------------------|-----------|-----------|
| | 2016 | 2017 | 2018 | 2016 | 2017 | 2018 | 2016 | 2017 | 2018 |
| (1) | (2) | (3) | (4) | (5) | (6) | (7) | (8) | (9) | (10) |
| Banjarmasin Selatan | 12 | 12 | 12 | 12 | 12 | 12 | 11 | 11 | 11 |
| Banjarmasin Timur | 9 | 9 | 9 | 9 | 9 | 9 | 9 | 9 | 9 |
| Banjarmasin Barat | 9 | 9 | 9 | 9 | 9 | 9 | 8 | 8 | 8 |
| Banjarmasin Tengah | 12 | 12 | 12 | 11 | 11 | 11 | 9 | 9 | 9 |
| Banjarmasin Utara | 10 | 10 | 10 | 10 | 10 | 10 | 9 | 9 | 9 |
| Kota Banjarmasin | 52 | 52 | 52 | 51 | 51 | 51 | 46 | 46 | 46 |

Lanjutan Tabel/*Continued Table 4.1.10.*

| Kecamatan/ District | SMA/ Senior High School | | | SMK/ Vocational Schools | | | Perguruan Tinggi/ University | | |
|-------------------------|----------------------------|-----------|-----------|----------------------------|-----------|-----------|---------------------------------|-----------|-----------|
| | 2016 | 2017 | 2018 | 2016 | 2017 | 2018 | 2016 | 2017 | 2018 |
| (1) | (2) | (3) | (4) | (5) | (6) | (7) | (8) | (9) | (10) |
| Banjarmasin Selatan | 6 | 6 | 6 | 1 | 1 | 1 | 2 | 2 | 2 |
| Banjarmasin Timur | 6 | 6 | 6 | 4 | 4 | 4 | 4 | 4 | 4 |
| Banjarmasin Barat | 3 | 3 | 3 | 3 | 3 | 3 | 3 | 3 | 3 |
| Banjarmasin Tengah | 5 | 5 | 5 | 4 | 4 | 4 | 5 | 5 | 5 |
| Banjarmasin Utara | 5 | 5 | 5 | 2 | 2 | 2 | 6 | 6 | 6 |
| Kota Banjarmasin | 25 | 25 | 25 | 14 | 14 | 14 | 20 | 20 | 20 |

Sumber: BPS Kota Banjarmasin (Pendataan Potensi Desa/Podes)
Sources: Statistics of Banjarmasin (Village Potential Data Collection)

SOCIAL

Tabel 4.1.11. Persentase Penduduk Usia 7-24 Tahun Menurut Jenis Kelamin, Kelompok Umur Sekolah, dan Partisipasi Sekolah di Kota Banjarmasin, 2018
Percentage of Population Aged 7-24 Years by Sex, Age Group, and School Participation in Banjarmasin Municipality, 2018

| Jenis Kelamin/ Sex | Tidak/Belum Pernah Sekolah/ Not/Never Attending School | Partisipasi Sekolah/School Participation | | | Tidak Sekolah Lagi/ Not Attending School Anymore |
|--|---|--|-----------------------------------|---|---|
| | | Masih Sekolah/ Attending School | | | |
| | | SD/MI/ Elementary School | SMP/MTs/ Junior High School | SMA/ SMK/ MA/ Senior High School | |
| (1) | (2) | (3) | (4) | (5) | (6) |
| Laki-Laki/ Male | 0,82 | 32,75 | 13,54 | 27,18 | 25,70 |
| Perempuan/ Female | 0,00 | 30,24 | 14,10 | 24,52 | 31,14 |
| Laki-laki+ Perempuan/ Male+Female | 0,42 | 31,35 | 13,81 | 25,89 | 28,34 |

Sumber: BPS Kota Banjarmasin (Survei Sosial Ekonomi Nasional Kor, Maret 2017)
 Sources: Statistics of Banjarmasin (National Socio Economic Survey kor, March 2017)

Tabel 4.1.12. **Angka Partisipasi Murni (APM) dan Angka Partisipasi Kasar (APK) Menurut Jenjang Pendidikan di Kota Banjarmasin, 2018**
Table 4.1.12. **Net Enrolment Rate and Gross Enrolment Rate by Educational Level in Banjarmasin Municipality, 2018**

| Jenjang Pendidikan/ Educational Level | APM/ Net Enrollment Rate | APK/ Gross Enrollment Rate |
|--|-------------------------------------|---------------------------------------|
| (1) | (2) | (3) |
| SD/MI/ <i>Elementary School</i> | 96,45 | 105,32 |
| SMP/MTs/ <i>Junior High School</i> | 76,97 | 97,75 |
| SMA/SMK/MA/ <i>Senior High School</i> | 54,98 | 69,10 |

Sumber: BPS Kota Banjarmasin (Survei Sosial Ekonomi Nasional/Susenas)
 Sources: Statistics of Banjarmasin (National Socio Economic Survey)

SOCIAL

Tabel 4.1.13. Jumlah Sekolah, Kelas, Murid dan Guru Menurut Tingkat Pendidikan, 2018/2019
Number of Schools, Classes, Students, and Teachers by Education Level, 2018/2019

| Tingkat Pendidikan/ Education Level | Sekolah/ Schools | Kelas/ Classes | Ruang Kelas/ Classes Room | Guru/ Teacher | Murid/ Student |
|--|---------------------|-------------------|------------------------------------|------------------|-------------------|
| (1) | (2) | (3) | (4) | (5) | (6) |
| TK/Kindergarten | | | | | |
| Negeri/State | 4 | 30 | 30 | 83 | 401 |
| Swasta/Private | 316 | 1 113 | 1 113 | 1 208 | 16 195 |
| Jumlah | 320 | 1 143 | 1 143 | 1 291 | 16 596 |
| Sekolah Dasar/Elementary School | | | | | |
| Negeri/State | 208 | 1 803 | 1 803 | 2 573 | 48 257 |
| Swasta/Private | 46 | 426 | 426 | 654 | 9 867 |
| Jumlah | 254 | 2 229 | 2 229 | 3 227 | 58 124 |
| SMP/Junior High School | | | | | |
| Negeri/State | 35 | 670 | 670 | 1 179 | 20 022 |
| Swasta/Private | 29 | 144 | 144 | 324 | 3 234 |
| Jumlah | 64 | 814 | 814 | 1 503 | 23 256 |
| SMA/High School | | | | | |
| Negeri/State | 13 | 290 | 290 | 574 | 9 846 |
| Swasta/Private | 16 | 123 | 123 | 243 | 3 260 |
| Jumlah | 29 | 413 | 413 | 817 | 13 106 |
| SMK/Vocational High School | | | | | |
| Negeri/State | 5 | 278 | 278 | 533 | 9 032 |
| Swasta/Private | 17 | 194 | 194 | 307 | 3 022 |
| Jumlah | 22 | 472 | 472 | 840 | 12 054 |

Lanjutan Tabel/*Continued Table 4.1.13.*

| Tingkat Pendidikan/ <i>Education Level</i> | Sekolah/ <i>Schools</i> | Kelas/ <i>Classes</i> | Ruang Kelas/ <i>Classes</i> Room | Guru/ <i>Teacher</i> | Murid/ <i>Student</i> |
|---|----------------------------|--------------------------|---|-------------------------|--------------------------|
| (1) | (2) | (3) | (4) | (5) | (6) |
| Raudatul Athfal (RA) | | | | | |
| Negeri/ <i>State</i> | - | - | - | - | - |
| Swasta/ <i>Private</i> | 58 | 185 | 185 | 254 | 2 770 |
| Jumlah | 58 | 185 | 185 | 254 | 2 770 |
| Madrasah Ibtidaiyah (MI) | | | | | |
| Negeri/ <i>State</i> | 5 | 56 | 56 | 91 | 1 574 |
| Swasta/ <i>Private</i> | 58 | 389 | 389 | 746 | 10 885 |
| Jumlah | 63 | 445 | 445 | 837 | 12 459 |
| Madrasah Tsanawiyah (MTs) | | | | | |
| Negeri/ <i>State</i> | 4 | 84 | 84 | 161 | 2 698 |
| Swasta/ <i>Private</i> | 31 | 126 | 126 | 511 | 4 023 |
| Jumlah | 35 | 210 | 210 | 672 | 6 721 |
| Madrasah Aliyah (MA) | | | | | |
| Negeri/ <i>State</i> | 3 | 71 | 71 | 192 | 2 563 |
| Swasta/ <i>Private</i> | 7 | 19 | 19 | 135 | 685 |
| Jumlah | 10 | 90 | 90 | 327 | 3 248 |

Sumber: Kementerian Agama Kota Banjarmasin

Sources: Ministry of Religious Affairs Banjarmasin Municipality

SOCIAL

Tabel 4.1.14. **Banyaknya Pendidikan Anak Usia Dini TPA dan Kelompok Bermain Kota Banjarmasin, 2018/2019**
Table *Number of Early Children Education and Play Group in Banjarmasin Municipality, 2018/2019*

| Kecamatan/ <i>District</i> | Non Formal | | Formal | |
|-------------------------------|--------------------------------------|-------------------------------------|---------------------------------------|-------------------------------------|
| | TPA 0-5 tahun/ NG 0-5 years | KB 2-4 tahun/ PG 2-4 years | SPS 0-5 tahun/ SEU 0-5 years | TK 5-6 tahun/ KG 5-6 years |
| (2) | (3) | (4) | (5) | (6) |
| Banjarmasin Selatan | 149 | 452 | 0 | 3 490 |
| Banjarmasin Timur | 168 | 473 | 21 | 3 347 |
| Banjarmasin Barat | 62 | 161 | 33 | 2 949 |
| Banjarmasin Tengah | 369 | 504 | 0 | 3 130 |
| Banjarmasin Utara | 512 | 603 | 0 | 3 680 |
| Kota Banjarmasin | 1 260 | 2 193 | 54 | 16 596 |

Catatan/Note : TPA/NG = Taman Penitipan Anak/Nursery Garden
 KB/PG = Kelompok Bermain/Play Group
 SPS/SEU = Satuan PAUD Sejenis/Similiar ECE Unit
 TK/KG = Taman Kanak-kanak/Kindergarten

Sumber: Kementerian Pendidikan dan Kebudayaan Kota Banjarmasin
 Sources: Ministry of Education and Culture of Banjarmasin Municipality

Tabel 4.1.15. **Daftar Perguruan Tinggi Swasta Lingkungan L2 Dikti Wilayah XI Kalimantan di Kota Banjarmasin, 2018/2019**
List of Private College of L2 Dikti Region XI Kalimantan of Banjarmasin Municipality, 2018/2019

| No. | Perguruan Tinggi/ Colleges | Alamat/ Address | Telepon/ Phone |
|------------|---------------------------------------|--|---------------------------|
| (1) | (2) | (3) | (4) |
| 1 | UVAYA Banjarmasin | Jl A Yani KM 5,5 Komp Stadion Lambung Mangkurat | 0511- 3253850 |
| 2 | UNISKA Banjarmasin | Jl Adhyaksa-Kayutangi No 2 RT 26 | 0511- 3304592 |
| 3 | STIE Indonesia Banjarmasin | Jl Brigjen H Hasan Basry No 9-11 | 0511- 3304652 |
| 4 | STIA Bina Banua Banjarmasin | Jl Pramuka No 17 RT 1 Belakang Terminal KM 6 | 0511- 3255145 |
| 5 | STIMI Banjarmasin | Jl Kuripan No 26 | 0511- 3258263 |
| 6 | STIHSA Banjarmasin | Jl Sultan Adam | 0511- 3302963 |
| 7 | STIENAS Banjarmasin | Jl Mayjen Soetoyo S No 126 | 0511- 4364563 |
| 8 | STKIP PGRI Banjarmasin | Jl Sultan Adam Komp H. Iyus No 18 RT 23 | 0511- 4315443 |
| 9 | STIE Pancasetia Banjarmasin | Jl A Yani KM 5,5 Komp Waringin | 0511- 3256560, 3256561 |
| 10 | STIKES Muh Banjarmasin | Jl S Parman-Komp RS Islam NO 1 | 0511-336002 |
| 11 | STMIK Indonesia Banjarmasin | Jl P Hidayatullah Jembatan Banua Anyar | 0511- 4315530 |
| 12 | STIKES Suaka Insan Banjarmasin | Jl H Jafri Zamzam No 8 | 0511-3361654 |

SOCIAL**Lanjutan Tabel/Continued Table 4.1.15.**

| No. | Perguruan Tinggi/ Colleges | Alamat/ Address | Telepon/ Phone |
|------------|---|---|---------------------------|
| (1) | (2) | (3) | (4) |
| 13 | STIKES Sari Mulia | Jl Pramuka No.2 | 0511- 3268105 |
| 14 | Akademi Maritim Nusantara Banjarmasin | Jl Kini Balu No 44 RT 023 | 0511- 3352616 |
| 15 | AKPARNAS Banjarmasin | Jl Mayjen Soetoyo S No 126 | 0511- 4364563 |
| 16 | AKBID Bunga Kalimantan | Jl Brigjen H Hasan Basry No 4D Rt.14 | 0511- 3307631 |
| 17 | AKBID Sari Mulia Banjarmasin | Jl Pramuka No. 2 | 0511- 3268105 |
| 18 | AKPER Pandan Harum Banjarmasin | Jl Veteran KM 5,5 Gg Seman No. 58 | 0511- 3261917 |
| 19 | ASMI Citra Nusantara Banjarmasin | Jl H. Anang Adenansi (Kamboja) No 5 | 0511- 4367654 |
| 20 | AKBID Abdi Persada Banjarmasin | Jl Sutoyo S Teluk Dalam No. 365 | 0511- 6808699 |
| 21 | ATRO Citra Intan Persada Banjarmasin | Jl A Yani KM 5,5 | 0511- 3254406 |
| 22 | AKPER Kesdam VI/ Tanjung Pura | Jl. Sutoyo S No. 408 | 0511-3358334 |
| 23 | AKFAR ISFI Banjarmasin | Jl. Flamboyan III/ 7B Kayutangi | 0511-3300221 |
| 24 | Politeknik Hasnur | Jl. Adhyaksa No 7-8 Lt.2 Komp Kayutangi Permai | 0511-6156666 |
| 25 | STKIP Islam Sabilal Muhtadin Banjarmasin | Jl. Sultan Adam Komp.Malkon Temon Banjarmasin | - |

Sumber: Lembaga Layanan Pendidikan Tinggi Wilayah XI Kalimantan
Sources: Higher Education Service Institutions Region IX Kalimantan

Tabel 4.1.16. Jumlah Dosen Pada Perguruan Tinggi Akademi Swasta Lingkungan L2 Dikti Wilayah XI Kalimantan di Kota Banjarmasin, 2018-2019
Number of Teachers in Private College of L2 Dikti Region XI Kalimantan of Banjarmasin Municipality, 2018-2019

| Perguruan Tinggi/ Colleges | Jenjang Pendidikan/ Education Level | | | | | |
|---|--|-----|-----|-----|-----|-----|
| | SP.1-2 | D3 | D4 | S1 | S2 | S3 |
| (1) | (2) | (3) | (4) | (5) | (6) | (7) |
| UVAYA Banjarmasin | 0 | 0 | 0 | 2 | 90 | 6 |
| UNISKA Banjarmasin | 0 | 0 | 0 | 13 | 333 | 42 |
| Universitas Muhammadiyah Banjarmasin | 1 | 0 | 3 | 14 | 158 | 2 |
| Universitas Sari Mulia | 0 | 0 | 1 | 6 | 78 | 0 |
| STIE Indonesia Banjarmasin | 0 | 0 | 0 | 0 | 25 | 6 |
| STIA Bina Banua Banjarmasin | 0 | 0 | 0 | 1 | 19 | 8 |
| STIMI Banjarmasin | 0 | 0 | 0 | 0 | 9 | 3 |
| STIHSA Banjarmasin | 0 | 0 | 0 | 0 | 29 | 10 |
| STIENAS Banjarmasin | 0 | 0 | 0 | 0 | 20 | 1 |
| STKIP PGRI Banjarmasin | 0 | 0 | 0 | 0 | 80 | 9 |
| STIE Pancasetia Banjarmasin | 0 | 0 | 0 | 12 | 78 | 10 |
| STMIK Indonesia Banjarmasin | 0 | 0 | 0 | 22 | 57 | 1 |
| STIKES Suaka Insan Banjarmasin | 1 | 1 | 1 | 5 | 27 | 0 |

SOCIAL**Lanjutan Tabel/Continued Table 4.1.16.**

| Perguruan Tinggi. Colleges | Jenjang Pendidikan/ Education Level | | | | | |
|---|--|-----|-----|-----|-----|-----|
| | SP.1-2 | D3 | D4 | S1 | S2 | S3 |
| (1) | (2) | (3) | (4) | (5) | (6) | (7) |
| STIKIP Islam Sabilal Muhtadin Banjarmasin | 0 | 0 | 0 | 0 | 8 | 0 |
| Akademi Maritim Nusantara Banjarmasin | 0 | 0 | 0 | 2 | 7 | 0 |
| AKPARNAS Banjarmasin | 0 | 0 | 0 | 5 | 13 | 1 |
| AKBID Bunga Kalimantan | 1 | 0 | 12 | 2 | 8 | 0 |
| AKPER Pandan Harum Banjarmasin | 0 | 0 | 0 | 0 | 13 | 0 |
| ASMI Citra Nusantara Banjarmasin | 0 | 0 | 0 | 3 | 16 | 1 |
| AKBID Abdi Persada Banjarmasin | 0 | 0 | 0 | 0 | 7 | 0 |
| ATRO Citra Intan Persada Banjarmasin | 0 | 0 | 0 | 1 | 6 | 0 |
| AKPER Kesdam VI/ Tanjung Pura | 0 | 0 | 0 | 0 | 10 | 0 |
| AKFAR ISFI Banjarmasin | 0 | 0 | 0 | 0 | 21 | 0 |
| Politeknik Hasnur | 0 | 0 | 0 | 0 | 22 | 0 |
| Politeknik Unggulan Kalimantan | 0 | 0 | 0 | 0 | 19 | 1 |

Sumber: Lembaga Layanan Pendidikan Tinggi Wilayah XI Kalimantan
Sources: Higher Education Service Institutions Region XI Kalimantan

Tabel 4.1.17. Jumlah Mahasiswa Pada Perguruan Tinggi Akademi Swasta Lingkungan L2 Dikti Wilayah XI Kalimantan di Kota Banjarmasin, 2018/2019
Number of Students in Private College of L2 Dikti Region XI Kalimantan of Banjarmasin Municipality, 2018/2019

| Perguruan Tinggi/ Colleges | Jumlah Mahasiswa Baru/ Number of New Students | | Jumlah Mahasiswa Aktif/ Number of Senior Students | |
|---|--|----------------------|--|----------------------|
| | Laki-laki/ Male | Perempuan/ Female | Laki-laki/ Male | Perempuan/ Female |
| (1) | (2) | (3) | (4) | (5) |
| UVAYA Banjarmasin | 256 | 279 | 1 095 | 967 |
| UNISKA Banjarmasin | 3 119 | 2 264 | 11 797 | 6 840 |
| Universitas Muhammadiyah Banjarmasin | 238 | 675 | 634 | 1 645 |
| STIE Indonesia Banjarmasin | 133 | 174 | 485 | 607 |
| STIA Bina Banua Banjarmasin | 89 | 79 | 459 | 340 |
| STIMI Banjarmasin | 25 | 19 | 260 | 192 |
| STIHSA Banjarmasin | 134 | 71 | 929 | 411 |
| STIENAS Banjarmasin | 91 | 166 | 604 | 881 |
| STKIP PGRI Banjarmasin | 105 | 253 | 692 | 1 249 |
| STIE Pancasetia Banjarmasin | 511 | 560 | 3 092 | 2 759 |
| STMIK Indonesia Banjarmasin | 246 | 72 | 1 646 | 466 |
| STIKES Suaka Insan Banjarmasin | 53 | 134 | 109 | 256 |

SOCIAL**Lanjutan Tabel/Continued Table 4.1.17.**

| Perguruan Tinggi/ Colleges | Jumlah Mahasiswa Baru/ Number of New Students | | Jumlah Mahasiswa Lama/ Number of Senior Students | |
|---|--|----------------------|---|----------------------|
| | Laki-laki/ Male | Perempuan/ Female | Laki-laki/ Male | Perempuan/ Female |
| (1) | (2) | (3) | (4) | (5) |
| STIKES Sari Mulia Banjarmasin | 61 | 184 | 149 | 399 |
| STKIP Islam Sabilal Muhtadin Banjarmasin | 23 | 30 | 23 | 30 |
| Akademi Maritim Nusantara Banjarmasin | 44 | 23 | 112 | 40 |
| AKPARNAS Banjarmasin | 3 | 17 | 44 | 53 |
| AKBID Bunga Kalimantan | 0 | 24 | 0 | 98 |
| AKBID Sari Mulia Banjarmasin | 0 | 54 | 0 | 225 |
| AKPER Pandan Harum Banjarmasin | 1 | 10 | 23 | 53 |
| ASMI Citra Nusantara Banjarmasin | 37 | 92 | 156 | 243 |
| AKBID Abdi Persada Banjarmasin | 0 | 29 | 0 | 89 |
| ATRO Citra Intan Persada | 10 | 12 | 49 | 58 |
| AKPER Kesdam VI/ Tanjung Pura | 34 | 41 | 101 | 85 |
| AKFAR ISFI Banjarmasin | 9 | 58 | 72 | 221 |
| Politeknik Hasnur | 56 | 25 | 143 | 54 |
| Politeknik Unggulan Kalimantan | 46 | 80 | 107 | 175 |

Sumber: Lembaga Layanan Pendidikan Tinggi Wilayah XI Kalimantan
Sources: Higher Education Service Institutions Region XI Kalimantan

Tabel 4.1.18. Daftar Lembaga Kursus dan Pelatihan Bimbingan Belajar di Kota Banjarmasin, 2018
List of Institutions of Courses and Tutoring in Banjarmasin Municipality, 2018

| Nama Lembaga/ Name of Institution | Alamat/ Address | Penanggung Jawab/Pimpinan/ Head/Leader | Jenis Kursus/ Type of Course |
|---|--|---|---|
| (1) | (2) | (3) | (4) |
| KECAMATAN BANJARMASIN SELATAN | | | |
| Browning Smart Center Indonesia | Jl. A. Yani Km 12 Banjarmasin Kalimantan Selatan | Lila Agustina | Bimbingan Belajar |
| LKP Dahlia Education | Jl. Bumi Mas Raya Komp Bumijaya RT 10 No 25a Banjarmasin Kalimantan selatan | Drs. H. Eddy Khairuddin | Bahasa Inggris, Bimbingan Belajar, Komputer |
| LKP Mitra Banua | Jl. Kayubalau No. 18 RT 53 Kel. Pemurus dalam Kec. Banjarmasin Selatan, Banjarmasin Kalsel | La Ode Harbut Tahar Mukhlis | Komputer |
| LKP Paradise English Center | Banjar Indah Permai, Jl A. Yani Km 5,7 No.34, Banjarmasin | Nur Afifah, S.Pi | Bahasa Inggris |
| LKP Siip College | Jl. Bengkirai No 117 RT 12 Komplek Banjar Indah Permai Banjarmasin | Ir.H.Sukrowardi, MAP | Bahasa Inggris, Komputer, Otomotif |
| Lpkbb Iptek | Jl. Kelayan B RT 19 No 39 Banjarmasin Kalimantan Selatan | Rahmani, SP, MM | Bimbingan Belajar, Komputer |
| KECAMATAN BANJARMASIN TIMUR | | | |
| Lembaga Bahasa Dan Pendidikan Profesional Lia | Jl. Gatot Subroto No 1 Banjarmasin | Jeanne Syarifuddin | Bahasa Inggris |
| LKP Bb.Sua Loka Media Ilmu | Komplek Bina Brata Jl Manunggal 1 No 513 RT 41 Kota Banjarmasin Kalimantan Selatan | Carolina Agustina, SE | Bimbingan Belajar |
| LKP Bokhasi | Jl. Pramuka Perum Bumi Pramuka Asri Blok D No 10 Kota Banjarmasin Kalimantan Selatan | Dr. Ir. Akhmad Gajali, MS | Pertanian, Peternakan |
| LKP Harapan Plus | Jl Serai No 49 RT 36 Simpang Gatot Subroto VIII Banjarmasin Kalimantan Selatan | Dra. Diana Thernesia | Perpajakan |
| LKP Insan Mandiri | Jl. Ratu Zaleha Gg Megasari RT 10 No 40 Kota Banjarmasin Kalimantan Selatan 70 | Rita Yuniarty, SH | Komputer, Menjahit |
| LKP Mitreka Training Center | Jl. Pramuka No 44 Banjarmasin Kota Banjarmasin, Kalimantan Selatan | Sukandar, S.Si, MAP | Komputer |
| LKP Pelangi | Jl. Pramuka No 24 RT 07 | Rahmat Syukur | Mengemudi Mobil |

Lanjutan Tabel/*Continued Table 4.1.18.*

| Nama Lembaga Name of Institution | Alamat Address | Penanggung Jawab/Pimpinan Head/Leader | Jenis Kursus Type of Course |
|---|--|--|--|
| (1) | (2) | (3) | (4) |
| LKP Puskom lain Antasari | Jl. A. Yani km.4,5 gedung pusat sumber belajar kota.banjarmasin kalimantan selatan | Zuliani Noor, SE | Komputer |
| LKP Shirley-R | Jl. Pramuka komp. Satelit permai blok b no.30, banjarmasin | Alce Nelce Tombeng | Bahasa Inggris, Seni Musik |
| LKP Wipo | Jl. A yani km 5,5 (depan stadion lambung manekurai) | Abdul Khalik | Mengemudi Mobil |
| Yayasan Bukashi | Jl. Pramuka komp. Bumi pramuka asri no.10-d kota banjarmasin kalimantan selatan | Dr. Ir. H. Akhmad Gazali, MS | Pertanian, Peternakan |
| KECAMATAN BANJARMASIN BARAT | | | |
| LKP Auotomotive Training Centre | Jl. Kuin Selatan RT 2 No 36 Kota Banjarmasin Kalimantan Selatan 70129 | Edi Fakhrin, S.Pd | Otomotif |
| LKP Lestari | Jl. Simpang belitung No 26 RT 1 Banjarmasin Kalimantan Selatan 70128 | Hj. Noorheryati | Hantaran, Spa, Tata Boga, Tata Kecantikan Rambut, Tata Kecantikan Kulit, Tata Rias Pengantin |
| LKP Mandiri | Jl. Belitung Darat Simpang Anem Komplek Antaludin, Banjarmasin - Kalimantan Selatan | Dra. Hj. Mardiana, M.Pd | Mengemudi Mobil |
| LKP Marlina | Jl. Zafri Zam-Zam No 8 Rt 31, Banjarmasin | Sherly Marlina | Hantaran, Tata Boga, Tata Rias Pengantin |
| LKP Mentari | Jl. S.parman No 221 Pertokoan Muhammadiyah Blok A No 1 | Nur Hadi Riswanda, SE | Mengemudi Mobil |
| LKP Paramaguru Institute Of Training & Research | Jl. Cendrawasih No. 2, Kota Banjarmasin | J. Dalle, Ph.D | Bahasa Inggris, Komputer |
| LKP Pia Aru Mas | Jl. Zafri Zam-Zam 66 Samudra RT 48 No 101 Komplek PWI Banjarmasin Kalimantan Selatan | Yohanna Charlotta Warkor | Tata Boga |
| LKP President College | Jl. Belitung Darat Gg Rahayu RT 18 No 25 Kota Banjarmasin Kalimantan Selatan | Iskandar Razak, SE | Akuntansi, Bahasa Inggris, Elektronika, Mengemudi, Menjahit, Komputer |
| LKP Revlina | Jl. Agraria No 12 Rt 28, Kel Telaga Biru, Banjarmasin Kalimantan Selatan | Dra. Mardalena | Tata Kecantikan Kulit, Tata Kecantikan Rambut, Tata Rias Pengantin |
| LKP Rully | Jl. Mayjend Sutoyo S, Gg 21 No 1 RT 020 RW 02 Kota Banjarmasin Kalimantan Selatan | Norhana | Tata Rias Pengantin |

Lanjutan Tabel/*Continued Table 4.1.18.*

| Nama Lembaga <i>Name of Institution</i> | Alamat <i>Address</i> | Penanggung Jawab/Pimpinan <i>Head/Leader</i> | Jenis Kursus <i>Type of Course</i> |
|---|--|--|--|
| (1) | (2) | (3) | (4) |
| LKP Sentral Pendidikan Otomotif | Jl. Belitung Darat Gg BKIA RT 18 No 44 Kota Banjarmasin Kalimantan Selatan | Muhammad Nisfo Andi | Otomotif |
| LKP Syifa | Jl. Belitung Laut No 19 RT 3, Banjarmasin | Beben Hendrawan | Mengemudi Mobil |
| LKP Widya Wahanaloka | Jl. Belitung Darat Ruko Belitung No 26 Blok 4-6 Banjarmasin Kalimantan Selatan | Hj. Rusnida, SE | Komputer, Bimbingan Belajar, Sempoa |
| KECAMATAN BANJARMASIN TENGAH | | | |
| Asia Prima Course | Jl. Batu piring No. 20 RT 21 Banjarmasin | Hj. R. Emma Sri Wahyuni, S.Pd | Bahasa Inggris, Komputer, Tata Boga |
| Lembaga Pendidikan Dan Pengembangan Profesi Indonesia | Jl. Sutoyo S. No. 197 Banjarmasin | RM. Sis Rahardjo, SE | Administrasi Perkantoran, Komputer, Komputer Akuntansi, Sekretaris |
| LKP Dennys | Jl. Sutoyo No 2 RT 28 RW 02 Kota Banjarmasin Kalimantan Selatan 70114 | RR Agnes Endang Purwaningsih Winata | Tata Boga |
| LKP Eka F2 | Jl. Kampung Melayu No. 24 RT 8 Kota Banjarmasin Kalimantan Selatan | Hj. Eka Sekar Handayani | Mengemudi Mobil |
| LKP Elite | Jl. A. Yani Km 1,5 No 16 RT 16 Kota Banjarmasin Kalimantan Selatan | Yueni Listiani | Bahasa Inggris |
| LKP Exel | Jl Pulau Laut No 53 RT 6 Banjarmasin | SARCE | Tata Kecantikan Rambut, Tata Kecantikan Kulit |
| LKP Fajar | Kec. Banjarmasin barat | Noor Fajeriah | Bordir, Menjahit |
| LKP Gs Indonesia | Jl. A. Yani KM 2 No. 11-12 Kota Banjarmasin Kalimantan Selatan 70232 | Lilia Agustiani | Bimbingan Belajar |
| LKP Irma | Jl. Kapten Piere Tendean No 59 RT 01 Banjarmasin Kalimantan Selatan 70233 | Hj. Maryam Fakhir | Menjahit |
| LKP Kursus Dan Bimbingan Belajar F/A | Jl. Jendral A Yani Km 1 No. 25 AB | Fia Metha Syluandari Gasoeki | Bahasa Inggris, Mandarin, Matematika |
| LKP Lisa Salon | Jl. Letjen Haryono MT 52 RT 6 Kota Banjarmasin Kalimantan Selatan | Sofyan, SE | Tata Kecantikan Rambut, Tata Kecantikan Kulit, Tata Rias Pengantin |

Lanjutan Tabel/*Continued Table 4.1.18.*

| Nama Lembaga <i>Name of Institution</i> | Alamat <i>Address</i> | Penanggung Jawab/Pimpinan <i>Head/Leader</i> | Jenis Kursus <i>Type of Course</i> |
|--|---|--|---|
| (1) | (2) | (3) | (4) |
| LKP Menjahit Modesty Nia | Jl. H. Anang Adenansi Gg Hikmah No 19 RT 20 RW 02, Banjarmasin | Hj. Rahmina | Menjahit |
| LKP Mulawarman | Jl. Batu Besar No 1 Kota Banjarmasin Kalimantan Selatan | Drs. Saaluddin Arif | Mengemudi Mobil |
| LKP Rabbani | Jl. Cempaka Raya Komplek Agraria 2 Gg 3 No E5 RT. 022 RW. 002 Basirih, Banjarmasin | Nining Triwiatingtias, A. Md | Bimbingan Belajar, Mental Aritmatika |
| LKP Rio Sari | Jl. Dahlia I/21 RT 14 Banjarmasin | Yetra Mury | Tata Kecantikan Kulit, Tata Kecantikan Rambut |
| LKP Ryda | Jl. Pembangunan II No 2 RT 49 Banjarmasin, Kota Banjarmasin Kalimantan Selatan | Mahfuzah | Mengemudi Mobil |
| LKP Sofhias | Jl. Pulau Laut No. 14 RT 005 Banjarmasin | Hj. Siti Sofiaty | Tata Kecantikan Kulit, Tata Kecantikan Rambut, Tata Rias Pengantin |
| LKP Talenta | Jl. Gunung Sari No.73a Kota Banjarmasin Kalimantan Selatan | Daniel Purba | Komputer |
| LKP Wahana Vidya | Jl. Gunung Sari II RT 13 No 35 Kelurahan Teluk Dalam Banjarmasin Kalimantan Selatan | Riduannor, S.Pd | Bahasa Inggris |
| KECAMATAN BANJARMASIN UTARA | | | |
| LKP 58 Mapan | Jl. Sultan Adam RT 37 No 20 Kota Banjarmasin Kalimantan Selatan | Hasnan Farinduri | Mengemudi Mobil |
| LKP Anak Shaleh | Jl. Sultan Adam, Komplek Sabrina RT 25 No 17 | Muhammad Syaifi, S.Kom | Bimbingan Belajar, Komputer |
| LKP As-Syifa | Jl. Jahri Saleh Komplek Alam Sari No 55 RT 09 Kel. Sei Jingah Kec Banjarmasin Utara | Muhammad Rifani | Komputer |
| LKP Bimbingan Belajar Dan Privat Sultan Adam | Jl. Brigjend H. Hasan Basri No. 9 Banjarmasin-Kalsel | Pariwisataniah S.Hut | Bimbingan Belajar |
| LKP Cenari Education Center | Jl. Cendana I No 38 RT 01 Kayu Tangi Banjarmasin Kalimantan Selatan. | Farid Fathurrahman, ST | Komputer |
| LKP Darma | Cemara III No 28 RT 28 Kel Sungai Miai Kota Banjarmasin, Kalimantan Selatan | Hj. Darmatasiah | Hantaran, Tata Kecantikan Kulit, Tata Kencantikan Rambut, Tata Rias Pengantin |

Lanjutan Tabel/ *Continued Table 4.1.18.*

| Nama Lembaga Name of Institution | Alamat Address | Penanggung Jawab/Pimpinan Head/Leader | Jenis Kursus Type of Course |
|--|--|--|---|
| (1) | (2) | (3) | (4) |
| LKP Focus | Jl. Sentra Kayu Tangi Permai B2- B3 (Bundaran Kayutangi / Belakang Ufo Elektronik) | Hasrudin, HN. BA | Administrasi Perkantoran |
| LKP Indita Pertama Training And Education Centre | Komplek Ruko / Pertokoan Kayutangi, Jl. Adyaksa R15 Kota Banjarmasin Kalsel | Indra Hamita, SS | Bahasa Inggris, Komputer |
| LKP Jaya Arum | Jl. Mesjid Jami RT 01 No 9 Banjarmasin | Pantar Muriyani | Mengemudi Mobil |
| LKP Kharisma | Jl. Hasan Basri No 33, Kayutangi Banjarmasin, Kalimantan Selatan | Joko Margono, SE | Administrasi Perkantoran, Komputer, Komputer Akuntansi, Mengemudi, Otomotif Komputer |
| LKP Ppk Borneo Training Center (Btc Group) | Jl. Cemara Raya No 34 RT 39 Kayu Tangi Banjarmasin Kalimantan Selatan 70123 | Budi Setiadi, S.Kom | |
| LKP Primadona | Jl. Simpang Cemara Raya II Komplek Perum Cemara Blok C No 03 RT 40 Kayu Tangi Banjarmasin | Hj. Mursimah Dimiyati | Hantaran, Tata Kecantikan Kulit, Tata Boga, Tata Rias Pengantin, Merangkai Bunga |
| LKP Pt. Esa (Interact Banjarmasin) | Jl. Sultan Adam Komplek Madani i no.21 | Reni Tampubolon,SE | Bahasa Inggris |
| LKP Santifa | Jl. Perdagangan, Komplek HKSN Permai Blok 10 A No 566 | Susanti, S.Pd | Hantaran, Tata Kecantikan Kulit, Tata Kecantikan Rambut, Tata Rias Pengantin Akuntansi, Komputer |
| LKP Sentra Pendidikan Bisnis | Jl. Hasan basri No 44-46 Kayu Tangi Banjarmasin Kalimantan Selatan 50123 | M. Sahid, SE | |
| LKP Trio | Jl. H Hasan Basri No. 61 RT 45 Banjarmasin | Tatang Fachriadi | Mengemudi Mobil |
| Lpk Kayuh Baimbai | Jl. Cendana IIC No 83 RT 44 RW 12 Banjarmasin | Edy Suyanto, SE | Komputer Akuntansi |
| Lpk Kenanga | Jl. Adhyaksa Raya No. 8C Banjarmasin | Mila Wardiyanti, S.Pd | Tata Boga |

Sumber : Dinas Pendidikan Kota Banjarmasin

Sources: *Department of Education of Banjarmasin Municipality*

SOCIAL

Tabel 4.1.19. Data Lembaga PKBM Kota Banjarmasin, 2018
Table Data of PKBM Institution of Banjarmasin Municipality, 2018

| Nama Lembaga/ <i>Name of Institution</i> | Alamat Lengkap/ <i>Address</i> | Pimpinan Lembaga/ <i>Head of Institution</i> |
|---|---|---|
| (1) | (2) | (3) |
| PKBM Tunas Bangsa | Jl. K.S.Tubun Gg. Mahakam RT 09 No 12 Banjarmasin | M.Rifani Hamdie |
| PKBM Sulamul Ulum | Jl. Ujung Benteng RT 12 No 10 Kelurahan Mantuil Banjarmasin | Drs.Sabaran |
| PKBM Karya Mandiri | Jl. Kelayan A Kelayan Dalam Banjarmasin | Rabiatul Adawiyah |
| PKBM Bintang Kejora | Jl. Pahlawan Gg. Inpres RT 04 Kel. Seberang Mesjid | Adria Huzemi, SE |
| PKBM Haja | Jl. Belitung Darat Gg. BKIA RT 18 No7A Banjarmasin | Gt.Yusna Syahbana, SE |
| PKBM Barito | Jl. Ir.P.H.M.Noor Gg. Nuruddin RT 33 No.32 Banjarmasin | M.Zainuddin, S.Ag |
| PKBM Bina Ilmu | Jl. Intan Sari RT 31 Kelurahan Basirih Banjarmasin | Mahdina, S.Pd |
| PKBM Kemuning | Jl. Mesjid Gg. Melati RT 39 Kec. Banjarmasin Utara | Muammar, A.Md |
| PKBM Al Azhar | Jl. Jahri Saleh RT 11 No 80 Kec. Banjarmasin Utara | Hj. Samsiah |
| PKBM Mandiri | Jl. HKS Komplek AMD Blok B7 RT14 Banjarmasin | Aryo Muhaimin, SE |
| PKBM Melati | Jl. Pekapuran Raya Gg.Melati 3 RT 20 Banjarmasin | Hartini |
| PKBM Al Falah | Jl. Veteran Km.6 RT 05 No.35 Banjarmasin | Hj.Habibah |
| PKBM Bina Insani | Jl. Bumi Jaya RT 10 Kec. Banjarmasin Selatan | Dra.Herawati Diah |
| PKBM LAPAS | Jl. Sutoyo S. Kel. Telaga Biru Kec. Banjarmasin Barat | Sugito |
| PKBM Raudhatul Jannah | Jl. Sultan Adam Komp. Citra Malkon Temon Banjarmasin | Mursidi, s.Pd |
| PKBM Az Zahra | Jl. Simpang Pengambangan RT.11 No.20 Banjarmasin | Hj.Syahriah |

Lanjutan Tabel/*Continued Table 4.1.19.*

| Nama Lembaga/ Name of Institution | Alamat Lengkap/ Address | Pimpinan Lembaga/ Head of Institution |
|--|---|--|
| (1) | (2) | (3) |
| PKBM Amalia | Jl. Simpang Kuin, Kel. Kuin Selatan Banjarmasin | Amelia Handayani |
| PKBM Warrahmah | Jl. Ir. P. H. M. Noor Kel. Pelambuan Banjarmasin | Yuliatin Agustina, SE |
| PKBM Khairu Ummah | Jl. Simpang Kuripan Cempaka Putih Banjarmasin | Sudarwati, SE |
| PKBM Bina Warga | Jl. Veteran Km 6 RT 5 No. 35 Banjarmasin | Dra. Nor'ain |
| PKBM Al Hikmah | Jl. Cemara Raya II RT 19 No. 53 Kel. Sungai Miai Banjarmasin | Dra. Hj. Mahayah Shahab |
| PKBM Ar Riyadh | Jl. K. S. Tubun Gang Mahakam Banjarmasin | Siti Hamsyah, S. Ag |
| PKBM CHOSEN | Jl. Brigjen H. Hasan Basri Komp. Ruko Kayutangi Permai Banjarmasin | Wira |
| PKBM Al Yusra | Jl. Simp. Gusti No 14 RT 34 Banjarmasin | Azhar Arif R.E |

Sumber: Dinas Pendidikan Kota Banjarmasin

Sources: Department of Education of Banjarmasin Municipality

SOCIAL

Tabel 4.1.20. **Rekap Data Penyelenggara Kesetaraan Kota Banjarmasin, 2018**
Table *Summary of Equivalence Organizer of Banjarmasin Municipality, 2018*

| No. | Nama Lembaga/ <i>Name of Institution</i> | Tempat Kegiatan/ <i>Place of Activities</i> | Tahun/ <i>Year</i> |
|------------------------------|---|--|-----------------------|
| (1) | (2) | (3) | (4) |
| A. Paket A Setara SD | | | |
| 1 | Barito | MIS Darul Falah | 2013 |
| 2 | Haja | Haja | 2016 |
| 3 | Marwah | LP Teluk Dalam | 2016 |
| B. Paket B Setara SMP | | | |
| 1. | Flamboyan | PKBM Melati | 2010 |
| 2. | Nuruddin | MIS Nuruddin | 2009 |
| 3. | Ar-Ridha | MIS Darul Huda | 2010 |
| 4. | Bina Ilmu | SDN Kuin Cerucuk 5 | 2009 |
| 5. | Asparagus | SDN Sungai Lutut 8 | 2009 |
| 6. | Bina Mandiri | SDN Alalak Utara 1 | 2010 |
| 7. | Nuruddin | MIS Nuruddin | 2009 |
| 8. | Barito | MIS Darul Falah | |
| 9. | Nurul Ulum | MIS Nurul Ulum | 2013 |
| 10. | Pangeran Noor | MIS Nuruddin | 2009 |
| 11. | Al Kautsar | SDN Alalak Utara 3 | 2009 |
| 12. | Mandiri | MIS Darul Falah | 2009 |
| 13. | Nurul Huda | SDN Alalak Utara 3 | 2013 |
| 14. | Azzurra | PAUD Harapan Mama | 2010 |
| 15. | Teratai | MIS Sungai Baru | 2013 |
| 16. | Junjung Buih | SDN Teluk Dalam 1 | 2013 |
| 17. | Gadang | SDN Gadang 2 | 2013 |
| 18. | Ar Rahmah | Rumah Penyelenggara (Hj.Samsiah) | 2013 |

Lanjutan Tabel/*Continued Table 4.1.20.*

| No. | Nama Lembaga/ <i>Name of Institution</i> | Tempat Kegiatan/ <i>Place of Activities</i> | Tahun/ <i>Year</i> |
|-----|---|--|-----------------------|
| (1) | (2) | (3) | (4) |
| 19. | Nurul Huda | TPA Nurul Huda | 2013 |
| 20. | Melati | PKBM Melati | 2013 |
| 21. | Bumi Jaya | PKBM Bina Insani | 2013 |
| 22. | Antasari | SDN Kuin Utara 4 | 2013 |
| 23. | Mandiri | SDN Alalak Utara 3 | 2013 |
| 24. | Parigi Kecil | Rumah Penyelenggara (Eddy Nawahyuni) | 2013 |
| 25. | Haur Kuning | TPA Basirih | 2013 |
| 26. | Haja | PKBM Haja | 2013 |
| 27. | Matahari | SDN Pasar Lama 3 | 2013 |
| 28. | Cahaya Ilmu | PKBM | 2013 |
| 29. | Garuda | PAUD Al Kautsar | 2013 |
| 30. | Kenanga | PAUD Al Kautsar | 2013 |
| 31. | Az Zahra | PKBM Az Zahra | 2013 |
| 32. | Meranti | SDN Sungai Miai 11 | 2009 |
| 33. | Ar Rahmah | SDN Sungai Miai 4 | 2013 |
| 34. | Nurul Jannah | Ponpes Nurul Jannah | 2013 |
| 35. | Harapan | SDN AKT I | 2013 |
| 36. | Zahra | SDN Sei. Jingah 6 | 2016 |
| 37. | Al Yusra | PAUD Al Muhajirin | 2016 |
| 38. | Bina Ilmu | MTs. Darul Huda | 2016 |
| 39. | Tunas Bangsa | SMPN 20 | 2016 |
| 40. | Melati | Bintang Kejora | 2016 |
| 41. | Tanjung | Bina Ilmu | 2016 |
| 42. | Mufti | Kemuning | 2016 |
| 43. | Wijaya | Mandiri | 2016 |

SOCIAL**Lanjutan Tabel/Continued Table 4.1.20.**

| No. | Nama Lembaga/ Name of Institution | Tempat Kegiatan/ Place of Activities | Tahun/ Year |
|------------------------------|--|---|------------------------|
| (1) | (2) | (3) | (4) |
| C. Paket C Setara SMA | | | |
| 1. | Barito | MIS Darul Falah | 2013 |
| 2. | Bina Ilmu | TPA Nurul Huda | 2013 |
| 3. | Nurul Ulum | MIS Nurul Ulum | 2009 |
| 4. | Teluk Dalam | SDN Teluk Dalam 1 | 2010 |
| 5. | Bintang Kejora | SDN Teluk Dalam 1 | 2010 |
| 6. | Imam Bonjol | SDN Teluk Dalam 5 | 2009 |
| 7. | Cendana | SDN Sungai Miai 11 | 2009 |
| 8. | At Tanwir | SDN Sungai Miai 2 | 2013 |
| 9. | Al Azhar | PAUD Firdaus | 2016 |
| 10. | Bina Ilmu | Bina Ilmu | 2016 |
| 11. | Kenanga | Kenanga | 2016 |
| 12. | Nurul Janah | Nurul Janah | 2016 |
| 13. | Tunas Bangsa | SMPN 20 | 2016 |
| 14. | Darussalam | Darussalam | 2016 |
| 15. | Al-Yusra | SDN Alalak Utara 3 | 2016 |
| 16. | Melati | Melati | 2016 |
| 17. | Syafa'at | Lapas Teluk Dalam | 2016 |
| 18. | Kemuning | SDN Sei Jingah 6 | 2016 |
| 19. | Melati 3 | Melati | 2016 |
| 20. | Al Falah | Al Falah | 2016 |
| 21. | Bintang | Bintang Kejora | 2016 |
| 22. | Bumi Jaya | Bina Insani | 2016 |
| 23. | Ridho | Sullamul Ulum | 2016 |
| 24. | Intan Sari | Bina Ilmu | 2016 |

Lanjutan Tabel/*Continued Table 4.1.20.*

| No. | Nama Lembaga/ Name of Institution | Tempat Kegiatan/ Place of Activities | Tahun/ Year |
|------------|--|---|------------------------|
| (1) | (2) | (3) | (4) |
| 25 | Al Mira | Al Azhar | 2016 |
| 26 | Pandan Harum | Kemuning | 2016 |
| 27 | Syafa'at | Az Zahra | 2016 |
| 28 | Tunas Baru | Bintang Kejora | 2016 |
| 29 | Melati Raya | Melati | 2016 |
| 30 | Permata | Bintang Kejora | 2016 |

Sumber: Dinas Pendidikan Kota Banjarmasin

Sources: Department of Education of Banjarmasin Municipality

SOCIAL

Tabel 4.1.21. Daftar Nama Pondok Pesantren di Kota Banjarmasin, 2018
Table Name List of Pondok Pesantren in Banjarmasin Municipality, 2018

| Kecamatan/ District | Pondok Pesantren | No.Telepon/ Phone Number | Santri/Student | | Jumlah/ Total |
|------------------------|----------------------------|--------------------------------|------------------------|---------------------------|------------------|
| | | | Laki- laki/ Male | Perem- puan/ Female | |
| (1) | (2) | (3) | (4) | (5) | (6) |
| Banjarmasin Selatan | 1. PP. Al-Istiqomah | 08125025272 | - | - | 256 |
| | 2. PP. Nurul Jannah | 0511 7241451 | 649 | 478 | 1 127 |
| | 3. PP. Abnaul Amin | 085332521113 | 27 | 11 | 38 |
| | 4. PP. Al-Aminiyah | 08125192332 | 16 | 0 | 16 |
| | 5. PP. Al-Hikmah | 085249999978 | 43 | 34 | 77 |
| Banjarmasin Utara | 1. PP. Shiratutthalibin | 082155322743 | 90 | 52 | 142 |
| | 2. PP. Tarbiyatul Islamiah | 081351939188 | 196 | 144 | 340 |
| | 3. PP. Al-Furqon | 0511 3300157 | 927 | 694 | 1 621 |

Sumber: Kantor Kementerian Agama Kota Banjarmasin
 Sources: Office of the Ministry of Religious Banjarmasin Municipality

Tabel 4.1.22. Daftar Nama Madrasah Diniyah di Kota Banjarmasin, 2018
Table Name List of Madrasah Diniyah in Banjarmasin Municipality, 2018

| Kecamatan/ District | Madrasah Diniyah | Santri/Student | | |
|------------------------|---------------------------------|--------------------|----------------------|------------------|
| | | Laki-laki/ Male | Perempuan/ Female | Jumlah/ Total |
| (1) | (2) | (4) | (5) | (6) |
| Bjm Selatan | 1. MD. Hidayatullah | 150 | 122 | 272 |
| | 2. MD. Istiqomah | 106 | 143 | 249 |
| | 3. MD. Al-Hidayah | 94 | 87 | 181 |
| | 4. MD. Abnaul Amin | 24 | 32 | 56 |
| | 5. MD. Darussalam I | 9 | 12 | 21 |
| | 6. MD. Darussalam II | | | |
| | 7. MD. Miftahul Khair | 30 | 28 | 58 |
| | 8. MD. Nur Hidayaturrahim | 67 | 51 | 118 |
| | 9. MD. Al Aminiah | 30 | 43 | 73 |
| | 10. MD. Darus Syibyan | 107 | 92 | 199 |
| Bjm Utara | 1. MD. Tarbiyatul Islamiyah | 91 | 109 | 200 |
| | 2. MD. Ushuluddin Datu Ambulung | 16 | 15 | 31 |
| | 3. MD. Noor Aini | 25 | 26 | 51 |
| Bjm Timur | 1. MD. Ar-Ridha | 27 | 33 | 60 |

Sumber: Kantor Kementerian Agama Kota Banjarmasin

Sources: Office of the Ministry of Religious Banjarmasin Municipality

SOCIAL

Tabel 4.1.23. Daya Tampung dan Realisasi Mahasiswa yang Diterima menurut Fakultas pada Universitas Lambung Mangkurat Banjarmasin, 2017/2018
Number of Capacity and Realization of Students at Lambung Mangkurat University, 2018/2019

| Fakultas <i>Faculties</i> | Daya Tampung Capacity | | | | Realisasi/ Realization | | | | Jumlah <i>Total</i> |
|--|--------------------------|-----------------------|--------------|--------------|---------------------------|-----------------------|--------------|--------------|------------------------|
| | Reg <i>Reg</i> | Reg B <i>Reg B</i> | SBM PTN | SNM PTN | Reg <i>Reg</i> | Reg B <i>Reg B</i> | SBM PTN | SNM PTN | |
| (1) | (2) | (3) | (4) | (5) | (8) | (9) | (6) | (7) | (10) |
| Keguruan & Ilmu Pendidikan/ <i>Teacher and Science Education</i> | 718 | - | 769 | 729 | 920 | - | 672 | 524 | 2 116 |
| Hukum/ <i>Law</i> | 82 | 195 | 100 | 94 | 412 | 177 | 103 | 71 | 763 |
| Ekonomi dan Bisnis/ <i>Economisc and Business</i> | 335 | 226 | 135 | 180 | 542 | 186 | 149 | 124 | 1 001 |
| Sosial Politik/ <i>Social Politics</i> | 80 | 263 | 128 | 112 | 400 | 205 | 121 | 89 | 815 |
| Teknik/ <i>Tecnic</i> | 232 | - | 166 | 206 | 431 | - | 162 | 163 | 756 |
| Kedokteran/ <i>Medical</i> | 275 | - | 196 | 147 | 852 | - | 190 | 111 | 1 153 |
| Matematika dan Ilmu Pengetahuan/ <i>Mathematics and Science</i> | 249 | - | 145 | 128 | 310 | - | 130 | 99 | 539 |
| Kedokteran Gigi/ <i>Dentistry</i> | 80 | - | 30 | 26 | 85 | - | 36 | 24 | 145 |
| Pascasarjana/ <i>Postgraduate</i> | 138 | - | - | - | 264 | - | - | - | 264 |
| Jumlah/Total | 2 189 | 684 | 1 669 | 1 622 | 4 216 | 568 | 1 563 | 1 205 | 7 552 |

Sumber: Universitas Lambung Mangkurat Banjarmasin
Sources: University of Lambung Mangkurat Banjarmasin

Tabel 4.1.24. Jumlah Mahasiswa Baru Diterima dan Kelulusan menurut Fakultas pada Universitas Lambung Mangkurat Banjarmasin, 2017/2018
Table *Number of New and Graduated Students at Lambung Mangkurat University Banjarmasin, 2017/2018*

| Fakultas/ Faculties | Mahasiswa Baru/ Number of New Student | | | | Jumlah/ Total | Jumlah Kelulusan/ Number of Graduated |
|--|--|--------------|--------------|---------------|------------------|--|
| | SNMPTN | SBMPTN | REGU LER | REGU LER B | | |
| (1) | (2) | (3) | (4) | (5) | (6) | (7) |
| Keguruan & Ilmu Pendidikan/ Teacher and Science Education | 524 | 672 | 920 | - | 2 116 | 2 091 |
| Hukum/ Law | 71 | 103 | 412 | 177 | 763 | 226 |
| Ekonomi dan Bisnis/ Economic and business | 124 | 149 | 542 | 186 | 1 001 | 301 |
| Sosial Politik/ Social Politics | 89 | 121 | 400 | 205 | 815 | 231 |
| Teknik/ Tecnic | 163 | 162 | 431 | - | 756 | 373 |
| Kedokteran/ Medical | 111 | 190 | 852 | - | 1 153 | 341 |
| Matematika dan Ilmu Pengetahuan/ Mathematics and Science | 99 | 130 | 310 | - | 539 | 234 |
| Kedokteran Gigi/ Dentistry | 24 | 36 | 85 | - | 145 | 55 |
| Pascasarjana/ Postgraduate | - | - | 264 | - | 264 | 373 |
| Jumlah/Total | 1 205 | 1 563 | 4 216 | 568 | 7 552 | 4 225 |

Sumber: Universitas Lambung Mangkurat Banjarmasin
 Sources: University of Lambung Mangkurat Banjarmasin

SOCIAL

Tabel 4.1.25. Jumlah Mahasiswa Menurut Tingkat Pendidikan dan Fakultas pada Universitas Lambung Mangkurat Banjarmasin, 2017/2018
Number of Students by Education Level and Faculty at Lambung Mangkurat University Banjarmasin, 2017/2018

| Fakultas/ Faculties | Tingkat Pendidikan/ Education Level | | | | | | | Jumlah/ Total |
|--|--|--------------|--------------|--------------|------------|-------------|-----------|------------------|
| | S-3 | S-2 | S-1 | S-1 (Ext) | S-0 | PROF ESI | SP-1 | |
| (1) | (2) | (3) | (4) | (5) | (6) | | | (6) |
| Keguruan & Ilmu Pendidikan/ Teacher and Science Education | - | 121 | 1 995 | - | - | - | - | 2 116 |
| Hukum Law | - | 288 | 298 | 177 | - | - | - | 763 |
| Ekonomi dan Bisnis/ Economisc and business | - | 154 | 499 | 186 | 151 | 11 | - | 1 001 |
| Sosial Politik/ Social Politics | - | 177 | 433 | 205 | - | - | - | 815 |
| Teknik/ Tecnic | - | 90 | 499 | - | - | 167 | - | 756 |
| Kedokteran/ Medical | - | 98 | 619 | - | - | 414 | 22 | 1 153 |
| Matematika dan Ilmu Pengetahuan/ Mathematics and Science | - | - | 380 | - | 55 | 104 | - | 539 |
| Kedokteran Gigi/ Dentistry | - | - | 89 | - | - | 56 | - | 145 |
| Pascasarjana/ Postgraduate | 15 | 249 | - | - | - | - | - | 264 |
| Jumlah/Total | 15 | 1 177 | 4 812 | 568 | 206 | 752 | 22 | 7 552 |

Sumber: Universitas Lambung Mangkurat Banjarmasin
 Sources: University of Lambung Mangkurat Banjarmasin

Tabel 4.1.26. Jumlah Mahasiswa menurut Tingkat Pendidikan, Jenis Kelamin dan Fakultas Pada Universitas Lambung Mangkurat Banjarmasin, 2018/2019
Number of Students by Education Level, Gender and Fakulties at Lambung Mangkurat University Banjarmasin, 2018/2019

| Fakultas/ Faculty | Tingkat Pendidikan dan Jenis Kelamin/ <i>Education Level and Gender</i> | | | | | | | | | |
|--|---|---------|-----------------------|---------|------------------|---------|--------------------------------------|---------|-----------------|---------|
| | SP-3 Post Graduate | | SP-2 Post Graduate | | SP-1 Graduate | | S-1 (Ext) Graduate (Extention) | | S-0 Bachelor | |
| | L/ M | P/ F | L/ M | P/ F | L/ M | P/ F | L/ M | P/ F | L/ M | P/ F |
| | (2) | (3) | (4) | (5) | (6) | (7) | (8) | (9) | (10) | (11) |
| Keguruan & Ilmu Pendidikan/ Teacher and Science Education | 0 | 0 | 140 | 133 | 0 | 0 | 3 979 | 7 418 | 0 | 0 |
| Hukum/ Law | 0 | 0 | 336 | 143 | 0 | 0 | 1 244 | 1 062 | 0 | 0 |
| Ekonomi/ Economic | 0 | 0 | 312 | 187 | 0 | 0 | 1 143 | 1 614 | 148 | 266 |
| Sosial Politik/ Social Politics | 0 | 0 | 325 | 117 | 0 | 0 | 1 495 | 1 588 | 0 | 0 |
| Teknik/ Tecnic | 0 | 0 | 151 | 56 | 0 | 0 | 1 339 | 845 | 0 | 0 |
| Kedokteran/ Medical | 0 | 0 | 42 | 82 | 34 | 24 | 591 | 1 593 | 0 | 0 |
| Matematika dan Ilmu Pengetahuan/ Mathematics and Science | 0 | 0 | 0 | 0 | 0 | 0 | 670 | 1 120 | 17 | 95 |
| Kedokteran Gigi/ Dentistry | 0 | 0 | 0 | 0 | 0 | 0 | 100 | 341 | 0 | 0 |

SOCIAL

Lanjutan Tabel/Continued Table 4.1.26.

| Fakultas Faculty | Tingkat Pendidikan dan Jenis Kelamin/ <i>Education Level and Gender</i> | | | | | | | | | |
|-------------------------------|---|-----------|-----------------------|--------------|------------------|-----------|--------------------------------------|---------------|-----------------|------------|
| | SP-3 Post Graduate | | SP-2 Post Graduate | | SP-1 Graduate | | S-1 (Ext) Graduate (Extention) | | S-0 Bachelor | |
| | L/ M | P/ F | L/ M | P/ F | L/ M | P/ F | L/ M | P/ F | L/ M | P/ F |
| | (2) | (3) | (4) | (5) | (6) | (7) | (8) | (9) | (10) | (11) |
| Pascasarjana/ Postgraduate | 35 | 12 | 345 | 289 | 0 | 0 | 0 | 0 | 0 | 0 |
| Jumlah/Total | 35 | 12 | 1 698 | 1 054 | 34 | 24 | 12 822 | 17 609 | 165 | 361 |

Catatan/Note : L/M = Laki-laki/Male,
P/F = Perempuan/Female

Sumber: Universitas Lambung Mangkurat Banjarmasin
Sources: University of Lambung Mangkurat Banjarmasin

Tabel 4.1.27. Jumlah Dosen menurut Fakultas dan Tingkat Pendidikan pada Universitas Lambung Mangkurat Banjarmasin, 2018/2019
Table *Number of Lectures by Faculties and Education Level at Lambung Mangkurat University Banjarmasin, 2018/2019*

| Fakultas/ Faculties | Tingkat Pendidikan/Education Level | | | | Jumlah/ Total |
|--|------------------------------------|-----------------|-------------------------|-----------------|------------------|
| | SP-1 | S-1 Graduate | S-2 Post Graduate | S-3 Doctoral | |
| 1(1) | (2) | (3) | (4) | (5) | (6) |
| Keguruan & Ilmu Pendidikan/ Teacher and Science Education | 0 | 2 | 136 | 77 | 215 |
| Hukum/ Law | 0 | 0 | 29 | 20 | 49 |
| Ekonomi dan Bisnis/ Economic and business | 0 | 0 | 75 | 29 | 104 |
| Sosial Politik/ Social Politics | 0 | 2 | 54 | 14 | 70 |
| Teknik/ Technic | 0 | 1 | 81 | 28 | 110 |
| Kedokteran/ Medical | 8 | 3 | 69 | 20 | 100 |
| Matematika dan Ilmu Pengetahuan/ Mathematics and Science | 0 | 2 | 75 | 20 | 97 |
| Kedokteran Gigi/ Dentistry | 4 | 2 | 11 | 2 | 19 |
| Pascasarjana/ Postgraduate | - | - | - | - | 0 |
| Jumlah/Total | 12 | 12 | 530 | 210 | 764 |

Sumber: Universitas Lambung Mangkurat Banjarmasin
 Sources: University of Lambung Mangkurat Banjarmasin

SOCIAL

Tabel 4.1.28. **Jumlah Mahasiswa UIN Antasari Menurut Jenis Kelamin dan Fakultas, 2018/2019**
Table *Number of Students at UIN Antasari by Gender and Faculties, 2018/2019*

| Fakultas/ Faculties | Jenis Kelamin/Gender | | |
|---------------------------|----------------------|----------------------|------------------|
| | Laki-Laki/ Male | Perempuan/ Female | Jumlah/ Total |
| (1) | (2) | (3) | (4) |
| Syariah dan Ekonomi Islam | 660 | 656 | 1 316 |
| Tarbiyah dan Keguruan | 1 877 | 3 760 | 5 637 |
| Dakwah dan Komunikasi | 415 | 532 | 947 |
| Ushuluddin dan Humaniora | 541 | 615 | 1 156 |
| Ekonomi dan Bisnis Islam | 1 030 | 1 737 | 2 767 |
| PPS (S2) | 276 | 654 | 930 |
| PPS (S3) | 96 | 69 | 165 |
| Jumlah/Total | 4 895 | 8 023 | 12 918 |

Sumber: Universitas Islam Negeri Antasari Banjarmasin
 Sources: State Islamic University Antasari Banjarmasin

Tabel 4.1.29. Jumlah Dosen Tetap UIN Antasari Menurut Jenis Kelamin dan Fakultas, 2018/2019
Table *Number of Permanent Lecturers at IAIN by Gender and Faculties, 2018/2019*

| Fakultas/ <i>Faculties</i> | Jenis Kelamin/ <i>Gender</i> | | |
|-------------------------------|------------------------------|-----------------------------|-------------------------|
| | Laki-Laki/ <i>Male</i> | Perempuan/ <i>Female</i> | Jumlah/ <i>Total</i> |
| (1) | (2) | (3) | (6) |
| Syariah dan Ekonomi Islam | 23 | 14 | 37 |
| Tarbiyah dan Keguruan | 79 | 94 | 173 |
| Dakwah dan Komunikasi | 23 | 15 | 38 |
| Ushuluddin dan Humaniora | 31 | 11 | 42 |
| Ekonomi dan Bisnis Islam | 18 | 17 | 35 |
| Pascasarjana | 41 | 8 | 49 |
| Dosen yang Dipekerjakan (DPK) | 10 | 1 | 11 |
| Jumlah/<i>Total</i> | 225 | 160 | 385 |

Sumber: Universitas Islam Negeri Antasari Banjarmasin
Sources: State Islamic University Antasari Banjarmasin

SOCIAL

Tabel 4.1.30. Jumlah Dosen Tetap UIN Antasari Banjarmasin menurut Pendidikan dan Jenis Kelamin, 2018/2019
Number of Permanent Lecturers at IAIN by Education Level and Gender, 2018/2019

| Fakultas/ Faculties | Strata 1/ Graduate | | | Strata 2/ Post Graduate | | | Strata 3/ Doctoral | | | Jumlah/ Total | | |
|-------------------------------------|-----------------------|---------|---------|----------------------------|------------|------------|-----------------------|-----------|-----------|------------------|------------|------------|
| | L/ M | P/ F | J/ T | L/ M | P/ F | J/ T | L/ M | P/ F | J/ T | L/ M | P/ F | J/ T |
| (1) | (2) | (3) | (4) | (5) | (6) | (7) | (8) | (9) | (10) | (11) | (12) | (13) |
| Syariah dan Ekonomi Islam | - | - | - | 22 | 13 | 35 | 1 | 1 | 2 | 23 | 14 | 37 |
| Tarbiyah dan Keguruan | - | - | - | 70 | 90 | 160 | 9 | 4 | 13 | 79 | 94 | 173 |
| Dakwah dan Komunikasi | - | - | - | 20 | 13 | 33 | 3 | 2 | 5 | 23 | 15 | 38 |
| Ushuluddin dan Humaniora | - | - | - | 21 | 10 | 31 | 10 | 1 | 11 | 31 | 11 | 42 |
| Ekonomi dan Bisnis Islam | - | - | - | 18 | 17 | 35 | - | - | - | 18 | 17 | 35 |
| Pascasarjana | - | - | - | - | - | - | 41 | 8 | 49 | 41 | 8 | 49 |
| Dosen yang Dipekerjakan (DPK) | - | - | - | 8 | 1 | 9 | 2 | - | 2 | 10 | 1 | 11 |
| Jumlah/Total | - | - | - | 159 | 144 | 303 | 66 | 16 | 82 | 225 | 160 | 385 |

Catatan/Note : L/M = Laki-laki/Male,
P/F = Perempuan/Female

Sumber: Universitas Islam Negeri Antasari Banjarmasin
Sources: State Islamic University Antasari Banjarmasin

Tabel 4.1.31. Jumlah Dosen Tetap UIN Antasari menurut Jabatan, 2018/2019
Table 4.1.31. Number of Permanent Lecturers at IAIN by Occupation, 2018/2019

| Fakultas/ Faculties | Asisten Ahli/ Expert Assistant | | | Lektor/ Lecturer | | | Lektor Kepala/ Chief Lecturer | | | Guru Besar/ Professor | | |
|----------------------------------|-----------------------------------|-----------|------------|---------------------|-----------|------------|----------------------------------|-----------|------------|--------------------------|----------|-----------|
| | L/ M | P/ F | J/ T | L/ M | P/ F | J/ T | L/ M | P/ F | J/ T | L/ M | P/ F | J/ T |
| | (2) | (3) | (4) | (5) | (6) | (7) | (8) | (9) | (10) | (11) | (12) | (13) |
| Syariah dan Ekonomi Islam | 10 | 2 | 12 | 8 | 7 | 15 | 5 | 5 | 10 | - | - | - |
| Tarbiyah dan Keguruan | 25 | 58 | 83 | 31 | 22 | 53 | 23 | 14 | 37 | - | - | - |
| Dakwah dan Komunikasi | 3 | 4 | 7 | 8 | 3 | 11 | 12 | 8 | 20 | - | - | - |
| Ushuluddin dan Humaniora | 8 | 5 | 13 | 7 | 4 | 11 | 15 | 2 | 17 | 1 | - | 1 |
| Ekonomi dan Bisnis Islam | 8 | 6 | 14 | 7 | 7 | 14 | 3 | 4 | 7 | - | - | - |
| Pascasarjana | - | - | - | 11 | 4 | 15 | 18 | 3 | 21 | 12 | 1 | 13 |
| Dosen yang Dipekerjakan (DPK) | 1 | - | 1 | 8 | 1 | 9 | 1 | - | 1 | - | - | - |
| Jumlah/Total | 55 | 75 | 130 | 80 | 48 | 128 | 77 | 36 | 113 | 13 | 1 | 14 |

Catatan/Note : L/M = Laki-laki/Male,
P/F = Perempuan/Female

Sumber: Universitas Islam Negeri Antasari Banjarmasin
Sources: State Institute of Islamic Antasari Banjarmasin

SOCIAL

4.2. KESEHATAN/HEALTH

Tabel 4.2.1. **Jumlah Kelurahan yang Memiliki Fasilitas Kesehatan Menurut Kecamatan, 2016-2018**
Table 4.2.1. **Number of Villages Having Health Facilities by District, 2016-2018**

| Kecamatan/ District | Rumah Sakit/ Hospital | | | Rumah Sakit Bersalin/ Maternity Hospital | | | Poliklinik/ Polyclinic | | |
|-------------------------|--------------------------|----------|----------|---|----------|----------|---------------------------|-----------|-----------|
| | 2016 | 2017 | 2018 | 2016 | 2017 | 2018 | 2016 | 2017 | 2018 |
| (1) | (2) | (3) | (4) | (5) | (6) | (7) | (8) | (9) | (10) |
| Banjarmasin Selatan | 0 | 0 | 0 | 0 | 0 | 0 | 9 | 9 | 9 |
| Banjarmasin Timur | 1 | 1 | 1 | 0 | 0 | 0 | 7 | 7 | 7 |
| Banjarmasin Barat | 2 | 2 | 2 | 1 | 1 | 1 | 9 | 9 | 9 |
| Banjarmasin Tengah | 2 | 2 | 2 | 0 | 0 | 0 | 5 | 5 | 5 |
| Banjarmasin Utara | 1 | 1 | 1 | 0 | 0 | 0 | 8 | 8 | 8 |
| Kota Banjarmasin | 6 | 6 | 6 | 1 | 1 | 1 | 38 | 38 | 38 |

Lanjutan Tabel/*Continued Table 4.2.1.*

| Kecamatan/ District | Puskesmas/ Public Health Center | | | Puskesmas Pembantu/ Subsidiary of Public Health Center | | | Apotek/ Pharmacy | | |
|-------------------------|------------------------------------|-----------|-----------|--|-----------|-----------|---------------------|-----------|-----------|
| | 2016 | 2017 | 2018 | 2016 | 2017 | 2018 | 2016 | 2017 | 2018 |
| (1) | (2) | (3) | (4) | (5) | (6) | (7) | (8) | (9) | (10) |
| Banjarmasin Selatan | 5 | 5 | 5 | 8 | 8 | 8 | 7 | 7 | 7 |
| Banjarmasin Timur | 7 | 7 | 7 | 3 | 3 | 3 | 9 | 9 | 9 |
| Banjarmasin Barat | 7 | 7 | 7 | 6 | 6 | 6 | 9 | 9 | 9 |
| Banjarmasin Tengah | 5 | 5 | 5 | 3 | 3 | 3 | 12 | 12 | 12 |
| Banjarmasin Utara | 5 | 5 | 5 | 7 | 7 | 7 | 8 | 8 | 8 |
| Kota Banjarmasin | 29 | 29 | 29 | 27 | 27 | 27 | 45 | 45 | 45 |

Sumber: BPS Kota Banjarmasin (Pendataan Potensi Desa/Podes)

Sources: Statistics of Banjarmasin (Village Potential Data Collection)

SOCIAL

Tabel 4.2.2. **Jumlah Tenaga Kesehatan Menurut Kecamatan, 2018**
Table 4.2.2. **Number of Medical Personnel by District, 2018**

| Kecamatan/ District | Dokter/ Doctor | Perawat/ Nurse | Bidan/ Obstetrician | Farmasi/ Pharmaceu- tical | Ahli Gizi/ Nutritionist |
|--------------------------------|---------------------------|---------------------------|--------------------------------|--|------------------------------------|
| (1) | (2) | (3) | (4) | (5) | (6) |
| Banjarmasin Selatan | 22 | 50 | 53 | 7 | 16 |
| Banjarmasin Timur | 18 | 35 | 37 | 6 | 12 |
| Banjarmasin Barat | 12 | 35 | 34 | 5 | 10 |
| Banjarmasin Tengah | 15 | 35 | 35 | 5 | 13 |
| Banjarmasin Utara | 17 | 34 | 34 | 3 | 12 |
| Kota Banjarmasin | 84 | 189 | 193 | 26 | 63 |

Sumber: Dinas Kesehatan Kota Banjarmasin
 Sources: Department of Health of Banjarmasin Municipality

Tabel 4.2.3. Jumlah Sarana Kesehatan Menurut Kecamatan, 2018
Table 4.2.3. Number of Medical Infrastructure by District, 2018

| Kecamatan/ District | Rumah Sakit Umum/ General Hospita | | Rumah Sakit Khusus/ Special Hospital | | Rumah Sakit Bersalin/ Maternity Hospital | | Puskesmas/ Public Health Center | |
|-------------------------|--------------------------------------|----------|---|----------|---|----------|------------------------------------|-----------|
| | 2017 | 2018 | 2017 | 2018 | 2017 | 2018 | 2017 | 2018 |
| (1) | (2) | (3) | (4) | (5) | (6) | (7) | (8) | (9) |
| Banjarmasin Selatan | 0 | 0 | 0 | 0 | 0 | 0 | 6 | 6 |
| Banjarmasin Timur | 1 | 1 | 1 | 1 | 0 | 0 | 6 | 6 |
| Banjarmasin Barat | 1 | 1 | 1 | 1 | 0 | 0 | 5 | 5 |
| Banjarmasin Tengah | 4 | 4 | 1 | 1 | 0 | 0 | 5 | 5 |
| Banjarmasin Utara | 1 | 1 | 0 | 0 | 0 | 0 | 4 | 4 |
| Kota Banjarmasin | 7 | 7 | 3 | 3 | 0 | 0 | 26 | 26 |

SOCIAL

Lanjutan Tabel/Continued Table 4.2.3.

| Kecamatan/ District | Klinik/Balai Kesehatan/ Clinic/Health Center | | Posyandu/ Maternal & Child Health Center | | Polindes/ Village Maternity | |
|-------------------------|--|-----------|--|------------|--------------------------------|-----------|
| | 2017 | 2018 | 2017 | 2018 | 2017 | 2018 |
| (1) | (2) | (3) | (4) | (5) | (6) | (7) |
| Banjarmasin Selatan | 4 | 4 | 87 | 85 | 5 | 5 |
| Banjarmasin Timur | 10 | 12 | 81 | 84 | 2 | 2 |
| Banjarmasin Barat | 4 | 7 | 76 | 76 | 2 | 2 |
| Banjarmasin Tengah | 11 | 12 | 65 | 65 | 0 | 0 |
| Banjarmasin Utara | 11 | 12 | 83 | 83 | 3 | 3 |
| Kota Banjarmasin | 40 | 47 | 392 | 393 | 12 | 12 |

Sumber: Dinas Kesehatan Kota Banjarmasin

Sources: Department of Health of Banjarmasin Municipality

Tabel 4.2.4. Pengembangan Sarana Kesehatan, 2016-2018
Table *Development of Medical Infrastructure, 2016-2018*

| Jenis Sarana/ Kind of Infrastructure | 2016 | 2017 | 2018 |
|---|------|------|------|
| (1) | (2) | (3) | (4) |
| Rumah Sakit Umum/ General Hospital | 7 | 7 | 7 |
| Rumah Sakit Jiwa Umum/ General Mental Hospital | 0 | 0 | 0 |
| R S Bersalin/ Maternity Hospital | 0 | 0 | 0 |
| R S THT/ ENT Hospital | 0 | 0 | 0 |
| Klinik Bersalin/ Maternity Clinic | 0 | 0 | 0 |
| Puskesmas/ Public Health Center | 26 | 26 | 26 |
| Puskesmas Pembantu/ Sub Health Centre | 35 | 35 | 35 |
| Puskesmas Keliling/ Mobile Clinic | 97 | 97 | 97 |
| BKIA/ Maternal & Child Health Center | 0 | 0 | 0 |
| Posyandu/ Integrated Service Post | 390 | 392 | 393 |
| Apotik/ Pharmacy | 167 | 172 | 189 |
| Balai Pengobatan/ Hall of Medical | 0 | 0 | 0 |
| Klinik/ Clinic | 33 | 40 | 47 |

Sumber: Dinas Kesehatan Kota Banjarmasin

Sources: Department of Health of Banjarmasin Municipality

SOCIAL

Tabel 4.2.5. Jumlah Dokter, Bidan dan Dukun Bayi Praktek Swasta, 2010-2018
Table *Number of Doctors, Obstetricians, Trained Midwives, 2010-2018*

| Tahun/ Years | Dokter/ Doctor | Bidan/ Obstetrician | Dukun Bayi/ Trained Midwife |
|-------------------------|---------------------------|--------------------------------|--|
| (1) | (2) | (3) | (4) |
| 2010 | 398 | 315 | 79 |
| 2011 | 499 | 323 | 70 |
| 2012 | 494 | 360 | 47 |
| 2013 | 623 | 394 | 64 |
| 2014 | 489 | 297 | 85 |
| 2015 | 490 | 299 | 83 |
| 2016 | 445 | 174 | 48 |
| 2017 | 551 | 336 | 42 |
| 2018 | 1 019 | 589 | 22 |

Sumber: Dinas Kesehatan Kota Banjarmasin
Sources: Department of Health of Banjarmasin Municipality

Tabel 4.2.6. Aktualisasi Program Sarana Kesehatan, 2018
Table 4.2.6. *Actualization of Medical Facilities Program, 2018*

| Jenis Program/ Kind of Program | Satuan/ Unit | Jumlah/ Total |
|---|-----------------|------------------|
| (1) | (2) | (3) |
| Pelayanan Kesehatan Masyarakat : | | |
| Public Health Service : | | |
| - Pembangunan Puskesmas Rehabilitasi/ <i>Health Center Rehabilitation Construction</i> | Buah | 0 |
| - Pembangunan Gedung Puskesmas Pembantu/ <i>Sub Health Center Rehabilitation Construction</i> | Buah | 0 |
| - Pembangunan Rumah Dokter/ <i>Doctors Residence Construction</i> | Buah | 0 |
| - Pembangunan Rumah Paramedis/ <i>Paramedic Residence Construction</i> | Buah | 0 |
| - Perbaikan Gedung Puskesmas/ <i>Health Center Repairing</i> | Buah | 6 |
| - Perbaikan Gedung Puskesmas Pembantu/ <i>Sub Health Center Repairing</i> | Buah | 6 |
| - Perbaikan Rumah Dokter/ <i>Doctors Residence Repairing</i> | Buah | 0 |
| - Perbaikan Rumah Paramedis / <i>Paramedic Residence Repairing</i> | Buah | 0 |
| - Operasional Puskesmas/ <i>Public Health Center Operational</i> | Rupiah | 1 024 323 000 |
| - Perbaikan UPTD Jamkesmas/ <i>Regional Technical Unit of Jamkesmas Repairing</i> | Buah | 0 |
| - Perbaikan UPTD Labkesda/ <i>Regional Technical Unit of Regional Health Lab. Repairing</i> | Buah | 1 |
| - UPTD GFK/ <i>Regional Technical Unit of GFK Repairing</i> | Buah | 0 |
| - Pembangunan Poskesdes/ <i>Village Health Post Construction</i> | Buah | 0 |
| - Perbaikan Poskesdes/ <i>Village Health Post Repairing</i> | Buah | 5 |

SOCIAL

Lanjutan Tabel/Continued Table 4.2.6.

| Jenis Program/ Kind of Program | Satuan/ Unit | Jumlah/Total |
|--|-------------------------|---------------------|
| (1) | (2) | (3) |
| Sarana Peyediaan Air Bersih : | | |
| Water Supply Facilities : | | |
| Bak Penampungan Air Hujan/ <i>Raiwater Tanks</i> | Buah | - |
| Sumur Pompa Tangan Dangkal/ <i>Shallow Well Hand Pump</i> | Buah | - |
| SAS | Buah | - |
| Kran Umum/ <i>Public Taps</i> | Buah | - |
| | Buah | - |
| Sarana Kesehatan Perumahan Dan Lingkungan : | | |
| Housing and Environmental Health Facilities : | | |
| Pembangunan Rehabilitasi Jamban Keluarga/ <i>Construction of Family Latrines Rehabilitation</i> | Buah | - |
| Sarana Pembuangan Air Limbah/ <i>Wastewater Disposal Facilities</i> | Buah | - |
| Jamban Jamak/ <i>Public Toilets</i> | Buah | - |
| Percontohan Kotak Sampah Dan Pemugkinan/ <i>Pilot Litter Box and Settlement</i> | Buah | - |
| Jamban Sekolah/ <i>School Latrines</i> | Buah | - |

Sumber: Dinas Kesehatan Kota Banjarmasin
Sources: Department of Health of Banjarmasin Municipality

Tabel 4.2.7. Jumlah Penderita Baru Rawat Jalan Menurut Kelompok Umur dan Jenis Penyakit yang Diamati di Puskesmas, 2018
Table 4.2.7. *Number of Take Home Care New Patient by Ages and Kind of Disease Which is Perceived in Puskesmas, 2018*

| Nama Penyakit/ <i>Disease</i> | Kelompok Umur/ <i>Age Group</i> (Tahun / <i>Years</i>) | | | | | Jumlah/ <i>Total</i> |
|--|---|-------|-------|-------|-------|-------------------------|
| | < 1 | 1-4 | 5-14 | 15-44 | > 45 | |
| (1) | (2) | (3) | (4) | (5) | (6) | (7) |
| Diare/ <i>Diarrhea</i> | 1 064 | 2 911 | 1 857 | 2 367 | 1 675 | 9 874 |
| Pneumonia/ <i>Pneumonia</i> | 481 | 868 | 203 | 68 | 127 | 1 747 |
| Disentri/ <i>Dysentery</i> | 3 | 8 | 1 | 11 | 39 | 62 |
| Tifoid/ <i>Thypoid</i> | 26 | 155 | 477 | 447 | 137 | 1 242 |
| TB Paru Klinis/ <i>Clinical Pulmonary TB</i> | 0 | 12 | 110 | 641 | 726 | 1 489 |
| TB Paru BTA+/ <i>BTA+ Pulmonary TB</i> | 11 | 23 | 39 | 484 | 488 | 1 045 |
| Malaria Klinis/ <i>Clinical Malaria</i> | 2 | 4 | 0 | 14 | 7 | 27 |
| DBD/ <i>DHF</i> | 2 | 20 | 82 | 27 | 28 | 159 |
| Campak/ <i>Measles</i> | 18 | 84 | 132 | 4 | 10 | 248 |
| Kusta MB/ <i>MB Leprosy</i> | 0 | 0 | 2 | 48 | 3 | 53 |
| Kusta PB/ <i>PB Leprosy</i> | 2 | 4 | 38 | 10 | 49 | 103 |
| Infeksi Gonokok/ <i>Mumps Infection</i> | 0 | 0 | 0 | 2 | 4 | 6 |
| Tetanus Neonatorum/ <i>Tetanus Neonatorum</i> | 0 | 0 | 0 | 0 | 0 | 0 |
| Malaria Falcifarum/ <i>Falcifarum Malaria</i> | 0 | 0 | 0 | 2 | 0 | 2 |
| Tetanus/ <i>Tenanus</i> | 0 | 0 | 0 | 0 | 0 | 0 |
| Malaria Vivax/ <i>Vivax Malaria</i> | 0 | 0 | 0 | 0 | 2 | 2 |
| Siphilis/ <i>Syphilis</i> | 0 | 0 | 0 | 6 | 3 | 9 |

Sumber: Dinas Kesehatan Kota Banjarmasin

Sources: Department of Health of Banjarmasin Municipality

SOCIAL

Tabel 4.2.8. **Pola Penyakit Penderita Rawat Jalan di Puskesmas Umur Penderita <28 Hari, 2018**
Table *Disease Pattern of Take Home Care Patients in Public Health Center at <28 Days Age, 2018*

| Nama Penyakit/ <i>Diseases</i> | Jumlah Penderita/ <i>Number of Patients</i> | Persentase/ <i>Percentage (%)</i> |
|---|---|--|
| (1) | (2) | (3) |
| Infeksi akut lain pada saluran pernafasan atas / <i>Other acute infections of upper respiratory tract</i> | 289 | 38,6 |
| Penyakit lain pada saluran pernapasan bagian atas / <i>Other disease of the upper respiratory tract</i> | 0 | 0 |
| Gangguan gigi dan jaringan penyangga lain / <i>Disorder of teeth and other supporting net</i> | 155 | 20,7 |
| Pneumonia / <i>Pneumonia</i> | 21 | 2,8 |
| Penyakit rongga mulut, kelenjar ludah, dan rahang / <i>Diseases of oral cavity, salivary glands and jaws</i> | 0 | 0 |
| Diare / <i>Diarrhea</i> | 38 | 5,1 |
| Penyakit kulit infeksi / <i>Infectious skin disease</i> | 19 | 2,5 |
| Penyakit kulit alergi / <i>Alergic skin disease</i> | 15 | 2,0 |
| Infeksi penyakit usus yang lain <i>Other intestinal infections</i> | 3 | 0,4 |
| Bronchitis / <i>Bronchitis</i> | 0 | 0 |
| Tonsilitis / <i>Tonsilitis</i> | 5 | 0,7 |
| Asma / <i>Asthma</i> | 5 | 0,7 |
| Infeksi telinga tengah / <i>Middle ear infections</i> | 0 | 0 |
| Penyakit mata lain-lain / <i>Other eye diseases</i> | 1 | 0,1 |
| Penyakit pada system otot dan jaring pengikat / <i>Diseases of the muscular system and the net binding</i> | 0 | 0,0 |
| Penyakit lain-lain / <i>Other diseases</i> | 198 | 26,4 |
| Jumlah/Total | 749 | 100 |

Sumber: Dinas Kesehatan Kota Banjarmasin
Sources: Department of Health of Banjarmasin Municipality

Tabel 4.2.9. Pola Penyakit Penderita Rawat Jalan di Puskesmas Umur Penderita 28 Hari -1 Tahun, 2018
Table 4.2.9. *Disease Pattern of Take Home Care Patients in Public Health Center at 28 Days -1 Year Age, 2018*

| Nama Penyakit/ <i>Diseases</i> | Jumlah Penderita/ <i>Number of Patients</i> | Persentase/ <i>Percentage (%)</i> |
|---|---|--|
| (1) | (2) | (3) |
| Infeksi akut lain pada saluran pernafasan atas / <i>Other acute infections of upper respiratory tract</i> | 2 565 | 45,3 |
| Penyakit lain pada saluran pernafasan bagian atas / <i>Other disease of the upper respiratory tract</i> | 27 | 0,5 |
| Diare / <i>Diarrhea</i> | 1 157 | 20,4 |
| Infeksi penyakit usus yang lain/ <i>Other intestinal infections</i> | 32 | 0,6 |
| Pneumonia / <i>Pneumonia</i> | 532 | 9,4 |
| Penyakit kulit infeksi / <i>Infectious skin disease</i> | 129 | 2,3 |
| Penyakit kulit alergi / <i>Alergic skin disease</i> | 138 | 2,4 |
| Disentri / <i>Dysentery</i> | 3 | 0,1 |
| Penyakit mata lain-lain / <i>Other eye diseases</i> | 19 | 0,3 |
| Infeksi telinga tengah / <i>Middle ear infections</i> | 58 | 1,0 |
| Penyakit rongga mulut, kelenjar ludah, dan rahang / <i>Diseases of oral cavity, salivary glands and jaws</i> | 0 | 0,0 |
| Tonsilitis / <i>Tonsillitis</i> | 32 | 0,6 |
| Campak / <i>Measles</i> | 16 | 0,3 |
| Cacar air / <i>Chickenpox</i> | 65 | 1,1 |
| Penyakit kulit karena jamur / <i>Skin diseases due to fungus</i> | - | - |
| Bronchitis / <i>Bronchitis</i> | 23 | 0,4 |
| Asma / <i>Asthma</i> | 76 | 1,3 |
| Kecelakaan dan ruda paksa / <i>Injuries and involuntary</i> | - | - |
| Gangguan gigi dan jaringan penyangga lain / <i>Disorder of teeth and other supporting net</i> | 42 | 0,7 |
| Penyakit lain-lain / <i>Other diseases</i> | 746 | 13,2 |
| Jumlah/Total | 5 660 | 100 |

Sumber: Dinas Kesehatan Kota Banjarmasin

Sources: Department of Health of Banjarmasin Municipality

SOCIAL

Tabel 4.2.10. **Pola Penyakit Penderita Rawat Jalan di Puskesmas Umur Penderita 1-4 Tahun, 2018**
Table *Disease Pattern of Take Home Care Patients in Public Health Center at 1-4 Years Age, 2018*

| Nama Penyakit/ <i>Diseases</i> | Jumlah Penderita/ <i>Number of Patients</i> | Persentase/ <i>Percentage (%)</i> |
|---|---|--|
| (1) | (2) | (3) |
| Infeksi akut lain pada saluran pernafasan atas / <i>Other acute infections of upper respiratory tract</i> | 5 699 | 41,4 |
| Penyakit lain pada saluran pernapasan bagian atas / <i>Other disease of the upper respiratory tract</i> | 111 | 0,8 |
| Gangguan gigi dan jaringan penyangga lain / <i>Disorder of teeth and other supporting net</i> | 325 | 2,4 |
| Pneumonia / <i>Pneumonia</i> | 965 | 7,0 |
| Penyakit rongga mulut, kelenjar ludah, dan rahang / <i>Diseases of oral cavity, salivary glands and jaws</i> | 22 | 0,2 |
| Diare / <i>Diarrhea</i> | 3 276 | 23,8 |
| Penyakit kulit infeksi / <i>Infectious skin disease</i> | 541 | 3,9 |
| Penyakit kulit alergi / <i>Alergic skin disease</i> | 342 | 2,5 |
| Infeksi penyakit usus yang lain <i>Other intestinal infections</i> | 94 | 0,7 |
| Bronchitis / <i>Bronchitis</i> | 122 | 0,9 |
| Tonsilitis / <i>Tonsilitis</i> | 477 | 3,5 |
| Asma / <i>Asthma</i> | 368 | 2,7 |
| Infeksi telinga tengah / <i>Middle ear infections</i> | 168 | 1,2 |
| Penyakit mata lain-lain / <i>Other eye diseases</i> | 97 | 0,7 |
| Penyakit pada system otot dan jaring pengikat / <i>Diseases of the muscular system and the net binding</i> | 1 | 0,0 |
| Penyakit lain-lain / <i>Other diseases</i> | 1 159 | 8,4 |
| Jumlah/Total | 13 767 | 100 |

Sumber: Dinas Kesehatan Kota Banjarmasin
 Sources: *Department of Health of Banjarmasin Municipality*

Tabel 4.2.11. Pola Penyakit Penderita Rawat Jalan di Puskesmas Umur Penderita >65 Tahun, 2018
Table *Disease Pattern of Take Home Care Patients in Public Health Center at >65 Years Age, 2018*

| Nama Penyakit/ <i>Diseases</i> | Jumlah Penderita/ <i>Number of Patients</i> | Persentase/ <i>Percentage (%)</i> |
|---|---|--|
| (1) | (2) | (3) |
| Infeksi akut lain pada saluran pernafasan atas / <i>Other acute infections of upper respiratory tract</i> | 1 984 | 25,5 |
| Penyakit lain pada saluran pernapasan bagian atas / <i>Other disease of the upper respiratory tract</i> | 2 | 0,0 |
| Gangguan gigi dan jaringan penyangga lain / <i>Disorder of teeth and other supporting net</i> | 187 | 2,4 |
| Pneumonia/ <i>Pneumonia</i> | 78 | 1,0 |
| Penyakit rongga mulut, kelenjar ludah, dan rahang / <i>Diseases of oral cavity, salivary glands and jaws</i> | 64 | 0,8 |
| Diare / <i>Diarrhea</i> | 644 | 8,3 |
| Penyakit kulit infeksi / <i>Infectious skin disease</i> | 381 | 4,9 |
| Penyakit kulit alergi / <i>Alergic skin disease</i> | 373 | 4,8 |
| Infeksi penyakit usus yang lain / <i>Other intestinal infections</i> | 236 | 3,03 |
| Bronchitis / <i>Bronchitis</i> | 41 | 0,5 |
| Tonsilitis / <i>Tonsilitis</i> | 32 | 0,4 |
| Asma / <i>Asthma</i> | 1 442 | 18,5 |
| Infeksi telinga tengah / <i>Middle ear infections</i> | 150 | 1,9 |
| Penyakit mata lain-lain / <i>Other eye diseases</i> | 215 | 2,8 |
| Penyakit pada system otot dan jaring pengikat / <i>Diseases of the muscular system and the net binding</i> | 380 | 4,9 |
| Penyakit lain-lain / <i>Other diseases</i> | 1 565 | 20,1 |
| Jumlah/Total | 7 774 | 100 |

Sumber: Dinas Kesehatan Kota Banjarmasin

Sources: Department of Health of Banjarmasin Municipality

SOCIAL

Tabel 4.2.12. **Banyaknya Kelahiran Menurut Penolong Kelahiran di Kota Banjarmasin, 2011-2018**
Table *Number of Births by Birth Attendants of Banjarmasin Municipality, 2011-2018*

| Tahun/ Year | Tenaga Kesehatan ¹⁾ / Health Workers | Non Tenaga Kesehatan ²⁾ / Non Health Workers | Jumlah/ Total |
|----------------|--|---|------------------|
| (1) | (2) | (3) | (4) |
| 2011 | 10 798 | 122 | 10 920 |
| 2012 | 11 285 | 105 | 11 390 |
| 2013 | 11 677 | 51 | 11 728 |
| 2014 | 11 830 | 85 | 11 915 |
| 2015 | 13 796 | 52 | 13 848 |
| 2016 | 14 092 | 48 | 14 140 |
| 2017 | 13 130 | - | 13 130 |
| 2018 | 13 108 | 14 | 13 122 |

Catatan/Note: 1) terdiri dari dokter dan bidan / consist of doctors and midwives
 2) dukun bayi / trained midwives

Sumber: Dinas Kesehatan Kota Banjarmasin
 Sources: Department of Health of Banjarmasin Municipality

Tabel 4.2.13. **Banyaknya Balita yang Pernah Mendapat Imunisasi menurut Jenis Imunisasi di Kota Banjarmasin, 2018**
Table *Number of Infants Ever Received Immunization by Type of Immunization Banjarmasin Municipality, 2018*

| Kecamatan/ District | BCG | DPT | | | Polio | | | | Campak |
|-------------------------|---------------|---------------|---------------|---------------|---------------|---------------|---------------|---------------|---------------|
| | | 1 | 2 | 3 | 1 | 2 | 3 | 4 | |
| (1) | (2) | (3) | (4) | (5) | (6) | (7) | (8) | (9) | (10) |
| Banjarmasin Selatan | 2 820 | 2 823 | 2 800 | 2 792 | 2 817 | 2 818 | 2 800 | 2 821 | 3 121 |
| Banjarmasin Timur | 2 115 | 2 113 | 1 963 | 2 086 | 2 103 | 2 102 | 1 962 | 2 083 | 2 387 |
| Banjarmasin Barat | 2 329 | 2 395 | 2 380 | 2 101 | 2 329 | 2 392 | 2 383 | 2 380 | 2 629 |
| Banjarmasin Tengah | 1 762 | 1 778 | 1 748 | 1 773 | 1 781 | 1 765 | 1 767 | 1 783 | 1 777 |
| Banjarmasin Utara | 2 599 | 2 772 | 2 752 | 2 700 | 2 599 | 2 776 | 2 760 | 2 700 | 2 507 |
| Kota Banjarmasin | 11 625 | 11 881 | 11 643 | 11 452 | 11 629 | 11 853 | 11 672 | 11 672 | 12 421 |

Sumber: Dinas Kesehatan Kota Banjarmasin

Sources: Department of Health of Banjarmasin Municipality

SOCIAL

Tabel 4.2.14. **Jumlah Kasus 10 Penyakit Terbanyak di Kota Banjarmasin, 2018**
Table *Number of Cases the Highest Diseases in Banjarmasin Municipality, 2018*

| No. | Jenis Penyakit | Banyaknya Kasus |
|-----|--|-----------------|
| (1) | (2) | (3) |
| 1 | Hipertensi Essensial (Primer) | 75 556 |
| 2 | ISPA (Pneumonia) | 24 154 |
| 3 | Arthritis Lainnya | 28 595 |
| 4 | Penyakit Pulpa dan Jaringan Periapical | 26 653 |
| 5 | Dyspepsia | 37 378 |
| 6 | Batuk | 15 337 |
| 7 | Gangguan Gigi dan jaringan penunjang lainnya | 9 336 |
| 8 | Gastritis dan Duodenitis | 8 055 |
| 9 | Infeksi saluran nafas atas akut ytt | 41 157 |
| 10 | Penyakit Gingivitis dan Periodontal | 8 950 |

Sumber: Dinas Kesehatan Kota Banjarmasin

Sources: *Department of Health of Banjarmasin Municipality*

Tabel 4.2.15. Jumlah Bayi Lahir, Bayi Berat Lahir Rendah (BBLR), BBLR Dirujuk, dan Bergizi Buruk di Kota Banjarmasin, 2011-2018
Table *Number of Born Babies, Low-Weight Infant, Low-Weight Infant Referred and Malnutrition in Banjarmasin Municipality, 2011-2018*

| Tahun/ Year | Bayi Lahir/ Babies Born | BBLR/Low-Weight Infant | | Gizi Buruk/ Malnutrition |
|----------------|----------------------------|------------------------|----------------------|-----------------------------|
| | | Jumlah/ Total | Dirujuk/ Referred | |
| (1) | (2) | (3) | (4) | (5) |
| 2011 | 10 920 | 372 | 260 | 46 |
| 2012 | 11 390 | 409 | 321 | 69 |
| 2013 | 11 728 | 476 | 476 | 47 |
| 2014 | 11 915 | 555 | 555 | 57 |
| 2015 | 11 794 | 505 | 505 | 54 |
| 2016 | 12 028 | 449 | 449 | 64 |
| 2017 | 13 279 | 528 | 527 | 37 |
| 2018 | 13 174 | 464 | 464 | 66 |

Sumber: Dinas Kesehatan Kota Banjarmasin

Sources: Department of Health of Banjarmasin Municipality

SOCIAL

Tabel 4.2.16. Jumlah Ibu Hamil, Melakukan Kunjungan K1, Melakukan Kunjungan K4, Kurang Energi Kronis, dan Mendapat Tablet Zat Besi (Fe) di Kota Banjarmasin, 2011-2018
Table 4.2.16. *Number of Pregnant Women, Visitting K4, Chronic Lack of Energy and Got Iron Tablet (Fe) Banjarmasin Municipality, 2011-2018*

| Tahun/ Year | Ibu Hamil/ Pregnant Women | Kunjungan/ Visitting K1 | Kunjungan/ Visitting K4 | Kurang Energi Kronis/ Chronic Lack of Energy | Mendapat Zat Besi (Fe)/ Got Iron Tablet (Fe) |
|----------------|---------------------------------|-------------------------------|-------------------------------|--|---|
| (1) | (2) | (3) | (4) | (5) | (6) |
| 2011 | 12 384 | 12 686 | 10 544 | 889 | 10 686 |
| 2012 | 12 600 | 12 587 | 11 040 | 982 | 10 649 |
| 2013 | 12 767 | 12 994 | 11 886 | 864 | 11 646 |
| 2014 | 12 902 | 12 871 | 12 375 | 710 | 12 146 |
| 2015 | 15 114 | 14 990 | 14 815 | 676 | 12 648 |
| 2016 | 15 114 | 15 188 | 14 988 | 804 | 12 763 |
| 2017 | 14 701 | 14 673 | 14 663 | 1 003 | 13 759 |
| 2018 | 14 491 | 14 370 | 14 356 | 1 296 | 13 589 |

Sumber: Dinas Kesehatan Kota Banjarmasin

Sources: Department of Health of Banjarmasin Municipality

Tabel
Table

4.2.17. Jumlah Remaja Usia 15-24 Tahun yang Mendapat Penyuluhan tentang Kesehatan Reproduksi (Kespro) dan HIV/AIDS Menurut Kecamatan di Kota Banjarmasin, 2018
Number of Teens Ages 15-24 Years Gets Extension on Reproductive Health and HIV/AIDS by District Banjarmasin Municipality, 2018

| Kecamatan <i>District</i> | Penyuluhan Kespro <i>Extension on Reproductive</i> | Penyuluhan HIV/AIDS <i>Extension on HIV/AIDS</i> |
|-------------------------------------|--|--|
| (1) | (2) | (3) |
| Banjarmasin Selatan | 1 663 | 30 |
| Banjarmasin Timur | 19 533 | 30 |
| Banjarmasin Barat | 1 264 | 30 |
| Banjarmasin Tengah | 1 754 | 60 |
| Banjarmasin Utara | 1 816 | 30 |
| Kota Banjarmasin | 26 030 | 180 |

Sumber: Dinas Kesehatan Kota Banjarmasin

Sources: Department of Health of Banjarmasin Municipality

SOCIAL

Tabel 4.2.18. **Angka Harapan Hidup Penduduk Kota Banjarmasin, 2013-2018**
Table *Life Expectancy Population of Banjarmasin Municipality, 2013-2018*

| Tahun/ Year | Banjarmasin | Kalimantan Selatan |
|------------------------|--------------------|---------------------------|
| (1) | (2) | (3) |
| 2013 | 69,99 | 67,35 |
| 2014 | 70,02 | 67,47 |
| 2015 | 70,32 | 67,80 |
| 2016 | 70,44 | 67,92 |
| 2017 | 70,55 | 68,02 |
| 2018 | - | 68,23 |

Sumber: BPS Kota Banjarmasin

Sumber: *Statistics of Banjarmasin Municipality*

4.3. AGAMA/RELIGION

Tabel 4.3.1. Jumlah Penduduk Menurut Kecamatan dan Agama yang Dianut, 2018
Table 4.3.1. Population by District and Religion, 2018

| Kecamatan/ District | Islam/ Muslim | Protestan/ Protestant | Katolik/ Catholic | Hindu/ Hindu | Budha/ Budha | Lainnya/ Others |
|------------------------|------------------|--------------------------|----------------------|-----------------|-----------------|--------------------|
| (1) | (2) | (3) | (4) | (5) | (6) | (7) |
| Banjarmasin Selatan | 197 654 | 6 359 | 5 448 | 1 798 | 2 661 | 73 |
| Banjarmasin Timur | 139 509 | 1 985 | 1 341 | 513 | 535 | 52 |
| Banjarmasin Tengah | 200 852 | 4 909 | 4 308 | 2 145 | 2 386 | 205 |
| Banjarmasin Barat | 175 766 | 2 496 | 2 281 | 739 | 582 | 59 |
| Banjarmasin Utara | 165 994 | 1 680 | 960 | 241 | 203 | 37 |
| Jumlah/Total | 879 775 | 17 429 | 14 338 | 5 436 | 6 367 | 426 |

Sumber: Kementerian Agama Kota Banjarmasin
 Sources: Ministry of Religious Banjarmasin Municipality

SOCIAL

Tabel 4.3.2. Jumlah Tempat Ibadah Menurut Kecamatan, 2018
Table Number of Religious Facilities by District, 2018

| Kecamatan/ District | Masjid/ Mosque | Langgar/ Mushola | Gereja Protestan/ Protestant Church | Gereja Katholik/ Catholic Church | Pura/ Temple | Balai Jemaat/ Church Hall | Vihara/ Monastery |
|-------------------------|-------------------|---------------------|--|---|-----------------|------------------------------------|----------------------|
| (1) | (2) | (3) | (4) | (5) | (6) | (7) | (8) |
| Banjarmasin Selatan | 46 | 205 | - | 1 | - | - | 2 |
| Banjarmasin Timur | 43 | 191 | 1 | - | 1 | - | - |
| Banjarmasin Tengah | 36 | 136 | 10 | 8 | - | - | 4 |
| Banjarmasin Barat | 36 | 145 | - | - | - | - | - |
| Banjarmasin Utara | 46 | 158 | - | 1 | - | - | - |
| Kota Banjarmasin | 207 | 835 | 11 | 10 | 1 | - | 6 |

Sumber: Kementerian Agama Kota Banjarmasin
 Sources: Ministry of Religious Banjarmasin Municipality

Tabel 4.3.3. Perkembangan Jumlah Jamaah Haji per Kecamatan, 2018
Table Number of Pilgrims Who Passed Away by District, 2018

| Kecamatan/ <i>District</i> | Berangkat/ <i>Went</i> | Wafat/ <i>Dead</i> | Kembali/ <i>Return</i> |
|-------------------------------|---------------------------|-----------------------|---------------------------|
| (1) | (2) | (3) | (4) |
| Banjarmasin Selatan | 183 | - | 183 |
| Banjarmasin Timur | 122 | 1 | 121 |
| Banjarmasin Barat | 96 | - | 96 |
| Banjarmasin Tengah | 66 | - | 66 |
| Banjarmasin Utara | 225 | - | 225 |
| Kota Banjarmasin | 692 | 1 | 691 |

Sumber: Kementerian Agama Kota Banjarmasin
 Sources: Ministry of Religious Banjarmasin Municipality

SOCIAL

Tabel 4.3.4. Jumlah Nikah Menurut Kecamatan, 2018
Table *Number of Marriages by District, 2018*

| Kecamatan/ District | Nikah/ Mariages |
|-------------------------|--------------------|
| (1) | (2) |
| Banjarmasin Selatan | 1 096 |
| Banjarmasin Timur | 844 |
| Banjarmasin Barat | 716 |
| Banjarmasin Tengah | 697 |
| Banjarmasin Utara | 1 162 |
| Kota Banjarmasin | 4 515 |

Sumber: Kementerian Agama Kota Banjarmasin

Sources: *Ministry of Religious Banjarmasin Municipality*

4.4. KELUARGA BERENCANA/*FAMILY PLANNING*

Tabel 4.4.1. Jumlah Klinik KB per Kecamatan, 2015-2018
Table 4.4.1. *Number of Family Planning Clinics by District, 2015-2018*

| Kecamatan/ <i>District</i> | 2015 | 2016 | 2017 | 2018 |
|-------------------------------|-----------|-----------|-----------|-----------|
| (1) | (2) | (3) | (4) | (5) |
| Banjarmasin Selatan | 13 | 12 | 12 | 12 |
| Banjarmasin Timur | 12 | 12 | 11 | 10 |
| Banjarmasin Barat | 13 | 14 | 10 | 11 |
| Banjarmasin Tengah | 12 | 12 | 12 | 9 |
| Banjarmasin Utara | 13 | 12 | 8 | 9 |
| Jumlah/Total | 63 | 62 | 53 | 51 |

Sumber: Dinas Pengendalian Penduduk, KB dan Pemberdayaan Masyarakat
 Source: *Official population control, family planning and community empowerment*

SOCIAL

Tabel 4.4.2. Jumlah Klinik KB Terdaftar Menurut Status Klinik per Kecamatan, 2018
Table 4.4.2. Number of Registered Family Planning Clinics by Status and District, 2018

| Kecamatan/ District | Kementerian Kesehatan/ Ministry of Health | ABRI/ Military | Instansi lain/ Other Institution | Swasta/ Private | Jumlah/ Total |
|-------------------------|--|-------------------|---|--------------------|------------------|
| (1) | (2) | (3) | (4) | (5) | (6) |
| Banjarmasin Selatan | 11 | 0 | 0 | 1 | 12 |
| Banjarmasin Timur | 6 | 2 | 0 | 2 | 10 |
| Banjarmasin Barat | 8 | 1 | 0 | 2 | 11 |
| Banjarmasin Tengah | 7 | 0 | 0 | 2 | 9 |
| Banjarmasin Utara | 6 | 0 | 0 | 3 | 9 |
| Kota Banjarmasin | 38 | 3 | 0 | 10 | 51 |

Sumber: Dinas Pengendalian Penduduk, KB dan Pemberdayaan Masyarakat
 Source: Official population control, family planning and community empowerment

Tabel 4.4.3. Jumlah Pasangan Usia Subur (PUS) dan Akseptor KB Aktif Dirinci per Kecamatan, 2018
Table *Number of Childbearing Age Couples (CAC) and Actively Family Planning Acceptor, 2018*

| Kecamatan/ District | PUS CAC | Jumlah Akseptor KB/ Number of Family Planning Acceptor | | | | | | | Jumlah/ Total |
|-------------------------|----------------|---|--------------|-------------------|--------------|------------|------------|----------------------|------------------|
| | | Pil/ Pill | IUD | Kondom/ Condom | Implant | MOP | MOW | Suntik/ Injection | |
| (1) | (2) | (3) | (4) | (5) | (6) | (7) | (8) | (9) | (10) |
| Banjarmasin Selatan | 23 959 | 7 127 | 531 | 165 | 1 218 | 35 | 179 | 8 918 | 42 132 |
| Banjarmasin Timur | 17 308 | 5 349 | 749 | 285 | 445 | 274 | 170 | 5 779 | 30 359 |
| Banjarmasin Barat | 24 942 | 7 941 | 482 | 323 | 613 | 33 | 121 | 8 104 | 42 559 |
| Banjarmasin Tengah | 11 534 | 2 852 | 415 | 86 | 288 | 36 | 73 | 4 224 | 19 508 |
| Banjarmasin Utara | 25 244 | 8 165 | 1 044 | 550 | 1 181 | 107 | 217 | 8 567 | 45 075 |
| Kota Banjarmasin | 102 987 | 31 434 | 3 221 | 1 409 | 3 745 | 485 | 760 | 35 592 | 179 633 |

Sumber: Dinas Pengendalian Penduduk, KB dan Pemberdayaan Masyarakat
 Source: *Official population control, family planning and community empowerment*

SOCIAL

Tabel 4.4.4. Jumlah Akseptor KB Baru per Kecamatan menurut Jenis Kontrasepsi, 2018
Table Number of New Acceptor Family Planning by Kind of Contraceptive, 2018

| Kecamatan/ District | Target/ Target | Jumlah Akseptor KB/ Number of Family Planning Acceptor | | | | | | Jumlah/ Total |
|-------------------------|-------------------|---|-----------|------------|----------------------|--------------|-------------------|------------------|
| | | IUD | MOP | Implant | Suntik/ Injection | Pil/ Pill | Kondom/ Condom | |
| (1) | (2) | (3) | (4) | (5) | (6) | (7) | (8) | (9) |
| Banjarmasin Selatan | 3 828 | 42 | 0 | 152 | 2 281 | 1 521 | 31 | 4 027 |
| Banjarmasin Timur | 2 804 | 83 | 12 | 88 | 1 960 | 819 | 32 | 2 994 |
| Banjarmasin Barat | 4 866 | 92 | 0 | 90 | 3 990 | 3 157 | 85 | 7 414 |
| Banjarmasin Tengah | 2 298 | 481 | 0 | 135 | 1 272 | 502 | 8 | 2 398 |
| Banjarmasin Utara | 3 654 | 91 | 0 | 155 | 2 006 | 1 070 | 28 | 3 350 |
| Kota Banjarmasin | 17 450 | 789 | 12 | 620 | 11 509 | 7 069 | 184 | 20 183 |

Sumber: Dinas Pengendalian Penduduk, KB dan Pemberdayaan Masyarakat
 Source: Official population control, family planning and community empowerment

Tabel 4.4.5. Jumlah PUS yang Belum Menjadi Peserta dan Alasan Belum Menjadi Akseptor menurut Kecamatan, 2018
Table 4.4.5. *Number of Non Participant Childbearing Age Couples (CAC) and Reason Not to Acceptors by District , 2018*

| Kecamatan/ <i>District</i> | PUS Belum Peserta/ <i>Non Participant CAC</i> | Alasan Belum Menjadi Akseptor/ <i>Reason Not to Acceptor</i> | | | |
|-------------------------------|--|---|--------------------------------|--|--|
| | | Hamil/ <i>Pregnant</i> | Ingin Anak/ <i>Want Kid</i> | Ingin Anak Di Tunda/ <i>Want Kids Delayed</i> | Tidak Ingin Anak Lagi/ <i>Didn't Want More Kids</i> |
| (1) | (2) | (3) | (4) | (5) | (6) |
| Banjarmasin Selatan | 23 959 | 665 | 1 712 | 1 606 | 1 803 |
| Banjarmasin Timur | 17 308 | 422 | 1 503 | 939 | 1 393 |
| Banjarmasin Barat | 24 942 | 606 | 2 474 | 1 747 | 2 498 |
| Banjarmasin Tengah | 11 534 | 353 | 1 981 | 528 | 698 |
| Banjarmasin Utara | 25 244 | 604 | 2 039 | 1 537 | 1 233 |
| Kota Banjarmasin | 102 987 | 2 650 | 9 709 | 6 357 | 7 625 |

Sumber: Dinas Pengendalian Penduduk, KB dan Pemberdayaan Masyarakat
 Source: Official population control, family planning and community empowerment

SOCIAL

4.5. KRIMINALITAS/*CRIME*

Tabel 4.5.1. **Jumlah Kecelakaan, Korban Kecelakaan, dan Kerugian Material, 2016-2018**
Table *Number of Accidents, Accident Victims, and Material Losses, 2016 - 2018*

| Uraian/Description | 2016 | 2017 | 2018 |
|--|-------------|-------------|-------------|
| (1) | (2) | (3) | (4) |
| Jumlah kecelakaan/ <i>Number of Accidents</i> | 55 | 33 | 17 |
| Jumlah Penyelesaian/ <i>Number of Finished</i> | 53 | 33 | 15 |
| Persentase Penyelesaian/ <i>Percentage of Finished</i> | 96% | 100% | 88% |
| Jumlah Korban Kecelakaan: <i>Number of Accident Victims:</i> | | | |
| - Meninggal Dunia/ <i>Death</i> | 24 | 19 | 11 |
| - Luka Berat/ <i>Trauma</i> | 22 | 12 | 3 |
| - Luka Ringan/ <i>Minor Injuries</i> | 28 | 13 | 4 |
| Kerugian Material/ <i>Material Losses</i> (Ribuan Rupiah/ <i>Thousands Rupiah</i>) | 154 150 | 47 000 | 32 900 |

Sumber: Polresta Banjarmasin

Sources: *Police Resort of Banjarmasin Municipality*

Tabel 4.5.2. Jumlah Kecelakaan, dan Korban Kecelakaan Lalu Lintas per Bulan, 2018
Table Number of Accidents and Victim of Traffic Accident by Month, 2018

| Bulan <i>Month</i> | Jumlah Kecelakaan <i>Number of Accidents</i> | Korban / <i>Victims</i> | | | Kerugian Materi <i>Material Losses (ribuan Rp/ thousands Rp)</i> |
|-----------------------------|--|------------------------------------|---|---|--|
| | | Meninggal Dunia <i>Death</i> | Luka Berat <i>serious wound</i> | Luka Ringan <i>Minor Injuries</i> | |
| (1) | (2) | (3) | (4) | (5) | (6) |
| Januari/ <i>January</i> | 1 | 0 | 1 | 0 | 100 |
| Februari/ <i>February</i> | 0 | 0 | 0 | 0 | 0 |
| Maret/ <i>March</i> | 3 | 2 | 1 | 0 | 2 000 |
| April/ <i>April</i> | 0 | 0 | 0 | 0 | 0 |
| Mei/ <i>May</i> | 4 | 3 | 1 | 0 | 450 |
| Juni/ <i>June</i> | 1 | 0 | 0 | 0 | 20 000 |
| Juli/ <i>July</i> | 2 | 2 | 0 | 4 | 850 |
| Agustus/ <i>August</i> | 3 | 1 | 0 | 0 | 5 500 |
| September/ <i>September</i> | 1 | 1 | 0 | 0 | 500 |
| Oktober/ <i>October</i> | 1 | 1 | 0 | 0 | 3 000 |
| November/ <i>November</i> | 1 | 1 | 0 | 0 | 500 |
| Desember/ <i>December</i> | 0 | 0 | 0 | 0 | 0 |
| Jumlah/<i>Total</i> | 17 | 11 | 3 | 4 | 32 900 |

Sumber: Polresta Banjarmasin

Sources: Police Resort of Banjarmasin Municipality

SOCIAL

Tabel 4.5.3. **Jumlah Tindak Pidana, Resiko Terkena Tindak Pidana, dan Selang waktu Tindak Pidana, 2016-2018**
Table 4.5.3. **Number of Crimes, Risk of Crime, and Time Lapse of Crimes, 2016-2018**

| Uraian/Description | 2016 | 2017 | 2018 |
|--|-------------|-------------|-------------|
| (1) | (2) | (3) | (4) |
| Jumlah Tindak Pidana/ <i>Number of Crimes</i> | - | 1 885 | 1 501 |
| Jumlah Penyelesaian/ <i>Number of Finished</i> | - | 1 419 | 1 221 |
| Persentase Penyelesaian/ <i>Percentage of Finished</i> | - | 75% | 81% |
| Resiko Terkena Tindak Pidana/ <i>Number of Risk of Crime</i> | - | 26 jiwa | 22 jiwa |
| Selang Waktu Tindak Pidana/ <i>Number of Time Lapse of Crimes</i> | - | 04 13' 07" | 04 38' 49" |

Sumber: Polresta Banjarmasin

Sources: Police Resort of Banjarmasin Municipality

Tabel 4.5.4. Jumlah Tindak Pidana, Resiko Terkena Tindak Pidana, dan Selang waktu Tindak Pidana per Bulan, 2018
Table *Number of Crimes, Risk of Crime, and Time Lapse of Crimes by Month, 2018*

| Bulan Month | Jumlah Tindak Pidana/ Number of Accidents | Resiko Terkena Tindak Pidana/ Number of Risk of Crime | Selang waktu Tindak Pidana/ Number of Time Lapse of Crimes |
|---------------------|--|--|---|
| (1) | (2) | (3) | (4) |
| Januari/January | 133 | 2 | 05 35' 38" |
| Februari/February | 129 | 2 | 05 46' 02" |
| Maret/March | 120 | 2 | 06 12' 00" |
| April/April | 131 | 2 | 05 40' 45" |
| Mei/May | 139 | 2 | 05 21' 09" |
| Juni/June | 100 | 1 | 07 26' 24" |
| Juli/July | 121 | 2 | 06 08' 55" |
| Agustus/August | 135 | 2 | 05 30' 40" |
| September/September | 143 | 2 | 05 12' 10" |
| Oktober/October | 139 | 2 | 05 30' 40" |
| November/November | 112 | 2 | 05 12' 10" |
| Desember/December | 99 | 1 | 05 30' 40" |
| Jumlah/Total | 1 501 | 22 | 04 38' 49" |

Sumber: Polresta Banjarmasin

Sources: Police Resort of Banjarmasin Municipality

SOCIAL

Tabel 4.5.5. Jumlah Pelanggaran Lalu Lintas, 2016-2018
Table Number of Traffic Violations, 2016-2018

| Uraian/Description | 2016 | 2017 | 2018 |
|---|-------------|-------------|-------------|
| (1) | (2) | (3) | (4) |
| Jumlah Pelanggaran/ <i>Number of Traffic Violation</i> | - | 18 349 | 18 412 |
| Jumlah Vonis/ <i>Number of Verdicts</i> | - | 18 349 | 18 412 |
| Jumlah Denda/ <i>Amount of Fine</i> (Ribuan Rupiah/ <i>Thousands Rupiah</i>) | - | 917 450 | 788 094 |

Sumber: Polresta Banjarmasin

Sources: Police Resort of Banjarmasin Municipality

Tabel 4.5.6. Jumlah Pelanggaran, Vonis, Dan Denda per Bulan, 2018
Table Number of Traffic Violation, Verdicts, and Amount of Fine by Month, 2018

| Bulan Month | Jumlah Pelanggaran/ Number of Traffic Violation | Jumlah Vonis/ Number of Verdicts | Jumlah Denda/ Amount of Fine (Ribuan Rupiah/Thousands Rupiah) |
|------------------------|--|---|--|
| (1) | (2) | (3) | (4) |
| Januari/January | 1 636 | 1636 | 50 690 |
| Februari/February | 1 878 | 1 878 | 93 900 |
| M a r e t/M a r c h | 1 781 | 1 781 | 74 490 |
| A p r i l/A p r i l | 1 703 | 1 703 | 55 550 |
| M e i/M a y | 2 934 | 2 934 | 74 490 |
| J u n i/J u n e | 714 | 714 | 60 220 |
| J u l i/J u l y | 1 248 | 1 248 | 40 130 |
| Agustus/August | 1 012 | 1 012 | 60 220 |
| September/September | 1 317 | 1 317 | 46 710 |
| Oktober/October | 1 518 | 1 518 | 60 220 |
| November/November | 1 317 | 1 317 | 46 710 |
| Desember/December | 1 354 | 1 354 | 124 764 |
| Jumlah/Total | 18 412 | 18 412 | 788 094 |

Sumber: Polresta Banjarmasin

Sources: Police Resort of Banjarmasin Municipality

SOCIAL

Tabel 4.5.7. Jumlah Kejahatan dan Pelanggaran yang Dilaporkan dan Diselesaikan Prioritas Kapolda Kalsel, 2018
Number of Crimes and Violations Reported and Resolved Kapolda Kalsel Priority, 2018

| Kejahatan/Pelanggaran/ Crime/Violation | Dilaporkan/ Reported | Diselesaikan/ Resolved | Tersangka/ Suspects |
|---|---------------------------------|-----------------------------------|--------------------------------|
| (1) | (2) | (3) | (4) |
| Perjudian | 23 | 23 | 39 |
| Narkotika/Psikotropika | 93 | 99 | 166 |
| Illegal Logging | 0 | 0 | 0 |
| Illegal Mining | 0 | 0 | 0 |
| Illegal Fishing | 0 | 0 | 0 |
| Korupsi | 0 | 0 | 0 |
| Terorisme | 0 | 0 | 0 |
| Human Trafficking | 0 | 0 | 0 |
| Premanisme & Anarkis | 0 | 0 | 0 |
| Kejahatan Jalanan/ <i>Street Crime</i> | 0 | 0 | 0 |
| Penyalah Gunaan BBM | 0 | 0 | 0 |
| Senpi/handak | 0 | 0 | 0 |
| Curanmor | 46 | 11 | 47 |
| Jumlah/Total | 162 | 133 | 252 |

Sumber: Polresta Banjarmasin

Sources: Police Resort of Banjarmasin Municipality

Tabel 4.5.8. Jumlah Kasus Narkoba yang ditangani Menurut Jenis Kelamin dan Usia, 2018
Table Number of Drugs Cases which is Handled by Sex and Age, 2018

| Bulan/ Month | Jenis Kelamin/ Sex | | Usia/ Age | |
|---------------------|-----------------------|----------------------|------------------|------------------------|
| | Laki-Laki/ Male | Perempuan/ Female | Dewasa/ Adult | Anak-Anak/ Children |
| (1) | (2) | (3) | (4) | (5) |
| Januari/January | 3 | 1 | 3 | 1 |
| Februari/February | 7 | - | 7 | - |
| Maret/March | 8 | - | 8 | - |
| April/April | 7 | - | 7 | - |
| Mei/May | - | - | - | - |
| Juni/June | 1 | - | - | 1 |
| Juli/July | 8 | - | 7 | 1 |
| Agustus/August | 8 | - | 5 | 3 |
| September/September | 3 | - | 3 | - |
| Oktober/October | 7 | - | 6 | 1 |
| November/November | 13 | 1 | 3 | 11 |
| Desember/December | 38 | 13 | 48 | 3 |
| Jumlah/Total | 103 | 15 | 97 | 21 |

Sumber: Badan Narkotika Nasional Kota Banjarmasin
 Sources: Narcotics Agency of Banjarmasin Municipality

SOCIAL

Lanjutan Tabel/Continued Table 4.5.8.

| Bulan/ Month | Pekerjaan/ Job | | | |
|---------------------|----------------------|-----------|--------------------------------------|---------------------|
| | PNS/Civil Servant | SWASTA/ | Pelajar dan Mahasiswa/ Student | Lain-Lain/ Other |
| (1) | (2) | (3) | (4) | (5) |
| Januari/January | - | - | 3 | 1 |
| Februari/February | - | 2 | 5 | - |
| Maret/March | - | 2 | 4 | 2 |
| April/April | 2 | 4 | 1 | - |
| Mei/May | - | - | - | - |
| Juni/June | - | - | 1 | - |
| Juli/July | - | 6 | 1 | 1 |
| Agustus/August | - | - | 8 | - |
| September/September | - | 2 | 1 | - |
| Oktober/October | - | 3 | 2 | 2 |
| November/November | 4 | 1 | 8 | 1 |
| Desember/December | 8 | 29 | 3 | 11 |
| Jumlah/Total | 14 | 49 | 37 | 18 |

Sumber: Badan Narkotika Nasional Kota Banjarmasin
Sources: Narcotics Agency of Banjarmasin Municipality

Lanjutan Tabel/*Continued Table* 4.5.8.

| Bulan/ Month | Pendidikan/ Education | | | |
|-----------------------------|--------------------------|-------------------------------|-------------------------------|---------------------------------|
| | SD/ Primary School | SMP/ Junior High School | SMA/ Senior High School | Perguruan Tinggi/ College |
| (1) | (2) | (3) | (4) | (5) |
| Januari/ <i>January</i> | 1 | 2 | 1 | - |
| Februari/ <i>February</i> | 1 | 5 | - | 1 |
| Maret/ <i>March</i> | 2 | 6 | - | - |
| April/ <i>April</i> | - | 2 | 5 | - |
| Mei/ <i>May</i> | - | - | - | - |
| Juni/ <i>June</i> | - | 1 | - | - |
| Juli/ <i>July</i> | 3 | 2 | - | 3 |
| Agustus/ <i>August</i> | - | 8 | - | - |
| September/ <i>September</i> | 1 | - | 1 | 1 |
| Oktober/ <i>October</i> | 1 | 2 | 4 | - |
| November/ <i>November</i> | 1 | 8 | 5 | - |
| Desember/ <i>December</i> | 9 | 16 | 20 | 6 |
| Jumlah/Total | 19 | 52 | 36 | 11 |

Sumber: Badan Narkotika Nasional Kota Banjarmasin
 Sources: *Narcotics Agency of Banjarmasin Municipality*

SOCIAL

Lanjutan Tabel/Continued Table 4.5.8.

| Bulan/ Month | Jenis Yang Di Salahgunakan/ Type Of Abuse | | |
|---------------------|--|-------------------------------|--|
| | Narkotika/ Narcotics | Psikotropika/ Psycotropika | Zat Adiktif/ Addictive Substance |
| (1) | (2) | (3) | (4) |
| Januari/January | - | 3 | 1 |
| Februari/February | - | 7 | - |
| Maret/March | - | 8 | - |
| April/April | - | 7 | - |
| Mei/May | - | - | - |
| Juni/June | - | 1 | - |
| Juli/July | - | 8 | - |
| Agustus/August | 1 | 7 | - |
| September/September | - | 2 | 1 |
| Oktober/October | - | 7 | - |
| November/November | - | 14 | - |
| Desember/December | - | 51 | - |
| Jumlah/Total | 1 | 115 | 2 |

Sumber: Badan Narkotika Nasional Kota Banjarmasin
Sources: Narcotics Agency of Banjarmasin Municipality

Tabel 4.5.9. Jumlah Pasien Rehabilitasi Khusus Narkoba yang ditangani Menurut Jenis Narkoba Tahun 2018
Number of Drugs Cases which is Handled by Type of Drugs 2018

| Bulan/ Month | Jenis Narkoba | | | | | | | Obat Daftar G | Jumlah/ Total |
|---------------------|---------------|-----------|-----------|----------|------------|----------|----------|---------------------|------------------|
| | Sabu | Inex | Zenith | Ganja | Lem Fox | Alkohol | Dextro | | |
| (1) | (2) | (3) | (4) | (5) | (6) | (7) | (8) | (9) | |
| Januari/January | 1 | - | 2 | - | 1 | - | - | - | 4 |
| Februari/February | 2 | - | 5 | - | - | - | - | - | 7 |
| Maret/March | 4 | - | 4 | - | - | - | - | - | 8 |
| April/April | 2 | - | 5 | - | - | - | - | - | 7 |
| Mei/May | - | - | - | - | - | - | - | - | - |
| Juni/June | - | - | 1 | - | - | - | - | - | 1 |
| Juli/July | 7 | - | - | 1 | - | - | - | - | 8 |
| Agustus/August | 1 | - | 6 | - | 1 | - | - | - | 8 |
| September/September | 2 | - | - | - | 1 | - | - | - | 3 |
| Oktober/October | 6 | - | 1 | - | - | - | - | - | 7 |
| November/November | 4 | 2 | 8 | - | - | - | - | - | 14 |
| Desember/December | 21 | 27 | 2 | - | - | - | 1 | - | 51 |
| Jumlah/Total | 50 | 30 | 34 | 1 | 3 | - | 1 | - | 118 |

Sumber: Badan Narkotika Nasional Kota Banjarmasin
 Sources: Narcotics Agency of Banjarmasin Municipality

SOCIAL

Tabel 4.5.10. **Jumlah Hakim, Panitera, dan Juru Sita di Kota Banjarmasin, 2018**
Table 4.5.10. **Number of Judges, Clerks of The Court, and Bailiff in Banjarmasin Municipality, 2018**

| Hakim, Panitera, dan Juru Sita/ <i>Judges, Clerks of The Court, and Bailiff</i> | Jenis Kelamin/ <i>Gender</i> | | Jumlah/ <i>Total</i> |
|--|---------------------------------|-----------------------------|-------------------------|
| | Laki-laki/ <i>Male</i> | Perempuan/ <i>Female</i> | |
| (1) | (2) | (3) | |
| Hakim/ Judges | 18 | 8 | 26 |
| Panitera dan Panitera Pengganti/ <i>Clerks of The Court</i> | 12 | 9 | 21 |
| Juru Sita dan Juru Sita Pengganti/ <i>Bailiff</i> | 9 | 5 | 14 |
| Jumlah/Total | 39 | 22 | 61 |

Sumber: Pengadilan Negeri Banjarmasin Kelas IA
 Sources: Court Class IA of Banjarmasin Municipality

Tabel 4.5.11. Jumlah Penyelesaian Perkara Pidana dan Perdata, PHI, dan Tipikor pada Pengadilan Negeri Banjarmasin Kelas IA, 2018
Number of Settlement Criminal and Civil, PHI, and Corruption Cases in Court Class IA of Banjarmasin Municipality, 2018

| Perkara/ Cases | Sisa Tahun Lalu | Masuk | Putus | Sisa |
|---------------------|--------------------|--------|--------|------|
| (1) | (2) | (3) | (4) | (5) |
| Pidana Biasa | 297 | 1 479 | 1 555 | 221 |
| Pidana Singkat | 0 | 0 | 0 | 0 |
| Pidana Cepat | 0 | 91 | 91 | 0 |
| Lalu Lintas | 0 | 23 531 | 23 531 | 0 |
| Anak | 1 | 40 | 41 | 0 |
| Gugatan | 65 | 128 | 148 | 45 |
| Gugatan Sederhana | 3 | 26 | 29 | 0 |
| Hubungan Industrial | 10 | 28 | 28 | 10 |
| Tipikor | 15 | 42 | 43 | 14 |
| Pra Peradilan | 1 | 7 | 7 | 1 |
| Permohonan | 44 | 1 067 | 1 093 | 18 |

Sumber: Pengadilan Negeri Banjarmasin Kelas IA
 Sources: Court Class IA of Banjarmasin Municipality

SOCIAL

Tabel 4.5.12. Jumlah Perkara Yang Diterima dan Diputuskan Menurut Jenis Perkara di Pengadilan Agama Kota Banjarmasin, 2018
Number of Cases Received and Dealt With by Kind of Cases in Religious Court of Banjarmasin Municipality, 2018

| Jenis Perkara/ Cases | Sisa Tahun Lalu/ Remaining of Previous Year | Diterima/ Cases Received | Diputuskan/ Cases Dealt With | Sisa/ Remaining |
|---|--|--------------------------------|------------------------------------|--------------------|
| (1) | (2) | (3) | (4) | (5) |
| Izin Kawin/ <i>Marriage Liscence</i> | - | - | - | - |
| Izin Poligami/ <i>Polygamy Liscence</i> | - | 10 | 10 | - |
| Isbat Nikah/ <i>Ratification of Marriage</i> | - | 248 | 248 | - |
| Dispensasi Kawin/ <i>Dispensation of Marriage</i> | - | 43 | 43 | - |
| Sah Nikah/ <i>Lawful Wedlock</i> | - | - | - | - |
| Pembatalan Perkawinan/ <i>Annulment of Marriage</i> | - | - | - | - |
| Gugat Cerai/ <i>Sued for Divorce</i> | - | 1 249 | 1 249 | - |
| Cerai Talak/ <i>Divorce</i> | - | 371 | 371 | - |
| Perwalian/ <i>Guardianship</i> | - | 42 | 42 | - |
| Wali Adhol/ <i>Adhol Guardian</i> | - | 9 | 9 | - |
| Nafkah Isteri/ <i>Wife Living</i> | - | 1 | 1 | - |
| Penguasaan Anak Hadhanah/ <i>Child's Mastery Hadhanah</i> | - | 7 | 7 | - |
| Nafkah Anak oleh Ibu/ <i>Living Child by the Mother</i> | - | - | - | - |
| Gugatan Waris/ <i>Inheritance Lawsuit</i> | - | 4 | 4 | - |
| Gugatan Hibah/ <i>Grant Claim</i> | - | - | - | - |
| Gugatan Wasiat/ <i>Lawsuit Will</i> | - | - | - | - |
| Gugatan Harta Bersama/ <i>Community Proverty Claim</i> | - | 10 | 10 | - |
| Kewarisan/ <i>Inheritance</i> | - | 108 | 108 | - |
| Lainnya/ <i>Other</i> | - | - | - | - |
| Jumlah/Total | - | 2 102 | 2 102 | - |

Sumber: Pengadilan Agama Kota Banjarmasin
 Sources: Religious Court of Banjarmasin Municipality

Tabel 4.5.13. Jumlah Talak, Cerai, dan Rujuk Menurut Bulan di Pengadilan Agama Kota Banjarmasin, 2018
Table *Number of Talak, Divorce, and Rujuk by Month in Religious Court of Banjarmasin Municipality, 2018*

| Bulan/ Month | Talak/ Talak | Cerai/ Divorce | Rujuk/ Rujuk |
|---------------------|-----------------|-------------------|-----------------|
| (1) | (2) | (3) | (4) |
| Januari/January | 49 | 151 | - |
| Februari/February | 26 | 106 | - |
| Maret/March | 34 | 109 | - |
| April/April | 32 | 112 | - |
| Mei/May | 22 | 67 | - |
| Juni/June | 14 | 64 | - |
| Juli/July | 37 | 138 | - |
| Agustus/August | 38 | 106 | - |
| September/September | 31 | 116 | - |
| Oktober/October | 39 | 119 | - |
| November/November | 32 | 93 | - |
| Desember/December | 17 | 68 | - |
| Jumlah/Total | 371 | 1 249 | - |

Sumber: Pengadilan Agama Kota Banjarmasin
 Sources: Religious Court of Banjarmasin Municipality

SOCIAL

Tabel 4.5.14. Jumlah Tindak Pidana Yang Diterima Menurut Jenis Tindak Pidana di Kejaksaan Negeri Kota Banjarmasin, 2018
Number of Crime Received by Kind of Crime in State Attorney of Banjarmasin Municipality, 2018

| Bulan/ Month | Jenis Tindakan Pidana/ Kind of Crime | | | | | Jumlah/ Total |
|---------------------|---|---------------------|-------------------------------|------------------------|-------------------|------------------|
| | Umum/ Public | Ekonomi/ Economy | Psikotropika/ Psychotropic | Senpi/Sejam/ Weapon | Lainnya/ Other | |
| (1) | (2) | (3) | (4) | (5) | (6) | (7) |
| Januari/January | 11 | - | - | 10 | 23 | 44 |
| Februari/February | 4 | - | - | 3 | 11 | 18 |
| Maret/March | 15 | - | - | 4 | 5 | 24 |
| April/April | 12 | - | - | 4 | 19 | 35 |
| Mei/May | 5 | - | - | 1 | 39 | 45 |
| Juni/June | 5 | - | - | 1 | 4 | 10 |
| Juli/July | 5 | - | - | 10 | 16 | 31 |
| Agustus/August | 3 | - | - | 7 | 11 | 21 |
| September/September | 13 | - | - | 8 | 17 | 38 |
| Oktober/October | 12 | - | - | 6 | 17 | 35 |
| November/November | 10 | - | - | 5 | 16 | 31 |
| Desember/December | 6 | - | - | 5 | 4 | 15 |
| Jumlah/Total | 101 | - | - | 64 | 182 | 347 |

Sumber: Kejaksaan Negeri Kota Banjarmasin
 Sources: State Attorney of Banjarmasin Municipality

Tabel 4.5.15. Jumlah Tindak Pidana Yang Diputuskan Menurut Cara Penyelesaian di
Table Kejaksaan Negeri Kota Banjarmasin, 2018
Number of Crime Dealt With by Settlement Methode in State Attorney of Banjarmasin Municipality, 2018

| Bulan/ Month | Cara Penyelesaian/ Settlement Methode | | | |
|---------------------|--|--|--|--------------------------------|
| | Dibebaskan Dari Tahanan/ Released | Dilimpahkan ke PN/ Transferred to State Court | Dilimpahkan ke Kejari Lain/ Transferred to Other Attorney | Divonis/Bebas/ Verdict/Free |
| (1) | (2) | (3) | (4) | (5) |
| Januari/January | - | 114 | - | 152 |
| Februari/February | - | 102 | - | 105 |
| Maret/March | - | 122 | - | 152 |
| April/April | - | 145 | - | 116 |
| Mei/May | - | 162 | - | 95 |
| Juni/June | - | 44 | - | 53 |
| Juli/July | - | 145 | - | 128 |
| Agustus/August | - | 126 | - | 151 |
| September/September | - | 150 | - | 78 |
| Oktober/October | - | 153 | - | 162 |
| November/November | - | 146 | - | 94 |
| Desember/December | - | 83 | - | 101 |
| Jumlah/Total | - | 1 492 | - | 1 387 |

Sumber: Kejaksaan Negeri Kota Banjarmasin
 Sources: State Attorney of Banjarmasin Municipality

SOCIAL

4.6. KEMISKINAN/*POVERTY*

Tabel 4.6.1. Jumlah, Persentase dan Garis Kemiskinan Kota Banjarmasin, 2009-2018
Table Number, Percentage, and Poverty Line in Banjarmasin Municipality, 2009-2018

| Tahun/ Year | Jumlah Penduduk Miskin/ Number of Poverty | Persentase/ Percentage | Garis Kemiskinan Poverty Line/ (Rupiah/Kapita/Bulan) |
|----------------|---|---------------------------|--|
| (1) | (2) | (3) | (4) |
| 2009 | 30 301 | 4,80 | 235 341 |
| 2010 | 31 606 | 5,04 | 267 807 |
| 2011 | 30 555 | 4,77 | 291 231 |
| 2012 | 29 312 | 4,51 | 318 135 |
| 2013 | 27 777 | 4,21 | 346 466 |
| 2014 | 28 537 | 4,27 | 366 788 |
| 2015 | 29 950 | 4,44 | 384 659 |
| 2016 | 28 750 | 4,22 | 417 174 |
| 2017 | 28 932 | 4,19 | 445 428 |
| 2018 | 29 240 | 4,18 | 477 210 |

Sumber: BPS Kota Banjarmasin

Sources: Statistics of Banjarmasin Municipality

4.7. SOSIAL LAINNYA/*OTHER SOCIAL*

Tabel 4.7.1. Nama Panti Asuhan dan Anak Asuh, 2016-2018
Table 4.7.1. *Name of Orphanages and Childen Incare, 2016-2018*

| No. | Nama Panti Asuhan/ Name of Orphanages | Jumlah Anak Asuh/ Number of Children Incare | | |
|---------------------|--|--|------------|------------|
| | | 2016 | 2017 | 2018 |
| (1) | (2) | (3) | (4) | (5) |
| 01 | Santosa | 71 | 93 | 42 |
| 02 | Muhammadiyah | 43 | 26 | - |
| 03 | Puteri Harapan Ibu | 25 | 29 | - |
| 04 | Siti Armah | 50 | 40 | 37 |
| 05 | Al- Amin | 40 | 40 | 45 |
| 06 | Al- Ikhlas | 66 | 67 | 16 |
| 07 | Al- Mudhakir | 50 | - | - |
| 08 | Sultan Suriansyah | 35 | 35 | 30 |
| 09 | Ayah Bunda | - | - | - |
| 10 | Arisalah Putera | 25 | - | - |
| 11 | Al-Ihsan | 37 | 21 | 15 |
| 12 | Noor Hidayah | 35 | 44 | 35 |
| 13 | Intan Sari | 22 | 25 | 25 |
| 14 | Muhammadiyah Putri | 25 | 25 | - |
| 15 | Noor Azizah | 20 | 22 | 15 |
| 16 | Ashabul Kahfi | 23 | 16 | 10 |
| 17 | Insanul Kamil | 30 | 31 | 18 |
| 18 | Bhakti Luhur | 28 | 30 | 32 |
| 19 | Putri Ar-Risalah | 20 | - | - |
| 20 | Mu'awanah | 26 | 24 | 14 |
| 21 | Aisyiah Hikmah Zamzam | 27 | 32 | 16 |
| 22 | Muhajirin | 21 | 25 | - |
| 23 | Ridha Makmur | 26 | 19 | 9 |
| Jumlah/Total | | 745 | 644 | 359 |

Sumber: Dinas Sosial Kota Banjarmasin

Sources: Department Social of Banjarmasin Municipality

SOCIAL

Tabel 4.7.2. Jumlah Lanjut Usia Menurut Panti dan Non Panti yang Mendapat Santunan, 2016-2018
Table *Number of Elderly by Nursing and Non Nursing who Get Assistance, 2016-2018*

| Uraian/ Description | 2016 | 2017 | 2018 |
|--------------------------------|-------------|-------------|--------------|
| (1) | (2) | (3) | (4) |
| Panti/Nursing*) | 5 | 35 | 38 |
| Non Panti/Non Nursing | 153 | 120 | 3 197 |
| Jumlah/Total | 158 | 155 | 3 235 |

Catatan/Note : *) Dikelola Oleh Dinas Sosial Propinsi Kalimantan Selatan / *Managed by Department of Social of South Kalimantan Province*

Sumber: Dinas Sosial Kota Banjarmasin
Sources: Department Social of Banjarmasin Municipality

Tabel 4.7.3. Jumlah Penderita Cacat yang Direhabilitasi per Kecamatan, 2017
Table Number of People with Disabilities are Rehabilitated by District, 2017

| Kecamatan/ District | Penyandang Disabilitas | Anak Dengan Disabilitas | Jumlah/Total |
|------------------------|---------------------------|----------------------------|--------------|
| (1) | (2) | (3) | (4) |
| Banjarmasin Selatan | 599 | 89 | 688 |
| Banjarmasin Timur | 223 | 31 | 254 |
| Banjarmasin Barat | 540 | 94 | 634 |
| Banjarmasin Tengah | 328 | 39 | 367 |
| Banjarmasin Utara | 426 | 60 | 486 |
| Jumlah/Total | 2 116 | 313 | 2 429 |

Sumber: Dinas Sosial Kota Banjarmasin

Sources: Department Social of Banjarmasin Municipality

SOCIAL

Tabel 4.7.4. Jumlah Pemadam Kebakaran, Anggota dan Unit Mesin Pompa menurut Kecamatan di Kota Banjarmasin, 2018
Number of Fire Brigade, Members and Pump Machine Units by District in Banjarmasin Municipality, 2018

| Kecamatan/ District | Jumlah Pemadam Kebakaran/ Number of Fire Brigade | Jumlah Anggota/ Members | Mesin Pompa/ Pump Machine | |
|------------------------|--|-------------------------------|------------------------------|------------|
| | | | F. Pump | Alcon |
| (1) | (2) | (3) | (4) | (5) |
| Banjarmasin Selatan | 44 | 1 147 | 24 | 20 |
| Banjarmasin Timur | 62 | 1 552 | 36 | 26 |
| Banjarmasin Barat | 39 | 825 | 24 | 15 |
| Banjarmasin Tengah | 105 | 2 673 | 60 | 55 |
| Banjarmasin Utara | 36 | 736 | 25 | 15 |
| Jumlah/Total | 286 | 6 933 | 169 | 131 |

Sumber: Badan Penanggulangan Bencana Daerah Kota Banjarmasin
Sources: Regional Disaster Management Agency of Banjarmasin

Tabel 4.7.5. Jumlah Kebakaran Yang Terjadi di Kota Banjarmasin Menurut Kecamatan, 2018
Table *Number of Fire Disasters Happened in Banjarmasin by District, 2018*

| Kecamatan <i>District</i> | Jumlah Kebakaran <i>Number of Fire Disaster</i> |
|------------------------------|--|
| (1) | (2) |
| Banjarmasin Selatan | 7 |
| Banjarmasin Timur | 6 |
| Banjarmasin Barat | 7 |
| Banjarmasin Tengah | 15 |
| Banjarmasin Utara | 14 |
| Jumlah/Total | 49 |

Sumber: Badan Penanggulangan Bencana Daerah Kota Banjarmasin
Sources: Regional Disaster Management Agency of Banjarmasin

SOCIAL

Tabel 4.7.6. Jumlah Tempat Pembuangan Sampah (TPS) Kota Banjarmasin Dirinci Menurut Kecamatan, 2018
Table *Number of Garbage Disposal in Banjarmasin by District, 2018*

| No. | Kecamatan/ District | Jumlah TPS/ Total TPS | Kapasitas Capacity (m ³) |
|-------------------------|------------------------|--------------------------|--|
| (1) | (2) | (3) | (4) |
| 1 | Banjarmasin Utara | 15 | 174,50 |
| 2 | Banjarmasin Selatan | 14 | 122,00 |
| 3 | Banjarmasin Tengah | 33 | 161,00 |
| 4 | Banjarmasin Timur | 13 | 122,00 |
| 5 | Banjarmasin Barat | 36 | 196,00 |
| Kota Banjarmasin | | 111 | 775,50 |

Sumber: Dinas Lingkungan Hidup Kota Banjarmasin
Sources: *Department Environment of Banjarmasin Municipality*

Tabel 4.7.7. Jumlah Tempat Pembuangan Sampah (TPS) Kota Banjarmasin Dirinci Menurut Kelurahan di Kecamatan Banjarmasin Selatan, 2018
Number of Garbage Disposal in Banjarmasin by Sub District in South of Banjarmasin, 2018

| No. | Lokasi dan Kelurahan/ Location and Sub District | Jumlah/ Total | Kapasitas/ Capacity (m ³) |
|----------------------------|---|------------------|---|
| (1) | (2) | (3) | (4) |
| 1 | Mantuil | 1 | 10 |
| | Jl. Mantuil Permai Komp. Aldi Griya Perdana | 1 | 10 |
| 2 | Kelayan Selatan | 0 | 0 |
| 3 | Pekauman | 2 | 20 |
| | Jl. RK Ilir (samping lapangan tenis) | 1 | 10 |
| | Jl. RK Ilir (Pasar Pekauman) | 1 | 10 |
| 4 | Kelayan Barat | 1 | 6 |
| 5 | Kelayan Tengah | 0 | 0 |
| 6 | Kelayan Dalam | 0 | 0 |
| 7 | Murung Raya | 0 | 0 |
| 8 | Kelayan Timur | 1 | 4 |
| | Jl. Kelayan B (Pasar Baimbai) (TPS liar) | 1 | 4 |
| 9 | Tanjung Pagar | 4 | 32 |
| | Jl. Tol Lingkar Dalam Selatan (TPS liar) | 1 | 8 |
| | Jl. Tol Lingkar Dalam Selatan (TPS liar) | 1 | 8 |
| | Jl. AMD Komp. Tata Buana | 1 | 6 |
| | Jl. Gerilya Komplek Tata Buana | 1 | 10 |
| 10 | Pemurus Dalam | 3 | 26 |
| | Jl. Yudistira RT. 66, Komplek Perumnas | 1 | 12 |
| | Jl. AMD Manunggal XXI Komp. Permata Regency | 1 | 8 |
| | Jl. Kayu Galam RT.30, Komp. Banjar Indah | 1 | 6 |
| 11 | Pemurus Baru | 0 | 0 |
| 12 | Basirih Selatan | 2 | 14 |
| | Jl. Gubernur Soebarjo Turun Jembatan Basirih | 1 | 6 |
| | Jl. Tembus Mantuil Komp. Perumahan Warga Indah VII "Amanah" | 1 | 8 |
| Banjarmasin Selatan | | 14 | 112 |

Sumber: Dinas Lingkungan Hidup Kota Banjarmasin

Sources: Department Environment of Banjarmasin Municipality

SOCIAL

Tabel 4.7.8. Jumlah Tempat Pembuangan Sampah (TPS) Kota Banjarmasin Dirinci Menurut Kelurahan di Kecamatan Banjarmasin Timur, 2018
Number of Garbage Disposal in Banjarmasin by Sub District in East of Banjarmasin, 2018

| No. | Lokasi/ Location | Jumlah/ Total | Kapasitas/ Capacity (m ³) |
|--------------------------|---|------------------|---|
| (1) | (2) | (3) | (4) |
| 1 | Kuripan | 1 | 20 |
| | Jl. Veteran, Pasar Kuripan | 1 | 20 |
| 2 | Kebun Bunga | 3 | 18 |
| | Jl. A. Yani, Komplek Bina Brata | 1 | 6 |
| | Jl. A. Yani, Kantor Poltabes Banjarmasin | 1 | 6 |
| | Jl. A. Yani, IAIN | 1 | 6 |
| 3 | Karang Mekar | 1 | 8 |
| 4 | Sungai Biru | 0 | 0 |
| 5 | Sungai Lulut | 3 | 26 |
| | Jl. Pramuka, RT.26, depan Komplek Subur Indah | 1 | 8 |
| | Jl. Pramuka, RT.19 depan Pabrik Sabun | 1 | 8 |
| | Jl. Sei Lulut Gg. SMPN 22 | 1 | 10 |
| 6 | Banua Anyar | 1 | 10 |
| | Depan Kantor Pariwisata/Dinas Pertanian | 1 | 10 |
| 7 | Pengambangan | 2 | 22 |
| | Jl. Veteran, Pasar A. Yani | 1 | 12 |
| | Jl. Veteran, Gudang kulit | 1 | 10 |
| 8 | Pekapuran Raya | 0 | 0 |
| 9 | Pemurus Luar | 2 | 18 |
| | Jl. A. Yani Komplek Darma Praja RT 15 | 1 | 12 |
| | Jl. Pramuka Terminal KM 6 | 1 | 6 |
| Banjarmasin Timur | | 13 | 122 |

Sumber: Dinas Lingkungan Hidup Kota Banjarmasin

Sources: Department Environment of Banjarmasin Municipality

Tabel 4.7.9. Jumlah Tempat Pembuangan Sampah (TPS) Kota Banjarmasin Dirinci Menurut Kelurahan di Kecamatan Banjarmasin Barat, 2018
Number of Garbage Disposal in Banjarmasin by Sub District in West of Banjarmasin, 2018

| No. | Lokasi/ Location | Jumlah/ Total | Kapasitas/ Capacity (m ³) |
|----------|---|------------------|---|
| (1) | (2) | (3) | (4) |
| 1 | Belitung Utara | 2 | 14 |
| | Jl. Belitung Jembatan Pertamina | 1 | 8 |
| | Jl. Belitung Jembatan Mimbar | 1 | 6 |
| 2 | Belitung Selatan | 0 | 0 |
| 3 | Pelambuan | 13 | 57 |
| | Jl. Sotoyo S, Samping Jembatan Yapahut | 1 | 4 |
| | Jl. P.M Noor, RT,09 RW.06, depan Gg.Melati | 1 | 4 |
| | Jl. Trisakti (depan pelabuhan) | 1 | 4 |
| | Yopahut Pabrik Insan Bonapit | 1 | 4 |
| | Jl. P.M Noor Depan Pabrik Karet | 1 | 4 |
| | Jl. Barito Hilir depan PT.Pelindo | 1 | 2 |
| | Jl. Pasir Mas Pabrik Surya Plywood Industri | 1 | 4 |
| | Jl. Lumba-lumba, Pertigaan Basirih (TPS liar) | 1 | 8 |
| | Jl. P.M Noor, Gudang Semen Gresik | 1 | 4 |
| | Jl. P.M Noor, Komp. Pelambuan (TPS liar) | 1 | 4 |
| | Jl. P.M Noor, Pasar Surya | 1 | 3 |
| | Jl. P.M Noor, Depan Kantor Lurah Pelambuan | 1 | 4 |
| | Jl. P.M Noor, Simpang Jagung | 1 | 8 |
| 4 | Telaga Biru | 6 | 30 |
| | Jl. Sotoyo S, Gg. ST | 1 | 6 |
| | Jl. Sotoyo S, seberang LP | 1 | 6 |
| | Jl. Sotoyo S, Seberang Komp. Ar Rahman | 1 | 8 |
| | Jl. Sotoyo S, Seberang TPT | 1 | 2 |
| | Jl. Banjar Raya, depan Daya Sakti | 1 | 4 |
| | Jl. Yos Sudarso seberang Citra Travel | 1 | 4 |
| 5 | Telawang | 1 | 6 |
| | Jl. Sotoyo S, seberang komp. H. Saleh | 1 | 6 |
| 6 | Teluk Tiram | 1 | 4 |
| | Jl. Teluk Tiram, Masuk Komp. POL-AIR | 1 | 4 |
| 7 | Kuin Selatan | 0 | 0 |

SOCIAL

Lanjutan Tabel/Continued Table 4.7.9.

| No. | Lokasi/ Location | Jumlah/ Total | Kapasitas/ Capacity (m³) |
|--------------------------|--|--------------------------|--|
| (1) | (2) | (3) | (4) |
| 8 | Kuin Cerucuk | 12 | 77 |
| | Jl. P.M Noor, depan PLN | 1 | 6 |
| | Jl. P.M Noor, depan Gang Surya samping PT. Tanjung Alam Perkasa | 1 | 6 |
| | Jl. P.M Noor Gg. Perdamaian, Simpang Jagung | 1 | 8 |
| | Jl. Belitung Darat, depan Gang Mandor | 1 | 8 |
| | Jl. Belitung Darat, depan SMP 5 | 1 | 6 |
| | Jl. Belitung Darat, depan Navigasi | 1 | 8 |
| | Jl. Belitung Darat, sebelah POM Bensin | 1 | 6 |
| | Jl. Belitung Darat, depan Pasar Kaliando | 1 | 8 |
| | Jl. Belitung Darat, Simpang 3 Belitung/Pasir Mas | 1 | 3 |
| | Jl. Belitung Darat, seberang Gg. Darul Palihin | 1 | 6 |
| | Jl. Belitung Darat, RT.10 (terminal taxi Belitung Darat) | 1 | 6 |
| | Jl. Belitung Darat, samping jembatan Belitung Ujung | 1 | 6 |
| 9 | Basirih | 1 | 8 |
| | Rumah Kompos | 1 | 8 |
| Banjarmasin Barat | | 36 | 196 |

Sumber: Dinas Lingkungan Hidup Kota Banjarmasin

Sources: Department Environment of Banjarmasin Municipality

Tabel 4.7.10. Jumlah Tempat Pembuangan Sampah (TPS) Kota Banjarmasin Dirinci Menurut Kelurahan di Kecamatan Banjarmasin Tengah, 2018
Number of Garbage Disposal in Banjarmasin by Sub District in Central of Banjarmasin, 2018

| No. | Lokasi/ Location | Jumlah/ Total | Kapasitas/ Capacity (m ³) |
|----------|--|------------------|---|
| (1) | (2) | (3) | (4) |
| 1 | Kertak Baru Ilir | 3 | 13 |
| | Jl. RE Martadinata (Kantor Walikota) | 1 | 3 |
| | Jl. A Yani, R.S Ulin | 1 | 4 |
| | Jl. Simpiang Telawang (Pasar Rambai) | 1 | 6 |
| 2 | Kertak Baru Ulu | 8 | 32 |
| | Jl. Pasar 5, Muka Harum Manis (TPS Liar) | 1 | 4 |
| | Jl. Pasar 5, Pasar Liam Beton (TPS Liar) | 1 | 4 |
| | Jl. Pasar 5, Depan Toko Yakin (TPS Liar) | 1 | 4 |
| | Jl. Sudimampir II, Simpang 3 (TPS Liar) | 1 | 4 |
| | Jl. Sudimampir II, depan toko plastik (TPS Liar) | 1 | 4 |
| | Jl. Ujung Murung (TPS Liar) | 1 | 4 |
| | Jl. Niaga Utara (Pasar Sepeda) | 1 | 4 |
| | Jl. Katamso (TPS Liar) | 1 | 4 |
| 3 | Mawar | 0 | 0 |
| 4 | Teluk Dalam | 11 | 44 |
| | Jl. Soetoyo S, depan Gg. Mawar (Pasar Teluk Dalam) | 1 | 4 |
| | Jl. Soetoyo S, Simpang 3 Kinibalu | 1 | 4 |
| | Jl. Soetoyo S, Simpang 3 Pandasari | 1 | 4 |
| | Jl. Soetoyo S, Pasar Sederhana | 1 | 4 |
| | Jl. Batu Tiban (samping SMPN 1) | 1 | 6 |
| | Jl. Zafri Zam-zam (Simpang kantor catatan Sipil) | 1 | 4 |
| | Jl. Jafri Zam-zam (RM Prambanan) | 1 | 4 |
| | Jl. Jafri Zam-zam depan Jalan Pembangunan | 1 | 4 |
| | Jl. Soetoyo S, seberang BRI | 1 | 4 |
| | Jl. Soetoyo S, Seberang Asrama Polisi (Rusak) (TPS Liar) | 1 | 4 |
| | Jl. Jafri Zam-zam, depan Stadion 17 Mei (TPS Liar) | 1 | 2 |
| 5 | Antasan Besar | 3 | 10 |
| | Jl. Lambung Mangkurat (Belakang POM Bensin Masjid Raya) | 1 | 4 |
| | Jl. Soetoyo S, seberang Hotel Metro | 1 | 4 |
| | Simpang 3 S Parman, depan Taman Kota | 1 | 2 |

SOCIAL

Lanjutan Tabel/Continued Table 4.7.10.

| No. | Lokasi/ Location | Jumlah/ Total | Kapasitas/ Capacity (m³) |
|---------------------------|--|--------------------------|--|
| (1) | (2) | (3) | (4) |
| 6 | Pasar Lama | 2 | 10 |
| | Siring Pasar Lama | 1 | 6 |
| | Jl. S. Parman dan Haryono M.T (TPS Liar) | 1 | 4 |
| 7 | Seberang Mesjid | 0 | 0 |
| 8 | Gadang | 2 | 20 |
| | Jl. AES Nasution, samping Pasar Kampung Gedang | 1 | 10 |
| | Jl. AES Nasution, Pasar Kampung Gedang | 1 | 10 |
| 9 | Melayu | 0 | 0 |
| 10 | Sungai Baru | 0 | 0 |
| 11 | Pekapuran Laut | 1 | 6 |
| | Jl. Pekapuran Laut, belakang Mitra Plaza | 1 | 6 |
| 12 | Kelayan Luar | 3 | 26 |
| | Jl. P. Antasari, belakang Pasar Pisang | 1 | 10 |
| | Jl. P. Antasari (samping genset) | 1 | 6 |
| | Pasar Antasari (TPST 3R) | 1 | 10 |
| Banjarmasin Tengah | | 33 | 161 |

Sumber: Dinas Lingkungan Hidup Kota Banjarmasin

Sources: Department Environment of Banjarmasin Municipality

Tabel 4.7.11. Jumlah Tempat Pembuangan Sampah (TPS) Kota Banjarmasin Dirinci Menurut Kelurahan di Kecamatan Banjarmasin Utara, 2018
Number of Garbage Disposal in Banjarmasin by Sub District in North of Banjarmasin, 2018

| No. | Lokasi/ Location | Jumlah/ Total | Kapasitas/ Capacity (m ³) |
|--------------------------|---|------------------|---|
| (1) | (2) | (3) | (4) |
| 1 | Kelurahan Alalak Tengah | 5 | 66,5 |
| | Jl. Perdagangan Simpang Komp. HKSN | 1 | 56 |
| | Jl. Perdagangan Seberan Kios Dosi dan Club Aulia (TPS Liar) | 1 | 0,5 |
| | Jl. Perdagangan depan Kantor Kecamatan Banjarmasin Utara | 1 | 1,5 |
| | Jl. Perdagangan Dekat Jembatan (TPS Liar) | 1 | 0,5 |
| | Jl. Hasan Baseri simpang RS Ansari Saleh | 1 | 8 |
| 2 | Kelurahan Alalak Utara | 2 | 12 |
| | Jl. Alalak Utara, dekat SMP 13 | 1 | 2 |
| | TPS 3R Alalak Utara | 1 | 10 |
| 3 | Kelurahan Alalak Selatan | 0 | 0 |
| 4 | Sungai Jingah | 1 | 6 |
| | Jl. Jahri Saleh, Komp. Panda Arum | 1 | 6 |
| 5 | Sungai Miai | 3 | 44 |
| | Jl. Cemara Raya (Pasar Cemara Raya) | 1 | 4 |
| | Jl. Cemara Raya | 1 | 20 |
| | Jl. Angsana Raya (TPST 3R) | 1 | 20 |
| 6 | Surgi Mufi | 2 | 28 |
| | Kuburan Muslimin (TPST 3R) | 1 | 18 |
| | Jl. Sultan Adam Gedung Taekwondo (TPST 3R) | 1 | 10 |
| 7 | Pangeran | 0 | 0 |
| 8 | Antasan Kecil | 0 | 0 |
| 9 | Kuin Utara | 0 | 0 |
| 10 | Sungai Andai | 2 | 18 |
| | Sei Andai Ujung (TPST 3R) | 1 | 10 |
| | Jl. Padat Karya, Komp. Kayu Bulan | 1 | 8 |
| Banjarmasin Utara | | 15 | 174,5 |

Sumber: Dinas Lingkungan Hidup Kota Banjarmasin

Sources: Department Environment of Banjarmasin Municipality

SOCIAL

Tabel 4.7.12. Jumlah Tempat Pembuangan Sampah Terpadu 3 R (TPST 3 R) dan Lokasinya Dirinci Menurut Kecamatan di Kota Banjarmasin, 2018
Number of Integrated Waste Disposal 3 R (TPST 3 R) and the location is specified according to the District in Banjarmasin Municipality, 2018

| Kecamatan/ District | Jumlah/ | Lokasi/ |
|------------------------|----------------------------|---|
| (1) | (2) | (3) |
| Banjarmasin Selatan | 1.Rumah Kompos TPA Basirih | Jl. Lingkar Selatan Kel. Basirih Selatan |
| | 2.TPS 3R Pemurus Dalam | Jl. AMD Manunggl XXI Komp.Permata Regency Kel.Pemurus Dalam |
| | 3.TPS 3R Basirih Selatan | Jl.Tembus Mantuil Komp.Perumahan Warga Indah VII Kel. Basirih Selatan |
| | 4.TPS 3R Tanjung Pagar | Jl.Gerilya RT 15 RW 02 Kelurahan Tanjung Pagar |
| | 5.TPS 3R Mantuil | Jl.Mantuil Permai Komp.Aldi Griya Perdana Kelurahan Mantuil |
| Banjarmasin Timur | 1.TPS 3R Sungai Lulut | Jl. Sungai Lulut Gg. SMP 22 Kel. Sungai Lulut |
| Banjarmasin Barat | 1.TPS 3R Simpang Jagung | Jl. Perdamaian Kel. Kuin Cerucuk |
| Banjarmasin Tengah | 1. Rumah Cacah | Pasar Antasari. Kel.Kelayan Luar |
| | 2. TPS 3R Gadang Bersemi | Jl. AS Nasution (Pasar Kampung Gadang) Kel.Kampung Gadang |
| Banjarmasin Utara | 1.TPS 3R Kayu Bulan | Jl. Padat Karya Komp.Kayu Bulan Kel. Sungai Andai |
| | 2.TPS 3R Taekwondo | Jl. Sultan Adam (Belakang Teakwondo) Kel. Surgi Mufti |
| | 3.TPS 3R Kuburan Muslimin | Jl. Mesjid Jami Komp.Kuburan Muslimin Kel. Surgi Mufti |
| | 4.TPS 3R Angsana | Jl. Angsana Raya Kel. Sungai Miai |
| | 5.TPS 3R Cemara Raya | Jl.Cemara Raya |
| | 6.TPS 3R Alalak Utara | Jl.HKSN Kel.Alalak Utara |

Sumber: Dinas Lingkungan Hidup Kota Banjarmasin
 Sources: Department Environment of Banjarmasin Municipality

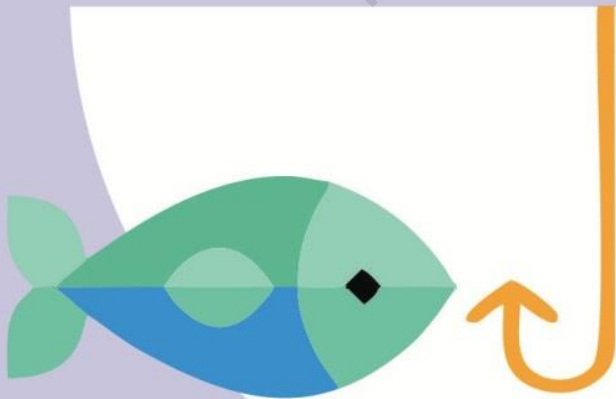
Tabel 4.7.13. Jumlah Pelanggan PD PAL, 2018
Table Number of Customers of PD PAL, 2018

| Klasifikasi | Lambung Mangkurat | Pekapuraran Raya | HKSN | Basirih | Tanjung Pagar | Sungai Andai | Jumlah |
|---------------------|-------------------|------------------|--------------|------------|---------------|--------------|--------------|
| (1) | (2) | (3) | (4) | (5) | (6) | (7) | (8) |
| Sosial | | | | | | | |
| - SU | 16 | 10 | 3 | 0 | 2 | 2 | 33 |
| - SK-1 | 6 | 2 | 2 | 0 | 0 | 1 | 11 |
| - SK-2 | 1 | 3 | 0 | 0 | 1 | 1 | 6 |
| NoN Niaga | | | | | | | |
| - Rumah Tangga A1-1 | 1 | 11 | 4 | 0 | 0 | 0 | 16 |
| - Rumah Tangga A1-2 | 69 | 323 | 23 | 3 | 6 | 2 | 426 |
| - Rumah Tangga A2-1 | 86 | 276 | 256 | 47 | 87 | 177 | 929 |
| - Rumah Tangga A2-2 | 31 | 220 | 564 | 197 | 450 | 246 | 1 708 |
| - Rumah Tangga A2-3 | 5 | 39 | 8 | 3 | 1 | 3 | 59 |
| - Rumah Tangga A3 | 38 | 75 | 405 | 62 | 52 | 34 | 666 |
| - Rumah Tangga A4 | 16 | 4 | 17 | 1 | 1 | 4 | 43 |
| - Rumah Tangga A5 | 2 | 1 | 1 | 0 | 0 | 0 | 4 |
| Niaga | | | | | | | |
| - NK-1 | 29 | 17 | 7 | 0 | 1 | 2 | 56 |
| - NK-2 | 13 | 5 | 2 | 4 | 0 | 0 | 24 |
| - NM-1 | 103 | 5 | 3 | 1 | 1 | 0 | 113 |
| - NM-2 | 300 | 25 | 9 | 0 | 0 | 0 | 334 |
| - NB-1 | 39 | 12 | 2 | 0 | 0 | 0 | 53 |
| - NB-2 | 45 | 16 | 1 | 1 | 0 | 0 | 63 |
| Industri | | | | | | | |
| - IK-1 | 1 | 1 | 0 | 0 | 0 | 0 | 2 |
| - IK-2 | 0 | 0 | 1 | 1 | 0 | 0 | 2 |
| - IB | 11 | 0 | 0 | 1 | 0 | 0 | 12 |
| Pemerintah | | | | | | | |
| - IP | 18 | 2 | 4 | 1 | 1 | 0 | 26 |
| - LP | 1 | 0 | 0 | 0 | 0 | 0 | 1 |
| Jumlah | 831 | 1 047 | 1 312 | 322 | 603 | 472 | 4 587 |

Sumber: Perusahaan Daerah Pengelola Air Limbah (PD PAL) Kota Banjarmasin

Sources: Company Regional Waste Water Management (PD PAL) Banjarmasin Municipality

Luas panen tanam padi seluas **1.825** Km² dimana sebagian besar berada di Kecamatan Banjarmasin Selatan



Perikanan darat dengan produksi tertinggi adalah ikan lais, yaitu **341,5** ton. Udang galah memiliki nilai produksi terbesar, yaitu **18.971** juta rupiah.

PENJELASAN TEKNIS

1. **Lahan sawah** adalah lahan pertanian yang berpetak-petak dan dibatasi oleh pematang (galengan), saluran untuk menahan/menyalurkan air, yang biasanya ditanami padi sawah tanpa memandang dari mana diperoleh atau status lahan tersebut. Lahan yang dimaksud termasuk lahan yang terdaftar di Pajak Bumi Bangunan, Iuran Pembangunan Daerah, lahan bengkok, lahan serobotan, lahan rawa yang ditanami padi dan lahan bekas tanaman tahunan yang telah dijadikan sawah, baik yang ditanami padi, palawija atau tanaman semusim lainnya.
2. **Tegal/Kebun** adalah lahan pertanian bukan sawah (lahan kering) yang ditanami tanaman semusim atau tahunan dan terpisah dengan halaman sekitar rumah serta penggunaannya tidak berpindah pindah.
3. **Ladang/Huma** adalah lahan pertanian bukan sawah (lahan kering) yang biasanya ditanami tanaman semusim dan penggunaannya hanya semusim atau dua musim, kemudian akan

TECHNICAL NOTES

1. **Wetland** is agricultural land that separated by small dykes to resist water, where the main crop is usually wetland paddy without considering where it is got from or the status of the land. It includes the land that is registered at land income tax office, regional development contribution, 'bengkok' land, illegal ownership, swamps for rice cultivation, and annual crop land mark that has been used as rice field, which are both planted with paddy, secondary crops or the other seasonal crops.
2. **Dry field/Garden** is an dryland (unirrigated land) which is planted with seasonal or annual crops and separately from the yard around the house without shifting
3. **Unirrigated agricultural field /Shifting cultivation land** is dryland (unirrigated land) that usually is cultivated for seasonal crops and utilized only for one or two seasons,

AGRICULTURE

ditinggalkan bila sudah tidak subur (berpindah-pindah). Kemungkinan lahan ini beberapa tahun kemudian akan dikerjakan kembali jika sudah subur.

4. **Lahan yang sementara tidak diusahakan** adalah lahan yang biasanya diusahakan tetapi untuk sementara (lebih dari 1 (satu) tahun tetapi kurang dari atau sama dengan 2 (dua) tahun) tidak diusahakan, termasuk lahan sawah yang tidak diusahakan selama lebih dari 2 (dua) tahun.

5. **Tanaman sayuran dan buah-buahan semusim**

Tanaman sayuran semusim adalah tanaman sumber vitamin, garam mineral, dan lain-lain yang dikonsumsi dari bagian daun, bunga, buah, dan umbinya, yang berumur kurang dari satu tahun.

Tanaman buah-buahan semusim adalah tanaman sumber vitamin, garam mineral, dan lain-lain yang dikonsumsi dari bagian tanaman yang berupa buah, berumur kurang dari satu tahun, tidak berbentuk pohon/rumpun tetapi menjalar dan berbatang lunak.

then it will be left when it is not fertile (shifting). Maybe, this land will be used again in a few years if it has been fertile.

4. **Temporarily unused land** is land that is regularly used but temporarily (more than a year but less or equal than two years) is unused, it includes wetland that is not cultivated more than two years.

5. **Seasonal vegetable and fruit plants**

Seasonal vegetable plants are plants which are the sources of vitamin, mineral salt, etc, consumed from the part of the plant in the form of leaf, flower, fruit, and root with the age of less than one year.

Seasonal fruit plants are plants which are the sources of vitamin, mineral salt, etc, consumed from the part of the plant in the form of fruits. These plants are creeps with the age of less than one year.

6. **Tanaman buah-buahan dan sayuran tahunan**

Tanaman buah-buahan tahunan adalah tanaman sumber vitamin, garam mineral, dan lain-lain yang dikonsumsi dari bagian tanaman yang berupa buah dan merupakan tanaman tahunan.

Tanaman sayuran tahunan adalah tanaman sumber vitamin, garam mineral, dan lain-lain yang dikonsumsi dari bagian tanaman yang berupa daun dan atau buah yang berumur lebih dari satu tahun.

7. Data populasi ternak dan statistik perikanan bersumber dari Dinas Pertanian dan Perikanan Kota Banjarmasin.

6. ***Annual fruit and vegetable plants***

Annual fruit plants are plants which are the sources of vitamin, contained mineral salt, etc, consumed from the part of plant in the form of fruit and more than one year of age.

Annual vegetable plants are plants which are the sources of vitamin, contained mineral salt, etc, consumed from the part of the plant in the form of vegetable and more than one year of age.

7. *Data of cattle population and fishery statistics sourced from the Department of Agriculture and Fisheries Banjarmasin.*

ULASAN**DESCRIPTION****5.1. Tanaman Pangan**

Pada tahun 2018 terjadi penurunan luas panen dibandingkan dengan tahun 2017 yaitu sebesar 0,49 persen dari 1.834 ha pada tahun 2017 menjadi 1.825 ha pada tahun 2018. Luas panen terbesar berada di Kecamatan Banjarmasin Selatan sebesar 1.204 ha atau sebesar 65,97 persen. Di tahun yang sama, tidak ada luas tanam yang rusak sehingga luas yang dipanen adalah sebesar 1.825 ha.

5.2. Hortikultura

Total produksi tanaman sayuran di tahun 2018 tidak mengalami perubahan jika dibandingkan dengan tahun 2017. Total produksi yang paling besar adalah tanaman petsai/sawi dengan total produksi sebesar 806 ton. Total produksi per pohon selama tahun 2018 untuk tanaman sayuran secara keseluruhan tidak mengalami perubahan jika dibandingkan tahun 2017. Komoditas jamur merupakan total produksi per pohon yang terbesar yaitu sebesar 49.484 ton.

5.3. Perkebunan

Perkebunan mempunyai peranan yang cukup besar dalam pengembangan pertanian. Tanaman Perkebunan yang

5.1. Food Crops

In 2018 the decrease in harvested area compared to 2017 amounting to 0.49 percent from 1,834 ha in 2017 to 1,825 ha in 2018. The harvested area is located in the District of South Banjarmasin amounted to 1,204 ha, or by 65.97 percent. In the same year, the acreage wasn't broken so widely harvested amounted to 1.825 ha.

5.2. Horticulture

Total production of vegetable crops in 2018 did not change compared to 2017. Total production is greatest mustard greens plants with an total production of 806 ton. Total production per tree during 2018 for vegetables crops aren't different compared to 2017. Commodities mushroom is the total production per tree that is largest ie 49,484 ton.

5.3. Plantation

Plantations have a significant role in the development of agriculture. Crops are cultivated are coconut with area reached

banyak diusahakan adalah kelapa dengan luas areal mencapai 210 Ha dan total produksi tanaman kelapa selama tahun 2017 mencapai 68 ton dengan rata-rata produksi sebesar 473 Kg/Ha. Selain itu, tanaman perkebunan yang ada di Kota Banjarmasin adalah tanaman sagu dan kenanga dengan luas areal masing-masing 18 dan 13 Ha.

5.4. Peternakan

Berdasarkan data dari Dinas Pertanian dan Perikanan Kota Banjarmasin, populasi ternak besar terkonsentrasi di Kecamatan Banjarmasin Selatan yaitu sebesar 247 ekor sapi potong dan 27 ekor kerbau, atau sebesar 70,62 persen dari total populasi ternak besar di Kota Banjarmasin.

Jumlah pengusaha sarang burung walet di Kota Banjarmasin sebanyak 252 pengusaha dan paling banyak terdapat di Kecamatan Banjarmasin Tengah sebanyak 129 perngusaha atau sebesar 51,2 persen dari total keseluruhan. Banyaknya jumlah pengusaha ini sejalan dengan jumlah titik lokasi sarang burung walet yang juga paling banyak terdapat di Kecamatan Banjarmasin Tengah sebanyak 158 titik.

5.5. Perikanan

Produksi perikanan di Kota Banjarmasin sebagian besar berasal dari perikanan

210 hectares and the total production of oil plants during 2017 reached 68 tons with an average production of 473 Kg / Ha. In addition, plantation crops in Banjarmasin Municipality is sago and ylang with area respectively 18 and 13 Ha.

5.4. Livestock

Based on data from The Agriculture and Fisheries department Banjarmasin, large livestock population is concentrated in the district of South Banjarmasin in the amount of 247 beef cows and 27 buffaloes or amounting to 70.62 percent of the total population of large livestock in Banjarmasin Municipality.

Number of bird's nest entrepreneurs in Banjarmasin as many as 252 entrepreneurs and are most numerous in the district of Central Banjarmasin perngusaha by 129 or by 51,2 percent of the total. A large number of entrepreneurs is in line with the number of points the location of bird's nest is also the most numerous in the District Central Banjarmasin as much as 158 points.

5.5. Fishery

Fisheries production in Banjarmasin mostly from inland fisheries, Lais have the

AGRICULTURE

darat, Lais memiliki nilai produksi yang paling besar yaitu mencapai 8,54 milyar rupiah dengan total produksi sebesar 341,50 ton selama tahun 2017. Ikan Baung merupakan ikan darat yang memberikan produksi terbesar kedua yaitu 335,27 ton dengan nilai produksi sebesar 15,09 milyar rupiah.

greatest production value reaching 8.54 billion rupiah with a total production of 341.50 tons during 2017. Fish Baung a ground fish that provide the second greatest production is 335.27 tons with production value of 15.09 billion rupiah.

<https://banjarmasinikota.bps.go.id>

5.1. TANAMAN PANGAN/*FOOD CROPS*

Tabel 5.1.1. Luas Panen, Produksi, dan Produktivitas Padi Menurut Kecamatan, 2018
Table *Harvested Area, Production, and Productivity of Paddy by District, 2018*

| Kecamatan/ <i>District</i> | Luas Panen (Ha)/ <i>Harvested Area (Ha)</i> | Produksi (Ton)/ <i>Production (Ton)</i> | Produktivitas (Ton/Ha)/ <i>Productivity (Ton/Ha)</i> |
|-------------------------------|--|--|--|
| (1) | (2) | (3) | (4) |
| Banjarmasin Selatan | 1 204 | 4 719,68 | 3,92 |
| Banjarmasin Timur | 342 | 1 303,02 | 3,81 |
| Banjarmasin Barat | 34 | 122,40 | 3,60 |
| Banjarmasin Tengah | - | - | - |
| Banjarmasin Utara | 245 | 248,97 | 3,97 |
| Kota Banjarmasin | 1 825 | 6 394,07 | 15,3 |

Sumber: Dinas Ketahanan Pangan, Pertanian, dan Perikanan Kota Banjarmasin

Sources: Department of Food Security, Agriculture and Fisheries Banjarmasin Municipality

AGRICULTURE

Tabel 5.1.2. **Produksi Padi Setara Beras Menurut Kecamatan, 2018**
Table *Rice Equivalent Production by District, 2018*

| Kecamatan/ District | Produksi Padi (Ton GKG)/ Paddy Production (Ton GKG) | Produksi Padi Setara Beras (Ton)/ Rice Equivalent Production (Ton) |
|--------------------------------|--|---|
| (1) | (2) | (3) |
| Banjarmasin Selatan | 4 058,9 | 2 699,2 |
| Banjarmasin Timur | 1 120,6 | 745,2 |
| Banjarmasin Barat | 105,3 | 70,0 |
| Banjarmasin Tengah | - | - |
| Banjarmasin Utara | 214,2 | 142,4 |
| Kota Banjarmasin | 5 499,0 | 3 656,8 |

Sumber: Dinas Ketahanan Pangan, Pertanian, dan Perikanan Kota Banjarmasin

Sources: Department of Food Security, Agriculture and Fisheries Banjarmasin Municipality

Tabel 5.1.3. Luas Tanah Kering Menurut Jenis Penggunaannya (Ha), 2016-2018
Table The Area of Dry Land by Land Use (Ha), 2016-2018

| Jenis Penggunaan/ Kind of Land Use | 2016 | 2017 | 2018 |
|--|---------------|---------------|---------------|
| (1) | (2) | (3) | (4) |
| Tanah Untuk Bangunan dan Halaman Sekitarnya/ <i>House Compound And Surroundings</i> | - | - | - |
| Tegal/Kebun/ <i>Bareland/Garden</i> | 530,00 | 530,00 | 395,00 |
| Ladang/Huma/ <i>Shifting/Cultivation</i> | - | - | - |
| Padang Rumput/Penggembalaan/ <i>Steppe Pasture</i> | 2,00 | 2,00 | - |
| Rawa Tidak Ditanami/ <i>Swamps Not Cultivated</i> | - | - | - |
| Tambak/ <i>Dyke</i> | - | - | - |
| Kolam/Empang/ <i>Water Pond</i> | - | - | - |
| Tanah Sementara Tidak Diusahakan | 20,00 | 20,00 | 24,00 |
| Hutan/Kayu-Kayuan/ <i>Land With Grown Wood</i> | - | - | - |
| Hutan Negara/ <i>Forest</i> | - | - | - |
| Perkebunan/ <i>Estates</i> | - | - | 4,00 |
| Lainnya/ <i>Others</i> | 40,95 | 40,95 | 107,00 |
| Sawah + Sayuran | - | - | - |
| Jumlah/Total | 592,95 | 592,95 | 530,00 |

Sumber: Dinas Ketahanan Pangan, Pertanian dan Perikanan Kota Banjarmasin

Sources: Department of Food Security, Agriculture and Fisheries Banjarmasin Municipality

AGRICULTURE

5.2. HORTIKULTURA/HORTICULTURE

Tabel 5.2.1. **Luas Panen Tanaman Sayuran Menurut Kecamatan dan Jenis Tanaman (Ha), 2017-2018**
Table 5.2.1. **Harvested Area of Vegetables by District and Kind of Plant (Ha), 2017-2018**

| Kecamatan/ District | Bawang Merah/ Shallot | | Cabai/Chili | | Kentang/Potato | | Kubis/Cabbage | |
|-------------------------|--------------------------|------|-------------|------|----------------|------|---------------|------|
| | 2017 | 2018 | 2017 | 2018 | 2017 | 2018 | 2017 | 2018 |
| (1) | (2) | (3) | (4) | (5) | (6) | (7) | (8) | (9) |
| Banjarmasin Selatan | - | - | - | - | - | - | - | - |
| Banjarmasin Timur | - | - | - | - | - | - | - | - |
| Banjarmasin Barat | - | - | - | - | - | - | - | - |
| Banjarmasin Tengah | - | - | - | - | - | - | - | - |
| Banjarmasin Utara | - | - | - | - | - | - | - | - |
| Kota Banjarmasin | - | - | - | - | - | - | - | - |

Lanjutan Tabel/*Continued Table* 5.2.1.

| Kecamatan/ <i>District</i> | Petsai/ <i>Chinese Cabbage</i> | | Tomat/ <i>Tomato</i> | | Wortel/ <i>Carrot</i> | |
|-------------------------------|-----------------------------------|-----------|----------------------|------|-----------------------|------|
| | 2017 | 2018 | 2017 | 2018 | 2017 | 2018 |
| (1) | (10) | (11) | (12) | (13) | (14) | (15) |
| Banjarmasin Selatan | 24 | 24 | - | - | - | - |
| Banjarmasin Timur | - | - | - | - | - | - |
| Banjarmasin Barat | - | - | - | - | - | - |
| Banjarmasin Tengah | - | - | - | - | - | - |
| Banjarmasin Utara | - | - | - | - | - | - |
| Kota Banjarmasin | 24 | 24 | - | - | - | - |

Sumber: Dinas Ketahanan Pangan, Pertanian dan Perikanan Kota Banjarmasin

Sources: Department of Food Security, Agriculture and Fisheries Banjarmasin Municipality

AGRICULTURE

Tabel 5.2.2. **Produksi Tanaman Sayuran Menurut Kecamatan dan Jenis Tanaman (Ton), 2017-2018**
Table 5.2.2. **Production of Vegetables by Dsitric and Kind of Plant (Ton), 2017-2018**

| Kecamatan/ District | Bawang Merah/ Shallot | | Cabai/Chili | | Kentang/Potato | | Kubis/Cabbage | |
|-------------------------|--------------------------|------|-------------|------|----------------|------|---------------|------|
| | 2017 | 2018 | 2017 | 2018 | 2017 | 2018 | 2017 | 2018 |
| (1) | (2) | (3) | (4) | (5) | (6) | (7) | (8) | (9) |
| Banjarmasin Selatan | - | - | - | - | - | - | - | - |
| Banjarmasin Timur | - | - | - | - | - | - | - | - |
| Banjarmasin Barat | - | - | - | - | - | - | - | - |
| Banjarmasin Tengah | - | - | - | - | - | - | - | - |
| Banjarmasin Utara | - | - | - | - | - | - | - | - |
| Kota Banjarmasin | - | - | - | - | - | - | - | - |

Lanjutan Tabel/*Continued Table 5.2.2.*

| Kecamatan/ <i>District</i> | Petsai/ <i>Chinese Cabbage</i> | | Tomat/ <i>Tomato</i> | | Wortel/ <i>Carrot</i> | |
|-------------------------------|-----------------------------------|------------|----------------------|------|-----------------------|------|
| | 2017 | 2018 | 2017 | 2018 | 2017 | 2018 |
| (1) | (10) | (11) | (12) | (13) | (14) | (15) |
| Banjarmasin Selatan | 849 | 806 | - | - | - | - |
| Banjarmasin Timur | - | - | - | - | - | - |
| Banjarmasin Barat | - | - | - | - | - | - |
| Banjarmasin Tengah | - | - | - | - | - | - |
| Banjarmasin Utara | - | - | - | - | - | - |
| Kota Banjarmasin | 849 | 806 | - | - | - | - |

Sumber: Dinas Ketahanan Pangan, Pertanian dan Perikanan Kota Banjarmasin

Sources: Department of Food Security, Agriculture and Fisheries Banjarmasin Municipality

AGRICULTURE

Tabel 5.2.3. Luas Panen Tanaman Sayuran dan Buah-buahan Semusim Menurut Jenis Tanaman (Ha), 2015-2018
Harvested Area of Seasonal Vegetables and Fruits by Kind of Plants (Ha), 2015-2018

| Jenis Tanaman/ Kind of Plants | Luas Panen/Harvested Area (Ha) | | | |
|--|-----------------------------------|------|-------|-------|
| | 2015 | 2016 | 2017 | 2018 |
| (1) | (2) | (3) | (4) | (5) |
| Sayuran/Vegetables: | | | | |
| Bawang Daun/Wlech Onion | - | - | - | - |
| Bawang Merah/Shallot | - | - | - | - |
| Bawang Putih/Garlic | - | - | - | - |
| Bayam/Spinach | - | - | 12 | 12 |
| Buncis/Green Bean | - | - | - | - |
| Cabai Besar/Chili (Capsicum Annum) | - | - | - | - |
| Cabai Rawit/Chili (Capsicum Frutescens) | - | - | - | - |
| Cabai/Chili | - | - | - | - |
| Jamur/Mushroom | - | - | 1 645 | 1 989 |
| Kacang Merah/Red Bean | - | - | - | - |

Lanjutan Tabel/*Continued Table* 5.2.3.

| Jenis Tanaman/ <i>Kind of Plants</i> | Luas Panen/ <i>Harvested Area</i> (Ha) | | | |
|--|---|------|------|------|
| | 2015 | 2016 | 2017 | 2018 |
| (1) | (2) | (3) | (4) | (5) |
| Kacang Panjang/ <i>Yarldlong Bean</i> | - | - | - | - |
| Kangkung/ <i>Kangkong</i> | - | - | 12 | 12 |
| Kembang Kol/ <i>Cauliflower</i> | - | - | - | - |
| Kentang/ <i>Potato</i> | - | - | - | - |
| Ketimun/ <i>Cucumber</i> | - | - | - | - |
| Kubis/ <i>Cabbage</i> | - | - | - | - |
| Labu Siam/ <i>Chayote</i> | - | - | - | - |
| Lobak/ <i>Radish</i> | - | - | - | - |
| Paprika/ <i>Bell Pepper</i> | - | - | - | - |
| Petsai/ <i>Chinese Cabbage</i> | - | - | 24 | 24 |
| Terung/ <i>Eggplant</i> | - | - | - | - |

AGRICULTURELanjutan Tabel/*Continued Table 5.2.3.*

| Jenis Tanaman/ <i>Kind of Plants</i> | Luas Panen/ <i>Harvested Area</i> (Ha) | | | |
|---|---|------|------|------|
| | 2015 | 2016 | 2017 | 2018 |
| (1) | (2) | (3) | (4) | (5) |
| Tomat/ <i>Tomato</i> | - | - | - | - |
| Wortel/ <i>Carrot</i> | - | - | - | - |
| Buah-buahan/<i>Fruits:</i> | | | | |
| Blewah/ <i>Cantaloupe</i> | - | - | - | - |
| Melon/ <i>Melon</i> | - | - | - | - |
| Semangka/ <i>Watermelon</i> | - | - | - | - |
| Stroberi/ <i>Strawberry</i> | - | - | - | - |

Sumber: Dinas Ketahanan Pangan, Pertanian dan Perikanan Kota Banjarmasin

Sources: *Department of Food Security, Agriculture and Fisheries Banjarmasin Municipality*

Tabel 5.2.4. **Produksi Tanaman Sayuran dan Buah-buahan Semusim Menurut Jenis Tanaman, 2015-2018**
Table 5.2.4. **Production of Seasonal Vegetables and Fruits by Kind of Plants, 2015-2018**

| Jenis Tanaman/ Kind of Plants | Produksi/Production (Ton) | | | |
|---|------------------------------|------|--------|--------|
| | 2015 | 2016 | 2017 | 2018 |
| (1) | (2) | (3) | (4) | (5) |
| Sayuran/Vegetables: | | | | |
| Bawang Daun/ <i>Wlech</i> <i>Onion</i> | - | - | - | - |
| Bawang Merah/ <i>Shallot</i> | - | - | - | - |
| Bawang Putih/ <i>Garlic</i> | - | - | - | - |
| Bayam/ <i>Spinach</i> | - | - | 284 | 275 |
| Buncis/ <i>Green Bean</i> | - | - | - | - |
| Cabai Besar/ <i>Chili</i> (<i>Capsicum Annum</i>) | - | - | - | - |
| Cabai Rawit/ <i>Chili</i> (<i>Capsicum Frutescens</i>) | - | - | - | - |
| Cabai/ <i>Chili</i> | - | - | - | - |
| Jamur/ <i>Mushroom</i> | - | - | 33 026 | 49 484 |
| Kacang Merah/ <i>Red</i> <i>Bean</i> | - | - | - | - |

AGRICULTURELanjutan Tabel/*Continued Table 5.2.4.*

| Jenis Tanaman/ <i>Kind of Plants</i> | Produksi/ <i>Production</i> (Ton) | | | |
|--|--------------------------------------|------|------|------|
| | 2015 | 2016 | 2017 | 2018 |
| (1) | (2) | (3) | (4) | (5) |
| Kacang Panjang/ <i>Yarldlong Bean</i> | - | - | - | - |
| Kangkung/ <i>Kangkong</i> | - | - | 302 | 275 |
| Kembang Kol/ <i>Cauliflower</i> | - | - | - | - |
| Kentang/ <i>Potato</i> | - | - | - | - |
| Ketimun/ <i>Cucumber</i> | - | - | - | - |
| Kubis/ <i>Cabbage</i> | - | - | - | - |
| Labu Siam/ <i>Chayote</i> | - | - | - | - |
| Lobak/ <i>Radish</i> | - | - | - | - |
| Paprika/ <i>Bell Pepper</i> | - | - | - | - |
| Petsai/ <i>Chinese Cabbage</i> | - | - | 849 | 806 |
| Terung/ <i>Eggplant</i> | - | - | - | - |

Lanjutan Tabel/*Continued Table* 5.2.4.

| Jenis Tanaman/ <i>Kind of Plants</i> | Produksi/ <i>Production</i> (Ton) | | | |
|---|--------------------------------------|------|------|------|
| | 2015 | 2016 | 2017 | 2018 |
| (1) | (2) | (3) | (4) | (5) |
| Tomat/ <i>Tomato</i> | - | - | - | - |
| Wortel/ <i>Carrot</i> | - | - | - | - |
| Buah-buahan/<i>Fruits:</i> | | | | |
| Blewah/ <i>Cantaloupe</i> | - | - | - | - |
| Melon/ <i>Melon</i> | - | - | - | - |
| Semangka/ <i>Watermelon</i> | - | - | - | - |
| Stroberi/ <i>Strawberry</i> | - | - | - | - |

Sumber: Dinas Ketahanan Pangan, Pertanian dan Perikanan Kota Banjarmasin

Sources: *Department of Food Security, Agriculture and Fisheries Banjarmasin Municipality*

AGRICULTURE

Tabel 5.2.5. **Luas Panen Tanaman Hias Menurut Kecamatan dan Jenis Tanaman, 2017-2018**
Table 5.2.5. **Harvested Area of Ornamental Plants by District and Kind of Plants, 2017-2018**

| Kecamatan/ District | Anggrek/ <i>Orchid</i> | | Krisan/ <i>Chrysantemum</i> | |
|-------------------------|------------------------|------------|-----------------------------|----------|
| | 2017 | 2018 | 2017 | 2018 |
| (1) | (2) | (3) | (4) | (5) |
| Banjarmasin Selatan | - | - | - | - |
| Banjarmasin Timur | - | - | - | - |
| Banjarmasin Barat | 87 | 165 | - | - |
| Banjarmasin Tengah | - | - | - | - |
| Banjarmasin Utara | - | - | - | - |
| Kota Banjarmasin | 87 | 165 | - | - |

Lanjutan Tabel/*Continued Table* 5.2.5.

| Kecamatan/ <i>District</i> | Mawar/ <i>Rose</i> | | Sedap Malam/ <i>Tuberose</i> | |
|-------------------------------|--------------------|------|------------------------------|------|
| | 2017 | 2018 | 2017 | 2018 |
| (1) | (6) | (7) | (8) | (9) |
| Banjarmasin Selatan | - | - | - | - |
| Banjarmasin Timur | - | - | - | - |
| Banjarmasin Barat | - | - | - | - |
| Banjarmasin Tengah | - | - | - | - |
| Banjarmasin Utara | - | - | - | - |
| Kota Banjarmasin | - | - | - | - |

Sumber: Dinas Ketahanan Pangan, Pertanian dan Perikanan Kota Banjarmasin

Sources: Department of Food Security, Agriculture and Fisheries Banjarmasin Municipality

AGRICULTURE

Tabel 5.2.6. **Produksi Tanaman Hias Menurut Kecamatan dan Jenis Tanaman, 2017-2018**
Table *Production of Ornamental Plants by Dsitric and Kind of Plants, 2017-2018*

| Kecamatan/ District | Anggrek/ <i>Orchid</i> | | Krisan/ <i>Chrysantemum</i> | |
|-------------------------|------------------------|------------|-----------------------------|-----------|
| | 2017 | 2018 | 2017 | 2018 |
| (1) | (2) | (3) | (4) | (5) |
| Banjarmasin Selatan | - | - | - | - |
| Banjarmasin Timur | - | - | - | - |
| Banjarmasin Barat | 508 | 80 | - | - |
| Banjarmasin Tengah | - | - | - | - |
| Banjarmasin Utara | - | 70 | 70 | 70 |
| Kota Banjarmasin | 508 | 150 | 70 | 70 |

Lanjutan Tabel/*Continued Table* 5.2.6.

| Kecamatan/ <i>District</i> | Mawar/ <i>Rose</i> | | Sedap Malam/ <i>Tuberose</i> | |
|-------------------------------|--------------------|------|------------------------------|------|
| | 2017 | 2018 | 2017 | 2018 |
| (1) | (6) | (7) | (8) | (9) |
| Banjarmasin Selatan | - | - | - | - |
| Banjarmasin Timur | - | - | - | - |
| Banjarmasin Barat | - | - | - | - |
| Banjarmasin Tengah | - | - | - | - |
| Banjarmasin Utara | - | - | - | - |
| Kota Banjarmasin | - | - | - | - |

Sumber: Dinas Ketahanan Pangan, Pertanian dan Perikanan Kota Banjarmasin

Sources: Department of Food Security, Agriculture and Fisheries Banjarmasin Municipality

AGRICULTURE

Tabel 5.2.7. **Luas Panen Tanaman Hias Menurut Jenis Tanaman, 2015-2018**
Table 5.2.7. **Harvested Area of Ornamental Plants by Kind of Plants, 2015-2018**

| Jenis Tanaman/ Kind of Plants | Luas Panen/Harvested Area (m ²) | | | |
|---|--|------|------|------|
| | 2015 | 2016 | 2017 | 2018 |
| (1) | (2) | (3) | (4) | (5) |
| Adenium (Kamboja Jepang)/ <i>Adenium Obesum</i> | - | - | - | - |
| Aglaonema/ <i>Chinese Evergreens</i> | - | - | - | - |
| Anggrek/ <i>Orchid</i> | - | - | 87 | 165 |
| Anthurium Bunga/ <i>Flamingo Lily Flower</i> | - | - | - | - |
| Anthurium Daun/ <i>Laceleaf</i> | - | - | - | - |
| Anyelir/ <i>Carnation</i> | - | - | - | - |
| Caladium/ <i>Heart of Jesus</i> | - | - | - | - |
| Cordyline/ <i>Cordyline</i> | - | - | - | - |
| Diffenbachia/ <i>Dumb Canes</i> | - | - | - | - |
| Dracaena/ <i>Dracaena</i> | - | - | - | - |
| Euphorbia/ <i>Spurges</i> | - | - | - | - |
| Gladiol/ <i>Gladiol</i> | - | - | - | - |

Lanjutan Tabel/*Continued Table 5.2.7.*

| Jenis Tanaman/ <i>Kind of Plants</i> | Luas Panen/ <i>Harvested Area</i> (m ²) | | | |
|---|--|------|------|------|
| | 2015 | 2016 | 2017 | 2018 |
| (1) | (2) | (3) | (4) | (5) |
| Herbras/ <i>Gerbera</i> | - | - | - | - |
| Krisan/ <i>Chrysantemum</i> | - | - | - | - |
| Mawar/ <i>Rose</i> | - | - | - | - |
| Melati/ <i>Jasmine</i> | - | - | 15 | - |
| Monstera/ <i>Swiss Cheese Plant</i> | - | - | - | - |
| Pakis/ <i>Fern</i> | - | - | - | - |
| Palem/ <i>Palm</i> | - | - | - | - |
| Pedang-pedangan/ <i>Sansevieria</i> | - | - | - | - |
| Pisang-pisangan/ <i>Heliconia</i> | - | - | - | - |
| Philodendron/ <i>Philodendron</i> | - | - | - | - |
| Sedap Malam/ <i>Tuberose</i> | - | - | - | - |
| Soka/ <i>Ixora</i> | - | - | - | - |

Sumber: Dinas Ketahanan Pangan, Pertanian dan Perikanan Kota Banjarmasin

Sources: Department of Food Security, Agriculture and Fisheries Banjarmasin Municipality

AGRICULTURE

Tabel 5.2.8. **Produksi Tanaman Hias Menurut Jenis Tanaman, 2015-2018**
Table 5.2.8. **Production of Ornamental Plants by Kind of Plants, 2015-2018**

| Jenis Tanaman/ Kind of Plants | Produksi/Production (Tangkai/Stalks) | | | |
|---|---|------|------|------|
| | 2015 | 2016 | 2017 | 2018 |
| (1) | (2) | (3) | (4) | (5) |
| Adenium (Kamboja Jepang)/ <i>Adenium Obesum</i> | - | - | - | - |
| Aglaonema/ <i>Chinese Evergreens</i> | - | - | - | - |
| Anggrek/ <i>Orchid</i> | - | - | - | - |
| Anthurium Bunga/ <i>Flamingo Lily Flower</i> | - | - | - | - |
| Anthurium Daun/ <i>Laceleaf</i> | - | - | - | - |
| Anyelir/ <i>Carnation</i> | - | - | - | - |
| Caladium/ <i>Heart of Jesus</i> | - | - | - | - |
| Cordyline/ <i>Cordyline</i> | - | - | - | - |
| Diffenbachia/ <i>Dumb canes</i> | - | - | - | - |
| Dracaena/ <i>Dracaena</i> | - | - | - | - |
| Euphorbia/ <i>Spurges</i> | - | - | - | - |
| Gladiol/ <i>Gladiol</i> | - | - | - | - |

Lanjutan Tabel/*Continued Table 5.2.8.*

| Jenis Tanaman/ <i>Kind of Plants</i> | Produksi/Production (Tangkai/Stalks) | | | |
|---|---|------|------|------|
| | 2015 | 2016 | 2017 | 2018 |
| (1) | (2) | (3) | (4) | (5) |
| Herbras/ <i>Gerbera</i> | - | - | - | - |
| Krisan/ <i>Chrysantemum</i> | - | - | - | - |
| Mawar/ <i>Rose</i> | - | - | - | - |
| Melati/ <i>Jasmine</i> | - | - | 15 | - |
| Monstera/ <i>Swiss Cheese Plant</i> | - | - | - | - |
| Pakis/ <i>Fern</i> | - | - | - | - |
| Palem/ <i>Palm</i> | - | - | - | - |
| Pedang-pedangan/ <i>Sansevieria</i> | - | - | - | - |
| Pisang-pisangan/ <i>Heliconia</i> | - | - | - | - |
| Philodendron/ <i>Philodendron</i> | - | - | - | - |
| Sedap Malam/ <i>Tuberose</i> | - | - | - | - |
| Soka/ <i>Ixora</i> | - | - | - | - |

Sumber: Dinas Ketahanan Pangan, Pertanian dan Perikanan Kota Banjarmasin

Sources: Department of Food Security, Agriculture and Fisheries Banjarmasin Municipality

AGRICULTURE

Tabel 5.2.9. Produksi Tanaman Buah-buahan dan Sayuran Tahunan Menurut Kecamatan dan Jenis Tanaman, 2017-2018
Table 5.2.9. Production of Annual Fruits and Vegetables by District and Kind of Plant, 2017-2018

| Kecamatan/ District | Mangga/Mango | | Durian/Durian | | Jeruk/Orange | |
|-------------------------|--------------|----------|---------------|----------|--------------|--------------|
| | 2017 | 2018 | 2017 | 2018 | 2017 | 2018 |
| (1) | (2) | (3) | (4) | (5) | (6) | (7) |
| Banjarmasin Selatan | - | - | - | - | 252 | 245 |
| Banjarmasin Timur | - | - | - | - | 153 | 116 |
| Banjarmasin Barat | - | - | - | - | - | - |
| Banjarmasin Tengah | - | - | - | - | - | - |
| Banjarmasin Utara | 75 | - | - | - | 1 534 | 793 |
| Kota Banjarmasin | 75 | - | - | - | 1 939 | 1 154 |

Lanjutan Tabel/*Continued Table* 5.2.9.

| Kecamatan/ <i>District</i> | Pisang/ <i>Banana</i> | | Pepaya/ <i>Papaya</i> | | Salak/ <i>Salacca</i> | |
|-------------------------------|-----------------------|------------|-----------------------|------|-----------------------|------|
| | 2017 | 2018 | 2017 | 2018 | 2017 | 2018 |
| (1) | (8) | (9) | (10) | (11) | (12) | (13) |
| Banjarmasin Selatan | 12 | 48 | - | - | - | - |
| Banjarmasin Timur | 28 | 26 | - | - | - | - |
| Banjarmasin Barat | - | - | - | - | - | - |
| Banjarmasin Tengah | - | - | - | - | - | - |
| Banjarmasin Utara | 70 | 42 | - | - | - | - |
| Kota Banjarmasin | 110 | 116 | - | - | - | - |

Sumber: Dinas Ketahanan Pangan, Pertanian dan Perikanan Kota Banjarmasin

Sources: Department of Food Security, Agriculture and Fisheries Banjarmasin Municipality

AGRICULTURE

Tabel **Produksi Tanaman Buah-buahan dan Sayuran Tahunan Menurut Jenis**
Table 5.2.10. **Tanaman, 2015-2018**
Production of Annual Fruits and Vegetables by Kind of Plants, 2015-2018

| Jenis Tanaman/ <i>Kind of Plants</i> | Produksi/Production (Ton) | | | |
|---|------------------------------|------|-------|-------|
| | 2015 | 2016 | 2017 | 2018 |
| (1) | (2) | (3) | (4) | (5) |
| Bua-Buahan/Fruits: | | | | |
| Alpukat/Avocado | - | - | 0 | 0 |
| Anggur/Grape | - | - | 0 | 0 |
| Apel/Apple | - | - | 0 | 0 |
| Belimbing/Star Fruit | - | - | 0 | 0 |
| Duku/Langsar/Kokosan/ Duku | - | - | 0 | 0 |
| Durian/Durian | - | - | 0 | 0 |
| Jambu Air/Rose Apple | - | - | 0 | 0 |
| Jambu Biji/Guava | - | - | 3 | 0 |
| Jeruk Besar/Pomelo | - | - | 0 | 0 |
| Jeruk Siam/Keprok/ Tangerine/Orange | - | - | 1 939 | 1 154 |

Lanjutan Tabel/*Continued Table* 5.2.10.

| Jenis Tanaman/ <i>Kind of Plants</i> | Produksi/ <i>Production</i> (Ton) | | | |
|---|--------------------------------------|------|-------|-------|
| | 2015 | 2016 | 2017 | 2018 |
| (1) | (2) | (3) | (4) | (5) |
| Mangga/ <i>Mango</i> | - | - | 75 | 0 |
| Manggis/ <i>Mangosteen</i> | - | - | 0 | 0 |
| Markisa/ <i>Marquisa</i> | - | - | 0 | 0 |
| Nangka/Cempedak/ <i>Jack Fruit</i> | - | - | 0 | 0 |
| Nenas/ <i>Pineapple</i> | - | - | 0 | 0 |
| Pepaya/ <i>Papaya</i> | - | - | 0 | 0 |
| Pisang/ <i>Banana</i> | - | - | 110 | 116 |
| Rambutan/ <i>Rambutan</i> | - | - | 1 833 | 2 472 |
| Salak/ <i>Salacca</i> | - | - | 0 | 0 |
| Sawo/Sapodilla/ <i>Star Apple</i> | - | - | 0 | 0 |

AGRICULTURE

Lanjutan Tabel/*Continued Table 5.2.10.*

| Jenis Tanaman/ <i>Kind of Plants</i> | Produksi/ <i>Production</i> (Ton) | | | |
|---|--------------------------------------|------|------|------|
| | 2015 | 2016 | 2017 | 2018 |
| (1) | (2) | (3) | (4) | (5) |
| Sirsak/ <i>Soursop</i> | - | - | 0 | 0 |
| Sukun/ <i>Bread Fruit</i> | - | - | 0 | 0 |
| Sayuran/<i>Vegetables:</i> | | | | |
| Jengkol/ <i>Jengkol</i> | - | - | 0 | 0 |
| Melinjo/ <i>Melinjo</i> | - | - | 0 | 0 |
| Petai/ <i>Twisted Cluster Bean</i> | - | - | 0 | 0 |

Sumber: Dinas Ketahanan Pangan, Pertanian dan Perikanan Kota Banjarmasin

Sources: *Department of Food Security, Agriculture and Fisheries Banjarmasin Municipality*

5.3. PERKEBUNAN/*PLANTATION*

Tabel 5.3.1. Luas Areal dan Produksi Tanaman Perkebunan, 2017
Table 5.3.1. *Area And Production of Plantations, 2017*

| Jenis Tanaman/ <i>Kind of Plants</i> | Luas Areal/Area (Ha) | | | | Produksi/ <i>Production</i> (Ton) | Rata-Rata Produksi/ <i>Production</i> <i>Average</i> Kg / Ha | Petani/ <i>Farmer</i> (KK) |
|--|----------------------|-----|-----|---------------------|---|--|----------------------------------|
| | TBM | TM | TR | Jml <i>Total</i> | | | |
| (1) | (2) | (3) | (4) | (5) | (6) | (7) | (8) |
| Kelapa/ <i>Coconut</i> | 100 | 108 | 4 | 210 | 68 | 473 | 478 |
| Kelapa Hibrida/ <i>Hybrid Coconut</i> | - | - | - | - | - | - | - |
| Sagu/ <i>Sago</i> | 7 | 9 | 2 | 18 | 18 | 1 970 | 23 |
| Pinang/ <i>Arecanut</i> | - | - | - | - | - | - | - |
| Melinjo/ <i>Melinjo</i> | - | - | - | - | - | - | - |
| Cengkeh/ <i>Clove</i> | - | - | - | - | - | - | - |
| Kenanga/ <i>Cananga</i> | 7 | 4 | 2 | 13 | 2 | 545 | 36 |
| Kapulaga/ <i>Cardamom</i> | - | - | - | - | - | - | - |
| Temulawak/ <i>Curcuma</i> | - | - | - | - | - | - | - |
| Kunyit/ <i>Turmeric</i> | - | - | - | - | - | - | - |
| Jahe/ <i>Ginger</i> | - | - | - | - | - | - | - |
| Kencur/ <i>Galingale</i> | - | - | - | - | - | - | - |

Sumber: Dinas Ketahanan Pangan, Pertanian dan Perikanan Kota Banjarmasin

Sources: *Department of Food Security, Agriculture and Fisheries Banjarmasin Municipality*

AGRICULTURE

5.4. PETERNAKAN/LIVESTOCK

Tabel 5.4.1. **Populasi Ternak Besar, Kecil dan Unggas Menurut Jenisnya per Kecamatan, 2017**
Table 5.4.1. **Population of Big, Small Livestock And Poultry by Its Kind per District, 2017**

| Jenis Ternak/ Kind of Livestock | Bjm Selatan | Bjm Timur | Bjm Tengah | Bjm Barat | Bjm Utara | Jumlah/ Total |
|--|----------------|--------------|---------------|--------------|--------------|------------------|
| (1) | (2) | (3) | (4) | (5) | (6) | (7) |
| Ternak Besar/Big Livestock | | | | | | |
| Sapi Perah/Dairy Cow | - | - | - | - | - | - |
| Sapi Potong/Beef Cattle | 247 | 20 | 27 | 50 | 17 | 361 |
| Kerbau/Bufallo | 27 | - | - | - | - | 27 |
| Ternak Kecil/Small Livestock | | | | | | |
| Kambing/Goat | 2 795 | - | 9 830 | - | - | 12 625 |
| Domba/Sheep | - | - | - | - | - | - |
| Babi/Pig | - | - | - | - | - | - |
| Ternak Unggas/Poultry | | | | | | |
| Ayam Pedaging/Broiler | - | - | - | - | - | - |
| Ayam Petelur/Layer | - | - | - | - | - | - |
| Ayam Buras/Local Chicken | 9 250 | 3 760 | 3 640 | 4 790 | 1 371 | 22 811 |
| Itik/Duck | 7 224 | 4 050 | 6 310 | 2 075 | 3 463 | 23 122 |
| Angsa/Goose | - | - | - | - | - | - |
| Aneka Ternak/Assorted Livestock | | | | | | |
| Puyuh/Quail | - | - | - | - | - | - |
| Kelinci/Rabbit | - | - | - | - | - | - |
| Burung Dara/Dove | 70 | 40 | 15 | - | 45 | 170 |

Sumber: Dinas Ketahanan Pangan, Pertanian dan Perikanan Kota Banjarmasin

Sources: Department of Food Security, Agriculture and Fisheries Banjarmasin Municipality

Tabel 5.4.2. Jumlah Ternak yang Tercatat Dipotong di RPH dan di Luar RPH, 2015-2017
Table Number of Livestock Slaughtered in Abattoirs and Non Abattoirs, 2015-2017

| Jenis Ternak/ <i>Kind of Livestock</i> | Di RPH | | | Di luar RPH | | |
|---|--------|-------|-------|-------------|-------|-------|
| | 2015 | 2016 | 2017 | 2015 | 2016 | 2017 |
| (1) | (2) | (3) | (4) | (5) | (6) | (7) |
| Sapi/ <i>Cow</i> | 8 607 | 8 760 | 7 390 | 1 109 | 1 136 | - |
| Kerbau/ <i>Buffalo</i> | 139 | 142 | 128 | 12 | 11 | - |
| Kambing/ <i>Goats</i> | - | - | - | 4 915 | 4 982 | 5 476 |
| Domba/ <i>Sheep</i> | - | - | - | 49 | 51 | - |
| Babi/ <i>Pig</i> | - | - | - | - | - | - |

Sumber: Dinas Ketahanan Pangan, Pertanian dan Perikanan Kota Banjarmasin

Sources: Department of Food Security, Agriculture and Fisheries Banjarmasin Municipality

AGRICULTURE

Tabel 5.4.3. Pemasukan Ternak Menurut Daerah Asal Ternak, 2015-2017
Table 5.4.3. *Importation Livestock by Region of Origin Livestock, 2015-2017*

| Daerah Asal/ Region of Origin | Jenis Ternak/ Kind of Liverstock | Jumlah/Number (Ekor) | | |
|----------------------------------|-------------------------------------|----------------------|-------|-------|
| | | 2015 | 2016 | 2017 |
| (1) | (2) | (3) | (4) | (5) |
| Jawa Timur | Sapi Potong/Beef Cattle | 8 512 | 8 528 | 9 784 |
| | Kerbau/Bufallo | 211 | 209 | - |
| | Kambing/Goat | 6 515 | 6 573 | 6 450 |
| | Domba/Sheep | 49 | 52 | - |
| Sulawesi Tengah | Sapi Potong/Beef Cattle | - | - | - |
| | Kerbau/Bufallo | - | - | - |
| | Kambing/Goat | - | - | - |
| Sulawesi Selatan | Sapi Potong/Beef Cattle | - | - | - |
| | Kerbau/Bufallo | - | - | - |
| Kab Tanah Laut | Sapi Potong/Beef Cattle | 398 | 409 | - |
| | Kerbau/Bufallo | - | - | - |
| Kab Hulu Sungai Utara | Kerbau/Bufallo | 41 | 41 | 130 |
| Nusa Tenggara Timur | Kerbau/Bufallo | - | - | - |
| | Sapi/Cow | - | - | - |
| Nusa Tenggara Barat | Sapi/Cow | 1 978 | 1 987 | - |
| | Kuda/Horse | - | - | - |

Sumber: Dinas Ketahanan Pangan, Pertanian dan Perikanan Kota Banjarmasin
 Sources: Department of Food Security, Agriculture and Fisheries Banjarmasin Municipality

Tabel 5.4.4. Pemasukan Ternak Menurut Jenis Ternak, 2015-2017
Table 5.4.4. *Importation Livestock by Kind, 2015-2017*

| Jenis Ternak/ Kind of Live Stock | 2015 | 2016 | 2017 |
|--|------------|------------|------------|
| (1) | (2) | (3) | (4) |
| Sapi Potong/ <i>Beef Cattle</i> | 10 888 | 10 891 | 9 784 |
| Kerbau/ <i>Bufallo</i> | 362 | 371 | 130 |
| Kambing/ <i>Goat</i> | 6 515 | 6 635 | 6 450 |
| Domba/ <i>Sheep</i> | 49 | 52 | - |
| Babi/ <i>Pig</i> | - | - | - |
| <i>Ayam/Chicken:</i> | | | |
| - Ras Pedaging/ <i>Race Broiler</i> | 11 529 000 | 11 561 000 | 39 687 698 |
| - Ras Petelur/ <i>Race Layer</i> | - | - | - |
| - Ras Pejantan/ <i>Race Stud</i> | 3 526 | 3 573 | 3 590 |
| - Petelur Afkir/ <i>Laying Salvage</i> | 97 568 | 97 572 | - |
| Buras/ <i>Local</i> | 70 356 | 70 425 | 266 150 |
| Itik/ <i>Duck</i> | 17 376 | 17 378 | 111 220 |

Sumber: Dinas Ketahanan Pangan, Pertanian dan Perikanan Kota Banjarmasin

Sources: Department of Food Security, Agriculture and Fisheries Banjarmasin Municipality

AGRICULTURE

Tabel 5.4.5. **Banyaknya Pengusaha dan Lokasi Sarang Burung Walet di Kota Banjarmasin, 2018**
Number of Entrepreneur and Location of Swallow's Nest in Banjarmasin Municipality, 2018

| Kecamatan/District | Banyaknya Pengusaha/ Number of Entrepreneur (Orang/Person) | Titik Lokasi/ Point Location (buah) |
|---------------------------|---|--|
| (1) | (2) | (3) |
| Banjarmasin Timur | 50 | 54 |
| Banjarmasin Utara | 13 | 33 |
| Banjarmasin Selatan | 46 | 49 |
| Banjarmasin Tengah | 129 | 158 |
| Banjarmasin Barat | 14 | 28 |
| Jumlah/Total | 252 | 322 |

Sumber: Dinas Ketahanan Pangan, Pertanian dan Perikanan Kota Banjarmasin

Sources: Department of Food Security, Agriculture and Fisheries Banjarmasin Municipality

Tabel 5.4.6. Target dan Realisasi Retribusi Sarang Burung Walet, 2011-2017
Table 5.4.6. Target and Realization of Swallow's Nest Retribution, 2011-2017

| Tahun/ <i>Years</i> | Target/ <i>Target</i> | Realisasi <i>Realization</i> | Persentase <i>Percentage</i> |
|---------------------|-----------------------|---------------------------------|---------------------------------|
| (1) | (2) | (3) | (4) |
| 2011 | 1 500 000 000 | 388 427 950 | 26,00 |
| 2012 | 1 500 000 000 | 442 044 900 | 29,47 |
| 2013 | 675 000 000 | 384 326 400 | 57,00 |
| 2014 | 675 000 000 | 282 229 800 | 41,81 |
| 2015 | 300 000 000 | 281 827 600 | 93,94 |
| 2016 | 300 000 000 | 281 464 000 | 93,82 |
| 2017 | 1 300 000 000 | 219 454 770 | 16,88 |

Sumber: Dinas Ketahanan Pangan, Pertanian dan Perikanan Kota Banjarmasin

Sources: Department of Food Security, Agriculture and Fisheries Banjarmasin Municipality

AGRICULTURE

Tabel 5.4.7. **Sebaran Titik Lokasi Sarang Burung Walet di Kota Banjarmasin, 2017-2018**
Table 5.4.7. **Distribution Point Location of Swallow's Nest in Banjarmasin Municipality, 2017-2018**

| No | Alamat/Address | Jumlah Titik Lokasi/ Number of Point Location (buah) | |
|-----|----------------------|--|------|
| | | 2017 | 2018 |
| (1) | (2) | (3) | (4) |
| 1 | Jl.Taman Sari | 1 | 1 |
| 2 | Jl.Rantauan Darat | 5 | 5 |
| 3 | Jl.P.Samudera | 3 | 3 |
| 4 | Jl.Kamp.Melayu Darat | 10 | 10 |
| 5 | Jl.Sutoyo S. | 10 | 10 |
| 6 | Jl.Mawar | 6 | 6 |
| 7 | Jl.Hasanuddin, HM | 8 | 8 |
| 8 | Jl.Kolonel Soegiono | 5 | 5 |
| 9 | Jl.Hasan Basri | 6 | 6 |
| 10 | Jl.Pramuka | 21 | 21 |
| 11 | Jl.Ahmad Yani | 17 | 17 |
| 12 | Jl.Pasar Baru | 7 | 7 |
| 13 | Jl.Batu Piring | 2 | 2 |
| 14 | Jl.Simp.Sei Bilu | 2 | 2 |
| 15 | Jl.Kuripan | 3 | 3 |

Lanjutan Tabel/*Continued Table* 5.4.7.

| No | Alamat/Address | Jumlah Titik Lokasi/ Number of Point Location (buah) | |
|-----|------------------------|--|------|
| | | 2017 | 2018 |
| (1) | (2) | (3) | (4) |
| 16 | Jl. K. S. Tubun | 10 | 10 |
| 17 | Jl. Simp. Telawang | 9 | 9 |
| 18 | Jl. H. Djok Mentaya | 18 | 18 |
| 19 | Jl. Yos Sudarso | 1 | 1 |
| 20 | Jl. Lambung Mangkurat | 3 | 3 |
| 21 | Jl. Pelabuhan Timur | 3 | 3 |
| 22 | Jl. Simpang Sudimampir | 8 | 8 |
| 23 | Jl. Pos | 2 | 2 |
| 24 | Jl. Simp. Hasanuddin | 5 | 5 |
| 25 | Jl. Gatot Subroto | 4 | 4 |
| 26 | Jl. Tembus Mantuil | 14 | 14 |
| 27 | Jl. Haryono MT | 14 | 14 |
| 28 | Jl. Brigjend Katamso | 2 | 2 |
| 29 | Jl. Kaca Piring Besar | 5 | 5 |
| 30 | Jl. Gubernur Soebarjo | 10 | 10 |

AGRICULTURE**Lanjutan Tabel/Continued Table 5.4.7.**

| No | Alamat/Address | Jumlah Titik Lokasi/ Number of Point Location (buah) | |
|-----|---------------------|--|------|
| | | 2017 | 2018 |
| (1) | (2) | (3) | (4) |
| 31 | Jl. Veteran | 14 | 14 |
| 32 | Jl. Rambai Padi | 1 | 1 |
| 33 | Jl. Simpang Buncit | 2 | 2 |
| 34 | Jl. Zapri Zam-Zam | 1 | 1 |
| 35 | Jl. S. Parman | 6 | 6 |
| 36 | Jl. RE. Martadinata | 9 | 9 |
| 37 | Jl. Cempaka | 7 | 7 |
| 38 | Jl. Cempaka Besar | 8 | 8 |
| 39 | Jl. Ujung Murung | 1 | 1 |
| 40 | Jl. AES Nasution | 3 | 3 |
| 41 | Jl. P. Kemerdekaan | 2 | 2 |
| 42 | Jl. Sultan Adam | 8 | 8 |
| 43 | Jl. K. P. Tendean | 2 | 2 |
| 44 | Jl. Ir. M. Noor | 1 | 1 |
| 45 | Jl. RK. Ilir | 8 | 8 |

Lanjutan Tabel/*Continued Table* 5.4.7.

| No | Alamat/Address | Jumlah Titik Lokasi/ Number of Point Location (buah) | |
|-----|---------------------|--|------|
| | | 2017 | 2018 |
| (1) | (2) | (3) | (4) |
| 46 | Jl. Ratu Zaleha | 2 | 2 |
| 47 | Jl. Belitung Darat | 3 | 3 |
| 48 | Jl. Pahlawan | 5 | 5 |
| 49 | Jl. Rawasari | 3 | 3 |
| 50 | Jl. Seberang Mesjid | 1 | 1 |
| 51 | Jl. R. Soeprapto | 2 | 2 |
| 52 | Jl. P. Antasari | 1 | 1 |
| 53 | Jl. Pegadaian | 2 | 2 |
| 54 | Jl. Laksana Intan | 1 | 1 |
| 55 | Jl. Tatah Belayung | 2 | 2 |
| 56 | Jl. Arjuna | 2 | 2 |
| 57 | Jl. Pangeran | 3 | 3 |
| 58 | Jl. Banua Anyar | 1 | 1 |
| 59 | Jl. Manggis | 3 | 3 |
| 60 | Jl. Sungai Andai | 5 | 5 |
| 61 | Jl. Banyuur Muara | 1 | 1 |
| 62 | Jl. Kuin Selatan | 2 | 2 |

AGRICULTURE**Lanjutan Tabel/Continued Table 5.4.7.**

| No | Alamat/Address | Jumlah Titik Lokasi/ Number of Point Location (buah) | |
|---------------------|-------------------|--|------------|
| | | 2017 | 2018 |
| (1) | (2) | (3) | (4) |
| 63 | Jl. Nagasari | 2 | 2 |
| 64 | Jl. Pekauman | 1 | 1 |
| 65 | Jl. Manggis | 2 | 2 |
| 66 | Jl. Simpang SMP 7 | 2 | 2 |
| 67 | Jl. H. M. Yusuf | 1 | 1 |
| Jumlah/Total | | 334 | 334 |

Sumber: Dinas Ketahanan Pangan, Pertanian dan Perikanan Kota Banjarmasin

Sources: Department of Food Security, Agriculture and Fisheries Banjarmasin Municipality

5.5. PERIKANAN/*FISHERY*

Tabel 5.5.1. **Produksi dan Nilai Perikanan Darat Menurut Jenis Ikan, 2017**
Table 5.5.1. **Production and Values of Freshwater Fish by Kind, 2017**

| Jenis Ikan/ <i>Kind of Fish</i> | Produksi/ <i>Production (Ton)</i> | Nilai/ <i>Values</i> <i>(Dalam Ribuan Rp)</i> |
|------------------------------------|--------------------------------------|--|
| (1) | (2) | (3) |
| Bawal Tawar | 40,80 | 1 020 000 |
| Baung | 335,27 | 15 087 150 |
| Sepat siam | 35,19 | 879 750 |
| Gabus | 13,66 | 493 400 |
| Paray | 180,60 | 6 406 470 |
| Belida | 46,40 | 3 712 800 |
| Patin jambal | 166,77 | 3 001 860 |
| Lais | 341,50 | 8 537 400 |
| Nila | 5,20 | 145 600 |
| Udang galah | 217,90 | 18 971 506 |
| Udang tawar | 66,30 | 2 652 000 |
| Lele | 3,56 | 64 080 |
| Betok | 14,50 | 507 500 |
| Jumlah/Total | 1 467,65 | 61 479 516 |

Sumber: Dinas Ketahanan Pangan, Pertanian dan Perikanan Kota Banjarmasin

Sources: Department of Food Security, Agriculture and Fisheries Banjarmasin Municipality

AGRICULTURE

Tabel 5.5.2. Budi Daya Kolam, Keramba, dan Jaring ikan Menurut Jenis Ikan, 2017
Table 5.5.2. *Aquaculture Ponds, Cages and Nets by Kind of Fish, 2017*

| Jenis Ikan/ Kind of Fish | Produksi/Production (ton) | | | Jumlah Produksi/ Amount of Production (Ton) |
|-----------------------------|---------------------------|-------------------------------|-------------------|--|
| | Kolam/ Ponds | Jaring Apung/ Floating Net | Keramba/ Cages | |
| (1) | (2) | (3) | (4) | (5) |
| Bawal | - | 40,80 | - | 40,80 |
| Nila | 4,00 | 1,20 | - | 5,20 |
| Patin | 166,77 | - | - | 166,77 |
| Lele | 3,06 | 0,50 | - | 3,56 |
| Jumlah/Total | 173,83 | 42,50 | - | 216,33 |

Sumber: Dinas Ketahanan Pangan, Pertanian dan Perikanan Kota Banjarmasin

Sources: Department of Food Security, Agriculture and Fisheries Banjarmasin Municipality

Besar pemakaian listrik mencapai
676 juta Kwh dengan nilai penjualan
mencapai **786** triliyun rupiah.



Sumber: PT PLN Cabang Banjarmasin



Jumlah pemakaian air minum mencapai
37,75 juta m³ dimana sebagian besar air
dikonsumsi oleh kategori **Non Niaga**.

PENJELASAN TEKNIS**TECHNICAL NOTES**

1. Pelanggan adalah individu atau kelompok, baik rumah tangga, perusahaan atau institusi non profit yang membeli air bersih dari perusahaan air bersih.
 2. Air disalurkan adalah volume air bersih dari perusahaan air bersih
 3. Pengumpulan data industri besar dan sedang dilakukan melalui Survei Industri Besar dan Sedang yang dilaksanakan setiap tahun secara lengkap (sensus) sejak tahun 1975. Survei Industri Besar dan Sedang mencakup semua perusahaan industri yang mempunyai tenaga kerja 20 orang atau lebih dengan menggunakan kuesioner II A.
 4. Klasifikasi industri yang digunakan dalam survei ini berdasar kepada Klasifikasi Baku Lapangan Usaha Indonesia (KBLI). KBLI adalah klasifikasi lapangan usaha yang berdasar kepada *International Standard Industrial Classification of All Economic Activities* (ISIC) revisi 4 yang telah disesuaikan dengan kondisi Indonesia.
1. *Customers are individuals or groups, whether household, company or non-profit institutions that buy water supply from water supply establishment.*
 2. *Distributed water is the volume of water supply from water supply establishment.*
 3. *Data collection of large and medium scale manufacturing is conducted through The Large and Medium Manufacturing Establishment Survey that has been done annually for all industries (census) since 1975. Large and Medium Manufacturing Establishment Survey covers all manufactures/industries with 20 workers or more by questionnaire II A.*
 4. *The industrial clasification adopted in this survey refers to the Klasifikasi Baku Lapangan Usaha Indonesia (KBLI). KBLI is classification of economic activities based on the International Standard Industrial Classification of All Economic Activities (ISIC rev 4) that has been modified according to the local condition in Indonesia.*

5. **Industri manufaktur** adalah suatu kegiatan ekonomi yang melakukan kegiatan mengubah suatu barang dasar secara mekanis, kimia, atau dengan tangan sehingga menjadi barang jadi/setengah jadi, dan atau barang yang kurang nilainya menjadi barang yang lebih tinggi nilainya, dan sifatnya lebih dekat kepada pemakai akhir. Termasuk dalam kegiatan ini adalah jasa industri dan pekerjaan perakitan.
 6. **Perusahaan atau usaha industri** adalah suatu unit (kesatuan) usaha yang melakukan kegiatan ekonomi, bertujuan menghasilkan barang atau jasa, terletak pada suatu bangunan atau lokasi tertentu, dan mempunyai catatan administrasi tersendiri mengenai produksi dan struktur biaya serta ada seorang atau lebih yang bertanggung jawab atas usaha tersebut.
 7. Industri manufaktur dikelompokkan ke dalam 4 golongan berdasarkan banyaknya pekerja, yaitu: industri besar (100 orang pekerja atau lebih), industri sedang/menengah (20–99 orang pekerja), industri kecil (5–19 orang pekerja), dan industri mikro (1–4 orang pekerja).
5. **Manufacturing industry** is defined as an economic activity processing basic goods mechanically, chemicals or manually into final or intermediate goods. It is also defined as processing of lower value goods into higher value goods as final or intermediate products. The activities also include services for manufacturing and assembling.
 6. A **manufacturing establishment** is defined as a production unit engaged in economic activity, producing goods or services, located in a building or in a certain location, keeping a business record concerning the production and cost structure, and having a person or more that are responsible to those activities.
 7. **Manufacturing industries** are categorized into four groups, based on the number of employees: large scale manufacturing (100 employees or more), medium scale manufacturing (20–99 employees), small scale manufacturing (5–19 employees), and micro industry (1–4 employees).

ULASAN**DESCRIPTION****6.1. Energi**

Sebagian besar kebutuhan tenaga listrik Kota Banjarmasin dipenuhi oleh Perusahaan Umum Listrik Negara. Jumlah pelanggan selama tahun 2017 tercatat sebanyak 587.655 pelanggan. Pelanggan terbanyak adalah jenis pelanggan umum sebesar 69,38%. Jumlah pelanggan PLN pada tahun 2017 mengalami peningkatan sebesar 4,57 persen dibandingkan tahun 2016 yang mana jumlah pelanggannya sebanyak 561.954. Khusus untuk jenis Prabayar, tarif ini selalu mengalami kenaikan setiap tahun.

Kebutuhan air minum yang bersih dan sehat terus meningkat setiap tahun. Konsumen terbanyak berasal dari kelompok nirlaba yang salah satunya konsumen rumahtangga. Jumlah pelanggan untuk golongan rumah tangga (Non Niaga) adalah sebanyak 1.889.271 pelanggan atau sebesar 90,73 persen dari total seluruh pelanggan.

6.2. Industri

Jumlah industri rumah tangga yang terdaftar pada Dinas Perdagangan dan Perindustrian Kota Banjarmasin pada tahun 2017 mengalami penurunan jika dibandingkan dengan tahun 2016 yaitu

6.1. Energy

Most of the electricity needs of Banjarmasin met by General Electric Company of the State. The number of customers during 2017, there were 587,655 subscribers. Customers are the most common types of customers amounted to 69.38%. The number of subscribers PLN in 2017 increased by 4.57 percent compared to 2016 in which as many as 561,954 subscribers. Especially for the type of prepayment, these rates always increase every year.

The need of clean drinking water and healthy continues to increase every year. Consumers mostly came from non-profit groups, one of which consumers rumbah stairs. The number of subscribers to class households (Non Commerce) is as much as 1,889,271 subscribers, or by 90.73 percent of the total subscribers.

6.2. Industry

Total industrial households listed on the Department of Trade and Industry of Banjarmasin Municipality in 2017 decreased compared to 2016 amounting to 80.36 percent from 56 businesses in 2016

sebesar 80,36 persen dari 56 usaha di tahun 2016 menjadi 11 usaha pada tahun 2017. Untuk industri menengah dan besar mengalami penurunan dari 6 usaha menjadi hanya 1 usaha saja di tahun 2017.

6.3. Konstruksi

Sesuai dengan peraturan Undang-undang Nomor 18 Tahun 1999 tentang Jasa Konstruksi dan Peraturan Pemerintah Nomor 28 Tahun 2001 Tentang Usaha dan Peran Masyarakat Jasa Konstruksi, klasifikasi dan kualifikasi usaha jasa konstruksi merupakan tugas dan wewenang lembaga (Lembaga Pengembangan Jasa konstruksi). Jumlah Perusahaan Konstruksi Hasil Registrasi Keanggotaan GAPENSI pada tahun 2018 adalah sebanyak 108 perusahaan dimana perusahaan dengan klasifikasi kecil satu (K1) merupakan yang terbanyak yaitu 43 perusahaan atau sebesar 39,81 persen dari seluruh perusahaan yang terdaftar.

Jika dibandingkan dengan tahun sebelumnya, jumlah perusahaan yang terdaftar mengalami penurunan sebesar 26,53 persen dimana pada tahun 2017 sebanyak 147 perusahaan menjadi 108 perusahaan di tahun 2018.

to 11 businesses in 2017. While medium and large industry decreased from 6 to venture into just 1 business alone in 2017.

6.3. Construction

In accordance with the regulations of Law No. 18 of 1999 on Construction Services and Government Regulation No. 28 of 2001 on Public Enterprises and the Role of Construction Services, classification and qualification of construction services business is the duty and authority of the institution (Construction Service Development Agency). Number of Construction Results Membership Registration GAPENSI in 2018 was 108 companies where a company with a small classification of a single (K1) was the highest at 43 companies or 39.81 percent of all the companies listed.

When compared with the previous year, the number of listed companies declined by 26.53 percent in 2017 in which as many as 147 companies to 108 companies in 2018.

6.1. ENERGI/ENERGY

Tabel 6.1.1. Jumlah Pelanggan PLN Menurut Jenis Pelanggan, 2015-2017
Table Number of PLN's Consumer by Kind, 2015-2017

| Jenis Pelanggan/ Kind of Customer | 2015 | 2016 | 2017 |
|---|----------------|----------------|----------------|
| (1) | (2) | (3) | (4) |
| Umum/ <i>Public</i> | 526 087 | 557 827 | 407 720 |
| ABRI/ <i>Military</i> | 950 | 1 026 | 60 864 |
| NON ABRI/ <i>Civil</i> | 620 | 694 | 50 869 |
| PEMKO/ <i>Municipality Government</i> | 1 617 | 2 070 | 30 460 |
| BUMN/ <i>State Enterprise</i> | 302 | 337 | 37 742 |
| Jumlah/Total | 529 576 | 561 954 | 587 655 |

Sumber: PT PLN Cabang Banjarmasin
 Sources: PT PLN Branch Banjarmasin

ENERGY, INDUSTRY, AND CONSTRUCTION

Tabel 6.1.2. Daya Terpasang, Produksi, dan Distribusi Listrik pada PT. PLN Cabang Banjarmasin, 2012-2017
Installed Capacity, Production, and Distribution of Electricity of State Electricity Company at Branch Level in Banjarmasin, 2012-2017

| Tahun/ Year | Daya Terpasang/ Installed Capacity (KW) | Produksi Listrik/ Production (KWh) | Listrik Terjual/ Electricity Sold (KWh) | Dipakai Sendiri/ Own Usage (KWh) | Susut/Hilang/ Shrined (KWh) |
|----------------|--|--|---|---|-----------------------------------|
| (1) | (2) | (3) | (4) | (5) | (6) |
| 2012 | - | 1 228 265 989 | 1 084 678 364 | - | 143 587 625 |
| 2013 | 292 781 582 | 1 377 149 241 | 592 968 369 | - | 177 829 547 |
| 2014 | 320 619 582 | 1 580 013 404 | 619 949 877 | 66 394 901 | 187 223 961 |
| 2015 | 332 475 232 | 1 638 969 098 | 630 848 566 | 99 066 370 | 181 986 480 |
| 2016 | 346 347 650 | 1 826 740 102 | 665 065 232 | - | 175 134 394 |
| 2017 | 370 397 700 | 806 774 298 | 676 896 733 | - | 66 972 736 |

Sumber: PT PLN Cabang Banjarmasin
 Sources: PT PLN Branch Banjarmasin

Tabel 6.1.3. **Perkembangan Nilai Penjualan Listrik PLN, 2000-2017**
Table *Progress of Electricity Sales Value of PLN, 2000-2017*

| Tahun/ Year | Besarnya Pemakaian/ Amount of Consumption (Kwh) | Nilai Penjualan/ Sales Value (Rp) |
|----------------|---|---|
| (1) | (2) | (3) |
| 2000 | 422 090 276 | 125 364 606 810 |
| 2001 | 404 564 408 | 141 700 995 920 |
| 2002 | 453 643 128 | 215 058 958 910 |
| 2003 | 433 119 931 | 252 359 215 495 |
| 2004 | 433 476 766 | 270 409 728 370 |
| 2005 | 671 167 480 | 665 240 052 000 |
| 2006 | 674 893 095 | 658 374 408 000 |
| 2007 | 741 371 764 | 723 225 944 742 |
| 2008 | 759 319 940 | 514 565 886 320 |
| 2009 | 814 146 966 | 548 794 594 440 |
| 2010 | 863 299 204 | 594 078 150 915 |
| 2011 | 942 208 472 | 648 379 454 340 |
| 2012 | 1 075 943 387 | 760 821 532 803 |
| 2013 | 1 199 319 694 | 930 853 766 812 |
| 2014 | 1 476 693 045 | 1 148 412 419 777 |
| 2015 | 1 568 003 162 | 1 442 484 655 390 |
| 2016 | 665 065 232 | 645 218 818 801 |
| 2017 | 676 896 733 | 786 581 402 550 |

Sumber: PT PLN Cabang Banjarmasin
 Sources: PT PLN Branch Banjarmasin

ENERGY, INDUSTRY, AND CONSTRUCTION

Tabel 6.1.4. **Jumlah KWH Terjual Per Bulan, 2016-2017**
Table 6.1.4. **Number of Sold KWH per Month, 2016-2017**

| Bulan/ Month | 2016 | 2017 |
|-----------------------------|--------------------|--------------------|
| (1) | (3) | (4) |
| Januari/ <i>January</i> | 55 189 300 | 55 745 843 |
| Februari/ <i>February</i> | 51 378 962 | 50 757 429 |
| Maret/ <i>March</i> | 55 118 359 | 56 033 254 |
| April/ <i>April</i> | 55 696 313 | 55 931 967 |
| Mei/ <i>May</i> | 58 445 786 | 58 466 735 |
| Juni/ <i>June</i> | 55 527 671 | 54 762 970 |
| Juli/ <i>July</i> | 54 549 041 | 55 887 654 |
| Agustus/ <i>August</i> | 56 985 456 | 56 189 628 |
| September/ <i>September</i> | 54 772 242 | 55 903 024 |
| Oktober/ <i>October</i> | 56 855 856 | 59 858 311 |
| November/ <i>November</i> | 55 477 052 | 57 991 915 |
| Desember/ <i>December</i> | 55 069 194 | 59 368 003 |
| Jumlah/<i>Total</i> | 665 065 232 | 676 896 733 |

Sumber: PT PLN Cabang Banjarmasin
 Sources: PT PLN Branch Banjarmasin

Tabel 6.1.5. **Perkembangan Daya Terpasang (VA) Menurut Jenis Tarif, 2014-2017**
Table *Progress of Power Connected (VA) by Type of Rates, 2014-2017*

| Jenis Tarif/ Type of Rates | 2014 | 2015 | 2016 | 2017 |
|-------------------------------|--------------------|--------------------|--------------------|--------------------|
| (1) | (2) | (3) | (4) | (5) |
| S – 1 | - | - | - | - |
| S – 2 | 16 486 300 | 17 706 900 | 19 242 950 | 27 896 050 |
| S – 3 | 5 845 000 | 6 295 000 | 11 145 000 | 14 925 000 |
| R – 1 | 253 666 250 | 249 073 150 | 244 161 000 | 436 647 000 |
| R – 2 | 10 511 500 | 10 194 800 | 9 902 600 | 22 117 000 |
| R – 3 | 5 366 400 | 5 676 600 | 6 059 600 | 8 280 600 |
| B – 1 | 22 528 700 | 21 694 850 | 20 771 400 | 46 998 850 |
| B – 2 | 74 537 900 | 79 852 700 | 84 589 100 | 101 971 000 |
| B – 3 | 55 335 000 | 55 815 000 | 54 665 000 | 53 325 000 |
| B – 4 | - | - | - | - |
| I – 1 | 1 001 400 | 999 400 | 934 600 | 1 037 900 |
| I – 2 | 10 399 500 | 10 508 500 | 10 751 000 | 10 988 000 |
| I – 3 | 60 255 000 | 62 505 000 | 67 245 000 | 77 595 000 |
| I – 4 | - | - | - | - |
| P – 1 | 19 453 550 | 21 455 200 | 22 628 350 | 26 817 000 |
| P – 2 | 5 770 000 | 5 455 000 | 6 010 000 | 6 565 000 |
| P – 3 | 11 516 805 | 11 537 825 | 11 009 343 | 11 542 663 |
| L (TARIF BTS) | 930 700 | - | - | 110 000 |
| M(PS/TS)/Prabayar | - | - | 213 845 500 | - |
| Jumlah/Total | 686 404 655 | 728 597 725 | 782 960 443 | 846 816 063 |

Sumber: PT PLN Cabang Banjarmasin

Sources: PT PLN Branch Banjarmasin

ENERGY, INDUSTRY, AND CONSTRUCTION

Tabel 6.1.6. Perkembangan KWH Terjual Menurut Jenis Tarif, 2015-2017
Table 6.1.6. Progress of KWH Sold by Type of Rates, 2015-2017

| Jenis Tarif/ Type of Rates | 2015 | 2016 | 2017 |
|-------------------------------|----------------------|----------------------|--------------------|
| (1) | (2) | (3) | (4) |
| S - 1 | - | - | - |
| S - 2 | 30 557 025 | 30 557 025 | 28 014 129 |
| S - 3 | 13 307 324 | 13 307 324 | 17 561 800 |
| R - 1 | 778 538 814 | 778 538 814 | 392 818 000 |
| R - 2 | 28 552 594 | 28 552 594 | 16 833 857 |
| R - 3 | 9 187 207 | 9 187 207 | 10 280 960 |
| B - 1 | 56 741 421 | 56 741 421 | 29 760 093 |
| B - 2 | 135 171 348 | 135 171 348 | 101 216 935 |
| B - 3 | 87 095 297 | 87 095 297 | 52 018 547 |
| B - 4 | - | - | - |
| I - 1 | 1 231 466 | 1 231 466 | 534 206 |
| I - 2 | 15 691 937 | 15 691 937 | 4 055 007 |
| I - 3 | 138 375 597 | 138 375 597 | 73 099 176 |
| I - 4 | - | - | - |
| P - 1 | 32 285 222 | 32 285 222 | 25 921 451 |
| P - 2 | 4 081 490 | 4 081 490 | 6 705 268 |
| P - 3 | 40 331 655 | 40 331 655 | 27 910 290 |
| L (Tarif BTS) | 4 767 852 | 4 767 852 | 63 630 |
| M (PS/TS)/Prabayar | 192 086 913 | 192 086 913 | 99 559 328 |
| Jumlah/Total | 1 568 003 162 | 1 568 003 162 | 886 352 677 |

Sumber: PT PLN Cabang Banjarmasin
 Sources: PT PLN Branch Banjarmasin

Tabel 6.1.7. **Perkembangan Jumlah Pelanggan Listrik PLN Menurut Jenis Tarif, 2014-2017**
Table *Progress of PLN Electrecity Number of Costumers by Type of Rates, 2014-2017*

| Jenis Tarif/ Type of Rates | 2014 | 2015 | 2016 | 2017 |
|-------------------------------|----------------|----------------|----------------|----------------|
| (1) | (2) | (3) | (4) | (5) |
| S – 1 | - | - | - | - |
| S – 2 | 7 571 | 7 485 | 7 475 | 11 659 |
| S – 3 | 8 | 8 | 10 | 14 |
| R – 1 | 347 326 | 340 430 | 334 460 | 532 927 |
| R – 2 | 2 598 | 2 518 | 2 446 | 5 421 |
| R – 3 | 516 | 521 | 550 | 736 |
| B – 1 | 13 529 | 12 995 | 12 491 | 28 123 |
| B – 2 | 3 456 | 3 696 | 3 969 | 5 017 |
| B – 3 | 57 | 59 | 61 | 62 |
| B – 4 | - | - | - | - |
| I – 1 | 105 | 105 | 98 | 127 |
| I – 2 | 158 | 160 | 163 | 167 |
| I – 3 | 65 | 69 | 73 | 83 |
| I – 4 | - | - | - | - |
| P – 1 | 1 387 | 1 399 | 1 406 | 2 096 |
| P – 2 | 10 | 10 | 11 | 12 |
| P – 3 | 947 | 947 | 1 032 | 1 191 |
| L (TARIF BTS) | 87 | - | - | 20 |
| M (PS/TS)/Prabayar | 123 225 | 159 174 | 193 226 | - |
| Jumlah/Total | 501 045 | 529 576 | 557 471 | 587 655 |

Sumber : PT PLN Cabang Banjarmasin

Sources : PT PLN Branch Banjarmasin

ENERGY, INDUSTRY, AND CONSTRUCTION

Tabel 6.1.8. Jumlah Pelanggan dan Air Disalurkan Menurut Wilayah, 2018
Table 6.1.8. Number of Customers and Distributed Water by Area, 2018

| Wilayah/ Area | Pelanggan/ Customers | Air Disalurkan/ Distributed Water (m³) | Nilai/ Value (Rupiah) |
|--------------------------|---------------------------------|--|--------------------------------------|
| (1) | (2) | (3) | (4) |
| Banjarmasin Selatan | 441 397 | 7 226 146 | 48 511 202 332 |
| Banjarmasin Timur | 381 571 | 8 103 176 | 55 175 546 673 |
| Banjarmasin Barat | 342 373 | 6 050 434 | 46 960 117 617 |
| Banjarmasin Tengah | 238 150 | 5 685 086 | 48 654 986 952 |
| Banjarmasin Utara | 532 699 | 8 486 122 | 54 812 634 144 |
| Kabupaten Banjar | 146 159 | 2 201 995 | 16 473 141 795 |
| Jumlah/Total | 2 082 349 | 37 752 959 | 270 587 629 513 |

Tabel 6.1.9. Jumlah Pelanggan Air Minum Menurut Jenis Pelanggan dan Wilayah, 2018
Table *Number of Water Supply Customers by Kind of Customers and Area, 2018*

| Wilayah/ Area | Sosia/ Social | | Niaga/Commercial | | |
|---------------------|------------------|---------------------|------------------|---------------------|-----------------|
| | Umum/ General | Khusus/ Specific | Kecil/ Small | Menengah/ Medium | Besar/ Large |
| (1) | (2) | (3) | (4) | (5) | (6) |
| Banjarmasin Selatan | 3 660 | 2 781 | 13 562 | 7 884 | 1 037 |
| Banjarmasin Timur | 3 281 | 2 297 | 15 682 | 14 770 | 2 214 |
| Banjarmasin Barat | 2 733 | 2 163 | 12 215 | 6 977 | 1 254 |
| Banjarmasin Tengah | 2 425 | 1 901 | 11 508 | 23 304 | 4 325 |
| Banjarmasin Utara | 3 534 | 3 016 | 18 185 | 14 837 | 857 |
| Kabupaten Banjar | 846 | 448 | 2 997 | 1 574 | 428 |
| Jumlah/Total | 16 479 | 12 606 | 74 149 | 69 346 | 10 115 |

ENERGY, INDUSTRY, AND CONSTRUCTIONLanjutan Tabel/*Continued Table 6.1.9.*

| Kecamatan/ <i>District</i> | Non Niaga/ <i>Non Commercial</i> | Industri/ <i>Industry</i> | | Air Curah/ <i>Bulk Water</i> |
|-------------------------------|-------------------------------------|---------------------------|------------------------|---------------------------------|
| | | Kecil/ <i>Small</i> | Besar/ <i>Large</i> | |
| (1) | (7) | (8) | (9) | (10) |
| Banjarmasin Selatan | 411 006 | 93 | 206 | 23 |
| Banjarmasin Timur | 340 927 | 38 | 132 | - |
| Banjarmasin Barat | 315 020 | 51 | 183 | - |
| Banjarmasin Tengah | 192 248 | 179 | 108 | - |
| Banjarmasin Utara | 490 384 | 167 | 36 | - |
| Kabupaten Banjar | 139 722 | - | - | - |
| Jumlah/<i>Total</i> | 1 889 307 | 528 | 665 | 23 |

Lanjutan Tabel/*Continued Table* 6.1.9.

| Kecamatan/ <i>District</i> | Instansi Pemerintah/ <i>Government Agencies</i> | Lembaga Pendidikan/ <i>Educational Institutions</i> | Mobil Tangki/ <i>Tanker</i> | Air Baku/ <i>Raw Water</i> | Jumlah/ <i>Total</i> |
|-------------------------------|---|---|-----------------------------------|-----------------------------------|-------------------------|
| (1) | (11) | (12) | (13) | (14) | (15) |
| Banjarmasin Selatan | 979 | 166 | - | - | 441 397 |
| Banjarmasin Timur | 1 720 | 474 | 24 | 12 | 381 571 |
| Banjarmasin Barat | 1 690 | 87 | - | - | 342 373 |
| Banjarmasin Tengah | 1 783 | 357 | 12 | - | 238 150 |
| Banjarmasin Utara | 1 076 | 607 | - | - | 532 699 |
| Kabupaten Banjar | 132 | 12 | - | - | 146 159 |
| Jumlah/Total | 7 380 | 1 703 | 36 | 12 | 2 082 349 |

Sumber: PDAM Bandarmasih Kota Banjarmasin

Sources: PDAM Bandarmasih Banjarmasin Municipality

ENERGY, INDUSTRY, AND CONSTRUCTION

Tabel 6.1.10. Jumlah Pemakaian Air Minum (m³) Menurut Jenis Pelanggan dan Wilayah, 2018
Table Number of Water Supply Sold (m³) by Kind of Customers and Area, 2018

| Wilayah/ Area | Sosial/Social | | Niaga/Commercial | | |
|---------------------|------------------|---------------------|------------------|---------------------|------------------|
| | Umum/ General | Khusus/ Specific | Kecil/ Small | Menengah/ Medium | Besar/ Large |
| (1) | (2) | (3) | (4) | (5) | (6) |
| Banjarmasin Selatan | 96 890 | 124 652 | 285 312 | 176 344 | 92 487 |
| Banjarmasin Timur | 128 523 | 106 958 | 378 590 | 409 784 | 244 891 |
| Banjarmasin Barat | 82 438 | 101 267 | 258 734 | 195 926 | 162 825 |
| Banjarmasin Tengah | 151 781 | 108 574 | 281 250 | 515 099 | 985 659 |
| Banjarmasin Utara | 105 618 | 130 880 | 364 174 | 431 014 | 38 206 |
| Kabupaten Banjar | 17 707 | 13 675 | 61 794 | 38 204 | 48 090 |
| Jumlah/Total | 582 957 | 586 006 | 1 629 854 | 1 766 371 | 1 572 158 |

Lanjutan Tabel/*Continued Table* 6.1.10.

| Wilayah/ Area | Non Niaga/ Non Commercial | Industri/ <i>Industry</i> | | Air Curah/ Bulk Water |
|---------------------|---------------------------------|---------------------------|-----------------|--------------------------|
| | | Kecil/ Small | Besar/ Large | |
| (1) | (7) | (8) | (9) | (10) |
| Banjarmasin Selatan | 6 361 419 | 3 881 | 36 659 | - |
| Banjarmasin Timur | 5 780 506 | 3 719 | 8 589 | - |
| Banjarmasin Barat | 5 065 616 | 12 284 | 61 736 | - |
| Banjarmasin Tengah | 3 395 001 | 5 877 | 15 234 | - |
| Banjarmasin Utara | 7 182 343 | 5 975 | 1 592 | - |
| Kabupaten Banjar | 2 017 592 | - | - | - |
| Jumlah/Total | 29 802 477 | 31 736 | 123 810 | - |

ENERGY, INDUSTRY, AND CONSTRUCTIONLanjutan Tabel/*Continued Table 6.1.10.*

| Kecamatan/ District | Instansi Pemerintah/ Government Agencies | Lembaga Pendidikan/ Educational Institutions | Mobil Tangki/ Tanker | Air Baku/ Raw Water | Jumlah/ Total |
|--------------------------------|---|---|-------------------------------------|------------------------------------|--------------------------|
| (1) | (11) | (12) | (13) | (14) | (15) |
| Banjarmasin Selatan | 34 365 | 14 137 | - | - | 7 226 146 |
| Banjarmasin Timur | 194 906 | 42 413 | 6 818 | 797 479 | 8 103 176 |
| Banjarmasin Barat | 105 740 | 3 868 | - | - | 6 050 434 |
| Banjarmasin Tengah | 195 776 | 30 835 | - | - | 5 685 086 |
| Banjarmasin Utara | 134 726 | 91 594 | - | - | 8 486 122 |
| Kabupaten Banjar | 4 928 | 5 | - | - | 2 201 995 |
| Jumlah/Total | 670 441 | 182 852 | 6 818 | 797 479 | 37 752 959 |

Sumber: PDAM Bandarmasih Kota Banjarmasin
 Sources: PDAM Bandarmasih Banjarmasin Municipality

Tabel 6.1.11. Nilai Penjualan Air Minum Menurut Jenis Pelanggan, 2017-2018
Table Sales Value of Water Supply by Kind of Customers, 2017-2018

| Jenis Konsumen/ Kind of Consumers | 2017 | 2018 |
|---|------------------------|------------------------|
| (1) | (3) | (4) |
| Sosial Khusus/ Special Social | 1 929 140 551 | 1 922 686 776 |
| Sosial Umum/ General Social | 636 406 418 | 658 378 895 |
| Non Niaga/ Non Commercial | 192 487 287 821 | 198 524 532 279 |
| Niaga Kecil/ Small Commercial | 12 869 380 559 | 14 110 933 479 |
| Niaga Menengah/ Medium Commercial | 20 221 031 974 | 21 377 007 698 |
| Niaga Besar/ Big Commercial | 22 767 179 597 | 22 632 360 436 |
| Industri Kecil/ Small Industry | 408 127 808 | 388 246 527 |
| Industri Besar/ Large Industry | 2 249 597 814 | 2 361 718 408 |
| Air Curah/ Bulk Water | 135 000 | - |
| Instansi Pemerintah/ Government Agencies | 6 410 638 146 | 6 330 257 887 |
| Lembaga Pendidikan/ Educational Institutions | 1 434 982 871 | 1 732 267 984 |
| Mobil Tangki/ Tanker | 50 563 515 | 110 625 840 |
| Jumlah/Total | 261 464 472 074 | 270 149 016 209 |

Sumber: PDAM Bandarmasih Kota Banjarmasin

Sources: PDAM Bandarmasih Banjarmasin Municipality

6.2. INDUSTRI/INDUSTRY

Tabel 6.2.1. Perkembangan Unit Usaha, Tenaga Kerja dan Investasi Sektor Industri menurut Kelompok Industri, 2016-2017
Table *The development of Business Unit, Manpower and Industry Sector Investment by Industry Group, 2016-2017*

| Kelompok Industri <i>Industry Group</i> | Unit Usaha <i>Business Unit</i> | | Tenaga Kerja <i>Manpower</i> | | Investasi (ribu rupiah) <i>Investation (thousand rupiah)</i> | |
|---|------------------------------------|-----------|---------------------------------|------------|--|------------------|
| | 2016 | 2017 | 2016 | 2017 | 2016 | 2017 |
| (1) | (2) | (3) | (4) | (5) | (6) | (7) |
| Industri Rumah Tangga <i>Home Industries</i> | 56 | 11 | 159 | 35 | 237 500 | 524 348 |
| Industri Kecil <i>Small Industries</i> | 8 | 8 | 26 | 69 | 390 655 | 520 159 |
| Industri Menengah dan Besar <i>Medium and Large Industries</i> | 6 | 1 | 46 | 41 | 1 309 165 | 919 500 |
| Jumlah/Total | 70 | 20 | 231 | 145 | 1 937 320 | 1 964 007 |

Sumber : Dinas Perdagangan dan Perindustrian Kota Banjarmasin

Sources : Department of Trade and Manufacture of Banjarmasin Municipality

Tabel 6.2.2. Sentra Industri Kecil di Kota Banjarmasin, 2018
Table Small Industrial Center in Banjarmasin Municipality, 2018

| Nama/ Sentra Name | Produk | Lokasi | Unit Usaha | Tenaga Kerja | Nilai Investasi (Rp) | Nilai Produksi (Rp) |
|-------------------------|-----------------------|---------------------------------|---------------|-----------------|-------------------------|------------------------|
| (1) | (2) | (3) | (4) | (5) | (6) | (7) |
| Sasirangan | Kain Sasirangan | Seberang Mesjid S. Jingah | 13 | 64 | 8 571 600 000 | 5 346 600 000 |
| | | | 18 | 94 | 10 728 300 000 | 7 625 100 000 |
| Mebel Kayu | Furnitur Dari Kayu | Alalak Tengah | 22 | 36 | 3 216 000 000 | 2 196 000 000 |
| Kerupuk | Kerupuk Ikan | Kuin Utara | 15 | 35 | 1 982 400 000 | 1 370 400 000 |
| Kue Kering | Kue Roko | Sei Jingah RT.16 | 19 | 20 | 1 332 000 000 | 943 722 000 |
| Jumlah/Total | | | 87 | 249 | 25 830 300 000 | 17 481 822 000 |

Sumber: Dinas Perdagangan dan Perindustrian Kota Banjarmasin

Sources: Department of Trade and Manufacture of Banjarmasin Municipality

6.3. KONSTRUKSI/CONSTRUCTION

Tabel 6.3.1. Jumlah Perusahaan Konstruksi Hasil Registrasi Keanggotaan GAPENSI Dirinci Menurut Klasifikasi, 2014 - 2018
Table 6.3.1. *Number of Construction Company Result of Registration GAPENSI Membership by Classification, 2014 - 2018*

| Klasifikasi/ Classification | 2014 | 2015 | 2016 | 2017 | 2018 |
|--------------------------------|------------|------------|------------|------------|------------|
| (1) | (2) | (3) | (4) | (5) | (6) |
| Besar Satu (B1) | 1 | - | 3 | 4 | 3 |
| Menengah Dua (M2) | 11 | 11 | 11 | 13 | 8 |
| Menengah Satu (M1) | 26 | 16 | 18 | 17 | 14 |
| Kecil Tiga (K3) | 42 | 24 | 35 | 29 | 21 |
| Kecil Dua (K2) | 44 | 27 | 28 | 32 | 19 |
| Kecil Satu (K1) | 51 | 39 | 56 | 52 | 43 |
| Jumlah/Total | 175 | 117 | 151 | 147 | 108 |

Sumber: BPC GAPENSI Kota Banjarmasin

Sources: BPC GAPENSI of Banjarmasin Municipality

Tabel 6.3.2. **Realisasi Kredit Pemilikan Rumah (KPR) BTN di Banjarmasin, 2018**
Table *Number of Housing Units Constructed Through Mortgage Finance of State Saving Bank in Banjarmasin, 2018*

| Rincian/ Details | 2018 |
|--------------------------|------------|
| (1) | (2) |
| A. Perum Perumnas | |
| Unit | 0 |
| Nilai/ Value (000 Rp) | 0 |
| B. Non Perumnas | |
| Unit | 319 |
| Nilai/ Value (000 Rp) | 43 680 352 |


Sumber: PT BTN (Persero) Cabang Banjarmasin
 Sources: PT BTN (Persero) Branch Banjarmasin



33 hotel berbintang
67 hotel non berbintang

72 persen dari jumlah akomodasi berada di
Kecamatan Banjarmasin Tengah

Banyaknya tamu **internasional**
yang datang di hotel berbintang
sebanyak **3.825** pengunjung.



Banyaknya tamu **nusantara**
yang datang di hotel berbintang
mencapai **412.305** orang.

PENJELASAN TEKNIS

1. **Wisatawan mancanegara** (wisman) ialah setiap pengunjung yang mengunjungi suatu negara di luar tempat tinggalnya, didorong oleh satu atau beberapa keperluan tanpa bermaksud memperoleh penghasilan di tempat yang dikunjungi dan lamanya kunjungan tersebut tidak lebih dari satu tahun (12 bulan). Definisi ini mencakup 2 (dua) kategori wisatawan mancanegara, yaitu :
 - a. Wisatawan (turis) ialah setiap pengunjung seperti definisi di atas yang tinggal paling sedikit 24 jam, akan tetapi tidak lebih dari 1 (satu) tahun di tempat yang dikunjungi, dengan maksud antara lain: berlibur, rekreasi, olah raga, bisnis, menghadiri pertemuan, studi, dan kunjungan dengan alasan kesehatan.
 - b. *Excursionist* ialah setiap pengunjung seperti definisi di atas yang tinggal kurang dari 24 jam di tempat yang dikunjungi (termasuk "Cruise passengers"). Cruise Passengers ialah setiap pengunjung yang tiba di suatu negara di mana mereka tidak menginap di akomodasi yang tersedia di negara tersebut, misalnya dengan kapal laut.

TECHNICAL NOTES

1. *An International Visitor is any person visiting a country other than his usual place of residence for any reason other than for earning income in the country visited, and the length of stay is no more than one year (12 months). This definition covers two categories of foreign visitors, namely :*
 - a. *"Tourist" is any visitor staying for at least 24 hours, but no more than one year, in the country visited, with the intention of visiting, and for any of these purposes: Pleasure, recreation and sports, Business, visiting friends and relatives, missions, attending meetings, conferences, visit for health reasons and study.*
 - b. *"Excursionist" is any visitor staying less than 24 hours in the country visited including, "Cruise Passengers", i.e. visitors arriving in a country without staying in any accommodation available in the visited country.*

TOURISM AND HOTEL

2. Usaha penyediaan akomodasi adalah usaha yang menyediakan pelayanan penginapan yang dapat dilengkapi dengan pelayanan pariwisata lainnya. Usaha penyediaan akomodasi dapat berupa hotel, vila, pondok wisata, bumi perkemahan, persinggahan karavan, dan akomodasi lainnya yang digunakan untuk tujuan pariwisata.
 3. **Hotel** adalah penyediaan akomodasi secara harian berupa kamar-kamar di dalam satu bangunan yang dapat dilengkapi dengan jasa pelayanan makan dan minum, kegiatan hiburan dan atau fasilitas lainnya. Hotel terdiri dari hotel berbintang dan hotel non-bintang.
 4. **Hotel bintang** adalah usaha penyediaan jasa pelayanan penginapan, makan minum serta jasa lainnya bagi umum dengan menggunakan sebagian atau seluruh bangunan. Usaha ini dikelola secara komersial serta memenuhi ketentuan persyaratan sebagai hotel bintang (termasuk berlian) yang ditetapkan dalam surat keputusan instansi yang membinanya. Misalnya hotel bintang lima, hotel bintang empat dan seterusnya.
2. *The business of providing accommodation is a business that provides specialty services that can be equipped with other tourism services. It includes hotel, villa, cottage, camping, caravan stop, and other accommodation that are used for tourism purposes.*
 3. *Hotel is a daily supply of accommodation rooms within a building which can be equipped with eating and drinking services, entertainment activities and/or other facilities. Hotel consists of a classified hotel and a non-classified hotel.*
 4. *A star hotel is the business of providing an accommodation, eating and drinking as well as other services for the public by using a building or a part of a building. It is managed commercially and meets specified requirements as a star hotel (including diamonds) set forth in the decree of fostering agency. For example, five star hotel, four star hotel, and so on.*

5. **Tingkat penghunian kamar hotel** adalah persentase banyaknya malam kamar yang dihuni terhadap banyaknya malam kamar yang tersedia.
5. **Room occupancy rate** is the number of room-nights occupied divided by the number of room-nights available, multiplied by 100 percent.
6. **Rata-rata lamanya tamu menginap** adalah banyaknya malam tempat tidur yang terpakai (malam tamu) dengan banyaknya tamu yang menginap di hotel atau akomodasi lainnya.
6. **Average length of stay** is the number of bed-nights used (guest night) divided by the number of guests coming to spend the night at the accommodation.

<https://banjarmasinkota.bps.go.id>

ULASAN**DESCRIPTION****7.1. Pariwisata**

Kota Banjarmasin yang dijuluki Kota Seribu Sungai memiliki banyak tempat wisata yang terdiri dari wisata religi, wisata kuliner, dan tempat santai. Jumlah tempat wisata di Kota Banjarmasin tersebut di semua kecamatan, namun yang terbanyak berada di Banjarmasin Tengah karena merupakan pusat kota Banjarmasin. Dari 26 tempat wisata yang ada di Banjarmasin, ada sebanyak 13 tempat wisata yang berada di Kecamatan Banjarmasin Tengah yang salah satunya adalah wisata siring Sungai Martapura serta adanya patung besar berupa maskot khas Kalimantan yaitu patung Bekantan. Selain itu, wisata pasar terapung yang sudah dikenal oleh banyak orang juga mulai dikembangkan di daerah siring Sungai Martapura tersebut, sehingga pengunjung dapat menikmati suasana pasar terapung di tengah Kota Banjarmasin.

7.2. Hotel

Banjarmasin merupakan ibukota provinsi yang sekaligus menjadi pusat perdagangan dan jasa di Kalimantan Selatan. Seiring dengan semakin meningkatnya aktivitas perekonomian di

7.1. Tourism

Banjarmasin Municipality, dubbed Thousand Rivers has many tourist attractions which consists of religious tourism, culinary tours, and relaxing place. The number of tourist attractions in Banjarmasin municipality in all districts, but the majority are in the Middle Banjarmasin because it is downtown Banjarmasin. Of the 26 existing tourist attractions in Banjarmasin, there are as many as 13 sites are located in The District of Banjarmasin Middle one of which is travel siring Martapura River and the presence of large sculptures in the form of a mascot that is typical of Borneo Proboscis sculpture. In addition, travel floating market which is already known by many people also began to be developed in the area siring The Martapura River, so visitors can enjoy the atmosphere of the floating market in Banjarmasin City.

7.2. Hotel

Banjarmasin is the capital of the province which is the center of trade and services in South Kalimantan. Along with the increasing economic activity in Banjarmasin then also increase the growth

Banjarmasin maka meningkat pula pertumbuhan perhotelan baik itu hotel bintang maupun akomodasi lainnya. Pada tahun 2018, jumlah usaha akomodasi di Kota Banjarmasin adalah sebanyak 118 usaha yang dapat dirinci menjadi 32 usaha hotel berbintang dan 86 usaha hotel non bintang (melati dan lainnya). Jika dirinci menurut Kecamatan, jumlah usaha akomodasi terbanyak berada di Kecamatan Banjarmasin Tengah yaitu sebanyak 80 usaha atau sebesar 67,80 persen dari semua akomodasi yang ada di Kota Banjarmasin.

7.3. Olahraga

Olahraga merupakan salah satu kegiatan untuk menjaga kesehatan agar tubuh selalu bugar. Pada tahun 2018, ada sebanyak 34 klub olah raga yang tercatat di Dinas Kepemudaan dan Olahraga Kota Banjarmasin yang terdiri dari berbagai macam jenis olahraga. Jumlah klub olah raga hampir merata tersebar di seluruh Kecamatan di Kota Banjarmasin. Selain itu, agar kegiatan olahraga dapat dilaksanakan dengan lancar, tentunya harus dilengkapi dengan sarana dan prasarana olah raganya. Pada tahun 2018, jumlah gedung olah raga yang dibangun sudah mencapai 96 buah yang sebarannya hampir merata di semua Kecamatan.

of the hospitality be it hotel or other accommodation. By 2018, the number of businesses in Banjarmasin Municipality accommodation is as much as 118 businesses that can be broken down into 32 venture-star hotels and 86 non-star business hotel (jasmine and others). If broken down by districts, the highest number of accommodation establishments in the District Central Banjarmasin as many as 80 businesses or by 67.80 percent of all accommodation in Banjarmasin Municipality.

7.3. Sport

Sport is one of the activities to keep them healthy for the body always fit. In 2018, there were 34 registered sports club in the Department of Youth and Sports of Banjarmasin which consists of various kinds of sports. Number of sport clubs almost evenly spread across the District in Banjarmasin Municipality. In addition, in order that sporting activities can be carried out smoothly, must be equipped with facilities and infrastructure of his workout. In the year of 2018, the number of sports hall built already reached 96 unit spreading evenly in all the district.

7.1. PARIWISATA/*TOURISM*

Tabel 7.1.1. Jumlah Rumah Makan/Restoran di Kota Banjarmasin, 2015-2018
Table 7.1.1. *Number of Restaurats In Banjarmasin Municipality, 2015-2018*

| Kecamatan/ <i>District</i> | 2015 | 2016 | 2017 | 2018 |
|-------------------------------|------|------|------|------|
| (1) | (2) | (3) | (4) | (5) |
| Kota Banjarmasin | - | 122 | 140 | 168 |

Sumber: Dinas Kebudayaan dan Pariwisata Kota Banjarmasin

Sources: *Department Culture and Tourism of Banjarmasin Municipality*

<https://banjarmasinkota.bps.go.id>

TOURISM AND HOTEL

Tabel 7.1.2. Jumlah Wisata Religi, Wisata Kuliner, dan Tempat Santai di Kota Banjarmasin Menurut Kecamatan, 2018
Table *Number of Religious Tourism, Culinary Tourism, and Leisure Place in Banjarmasin Municipality by District, 2018*

| Kecamatan/ District | Wisata Religi/ Religious Tourism | Wisata Kuliner/ Culinary Tourism | Tempat Santai/ Leisure Place |
|--------------------------------|---|---|---|
| (1) | (2) | (3) | (4) |
| Banjarmasin Selatan | 1 | 1 | - |
| Banjarmasin Timur | 1 | 2 | 1 |
| Banjarmasin Barat | 1 | 1 | - |
| Banjarmasin Tengah | 2 | 2 | 9 |
| Banjarmasin Utara | 3 | 2 | - |
| Kota Banjarmasin | 8 | 8 | 10 |

Sumber: Dinas Kebudayaan dan Pariwisata Kota Banjarmasin

Sources: Department Culture and Tourism of Banjarmasin Municipality

Tabel 7.1.3. Obyek Wisata di Kota Banjarmasin dirinci menurut Kecamatan, 2018
Table 7.1.3. Tour Object in Banjarmasin Municipality by District, 2018

| Kecamatan/ District (1) | Obyek Wisata/ Tourism Object (2) |
|-------------------------------|---|
| Banjarmasin Selatan | - Dok Kapal - Rumah Makan wan Resto - Rumah Makan Sederhana |
| Banjarmasin Timur | - Makam Al-Amah Muhammad Amin - Rumah Makan Tambak Yuda - Rumah Makan Pondok Bambu - Pura Agung Jagat Natha - Sreen House - Soto Abang Amat - Rumah Makan Asian - Soto Bawah Jembatan |
| Banjarmasin Barat | - Makam Habib Basirih - Rumah Makan Cucu Nini - Makam Habib Al-Habsy - Pelabuhan Trisakti - Soto Rina Kuin |
| Banjarmasin Tengah | - Duta Mall - Masjid Raya Sabilal Muhtadin - Rumah Makan Idah - Rumah Makan Cendrawasih - Klenteng Soetji Nurani - Sentra Antasari - Siring Sungai Martapura - Kampung Sasirangan Seberang Masjid - Lontong Orari - Rumah Makan Kaganangan - Warung Mila Hadi - Rumah Makan Rudi Hermanto - Pondok Bahari - Pasar Terapung Siring Sungai Martapura - Kampung Ketupat - Gedung Menara Pandang - Siring Sudirman - Siring Pierre Tandean - Balai kota Banjarmasin - Wisata Kuliner Jl Pos - Taher Square - Maskot Bekantan Banjarmasin - Rumah Makan Sambal Acan Raja Banjar - Gereja Katedral - Tempat Ibadat Tri Dharma Karta Raharja Po An Kiong |

Lanjutan Tabel/Continued Table 7.1.3

| Kecamatan <i>District</i> | Obyek Wisata <i>Tourism Object</i> |
|-------------------------------------|---|
| (1) | (2) |
| Banjarmasin Utara | <ul style="list-style-type: none"> - Pasar Terapung - Pembuatan Kapal - Pembuatan Tajau - Pembuatan Tanggui - Makam Sultan Suriansyah - Mesjid Sultan Suriansyah - Mahligai Al-Quran - Taman Agro Wisata - Soto Yana Yani - Museum Wasaka - Makam Tumenggung Ronggo Abdurrahman Surya Kesuma - Rumah Makan Sari Patin - Rumah Makan Pondok Patin - Makam Surgi Mufti (K.H. Jamaluddin) - Makam Pahlawan Nasional Pangeran Antasari - Kebun Binatang Sungai Jingah |

Sumber: Dinas Kebudayaan dan Pariwisata Kota Banjarmasin

Sources: Department Culture and Tourism of Banjarmasin Municipality

Tabel 7.1.4. Direktori Pengrajin Sasirangan di Kota Banjarmasin, 2018
Table 7.1.4. Directory of Craftsmen Sasirangan in Banjarmasin Municipality, 2018

| No. | Nama Usaha/ Business Name | Nama Pemilik/ Owner Name | Alamat Usaha/ Business Address | Jumlah Tenaga Kerja/ Employee |
|-----|------------------------------|-----------------------------|---|--|
| (1) | (2) | (3) | (4) | (5) |
| 1 | Irma Sasirangan | Hj Lailani Latifah | Jl Seberang Masjid Gg. I RT 5 No 2 Telp (0511) 3251482 / 08125066290 | 10 |
| 2 | Amay Sasirangan | Hj. Siti Maimunah | Jl Seberang Masjid RT 5 No 42 Telp (0511) 3251053 | 6 |
| 3 | Unique Sasirangan | Nurdiansyah | Jl. Komp. Kesehatan Blok A No.09 RT.01 Telp 0822507328535 | - |
| 4 | Azza Sasirangan | Susmono | Jl Seberang Masjid Gg II RT 5 No 1 Telp 08971138472 | 2 |
| 5 | Lina Sasirangan | Rusmalina | Jl Seberang Masjid Gg II RT 5 No 1 Telp 081348231197 | 4 |
| 6 | Nia Sasirangan | Siti Maimunah Sehan | Jl Seberang Masjid RT 3 No 72 Telp 085348733329 | 2 |
| 7 | Siska Sasirangan | Siti Salmah | Jl Seberang Masjid Gg II RT 5 No 16 Telp 081251570004 | 4 |
| 8 | Rose Sasirangan | Farida S | Jl Seberang Masjid RT 6 No 6 (Kampung Sasirangan) Telp.085251987899 | 2 |
| 9 | Alya Sasirangan | Anas Abdillah | Jl Sei Jingah RT 6 Banjarmasin Telp.082357752646/08135 0045799 | 20 |
| 10 | Katuju Sasirangan | Masnita/Riza | Jl Seberang Masjid Kampung Sasirangan RT.6 No.3 Banjarmasin Telp.082153015036/08215 5942124 | 2 |
| 11 | Kayuh Baimbai Sasirangan | Hj. Evawani Rosita | Jl Pahlawan RT 7 No 67 Telp 081251040540 | 6 |
| 12 | Benny Sasirangan | Benny Nurdiansyah | Jl Cengkeh Rt 34 No 79 Gatot Subroto Telp 085211999519 | 7 |

Lanjutan Tabel/*Continued Table 7.1.4.*

| No. | Nama Usaha/ <i>Business Name</i> | Nama Pemilik/ <i>Owner Name</i> | Alamat Usaha/ <i>Business Adress</i> | Jumlah Tenaga Kerja/ <i>Employee</i> |
|-----|-------------------------------------|------------------------------------|--|---|
| (1) | (2) | (3) | (4) | (5) |
| 13 | Firdaus Sasirangan | Hj Syamsiah / Anang | Jl A Yani Komp Bulan Mas Rt 29 No 59 Telp 085249793700 | 3 |
| 14 | Rubiah Sasirangan | Hj. Hajrah | Jl Artaloka No.14 Telp.(0511)3250113 | 2 |
| 15 | Nisa Sasirangan | Khairunisa | Jl Bumi Mas Raya Km 4,5 Komp.Handayani 2 Banjarmasin Telp.081212948390 | 2 |
| 16 | Najma Sasirangan | Baihaqi Taufik | Jl A Yani Km.4,5 Komp.Bina Brata Pertokoan Posko Polda Banjarmasin Telp.0852 5113 4334 | 3 |
| 17 | Azira Sasirangan | A Mahyupi | Jl Sei Jingah Banjarmasin Telp.085387471322 | 2 |
| 18 | Yaya Sasirangan | Siti Aspia | Jl Seberang Masjid Kampung Sasirangan Banjarmasin Telp 089691652118 | 4 |
| 19 | Putri Sasirangan | Soesilo Niti Oetomo | Komp. LLASDP I No 82 Banjarmasin Telp (0511) 3362077/08125006299 | 4 |
| 20 | Ferry Sasirangan | Yunianto | Komp.DPR RT 26 No 7 Telp (0511) 4413480 | 3 |
| 21 | Pardhi Sasirangan | Supardhi | Jl Bandarmasin RT 26 No 37 Banjarmasin Telp (0511) 3354614/085249809610 | 3 |
| 22 | Yono Sasirangan | M Syaifullah alias Anang | Jl Bandarmasin RT 26 No 7 Banjarmasin Telp (0511) 4413336 | 3 |
| 23 | Kasturi Sasirangan | Achmad Badaruddin | Jl Pramuka Komp.Semada Rt 20 No.38A Banjarmasin Telp 081257232010 | 3 |
| 24 | Alia Sasirangan | Darkutni | Jl Sei Jingah RT 6 No 83 Telp (0511) 7600170 | 2 |
| 25 | Zahra Sasirangan | Suriadi/Anang | Jl Sei Jingah RT 6 No 76 Banjarmasin Telp 085345233594 | 12 |

Lanjutan Tabel/*Continued Table 7.1.4.*

| No. | Nama Usaha/ <i>Business Name</i> | Nama Pemilik/ <i>Owner Name</i> | Alamat Usaha/ <i>Business Adress</i> | Jumlah Tenaga Kerja/ <i>Employee</i> |
|-----|-------------------------------------|------------------------------------|---|---|
| (1) | (2) | (3) | (4) | (5) |
| 26 | Iyan Sasirangan | Sarkian Noor | Jl Belitung Darat Gg Emas Urai Rt 30 No 20 Telp 081348954426 | 3 |
| 27 | Adi Sasirangan | Suryadi, S.Sos | Jl Pengembangan Telp 085248590001 | 4 |
| 28 | Hikmah Sasirangan | Sulastri | Jl Tembus Mantuil Sei Skip RT 30 No 48 Telp (0511)3270548 | 2 |
| 29 | Singgasana Sasirangan | M Zulfikri G / Heri | Jl Tembus Mantuil Komp rajawali II Blok I D No 7 RT 13 RW 1 Telp (0511) 62535645 | 2 |
| 30 | Sinar Fajar Sasirangan | Adi Santoso | Bina Karya Gang Damai RT.62 RW.04 No.100 Telp 085249979218 | 5 |
| 31 | A2S Sasirangan | Andi Andrian | Jl. A. Yani km 5,8 Karya Mufakat III RT.27 No.06 Telp 085245530425 | - |
| 32 | Assalam Sasirangan | M Redho/Ibnu Katsier | Komplek Mulawarman Gg SMKK No 57 Telp 081348377881 | 2 |
| 33 | Al Yadi Sasirangan | Ramli | Jl Rantauan Timur I RT 22 Kelayan Barat Telp 085249517766 | 10 |
| 34 | Hamsinah Sasirangan | Hamsinah | Jl Kelayan A II Antasan Segara Gg Sawo RT.23 RW.02 No 118 Telp 081351397193 | 1 |
| 35 | Dinar Sasirangan | Hj Mahziah | Jl Rajawali No 28 RT 06 Banjarmasin Telp 08125027286 | 5 |
| 36 | Mahligai Sasirangan | Siti Najiah | Jl Mahligai Komp Mahligai Permai II RT 28 No 3C Telp 085100391345 | 2 |
| 37 | Nida Sasirangan | Hairatu/Asbullah | Jl Sei Jingah RT.17 No.28 Banjarmasin 082148802020 | 7 |

Lanjutan Tabel/Continued Table 7.1.4.

| No. | Nama Usaha/ Business Name | Nama Pemilik/ Owner Name | Alamat Usaha/ Business Adress | Jumlah Tenaga Kerja/ Employee |
|------------|--------------------------------------|-------------------------------------|--|--|
| (1) | (2) | (3) | (4) | (5) |
| 38 | My Sasirangan | Nurul Hikmah | Komp.Andai Jaya Persada Blok F/71 RT.35 Banjarmasin Telp 085249669808 | 2 |
| 39 | Àman Sasirangan | Abdurrahman | Jl Padat Karya Blok Batu Virus RT.46 No.32 Banjarmasin Telp 081912061977/081250007 391 | 10 |
| 40 | Barokah Sasirangan | Hj. Naimah Kapandi | Jl. Sei Andai Banjarmasin Telp.085250183839 | - |
| 41 | Am_Sasirangan | Majidurrahman | Jl Tunas Baru Gg Taqwa RT.65 RW.05 No.25 Banjarmasin Telp.087780392704 | 2 |
| 42 | Gya Sasirangan | Ginna Yuniarty Almira | Jl Kelayan B Gg Darma RT 18 RW 02 No.8 Banjarmasin Telp.085346185678 | 1 |
| 43 | Antiquo Fashion Sasirangan Series | Aina Fahrunnisa | Komp.Herlina Blok F No.173 RT 43 Kayutangi Banjarmasin Telp.085346185678 | 1 |
| 44 | Dediek Sasirangan | Dediek Setiawan | Jl Intan Gg Sukses RT 40 RW 03 No.01 Banjarmasin Telp 08999990004 | 1 |
| 45 | Hida Sasirangan | Hidayati Rahimah | Jl HKS N Komp. Dasamaya 1 No.62 RT 17 Banjarmasin Telp.089691597547 | 1 |
| 46 | Alika Sasirangan | Mauliany Savitri (Yayu) | Jl Rantauan Darat No.12 RT 17 Banjarmasin Telp.081258245167 | 2 |
| 47 | Kantan Sasirangan | Sandi Agustinus | Jl Sultan Adam Komp. Kadar Permai VI No.98 RT 16 Banjarmasin Telp.082149090072 | 1 |
| 48 | Wati Sasirangan | Nurmawati | Jl. Keramat Gg. Pandan Sari Telp.082159603071 | - |

Lanjutan Tabel/*Continued Table 7.1.4.*

| No. | Nama Usaha/ <i>Business Name</i> | Nama Pemilik/ <i>Owner Name</i> | Alamat Usaha/ <i>Business Adress</i> | Jumlah Tenaga Kerja/ <i>Employee</i> |
|-----|-------------------------------------|------------------------------------|---|---|
| (1) | (2) | (3) | (4) | (5) |
| 49 | Fitria Sasirangan | Fitria | Jl. Sungai Andai Komplek Herlina Telp.081549390669 | - |
| 50 | Putri Sasirangan | Siti Saimah | Bina Karya RT.63 No.101 Telp.081348635938 | - |
| 51 | Fendi Sasirangan | Mahrianti | Bina Karya RT.68 No.12 Telp.085332174244 | - |
| 52 | Gunarti Sasirangan | Rusdana | Bina Karya Gg. Damai RT.62 RW.04 No.35 Telp.082250133525/08215 3277671 | - |
| 53 | Aliya Sasirangan | Rahimah | Bina Karya RT.68 RW.04 No.24 Telp.085349822656 | - |
| 54 | Murniah Sasirangan | Murniah | Bina Karya RT.68 No.67 Telp.085245305688 | - |
| 55 | Fatur Sasirangan | Marwiyah | Bina Karya Gg. Damai RT.62 RW.04 No.8 Telp. 085251675241 | - |
| 56 | M. Ridho Sasirangan | Rusnawati | Jl. PHM Noor Gg. Damai RT.62 RW.04 No.104Telp 085249979218 | - |
| 57 | Ori Sasirangan | Wim Ansyori Hanim | Jl. AES Nasution RT.15 No.4 Telp.082151294949 | - |
| 58 | Mulyadi Sasirangan | Mulyadi | Jl. K.S. Tubun Telp.085249517766 | - |
| 59 | Galuh Putri Sasirangan | Eka Putri Agustina | Jl. HKS No.3 Telp.085754833703 | - |
| 60 | Aliya Sasirangan | Fitriani | Jl. Seberang Mesjid RT.05 Telp.085389947441/08125 8085586 | - |
| 61 | Mama Firman Sasirangan | Raudatul Jannah | Jl. Seberang Mesjid RT.05 Telp.085350471787 | - |
| 62 | Sasirangan Bako | Bako/Linda | Jl. Sungai Andai Blok Kruing No.46 RT.64 Telp.085248088400 | - |

Lanjutan Tabel/Continued Table 7.1.4.

| No. | Nama Usaha/ Business Name | Nama Pemilik/ Owner Name | Alamat Usaha/ Business Adress | Jumlah Tenaga Kerja/ Employee |
|------------|--------------------------------------|-------------------------------------|---|--|
| (1) | (2) | (3) | (4) | (5) |
| 63 | Lia Sasirangan | Dian Lia | Jl. Veteran Telp.0895366611626/ 08115005716 | - |
| 64 | Bayam Raja Sasirangan | Yuyun Yuniarti | Jl. Soetoyo S Komplek Garuda No.18 RT.26 Telp.081347629394 | - |
| 65 | My Sasirangan | Indra Hermawan | Jl. Teluk Tiram Darat Antasan Raden No.23 RT.24 RW.02 Telp.082251513939 | - |
| 66 | Kasasiur Banjar Sasirangan | Ahmad Hilman Jamil | Jl. Perumnas Kayutangi Blok 1 Cemara Raya Komplek Akasia 2 No.3 RT.37 Telp.08242706414 | - |

Sumber: Dinas Perdagangan dan Perindustrian Kota Banjarmasin

Sources: Department Trade and Manufacture of Banjarmasin Municipality

Tabel 7.1.5. Jumlah Pemberian dan Perpanjangan Dokumen Imigrasi di Provinsi Kalimantan Selatan, 2018
Number of Administration and Extension of the Document Immigration in Kalimantan Selatan Province, 2018

| Bulan/Month | SPRI 48 Hal | SPRI 24 Hal | KITAS | KITAP |
|---------------------|---------------|-------------|------------|-----------|
| (1) | (2) | (3) | (4) | (5) |
| Januari/January | 4 131 | 7 | 15 | - |
| Februari/February | 2 556 | 5 | 15 | 1 |
| M a r e t/M a r c h | 4 370 | 15 | 30 | 1 |
| A p r i l/A p r i l | 2 876 | 26 | 24 | 1 |
| M e i/M a y | 1 539 | 34 | 35 | 1 |
| J u n i/J u n e | 824 | 37 | 23 | 1 |
| J u l i/J u l y | 2 097 | 54 | 44 | 3 |
| Agustus/August | 2 402 | 31 | 46 | 1 |
| September/September | 2 629 | 15 | 54 | 1 |
| Oktober/October | 2 598 | 29 | 44 | 1 |
| November/November | 2 711 | 43 | 31 | 1 |
| Desember/December | 2 538 | 32 | 15 | 3 |
| Jumlah/Total | 31 271 | 328 | 376 | 15 |

Keterangan :

- SPRI 48 Hal : Pemberian Paspor RI 48 hal / *Granting Indonesian Passport 48 Pages*
- SPRI 24 Hal : Pemberian Paspor RI 24 hal / *Granting Indonesian Passport 24 Pages*
- KITAS : Pemberian Kartu Izin Tinggal Terbatas / *Granting Limited Stay Permit Card*
- KITAP : Pemberian Kartu Izin Tinggal Menetap / *Granting Temporary Residence Permit Residential*

Sumber: Kantor Imigrasi Banjarmasin

Sources: *Imigration Office of Banjarmasin*

7.2. HOTEL/HOTEL

Tabel 7.2.1. Direktori Hotel Berbintang di Kota Banjarmasin, 2018
Table Directory of Classified Hotel in Banjarmasin Municipality, 2018

| Kecamatan/ District | Nama Hotel/ Hotel's Name | Alamat/Address |
|------------------------|-----------------------------|--|
| (1) | (2) | (3) |
| Banjarmasin Selatan | - Rattan Inn Hotel | Jl.Jend. A Yani Km 5,7 (0511)3367799 |
| | - Kharisma Hotel | Jl.KS.Tubun No.36-38 Telp.(0511) 3270988 |
| | - Royal Jelita Hotel | Jl. Jend A Yani Km 4,5 No 2 (0511) 3262211 |
| Banjarmasin Timur | - Blue Atlantic Int. Hotel | Jl. Pangeran Antaasari No.18 (0511)3271889-3273108 Fax(0511) 3272909 |
| | - Banjarmasin Int. Hotel | Jl.Jend.A.Yani Km 4,500 Telp.(0511)3251008 |
| | - G-Sign Hotel | Jl.A. Yani Km 4,500 No 448 (0511) 3267695 |
| | - Save Hotel | Jl. Pramuka KM 6, Sungai Lulut (0511) 3276611 |
| | - Sembilan Sembilan Hotel | Jl. A. Yani KM 3,5 (0511) 3263691 |
| | - Best Western Kindai Hotel | Jl. A. Yani KM 4,5 |
| Banjarmasin Barat | - Citra Raya Hotel | Jl.RE. Martadinata No.6 (0511) 3352983 |
| | - Queen City Hotel | Jl. Yos Sudarso No.6 (0511) 3351501 |
| | - Palm Hotel | Jl.S.Parman No.189 (0511) 3353427 |
| Banjarmasin Tengah | - Swiss Bell Borneo Hotel | Jl. Pangeran Antasari No.86A (0511) 3271111 |
| | - Regen Hotel | Jl. Kol. Sugiono N0.34-38 (0511)3250456 |
| | - Roditha Hotel | Jl. Pangeran Antasari Pasar Pagi No.41 (0511) 3362345 |
| | - Victoria Hotel | Jl.Lambung Mangkurat No.48 (0511) 336011 |
| | - Aquarius Hotel | Jl.Lambung Mangkurat Kav. 1-3 No.32 Telp.(0511)3362525 |
| | - Sampaga Hotel | Jl. Mayjend Soetoyo S No 128 (0511) 3352753 |

Lanjutan Tabel/*Continued Table 7.2.1.*

| Kecamatan/ District | Nama Hotel/ Hotel's Name | Alamat/Address |
|--------------------------------|-------------------------------------|--|
| (1) | (2) | (3) |
| Banjarmasin Tengah | - Grand Mentari Hotel | Jl. Lambung Mangkurat No 32 Telp (0511) 4368944 |
| | - Aria Barito Hotel | Jl. Haryono MT No 16 Telp (0511) 3365001 |
| | - Jelita Hotel | Jl.Jend.A.yani Km 2,5 No.44-46 Telp.(0511)3251122 |
| | - Golden Tulip Galaxy Hotel | Jl. A. Yani Km 2,5 No 44-46A Telp (0511) 3277777 |
| | - Summer Bed n Breakfast | Jl. Veteran No 3 Telp.(0511) 3277007 |
| | - Fave Hotel A. Yani | Jl. Ahmad Yani KM 2 No. 35 Telp. (0511) 6742777 |
| | - Nasa Hotel | Jl. H. Djok Mentaya No.8 Telp. (0511) 3366868 |
| | - Batung Batulis Hotel | Jl. Jend. Sudirman No.1 Telp.(0511) 3353458 |
| | - Mercure Hotel | Jl. A. Yani KM 2 No.98 Duta Mall Telp. (0511) 3268888 |
| | - Pyramid Suites Hotel | Jl. Skip Lama No 8 |
| | - POP Hotel | Jl. Djok Mentara No. 50 |
| Banjarmasin Utara | - Pesona Hotel | Jl.Brigjend H.Hasan Basri No 32 A Kayutangi Telp.(0511) 3302909 |
| | - Wisata Hotel | Jl. Brigjen H. Hasan Basri No.70 Telp. (0511) 3304744 |
| | - Familia Hotel | Jl Brigjend H. Hasan Basri Rt 37 No 26 Kayutangi Telp (0511) 3302345 |

Sumber: BPS Kota Banjarmasin

Sources: *Statistics of Banjarmasin Municipality*

TOURISM AND HOTEL

Tabel 7.2.2. Direktori Hotel Non Bintang di Kota Banjarmasin, 2018
Table 7.2.2. Directory of Non Classified Hotel in Banjarmasin Municipality, 2018

| Kecamatan/ District | Nama Hotel/ Hotel's Name | Alamat/Address |
|--------------------------------|-------------------------------------|---|
| (1) | (2) | (3) |
| Banjarmasin Selatan | - Olive Guest House Syariah | Jl. Bumi Mas Raya No. 9C Rt 11 Telp. (0511) 6800234 |
| | - Hannie House | Jl. Komp. Bunyamin Permai II No.1 Telp. (0511) 3260056 |
| Banjarmasin Timur | - Hotel Andhika | Jl.Pramuka Terminal Induk Km 6 No.74 RT.35 Telp.(0511) 3257165 |
| | - Hotel Andhika 2 | Jl.Pramuka Terminal Induk KM 6 RT 35 Telp. (0511)3257165 |
| | - Filips Homestay | Jl. Gatot Subroto Timur I No.135 |
| | - Wisma Aida | Jl. Raya Pramuka No.48 |
| | - Bee Hotel | Jl. Pramuka Samping Dealer Suzuki |
| | - One Guest House | Jl. Ahmad Yani km 5,5 |
| | - Tambangan Hotel | Jl. Ahmad Yani Km 5,8 No. 99 |
| | - Fokus Wisma | Komplek Amanda Permai |
| | - Tiara Guest House | Jl. Dharma Budi I, Pemurus Luar |
| | - Merpati Guest House | Jl. Gatot Subroto Timur 2 |
| | - Bumi Mas Guest House | Jl. Bumi Mas Raya 3 |
| - Niraz Guest House | Jl. Banjar Indah Permai | |
| Banjarmasin Barat | - Telaga Biru Hotel | Jl. Yos Sudarso |
| | - Hotel Valeria | Jl. Zafri Zam-Zam RT.48 No.50 Telp.(0511) 3366633 Fax.(0511)4366456 |
| | - Kanca Hotel | Jl Jafri Zam-Zam No 12 Telp. (0511) 4413208 |
| | - Wisma Dusmala | Jl Bandarmasih Kompleks DPR |
| Banjarmasin Tengah | - Borneo Penginapan | Jl Jafri Zam-Zam No. 7 RT 39 Komplek PWI |
| | - Losmen Murni | Jl. Kol.Sugiono No.69 Telp.(0511)3260982 |
| | - Penginapan Daun Mas | Jl. Kol.Sugiono telp.(0511)3260783 |
| | - Losmen Abadi | Jl. Jl.P.Antasari Gg.Sampurna No.7 RT.8 Telp. (0511) 3271832 |
| | - Permata Hotel | Jl. A. Yani Km 1 No 186 Telp. (0511) 3263318 |

Lanjutan Tabel/*Continued Table 7.2.2.*

| Kecamatan/ <i>District</i> | Nama Hotel/ <i>Hotel's Name</i> | Alamat/ <i>Address</i> |
|-------------------------------|------------------------------------|--|
| (1) | (2) | (3) |
| Banjarmasin Tengah | - Losmen QQ Permata | Jl.Kol.Sugiono No.14 RT.09 Telp. (0511) 3265775 |
| | - Purimas Hotel | Jl. Pangeran Samudera No. 15 Telp.(0511) 3352051 |
| | - Sienna Inn | Jl. Sutoyo S No. 7, Antasan Besar Telp. (0511) 6740233 |
| | - Losmen Baru | Jl.Kol.Sugiono No.56 Telp.(0511) 3268700 Fax.(0511) 3274969 |
| | - SAS Hotel | Jl.Kaca Piring Besar No.2 Telp.(0511) 3353054-3353146 Fax.(0511) 3365967 |
| | - Niaga Hotel | Jl.Niaga No.14 Telp.(0511) 3352595 |
| | - Perdana Hotel | Jl.Brigjend. Katamso No.8 RT.15 Telp.(0511) 3353276 Fax.(0511) 4367988 |
| | - Gondola Inn | Jl. Lambung Mangkurat 19B |
| | - Kalimantan Hotel | Jl.Haryono MT No.106 Telp.(0511) 3354483 |
| | - Hotel Biuti | Jl.Haryono MT No.21 Telp.(0511) 3354493-3369884 |
| | - Hotel DC | Jl.Pasar Baru/Pasar Harum Manis Telp.(0511) 4369669-4369468 |
| | - Hotel Niagara | Jl.Brigjend Katamso No.11 Telp.(0511)3356355 |
| | - Hotel Chandra | Jl.Brigjend Katamso No.18-20 Telp.(0511) 3363990 Fax.(0511)3353298 |
| | - Losmen Berkat | Jl.Hasanuddin HM Telp.(0511)3353079 |
| | - Hotel Pelita | Jl. Niaga Banjarmasin |
| | - Guest House Samudera | Jl. Pangeran Samudera No.29 |
| | - Chandra Homestay | Jl. Simpang Telawang |
| | - Pelangi Indah Hotel | Jl. Mayjend Soetoyo S Telp. (0511) 4415880-4417197- 4417198 |
| | - Mess Pertamina | Jl. Ahmad Yani KM 2 |
| | - Steven Guest House | Jl. Pangeran Samudra No. 5 |
| | - Katamso Hotel | Jl. Brigdjen Katamso |
| | - Oggie Guest House | Jl. Pegadaian Komp. Ruko 1 |
| | - Hotel Sabrina | Jl.Bank Rakyat No.5 Telp.(0511) 3354721 Fax.(0511)3354442 |

Lanjutan Tabel/Continued Table 7.2.2.

| Kecamatan/ District | Nama Hotel/ Hotel's Name | Alamat/Address |
|--------------------------------|--|--|
| (1) | (2) | (3) |
| Banjarmasin Tengah | - Mira Hotel | Jl.Haryono MT No.49 Telp.(0511) 3363955, 3363956 Fax.(0511)3363751 |
| | - Mira Inn Banjarmasin | Jl.Haryono MT No.2A Telp.(0511)3365848, 3365849 Fax.(0511)3363751 |
| | - Hotel Kertak Baru | Jl.Haryono MT No.1 Telp.(0511) 3354638 |
| | - Hotel Sinar Amandit | Jl.Ujung Murung Gg.Pompa No.4 Telp.(0511) 3252566 |
| | - Mira Inn | Jl. Djok mentaya |
| | - Rajawali Indah | Jl.H.Anang Adenansi No.47 RT.05 Telp.(0511) 3358964 Fax.(0511) 4417198 |
| | - Surya Abadi Guest House | Jl. P. Samudera |
| | - Rindang Homestay | Jl. Simpang Hasanuddin HM 35 |
| | - Raya Rindang Hotel | Jl. Hasanuddin HM No.92 |
| | - Borneo Homestay | Jl. Jl. Simpang Hasuddin HM No.33 |
| | - Penginapan Swarga | Jl. Sudimampir Banjarmasin |
| | - Hotel Tokyo | Jl Kol Sugiono No 6 A Telp (0511) 3258366 |
| | - Hotel Rajawali Sama Indah | Jl.Kol.Sugiono No.53 RT.03 Telp.(0511) 3272227 Fax.(0511) 4417198 |
| | - Tedja Guest House | Jl. Pegadaian No.15-16 |
| | - Hotel Rahmat | Jl.A.Yani Km.1 No.9 Telp.(0511) 3268322 Fax.(0511) 3272935 |
| | - Hotel Mawar | Jl.A.yani Km.1 No.16 RT.21 Telp.(0511)3255968 |
| | - Hotel Kuripan | Jl.A.yani Km.1,5 No.40 RT.17 Telp.(0511)3268529 Fax.(0511)3267964 |
| | - Hotel Midoo | Jl. Aes Nasution No. 8 Gadang Telp. (0511) 3258918 |
| | - D'Paragon Guest House & Kost Eksklusif | Jl. Veteran No. 242 |
| | - Guest House GKE (Majelis Sinode) | Jl. Tarakan |

Lanjutan Tabel/*Continued Table 7.2.2.*

| Kecamatan/ <i>District</i> | Nama Hotel/ <i>Hotel's Name</i> | Alamat/ <i>Address</i> |
|-------------------------------|------------------------------------|---|
| (1) | (2) | (3) |
| Banjarmasin Tengah | - Hotel Cahaya | Jl.Kapt.Piere Tendean Telp. (0511) 3266478 |
| | - Polytron Mess | Jl. A Yani Km. 2 |
| | - Hotel Bina Subur | Jl.SKIP Lama No.6 RT.20 Telp. (0511) 4367001 |
| | - Hotel Kartika | Jl.Pulau Laut No.1 Telp. (0511)3352325 |
| | - Hotel Metro | Jl.Soetoyo S.No.26 Telp. (0511) 3352427 |
| | - Hptel Batara | Jl.Perintis Kemerdekaan No.79 RT.022 Telp. (0511) 3356879 |
| | - Kencana Guest House | Jl. Pulau Laut No.107 RT 12 |
| | - Hotel Andalas | Jl.Perintis Kemerdekaan No.10/60 RT.22 Telp. (0511) 4368608 |
| | - Hotel Tedja | Jl.Kampung Melayu Darat Telp. (0511) 3270037 |
| | - Mess Ria Abadi | Jl Haryono MT |
| | - Hotel Widuri | Jl.Kampung Melayu darat No.102 RT.10 Telp. (0511) 3256030 |
| | - Penginapan Melayu | Jl. Kampung Melayu Darat |
| | - DWD Hotel Syariah | Jl. Kinibalu No. 20 RT 57 |
| | - Home Stay Tedja | Jl. Sudimampir 2 |
| Banjarmasin Utara | - JHDT Edotel | Jl.Brigjen H.Hasan Basri No.7 Telp. (0511) 3306238 |
| | - Hotel Ersha | Jl.Brigjen H.Hasan Basri Telp. (0511) 7410616 |
| | - Kayu Tangi Wisma | Jl. Brigjen H. Hasan Basri No.8 RT 002 |
| | - Olive Guest House | Kompleks Perumahan Kayu Tangi |

Sumber: BPS Kota Banjarmasin

Sources: *Statistics of Banjarmasin Municipality*

TOURISM AND HOTEL

Tabel 7.2.3. **Banyaknya Akomodasi Dirinci Menurut Kecamatan Dan Klasifikasi Hotel di Kota Banjarmasin, 2018**
Number of Accomodations described by Regency and Hotel Classifications in Banjarmasin Municipality, 2018

| Kecamatan/District | Hotel Bintang/ Classified Hotel | Hotel Non Bintang (Melati dan Lainnya)/ Non Classified Hotel | Jumlah Akomodasi/ Number of Accommodations |
|-------------------------|------------------------------------|--|--|
| (1) | (2) | (3) | (4) |
| Banjarmasin Selatan | 3 | 2 | 5 |
| Banjarmasin Timur | 6 | 12 | 18 |
| Banjarmasin Barat | 3 | 5 | 8 |
| Banjarmasin Tengah | 17 | 63 | 80 |
| Banjarmasin Utara | 3 | 4 | 7 |
| Kota Banjarmasin | 32 | 86 | 118 |

Sumber: BPS Kota Banjarmasin

Sources: Statistics of Banjarmasin Municipality

Tabel 7.2.4. Tingkat Penghunian Kamar Dirinci menurut Bulan dan Klasifikasi Hotel Berbintang di Kota Banjarmasin, 2018
Table *Room Occupancy Rate described by Months and Hotel Classification in Banjarmasin Municipality, 2018*

| Bulan Month | Klasifikasi Hotel Berbintang / Classified Hotel Classification | | | | | Semua Bintang |
|-------------------|---|--------------|--------------|--------------|-----------|------------------|
| | Bintang 1 | Bintang 2 | Bintang 3 | Bintang 4 | Bintang 5 | |
| (1) | (2) | (3) | (4) | (5) | (6) | (7) |
| 01. Januari | 27,05 | 37,61 | 54,14 | 34,60 | - | 45,51 |
| 02. Februari | 27,81 | 46,10 | 66,19 | 46,30 | - | 56,35 |
| 03. Maret | 44,36 | 46,02 | 72,77 | 47,28 | - | 55,09 |
| 04. April | 44,13 | 41,06 | 71,42 | 51,27 | - | 56,49 |
| 05. Mei | 54,07 | 39,78 | 57,04 | 40,32 | - | 47,82 |
| 06. Juni | 38,07 | 37,03 | 40,31 | 37,83 | - | 38,52 |
| 07. Juli | 60,70 | 44,53 | 46,21 | 57,84 | - | 51,93 |
| 08. Agustus | 61,93 | 42,38 | 74,63 | 57,26 | - | 60,39 |
| 09. September | 51,80 | 55,8 | 71,37 | 56,75 | - | 60,73 |
| 10. Oktober | 35,14 | 42,81 | 44,42 | 72,73 | - | 53,92 |
| 11. November | 61,65 | 60,43 | 64,47 | 76,39 | - | 71,73 |
| 12. Desember | 41,92 | 47,08 | 59,19 | 65,15 | - | 57,75 |
| Tahun 2018 | 45,62 | 44,90 | 59,59 | 54,86 | - | 54,62 |

Sumber : BPS Kota Banjarmasin

Sources: Statistics of Banjarmasin Municipality

Tingkat Penghunian kamar adalah persentase banyaknya malam kamar yang terjual dibagi dengan banyaknya malam kamar yang tersedia.

Room Occupancy Rate is the number of room night occupied divided by room night available, multiplied by 100%

TOURISM AND HOTEL

Tabel 7.2.5. Tingkat Pemakaian Tempat Tidur Dirinci menurut Bulan dan Klasifikasi Hotel Berbintang di Kota Banjarmasin, 2018
Table *Bed Occupancy Rate described by Months and Hotel Classification in Banjarmasin Municipality, 2018*

| Bulan Month | Klasifikasi Hotel Berbintang / Classified Hotel Classification | | | | | Semua Bintang |
|-------------------|---|--------------|--------------|--------------|-----------|------------------|
| | Bintang 1 | Bintang 2 | Bintang 3 | Bintang 4 | Bintang 5 | |
| (1) | (2) | (3) | (4) | (5) | (6) | (7) |
| 01. Januari | 33,41 | 37,14 | 53,41 | 35,80 | - | 46,36 |
| 02. Februari | 39,72 | 60,00 | 72,28 | 46,80 | - | 62,67 |
| 03. Maret | 63,56 | 46,47 | 76,20 | 52,36 | - | 61,01 |
| 04. April | 63,47 | 43,99 | 71,60 | 66,01 | - | 65,46 |
| 05. Mei | 78,84 | 42,95 | 55,87 | 45,39 | - | 52,09 |
| 06. Juni | 53,59 | 41,17 | 46,14 | 42,58 | - | 44,43 |
| 07. Juli | 88,21 | 52,73 | 52,28 | 67,69 | - | 61,51 |
| 08. Agustus | 88,59 | 49,34 | 78,54 | 60,57 | - | 67,27 |
| 09. September | 77,65 | 59,51 | 79,00 | 54,92 | - | 66,46 |
| 10. Oktober | 50,38 | 51,98 | 47,27 | 82,37 | - | 61,52 |
| 11. November | 75,46 | 75,67 | 74,43 | 81,91 | - | 79,19 |
| 12. Desember | 66,84 | 56,96 | 68,58 | 71,62 | - | 68,15 |
| Tahun 2018 | 64,75 | 51,19 | 63,21 | 59,96 | - | 60,71 |

Sumber : BPS Kota Banjarmasin

Sources: Statistics of Banjarmasin Municipality

Tingkat Pemakaian Tempat Tidur adalah persentase banyaknya malam tempat tidur yang terpakai dibagi dengan banyaknya malam tempat tidur yang tersedia.

Bed Occupancy Rate is the number of bed night used divided by bed night available, multiplied by 100%

Tabel 7.2.6. Banyaknya Tamu Mancanegara yang Datang di Hotel Berbintang dirinci Menurut Bulan di Kota Banjarmasin, 2018
Number of Foreign Guests in Classified Hotel, described by Months in Banjarmasin, 2018

| Bulan Month | Klasifikasi Hotel Berbintang / Classified Hotel Classification | | | | | Semua Bintang |
|-------------------|---|------------|------------|--------------|-----------|------------------|
| | Bintang 1 | Bintang 2 | Bintang 3 | Bintang 4 | Bintang 5 | |
| (1) | (2) | (3) | (4) | (5) | (6) | (7) |
| 01. Januari | 0 | 29 | 53 | 227 | - | 309 |
| 02. Februari | 3 | 43 | 32 | 182 | - | 260 |
| 03. Maret | 0 | 14 | 41 | 189 | - | 244 |
| 04. April | 2 | 91 | 51 | 203 | - | 347 |
| 05. Mei | 0 | 35 | 35 | 253 | - | 323 |
| 06. Juni | 0 | 18 | 47 | 153 | - | 218 |
| 07. Juli | 0 | 26 | 69 | 331 | - | 426 |
| 08. Agustus | 0 | 24 | 118 | 265 | - | 407 |
| 09. September | 0 | 27 | 22 | 146 | - | 195 |
| 10. Oktober | 0 | 35 | 19 | 281 | - | 335 |
| 11. November | 0 | 23 | 27 | 226 | - | 276 |
| 12. Desember | 1 | 11 | 35 | 183 | - | 230 |
| Tahun 2018 | 6 | 376 | 549 | 2 639 | - | 3 570 |

Sumber : BPS Kota Banjarmasin

Sources: Statistics of Banjarmasin Municipality

TOURISM AND HOTEL

Tabel 7.2.7. Banyaknya Tamu Nusantara yang Datang di Hotel Berbintang dirinci Menurut Bulan di Kota Banjarmasin, 2018
Number of Domestic Guests in Classified Hotel, described by Months in Banjarmasin, 2018

| Bulan Month | Klasifikasi Hotel Berbintang / Classified Hotel Classification | | | | | Semua Bintang |
|-------------------|---|---------------|----------------|----------------|-----------|------------------|
| | Bintang 1 | Bintang 2 | Bintang 3 | Bintang 4 | Bintang 5 | |
| (1) | (2) | (3) | (4) | (5) | (6) | (7) |
| 01. Januari | 3 315 | 4 998 | 15 544 | 9 380 | - | 33 237 |
| 02. Februari | 3 284 | 4 999 | 17 817 | 11 009 | - | 37 109 |
| 03. Maret | 4 971 | 5 590 | 12 138 | 13 008 | - | 35 707 |
| 04. April | 5 251 | 5 462 | 12 442 | 18 653 | - | 41 808 |
| 05. Mei | 4 772 | 5 350 | 12 306 | 12 768 | - | 35 196 |
| 06. Juni | 4 071 | 5 397 | 8 934 | 12 221 | - | 30 623 |
| 07. Juli | 5 265 | 5 611 | 11 635 | 12 457 | - | 34 968 |
| 08. Agustus | 6 395 | 5 536 | 8 878 | 12 682 | - | 33 491 |
| 09. September | 5 659 | 5 469 | 9 145 | 10 290 | - | 30 563 |
| 10. Oktober | 5 846 | 6 426 | 10 646 | 18 898 | - | 41 816 |
| 11. November | 5 444 | 6 110 | 10 307 | 16 326 | - | 38 187 |
| 12. Desember | 5 010 | 5 957 | 9 427 | 14 904 | - | 35 298 |
| Tahun 2018 | 59 283 | 66 905 | 139 219 | 162 596 | - | 428 003 |

Sumber : BPS Kota Banjarmasin

Sources: Statistics of Banjarmasin Municipality

7.3. OLAH RAGA/*SPORT*

Tabel 7.3.1. Jumlah Klub Olahraga, Gedung Olahraga, Organisasi Kepemudaan dan Organisasi Olahraga Menurut Kecamatan, 2018
Table *Number of Sports Clubs, Sports Building, Youth and Sports Organization by District, 2018*

| Kecamatan/ <i>District</i> | Klub Olahraga/ <i>Sports Clubs</i> | Gedung Olahraga/ <i>Sports Buildings</i> | Organisasi Olahraga/ <i>Sports Organization</i> |
|-------------------------------|--|--|---|
| (1) | (2) | (3) | (5) |
| Banjarmasin Selatan | 9 | 16 | 6 |
| Banjarmasin Timur | 4 | 16 | 4 |
| Banjarmasin Barat | 9 | 23 | 6 |
| Banjarmasin Tengah | 9 | 37 | 9 |
| Banjarmasin Utara | 3 | 4 | 3 |
| Kota Banjarmasin | 34 | 96 | 28 |


Sumber: Dinas Kepemudaan dan Olahraga Kota Banjarmasin

Sources: Department of Youth and Sports of Banjarmasin Municipality

Tabel 7.3.2. Jumlah Klub Olahraga Menurut Jenis Olahraga dan Kecamatan, 2018
Table 7.3.2. *Number of Sports Clubs by Kind of Sports and District, 2018*

| Jenis Olahraga/ Kind of Sports | Bjm Selatan | Bjm Timur | Bjm Barat | Bjm Tengah | Bjm Utara |
|-----------------------------------|----------------|--------------|--------------|---------------|--------------|
| (1) | (2) | (3) | (4) | (5) | (6) |
| Sepak Bola | 1 | - | - | 2 | 2 |
| Bulu Tangkis | 8 | 7 | 5 | 9 | 5 |
| Tenis Meja | - | 1 | - | - | - |
| Bola Voli | 1 | 1 | 2 | 3 | 1 |
| Bola Basket | - | - | - | 4 | - |
| Tenis Lapangan | 2 | 4 | - | 6 | - |
| Kota Banjarmasin | 12 | 13 | 7 | 24 | 8 |

Sumber: Dinas Kepemudaan dan Olahraga Kota Banjarmasin
 Sources: Department of Youth and Sports of Banjarmasin Municipality



PDRB atas harga berlaku 2018
30,385 triliyun rupiah



PDRB atas harga konstan
21,068 triliyun rupiah

PENJELASAN TEKNIS

TECHNICAL NOTES

1. Penghitungan statistik neraca nasional mengikuti buku petunjuk yang diterbitkan oleh Perserikatan Bangsa Bangsa (PBB) dikenal sebagai Sistem Neraca Nasional (SNN). SNN adalah rekomendasi internasional tentang bagaimana menyusun ukuran aktivitas ekonomi yang sesuai dengan standar neraca baku yang didasarkan pada prinsip-prinsip ekonomi. Rekomendasi yang dimaksud dinyatakan dalam sekumpulan konsep, definisi, klasifikasi, dan aturan neraca yang disepakati secara internasional dalam mengukur indikator tertentu seperti Produk Domestik Bruto (PDB). Salah satu bentuk adaptasi pencatatan statistik nasional adalah melakukan perubahan tahun dasar PDB Indonesia dari tahun 2000 ke 2010. Perubahan tahun dasar PDB dilakukan seiring dengan mengadopsi rekomendasi PBB yang tertuang dalam Sistem Neraca Nasional 2008 (SNA 2008).

2. Produk Domestik Bruto pada tingkat nasional serta Produk Domestik Regional Bruto (PDRB) pada tingkat regional (provinsi) menggambarkan kemampuan suatu wilayah untuk menciptakan nilai tambah pada suatu waktu tertentu. Untuk menyusun PDB maupun PDRB digunakan 2 pendekatan, yaitu lapangan usaha dan pengeluaran. Keduanya menyajikan komposisi data nilai tambah dirinci menurut sumber kegiatan ekonomi

1. *The method used to estimate national accounts statistics is based on the standard guidelines formed by United Nation known as System of National Accounts (SNA). SNA is the internationally agreed standard set of recommendations on how to compile measures of economic activity in accordance with strict accounting conventions based on economic principles. The recommendations are expressed in term of a set of concepts, definitions, classifications and accounting rules that comprise the internationally agreed standard for measuring indicators such as Gross Domestic Product (GDP). One of the improvement in the national statistical system is to rebase GDP form base year 2000 to 2010 in order to capture current economic condition. It is in line with the United Nations (UN) recommendation on 2008 SNA.*

2. *The basic measure of the value added arising from economic activity is known as Gross Domestic Product at the national level and Gross Regional Domestic Product (GRDP) at the regional level (provinces/regencies/municipalities). To compile these statistics, two approaches have been used, i.e. "production approach" and "expenditure approach". The first approach is to measure value added*

REGIONAL REVENUES

(lapangan usaha) dan menurut komponen penggunaannya. PDB maupun PDRB dari sisi lapangan usaha merupakan penjumlahan seluruh komponen nilai tambah bruto yang mampu diciptakan oleh sektor-sektor ekonomi atas berbagai aktivitas produksinya. Sedangkan dari sisi pengeluaran menjelaskan tentang penggunaan dari nilai tambah tersebut.

3. PDB menurut lapangan usaha mengalami perubahan klasifikasi dari 9 lapangan usaha menjadi 17 lapangan usaha. PDB menurut lapangan usaha dirinci menurut total nilai tambah dari seluruh sektor ekonomi yang mencakup lapangan usaha Pertanian, Kehutanan, dan Perikanan; Pertambangan dan Penggalian; Industri Pengolahan; Pengadaan Listrik dan Gas; Pengadaan Air, Pengelolaan Sampah, Limbah dan Daur Ulang; Konstruksi; Perdagangan Besar dan Eceran, Reparasi Mobil dan Sepeda Motor; Transportasi dan Pergudangan; Penyediaan Akomodasi dan Makan Minum; Informasi dan Komunikasi; Jasa Keuangan dan Asuransi; Real Estat; Jasa Perusahaan; Administrasi Pemerintahan, Pertahanan dan Jaminan Sosial Wajib; Jasa Pendidikan; Jasa Kesehatan dan Kegiatan Sosial; dan Jasa lainnya.
4. PDB menurut pengeluaran mengalami perubahan klasifikasi dimana pengeluaran konsumsi Lembaga Non Profit yang Melayani Rumah Tangga

produced by various kinds of economic activities, while the second approach is to measure final uses of the country's output. In other words, GDP/GRDP is the sum of total value added produced by all economic industries (activities) and the way of using it.

3. *GDP by industry classification changes from 9 sectors to 17 industries. GDP by industry is classified by types of economic activities such as Agriculture, Forestry and Fishing; Mining and Quarrying; Manufacturing; Electricity and Gas; Water supply, Sewerage, Waste Management and Remediation Activities; Construction; Wholesale and Retail Trade; Repair of Motor Vehicles and Motorcycles; Transportation and Storage; Accommodation and Food Service Activities; Information and Communication; Financial and Insurance Activities; Real Estate Activities; Business Activities; Public Administration; Defence and Compulsory Social Security; Education; Human Health and Social Work Activities; and Other Services Activities.*
4. *GDP by expenditure classification changes where consumption expenditure Non-profit Institutions Serving Households (NPISH) previously*

(LNPRT) yang sebelumnya termasuk bagian dari pengeluaran konsumsi rumah tangga menjadi komponen terpisah. Sehingga klasifikasi PDB menurut pengeluaran dirinci menjadi 7 komponen yaitu komponen pengeluaran konsumsi rumah tangga, pengeluaran konsumsi LNPRT, pengeluaran konsumsi pemerintah, pembentukan modal tetap bruto, perubahan inventori, ekspor barang dan jasa, dan impor barang dan jasa.

included as part of household consumption expenditure is taken out into separate component. So that, GDP by type of expenditures is classified into: household consumption expenditure, NPISH consumption expenditure, government consumption expenditure, gross fixed capital formation, changes in inventories, exports of goods and services, and imports of goods and services.

5. Pengeluaran konsumsi rumah tangga mencakup berbagai pengeluaran konsumsi akhir rumah tangga atas barang dan jasa untuk memenuhi kebutuhan individu ataupun kelompok secara langsung. Pengeluaran rumah tangga di sini mencakup makanan dan minuman selain restoran; pakaian, alas kaki dan jasa perawatannya; perumahan dan perlengkapan rumah tangga; kesehatan dan pendidikan; transportasi dan komunikasi; restoran dan hotel serta lainnya.

5. Household consumption expenditures consist of expenditures incurred by households, which are used for both individual or collective needs. Household consumptions are classified into food and beverages other than restaurants; clothing, footwear, and related maintenance services; housing and household equipment; health and education; transport and communication; restaurants and hotels; and others.

6. Pengeluaran Konsumsi Pemerintah terdiri dari Pengeluaran Konsumsi Individu dan Pengeluaran Konsumsi Kolektif. Barang dan jasa individu merupakan barang dan jasa privat, dimana ciri-ciri barang privat adalah a) Scarcity, yaitu ada kelangkaan/keterbatasan dalam jumlah; b) Excludable consumption, yaitu konsumsi suatu barang dapat dibatasi hanya pada mereka yang memenuhi persyaratan tertentu

6. Government consumption expenditure consists of Individual Consumption Expenditure and Collective Consumption Expenditure. Individual goods and services are private goods and services, which the characteristics of private goods is a) Scarcity, that there is a scarcity/limited in number; b) Excludable consumption, the consumption of goods can be limited only to those who meet certain requirements (usually the price); c)

REGIONAL REVENUES

(biasanya harga); c) Rivalrous competition, yaitu konsumsi oleh satu konsumen akan mengurangi atau menghilangkan kesempatan pihak lain untuk melakukan hal serupa. Contoh barang dan jasa yang dihasilkan pemerintah dan tergolong sebagai barang dan jasa individu adalah jasa pelayanan kesehatan pemerintah di rumah sakit/puskesmas dan jasa pendidikan di sekolah/universitas negeri. Sedangkan barang dan jasa kolektif ekuivalen dengan barang publik yang memiliki ciri a) Non rivalry, yaitu penggunaan satu konsumen terhadap suatu barang tidak mengurangi kesempatan konsumen lain untuk juga mengkonsumsi barang tersebut; b) Non excludable, yaitu apabila suatu barang publik tersedia, maka tidak ada yang dapat menghalangi siapapun untuk memperoleh manfaat dari barang tersebut atau dengan kata lain setiap orang memiliki akses ke barang tersebut. Contoh barang dan jasa yang dihasilkan pemerintah dan tergolong sebagai barang dan jasa kolektif adalah jasa pertahanan yang dilakukan TNI dan keamanan yang dilakukan kepolisian.

7. Pembentukan Modal Tetap Bruto (PMTB) mencakup pengadaan, pembuatan, dan pembelian barang modal. Barang modal dimaksud adalah barang-barang yang digunakan untuk proses produksi, tahan lama atau yang mempunyai umur pemakaian lebih dari

Rivalrous competition, ie consumption by the consumer will reduce or eliminate the chance of another party to do so. Examples of goods and services produced by government and classified as goods and services of individuals is the government health services in hospitals/health centers and education services in schools/universities. Collective goods and services equivalent to public goods characterized by a) Non-rivalry, namely the use of a consumer for an item does not reduce the chance of another consumer to also consume goods; b) Non-excludable, i.e. when a public good available, then nothing can hinder anyone to benefit from the goods or in other words everyone has access to the goods. Examples of goods and services produced by government and classified as collective goods and services is carried military defense services and the police's security.

7. *Gross Fixed Capital Formation (GFCF) includes procurement, manufacture, and the purchase of capital goods. Capital goods are goods which are used for the production process, durable or have a service life of more than one year such as buildings, machinery, and*

satu tahun seperti bangunan, mesin-mesin dan alat angkutan. Termasuk pula di sini perbaikan besar (berat) yang sifatnya memperpanjang umur atau mengubah bentuk atau kapasitas barang modal tersebut. Pengeluaran barang modal untuk keperluan militer juga dicakup sebagai PMTB. Klasifikasi komponen PMTB dibagi menjadi 6 sub komponen yaitu Konstruksi; Mesin dan Peralatan; Kendaraan; Peralatan Lainnya; Cultivated Biological Resources (CBR) dan Produk Kekayaan Intelektual.

8. Ekspor barang dan jasa merupakan transaksi perdagangan barang dan jasa dari penduduk (residen) ke bukan penduduk (nonresiden). Impor barang dan jasa adalah transaksi perdagangan dari bukan penduduk ke penduduk. Ekspor atau impor barang terjadi pada saat terjadi perubahan hak kepemilikan barang antara penduduk dengan bukan penduduk (dengan atau tanpa perpindahan fisik barang tersebut). Pada PDB dengan tahun dasar 2010, ekspor dan impor barang dirinci menjadi nonmigas dan migas.
9. Produk Domestik Bruto maupun agregat turunannya disajikan dalam 2 (dua) versi penilaian, yaitu atas dasar "harga berlaku" dan atas dasar "harga konstan". Disebut sebagai harga berlaku karena seluruh agregat dinilai dengan menggunakan harga pada tahun berjalan, sedangkan harga konstan penilaiannya didasarkan

transportation equipment. Including here: huge improvement that are to extend the life or changing the shape or the capacity of the capital goods. Capital expenditures for military purposes are also covered as GFCF. GFCF component are classified into six sub-components: Construction; Machinery and Equipment; vehicle; Other equipment; Cultivated Biological Resources (CBR) and Intellectual Property Product.

8. *Exports of goods and services consist of transactions of goods and services from residents to non-residents. Imports of goods and services consist of transaction of goods and services from non-residents to residents. Exports and imports of goods occur when there are changes in ownership of goods between residents and non-residents (with or without physical movements of goods across frontiers). On the GDP at 2010 basic year, exports and imports of goods specified into non oil and gas and oil and gas.*
9. *GDP and its aggregations are presented in two forms: at current market prices and at constant base year market prices. In presenting current market prices, all aggregates are valued at current market prices, while base year constant market prices are shown by valuing all aggregates at fixed base year prices. Year of 2010 is*

REGIONAL REVENUES

kepada harga satu tahun dasar tertentu, dalam publikasi ini digunakan harga tahun 2010.

used as the base year in this publication.

10. Laju pertumbuhan Produk Domestik Bruto diperoleh dari perhitungan PDB atas dasar harga konstan. Diperoleh dengan cara mengurangi nilai PDB pada tahun ke-n terhadap nilai pada tahun ke n-1 (tahun sebelumnya), dibagi dengan nilai pada tahun ke n-1, dikalikan dengan 100 persen. Laju pertumbuhan menunjukkan perkembangan agregat pendapatan dari satu waktu tertentu terhadap waktu sebelumnya.

10. Growth rate of Gross Domestic Product is derived from GDP at constant market prices. It is obtained by subtracting the value of GDP year n with the value of GDP year n-1, divided by the value of GDP year n-1 then multiplied by 100 percent. The growth rate of GDP explains the income growth during the given period.

<https://banjarmasinkota.bps.go.id>

ULASAN

DESCRIPTION

8.1. Pendapatan Regional

PDRB didefinisikan sebagai jumlah nilai tambah yang dihasilkan oleh seluruh unit usaha dalam suatu wilayah tertentu. PDRB atas dasar harga berlaku menggambarkan nilai tambah barang dan jasa yang dihitung dengan menggunakan harga yang terjadi pada tahun berjalan, sedangkan PDRB atas dasar harga konstan menunjukkan nilai tambah barang dan jasa tersebut yang dihitung menggunakan harga pada satu waktu tertentu sebagai dasar, dimana dalam penghitungan ini digunakan tahun 2010. PDRB atas dasar harga berlaku dapat digunakan untuk melihat struktur ekonomi, sedangkan harga konstan digunakan untuk mengetahui pertumbuhan ekonomi.

Secara absolut, total PDRB atas dasar harga berlaku Kota Banjarmasin tahun 2018 sebesar 30,39 triliun rupiah, lebih tinggi dibandingkan tahun 2017 yaitu sebesar 27,85 triliun rupiah. Total PDRB atas dasar harga konstan, tahun 2018 adalah sebesar 21,07 triliun rupiah, lebih tinggi dibandingkan tahun 2017 sebesar 19,80 milyar rupiah.

Pertumbuhan ekonomi Kota Banjarmasin pada tahun 2018 sebesar 6,40 persen dan mengalami percepatan

8.1. Regional Revenues

The GDP is defined as the total value added generated by all business units within a given territory. GDP at current prices illustrate the added value of goods and services is calculated by using the prices that occurred in the current year, while the GDP at constant prices shows the value-added goods and services calculated using the price at one particular time as a basis, which in this calculation used in 2010. GDP at current prices could be used to see the structure of the economy, while the constant price used to determine economic growth.

In absolute terms, total GDP at current prices Banjarmasin in 2018 amounted to 30.39 trillion, more than 2017 in the amount of 27.85 trillion rupiah. Total GDP at constant prices, 2018 amounted to 21.07 trillion rupiah, more than in 2017 amounted to 19.80 trillion rupiah.

Banjarmasin economic growth in 2018 amounted to 6,40 percent and faster compared with 2016 with economic growth of 6,40 percent. The highest growth in 2018 occurred in category M and N Business Activities (8.62 percent) while the lowest in the category O of Public Administration and Defence; Compulsory

REGIONAL REVENUES

dibandingkan dengan tahun 2017 dengan pertumbuhan ekonomi sebesar 6,40 persen. Pertumbuhan tertinggi di tahun 2018 terjadi pada kategori M dan N Jasa Perusahaan (8,62 Persen) sedangkan yang terendah pada kategori O Administrasi Pemerintah (3.84 persen). *Social Security (3.84 percent).*

<https://banjarmasinkota.bps.go.id>

8.1. PENDAPATAN REGIONAL/REGIONAL REVENUES

Tabel 8.1.1. Produk Domestik Regional Bruto Atas Dasar Harga Berlaku Menurut Lapangan Usaha (Juta Rupiah), 2014-2018
Gross Domestic Regional Bruto at Current Market Prices by Industry (Million Rupiahs), 2014-2018

| | Lapangan Usaha/Industry | 2014 | 2015 | 2016 | 2017* | 2018** |
|---------|--|----------------------|----------------------|----------------------|----------------------|----------------------|
| | (1) | (2) | (3) | (4) | (5) | (6) |
| A | Pertanian, Kehutanan, dan Perikanan/ <i>Agriculture, Forestry, and Fishing</i> | 512 836,61 | 576 008,75 | 613 064,60 | 667 206,80 | 709 616,50 |
| B | Pertambangan dan Penggalian/ <i>Mining and Quarrying</i> | 0,00 | 0,00 | 0,00 | 0,00 | 0,00 |
| C | Industri Pengolahan/ <i>Manufacturing</i> | 3 860 625,90 | 4 247 990,89 | 4 620 398,67 | 5 143 191,31 | 5 550 615,74 |
| D | Pengadaan Listrik, Gas/ <i>Electricity and Gas</i> | 41 955,46 | 65 402,76 | 83 510,53 | 99 322,22 | 113 356,03 |
| E | Pengadaan Air, Pengelolaan Sampah, Limbah, dan Daur Ulang/ <i>Water Supply, Sewerage, Waste Management, and Remediation Activities</i> | 232 627,19 | 259 332,23 | 282 753,75 | 311 895,15 | 349 546,04 |
| F | Konstruksi/ <i>Construction</i> | 1 954 485,82 | 2 255 693,26 | 2 458 078,91 | 2 687 637,36 | 2 986 172,83 |
| G | Perdagangan Besar dan Eceran, dan Reparasi Mobil dan Sepeda Motor/ <i>Wholesale and Retail Trade, Repair of Motor Vehicle and Motorcycles</i> | 2 487 790,61 | 2 845 260,74 | 3 169 878,37 | 3 518 297,34 | 3 858 040,96 |
| H | Transportasi dan Pergudangan/ <i>Transportation and Storage</i> | 2 073 681,82 | 2 374 902,89 | 2 614 271,96 | 2 846 091,16 | 3 123 912,15 |
| I | Penyediaan Akomodasi dan Makan Minum/ <i>Accommodation and Food Service Activities</i> | 665 834,96 | 732 859,68 | 796 543,36 | 874 462,47 | 966 344,73 |
| J | Informasi dan Komunikasi/ <i>Information and Communication</i> | 1 268 948,34 | 1 377 282,27 | 1 511 282,43 | 1 684 781,68 | 1 836 063,66 |
| K | Jasa Keuangan dan Asuransi/ <i>Financial and Insurance Activities</i> | 2 701 859,84 | 2 993 813,90 | 3 306 199,48 | 3 637 580,61 | 3 901 757,12 |
| L | Real Estate/ <i>Real Estate Activities</i> | 733 539,81 | 809 398,77 | 879 592,97 | 959 756,39 | 1 045 348,06 |
| M,N | Jasa Perusahaan/ <i>Business Activities</i> | 526 878,18 | 591 262,44 | 651 671,11 | 735 773,69 | 821 893,81 |
| O | Administrasi Pemerintahan, Pertahanan dan Jaminan Sosial Wajib/ <i>Public Administration and Defender, Compulsory Social Security</i> | 1 118 008,02 | 1 318 874,64 | 1 380 661,38 | 1 453 492,76 | 1 567 150,56 |
| P | Jasa Pendidikan/ <i>Education</i> | 930 231,86 | 1 052 208,45 | 1 196 041,03 | 1 322 826,06 | 1 461 568,73 |
| Q | Jasa Kesehatan dan Kegiatan Sosial/ <i>Human Health and Social Work Activities</i> | 871 541,37 | 1 019 861,83 | 1 158 613,54 | 1 277 128,03 | 1 397 192,31 |
| R,S,T,U | Jasa lainnya/ <i>Other Services Activities</i> | 439 261,37 | 507 927,08 | 571 619,76 | 628 754,44 | 696 814,82 |
| | Produk Domestik Regional Bruto/ Gross Regional Domestic Product | 20 420 107,17 | 23 028 080,58 | 25 294 181,86 | 27 848 197,46 | 30 385 394,05 |

Catatan : *) Angka sementara
**) Angka sangat sementara

Sumber: BPS Kota Banjarmasin
Sources: BPS-Statistics of Banjarmasin Municipality

REGIONAL REVENUES

Tabel 8.1.2. Produk Domestik Regional Bruto Atas Dasar Harga Konstan 2010 Menurut Lapangan Usaha (Juta Rupiah), 2014-2018
Gross Domestic Regional Bruto at 2010 Constant Market by Industry (Million Rupiahs), 2014-2018

| Lapangan Usaha/Industry | | 2014 | 2015 | 2016 | 2017* | 2018** |
|--|--|----------------------|----------------------|----------------------|----------------------|----------------------|
| (1) | | (2) | (3) | (4) | (5) | (6) |
| A | Pertanian, Kehutanan, dan Perikanan/ <i>Agriculture, Forestry, and Fishing</i> | 422 716,35 | 436 869,66 | 459 692,21 | 486 105,19 | 507 276,04 |
| B | Pertambangan dan Penggalian/ <i>Mining and Quarrying</i> | 0,00 | 0,00 | 0,00 | 0,00 | 0,00 |
| C | Industri Pengolahan/ <i>Manufacturing</i> | 3 144 956,27 | 3 237 282,41 | 3 381 294,40 | 3 590 429,33 | 3 797 471,53 |
| D | Pengadaan Listrik, Gas/ <i>Electricity and Gas</i> | 47 166,04 | 60 237,82 | 63 224,07 | 66 392,26 | 71 054,35 |
| E | Pengadaan Air, Pengelolaan Sampah, Limbah, dan Daur Ulang/ <i>Water Supply, Sewerage, Waste Management, and Remediation Activities</i> | 190 454,73 | 200 284,14 | 216 067,20 | 232 085,40 | 250 137,17 |
| F | Konstruksi/ <i>Construction</i> | 1 628 120,54 | 1 729 490,33 | 1 810 760,50 | 1 936 387,91 | 2 098 008,46 |
| G | Perdagangan Besar dan Eceran, dan Reparasi Mobil dan Sepeda Motor/ <i>Wholesale and Retail Trade, Repair of Motor Vehicle and Motorcycles</i> | 1 993 159,87 | 2 123 477,62 | 2 272 066,38 | 2 428 066,52 | 2 593 937,66 |
| H | Transportasi dan Pergudangan/ <i>Transportation and Storage</i> | 1 659 699,11 | 1 782 446,98 | 1 899 859,52 | 2 017 023,70 | 2 164 020,88 |
| I | Penyediaan Akomodasi dan Makan Minum/ <i>Accommodation and Food Service Activities</i> | 538 807,73 | 570 949,37 | 606 779,92 | 651 370,07 | 703 187,34 |
| J | Informasi dan Komunikasi/ <i>Information and Communication</i> | 1 100 710,33 | 1 178 026,67 | 1 277 351,47 | 1 369 386,17 | 1 468 297,69 |
| K | Jasa Keuangan dan Asuransi/ <i>Financial and Insurance Activities</i> | 2 120 623,48 | 2 221 426,12 | 2 403 668,45 | 2 540 861,26 | 2 633 204,99 |
| L | Real Estate/ <i>Real Estate Activities</i> | 613 713,86 | 648 554,53 | 689 892,10 | 736 444,74 | 786 957,99 |
| M,N | Jasa Perusahaan/ <i>Business Activities</i> | 399 407,61 | 427 759,79 | 462 710,39 | 501 880,52 | 545 154,70 |
| O | Administrasi Pemerintahan, Pertahanan dan Jaminan Sosial Wajib/ <i>Public Administration and Defender, Compulsory Social Security</i> | 849 430,49 | 923 521,04 | 942 585,43 | 967 493,01 | 1 004 644,74 |
| P | Jasa Pendidikan/ <i>Education</i> | 772 821,27 | 824 707,67 | 880 926,93 | 949 540,21 | 1 024 983,75 |
| Q | Jasa Kesehatan dan Kegiatan Sosial/ <i>Human Health and Social Work Activities</i> | 717 698,41 | 768 738,24 | 837 383,20 | 895 160,23 | 954 638,70 |
| R,S,T,U | Jasa lainnya/ <i>Other Services Activities</i> | 354 399,46 | 377 838,32 | 407 057,24 | 432 953,44 | 465 698,01 |
| Produk Domestik Regional Bruto/ Gross Regional Domestic Product | | 16 553 885,55 | 17 511 610,74 | 18 611 319,40 | 19 801 579,97 | 21 068 674,01 |

Catatan : *) Angka sementara
 **) Angka sangat sementara

Sumber: BPS Kota Banjarmasin
 Sources: BPS-Statistics of Banjarmasin Municipality

Tabel 8.1.3. Distribusi Persentase Produk Domestik Regional Bruto Atas Dasar Harga Berlaku Menurut Lapangan Usaha (Persen), 2014-2018
Gross Domestic Regional Bruto at Current Market Prices by Industry (Percent), 2014-2018

| | Lapangan Usaha/ <i>Industry</i> | 2014 | 2015 | 2016 | 2017* | 2018** |
|---------|--|---------------|---------------|---------------|---------------|---------------|
| | (1) | (2) | (3) | (4) | (5) | (6) |
| A | Pertanian, Kehutanan, dan Perikanan/ <i>Agriculture, Forestry, and Fishing</i> | 2,51 | 2,50 | 2,42 | 2,40 | 2,34 |
| B | Pertambangan dan Penggalian/ <i>Mining and Quarrying</i> | 0,00 | 0,00 | 0,00 | 0,00 | 0,00 |
| C | Industri Pengolahan/ <i>Manufacturing</i> | 18,91 | 18,45 | 18,27 | 18,47 | 18,27 |
| D | Pengadaan Listrik, Gas/ <i>Electricity and Gas</i> | 0,21 | 0,28 | 0,33 | 0,36 | 0,37 |
| E | Pengadaan Air, Pengelolaan Sampah, Limbah, dan Daur Ulang/ <i>Water Supply, Sewerage, Waste Management, and Remediation Activities</i> | 1,14 | 1,13 | 1,12 | 1,12 | 1,15 |
| F | Konstruksi/ <i>Construction</i> | 9,57 | 9,80 | 9,72 | 9,65 | 9,83 |
| G | Perdagangan Besar dan Eceran, dan Reparasi Mobil dan Sepeda Motor/ <i>Wholesale and Retail Trade, Repair of Motor Vehicle and Motorcycles</i> | 12,18 | 12,36 | 12,53 | 12,63 | 12,70 |
| H | Transportasi dan Pergudangan/ <i>Transportation and Storage</i> | 10,16 | 10,31 | 10,34 | 10,22 | 10,28 |
| I | Penyediaan Akomodasi dan Makan Minum/ <i>Accommodation and Food Service Activities</i> | 3,26 | 3,18 | 3,15 | 3,14 | 3,18 |
| J | Informasi dan Komunikasi/ <i>Information and Communication</i> | 6,21 | 5,98 | 5,97 | 6,05 | 6,04 |
| K | Jasa Keuangan dan Asuransi/ <i>Financial and Insurance Activities</i> | 13,23 | 13,00 | 13,07 | 13,06 | 12,84 |
| L | Real Estate/ <i>Real Estate Activities</i> | 3,59 | 3,51 | 3,48 | 3,45 | 3,44 |
| M,N | Jasa Perusahaan/ <i>Business Activities</i> | 2,58 | 2,57 | 2,58 | 2,64 | 2,70 |
| O | Administrasi Pemerintahan, Pertahanan dan Jaminan Sosial Wajib/ <i>Public Administration and Defender, Compulsory Social Security</i> | 5,48 | 5,73 | 5,46 | 5,22 | 5,16 |
| P | Jasa Pendidikan/ <i>Education</i> | 4,56 | 4,57 | 4,73 | 4,75 | 4,81 |
| Q | Jasa Kesehatan dan Kegiatan Sosial/ <i>Human Health and Social Work Activities</i> | 4,27 | 4,43 | 4,58 | 4,59 | 4,60 |
| R,S,T,U | Jasa lainnya/ <i>Other Services Activities</i> | 2,15 | 2,21 | 2,26 | 2,26 | 2,29 |
| | Produk Domestik Regional Bruto/ Gross Regional Domestic Product | 100,00 | 100,00 | 100,00 | 100,00 | 100,00 |

Catatan : *) Angka sementara
 **) Angka sangat sementara

Sumber: BPS Kota Banjarmasin
 Sources: BPS-Statistics of Banjarmasin Municipality

REGIONAL REVENUES

Tabel 8.1.4. **Pertumbuhan Ekonomi Kota Banjarmasin Menurut Lapangan Usaha (Persen), 2014-2018**
Table **Economic Growth of Banjarmasin Municipality by Industry (Percent), 2014-2018**

| | Lapangan Usaha/ <i>Industry</i> | 2014 | 2015 | 2016 | 2017* | 2018** |
|---------|---|-------------|-------------|-------------|-------------|-------------|
| | (1) | (2) | (3) | (4) | (5) | (6) |
| A | Pertanian, Kehutanan, dan Perikanan/ <i>Agriculture, Forestry, and Fishing</i> | -0,38 | 3,35 | 5,22 | 5,75 | 4,36 |
| B | Pertambangan dan Penggalian/ <i>Mining and Quarrying</i> | | | | | |
| C | Industri Pengolahan/ <i>Manufacturing</i> | 2,07 | 2,94 | 4,45 | 6,19 | 5,77 |
| D | Pengadaan Listrik, Gas/ <i>Electricity and Gas</i> | 23,30 | 27,71 | 4,96 | 5,01 | 7,02 |
| E | Pengadaan Air, Pengelolaan Sampah, Limbah, dan Daur Ulang/ <i>Water Supply, Sewerage, Waste Management, and Remediation Activities</i> | 9,31 | 5,16 | 7,88 | 7,41 | 7,78 |
| F | Konstruksi/ <i>Construction</i> | 6,57 | 6,23 | 4,70 | 6,94 | 8,35 |
| G | Perdagangan Besar dan Eceran, dan Reparasi Mobil dan Sepeda Motor/ <i>Wholesale and Retail Trade, Repair of Motor Vehicle and Motorcycles</i> | 8,01 | 6,54 | 7,00 | 6,87 | 6,83 |
| H | Transportasi dan Pergudangan/ <i>Transportation and Storage</i> | 7,39 | 7,40 | 6,59 | 6,17 | 7,29 |
| I | Penyediaan Akomodasi dan Makan Minum/ <i>Accommodation and Food Service Activities</i> | 6,01 | 5,97 | 6,28 | 7,35 | 7,96 |
| J | Informasi dan Komunikasi/ <i>Information and Communication</i> | 9,85 | 7,02 | 8,43 | 7,21 | 7,22 |
| K | Jasa Keuangan dan Asuransi/ <i>Financial and Insurance Activities</i> | 6,81 | 4,75 | 8,20 | 5,71 | 3,63 |
| L | Real Estate/ <i>Real Estate Activities</i> | 5,30 | 5,68 | 6,37 | 6,75 | 6,86 |
| M,N | Jasa Perusahaan/ <i>Business Activities</i> | 7,07 | 7,10 | 8,17 | 8,47 | 8,62 |
| O | Administrasi Pemerintahan, Pertahanan dan Jaminan Sosial Wajib/ <i>Public Administration and Defender, Compulsory Social Security</i> | 5,80 | 8,72 | 2,06 | 2,64 | 3,84 |
| P | Jasa Pendidikan/ <i>Education</i> | 8,25 | 6,71 | 6,82 | 7,79 | 7,95 |
| Q | Jasa Kesehatan dan Kegiatan Sosial/ <i>Human Health and Social Work Activities</i> | 7,15 | 7,11 | 8,93 | 6,90 | 6,64 |
| R,S,T,U | Jasa lainnya/ <i>Other Services Activities</i> | 8,84 | 6,61 | 7,73 | 6,36 | 7,56 |
| | Produk Domestik Regional Bruto/ Gross Regional Domestic Product | 6,11 | 5,79 | 6,28 | 6,40 | 6,40 |

Catatan : *) Angka sementara
 **) Angka sangat sementara

Sumber: BPS Kota Banjarmasin
 Sources: BPS-Statistics of Banjarmasin Municipality

Tabel 8.1.5. **Indeks Implisit Menurut Lapangan Usaha, 2014-2018**
Table **Implicit Indices by Industry, 2014-2018**

| | Lapangan Usaha/ <i>Industry</i> | 2014 | 2015 | 2016 | 2017* | 2018** |
|---------|---|---------------|---------------|---------------|---------------|---------------|
| | (1) | (2) | (3) | (4) | (5) | (6) |
| A | Pertanian, Kehutanan, dan Perikanan/ <i>Agriculture, Forestry, and Fishing</i> | 121,32 | 131,85 | 133,36 | 137,26 | 139,89 |
| B | Pertambangan dan Penggalian/ <i>Mining and Quarrying</i> | | | | | |
| C | Industri Pengolahan/ <i>Manufacturing</i> | 122,76 | 131,22 | 136,65 | 143,25 | 146,17 |
| D | Pengadaan Listrik, Gas/ <i>Electricity and Gas</i> | 88,95 | 108,57 | 132,09 | 149,60 | 159,53 |
| E | Pengadaan Air, Pengelolaan Sampah, Limbah, dan Daur Ulang/ <i>Water Supply, Sewerage, Waste Management, and Remediation Activities</i> | 122,14 | 129,48 | 130,86 | 134,39 | 139,74 |
| F | Konstruksi/ <i>Construction</i> | 120,05 | 130,43 | 135,75 | 138,80 | 142,33 |
| G | Perdagangan Besar dan Eceran, dan Reparasi Mobil dan Sepeda Motor/ <i>Wholesale and Retail Trade, Repair of Motor Vehicle and Motorcycles</i> | 124,82 | 133,99 | 139,52 | 144,90 | 148,73 |
| H | Transportasi dan Pergudangan/ <i>Transportation and Storage</i> | 124,94 | 133,24 | 137,60 | 141,10 | 144,36 |
| I | Penyediaan Akomodasi dan Makan Minum/ <i>Accommodation and Food Service Activities</i> | 123,58 | 128,36 | 131,27 | 134,25 | 137,42 |
| J | Informasi dan Komunikasi/ <i>Information and Communication</i> | 115,28 | 116,91 | 118,31 | 123,03 | 125,05 |
| K | Jasa Keuangan dan Asuransi/ <i>Financial and Insurance Activities</i> | 127,41 | 134,77 | 137,55 | 143,16 | 148,18 |
| L | Real Estate/ <i>Real Estate Activities</i> | 119,52 | 124,80 | 127,50 | 130,32 | 132,83 |
| M,N | Jasa Perusahaan/ <i>Business Activities</i> | 131,91 | 138,22 | 140,84 | 146,60 | 150,76 |
| O | Administrasi Pemerintahan, Pertahanan dan Jaminan Sosial Wajib/ <i>Public Administration and Defender, Compulsory Social Security</i> | 131,62 | 142,81 | 146,48 | 150,23 | 155,99 |
| P | Jasa Pendidikan/ <i>Education</i> | 120,37 | 127,59 | 135,77 | 139,31 | 142,59 |
| Q | Jasa Kesehatan dan Kegiatan Sosial/ <i>Human Health and Social Work Activities</i> | 121,44 | 132,67 | 138,36 | 142,67 | 146,36 |
| R,S,T,U | Jasa lainnya/ <i>Other Services Activities</i> | 123,95 | 134,43 | 140,43 | 145,22 | 149,63 |
| | Produk Domestik Regional Bruto/ Gross Regional Domestic Product | 123,36 | 131,50 | 135,91 | 140,64 | 144,22 |

Catatan : *) Angka sementara
 **) Angka sangat sementara

Sumber: BPS Kota Banjarmasin
 Sources: BPS-Statistics of Banjarmasin Municipality

REGIONAL REVENUES

Tabel 8.1.6. Laju Implisit Menurut Lapangan Usaha (Persen), 2014-2018
Table 8.1.6. Implicit Rate by Industry (Percent), 2014-2018

| | Lapangan Usaha/Industry | 2014 | 2015 | 2016 | 2017* | 2018** |
|---------|---|-------------|-------------|-------------|-------------|-------------|
| | (1) | (2) | (3) | (4) | (5) | (6) |
| A | Pertanian, Kehutanan, dan Perikanan/ <i>Agriculture, Forestry, and Fishing</i> | 8,69 | 8,68 | 1,15 | 2,92 | 1,92 |
| B | Pertambangan dan Penggalian/ <i>Mining and Quarrying</i> | | | | | |
| C | Industri Pengolahan/ <i>Manufacturing</i> | 6,96 | 6,90 | 4,13 | 4,83 | 2,04 |
| D | Pengadaan Listrik, Gas/ <i>Electricity and Gas</i> | 6,42 | 22,06 | 21,66 | 13,26 | 6,64 |
| E | Pengadaan Air, Pengelolaan Sampah, Limbah, dan Daur Ulang/ <i>Water Supply, Sewerage, Waste Management, and Remediation Activities</i> | 9,49 | 6,01 | 1,07 | 2,69 | 3,98 |
| F | Konstruksi/ <i>Construction</i> | 8,55 | 8,65 | 4,08 | 2,25 | 2,55 |
| G | Perdagangan Besar dan Eceran, dan Reparasi Mobil dan Sepeda Motor/ <i>Wholesale and Retail Trade, Repair of Motor Vehicle and Motorcycles</i> | 6,22 | 7,35 | 4,12 | 3,86 | 2,64 |
| H | Transportasi dan Pergudangan/ <i>Transportation and Storage</i> | 8,63 | 6,64 | 3,28 | 2,54 | 2,31 |
| I | Penyediaan Akomodasi dan Makan Minum/ <i>Accommodation and Food Service Activities</i> | 8,98 | 3,87 | 2,27 | 2,27 | 2,36 |
| J | Informasi dan Komunikasi/ <i>Information and Communication</i> | 4,50 | 1,41 | 1,20 | 3,99 | 1,64 |
| K | Jasa Keuangan dan Asuransi/ <i>Financial and Insurance Activities</i> | 5,93 | 5,78 | 2,06 | 4,08 | 3,50 |
| L | Real Estate/ <i>Real Estate Activities</i> | 8,40 | 4,41 | 2,16 | 2,22 | 1,93 |
| M,N | Jasa Perusahaan/ <i>Business Activities</i> | 10,14 | 4,78 | 1,89 | 4,09 | 2,84 |
| O | Administrasi Pemerintahan, Pertahanan dan Jaminan Sosial Wajib/ <i>Public Administration and Defender, Compulsory Social Security</i> | 6,89 | 8,50 | 2,57 | 2,56 | 3,83 |
| P | Jasa Pendidikan/ <i>Education</i> | 7,53 | 6,00 | 6,42 | 2,61 | 2,36 |
| Q | Jasa Kesehatan dan Kegiatan Sosial/ <i>Human Health and Social Work Activities</i> | 9,29 | 9,25 | 4,29 | 3,11 | 2,58 |
| R,S,T,U | Jasa lainnya/ <i>Other Services Activities</i> | 9,89 | 8,46 | 4,46 | 3,42 | 3,03 |
| | Produk Domestik Regional Bruto/ Gross Regional Domestic Product | 7,33 | 6,60 | 3,35 | 3,48 | 2,55 |

Catatan : *) Angka sementara
 **) Angka sangat sementara

Sumber: BPS Kota Banjarmasin
 Sources: BPS-Statistics of Banjarmasin Municipality

Tabel 8.1.7. **Sumber Pertumbuhan Menurut Lapangan Usaha, 2014-2018**
Table **Growth Source by Industry, 2014-2018**

| | Lapangan Usaha/ <i>Industry</i> | 2014 | 2015 | 2016 | 2017* | 2018** |
|---------|---|-------------|-------------|-------------|-------------|-------------|
| | (1) | (2) | (3) | (4) | (5) | (6) |
| A | Pertanian, Kehutanan, dan Perikanan/ <i>Agriculture, Forestry, and Fishing</i> | -0,01 | 0,09 | 0,13 | 0,14 | 0,11 |
| B | Pertambangan dan Penggalian/ <i>Mining and Quarrying</i> | 0,00 | 0,00 | 0,00 | 0,00 | 0,00 |
| C | Industri Pengolahan/ <i>Manufacturing</i> | 0,41 | 0,56 | 0,82 | 1,12 | 1,05 |
| D | Pengadaan Listrik, Gas/ <i>Electricity and Gas</i> | 0,06 | 0,08 | 0,02 | 0,02 | 0,02 |
| E | Pengadaan Air, Pengelolaan Sampah, Limbah, dan Daur Ulang/ <i>Water Supply, Sewerage, Waste Management, and Remediation Activities</i> | 0,10 | 0,06 | 0,09 | 0,09 | 0,09 |
| F | Konstruksi/ <i>Construction</i> | 0,64 | 0,61 | 0,46 | 0,68 | 0,82 |
| G | Perdagangan Besar dan Eceran, dan Reparasi Mobil dan Sepeda Motor/ <i>Wholesale and Retail Trade, Repair of Motor Vehicle and Motorcycles</i> | 0,95 | 0,79 | 0,85 | 0,84 | 0,84 |
| H | Transportasi dan Pergudangan/ <i>Transportation and Storage</i> | 0,73 | 0,74 | 0,67 | 0,63 | 0,74 |
| I | Penyediaan Akomodasi dan Makan Minum/ <i>Accommodation and Food Service Activities</i> | 0,20 | 0,19 | 0,20 | 0,24 | 0,26 |
| J | Informasi dan Komunikasi/ <i>Information and Communication</i> | 0,63 | 0,47 | 0,57 | 0,49 | 0,50 |
| K | Jasa Keuangan dan Asuransi/ <i>Financial and Insurance Activities</i> | 0,87 | 0,61 | 1,04 | 0,74 | 0,47 |
| L | Real Estate/ <i>Real Estate Activities</i> | 0,20 | 0,21 | 0,24 | 0,25 | 0,26 |
| M,N | Jasa Perusahaan/ <i>Business Activities</i> | 0,17 | 0,17 | 0,20 | 0,21 | 0,22 |
| O | Administrasi Pemerintahan, Pertahanan dan Jaminan Sosial Wajib/ <i>Public Administration and Defender, Compulsory Social Security</i> | 0,30 | 0,45 | 0,11 | 0,13 | 0,19 |
| P | Jasa Pendidikan/ <i>Education</i> | 0,38 | 0,31 | 0,32 | 0,37 | 0,38 |
| Q | Jasa Kesehatan dan Kegiatan Sosial/ <i>Human Health and Social Work Activities</i> | 0,31 | 0,31 | 0,39 | 0,31 | 0,30 |
| R,S,T,U | Jasa lainnya/ <i>Other Services Activities</i> | 0,18 | 0,14 | 0,17 | 0,14 | 0,17 |
| | Produk Domestik Regional Bruto/ Gross Regional Domestic Product | 6,11 | 5,79 | 6,28 | 6,40 | 6,40 |

Catatan : *) Angka sementara
 **) Angka sangat sementara

Sumber: BPS Kota Banjarmasin
 Sources: BPS-Statistics of Banjarmasin Municipality

REGIONAL REVENUES

Tabel 8.1.8. **Produk Domestik Regional Bruto Atas Dasar Harga Berlaku Menurut Pengeluaran (Juta Rupiah), 2014-2018**
Gross Domestic Regional Bruto at Current Market Prices by Expenditure (Million Rupiahs), 2014-2018

| Komponen Pengeluaran/ Component of Expenditure | 2014 | 2015 | 2016 | 2017* | 2018** |
|---|----------------------|----------------------|----------------------|----------------------|----------------------|
| (1) | (2) | (3) | (4) | (5) | (6) |
| 1 Pengeluaran Konsumsi Rumah Tangga/ <i>Household Consumption Expenditure</i> | 13 466 678,69 | 14 751 543,24 | 16 062 060,17 | 17 458 374,38 | 18 833 050,48 |
| 2 Pengeluaran Konsumsi LNPRT/NPISH/ <i>Consumption Expenditure</i> | 138 930,89 | 156 153,34 | 173 018,80 | 188 600,04 | 207 427,70 |
| 3 Pengeluaran Konsumsi Pemerintah/ <i>Government Consumption Expenditure</i> | 2 469 526,25 | 2 751 540,54 | 2 923 420,44 | 3 203 552,10 | 3 366 969,85 |
| 4 Pembentukan Modal Tetap Bruto/ <i>Gross Fixed Capital Formation</i> | 6 086 273,39 | 6 645 150,81 | 7 229 488,96 | 7 777 614,73 | 8 762 638,73 |
| 5 Perubahan Inventori/ <i>Changes in Inventories</i> | 180 554,82 | 48 922,27 | 51 945,61 | 85 087,23 | 184 068,02 |
| 6 Ekspor Barang dan Jasa/ <i>Exports of Goods and Services</i> | 10 358 318,79 | 11 477 534,91 | 10 459 541,73 | 12 776 532,59 | 15 033 898,92 |
| 7 Dikurangi: Impor Barang dan Jasa/ <i>Less: Import of Goods and Services</i> | 12 280 175,68 | 12 802 764,52 | 11 605 293,86 | 13 641 563,63 | 16 002 659,65 |
| Produk Domestik Regional Bruto/ Gross Regional Domestic Product | 20 420 107,17 | 23 028 080,58 | 25 294 181,86 | 27 848 197,46 | 30 385 394,05 |

Catatan : *) Angka sementara
 **) Angka sangat sementara

Sumber: BPS Kota Banjarmasin
 Sources: BPS-Statistics of Banjarmasin Municipality

Tabel 8.1.9. Produk Domestik Regional Bruto Atas Dasar Harga Konstan 2010 Menurut Pengeluaran (Juta Rupiah), 2014-2018
Gross Domestic Regional Bruto at 2010 Constant Market Prices by Expenditure (Million Rupiahs), 2014-2018

| Komponen Pengeluaran/ Component of Expenditure | 2014 | 2015 | 2016 | 2017* | 2018** |
|---|----------------------|----------------------|----------------------|----------------------|----------------------|
| (1) | (2) | (3) | (4) | (5) | (6) |
| 1 Pengeluaran Konsumsi Rumah Tangga/ <i>Household Consumption Expenditure</i> | 11 378 839,90 | 11 950 266,84 | 12 576 058,06 | 13 197 555,62 | 13 796 908,72 |
| 2 Pengeluaran Konsumsi LNPRT/ <i>NPISH Consumption Expenditure</i> | 107 544,17 | 116 056,24 | 124 369,80 | 131 372,46 | 140 351,76 |
| 3 Pengeluaran Konsumsi Pemerintah/ <i>Government Consumption Expenditure</i> | 1 868 745,08 | 1 980 318,23 | 1 980 934,37 | 2 064 531,75 | 2 106 083,06 |
| 4 Pembentukan Modal Tetap Bruto/ <i>Gross Fixed Capital Formation</i> | 4 810 340,96 | 5 153 821,19 | 5 432 524,01 | 5 666 523,40 | 6 152 048,72 |
| 5 Perubahan Inventori/ <i>Changes in Inventories</i> | 150 320,85 | 41 262,35 | 42 766,96 | 68 228,45 | 143 823,65 |
| 6 Ekspor Barang dan Jasa/ <i>Exports of Goods and Services</i> | 9 380 557,30 | 9 356 824,76 | 10 827 824,13 | 12 435 166,05 | 13 696 686,85 |
| 7 Dikurangi: Impor Barang dan Jasa/ <i>Less: Import of Goods and Services</i> | 11 142 462,71 | 11 086 938,87 | 12 373 157,92 | 13 761 797,76 | 14 967 228,75 |
| Produk Domestik Regional Bruto/ Gross Regional Domestic Product | 16 553 885,55 | 17 511 610,74 | 18 611 319,40 | 19 801 579,97 | 21 068 674,01 |

Catatan : *) Angka sementara
 **) Angka sangat sementara

Sumber: BPS Kota Banjarmasin
 Sources: BPS-Statistics of Banjarmasin Municipality

REGIONAL REVENUES

Tabel 8.1.10. **Distribusi Persentase Produk Domestik Regional Bruto Atas Dasar Harga Berlaku Menurut Pengeluaran (Persen), 2014-2018**
Table **Gross Domestic Regional Bruto at Current Market Prices by Expenditure (Percent), 2014-2018**

| Komponen Pengeluaran/ Component of Expenditure | 2014 | 2015 | 2016 | 2017* | 2018** |
|---|---------------|---------------|---------------|---------------|---------------|
| (1) | (2) | (3) | (4) | (5) | (6) |
| 1 Pengeluaran Konsumsi Rumah Tangga/ <i>Household Consumption Expenditure</i> | 65,95 | 64,06 | 63,50 | 62,69 | 61,98 |
| 2 Pengeluaran Konsumsi LNPRT/ <i>NPISH Consumption Expenditure</i> | 0,68 | 0,68 | 0,68 | 0,68 | 0,68 |
| 3 Pengeluaran Konsumsi Pemerintah/ <i>Government Consumption Expenditure</i> | 12,09 | 11,95 | 11,56 | 11,50 | 11,08 |
| 4 Pembentukan Modal Tetap Bruto/ <i>Gross Fixed Capital Formation</i> | 29,81 | 28,86 | 28,58 | 27,93 | 28,84 |
| 5 Perubahan Inventori/ <i>Changes in Inventories</i> | 0,88 | 0,21 | 0,21 | 0,31 | 0,61 |
| 6 Ekspor Barang dan Jasa/ <i>Exports of Goods and Services</i> | 50,73 | 49,84 | 41,35 | 45,88 | 49,48 |
| 7 Dikurangi: Impor Barang dan Jasa/ <i>Less: Import of Goods and Services</i> | 60,14 | 55,60 | 45,88 | 48,99 | 52,67 |
| Produk Domestik Regional Bruto/ Gross Regional Domestic Product | 100,00 | 100,00 | 100,00 | 100,00 | 100,00 |

Catatan : *) Angka sementara
 **) Angka sangat sementara

Sumber: BPS Kota Banjarmasin
 Sources: BPS-Statistics of Banjarmasin Municipality

Tabel 8.1.11. **Pertumbuhan Ekonomi Kota Banjarmasin Menurut Pengeluaran (Persen), 2014-2018**
Table **Economic Growth of Banjarmasin Municipality by Expenditure (Percent), 2014-2018**

| Komponen Pengeluaran/ Component of Expenditure | 2014 | 2015 | 2016 | 2017* | 2018** |
|--|-------------|-------------|-------------|-------------|-------------|
| (1) | (2) | (3) | (4) | (5) | (6) |
| 1 Pengeluaran Konsumsi Rumah Tangga/ <i>Household Consumption Expenditure</i> | 5,25 | 5,02 | 5,24 | 4,94 | 4,54 |
| 2 Pengeluaran Konsumsi LNPRT/ <i>NPISH Consumption Expenditure</i> | 13,02 | 7,91 | 7,16 | 5,63 | 6,83 |
| 3 Pengeluaran Konsumsi Pemerintah/ <i>Government Consumption Expenditure</i> | 2,47 | 5,97 | 0,03 | 4,22 | 2,01 |
| 4 Pembentukan Modal Tetap Bruto/ <i>Gross Fixed Capital Formation</i> | 8,36 | 7,14 | 5,41 | 4,31 | 8,57 |
| 5 Perubahan Inventori/ <i>Changes in Inventories</i> | 36,14 | -72,55 | 3,65 | 59,54 | 110,80 |
| 6 Ekspor Barang dan Jasa/ <i>Exports of Goods and Services</i> | 3,79 | -0,25 | 15,72 | 14,84 | 10,14 |
| 7 Dikurangi: Impor Barang dan Jasa/ <i>Less: Import of Goods and Services</i> | 3,96 | -0,50 | 11,60 | 11,22 | 8,76 |
| Produk Domestik Regional Bruto/ Gross Regional Domestic Product | 6,11 | 5,79 | 6,28 | 6,40 | 6,40 |

Catatan : *) Angka sementara
 **) Angka sangat sementara

Sumber: BPS Kota Banjarmasin
 Sources: BPS-Statistics of Banjarmasin Municipality

REGIONAL REVENUES

Tabel 8.1.12. **Indeks Implisit Menurut Pengeluaran, 2014-2018**
Table *Implicit Indices by Expenditure, 2014-2018*

| | Komponen Pengeluaran/ Component of Expenditure | 2014 | 2015 | 2016 | 2017* | 2018** |
|---|--|---------------|---------------|---------------|---------------|---------------|
| | (1) | (2) | (3) | (4) | (5) | (6) |
| 1 | Pengeluaran Konsumsi Rumah Tangga/ <i>Household Consumption Expenditure</i> | 118,35 | 123,44 | 127,72 | 132,28 | 136,50 |
| 2 | Pengeluaran Konsumsi LNPRT/NPISH <i>Consumption Expenditure</i> | 129,18 | 134,55 | 139,12 | 143,56 | 147,79 |
| 3 | Pengeluaran Konsumsi Pemerintah/ <i>Government Consumption Expenditure</i> | 132,15 | 138,94 | 147,58 | 155,17 | 159,87 |
| 4 | Pembentukan Modal Tetap Bruto/ <i>Gross Fixed Capital Formation</i> | 126,52 | 128,94 | 133,08 | 137,26 | 142,43 |
| 5 | Perubahan Inventori/ <i>Changes in Inventories</i> | 120,11 | 118,56 | 121,46 | 124,71 | 127,98 |
| 6 | Ekspor Barang dan Jasa/ <i>Exports of Goods and Services</i> | 110,42 | 122,66 | 96,60 | 102,75 | 109,76 |
| 7 | Dikurangi: Impor Barang dan Jasa/ <i>Less: Import of Goods and Services</i> | 110,21 | 115,48 | 93,79 | 99,13 | 106,92 |
| | Produk Domestik Regional Bruto/ Gross Regional Domestic Product | 123,36 | 131,50 | 135,91 | 140,64 | 144,22 |

Catatan : *) Angka sementara
 **) Angka sangat sementara

Sumber: BPS Kota Banjarmasin
 Sources: BPS-Statistics of Banjarmasin Municipality

Tabel 8.1.13. **Laju Implisit Menurut Pengeluaran (Persen), 2014-2018**
Table **Implicit Rate by Expenditure (Percent), 2014-2018**

| Komponen Pengeluaran/ Component of Expenditure | 2014 | 2015 | 2016 | 2017* | 2018** |
|--|-------------|-------------|-------------|-------------|-------------|
| (1) | (2) | (3) | (4) | (5) | (6) |
| 1 Pengeluaran Konsumsi Rumah Tangga/ <i>Household Consumption Expenditure</i> | 4,84 | 4,30 | 3,47 | 3,57 | 3,19 |
| 2 Pengeluaran Konsumsi LNPRT/NPISH <i>Consumption Expenditure</i> | 7,79 | 4,15 | 3,39 | 3,20 | 2,95 |
| 3 Pengeluaran Konsumsi Pemerintah/ <i>Government Consumption Expenditure</i> | 4,55 | 5,14 | 6,21 | 5,15 | 3,03 |
| 4 Pembentukan Modal Tetap Bruto/ <i>Gross Fixed Capital Formation</i> | 4,81 | 1,91 | 3,21 | 3,14 | 3,77 |
| 5 Perubahan Inventori/ <i>Changes in Inventories</i> | 6,13 | -1,29 | 2,44 | 2,67 | 2,62 |
| 6 Ekspor Barang dan Jasa/ <i>Exports of Goods and Services</i> | 0,96 | 11,09 | -21,25 | 6,36 | 6,83 |
| 7 Dikurangi: Impor Barang dan Jasa/ <i>Less: Import of Goods and Services</i> | -2,08 | 4,78 | -18,78 | 5,69 | 7,86 |
| Produk Domestik Regional Bruto/ Gross Regional Domestic Product | 7,33 | 6,60 | 3,35 | 3,48 | 2,55 |

Catatan : *) Angka sementara
 **) Angka sangat sementara

Sumber: BPS Kota Banjarmasin
 Sources: BPS-Statistics of Banjarmasin Municipality

REGIONAL REVENUES

Tabel 8.1.14. Sumber Pertumbuhan Menurut Pengeluaran, 2014-2018
Table 8.1.14. Growth Source by Expenditure, 2014-2018

| Komponen Pengeluaran/ Component of Expenditure | 2014 | 2015 | 2016 | 2017* | 2018** |
|--|-------------|-------------|-------------|-------------|-------------|
| (1) | (2) | (3) | (4) | (5) | (6) |
| 1 Pengeluaran Konsumsi Rumah Tangga/ <i>Household Consumption Expenditure</i> | 3,64 | 3,45 | 3,57 | 3,34 | 3,03 |
| 2 Pengeluaran Konsumsi LNPRT/NPISH <i>Consumption Expenditure</i> | 0,08 | 0,05 | 0,05 | 0,04 | 0,05 |
| 3 Pengeluaran Konsumsi Pemerintah/ <i>Government Consumption Expenditure</i> | 0,29 | 0,67 | 0,00 | 0,45 | 0,21 |
| 4 Pembentukan Modal Tetap Bruto/ <i>Gross Fixed Capital Formation</i> | 2,38 | 2,07 | 1,59 | 1,26 | 2,45 |
| 5 Perubahan Inventori/ <i>Changes in Inventories</i> | 0,26 | -0,66 | 0,01 | 0,14 | 0,38 |
| 6 Ekspor Barang dan Jasa/ <i>Exports of Goods and Services</i> | 2,19 | -0,14 | 8,40 | 8,64 | 6,37 |
| 7 Dikurangi: Impor Barang dan Jasa/ <i>Less: Import of Goods and Services</i> | 2,72 | -0,34 | 7,34 | 7,46 | 6,09 |
| Produk Domestik Regional Bruto/ Gross Regional Domestic Product | 6,11 | 5,79 | 6,28 | 6,40 | 6,40 |

Catatan : *) Angka sementara
 **) Angka sangat sementara

Sumber: BPS Kota Banjarmasin
 Sources: BPS-Statistics of Banjarmasin Municipality



Pasar milik pemerintah ada sebanyak **61** pasar, dimana **46** pasar berada di Kecamatan **Banjarmasin Tengah**.



Jumlah Surat Ijin Usaha Perdagangan (**SIUP**) yang diterbitkan selama tahun 2018 adalah **1.662** surat, dimana sebagian besar berasal dari golongan usaha **perdagangan kecil**.

PENJELASAN TEKNIS

TECHNICAL NOTES

1. **Surat Izin Usaha Perdagangan (SIUP)** adalah Surat Izin untuk dapat melaksanakan kegiatan usaha perdagangan.
 2. **Tanda Daftar Perusahaan (TDP)** adalah daftar catatan resmi yang diadakan menurut atau berdasarkan ketentuan undang-undang atau peraturan-peraturan pelaksanaannya, dan memuat hal-hal yang wajib didaftarkan oleh setiap perusahaan serta disahkan oleh pejabat yang berwenang.
 3. **Pasar Milik Pemerintah** adalah pasar yang dikelola langsung oleh Pemerintah Kota Banjarmasin melalui Dinas Pengelolaan Pasar dan tidak termasuk pasar yang dikelola oleh swasta maupun Dewan Kelurahan.
 4. **Koperasi** adalah Koperasi adalah organisasi bisnis yang dimiliki dan dioperasikan oleh orang-seorang demi kepentingan bersama. Koperasi melandaskan kegiatan berdasarkan prinsip gerakan ekonomi rakyat yang berdasarkan asas kekeluargaan.
1. *Trading Business License (License) is a license to carry out business activities.*
 2. *Company Registration (TDP) is a list of official record is held by or under the provisions of the law or its implementing regulations, and contains things that are required to be registered by every company and approved by the competent authority.*
 3. *The Government-owned market is a market that is managed directly by the Municipality Government through the Department of Market Management Banjarmasin and do not include the market managed by the private and the Village Council.*
 4. *Cooperative is a cooperative is a business organization owned and operated by the individual for the common interest. Cooperatives bases its activities on the principle of people's economic movement based on the principle of kinship.*

ULASAN**DESCRIPTION****9.1. Perdagangan**

Jumlah penerbitan Surat Ijin Usaha Perdagangan (SIUP) pada tahun 2018 mengalami kenaikan jika dibandingkan dengan tahun 2017 yaitu sebesar 11,19 persen dengan jumlah 1.476 pada tahun 2017 dan 1.662 di tahun 2018. Penerbitan SIUP paling banyak berada pada golongan usaha pedagang kecil dengan jumlah 1.126 atau sebesar 67,75 persen.

Pengiriman batu bara melalui pelabuhan Banjarmasin pada tahun 2018 mengalami penurunan sebesar 99,32 persen dibandingkan tahun 2017. Hal ini sejalan dengan menurunnya ekspor produk tambang Kota Banjarmasin pada tahun yang sama. Disisi lain, pengiriman produk karet mengalami penurunan sebesar 96,68 persen dengan jumlah 9.654 kg dibandingkan dengan tahun 2017 yaitu sebesar 290.999 kg.

9.2. Koperasi

Pada tahun 2018, jumlah koperasi Non KUD yang tercatat pada Dinas Koperasi, Usaha Mikro, dan Tenaga Kerja Kota Banjarmasin ada sebanyak 507 koperasi. Kondisi ini mengalami kenaikan jika dibandingkan dengan tahun 2017 yaitu sebesar 0,79 persen dari 503 koperasi di

9.1. Trade

Total issuance of business license (SIUP) in 2018 increased compared with 2017 in the amount of 11.19 percent with a total 1.476 in 2017 and 1.662 in 2018. License issuance most are in the business class of small merchants with the number 1,126 or by 67.75 percent.

Coal shipments through the port of Banjarmasin in 2018 decreased by 99.32 percent compared to 2017. This is in line with a fall in exports of mining products Banjarmasin Municipality in the same year. On the other hand, shipments of rubber decreased by 96.68 percent with the number of 9,654 compared to 2017 in the amount of 290,999 kg.

9.2. Cooperative

In 2018, the number of Non KUD cooperatives registered at the Department of Cooperative, Micro and Labor of Banjarmasin Municipality there were 507 cooperatives. This condition has decreased compared to 2017 amounting to 0.79 percent from 503 cooperatives in 2017 to

tahun 2017 menjadi 507 di tahun 2018. Menurut wilayah administrasi, ada sebanyak 139 koperasi atau sebesar 27,42% Koperasi Non KUD terdapat di Kecamatan Banjarmasin Tengah dengan deposit mencapai 22,19% dari jumlah seluruh deposit koperasi Non KUD di Kota Banjarmasin.

507 in 2018. According to the administration area, there are 139 cooperatives or by 27.42% Non KUD Cooperative contained in District Central Banjarmasin with deposits reached 22.19% of the total deposits of Non KUD cooperatives in Banjarmasin.

<https://banjarmasinkota.bps.go.id>

9.1. PERDAGANGAN/TRADE

Tabel 9.1.1. Perkembangan Penerbitan Surat Ijin Usaha Perdagangan (SIUP) di Kota Banjarmasin, 2016-2018
Table *Progress of Developments Issuance of Business License (SIUP) in Banjarmasin Municipality, 2016-2018*

| Golongan Usaha/ Group of Business | 2016 | 2017 | 2018 |
|--|--------------|--------------|--------------|
| (1) | (2) | (3) | (4) |
| Pedagang Besar <i>Wholesalers</i> | 22 | 26 | 35 |
| Pedagang Menengah <i>Medium Traders</i> | 266 | 186 | 501 |
| Pedagang Kecil <i>Small Traders</i> | 1 511 | 1 264 | 1 126 |
| Jumlah/Total | 1 799 | 1 476 | 1 662 |

Sumber: Dinas Perdagangan dan Perindustrian Kota Banjarmasin

Sources: Department of Trade and Manufacture of Banjarmasin Municipality

TRADE

Tabel 9.1.2. Perkembangan Pendaftaran Ulang atau Memperbaharui TDP di Kota Banjarmasin, 2015-2018
Table *Progress of Re-registration or Renewal of TDP in Banjarmasin Municipality, 2015-2018*

| Bentuk Perusahaan/ Form of Company | 2015 | 2016 | 2017 | 2018 |
|---|--------------|--------------|--------------|--------------|
| (1) | (2) | (3) | (4) | (5) |
| Perseroan Terbatas (PT)/ <i>Limited Company</i> | 611 | 729 | 562 | 617 |
| Koperasi/ <i>Cooperative</i> | 23 | 27 | 20 | 27 |
| Commanditaire Vennootschap (CV)/ <i>Limited Partnership</i> | 758 | 800 | 682 | 716 |
| Perorangan/ <i>Individual</i> | 730 | 712 | 499 | 546 |
| Firma (Fa)/ <i>Firm</i> | 1 | 1 | 0 | 0 |
| Jumlah/Total | 2 123 | 2 269 | 1 763 | 1 906 |

Sumber: Dinas Penanaman Modal dan Pelayanan Terpadu Satu Pintu Kota Banjarmasin
Sources: Department of Investment and One-Door Integrated Services Banjarmasin

Tabel 9.1.3. Pengiriman Beberapa Barang Potensial Melalui Pelabuhan Banjarmasin, 2016-2018
Table 9.1.3. *Delivery of Several Potential Stuffs Through Banjarmasin Harbor, 2016-2018*

| Jenis Barang/ Kind of Goods | Satuan/ Unit | 2016 | 2017 | 2018 |
|--------------------------------|-----------------|------------|------------|---------|
| (1) | (2) | (3) | (4) | (5) |
| Produk Kayu | m ³ | 456 068 | 433 537 | 400 |
| Kayu Galam | m ³ | 1 643 | 3 019 | 0 |
| Rotan Olahan/Lampit Rotan | m ³ | 22 466 | 24 853 | 0 |
| Tikar Purun | m ³ | 282 | 271 | 0 |
| Beras | ton | 1 932 | 5 763 | 0 |
| Karet | kg | 279 979 | 290 999 | 9 654 |
| Gula | ton | 0 | 1 166 | 0 |
| Produk Perikanan | kg | 513 | 8 817 | 0 |
| Batubara | kg | 69 339 194 | 72 771 719 | 497 800 |
| Cengkeh | ton | 0 | 0 | 0 |

Sumber: Dinas Perdagangan dan Perindustrian Kota Banjarmasin

Sources: Department of Trade and Manufacture of Banjarmasin Municipality

TRADE

Tabel 9.1.4. **Jumlah Pasar Milik Pemerintah Kota Banjarmasin, 2018**
Table *Number of Market Owned by Banjarmasin Government, 2018*

| Kecamatan/ District | Milik Pemerintah Kota Banjarmasin/ Owned by Banjarmasin Government |
|--------------------------------|---|
| (1) | (2) |
| Banjarmasin Selatan | 3 |
| Banjarmasin Timur | 6 |
| Banjarmasin Barat | 4 |
| Banjarmasin Tengah | 46 |
| Banjarmasin Utara | 2 |
| Jumlah/Total | 61 |

Sumber: Dinas Perdagangan dan Perindustrian Kota Banjarmasin

Sources: Department of Trade and Manufacture of Banjarmasin Municipality

Tabel 9.1.5. **Nama Pasar Milik Pemerintah Kota Banjarmasin, 2018**
Table 9.1.5. **Names of Market Owned by Banjarmasin Government, 2018**

| Kecamatan/ District | Nama Pasar/ Market |
|--------------------------------|--|
| (1) | (2) |
| Banjarmasin Selatan | <ol style="list-style-type: none"> 1. Pasar Pekauman 2. Pasar Pekauman Inpres 3. Pasar Gawi Manuntung |
| Banjarmasin Timur | <ol style="list-style-type: none"> 1. Pasar Kuripan Baru 2. Pasar Pandu Baru 3. Pasar Ksatrian 4. Pasar Buah Pengambangan 5. Pasar Batuah 6. Pasar Terminal Km 6 |
| Banjarmasin Barat | <ol style="list-style-type: none"> 1. Pasar Tungging 2. Pasar Induk Banjar Raya 3. Pasar Telawang 4. Pasar Teluk Tiram |
| Banjarmasin Tengah | <ol style="list-style-type: none"> 1. Pasar Baru Permai Dasar 2. Pasar Baru Permai Lt. I 3. Pasar Baru Permai Khusus 4. Pasar Baru Permai Miring 5. Pasar Baru Permai Miring Lt. I 6. Pasar Niaga Timur 7. Pasar Niaga Timur Lt. II 8. Pasar Niaga Timur Lt. III 9. Pasar Blok Anda Optikal 10. Pasar Samping Cempaka 11. Pasar Blok ODI 12. Pasar Blok Ansyar 13. Samping Pasar Ayam 14. Pasar Sudi Rapi 15. Pasar Ex Pom Bensin 16. Pasar Blok Samping Kapitol 17. Pasar Daging 18. Pasar Lima Laut 19. Pasar Lima Beton 20. Pasar Lima Beton Lt. II 21. Pasar Sandang Pangan 22. Pasar Blok Hanifah 23. Pasar Blok Permata 24. Pasar Atom Kilat |

TRADE**Lanjutan Tabel/Continued Table 9.1.5.**

| Kecamatan/ District | Nama Pasar/ Market |
|--------------------------------|---|
| (1) | (2) |
| Banjarmasin Tengah | 25. Pasar Samping Atom Kilat 26. Pasar Ujung Murung 27. Pasar Muka Jembatan Sudimampir 28. Pasar Kampung Gedang 29. Pasar Lima Tahap I 30. Pasar Lima Tahap II 31. Pasar Lima Tahap III 32. Pasar Lima Tahap IV 33. Pasar Lima Tahap V 34. Pasar Lima Tahap VI 35. Pasar Abadi Beton 36. Pasar Abadi Miring/Kayu/Laut 37. Pasar Teluk Dalam Muara 38. Pasar Samping Sudimampir 39. Pasar Blok Keramik 40. Pasar Blok Kembang 41. Pasar Sudimampir Lt. III 42. Pasar Malabar Baru 43. Pasar Rawasari 44. Pasar Malabar Lt. 1 45. Pasar Kapuk 46. Pasar Burung |
| Banjarmasin Utara | 1. Pasar Cemara 2. Pasar Jahri Saleh |

Sumber: Dinas Perdagangan dan Perindustrian Kota Banjarmasin

Sources: Department of Trade and Manufacture of Banjarmasin Municipality

9.2. KOPERASI/COOPERATIVE

Tabel 9.2.1. Jumlah Koperasi Unit Desa dan Simpanan serta Anggotanya per Kecamatan, 2018
Table *Number of Village Cooperative Unit and Deposit also Its Members by District, 2018*

| Kecamatan <i>District</i> | Koperasi Unit Desa*) <i>Village Cooperative Unit (Buah/Unit)</i> | Anggota <i>Members (orang/person)</i> | Simpanan <i>Deposit (000 Rp)</i> |
|------------------------------|--|--|---|
| (1) | (2) | (3) | (4) |
| Banjarmasin Selatan | 1 | - | - |
| Banjarmasin Timur | 1 | - | 12 087 |
| Banjarmasin Barat | 1 | 30 | 69 029 |
| Banjarmasin Tengah | - | - | - |
| Banjarmasin Utara | - | - | - |
| Jumlah/Total | 3 | 30 | 81 116 |
| 2 0 1 7 | 3 | 30 | 81 116 |
| 2 0 1 6 | 3 | 30 | 81 116 |
| 2 0 1 5 | 5 | 30 | 68 029 |

*) Catatan/Note : 2 Koperasi tidak aktif (1 koperasi di Banjarmasin Selatan dan 1 koperasi di Banjarmasin Timur), 1 Koperasi di Banjarmasin Barat yang masih aktif

Sumber: Dinas Koperasi, Usaha Mikro dan Tenaga Kerja Kota Banjarmasin

Sources: *Department of Cooperative, Micro and Labor of Banjarmasin Municipality*

TRADE

Tabel 9.2.2. Jumlah Pengurus KUD dan Non KUD Berdasarkan Jenis Kelamin per Kecamatan, 2018
Number of Management of KUD and Non-KUD by Gender by District, 2018

| Kecamatan/ District | Koperasi Unit Desa | | Non KUD | |
|------------------------|--------------------|----------------------|--------------------|----------------------|
| | Laki-laki/ Male | Perempuan/ Female | Laki-laki/ Male | Perempuan/ Female |
| (1) | (2) | (3) | (4) | (5) |
| Banjarmasin Selatan | - | - | 80 | 60 |
| Banjarmasin Timur | - | - | 192 | 177 |
| Banjarmasin Barat | 0 | 3 | 152 | 121 |
| Banjarmasin Tengah | - | - | 464 | 394 |
| Banjarmasin Utara | - | - | 159 | 138 |
| Jumlah/Total | 0 | 3 | 1 047 | 890 |

Sumber: Dinas Koperasi, Usaha Mikro dan Tenaga Kerja Kota Banjarmasin
 Sources: Department of Cooperative, Micro and Labor of Banjarmasin Municipality

Tabel 9.2.3. Jumlah Non KUD dan Simpanan serta Anggotanya per Kecamatan, 2018
Table Number of Non KUD and Deposits also Its Member by District, 2018

| Kecamatan/ District | Koperasi Non Unit Desa/ Non-KUD (Buah/Unit) | Anggota/ Members (Orang/Person) | Simpanan/ Deposit (000 Rp) |
|------------------------|--|---------------------------------------|----------------------------------|
| (1) | (2) | (3) | (4) |
| Banjarmasin Selatan | 51 | 4 945 | 17 724 547 |
| Banjarmasin Timur | 120 | 15 737 | 44 046 546 |
| Banjarmasin Barat | 93 | 14 668 | 46 958 625 |
| Banjarmasin Tengah | 139 | 15 564 | 56 438 945 |
| Banjarmasin Utara | 104 | 31 272 | 89 186 527 |
| Jumlah/Total | 507 | 82 186 | 254 355 190 |
| 2 0 1 7 | 503 | 82 053 | 254 123 352 |
| 2 0 1 6 | 638 | 113 386 | 293 966 076 |
| 2 0 1 5 | 532 | 62 675 | 189 253 154 |

Sumber: Dinas Koperasi, Usaha Mikro dan Tenaga Kerja Kota Banjarmasin

Sources: Department of Cooperative, Micro and Labor of Banjarmasin Municipality

TRADE

Tabel 9.2.4. **Jumlah Koperasi Non KUD, 2018**
Table *Trend of Cooperative Non KUD, 2018*

| Uraian/ Description | Satuan/ Unit | 2018 |
|---|------------------------------|---------------|
| (1) | (2) | (3) |
| Jumlah Koperasi/ <i>Number of Cooperative</i> | Buah/ <i>Unit</i> | 507 |
| Jumlah Anggota/ <i>Number of Members</i> | Orang/ <i>Person</i> | 82 186 |
| Jumlah Simpanan/ <i>Total Deposits</i> | Ribu/ <i>Thousand</i> Rupiah | 254 355 190 |
| Jumlah Cadangan/ <i>Amount of Reserves</i> | Ribu/ <i>Thousand</i> Rupiah | - |
| Jumlah Dana-dana/ <i>Amount of Funds</i> | Ribu/ <i>Thousand</i> Rupiah | - |
| Jumlah Donasi/ <i>Number of Donation</i> | Ribu/ <i>Thousand</i> Rupiah | - |
| Jumlah Utang/ <i>Amount of Debt</i> | Ribu/ <i>Thousand</i> Rupiah | 253 174 281 |
| Jumlah Volume Usaha/ <i>Volume of Business</i> | Ribu/ <i>Thousand</i> Rupiah | 1 043 396 622 |
| Jumlah SHU/ <i>The Amount of Net Income</i> | Ribu/ <i>Thousand</i> Rupiah | 24 865 855 |

Catatan: Data tidak lengkap tersedia

Sumber: Dinas Koperasi, Usaha Mikro dan Tenaga Kerja Kota Banjarmasin
Sources: Department of Cooperative, Micro and Labor of Banjarmasin Municipality

Tabel 9.2.5. **Perkembangan Koperasi Unit Desa, 2016-2018**
Table *Trend of Cooperative KUD, 2016-2018*

| Uraian/ Description | Satuan/ Unit | 2016 | 2017 | 2018 |
|---|---------------------------------|-------------|-------------|-------------|
| (1) | (2) | (4) | (5) | (6) |
| Jumlah Koperasi/ <i>Number of Cooperative</i> | Buah/ <i>Unit</i> | 3 | 3 | 3 |
| Jumlah Anggota/ <i>Number of Members</i> | Orang/ <i>Person</i> | 30 | 30 | 30 |
| Jumlah Simpanan/ <i>Total Deposits</i> | Ribu/ <i>Thousand</i> Rupiah | 81 116 | 81 116 | 81 116 |
| Jumlah Cadangan/ <i>Amount of Reserves</i> | Ribu/ <i>Thousand</i> Rupiah | - | - | - |
| Jumlah Dana-dana/ <i>Amount of Funds</i> | Ribu/ <i>Thousand</i> Rupiah | - | - | - |
| Jumlah Donasi/ <i>Number of Donation</i> | Ribu/ <i>Thousand</i> Rupiah | - | - | - |
| Jumlah Utang/ <i>Amount of Debt</i> | Ribu/ <i>Thousand</i> Rupiah | - | - | - |
| Jumlah Volume Usaha/ <i>Volume of Business</i> | Ribu/ <i>Thousand</i> Rupiah | 132 437 | 132 437 | 132 437 |
| Jumlah SHU/ <i>The Amount of Net Income</i> | Ribu/ <i>Thousand</i> Rupiah | 1 682 | 1 682 | 1 682 |

Catatan : Data tidak lengkap tersedia

Sumber: Dinas Koperasi, Usaha Mikro dan Tenaga Kerja Kota Banjarmasin

Sources: *Department of Cooperative, Micro and Labor of Banjarmasin Municipality*



2018

Arus barang bongkar mencapai
999.614 ton dan arus
barang muat mencapai
547.427 ton

Penumpang turun di pelabuhan
mencapai 80 ribu orang



Penumpang naik di pelabuhan
mencapai 79 ribu orang

PENJELASAN TEKNIS

1. **Kendaraan bermotor** adalah setiap kendaraan yang digerakkan oleh peralatan teknik yang ada pada kendaraan tersebut, biasanya digunakan untuk angkutan orang atau barang di atas jalan raya selain kendaraan yang berjalan di atas rel. Kendaraan bermotor yang dicatat adalah semua jenis kendaraan kecuali kendaraan bermotor TNI/Polri dan Korps Diplomatik.
2. **Mobil penumpang** adalah setiap kendaraan bermotor yang dilengkapi dengan tempat duduk untuk sebanyak-banyaknya delapan orang, tidak termasuk tempat duduk untuk pengemudi, baik dilengkapi atau tidak dilengkapi bagasi.
3. **Kunjungan kapal** adalah kapal yang datang di pelabuhan baik untuk berlabuh di perairan maupun bersandar di dermaga.
4. **Gross Ton (GT)** adalah volume ruangan kapal dalam m³, kecuali terowongan, lubang poros baling-baling, tempat jangkar, dan alas ganda.

TECHNICAL NOTES

1. **Motor vehicles** are any kind of vehicles motorized by machine set up in those vehicles, they are usually used for transporting peoples or goods on roads except vehicles moving along a railway line. The data cover all kinds of motor vehicles except those belong to Indonesia Army Force Indonesian State Police and Diplomatic Corps.
2. **Passenger cars** are any motor vehicles with no more than eight seats, excluding seat for driver, it can be with or without hoot.
3. **Ship call** is a ship arriving at a port either for mooring or berthing.
4. **Gross Ton (GT)** is total volume of all room in a ship (m³), excluding the volume of tunnel, the axle of propellers, the anchor, and the chain locker.

TRANSPORTATION AND COMMUNICATION

5. **Kantor Pos** adalah tempat pemberi pelayanan komunikasi tertulis dan atau surat elektronik, layanan paket, layanan logistik, layanan transaksi keuangan, dan layanan keagenan pos untuk kepentingan umum. Rumah pos berfungsi sama seperti kantor pos dan kantor pos pembantu, bedanya rumah pos biasanya terletak di daerah terpencil.

5. **Post Office** is a service provider facility of written communication and or electronic mail, parcel service, logistics services, financial transaction services, and postal services to the public. Postal house has the same function as the post office and subsidiary of post office, the difference is that postal house is usually located in remote areas.

<https://banjarmasinkota.bps.go.id>

ULASAN**DESCRIPTION****10.1. Transportasi dan Komunikasi**

Banjarmasin yang merupakan wilayah perkotaan memiliki panjang jalan sepanjang 790,13 Km. Jalan dengan kondisi yang baik ada sepanjang 235,82 Km atau sebesar 29,85 persen. Selain itu, masih ada jalan yang kondisinya masih rusak yaitu sepanjang 223,86 Km atau sebesar 28,33 persen dan jalan yang rusak berat sepanjang 24,32 Km. Jika dilihat dari jenis permukaannya, jalan yang sudah diaspal ada sepanjang 433,77 Km atau sebesar 54,90 persen. Selain itu, ada sepanjang 7,00 Km jalan yang permukaannya masih berupa kerikil, pengerasan batu/beton dan sepanjang 349,36 Km tidak dirinci.

Jika dirinci lagi menurut wilayah, jalan di Kecamatan Banjarmasin Utara merupakan yang terpanjang yaitu sepanjang 234,12 Km diikuti oleh Banjarmasin Selatan dengan panjang jalan 191,30 Km. Secara keseluruhan disetiap kecamatan, kondisi jalan masih berstatus baik jenis permukaannya sebagian besar sudah diaspal.

Sesuai dengan julukan bahwa Kota Banjarmasin yang merupakan kota seribu sungai, membuat akses ke beberapa wilayah dapat dilakukan melalui angkutan

10.1. Transportation and Communication

Banjarmasin which is an urban area has a long way along 790.13 Km. Roads in good condition existed throughout 235.82 Km or by 29.85 percent. In addition, there are road conditions are still damaged, namely along 223.83 km or by 28.33 percent and there are 24.32 Km roads that are heavily damaged. When viewed from the type of surface, the asphalt road there along 433.77 km or by 54.90 percent. In addition, there are 7.00 Km along the road is still a gravel surface, hardening of stone/concrete and 349.36 Km not specified.

If further divided by region, North Banjarmasin roads in the district is the longest that all 234.12 Km Banjarmasin followed by the South with a length of 190.30 Km road. Overall in every sub-district, the condition of the road is still a good variety of surfaces largely been paved.

In accordance with the nickname that Banjarmasin Municipality which is a city of a thousand rivers, making access to some areas can be done through the transport stream. By 2018, the number of river transport in Banjarmasin Municipality there are as many as 419 freight. Type of

TRANSPORTATION AND COMMUNICATION

sungai. Pada tahun 2018, jumlah angkutan sungai di Kota Banjarmasin ada sebanyak 419 angkutan. Jenis angkutan yang paling banyak digunakan adalah jenis tug boat/kapal tunda yaitu sebanyak 101 buah. Jika dilihat perbandingan dengan tahun sebelumnya, jumlah angkutan sungai yang terdaftar mengalami kenaikan yaitu dari 95 angkutan menjadi 419 angkutan di tahun 2018.

transportation the most widely used type of tug boat/kapal tunda as many as 101 pieces. If viewed comparison with the previous year, the number of river transport registered increased from 95 to 419 freight transport in 2018.

<https://banjarmasinkota.bps.go.id>

10.1. TRANSPORTASI DAN KOMUNIKASI/TRANSPORTATION DAN COMMUNICATION

Tabel 10.1.1. Panjang dan Kondisi Jalan di Kota Banjarmasin (Km), 2016-2018
Table 10.1.1. *Length and Road Condition in Banjarmasin Municipality, 2016-2018*

| Jenis Permukaan dan Keadaan Jalan/ <i>Type of Surface and Condition of Roads</i> | Jalan Kota/ <i>Road of City</i> | | |
|---|------------------------------------|---------------|---------------|
| | 2016 | 2017 | 2018 |
| (1) | (3) | (4) | (5) |
| 1 Jenis Permukaan/Type of Surface | | | |
| - Diaspal/ <i>Paved</i> | 408,26 | 433,25 | 433,77 |
| - Tidak dirinci/ <i>Not Specified</i> | 342,92 | 350,74 | 349,36 |
| - Krikil/Perkerasan Batu/Tanah/ <i>Gravel/Stone</i> Hardening/ <i>Soil</i> | 0,63 | 6,13 | 7,00 |
| Jumlah/Total | 751,81 | 790,13 | 790,13 |
| 2 Kondisi Jalan | | | |
| - Baik/ <i>Good</i> | 254,13 | 205,50 | 235,82 |
| - Sedang/ <i>Medium</i> | 359,95 | 386,60 | 306,13 |
| - Rusak/ <i>Damaged</i> | 128,61 | 164,05 | 223,86 |
| - Rusak Berat/ <i>Heavy Damaged</i> | 9,12 | 33,98 | 24,32 |
| Jumlah/Total | 751,81 | 790,13 | 790,13 |

Sumber: Dinas Pekerjaan Umum dan Penataan Ruang Kota Banjarmasin

Sources: Department of Public Works and Spatial Planning of Banjarmasin Municipality

TRANSPORTATION AND COMMUNICATION

Tabel 10.1.2. Panjang dan Kondisi Jalan Menurut Kecamatan di Kota Banjarmasin (Km), 2018
Table Length and Road Condition by District in Banjarmasin Municipality (Km), 2018

| Jenis Permukaan dan Keadaan Jalan/ <i>Type of Surface and Condition of Roads</i> | Kecamatan/ <i>District</i> | | | | |
|---|-------------------------------|---------------|---------------|--------------|---------------|
| | Bjm Selatan | Bjm Timur | Bjm Barat | Bjm Tengah | Bjm Utara |
| (1) | (2) | (3) | (4) | (5) | (6) |
| 1 Jenis Permukaan/Type of Surface | | | | | |
| ~ Diaspal/Paved | 107,49 | 86,25 | 53,81 | 46,58 | 133,88 |
| ~ Krikil/Pengerasan Batu/ Beton <i>Gravel/Stone Hardening/ Concrete</i> | 76,91 | 56,81 | 81,09 | 35,67 | 98,31 |
| ~ Tanah/Soil | 6,35 | 5,18 | - | 0,58 | 1,23 |
| Jumlah/Total | 190,75 | 148,24 | 134,90 | 82,83 | 233,42 |
| 2 Kondisi Jalan | | | | | |
| ~ Baik/Good | 65,88 | 67,14 | 34,80 | 25,56 | 80,73 |
| ~ Sedang/Medium | 64,21 | 36,57 | 45,94 | 30,33 | 96,13 |
| ~ Rusak/Damaged | 51,86 | 43,82 | 49,77 | 26,72 | 52,62 |
| ~ Rusak Berat/Heavy Damaged | 8,79 | 0,71 | 4,40 | 0,21 | 3,94 |
| Jumlah/Total | 190,74 | 148,24 | 134,91 | 82,82 | 233,42 |

Sumber: Dinas Pekerjaan Umum dan Penataan Ruang Kota Banjarmasin

Sources: Department of Public Works and Spatial Planning of Banjarmasin Municipality

Tabel 10.1.3. **Kepadatan Lalu Lintas, Jam Padat per jam dan Tingkat Pelayanan Jalan, 2017**
Table 10.1.3. **Traffic Density, Hours of Density per Hour and Road Services, 2017**

| Nama Ruas Jalan/ Name of the Street | Lebar/Width (m) | Tipe Jalan/ Type of Road | Kapasitas/Capacity (SMP*) |
|--|----------------------------|-------------------------------------|--------------------------------------|
| (1) | (2) | (3) | (4) |
| Ahmad Yani Km.1 | 9 | 6/20 | 4 633 |
| Ahmad Yani Km.3 | 10 | 6/20 | 4 301 |
| Ahmad Yani Km.6,5 | 12 | 6/20 | 4 686 |
| Sutoyo S. | 10 | 2/20 | 3 876 |
| S.Parman | 12 | 4/20 | 2 730 |
| Hasan Basri | 13 | 4/20 | 2 730 |
| P. Antasari | 12 | 4/20 | 2 522 |
| P. Samudera | 12 | 4/20 | 5 152 |
| Haryono MT | 10 | 2/20 | - |
| Yos Sudarso | 7,6 | 2/20 | - |
| Sudirman | 9 | 2/20 | - |
| Veteran | 7 | 4/20 | 5 342 |
| Perintis Kemerdekaan | 8,3 | 2/20 | - |

TRANSPORTATION AND COMMUNICATION**Lanjutan Tabel/Continued Table 10.1.3.**

| Nama Ruas Jalan/ Name of the Street | Jam Terpadat/ Densest Time | Tingkat Pelayanan/ Service Level |
|--|---------------------------------------|---|
| (1) | (6) | (7) |
| Ahmad Yani Km.1 | 17.00-18.00 | B |
| Ahmad Yani Km.3 | 15.00-16.00 | C |
| Ahmad Yani Km.6,5 | 17.00-18.00 | C |
| Sutoyo S. | 13.15-14.15 | B |
| S.Parman | 07.15-08.15 | C |
| Hasan Basri | 07.15-08.15 | A |
| P. Antasari | 17.00-18.00 | B |
| P. Samudera | 09.45-10.45 | C |
| Haryono MT | - | - |
| Yos Sudarso | - | - |
| Sudirman | - | - |
| Veteran | 6.45-07.45 | B |
| Perintis Kemerdekaan | - | - |

Keterangan / Note:

*SMP: Satuan Mobil Penumpang / Passenger Car Unit

Sumber: Dinas Perhubungan Kota Banjarmasin

Sources: Department of Transportation of Banjarmasin Municipality

Tabel 10.1.4. Jumlah Angkutan Sungai yang Terdaftar Dirinci Menurut Jenis Angkutan, 2016-2018
Table 10.1.4. *Number of Registered River Transport by Kind, 2016-2018*

| Jenis Angkutan/ <i>Kind of Transportation</i> | Jumlah/ <i>Total</i> | | |
|--|----------------------|-----------|------------|
| | 2016 | 2017 | 2018 |
| (1) | (3) | (4) | (5) |
| Motor Getek / Klotok | 34 | 41 | 82 |
| Tug Boat/Kapal Tunda | 23 | 6 | 101 |
| <i>Speed Boat</i> | 10 | 5 | 46 |
| LCT | 15 | 14 | 42 |
| SPOB | 9 | 11 | 47 |
| Tongkang | 7 | 13 | 39 |
| Kapal Motor | 12 | 5 | 62 |
| KM Ferry | 0 | - | - |
| Jumlah/<i>Total</i> | 110 | 95 | 419 |

Sumber: Dinas Perhubungan Kota Banjarmasin

Sources: Department of Transportation of Banjarmasin Municipality

TRANSPORTATION AND COMMUNICATION

Tabel 10.1.5. **Kepadatan Lalu Lintas Angkutan Sungai dan Danau di Banjarmasin Dirinci per Bulan, 2018**
Table 10.1.5. **River and Lake Traffic Density in Banjarmasin Municipality by Month, 2018**

| Bulan/ Month | Barang/Goods (Ton/m ³) | | Penumpang/Passengers (Orang / Person) | |
|---------------------|---------------------------------------|---------------------|--|----------------------|
| | Masuk/ Incoming | Keluar/ Outgoing | Masuk/ Arrival | Keluar/ Departure |
| (1) | (2) | (3) | (4) | (5) |
| Januari/January | 708 | 969 | 38 306 | 39 148 |
| Februari/February | 765 | 878 | 23 838 | 29 508 |
| M a r e t/M a r c h | 691 | 909 | 34 060 | 37 666 |
| A p r i l/A p r i l | 407 | 758 | 31 668 | 34 662 |
| M e i/M a y | 462 | 976 | 37 588 | 40 861 |
| J u n i/J u n e | 419 | 811 | 59 008 | 64 712 |
| J u l i/J u l y | 368 | 1 085 | 47 622 | 50 154 |
| Agustus/August | 157 | 458 | 40 422 | 41 638 |
| September/September | 174 | 655 | 41 472 | 44 447 |
| Oktober/October | 731 | 1 082 | 43 930 | 45 833 |
| November/November | 155 | 461 | 39 432 | 41 555 |
| Desember/December | 161 | 440 | 40 587 | 42 414 |
| Jumlah/Total | 5 198 | 9 482 | 447 933 | 512 598 |
| 2 0 1 7 | 6 775 | 11 532 | 619 252 | 650 222 |
| 2 0 1 6 | 7 800 | 14 199 | 517 214 | 534 648 |
| 2 0 1 5 | 5 137 | 12 620 | 331 447 | 353 988 |

Lanjutan Tabel/*Continued Table* 10.1.5.

| Bulan/ Month | Kapal/Ships (Buah/Unit) | | Kendaraan roda 2/ 2 Wheels Vechicles | |
|---------------------|----------------------------|---------------------|---|---------------------|
| | Masuk/ Incoming | Keluar/ Outgoing | Masuk/ Incoming | Keluar/ Outgoing |
| (1) | (6) | (7) | (8) | (9) |
| Januari/January | 1 714 | 1 716 | 27 280 | 25 911 |
| Februari/February | 1 569 | 1 564 | 14 139 | 17 805 |
| M a r e t/M a r c h | 1 648 | 1 648 | 23 228 | 27 166 |
| A p r i l/A p r i l | 1 640 | 1 639 | 22 869 | 24 493 |
| M e i/M a y | 1 796 | 1 796 | 19 874 | 22 961 |
| J u n i/J u n e | 1 770 | 1 765 | 27 024 | 33 148 |
| J u l i/J u l y | 1 900 | 1 924 | 24 183 | 25 026 |
| Agustus/August | 1 619 | 1 617 | 22 860 | 23 500 |
| September/September | 1 650 | 1 651 | 22 320 | 24 783 |
| Oktober/October | 1 818 | 1 820 | 23 980 | 25 533 |
| November/November | 1 534 | 1 676 | 22 867 | 24 767 |
| Desember/December | 1 633 | 1 646 | 23 762 | 26 135 |
| Jumlah/Total | 20 291 | 20 462 | 274 386 | 301 228 |
| 2 0 1 7 | 12 829 | 12 829 | 402 081 | 388 745 |
| 2 0 1 6 | 19 179 | 18 966 | - | - |
| 2 0 1 5 | 19 416 | 19 494 | 227 945 | 232 382 |

Sumber: Dinas Perhubungan Kota Banjarmasin

Sources: Department of Transportation of Banjarmasin Municipality

TRANSPORTATION AND COMMUNICATION

Tabel 10.1.6. **Sungai yang Dapat Dilalui/Dilewati Alat Transportasi di Banjarmasin Dirinci per Kecamatan, 2018**
Table 10.1.6. **Rivers Can Pass By Transportation Equipment in Banjarmasin by District, 2018**

| Kecamatan/ District | Sungai/ Rivers | Keterangan/ Information |
|--------------------------------|--------------------------------|------------------------------------|
| (1) | (2) | (3) |
| Banjarmasin Selatan | - Sungai Martapura | Bisa dilalui |
| | - Sungai Kelayan | Bisa dilalui |
| | - Sungai Begau | Bisa dilalui |
| | - Sungai Pemurus | Bisa dilalui |
| | - Sungai Tatah Belayung | Bisa dilalui |
| Banjarmasin Timur | - Sungai Pangambangan | Bisa dilalui |
| | - Sungai Bilu | Bisa dilalui |
| | - Sungai Kuripan | Tidak bisa dilalui |
| | - Sungai Gardu | Tidak bisa dilalui |
| | - Sungai Lulut | Bisa dilalui |
| Banjarmasin Barat | - Sungai Barito | Bisa dilalui |
| | - Sungai Teluk Dalam (Yapahut) | Bisa dilalui |
| | - Sungai Pelambuan | Bisa dilalui |
| | - Sungai Anjir Mulawarman | Bisa dilalui |
| | - Sungai Belitung | Tidak bisa dilalui |
| | - Sungai Kuin | Bisa dilalui |
| | - Sungai Benyiur SP | Bisa dilalui |
| | - Sungai Skip Lama | Tidak bisa dilalui |
| | - Sungai Saka Permai | Tidak bisa dilalui |
| - Sungai Basirih | Bisa dilalui | |
| Banjarmasin Tengah | - Sungai Martapura | Bisa dilalui |
| | - Sungai Baru | Bisa dilalui |
| | - Sungai Antasan | Bisa dilalui |
| | - Sungai Tatas | Bisa dilalui |
| | - Sungai Pacinan | Tidak bisa dilalui |
| | - Sungai Telawang | Tidak bisa dilalui |
| | - Sungai Veteran | Bisa dilalui |
| | - Sungai Pekapuran | Bisa dilalui |

Lanjutan Tabel/*Continued Table 10.1.6.*

| Kecamatan/ <i>District</i> | Sungai/ <i>Rivers</i> | Keterangan/ <i>Information</i> |
|-------------------------------|---|--|
| (1) | (2) | (3) |
| Banjarmasin Utara | <ul style="list-style-type: none"> - Sungai Kuin - Sungai Miai - Sungai Awang - Sungai Alalak - Sungai Pangeran - Sungai Andai - Sungai Kidaung - Sungai Jingah - Sungai Surgi Mufti | <ul style="list-style-type: none"> Bisa dilalui Bisa dilalui Bisa dilalui Bisa dilalui Bisa dilalui Bisa dilalui Tidak bisa dilalui Bisa dilalui Tidak bisa dilalui |

Sumber: Dinas Perhubungan Kota Banjarmasin

Sources: Department of Transportation of Banjarmasin Municipality

TRANSPORTATION AND COMMUNICATION

Tabel 10.1.7. **Arus Kapal Barang Dalam dan Luar Negeri per Bulan, 2018**
Table 10.1.7. **Traffic of Domestic and Overseas Cargo Ships by Month, 2018**

| Bulan/ Month | Dalam Negeri/ Domestic | | Luar Negeri/ Overseas | |
|---------------------|---------------------------|-------------------|--------------------------|------------------|
| | Unit | GRT | Unit | GRT |
| (1) | (2) | (3) | (4) | (5) |
| Januari/January | 550 | 1 005 145 | 10 | 244 412 |
| Februari/February | 459 | 840 623 | 9 | 149 169 |
| M a r e t/M a r c h | 450 | 953 021 | 9 | 243 400 |
| A p r i l/A p r i l | 634 | 999 475 | 11 | 294 107 |
| M e i/M a y | 521 | 1 351 966 | 11 | 222 276 |
| J u n i/J u n e | 296 | 1 034 832 | 15 | 404 711 |
| J u l i/J u l y | 637 | 1 329 536 | 7 | 243 388 |
| Agustus/August | 456 | 891 869 | 10 | 152 260 |
| September/September | 491 | 849 405 | 6 | 137 909 |
| Oktober/October | 586 | 1 398 945 | 19 | 647 997 |
| November/November | 614 | 1 399 824 | 31 | 1 123 349 |
| Desember/December | 517 | 1 306 842 | 40 | 1 267 978 |
| Jumlah/Total | 6 211 | 13 361 483 | 178 | 5 110 956 |

Sumber: PT (Persero) Pelabuhan Indonesia III Cabang Banjarmasin
 Sources: PT (Persero) Pelabuhan Indonesia III Branch Banjarmasin

Tabel 10.1.8. Arus Kapal Peti Kemas, Kapal Penumpang, dan Kapal Lainnya per Bulan, 2018
Table 10.1.8. *Traffic of Container, Passenger Ships, and Other Ships by Month, 2018*

| Bulan/ Month | Kapal Peti Kemas/ Container Ship | | Kapal Penumpang/ Passenger Ship | | Kapal Lainnya/ Other Ship | |
|---------------------|-------------------------------------|------------------|------------------------------------|------------------|------------------------------|-------------------|
| | Unit | GRT | Unit | GRT | Unit | GRT |
| (1) | (2) | (3) | (4) | (5) | (6) | (7) |
| Januari/January | 92 | 410 323 | 56 | 350 176 | 560 | 1 229 557 |
| Februari/February | 76 | 362 115 | 43 | 301 102 | 468 | 989 792 |
| Maret/March | 55 | 261 342 | 34 | 219 501 | 459 | 1 196 421 |
| April/April | 82 | 386 970 | 17 | 133 978 | 645 | 1 293 582 |
| Mei/May | 98 | 451 540 | 18 | 94 628 | 532 | 1 574 242 |
| Juni/June | 46 | 229 171 | 6 | 29 153 | 311 | 1 439 543 |
| Juli/July | 79 | 382 409 | 20 | 137 801 | 644 | 1 572 924 |
| Agustus/August | 61 | 289 959 | 21 | 148 634 | 466 | 1 044 129 |
| September/September | 56 | 269 377 | 16 | 108 807 | 497 | 987 314 |
| Oktober/October | 93 | 451 819 | 19 | 177 151 | 605 | 2 046 942 |
| November/November | 88 | 446 503 | 14 | 122 986 | 645 | 2 523 173 |
| Desember/December | 64 | 296 716 | 13 | 106 195 | 557 | 2 574 820 |
| Jumlah/Total | 890 | 4 238 244 | 277 | 1 930 112 | 6 389 | 18 472 439 |

Sumber: PT (Persero) Pelabuhan Indonesia III Cabang Banjarmasin
 Sources: PT (Persero) Pelabuhan Indonesia III Branch Banjarmasin

TRANSPORTATION AND COMMUNICATION

Tabel 10.1.9. **Arus Barang Bongkar/Muat dan Impor/Ekspor per Bulan (Ton), 2018**
Table 10.1.9. **Traffic of Loading/Unloading and Import/Export by Month (Ton), 2018**

| Bulan/ Month | Bongkar/ Unloading | Muat/ Loading | Impor/ Import | Ekspor/ Export |
|-------------------------|-------------------------------|--------------------------|--------------------------|---------------------------|
| (1) | (2) | (3) | (4) | (5) |
| Januari/January | 78 857 | 36 240 | - | - |
| Februari/February | 67 111 | 36 531 | - | - |
| M a r e t/M a r c h | 83 183 | 49 597 | - | - |
| A p r i l/A p r i l | 91 658 | 59 408 | - | - |
| M e i/M a y | 127 815 | 42 222 | - | - |
| J u n i/J u n e | 77 812 | 19 343 | - | - |
| J u l i/J u l y | 72 814 | 65 946 | - | - |
| Agustus/August | 100 951 | 33 024 | - | - |
| September/September | 83 921 | 50 629 | - | - |
| Oktober/October | 103 927 | 38 795 | - | - |
| November/November | 100 804 | 48 513 | - | - |
| Desember/December | 10 761 | 67 179 | - | - |
| Jumlah/Total | 999 614 | 547 427 | - | - |

Sumber: PT (Persero) Pelabuhan Indonesia III Cabang Banjarmasin
 Sources: PT (Persero) Pelabuhan Indonesia III Branch Banjarmasin

Tabel 10.1.10. Arus Kapal Peti Kemas Dalam dan Luar Negeri per Bulan, 2017
Table 10.1.10. Traffic of Domestic and Overseas Container Ships by Month, 2017

| Bulan/ Month | Dalam Negeri/ Domestic | | Luar Negeri/ Overseas | |
|---------------------|---------------------------|----------------|--------------------------|------|
| | Box | Teus | Box | Teus |
| (1) | (2) | (3) | (4) | (5) |
| Januari/January | 30 689 | 35 506 | - | - |
| Februari/February | 30 636 | 35 204 | - | - |
| Maret/March | 33 495 | 38 828 | - | - |
| April/April | 33 365 | 38 144 | - | - |
| Mei/May | 34 933 | 40 030 | - | - |
| Juni/June | 20 917 | 24 175 | - | - |
| Juli/July | 35 837 | 41 554 | - | - |
| Agustus/August | 33 749 | 39 241 | - | - |
| September/September | 32 483 | 37 598 | - | - |
| Oktober/October | 40 851 | 47 200 | - | - |
| November/November | 36 137 | 41 695 | - | - |
| Desember/December | 36 118 | 42 203 | - | - |
| Jumlah/Total | 399 210 | 461 378 | - | - |

Sumber: PT (Persero) Pelabuhan Indonesia III Cabang Banjarmasin

Sources: PT (Persero) Pelabuhan Indonesia III Branch Banjarmasin

TRANSPORTATION AND COMMUNICATION

Tabel 10.1.11. Arus Penumpang Keluar-Masuk Pelabuhan Dirinci per Bulan, 2018
Table 10.1.11. Traffic of Passengers In and Passengers Out of Port by Month, 2018

| Bulan Month | Penumpang Turun Arrived (orang/persons) | Penumpang Naik Departured (orang/persons) |
|------------------------|--|--|
| (1) | (2) | (3) |
| Januari/January | 5 392 | 3 467 |
| Februari/February | 3 160 | 3 064 |
| M a r e t/M a r c h | 2 137 | 2 592 |
| A p r i l/A p r i l | 2 540 | 2 888 |
| M e i/M a y | 2 707 | 9 255 |
| J u n i/J u n e | 13 802 | 30 384 |
| J u l i/J u l y | 27 837 | 3 953 |
| Agustus/August | 3 481 | 3 513 |
| September/September | 4 740 | 3 211 |
| Oktober/October | 4 192 | 2 517 |
| November/November | 4 371 | 4 793 |
| Desember/December | 5 933 | 9 793 |
| Jumlah/Total | 80 292 | 79 430 |

Sumber: PT (Persero) Pelabuhan Indonesia III Cabang Banjarmasin
Sources: PT (Persero) Pelabuhan Indonesia III Branch Banjarmasin

Tabel 10.1.12. **Banyaknya Kegiatan dan Besar Uang Menurut Produk di Kantor Pos Banjarmasin, 2018**
Number Number of Activity and Money by Product in Post Office of Banjarmasin, 2018

| Produk/ Product | Banyaknya Kegiatan/ Number of Activities | Besar Uang/ Value (Rp) |
|---|---|---------------------------------------|
| (1) | (2) | (3) |
| TABANAS | | |
| - Penabungan / <i>Savings</i> | 14 983 | 25 461 451 497 |
| - Pembayaran / <i>Payments</i> | 7 526 | 22 566 877 897 |
| WESEL POS / MONEY ORDERS | | |
| - Pengiriman / <i>Delivery</i> | 23 746 | 47 630 719 318 |
| - Pembayaran / <i>Payments</i> | 15 476 | 24 736 022 146 |
| GIRO/CEK POS / GIRO/CHEQUE POST | | |
| - Penerimaan / <i>Acceptence</i> | 1 013 | 20 088 584 488 |
| - Pembayaran / <i>Payment</i> | 28 087 | 61 363 246 393 |
| BENDA POS / POSTAL | | |
| - Perangko / <i>Stamps</i> | 650 | 2 275 000 |
| - Benda Filateli / <i>Philatelic</i> | 27 900 | 147 009 000 |
| - Materai / <i>Stamp</i> | 3 633 140 | 20 741 370 000 |
| PAKET POS / PARCEL POST | | |
| - Kirim / <i>Submit</i> | 28 142 | 2 027 721 609,07 |
| - Terima / <i>Accept</i> | 49 718 | - |
| SURAT KILAT KHUSUS / SPECIAL DELIVERY LETTER | | |
| - Kirim / <i>Submit</i> | 96 587 | 1 673 817 956,46 |
| - Terima / <i>Accept</i> | 343 124 | - |

TRANSPORTATION AND COMMUNICATIONLanjutan Tabel/*Continued Table 10.1.12.*

| Produk/ Product | Banyaknya Kegiatan/ Number of Activities | Besar Uang/ Value (Rp) |
|-------------------------------------|---|---------------------------------------|
| (1) | (2) | (3) |
| SURAT BIASA/ DELIVERY LETTER | | |
| - Kirim / <i>Submit</i> | 28 550 | 149 284 000 |
| - Terima / <i>Accept</i> | 86 422 | - |
| POS EKSPRES / EXPRESS POST | | |
| - Kirim / <i>Submit</i> | 26 365 | 572 891 901,43 |
| - Terima / <i>Accept</i> | 33 936 | - |
| LUAR NEGERI/EMS / OVERSEAS | | |
| - Kirim / <i>Submit</i> | 2 216 | 574 250 553,88 |
| - Terima / <i>Accept</i> | 2 580 | - |

Sumber: Kantor Pos Kota Banjarmasin

Sources: Post Office of Banjarmasin Municipality

Tabel 10.1.13. **Nama dan Alamat Radio Swasta dan RSPD di Kota Banjarmasin, 2018**
Table 10.1.13. **Name and Addresses of Private Radio and RSPD at Banjarmasin Municipality, 2018**

| Nama Radio/ Radio Name | Gelombang/ Channel | Alamat/ Address |
|-----------------------------------|--|--|
| (1) | (2) | (3) |
| BAHANA SWARA | FM 96,8 MHz | JL. VETERAN BANJARMASIN |
| DPS –FM | FM 101,9 MHz | JL. DAHLIA NO. 35 BANJARMASIN 70112 |
| NUSANTARA FM | FM 102,7 MHz | JL. KAMPUNG MELAYU DARAT 57 BANJARMASIN 70232 |
| TRIJAYA | FM 104,3 MHz | JL. PRAMUKA KOMPLEKS SEMANDA RT. 20 NO. 3 BANJARMASIN |
| MUSTIKA FM | FM 105,1 MHz | JL. CEMPAKA BESAR NO. 24 RT. 02 RW. 01 KEL. KERTAK BARU ULU |
| SMART FM | FM 101,1 MHz | JL. HARYONO MT NO. 16-20 HOTEL ISTANA BARITO BANJARMASIN 70232 |
| NIRWANA | FM 99,2 MHz | JL. KOLONEL SUGIONO NO. 72 BANJARMASIN 70233 |
| KHARISMA | FM 98,4 MHz | JL. KS TUBUN KOMP. PERTOKOAN HIKMAH BANJARMASIN |
| I RADIO | FM 90,1 MHz | JL. GATOT SUBROTO II NO. 1 BANJARMASIN 70114 / JL. PRAMUKA 32 |
| RASONIA CHANDRA | FM 88,5 MHz | JL. KAPT. PIERRE TENDEAN NO. 50 BANJARMASIN 70231 |
| SABILAL MUHTADIN | AM 0,783 MHz | JL. JEND. SUDIRMAN NO. 1 (KOMPLEK SABILAL MUHTADIN) BANJARMASIN |
| ALLINA FM | FM 103,5 MHz | JL. PANGERAN ANTASARI NO. 64 RT. 16 BANJARMASIN |
| CITRA POSINDO | FM 96 MHz | JL. KAMPUNG MELAYU DARAT 57 BANJARMASIN 70232 |
| CPI | FM 94,4 MHz | JL. KOL. SUGIONO 74 BANJARMASIN 70233 |
| JFM | FM 91,7 MHz | JL. S. PARMAN NO. 115 BANJARMASIN |
| MADINATUSSALAM | FM 90,9 MHz | JL. PANGERAN SAMUDERA NO. 12 RT. 15 BANJARMASIN |
| SKY FM | FM 89,3 MHz | JL. KOL. SUGIONO LT. II NO. 72 BANJARMASIN BANJARMASIN TENGAH |
| RRI BANJARMASIN | FM 87,7 MHz FM 97,6 MHz FM 92,5 MHz FM 95,2 MHz AM 1,134 MHz | JL. JEND. A. YANI KM. 3,5 NO. 7 BANJARMASIN |
| LPK RAFADA | FM 107,7 MHz | KOMPLEK IAIN ANTASARI, JALAN JENDERAL AHMAD YANI KM. 4,5 BANJARMASIN 70235 |

Sumber: Dinas Komunikasi, Informatika dan Statistik

Sources: Department of Transportation of Banjarmasin Municipality

TRANSPORTATION AND COMMUNICATION

Tabel 10.1.14. **Nama dan Alamat Media Massa di Kota Banjarmasin, 2018**
Table **Name and Address of Mass Media at Banjarmasin Municipality, 2018**

| Nama Media Massa Name of Mass Media (1) | Alamat Address (2) |
|---|---|
| 1. BANJARMASIN POST | JL. AS. MUSYafa NO. 16 KEL. ANTASAN BESAR BANJARMASIN |
| 2. RADAR BANJARMASIN | JL. A. YANI KM. 26.9 RT. 039 LANDASAN ULIN TIMUR, BANJARBARU |
| 3. KALIMANTAN POST | JL. MAYJEND. D.I PANJAITAN NO. 67 PASAR LAMA BANJARMASIN |
| 4. BARITO POST | JL. SIMPANG TELAWANG NO. 11A RT. 13 KERTAK BARU ILIR BANJARMASIN |
| 5. MATA BANUA | JL. HASAN BASRI NO. 27 RT. 016 ALALAK UTARA, BANJARMASIN |
| 6. KABAR KALIMANTAN | JL. SULTAN ADAM KOMP. PONDOK KELAPA NO. 61 KEL. SUNGAI MIAI, BANJARMASIN |
| 7. KALSEL POS | JL. TRANS KALIMANTAN RUKO NO. 1.A, HANDIL BHAKTI, ALALAK, BARITO KUALA |
| 8. KALSEL POST | JL. KELAYAN A RT. 11 NO. 64A KELURAHAN KELAYAN DALAM BANJARMASIN |
| 9. BORNEO NEWS | JL. KS TUBUN GG. II DAMAI NO. 92 RT.18 KEL. KELAYAN BARAT, BANJARMASIN |
| 10. DERAP KALIMANTAN | JL. MESJID JAMI NO.9 RT. 4 RW.1 KEL SYRGI MUFTI BANJARMASIN |
| 11. AKTUAL | JL. KUIN UTARA GG RAHMAT NO. 32 RT.016 KELURAHAN KUIN UTARA, BANJARMASIN |
| 12. SEPUTAR KOTA | JL. SUNGAI ANDAI |
| 13. TVRI | JL. A. YANI KM. 06 BANJARMASIN |
| 14. DUTA TV | JL. PRAMUKA KOMP. SEMANDA I NO. 29 RT.20 BANJARMASIN |
| 15. BANJAR TV | JL. MANDASTANA IB NO. 18 GATOT SUBROTO BANJARMASIN |
| 16. PRIMA TV | JL. LINGKAR DALAM SELATAN NO. 21 RT. 32 KEC. PEKAPURAN RAYA LT. 4 PRIMAVISION PEKAPURAN RAYA BANJARMASIN |
| 17. LKBN ANTARA KALSEL | JL. BRIGJEN HASAN BASERI NO. 1 BANJARMASIN |
| 18. JEJAK REKAM | JL. BRIGJEN H. HASAN BASRI, KOMP. PONDOK METRO INDAH, BLOK D43, KELURAHAN ALALAK UTARA, BANJARMASIN |
| 19. KLIK KALSEL | JL. PANGERAN HIDAYATULLAH KOMP. BANUA ANYAR NO. 01 RT. 019 RW. 001 BANJARMASIN |
| 20. BERITABANJARMASIN.COM | JL. SIMPANG TANGGA KOMP. BUMI INDAH LESTARI IV, BANJARMASIN |
| 21. SMART FM | GEDUNG HJ. DJOK MENTAYA LANTAI 5, JL. AS MUSYafa NO. 16 ANTASAN BESAR BANJARMASIN |
| 22. RADIO ABDI PERSADA | JL. DHARMA PRAJA II KOMPLEK PERKANTORAN GUBERNUR KANTOR DISKOMINFO PROVINSI KALSEL BANJARBARU |

Sumber : Bagian Humas dan Protokol Setdako Banjarmasin.

Sources: Public Relations and Protocol Division of Secretary of the Banjarmasin Municipality



Selama tahun 2018,
Kota Banjarmasin mengalami
inflasi sebesar **2,63** persen

Deflasi terbesar
terjadi di bulan
Oktober, sebesar
-0,14 persen



Inflasi terbesar terjadi
di bulan **Juni**, yaitu
sebesar **0,98** persen

PENJELASAN TEKNIS**TECHNICAL NOTES**

1. **Pendapatan asli daerah (PAD)** adalah semua penerimaan yang diperoleh daerah dari sumber-sumber dalam wilayahnya sendiri yang dipungut berdasarkan peraturan daerah sesuai dengan peraturan undang-undang.
 2. **Dana Perimbangan** adalah dana yang bersumber dari pendapatan APBN yang dialokasikan kepada daerah untuk mendanai kebutuhan daerah dalam rangka pelaksanaan desentralisasi (UU Nomor 33 Tahun 2004 dan PP Nomor 55 Tahun 2005).
 3. **Pajak bumi dan bangunan (PBB)** adalah pajak yang dipungut atas tanah dan bangunan karena adanya keuntungan dan/atau kedudukan sosial ekonomi yang lebih baik bagi orang atau badan yang mempunyai suatu hak atasnya atau memperoleh manfaat dari padanya.
 4. **Bea Perolehan Hak atas Tanah dan Bangunan (BPHTB)** adalah pungutan atas perolehan hak atas tanah dan atau bangunan. Perolehan hak atas tanah dan atau bangunan adalah perbuatan atau peristiwa hukum yang
1. **Locally generated revenue (PAD)** is all areas of revenues generated from sources within its own territory levied by local regulations in accordance with the legislation in force
 2. **Balance Fund**, a fund sourced from APBN allocated to regions to fund the needs of the region in the implementation of decentralization (Law No. 33 of 2004 and Government Regulation No. 55 of 2005).
 3. **The land and building tax (PBB)** is a tax levied on land and buildings for their profits and / or socio-economic position is better for a person who has a right to it or benefit from it.
 4. **Tax on Acquisition of Land and Building (BPHTB)** is a levy on acquisition of land and or building. Acquisition of land or buildings is a legal act or event which resulted in obtaining or building rights and by

LOCAL FINANCE AND PRICE

mengakibatkan diperolehnya hak atas dan atau bangunan oleh orang pribadi atau badan.

5. **Aset atau aktiva** adalah sumber ekonomi yang diharapkan memberikan manfaat usaha di kemudian hari. Aset dimasukkan dalam neraca dengan saldo normal debit.

6. **Valutas asing** adalah suatu jenis perdagangan atau transaksi yang memperdagangkan mata uang suatu negara terhadap mata uang negara lainnya yang melibatkan pasar-pasar uang utama di dunia selama 24 jam secara berkesinambungan.

7. **Inflasi** adalah kenaikan harga barang dan jasa secara umum dimana barang dan jasa tersebut merupakan kebutuhan pokok masyarakat atau turunnya daya jual mata uang suatu negara.

8. **Indeks harga konsumen (IHK)** adalah indeks yang mengukur rata-rata perubahan harga antarwaktu dari suatu paket jenis barang dan jasa yang dikonsumsi oleh penduduk/rumah tangga di daerah perkotaan dengan dasar suatu periode tertentu.

private persons or entities.

5. **The asset or assets** are economic resources are expected to benefit the business in the future. Assets included in the balance sheet with debit normal balance.

6. **Foreign valutas** is a type of trade or transactions of a country's currency against the currencies of other countries involving major financial markets in the world for 24 hours continuously.

7. **Inflation** is rising prices of goods and services in general where goods and services are basic needs of society or a decline in purchasing power of a country's currency.

8. **The consumer price index (CPI)** is an index that measures the average change in the intertemporal price of a package of goods and services consumed by the population/ households in urban areas on the basis of a given period.

ULASAN**DESCRIPTION****11.1. Keuangan Daerah**

Realisasi penerimaan Pemerintah Daerah Kota Banjarmasin selama tahun 2018 mencapai 1,58 triliun rupiah yang terdiri dari 17,55 persen pendapatan asli daerah (PAD), 65,15 persen dana perimbangan dan 17,23 persen dari pendapatan lainnya yang sah. Proporsi terbesar yaitu dari dana perimbangan yang terdiri dari dana alokasi umum sebesar 67,70 persen dan dana alokasi khusus 15,76 persen.

Pada tahun 2018, realisasi penerimaan PBB dan BPHTB adalah 59,51 milyar rupiah. Penerimaan tersebut mengalami penurunan jika dibandingkan dengan tahun 2017 yang nilainya sebesar 70,71 milyar rupiah atau menurun sebesar 18,82 persen. Tingkat pencapaian realisasi penerimaan PBB dan BPHTB pada tahun 2018 adalah sebesar 106,91 persen dari target yang telah ditetapkan.

11.2. Harga

Inflasi/deflasi adalah persentase perubahan Indeks Harga Konsumen (IHK). Dengan kata lain, besaran perubahan IHK pada dua titik berbeda (*pont to point*) menjadi dasar perhitungan inflasi. Dikatakan terjadi inflasi bila perubahan

11.1. Local Finance

Realization of revenue from Banjarmasin Municipality Government during 2018 reached 1.58 trillion rupiah comprising 17.55 percent of revenue (PAD), 65.15 percent equalization funds and 17.23 percent from other legitimate income. The largest proportion of fund balance is comprised of general allocation funds amounting to 67.70 percent and 15.76 percent special allocation funds.

In 2018, the United Nations and BPHTB revenue realization was 59.51 billion rupiah. The revenues decreased compared to 2017 whose value amounted to 70.71 billion rupiah, or a decrease of 18.82 percent. Achievement level realized PBB and BPHTB in 2018 amounted to 106.91 percent of the target set.

11.2. Price

*Inflation/deflation is the percentage change in the Consumer Price Index (CPI). In other words, the amount of change in CPI at two different points (*pont to point*) forms the basis of inflation. Inflation is said to occur when a change is positive,*

LOCAL FINANCE AND PRICE

bernilai positif, artinya IHK bulan ini lebih besar dari IHK bulan sebelumnya. Sebaliknya deflasi terjadi bila perubahan indeks negatif.

Inflasi tahun ke tahun (YoY) merupakan perbandingan antara IHK bulan yang bersangkutan dengan IHK bulan yang sama tahun sebelumnya. Sedangkan inflasi tahun kalender merupakan perbandingan antara IHK bulan berjalan dengan IHK bulan Desember tahun sebelumnya. Dan inflasi bulanan merupakan perbandingan antara IHK bulan yang bersangkutan dengan IHK bulan sebelumnya.

Angka inflasi tahunan Kota Banjarmasin pada tahun 2018 sebesar 2,63 persen, pencapaian ini, lebih rendah dibandingkan inflasi nasional sebesar 3,13 persen, dan sedikit dibawah target inflasi nasional sebesar 5,00 persen dan target inflasi Bank Indonesia.

meaning that the CPI this month is bigger than the previous month CPI. Instead deflation occurs when a negative index changes.

Inflation year-on-year (YoY) is the ratio between the CPI month CPI is concerned with the same month of the previous year. While the rate of inflation is a comparison between the current month CPI with the CPI in December the previous year. And the monthly inflation rate is the ratio between the CPI and CPI for the month previous month.

Banjarmasin annual inflation rate in 2018 amounted to 2.63 percent, this achievement, lower than the national inflation rate of 3.13 percent, and slightly below the national inflation target of 5.00 percent and an inflation target of Bank Indonesia.

11.1. KEUANGAN DAERAH/LOCAL FINANCE

Tabel 11.1.1. **Realisasi Penerimaan Pemerintah Daerah Otonom, 2018**
Table 11.1.1. **Realization Autonomous Regional Government Revenue, 2018**

| Uraian/ Description (1) | Jumlah/Total (Rupiah) (2) |
|--|---------------------------------|
| 1 <u>Pendapatan Asli Daerah/Local receipt</u> | 277 873 887 439,90 |
| 1 Pajak Daerah/Local tax | 190 036 401 787,00 |
| 2 Retribusi Daerah/Local Restribution | 32 028 261 052,00 |
| 3 Pengelolaan Kekayaan Daerah yang Dipisahkan /Propertymanagement demarcated area | 15 315 560 003,50 |
| 4 Lain lain PAD yang sah/Others PAD is valid | 40 493 664 597,40 |
| 2 <u>Dana Perimbangan/Balanced Funds</u> | 1 028 151 940 256,00 |
| 1 Dana Bagi Hasil Pajak /Produce portion tax | 42 418 194 520,00 |
| 2 Dana Bagi Bukan Pajak / Produce portion non tax | 126 203 073 402,00 |
| 2 Dana Alokasi Umum (DAU)/General alloction fund | 696 630 178 000,00 |
| 3 Dana Alokasi Khusus (DAK)/Fund specific location | 162 900 494 334,00 |
| 3 <u>Lain-lain Pendapatan Daerah Yang Sah</u> | 272 344 086 598,00 |
| 1 Pendapatan Hibah/ GrantsRevenue | 59 424 280 000,00 |
| 2 Pendapatan Transfer Pemerintah Pusat Lainnya/ Other Central Government Transfer Revenue | 26 500 000 000,00 |
| 3 Pendapatan Transfer Pemerintah Daerah Lainnya/ Other Local Government Transfer Revenue | 186 419 806 598,00 |
| Jumlah Pendapatan/Number of Revenue | 1 578 369 914 293,90 |

Sumber: Badan Keuangan Daerah Kota Banjarmasin
 Sources: Board Finance Region of Banjarmasin Municipality

LOCAL FINANCE AND PRICE

Tabel 11.1.2. **Realisasi Pengeluaran Pemerintah Daerah Otonom, 2018**
Table **Realization Autonomous Regional Government Expenditure, 2018**

| Uraian/ Description | Jumlah/Total (Rupiah) |
|--|-----------------------------|
| (1) | (2) |
| Belanja/Expenditure | 1 422 010 147 686,24 |
| 1 Belanja Tidak Langsung/Indirect Expenditure | 613 678 897 921,00 |
| a Belanja Pegawai/Personalia/Expenditure Employee /Personnel | 589 787 245 076,00 |
| b, Belanja Bunga/shopping Interest | - |
| c, Belanja Subsidi | - |
| d, Belanja Hibah/revenue grants | 21 851 483 845,00 |
| e, Belanja Bantuan Sosial/Social Assistance Expenditures | 464 125 000,00 |
| f, Belanja Bantuan Keuangan kpd Prop/Kota/Kel/Financial Assistance Expenditures to Province /City/Sub District | 1 576 044 000,00 |
| g, Belanja Tidak Terduga/Unexpected Expenditure | - |
| 2 Belanja Langsung/Direct expenditure | 808 331 149 765,24 |
| a Belanja Pegawai/Personalia/Expenditure Employee/ Personnel | 27 854 418 876,00 |
| b Belanja Barang dan Jasa/Shopping Goods and Services | 471 639 297 563,57 |
| c Belanja Modal /Capital Expenditure | 308 837 433 325,67 |
| Surplus/Defisit | 156 359 866 607,66 |

Sumber: Badan Keuangan Daerah Kota Banjarmasin
 Sources: Board Finance Region of Banjarmasin Municipality

Lanjutan Tabel/*Continued Table* 11.1.2.

| Uraian/ <i>Description</i> | Jumlah/ <i>Total</i> (Rupiah) |
|--|----------------------------------|
| (1) | (2) |
| Pembiayaan/<i>Financing</i> | 225 039 008 517,63 |
| Penerimaan Daerah/<i>Acceptance of the Regional</i> | 275 039 008 517,63 |
| Penggunaan Sisa Lebih Perhitungan Anggaran (SILPA)/ <i>Remaining balance previous budgets</i> | 274.938.907.502,12 |
| Penerimaan Kembali Pemberian Pinjaman/ <i>Receipt Of</i> <i>Loan back</i> | - |
| Penerimaan Piutang Daerah/ <i>Revenue Regional Receivables</i> | 100.101.015,51 |
| Pengeluaran Daerah/<i>Regional Expenditures</i> | 50 000 000 000,00 |
| Pembentukan dana cadangan/ <i>Establishment</i> <i>of reserve funds</i> | 30.000.000.000,00 |
| Penyertaan Modal (investasi) Pemerintah Daerah/ <i>Investments in capital (investment) Local</i> <i>Government</i> | 20.000.000.000,00 |
| Pembayaran Pokok Hutang/ <i>Payment of Debt Principal</i> | - |
| Pembiayaan Netto/<i>Net financing</i> | 225 039 008 517,63 |
| Sisa Lebih Pembiayaan Anggaran (SILPA)/ <i>Financing Budget Surplus</i> | 381 398 875 125,29 |

Sumber: Badan Keuangan Daerah Kota Banjarmasin
Sources: Board Finance Region of Banjarmasin Municipality

LOCAL FINANCE AND PRICE

Tabel 11.1.3. **Realisasi Pungutan Pajak Bumi dan Bangunan Menurut Sektor, 2016-2018**
Table *Realization of Land and Building Tax Levied by Sector, 2016-2018*

| Sektor/Sector | Realisasi Penerimaan/Actual Income (000 rupiah) | | |
|-----------------------|--|-------------------|-------------------|
| | 2016 | 2017 | 2018 |
| (1) | (2) | (3) | (4) |
| Pedesaan/Rural | - | - | - |
| Perkotaan/Urban | 23 168 984 | 24 910 454 | 26 363 974 |
| - SKB | 23 168 984 | 24 910 454 | 26 363 974 |
| Perkebunan/Plantation | - | - | - |
| Perhutanan/Forestry | - | - | - |
| Pertambangan/Mining | 9 249 266 | 5 629 636 | - |
| - Migas/Oil and Gas | 9 249 266 | 5 629 636 | - |
| - Non Migas/Non-Oil | - | - | - |
| Total PBB/Total | 32 418 250 | 30 540 090 | 26 363 974 |
| BPHTB | 29 410 586 | 40 174 814 | 33 142 097 |
| PBB + BPHTB | 61 828 836 | 70 714 904 | 59 506 071 |

Sumber: Badan Keuangan Daerah Kota Banjarmasin
 Sources: Board Finance Region of Banjarmasin Municipality

Tabel 11.1.4. Luas Tanah yang Dikenakan Pajak Bumi dan Bangunan (Ha), 2018
Table 11.1.4. *Land Area Subject to Tax Land and Buildings (Ha), 2018*

| Dati II/ Regional Level II | Perkotaan/ Urban | Perkebunan/ Plantation | Perhutanan/ Forestry | Pertambangan/ Mining | Jumlah/ Total |
|---------------------------------------|-----------------------------|-----------------------------------|---------------------------------|---------------------------------|--------------------------|
| (1) | (2) | (3) | (4) | (5) | (6) |
| Kota Banjarmasin | 48 983 249 | - | - | - | 48 983 249 |
| Jumlah/Total | 48 983 249 | - | - | - | 48 983 249 |
| 2 0 1 7 | 64 983 146 | - | - | - | 64 983 146 |
| 2 0 1 6 | 64 459 502 | - | - | - | 64 459 502 |

Sumber: Badan Keuangan Daerah Kota Banjarmasin
 Sources: Board Finance Region of Banjarmasin Municipality

LOCAL FINANCE AND PRICE

Tabel 11.1.5. Rencana Penerimaan, Realisasi, dan Persentase Pencapaian Pungutan Pajak Bumi dan Bangunan (Ribuan Rupiah), 2018
Revenue Plan, Realization, and percentage of Achievement Land and Building Tax Levied (Thousand Rupiahs), 2018

| Sektor/ Sector | Rencana Penerimaan/ Revenue Plan | Realisasi Penerimaan/ Revenue Realization | Pencapaian/ Achievement (%) |
|-----------------------|-------------------------------------|--|--------------------------------|
| (1) | (2) | (3) | (4) |
| Pedesaan/Rural | - | - | - |
| Perkotaan/Urban | 25 000 000 | 26 363 824 | 105,46 |
| - SKB | 25 000 000 | 26 363 824 | 105,46 |
| Perkebunan/Plantation | - | - | - |
| Perhutanan/Forestry | - | - | - |
| Pertambangan/Mining | - | - | - |
| - Migas/Oil and Gas | - | - | - |
| - Non Migas/Non-Oil | - | - | - |
| Total PBB/Total | - | - | - |
| BPHTB | 31 000 000 | 33 142 097 | 106,91 |
| PBB + BPHTB | 56 000 000 | 59 505 921 | 106,26 |

Sumber: Badan Keuangan Daerah Kota Banjarmasin
 Sources: Board Finance Region of Banjarmasin Municipality

Tabel 11.1.6. Jumlah Aktiva Rupiah dan Valuta Asing Bank Umum dan BPR (Juta Rupiah), 2018
Table 11.1.6. *Total Commercial and Rural Bank's Assets in Rupiah and Foreign Currency (Million Rupiahs), 2018*

| Bulan/ Month | Banjarmasin | Kalimantan Selatan | Persentase/ Percentage*) |
|---------------------|-------------|-----------------------|-----------------------------|
| (1) | (2) | (3) | (4) |
| Januari/January | 46 239 682 | 64 504 964 | 71,68% |
| Februari/February | 46 791 980 | 65 285 643 | 71,67% |
| M a r e t/March | 47 194 017 | 65 824 502 | 71,70% |
| A p r i l/A p r i l | 47 408 869 | 66 670 614 | 71,11% |
| M e i/M a y | 47 476 860 | 67 003 625 | 70,86% |
| J u n i/J u n e | 47 102 908 | 66 520 141 | 70,81% |
| J u l i/J u l y | 47 184 718 | 66 751 879 | 70,69% |
| Agustus/August | 47 034 099 | 67 069 664 | 70,13% |
| September/September | 47 547 050 | 67 564 737 | 70,37% |
| Oktober/October | 47 497 765 | 68 373 203 | 69,47% |
| November/November | 47 411 697 | 68 108 104 | 69,61% |
| Desember/December | 48 540 246 | 69 381 758 | 69,96% |

Keterangan :

*) Persentase Kota Banjarmasin terhadap Provinsi Kalimantan Selatan
Percentage of Banjarmasin against Kalimantan Selatan Province

Sumber: Kantor Perwakilan Bank Indonesia Wilayah II (Kalimantan)

Source: *Bank Indonesia Representative Office Region II (Kalimantan)*

LOCAL FINANCE AND PRICE

Tabel 11.1.7. Posisi Simpanan Masyarakat dalam Rupiah dan Valuta Asing Bank Umum dan BPR (Juta Rupiah), 2018
Outstanding of Private Deposit in Rupiah and Foreign Currency of Commercial and Rural Banks (Million Rupiahs), 2018

| Bulan/ Month | Giro/ Demand Deposits | Simpanan/ Berjangka Time Deposits | Tabungan/ Savings | Jumlah/ Total |
|-------------------------|--------------------------------------|--|------------------------------|--------------------------|
| (1) | (2) | (3) | (4) | (5) |
| Januari/January | 4 458 976 | 9 335 771,10 | 15 371 809,94 | 29 166 557 |
| Februari/February | 4 821 988 | 9 491 236,70 | 15 277 184,95 | 29 590 410 |
| M a r e t/March | 5 069 055 | 9 723 908,28 | 15 058 448,08 | 29 878 411 |
| A p r i l/A p r i l | 5 163 139 | 9 698 305,60 | 14 880 773,37 | 29 742 218 |
| M e i/M a y | 5 273 513 | 9 811 294,44 | 14 811 635,56 | 29 896 443 |
| J u n i/J u n e | 5 176 881 | 9 435 278,71 | 15 294 752,45 | 29 906 912 |
| J u l i/J u l y | 5 583 628 | 9 541 555,27 | 15 101 432,96 | 30 226 616 |
| Agustus/August | 5 575 684 | 9 259 853,61 | 15 070 264,18 | 29 905 802 |
| September/September | 5 878 701 | 9 410 362,37 | 15 373 175,13 | 30 662 239 |
| Oktober/October | 5 630 230 | 9 539 128,27 | 15 410 180,22 | 30 579 539 |
| November/November | 5 858 387 | 9 999 716,95 | 15 314 240,82 | 31 172 345 |
| Desember/December | 5 677 987 | 10 268 724,63 | 15 796 060,83 | 31 742 773 |

Sumber: Kantor Perwakilan Bank Indonesia Wilayah II (Kalimantan)
 Source: Bank Indonesia Representative Office Region II (Kalimantan)

Tabel 11.1.8. Jumlah Rekening Simpanan Masyarakat dalam Rupiah dan Valuta Asing Bank Umum dan BPR (Satuan), 2018
Table *Number of Account of Private Deposit in Rupiah and Foreign Currency of Commercial and Rural Banks (Number), 2018*

| Bulan/ Month | Giro/ Demand Deposit | Simpanan Berjangka/ Time Deposit | Tabungan/ Saving Deposit |
|---------------------|-------------------------|--|-----------------------------|
| (1) | (2) | (3) | (4) |
| Januari/January | 21 767 | 19 162 | 1 563 726 |
| Februari/February | 21 733 | 19 216 | 1 557 470 |
| M a r e t/March | 22 091 | 19 422 | 1 567 698 |
| A p r i l/A p r i l | 19 619 | 18 936 | 1 580 980 |
| M e i/M a y | 22 717 | 19 819 | 1 612 210 |
| J u n i/J u n e | 22 640 | 19 721 | 1 618 640 |
| J u l i/J u l y | 22 710 | 20 119 | 1 634 078 |
| Agustus/August | 22 721 | 20 224 | 1 653 451 |
| September/September | 22 709 | 20 312 | 1 653 676 |
| Oktober/October | 22 835 | 20 397 | 1 675 288 |
| November/November | 22 907 | 20 522 | 1 696 691 |
| Desember/December | 22 939 | 20 823 | 1 709 820 |

Sumber: Kantor Perwakilan Bank Indonesia Wilayah II (Kalimantan)
 Source: Bank Indonesia Representative Office Region II (Kalimantan)

LOCAL FINANCE AND PRICE

Tabel 11.1.9. Posisi Pinjaman dalam Rupiah dan Valuta Asing Yang Diberikan Bank Umum dan BPR Menurut Sektor Ekonomi (Juta Rupiah), 2018
Outstanding of Loans in Rupiah and Foreign Currency of Commercial and Rural Banks By Economic Sector (Million Rupiahs), 2018

| Bulan/ Month | Pertanian, Peternakan, Kehutanan dan Perikanan/ Agriculture, Livestock, Forestry and Fishery | Pertambangan dan Penggalian/ Mining and Quarrying | Industri Pengolahan/ Manufacturing Industry | Listrik, Gas dan Air Bersih/ Electricity, Gas and Water Supply |
|-------------------------|---|--|--|---|
| (1) | (2) | (3) | (4) | (5) |
| Januari/January | 9 249 612,68 | 3 701 024,93 | 1 936 192,54 | 326 155,72 |
| Februari/February | 9 333 958,95 | 5 079 531,53 | 2 093 375,27 | 321 312,70 |
| M a r e t/March | 10 033 203,43 | 5 397 673,24 | 2 315 841,20 | 320 351,24 |
| A p r i l/A p r i l | 10 640 490,12 | 5 552 891,35 | 2 591 560,99 | 298 441,09 |
| M e i/M a y | 10 433 502,87 | 4 805 987,00 | 2 607 103,19 | 294 180,67 |
| J u n i/J u n e | 10 983 661,29 | 5 018 140,30 | 3 045 285,23 | 291 985,18 |
| J u l i/J u l y | 10 124 818,27 | 6 224 519,27 | 3 039 933,41 | 291 293,64 |
| Agustus/August | 10 154 634,59 | 6 330 309,88 | 3 292 461,98 | 284 737,89 |
| September/September | 10 337 097,90 | 6 526 458,96 | 3 252 045,60 | 325 407,30 |
| Oktober/October | 9 857 907,42 | 7 145 896,17 | 3 088 177,73 | 318 006,52 |
| November/November | 9 740 790,19 | 6 940 549,41 | 3 086 972,49 | 313 562,62 |
| Desember/December | 9 711 147,62 | 7 125 703,39 | 3 113 999,48 | 312 382,41 |

Lanjutan Tabel/*Continued Table* 11.1.9.

| Bulan/ Month | Konstruksi/ Construction | Perdagangan, Hotel dan Restoran/ Trade, Hotel and Restaurant | Transportasi dan Komunikasi/ Transportation and Communication |
|-----------------------------|-------------------------------------|---|--|
| (1) | (6) | (7) | (8) |
| Januari/ <i>January</i> | 2 133 745,13 | 11 731 208,12 | 3 820 194,49 |
| Februari/ <i>February</i> | 2 148 076,71 | 11 761 585,35 | 3 842 752,29 |
| M a r e t/ <i>March</i> | 2 132 730,93 | 11 953 295,62 | 3 773 881,91 |
| A p r i l/ <i>April</i> | 2 192 969,02 | 12 034 887,99 | 3 742 058,30 |
| M e i/ <i>May</i> | 1 979 912,89 | 12 176 025,31 | 3 995 700,41 |
| J u n i/ <i>June</i> | 2 035 931,75 | 12 189 280,08 | 4 004 096,64 |
| J u l i/ <i>July</i> | 2 067 389,62 | 11 990 878,49 | 4 004 864,17 |
| Agustus/ <i>August</i> | 2 094 481,44 | 12 178 930,93 | 4 231 025,18 |
| September/ <i>September</i> | 2 114 439,13 | 12 528 200,62 | 4 154 284,81 |
| Oktober/ <i>October</i> | 2 093 926,68 | 12 232 165,61 | 4 200 938,32 |
| November/ <i>November</i> | 1 674 798,48 | 12 909 474,24 | 4 065 645,97 |
| Desember/ <i>December</i> | 1 651 301,27 | 13 475 803,17 | 4 043 017,53 |

LOCAL FINANCE AND PRICE**Lanjutan Tabel/Continued Table 11.1.9.**

| Bulan/ Month | Keuangan, Real Estate dan Jasa Perusahaan/ Financial, Real Estate and Business Services | Jasa-jasa/ Social Service | Jumlah/ Total |
|-------------------------|--|--------------------------------------|--------------------------|
| (1) | (9) | (10) | (12) |
| Januari/January | 1 564 792,45 | 1 068 102,84 | 35 531 028,90 |
| Februari/February | 1 594 544,21 | 1 097 776,51 | 37 272 913,53 |
| M a r e t/March | 1 580 223,91 | 1 135 176,18 | 38 642 377,67 |
| A p r i l/A p r i l | 1 585 883,30 | 1 153 213,94 | 39 792 396,10 |
| M e i/M a y | 1 598 010,18 | 1 170 485,79 | 39 060 903,31 |
| J u n i/J u n e | 1 611 414,79 | 1 199 193,87 | 40 378 989,14 |
| J u l i/J u l y | 1 947 604,32 | 1 241 286,28 | 40 932 587,47 |
| Agustus/August | 1 974 450,06 | 1 253 365,37 | 41 794 397,31 |
| September/September | 1 943 922,60 | 1 264 614,91 | 42 446 471,84 |
| Oktober/October | 1 905 320,57 | 1 259 842,62 | 42 102 181,64 |
| November/November | 1 908 786,53 | 1 275 708,49 | 41 916 288,44 |
| Desember/December | 1 864 905,27 | 1 283 823,21 | 42 582 083,37 |

Sumber: Kantor Perwakilan Bank Indonesia Wilayah II (Kalimantan)
 Source: Bank Indonesia Representative Office Region II (Kalimantan)

Tabel 11.1.10. **Posisi Pinjaman dalam Rupiah Yang Diberikan Bank Umum dan BPR menurut Jenis Penggunaan (Juta Rupiah), 2018**
Table *Position of Loans Given in Rupiah of Commercial Banks and BPRs by Type of Use (Million Rupiahs), 2018*

| Bulan/ Month | Modal Kerja/ Working Capital | Investasi/ Investment | Konsumsi/ Consumption | Jumlah/ Total |
|-------------------------|---|----------------------------------|----------------------------------|--------------------------|
| (1) | (2) | (3) | (4) | (5) |
| Januari/January | 11 122 718 | 31 032 475 | 12 485 318 | 54 640 511 |
| Februari/February | 11 274 264 | 31 047 330 | 12 551 838 | 54 873 432 |
| M a r e t/March | 11 555 124 | 30 776 286 | 12 768 231 | 55 099 641 |
| A p r i l/A p r i l | 11 468 572 | 30 132 930 | 12 706 433 | 54 307 935 |
| M e i/M a y | 11 583 568 | 29 993 621 | 12 829 363 | 54 406 552 |
| J u n i/J u n e | 11 256 899 | 30 916 978 | 12 686 100 | 54 859 977 |
| J u l i/J u l y | 11 058 372 | 31 064 302 | 12 745 918 | 54 868 592 |
| Agustus/August | 11 538 787 | 31 031 548 | 12 917 087 | 55 487 421 |
| September/September | 11 643 676 | 31 631 904 | 13 028 123 | 56 303 703 |
| Oktober/October | 12 036 306 | 31 262 706 | 13 086 402 | 56 385 415 |
| November/November | 11 938 167 | 31 276 732 | 13 224 353 | 56 439 251 |
| Desember/December | 12 795 443 | 30 854 988 | 13 591 752 | 57 242 183 |

Sumber: Kantor Perwakilan Bank Indonesia Wilayah II (Kalimantan)
 Source: Bank Indonesia Representative Office Region II (Kalimantan)

LOCAL FINANCE AND PRICE

Tabel 11.1.11. **Posisi Pinjaman dalam Valuta Asing yang Diberikan Bank Umum dan BPR Menurut Jenis Penggunaan (Juta Rupiah), 2018**
Table *Position of Loans Given in Foreign Currency Of Commercial Banks and BPRs by Type of Use (Million Rupiahs), 2018*

| Bulan/ Month | Modal Kerja/ Working Capital | Investasi/ Investment | Konsumsi/ Consumption | Jumlah/ Total |
|-------------------------|---|----------------------------------|----------------------------------|--------------------------|
| (1) | (2) | (3) | (4) | (5) |
| Januari/January | 877 343 | 102 033 | - | 979 376 |
| Februari/February | 949 909 | 97 153 | - | 1 047 061 |
| M a r e t/March | 1 039 461 | 89 639 | - | 1 129 100 |
| A p r i l/A p r i l | 828 133 | 82 871 | - | 911 004 |
| M e i/M a y | 853 329 | 75 102 | - | 928 431 |
| J u n i/J u n e | 911 761 | 69 926 | - | 981 687 |
| J u l i/J u l y | 870 831 | 62 785 | - | 933 616 |
| Agustus/August | 845 915 | 56 391 | - | 902 306 |
| September/September | 979 601 | 49 274 | - | 1 028 875 |
| Oktober/October | 493 301 | 42 987 | - | 536 287 |
| November/November | 305 023 | 33 548 | - | 338 571 |
| Desember/December | 569 954 | 26 957 | 1 259 | 598 170 |

Sumber: Kantor Perwakilan Bank Indonesia Wilayah II (Kalimantan)
 Source: Bank Indonesia Representative Office Region II (Kalimantan)

Tabel 11.1.12. Posisi Pinjaman dalam Rupiah dan Valuta Asing yang Diberikan Bank Umum dan BPR Menurut Jenis Penggunaan (Juta Rupiah), 2018
Table *Position of Loans Given in Rupiah and Foreign Currency Of Commercial Banks and BPRs by Type of Use (Million Rupiahs), 2018*

| Bulan/ Month | Modal Kerja/ Working Capital | Investasi/ Investment | Konsumsi/ Consumption | Jumlah/ Total |
|---------------------|------------------------------------|--------------------------|--------------------------|------------------|
| (1) | (2) | (3) | (4) | (5) |
| Januari/January | 12 000 062 | 31 134 507 | 12 485 318 | 55 619 887 |
| Februari/February | 12 224 173 | 31 144 483 | 12 551 838 | 55 920 494 |
| Maret/March | 12 594 585 | 30 865 925 | 12 768 231 | 56 228 741 |
| April/April | 12 296 705 | 30 215 801 | 12 706 433 | 55 218 939 |
| Mei/May | 12 436 897 | 30 068 723 | 12 829 363 | 55 334 983 |
| Juni/June | 12 168 660 | 30 986 904 | 12 686 100 | 55 841 664 |
| Juli/July | 11 929 203 | 31 127 087 | 12 745 918 | 55 802 208 |
| Agustus/August | 12 384 702 | 31 087 939 | 12 917 087 | 56 389 727 |
| September/September | 12 623 277 | 31 681 178 | 13 028 123 | 57 332 578 |
| Oktober/October | 12 529 607 | 31 305 693 | 13 086 402 | 56 921 702 |
| November/November | 12 243 190 | 31 310 280 | 13 224 353 | 56 777 822 |
| Desember/December | 13 365 397 | 30 881 945 | 13 593 011 | 57 840 353 |

Sumber: Kantor Perwakilan Bank Indonesia Wilayah II (Kalimantan)
 Source: Bank Indonesia Representative Office Region II (Kalimantan)

LOCAL FINANCE AND PRICE

Tabel 11.1.13. Posisi Kredit, Mikro, Kecil, dan Menengah yang Diberikan Bank Umum dan BPR menurut Sebaran Plafon Kredit (Juta Rupiah), 2018
Table Position of Credit Micro, Small and Medium Of commercial banks and BPRs Provided by Credit Plafond Distribution (Million Rupiahs), 2018

| Bulan/ Month | Mikro/ Micro (sd Rp50 juta) | Kecil/ Small (>50 juta- 500 juta rupiah) | Menengah/ Medium (>Rp 500 juta- Rp 5 miliar) | Jumlah/ Total |
|---------------------|-----------------------------------|---|---|------------------|
| (1) | (2) | (3) | (4) | (5) |
| Januari/January | 1 667 173 | 3 723 532 | 6 232 403 | 11 623 108 |
| Februari/February | 1 695 053 | 3 816 713 | 6 286 349 | 11 798 115 |
| M a r e t/March | 1 706 637 | 3 815 304 | 6 318 626 | 11 840 567 |
| A p r i l/A p r i l | 1 724 848 | 3 913 018 | 6 302 743 | 11 940 608 |
| M e i/M a y | 1 742 968 | 3 850 793 | 6 251 698 | 11 845 459 |
| J u n i/J u n e | 1 702 464 | 3 837 247 | 6 371 763 | 11 911 473 |
| J u l i/J u l y | 1 707 551 | 3 867 174 | 6 339 542 | 11 914 267 |
| Agustus/August | 1 713 911 | 3 932 030 | 6 351 075 | 11 997 016 |
| September/September | 1 714 099 | 3 950 346 | 6 475 641 | 12 140 086 |
| Oktober/October | 1 667 063 | 3 942 431 | 6 443 338 | 12 052 832 |
| November/November | 1 655 994 | 3 985 790 | 6 575 516 | 12 217 299 |
| Desember/December | 1 634 349 | 3 979 273 | 6 648 782 | 12 262 403 |

Sumber : Kantor Perwakilan Bank Indonesia Wilayah II (Kalimantan)
 Source: Bank Indonesia Representative Office Region II (Kalimantan)

Tabel 11.1.14. Jumlah Kredit, Pelunasan, Lelang, dan Sisa Pinjaman Setiap Bulan, 2018
Table *Number of Credits, Redemption, Auction, Remain of Loans every Month, 2018*

| Bulan/ Month | Kredit | | Pelunasan | |
|---------------------|-----------------------------|------------------------------|-----------------------------|------------------------------|
| | Jumlah Barang Jaminan | Uang Pinjaman (000 Rp) | Jumlah Barang Jaminan | Uang Pinjaman (000 Rp) |
| (1) | (2) | (3) | (4) | (5) |
| Januari/January | 152 | 957 280 | - | - |
| Februari/February | 93 | 496 160 | - | - |
| M a r e t/March | 112 | 833 340 | - | - |
| A p r i l/A p r i l | 61 | 523 170 | - | - |
| M e i/M a y | 109 | 1 290 470 | - | - |
| J u n i/J u n e | 81 | 777 930 | - | - |
| J u l i/J u l y | 123 | 1 474 100 | - | - |
| Agustus/August | 167 | 968 010 | - | - |
| September/September | 229 | 1 981 990 | - | - |
| Oktober/October | 289 | 2 587 790 | - | - |
| November/November | 296 | 3 251 030 | - | - |
| Desember/December | 364 | 3 103 720 | - | - |
| Jumlah/Total | 2076 | 18 244 990 | - | - |

Sumber: PT. Pegadaian (Persero) Cabang Banjarmasin
 Source: Office Branch Banjarmasin Pawnshop

LOCAL FINANCE AND PRICE

11.2. HARGA/PRICE

Tabel 11.2.1. **Inflasi Kota Banjarmasin dan Nasional per Bulan, 2017-2018**
Table 11.2.1. **Inflation Rate of Banjarmasin and National by Month, 2017-2018**

| Bulan/ Month | 2017 | | 2018 | |
|-----------------------|-------------|-------------|-------------|-------------|
| | Banjarmasin | Nasional | Banjarmasin | Nasional |
| (1) | (2) | (3) | (4) | (5) |
| Januari/January | 0,94 | 0,97 | 0,29 | 0,62 |
| Februari/February | 0,20 | 0,23 | -0,14 | 0,17 |
| M a r e t/March | 0,01 | -0,02 | 0,32 | 0,20 |
| A p r i l/A p r i l | 0,33 | 0,09 | 0,08 | 0,10 |
| M e i/M a y | 0,33 | 0,39 | 0,14 | 0,21 |
| J u n i/J u n e | 0,93 | 0,69 | 0,98 | 0,59 |
| J u l i/J u l y | 0,48 | 0,22 | -0,12 | 0,28 |
| Agustus/August | 0,03 | -0,07 | 0,11 | 0,05 |
| September/September | 0,11 | 0,13 | -0,05 | 0,18 |
| Oktober/October | -0,40 | 0,01 | 0,10 | 0,28 |
| November/November | 0,05 | 0,20 | 0,19 | 0,27 |
| Desember/December | 0,75 | 0,71 | 0,70 | 0,62 |
| Tahunan/Yearly | 3,82 | 3,61 | 2,63 | 3,13 |

Sumber: BPS Kota Banjarmasin

Sources: Statistics of Banjarmasin Municipality

Tabel 11.2.2. Indeks Harga Konsumen Kota Banjarmasin per Bulan, 2016-2018
Table *Consumers Price Index Banjarmasin Municipality by Month, 2016-2018*

| Bulan/ Month | 2016*) | 2017*) | 2018*) |
|---------------------|--------|--------|--------|
| (1) | (2) | (3) | (4) |
| Januari/January | 122,40 | 127,47 | 131,49 |
| Februari/February | 122,62 | 127,73 | 131,30 |
| M a r e t/March | 122,79 | 127,74 | 131,72 |
| A p r i l/April | 122,84 | 128,16 | 131,82 |
| M e i/May | 123,21 | 128,58 | 132,01 |
| J u n i/June | 124,51 | 129,78 | 133,31 |
| J u l i/July | 125,21 | 130,40 | 133,15 |
| Agustus/August | 125,30 | 130,44 | 133,30 |
| September/September | 125,44 | 130,58 | 133,24 |
| Oktober/October | 125,11 | 130,06 | 133,37 |
| November/November | 125,25 | 130,13 | 134,63 |
| Desember/December | 126,28 | 131,11 | 134,56 |

Keterangan : *) Penghitungan Indeks Menggunakan Tahun Dasar Tahun 2012

Sumber: BPS Kota Banjarmasin

Sources: Statistics of Banjarmasin Municipality

Tabel 11.2.3. **Inflasi Kota Banjarmasin per Bulan menurut Kelompok per Bulan, 2018**
Table 11.2.3. **Inflation Rate of Banjarmasin Municipality by Group by Month, 2018**

| Bulan/ Month | Bahan Makanan/ Foods | Makanan jadi Minuman Rokok Tembakau/ Food Beverage TobaccoCigarette | Perumahan/ Housing | Sandang/ Clothing |
|---------------------|----------------------------|---|-----------------------|----------------------|
| (1) | (2) | (3) | (4) | (5) |
| Januari/January | 0,75 | -0,01 | -0,06 | 0,60 |
| Februari/February | -0,23 | 0,18 | 0,23 | 0,73 |
| M a r e t/March | 0,05 | 0,53 | -0,06 | 0,71 |
| A p r i l/A p r i l | 1,04 | 0,06 | -0,33 | 0,52 |
| M e i/M a y | 1,25 | -0,10 | -0,02 | 0,38 |
| J u n i/J u n e | 0,50 | 0,80 | 0,00 | 0,43 |
| J u l i/J u l y | 2,27 | 0,74 | 0,48 | 0,37 |
| Agustus/August | -0,84 | 0,14 | 0,08 | 0,18 |
| September/September | -1,15 | 0,23 | 0,06 | 1,19 |
| Oktober/October | -0,33 | 0,02 | 0,15 | 0,35 |
| November/November | 0,21 | 0,08 | 0,06 | 0,10 |
| Desember/December | 1,21 | 0,15 | 0,41 | 0,20 |

Lanjutan Tabel/*Continued Table* 11.2.3.

| Bulan/ Month | Kesehatan/ Health | Pendidikan/ Education | Transportasi/ Transporta- tion | Umum/ Total |
|-----------------------------|----------------------|--------------------------|--------------------------------------|----------------|
| (1) | (2) | (3) | (4) | (5) |
| Januari/ <i>January</i> | 0,67 | 0,22 | 0,47 | 0,29 |
| Februari/ <i>February</i> | -0,50 | -0,14 | -1,29 | -0,14 |
| M a r e t/ <i>March</i> | 0,09 | -0,04 | 0,85 | 0,32 |
| A p r i l/ <i>April</i> | -0,04 | 0,09 | 0,68 | 0,08 |
| M e i/ <i>May</i> | 0,26 | -0,15 | -0,62 | 0,14 |
| J u n i/ <i>June</i> | 1,92 | 0,10 | 3,41 | 0,98 |
| J u l i/ <i>July</i> | 0,52 | 0,17 | -5,68 | -0,12 |
| Agustus/ <i>August</i> | 0,44 | 0,65 | 1,02 | 0,11 |
| September/ <i>September</i> | 0,06 | 0,09 | 0,22 | -0,05 |
| Oktober/ <i>October</i> | 0,04 | 0,08 | 0,61 | 0,10 |
| November/ <i>November</i> | 0,54 | 0,05 | 0,53 | 0,19 |
| Desember/ <i>December</i> | 0,08 | 0,09 | 1,95 | 0,70 |

Sumber: BPS Kota Banjarmasin

Sources: Statistics of Banjarmasin Municipality

LOCAL FINANCE AND PRICE

Tabel 11.2.4. Indeks Harga Konsumen Kota Banjarmasin menurut Kelompok per Bulan, 2018
Table 11.2.4. *Consumers Price Index Banjarmasin Municipality by Group by Month, 2018*

| Bulan/ Month | Bahan Makanan/ Foods | Makanan jadi Minuman Rokok Tembakau/ Food Beverage TobaccoCigarette | Perumahan/ Housing | Sandang/ Clothing |
|-------------------------|-------------------------------------|--|-------------------------------|------------------------------|
| (1) | (2) | (3) | (4) | (5) |
| Januari/January | 134,50 | 142,25 | 125,09 | 121,43 |
| Februari/February | 134,19 | 142,51 | 125,38 | 122,32 |
| M a r e t/March | 134,26 | 143,27 | 125,30 | 123,19 |
| A p r i l/April | 135,65 | 143,35 | 124,89 | 123,83 |
| M e i/May | 137,24 | 143,21 | 124,86 | 124,30 |
| J u n i/June | 138,02 | 144,36 | 124,86 | 124,84 |
| J u l i/July | 141,15 | 145,43 | 125,46 | 125,30 |
| Agustus/August | 139,97 | 145,63 | 125,56 | 125,53 |
| September/September | 138,36 | 145,96 | 125,64 | 125,53 |
| Oktober/October | 137,90 | 145,99 | 125,83 | 127,48 |
| November/November | 138,19 | 146,11 | 125,90 | 127,61 |
| Desember/December | 139,86 | 146,33 | 126,42 | 127,87 |

Lanjutan Tabel/*Continued Table* 11.2.4.

| Bulan/ Month | Kesehatan/ Health | Pendidikan/ Education | Transportasi/ Transporta- tion | Umum/ Total |
|-----------------------------|----------------------|--------------------------|--------------------------------------|----------------|
| (1) | (2) | (3) | (4) | (5) |
| Januari/ <i>January</i> | 139,22 | 116,16 | 129,11 | 131,49 |
| Februari/ <i>February</i> | 138,52 | 116,00 | 127,45 | 131,30 |
| M a r e t/ <i>March</i> | 138,65 | 115,95 | 128,53 | 131,72 |
| A p r i l/ <i>April</i> | 138,60 | 116,05 | 127,65 | 131,82 |
| M e i/ <i>May</i> | 138,96 | 115,88 | 126,86 | 132,01 |
| J u n i/ <i>June</i> | 141,63 | 116,00 | 131,19 | 133,31 |
| J u l i/ <i>July</i> | 142,37 | 116,20 | 123,74 | 133,15 |
| Agustus/ <i>August</i> | 143,00 | 116,95 | 125,00 | 133,30 |
| September/ <i>September</i> | 143,08 | 117,05 | 125,28 | 133,24 |
| Oktober/ <i>October</i> | 143,14 | 117,14 | 126,05 | 133,37 |
| November/ <i>November</i> | 143,91 | 117,20 | 126,72 | 133,63 |
| Desember/ <i>December</i> | 144,03 | 117,31 | 129,19 | 134,56 |

Sumber: BPS Kota Banjarmasin

Sources: Statistics of Banjarmasin Municipality



Pengeluaran rata-rata perkapita sebulan adalah sebesar 1,58 juta rupiah.



Pengeluaran makanan rata-rata perkapita sebulan adalah 755 ribu rupiah dan pengeluaran non makanan adalah 829 ribu rupiah

PENJELASAN TEKNIS

TECHNICAL NOTES

1. **Pengeluaran rata-rata per kapita** adalah biaya yang dikeluarkan untuk konsumsi semua anggota rumah tangga selama sebulan baik yang berasal dari pembelian, pemberian maupun produksi sendiri dibagi dengan banyaknya anggota rumah tangga dalam rumah tangga tersebut.

1. ***Per capita Average Expenditure** is the cost spent for all household members consumption during the month, whether from purchasing, giving or own production, divided by the number of household members in the household.*

<https://banjarmasin.kota.bps.go.id>

ULASAN**DESCRIPTION****12.1. Konsumsi dan Pengeluaran**

Pengeluaran rata-rata perkapita sebulan menurut golongan pengeluaran di Kota Banjarmasin pada tahun 2018 sebesar 1.584.808 rupiah yang terdiri dari 755.407 rupiah konsumsi makanan dan 829.400 rupiah konsumsi bukan makanan.

Pengeluaran rata-rata perkapita sebulan pada kelompok pengeluaran makanan didominasi oleh konsumsi kelompok makanan dan minuman jadi yaitu sebesar 51,57 persen. Sedangkan pada kelompok pengeluaran bukan makanan, pengeluaran rata-rata perkapita sebulan yang paling besar adalah pada kelompok perumahan dan fasilitas rumah tangga yaitu sebesar 50,07 persen.

12.1. Consumption and Expenditure

Average expenditure per capita per month according to expenditure group in Banjarmasin Municipality in 2018 amounted to 1,584,808 rupiah which consists of 755,407 rupiah consumption of food and 829,400 rupiah non-food consumption.

Average expenditure per capita a month on food expenditure group is dominated by the consumption of food and beverages group so that is equal to 51.57 percent. Where as in the group non-food expenditure, average expenditure per capita per month is greatest in the housing and household amenities, namely by 50.07 percent.

12.1. KONSUMSI DAN PENGELUARAN/*CONSUMTION AND EXPENDITURE*

Tabel 12.1.1. Pengeluaran Rata-rata Perkapita Sebulan Menurut Golongan Pengeluaran dan Kelompok Barang di Kota Banjarmasin (Rupiah), 2018
Table 12.1.1. *Average Expenditure Per Capita Per Month by Expenditure Class and Commodity Group in Banjarmasin Municipality (Rupiahs), 2018*

| Golongan Pengeluaran/ <i>Expenditure Class</i> | Kelompok Barang/ <i>Commodity Group</i> | | |
|---|---|-----------------------------------|-------------------------|
| | Makanan/ <i>Food</i> | Bukan Makanan/ <i>Non Food</i> | Jumlah/ <i>Total</i> |
| (1) | (2) | (3) | (4) |
| 40 persen terbawah | 425 573 | 276 678 | 702 250 |
| 40 persen tengah | 785 569 | 698 808 | 1 484 377 |
| 20 persen teratas | 1 357 211 | 2 201 284 | 3 558 495 |
| Jumlah/<i>Total</i> | 755 407 | 829 400 | 1 584 808 |

Sumber: BPS Kota Banjarmasin (Survei Sosial Ekonomi Nasional Kor, Maret 2018)

Sources: *Statistics of Banjarmasin (National Socio Economic Survey kor, March 2018)*

CONSUMPTION AND EXPENDITURE

Tabel 12.1.2. Pengeluaran Rata-rata Perkapita Sebulan Menurut Kelompok Makanan di Kota Banjarmasin (Rupiah), 2018
Average Expenditure Per Capita Per Month by Food Group in Banjarmasin Municipality (Rupiahs), 2018

| Kelompok Makanan/ Food Group | Pengeluaran Rata-rata Perkapita Sebulan/ Average Expenditure Per Capita Per Month |
|---|--|
| (1) | (2) |
| Padi-padian/ <i>Cereals</i> | 57 407 |
| Umbi-umbian/ <i>Tubers</i> | 3 740 |
| Ikan/ <i>Fish</i> | 67 185 |
| Daging/ <i>Meat</i> | 32 596 |
| Telur dan susu/ <i>Eggs and milk</i> | 61 222 |
| Sayur-sayuran/ <i>Vegetables</i> | 34 394 |
| Kacang-kacangan/ <i>Legumes</i> | 9 180 |
| Buah-buahan/ <i>Fruits</i> | 32 801 |
| Minyak dan lemak/ <i>Oil and fats</i> | 12 444 |
| Bahan minuman/ <i>Beverage stuffs</i> | 17 913 |
| Bumbu-bumbuan/ <i>Spices</i> | 13 694 |
| Konsumsi lainnya/ <i>Miscellaneous food items</i> | 16 113 |
| Makanan dan minuman jadi/ <i>Prepared food and beverages</i> | 34 8901 |
| Tembakau dan sirih/ <i>Tobacco and betel</i> | 47 816 |
| Jumlah/Total | 755 407 |

Sumber: BPS Kota Banjarmasin (Survei Sosial Ekonomi Nasional Kor, Maret 2018)
 Sources: Statistics of Banjarmasin (National Socio Economic Survey kor, March 2018)

Tabel 12.1.3. Pengeluaran Rata-rata Perkapita Sebulan Menurut Kelompok Bukan Makanan di Kota Banjarmasin (Rupiah), 2018
Average Expenditure Per Capita Per Month by Non Food Group in Banjarmasin Municipality (Rupiahs), 2018

| Kelompok Non Makanan/ <i>Non Food Group</i> | Pengeluaran Rata-rata Perkapita Sebulan/ <i>Average Expenditure Per Capita Per Month</i> |
|---|--|
| (1) | (2) |
| Perumahan dan Fasilitas RumahTangga/ <i>Housing and Household Facilities</i> | 424 525 |
| Aneka Brang dan Jasa/ <i>Miscellaneous Goods and Services</i> | 220 043 |
| Pakaian, Alas Kaki, dan Tutup Kepala/ <i>Apparel, Footwear and Headgear</i> | 48 146 |
| Barang Tahan Lama/ <i>Durable Goods</i> | 66 291 |
| Pajak, Pungutan, dan Asuransi/ <i>Taxes, Fees and Insurance</i> | 32 909 |
| Keperluan Pesta dan Upacara/ <i>Purposes Party and Ceremony</i> | 37 487 |
| Jumlah/Total | 829 400 |

Sumber: BPS Kota Banjarmasin (Survei Sosial Ekonomi Nasional Kor, Maret 2018)

Sources: Statistics of Banjarmasin (National Socio Economic Survey kor, March 2018)

KOTA BANJARMASIN

1

Jumlah Penduduk terbanyak di
Provinsi Kalimantan Selatan

2

Indeks Pembangunan Manusia (IPM)
tertinggi ke-2 di Provinsi Kalimantan
Selatan

2

Laju pertumbuhan ekonomi
tertinggi ke-2 di Provinsi Kalimantan
Selatan

ULASAN**DESCRIPTION****13.1. Perbandingan Antar Kabupaten/Kota**

Jumlah penduduk Kalimantan Selatan pada tahun 2018 mencapai 4.182.695 jiwa. Penduduk Kota Banjarmasin menjadi penyumbang terbesar dengan proporsi sebesar 16,74 persen. Sedangkan Kabupaten Balangan menjadi kabupaten dengan penduduk paling sedikit di Kalimantan Selatan. Pada tahun 2018, laju pertumbuhan penduduk paling tinggi terjadi di Kota Banjarbaru yaitu 2,89 persen diikuti oleh Kabupaten Tanah Bumbu sebesar 2,47 persen.

Secara umum, IPM pada tahun 2018 mengalami peningkatan di semua Kabupaten/Kota di Kalimantan Selatan. IPM tertinggi adalah Kota Banjarbaru dengan nilai 78,83 di ikuti oleh Kota Banjarmasin dengan nilai 76,83 persen. IPM Kota Banjarmasin jauh berada di atas IPM Provinsi Kalimantan Selatan yang hanya 70,17.

Laju pertumbuhan ekonomi Kalimantan Selatan 2018 mencapai 5,13 persen. Pertumbuhan ekonomi tertinggi terjadi di Banjarbaru yaitu sebesar 6,90 persen. Kota Banjarmasin berada di urutan kedua dengan pertumbuhan ekonomi 6,40 persen dan masih berada di atas dari

13.1. Comparison Between Regency/Municipality

Population of South Kalimantan in 2018 reached 4,182,695 inhabitants. Banjarmasin Municipality residents became the largest contributor with a proportion of 16.74 percent. While Balangan into counties with the fewest in South Kalimantan. By 2018, the population growth rate is highest in Banjarbaru ie 2.89 percent followed by Tanah Bumbu regency of 2.47 percent.

In general, the human development index in 2018 increased in all regencies/cities in South Kalimantan. The highest HDI value is Banjarbaru Municipality with 78.83 followed by Banjarmasin Municipality with a value of 76.83 percent. IPM Banjarmasin Municipality itself is already far above the HDI province of South Kalimantan only 70.17.

South Kalimantan economic growth rate in 2018 reached 5.13 percent. Economic growth was highest in Banjarbaru in the amount of 6.90 percent. Banjarmasin Municipality is at second with an economic growth of 6.40 percent and still be on top of economic growth in South Kalimantan.

COMPARISON BETWEEN REGENCY/MUNICIPALITY

pertumbuhan ekonomi Provinsi
Kalimantan Selatan.

<https://banjarmasinkota.bps.go.id>

**13.1. PERBANDINGAN ANTAR KABUPATEN/KOTA /
COMPARISON BETWEEN REGENCY/MUNICIPALITY**

Tabel 13.1.1. Jumlah Penduduk Menurut Kabupaten/Kota di Kalimantan Selatan, 2015-2018
Table 13.1.1. *Population by Regency/Municipality in Kalimantan Selatan, 2015- 2018*

| Kabupaten/Kota <i>Regency/Municipality</i> | Jumlah Penduduk/ <i>Population</i> | | | |
|---|---------------------------------------|------------------|------------------|------------------|
| | 2015 | 2016 | 2017 | 2018 |
| (1) | (2) | (3) | (4) | (5) |
| Kabupaten/Regency | | | | |
| Tanah Laut | 324 283 | 329 286 | 334 328 | 339 195 |
| Kotabaru | 320 208 | 325 827 | 331 326 | 336 719 |
| B a n j a r | 554 443 | 563 062 | 571 573 | 580 026 |
| Barito Kuala | 298 282 | 302 304 | 306 195 | 310 016 |
| T a p i n | 181 778 | 184 330 | 186 672 | 189 081 |
| Hulu Sungai Selatan | 227 153 | 229 889 | 232 587 | 235 217 |
| Hulu Sungai Tengah | 260 292 | 263 376 | 266 501 | 269 384 |
| Hulu Sungai Utara | 225 386 | 228 528 | 231 594 | 234 604 |
| Tabalong | 239 593 | 243 477 | 247 106 | 250 809 |
| Tanah Bumbu | 325 115 | 334 314 | 343 193 | 351 673 |
| Balangan | 123 449 | 125 534 | 127 503 | 129 505 |
| Kota/Municipality | | | | |
| Banjarmasin | 675 440 | 684 183 | 692 793 | 700 869 |
| Banjarbaru | 234 371 | 241 369 | 248 423 | 255 597 |
| Kalimantan Selatan | 3 989 793 | 4 055 479 | 4 119 794 | 4 182 695 |

Sumber: BPS Provinsi Kalimantan Selatan

Sources: BPS-Statistics of Kalimantan Selatan Province

Tabel 13.1.2. **Persentase Penduduk Menurut Kabupaten/Kota di Kalimantan Selatan, 2015-2018**
Table **Percentage Population by Regency/Municipality in Kalimantan Selatan, 2015-2018**

| Kabupaten/Kota Regency/Municipality | Persentase Jumlah Penduduk/ Percentage Population | | | |
|--|--|---------------|---------------|---------------|
| | 2015 | 2016 | 2017 | 2018 |
| (1) | (2) | (3) | (4) | (5) |
| Kabupaten/Regency | | | | |
| Tanah Laut | 8,13 | 8,12 | 8,12 | 8,11 |
| Kotabaru | 8,03 | 8,03 | 8,04 | 8,05 |
| B a n j a r | 13,90 | 13,88 | 13,87 | 13,87 |
| Barito Kuala | 7,48 | 7,45 | 7,43 | 7,41 |
| T a p i n | 4,56 | 4,55 | 4,53 | 4,52 |
| Hulu Sungai Selatan | 5,69 | 5,67 | 5,65 | 5,62 |
| Hulu Sungai Tengah | 6,52 | 6,49 | 6,47 | 6,44 |
| Hulu Sungai Utara | 5,65 | 5,64 | 5,62 | 5,61 |
| Tabalong | 6,01 | 6,00 | 6,00 | 6,00 |
| Tanah Bumbu | 8,15 | 8,24 | 8,33 | 8,41 |
| Balangan | 3,09 | 3,10 | 3,09 | 3,10 |
| Kota/Municipality | | | | |
| Banjarmasin | 16,93 | 16,87 | 16,82 | 16,76 |
| Banjarbaru | 5,87 | 5,95 | 6,03 | 6,11 |
| Kalimantan Selatan | 100,00 | 100,00 | 100,00 | 100,00 |

Sumber: BPS Provinsi Kalimantan Selatan

Sources: BPS-Statistics of Kalimantan Selatan Province

Tabel 13.1.3. Jumlah Penduduk dan Laju Pertumbuhan Penduduk Menurut Kabupaten/Kota di Kalimantan Selatan, 2010, 2017, dan 2018
Table 13.1.3. *Population and Population Growth Rate by Regency/Municipality in Kalimantan Selatan, 2010, 2017, and 2018*

| Kabupaten/Kota <i>Regency/Municipality</i> | Jumlah Penduduk <i>Population</i> | | | Laju Pertumbuhan Penduduk Per Tahun <i>Annual Population Growth Rate (%)</i> | |
|---|--------------------------------------|------------------|------------------|--|-------------|
| | 2010 | 2017 | 2018 | 2010-2018 | 2017-2018 |
| (1) | (2) | (3) | (4) | (5) | (6) |
| Kabupaten/Regency | | | | | |
| Tanah Laut | 297 814 | 334 328 | 339 195 | 1,64 | 1,46 |
| Kotabaru | 291 509 | 331 326 | 336 719 | 1,82 | 1,63 |
| B a n j a r | 509 091 | 571 573 | 580 026 | 1,64 | 1,48 |
| Barito Kuala | 277 090 | 306 195 | 310 016 | 1,41 | 1,25 |
| T a p i n | 168 599 | 186 672 | 189 081 | 1,44 | 1,29 |
| Hulu Sungai Selatan | 213 114 | 232 587 | 235 217 | 1,24 | 1,13 |
| Hulu Sungai Tengah | 244 094 | 266 501 | 269 384 | 1,24 | 1,08 |
| Hulu Sungai Utara | 209 813 | 231 594 | 234 604 | 1,41 | 1,30 |
| Tabalong | 219 696 | 247 106 | 250 809 | 1,67 | 1,50 |
| Tanah Bumbu | 269 581 | 343 193 | 351 673 | 3,38 | 2,47 |
| Balangan | 112 815 | 127 503 | 129 505 | 1,74 | 1,57 |
| Kota/Municipality | | | | | |
| Banjarmasin | 628 199 | 692 793 | 700 869 | 1,38 | 1,17 |
| Banjarbaru | 201 222 | 248 423 | 255 597 | 3,04 | 2,89 |
| Kalimantan Selatan | 3 642 637 | 4 119 794 | 4 182 695 | 1,74 | 1,53 |

Sumber: BPS Provinsi Kalimantan Selatan

Sources: BPS-Statistics of Kalimantan Selatan Province

Tabel 13.1.4. Indeks Pembangunan Manusia Menurut Kabupaten/Kota dan
Table 13.1.4. Indeks Pembangunan Manusia Menurut Kabupaten/Kota dan
 Komponennya Tahun 2017-2018
Human Development Index by Regency and Component Year 2017-2018

| Kabupaten/Kota <i>Regency/Municipality</i> | Angka Harapan Hidup/ <i>Life Expectancy</i> (tahun) | | Harapan Lama Sekolah/ <i>Expected Years Schooling</i> (persen) | |
|---|---|--------------|--|--------------|
| | 2017 | 2018 | 2017 | 2018 |
| (1) | (2) | (3) | (4) | (5) |
| Kabupaten/Regency | | | | |
| Tanah Laut | 68,89 | 69,08 | 11,82 | 11,95 |
| Kotabaru | 68,72 | 68,89 | 11,82 | 11,83 |
| B a n j a r | 66,38 | 66,66 | 11,76 | 11,99 |
| Barito Kuala | 65,33 | 65,59 | 12,08 | 12,37 |
| T a p i n | 69,77 | 69,98 | 11,52 | 11,85 |
| Hulu Sungai Selatan | 65,39 | 65,59 | 12,05 | 12,07 |
| Hulu Sungai Tengah | 65,30 | 65,54 | 12,17 | 12,18 |
| Hulu Sungai Utara | 62,94 | 63,24 | 12,82 | 12,83 |
| Tabalong | 69,95 | 70,12 | 12,47 | 12,53 |
| Tanah Bumbu | 69,44 | 69,74 | 12,00 | 12,33 |
| Balangan | 67,19 | 67,37 | 12,07 | 12,36 |
| Kota/Municipality | | | | |
| Banjarmasin | 70,55 | 70,75 | 13,90 | 13,91 |
| Banjarbaru | 71,50 | 71,67 | 14,78 | 14,79 |
| Kalimantan Selatan | 68,02 | 68,23 | 12,46 | 12,50 |

Lanjutan Tabel/*Continued Table* 13.1.4.

| Kabupaten/Kota <i>Regency/Municipality</i> | Rata-rata Lama Sekolah/ <i>Average length of school</i> (tahun) | | Pengeluaran per Kapita Disesuaikan/ <i>Purchasing Power Parity</i> (ribu rupiah) | | Indeks Pembangunan Manusia/ <i>Human Development Index</i> | |
|---|---|-------------|--|---------------|---|--------------|
| | 2017 | 2018 | 2017 | 2018 | 2017 | 2018 |
| (1) | (2) | (3) | (4) | (5) | (6) | (7) |
| Kabupaten/Regency | | | | | | |
| Tanah Laut | 7,37 | 7,38 | 10 925 | 11 209 | 68,00 | 68,49 |
| Kotabaru | 7,18 | 7,19 | 11 065 | 11 579 | 67,79 | 68,32 |
| B a n j a r | 7,28 | 7,29 | 12 366 | 12 571 | 67,77 | 68,32 |
| Barito Kuala | 7,08 | 7,32 | 9 535 | 9 780 | 64,93 | 65,91 |
| T a p i n | 7,53 | 7,54 | 11 411 | 11 847 | 68,70 | 69,53 |
| Hulu Sungai Selatan | 7,71 | 7,72 | 11 890 | 12 535 | 67,80 | 68,41 |
| Hulu Sungai Tengah | 7,79 | 7,80 | 11 635 | 12 138 | 67,78 | 68,32 |
| Hulu Sungai Utara | 7,19 | 7,36 | 9 100 | 9 567 | 64,21 | 65,06 |
| Tabalong | 8,56 | 8,57 | 10 977 | 11 227 | 70,76 | 71,14 |
| Tanah Bumbu | 7,67 | 7,70 | 11 244 | 11 710 | 69,12 | 70,05 |
| Balangan | 7,03 | 7,04 | 11 186 | 11 186 | 67,25 | 67,88 |
| Kota/Municipality | | | | | | |
| Banjarmasin | 9,92 | 9,93 | 13 899 | 13 899 | 76,46 | 76,83 |
| Banjarbaru | 10,77 | 10,93 | 13 279 | 13 279 | 78,32 | 78,83 |
| Kalimantan Selatan | 7,99 | 8,00 | 11 600 | 12 062 | 69,65 | 70,17 |

Sumber: BPS Provinsi Kalimantan Selatan

Sources: BPS-Statistics of Kalimantan Selatan Province

Tabel 13.1.5. Laju Pertumbuhan Ekonomi Menurut Kabupaten/Kota di Kalimantan Selatan, 2016-2018
Table *Economic Growth by Regency/Municipality in Kalimantan Selatan, 2016-2018*

| Kabupaten/Kota Regency/Municipality | 2016 | 2017*) | 2018**) |
|--|-------------|-------------|-------------|
| (1) | (2) | (3) | (4) |
| Kabupaten/Regency | | | |
| Tanah Laut | 3,25 | 4,64 | 4,65 |
| Kotabaru | 4,25 | 5,01 | 4,88 |
| B a n j a r | 4,70 | 4,66 | 5,01 |
| Barito Kuala | 5,15 | 5,79 | 5,21 |
| T a p i n | 4,97 | 5,14 | 5,01 |
| Hulu Sungai Selatan | 6,08 | 6,12 | 6,14 |
| Hulu Sungai Tengah | 6,21 | 5,72 | 5,15 |
| Hulu Sungai Utara | 4,63 | 5,77 | 5,81 |
| Tabalong | 3,14 | 3,76 | 3,78 |
| Tanah Bumbu | 3,12 | 4,14 | 4,14 |
| Balangan | 2,62 | 2,90 | 3,11 |
| Kota/Municipality | | | |
| Banjarmasin | 6,28 | 6,40 | 6,40 |
| Banjarbaru | 6,94 | 6,96 | 6,90 |
| Kalimantan Selatan | 4,40 | 5,28 | 5,13 |

Catatan : *) Angka diperbaiki
 **) Angka sementara

Sumber: BPS Provinsi Kalimantan Selatan
 Sources: BPS-Statistics of Kalimantan Selatan Province

<https://banjarmasinkota.bps.go.id>



**BADAN PUSAT STATISTIK
KOTA BANJARMASIN**
BPS - Statistics of Banjarmasin Municipality

Jl. Gatot Subroto No. 5 Banjarmasin 70235
Telp./Fax. (0511) 6773031, 6773932
Email: bps6371@bps.go.id
Website: <https://banjarmasinkota.bps.go.id>

