

Katalog/Catalog: 1102001.6205

Kabupaten BARITO UTARA

DALAM ANGKA

Barito Utara Regency in Figures

2019



**BADAN PUSAT STATISTIK
KABUPATEN BARITO UTARA**
BPS Statistics of Barito Utara Regency

Kabupaten BARITO UTARA DALAM ANGKA

Barito Utara Regency in Figures

2019



Kabupaten Barito Utara Dalam Angka 2019

Barito Utara Regency in Figures 2019

ISSN: 0215-2355

No. Publikasi/Publication Number: 62050.1907

Katalog/Catalog: 1102001.6205

Ukuran Buku/Book Size: 14,8 x 21 cm

Jumlah Halaman/Number of Page: liv + 425 halaman/pages

Naskah/Manuscript:

Badan Pusat Statistik Kabupaten Barito Utara

BPS-Statistics of Barito Utara Regency

Penyunting/Editor:

Badan Pusat Statistik Kabupaten Barito Utara

BPS-Statistics of Barito Utara Regency

Tata Letak, Gambar Kulit, dan Infografis/Layout, Cover Design and Infographic:

Badan Pusat Statistik Kabupaten Barito Utara

BPS-Statistics of Barito Utara Regency

Ilustrasi Kover/Cover Illustration:

Tugu Bundaran Kandui-Montallat, roundabout monument Kandui-Montallat, Kandui

Sumber Ilustrasi Infografis/Infographics Graphics by:

freepik.com, flaticon.com

Diterbitkan oleh/Published by:

©Badan Pusat Statistik Kabupaten Barito Utara

BPS-Statistics of Barito Utara Regency

Dicetak oleh/Printed by:

Amadeus Digital Printing

Dilarang mengumumkan, mendistribusikan, mengomunikasikan, dan/atau menggandakan sebagian atau seluruh isi buku ini untuk tujuan komersial tanpa izin tertulis dari Badan Pusat Statistik

Prohibited to announce, distribute, communicate, and/or copy part or all of this book for commercial purpose without permission from BPS-Statistics Indonesia

TIM PENYUSUN/DRAFTING TEAM

Pengarah/

Director : Ahmad Nasrullah

Koordinator Teknis/

Technical Coordinator : Fredisen Madianu

Naskah/Manuscript

- : 1. Fredisen Madianu
2. Endang Yoanna Br Sembiring
3. Arya Diana Putra

Tata Letak/Layout

: Fredisen Madianu

Gambar Kulit/Cover Design

: Fredisen Madianu

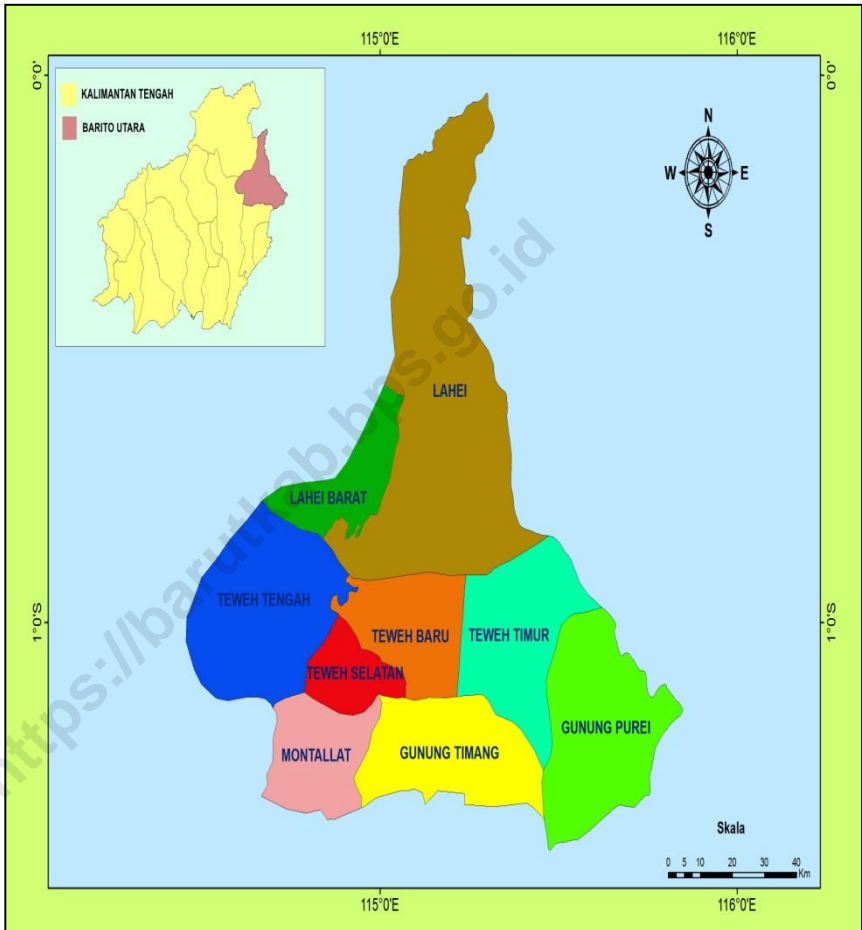
Infografis/Infographics

- : 1. Fredisen Madianu
2. Endang Yoanna Br Sembiring

Penyunting/Editor

: Fredisen Madianu

PETA WILAYAH KABUPATEN BARITO UTARA
MAP OF BARITO UTARA REGENCY



KEPALA BPS KABUPATEN BARITO UTARA
CHIEF STATISTICIAN OF BARITO UTARA REGENCY



Ahmad Nasrullah, S.S.T.



KATA PENGANTAR

Publikasi “**Kabupaten Barito Utara Dalam Angka 2019**” merupakan kelanjutan dari publikasi tahun sebelumnya yang diterbitkan secara berkala oleh Badan Pusat Statistik (BPS) Kabupaten Barito Utara. Publikasi ini menyajikan statistik dan informasi yang utamanya berasal dari data sekunder, yaitu data yang bersumber di luar Badan Pusat Statistik, khususnya instansi pemerintah di Kabupaten Barito Utara. Publikasi ini mencakup statistik penduduk, ketenagakerjaan, sosial, serta sektor ekonomi. Disamping itu, publikasi ini juga memuat tentang statistik konsumsi dan pengeluaran rumah tangga, Produk Domestik Regional Bruto, serta informasi tentang keadaan geografi, iklim, dan pemerintahan.

Penghargaan dan ucapan terima kasih yang tulus kami sampaikan kepada segenap instansi pemerintah di lingkungan Pemerintah Kabupaten Barito Utara yang telah berkenan menyumbangkan data dan informasi hingga terwujudnya publikasi ini. Kerjasama yang telah terbina selama ini, senantiasa kami ingin terus tingkatkan di masa mendatang.

Publikasi ini tentunya masih mengandung berbagai keterbatasan. Kritik dan saran dari semua pihak sangat diharapkan untuk perbaikan dan kesempurnaan publikasi yang akan datang. Kritik dan saran dapat dialamatkan ke: bps6205@bps.go.id. Kepada semua pihak yang telah ikut terlibat dalam penyusunan publikasi ini kami mengucapkan banyak terima kasih dan semoga Tuhan Yang Maha Esa memberkahi kita semua.

Harapan kami semoga publikasi ini dapat bermanfaat bagi kita semua dalam menyusun perencanaan dan melaksanakan pembangunan serta berbagai kajian ilmiah.

Muara Teweh, Agustus 2019
KEPALA BADAN PUSAT STATISTIK
KABUPATEN BARITO UTARA

AHMAD NASRULLAH, S.S.T.



PREFACE

*The Publication of “**Barito Utara Regency in Figures 2019**” is a series of previous publication which are periodically published by BPS of Barito Utara Regency. This publication presents statistics and information mainly from secondary data, namely data originating outside the BPS, especially government institutions in Barito Utara Regency. This publication includes population statistics, employment, social, and economic sectors. In addition, this publication also includes statistics on household consumption and expenditure, gross regional domestic product, as well as information about the state of geography, climate, and governance.*

Appreciation and sincere thanks are due to all government institutions in Barito Utara Regency government environment that has been pleased to contribute data and information to the realization of this publication. Cooperation that has been built up over the years, we always want to continue to increase in the future.

This publication is certainly still contains various limitations. Critics and suggestions from all parties is expected to repair and perfection of the publication that will come. Critics and suggestions may be addressed to: bps6205@bps.go.id. To all those who have been involved in the preparation of this publication, we thank you very much and may God Almighty bless us all.

Our hope that this publication will be useful for all of us in planning and carrying out the construction as well as various scientific studies.

Muara Teweh, August 2019

*Chief Statistician of
Barito Utara Regency*

AHMAD NASRULLAH, S.S.T.

DAFTAR ISI/CONTENTS

| | Halaman <i>page</i> |
|---|------------------------|
| PETA WILAYAH KABUPATEN BARITO UTARA..... | v |
| MAP OF BARITO UTARA REGENCY | v |
| KEPALA BPS KABUPATEN BARITO UTARA | vii |
| CHIEF STATISTICIAN OF BARITO UTARA REGENCY..... | vii |
| KATA PENGANTAR | ix |
| PREFACE | x |
| DAFTAR ISI/CONTENTS | xi |
| DAFTAR TABEL/LIST OF TABLES | xiii |
| DAFTAR GAMBAR/LIST OF FIGURES..... | li |
| PENJELASAN UMUM/ EXPLANATORY NOTES | liii |
| 1 GEOGRAFI DAN IKLIM/ GEOGRAPHY AND CLIMATE | 1 |
| 1.1 KEADAAN GEOGRAFI/GEOGRAPHY CONDITION | 9 |
| 1.2 KEADAAN IKLIM/CLIMATE CONDITION..... | 16 |
| 2 PEMERINTAHAN/GOVERNMENT..... | 19 |
| 2.1 WILAYAH ADMINISTRATIF/ADMINISTRATIVE AREA | 25 |
| 2.2 PEMILIHAN UMUM/GENERAL ELECTION | 30 |
| 2.3 SUMBER DAYA MANUSIA/HUMAN RESOURCES..... | 36 |
| 3 PENDUDUK DAN KETENAGAKERJAAN/ POPULATION AND EMPLOYMENT ... | 57 |
| 3.1 PENDUDUK/POPULATION..... | 65 |
| 3.2 KETENAGAKERJAAN/EMPLOYMENT | 73 |
| 3.3 PERPINDAHAN PENDUDUK/MIGRATION..... | 91 |
| 4 SOSIAL DAN KESEJAHTERAAN RAKYAT/ SOCIAL AND WELFARE | 93 |
| 4.1 PENDIDIKAN/EDUCATION | 103 |
| 4.2 KESEHATAN/HEALTH | 154 |
| 4.3 KRIMINALITAS/CRIME..... | 180 |

| | | |
|------|---|-----|
| 4.4 | AGAMA DAN SOSIAL LAINNYA/ <i>RELIGION AND OTHER SOCIAL AFFAIRS</i> | 187 |
| 4.5 | KEMISKINAN DAN PEMBANGUNAN MANUSIA/ <i>POVERTY AND HUMAN DEVELOPMENT</i> | 200 |
| 4.6 | PERUMAHAN/ <i>HOUSING</i> | 203 |
| 5 | PERTANIAN, KEHUTANAN, PETERNAKAN, DAN PERIKANAN/ <i>AGRICULTURE, FORESTRY, LIVESTOCK, AND FISHERY</i> | 207 |
| 5.1 | HORTIKULTURA/ <i>HORTICULTURE</i> | 215 |
| 5.2 | PERKEBUNAN/ <i>ESTATE</i> | 239 |
| 5.3 | PETERNAKAN/ <i>LIVESTOCK</i> | 247 |
| 5.4 | PERIKANAN/ <i>FISHERY</i> | 255 |
| 5.5 | KEHUTANAN/ <i>FORESTRY</i> | 269 |
| 6 | ENERGI/ <i>ENERGY</i> | 277 |
| 7 | INDUSTRI/ <i>INDUSTRY</i> | 291 |
| 8 | PARIWISATA/ <i>TOURISM</i> | 301 |
| 9 | TRANSPORTASI DAN KOMUNIKASI/ <i>TRANSPORTATION AND COMMUNICATION</i> | 315 |
| 9.1 | TRANSPORTASI/ <i>TRANSPORTATION</i> | 323 |
| 9.2 | POS DAN TELEKOMUNIKASI/ <i>POST AND TELECOMMUNICATION</i> | 336 |
| 10 | PERBANKAN DAN KOPERASI/ <i>BANKING AND COOPERATIVE</i> | 343 |
| 10.1 | PERBANKAN/ <i>BANKING</i> | 349 |
| 10.2 | KOPERASI/ <i>COOPERATIVE</i> | 355 |
| 10.3 | LAINNYA/ <i>OTHERS</i> | 362 |
| 11 | PENGELUARAN PENDUDUK DAN KONSUMSI MAKANAN/ <i>POPULATION EXPENDITURE AND FOOD CONSUMPTION</i> | 371 |
| 12 | SISTEM NERACA REGIONAL/ <i>SYSTEM OF REGIONAL ACCOUNTS</i> | 383 |
| 13 | PERBANDINGAN ANTAR KABUPATEN/KOTA/ <i>INTERREGENCY COMPARISON</i> | 411 |

DAFTAR TABEL/LIST OF TABLES

Halaman
Page

| | | |
|------------|--|-----------|
| 1.1 | KEADAAN GEOGRAFI/GEOGRAPHY CONDITION..... | 9 |
| 1.1.1 | Luas Daerah Menurut Kecamatan di Kabupaten Barito Utara, 2018 ... <i>Total Area by Sub District in Barito Utara Regency, 2018</i> | 9 9 |
| 1.1.2 | Nama Sungai Menurut Panjang, Kedalaman, dan Lebar serta Anak Sungai di Kabupaten Barito Utara, 2018 <i>Names of River by Length, Deep, and Wide in Barito Utara Regency, 2018</i> | 11 11 |
| 1.1.3 | <i>Area by Subdistrict and Village/Urbans in Barito Utara Regency, 2018.</i> | 12 |
| 1.2 | KEADAAN IKLIM/CLIMATE CONDITION | 16 |
| 1.2.1 | Rata-rata Suhu dan Kelembaban Udara Menurut Bulan di Kabupaten Barito Utara, 2018 <i>Average Temperature and Humidity by Month in Barito Utara Regency, 2018</i> | 16 16 |
| 1.2.2 | Rata-Rata Tekanan Udara, Kecepatan Angin, Arah Angin dan Penyinaran Matahari Menurut Bulan di Kabupaten Barito Utara, 2018 <i>Average Atmospheric Pressure, Wind Velocity, Wind Direction and Duration of Sunshine by Month in Barito Utara Regency, 2018</i> | 17 17 |
| 1.2.3 | Jumlah Curah Hujan dan Hari Hujan Menurut Bulan di Kabupaten Barito Utara, 2018 <i>Amount of Precipitation and Number of Rainy Days by Month in Barito Utara Regency, 2018</i> | 18 18 |
| 2.1 | WILAYAH ADMINISTRATIF/ADMINISTRATIVE AREA..... | 25 |
| 2.1.1 | Jumlah Desa ¹ Menurut Kecamatan di Kabupaten Barito Utara, 2018 | 25 |

| | | |
|------------|---|-----------|
| | <i>Number of Villages¹ by Sub District in Barito Utara Regency, 2018...</i> | 25 |
| 2.1.2 | Jumlah Rukun Tetangga (RT) dan Rukun Warga (RW) Menurut Kecamatan di Kabupaten Barito Utara, 2018..... | 26 |
| | <i>Number of Sub Neighbourhood Association and Neighbourhood Association by Sub District in Barito Utara Regency, 2018</i> | 26 |
| 2.1.3 | Jumlah Desa ¹ Menurut Kecamatan dan Kategori Desa di Kabupaten Barito Utara, 2018..... | 27 |
| | <i>Number of Village¹ by Subdistrict and Villages Category in Barito Utara Regency, 2018</i> | 27 |
| 2.1.4 | Jumlah Fasilitas dan Aparat Pemerintah Desa ¹ Menurut Kecamatan, 2018..... | 28 |
| | <i>Number of Government Facilities and Government Officer by Sub District, 2018</i> | 28 |
| 2.2 | PEMILIHAN UMUM/GENERAL ELECTION | 30 |
| 2.2.1 | Jumlah Anggota Dewan Perwakilan Rakyat Daerah Menurut Partai Politik dan Jenis Kelamin di Kabupaten Barito Utara, 2018 | 30 |
| | <i>Number of Member of The Regional House of Representatives by Political Parties and Sex in Barito Utara Regency, 2018</i> | 30 |
| 2.2.2 | Jumlah Suara Menurut Organisasi Sosial Politik dan Hasil Pemilu Tahun 2014 untuk Anggota DPRD Kabupaten Barito Utara | 31 |
| | <i>Number of Election by Socio-Politic Organization from 2014 General Election for Barito Utara Regency Parliament Member</i> | 31 |
| 2.2.3 | Jumlah Anggota DPRD Tingkat II Kabupaten Barito Utara, 2018 | 32 |
| | <i>Number of Member of Regional House of Representatives of Barito Utara Regency, 2018</i> | 32 |
| 2.2.4 | Jumlah Pemilih/Suara Hasil Pemilihan Umum Tahun 1997, 1999, 2004, 2009, dan 2014..... | 33 |
| | <i>Number of Poll from 1997, 1999, 2004, 2009 and 2014 General Election</i> | 33 |

| | | |
|------------|--|-----------|
| 2.2.5 | Jumlah Anggota DPRD Tingkat II Kabupaten Barito Utara menurut Jenis Kelamin, 2018 | 34 |
| | <i>Number of Member of Regional House of Representatives of Barito Utara Regency, 2018</i> | <i>34</i> |
| 2.2.6 | Jumlah Anggota DPRD Tingkat II Kabupaten Barito Utara Menurut Tingkat Pendidikan, 2018 | 35 |
| | <i>Number of Member of Regional House of Representatives of Barito Utara Regency by Educational Level, 2018.....</i> | <i>35</i> |
| 2.3 | SUMBER DAYA MANUSIA/HUMAN RESOURCES..... | 36 |
| 2.3.1 | Jumlah Pegawai Negeri Sipil Daerah Menurut Jabatan dan Jenis Kelamin di Kabupaten Barito Utara, 2017 dan 2018 | 36 |
| | <i>Number of Regency Civil Servants by Occupation and Sex in Barito Utara Regency, 2017 and 2018</i> | <i>36</i> |
| 2.3.2 | Jumlah Pegawai Negeri Sipil Daerah Menurut Tingkat Pendidikan dan Jenis Kelamin di Kabupaten Barito Utara, 2017 dan 2018..... | 38 |
| | <i>Number of Regency Civil Servants by Educational Level and Sex in Barito Utara Regency, 2017 and 2018.....</i> | <i>38</i> |
| 2.3.3 | Jumlah Pegawai Negeri Sipil Daerah Menurut Tingkat Kepangkatan dan Jenis Kelamin di Kabupaten Barito Utara, 2017 dan 2018..... | 40 |
| | <i>Number of Regency Civil Servants by Hierarchy and Sex in Barito Utara Regency, 2017 and 2018.....</i> | <i>40</i> |
| 2.3.4 | Jumlah Pegawai Negeri Sipil Daerah Menurut Dinas/Instansi Pemerintah dan Jenis Kelamin di Kabupaten Barito Utara, 2018..... | 42 |
| | <i>Number of Regency Civil Servants by Office/Institution and Sex in Barito Utara Regency, 2018</i> | <i>42</i> |
| 2.3.5 | Jumlah Pegawai Negeri Sipil Daerah Menurut Dinas/Instansi Pemerintah dan Golongan di Kabupaten Barito Utara, 2018..... | 44 |
| | <i>Number of Regency Civil Servants by Office/Institution and Class in Barito Utara Regency, 2018.....</i> | <i>44</i> |

| | | |
|------------|---|-----------|
| 2.4.1 | Anggaran Pendapatan Pemerintah Kabupaten Barito Utara Menurut Jenis Pendapatan (ribu rupiah), 2015–2018 | 46 |
| | <i>Budget Revenues of Government of Barito Utara Regency by Source of Revenues (thousand rupiahs), 2015–2018</i> | 46 |
| 2.4.2 | Realisasi Pendapatan Pemerintah Kabupaten Barito Utara Menurut Jenis Pendapatan (ribu rupiah), 2015–2018 | 48 |
| | <i>Actual Revenues of Government of Barito Utara Regency by Source of Revenues (thousand rupiahs), 2015–2018</i> | 48 |
| 2.4.3 | Anggaran Belanja Pemerintah Kabupaten Barito Utara Menurut Jenis Belanja (ribu rupiah), 2015–2018..... | 50 |
| | <i>Budget Expenditures of Government of Barito Utara Regency by Kind of Expenditures (thousand rupiahs), 2015–2018</i> | 50 |
| 2.4.4 | Realisasi Belanja Pemerintah Kabupaten Barito Utara Menurut Jenis Belanja (ribu rupiah), 2015–2018..... | 52 |
| | <i>Actual Expenditures of Government of Barito Utara Regency by Kind of Expenditures (thousand rupiahs), 2015–2018.....</i> | 52 |
| 2.4.5 | Realisasi Penerimaan Pajak Bumi dan Bangunan Per Sektor (ribu rupiah), 2018 | 54 |
| | <i>Tax on Land and Building by Sector Realization (000 Rp.),2018</i> | 54 |
| 2.4.6 | Pokok Ketetapan PBB Per Sektor (ribu rupiah), 2018 | 55 |
| | <i>Target of Tax on Land and Building by Sector (000 Rp.), 2018.....</i> | 55 |
| 2.4.7 | Jumlah Target dan Realisasi PBB Perdesaan dan Perkotaan Menurut Tahun Fiskal (Dalam 000 Rp.), 2014-2018..... | 56 |
| | <i>Number of Actual and Target of City and village Tax on Land and Building by Fiscal Year (In 000 Rp.),2018.....</i> | 56 |
| 3.1 | PENDUDUK/POPULATION | 65 |
| 3.1.1 | Penduduk, Laju Pertumbuhan Penduduk, Distribusi Persentase Penduduk, Kepadatan Penduduk, Rasio Jenis Kelamin Penduduk Menurut Kecamatan di Kabupaten Barito Utara, 2010 dan 2018..... | 65 |

| | | |
|------------|---|-----------|
| | <i>Population, Population Growth Rate, Percentage Distribution of Population, Population Density, and Population Sex Ratio by Sub District in Barito Utara Regency, 2010 and 2018</i> | 65 |
| 3.1.2 | Jumlah Penduduk Menurut Kelompok Umur dan Jenis Kelamin di Kabupaten Barito Utara, 2018..... | 68 |
| | <i>Population by Age Group and Sex in Barito Utara Regency, 2018</i> | 68 |
| 3.1.3 | Rumah Tangga dan Rata-Rata Banyaknya Anggota Rumah Tangga Menurut Kecamatan di Kabupaten Barito Utara, 2010 dan 2018 | 69 |
| | <i>Number of Households and Average Household Size by Sub District in Barito Utara Regency, 2010 and 2018</i> | 69 |
| 3.1.4 | Jumlah Penduduk Menurut Jenis Kelamin dan Rasio Jenis Kelamin Menurut Kecamatan di Kabupaten Barito Utara, 2018..... | 70 |
| | <i>Population by Sex and Sex Ratio by Sub District in Barito Utara Regency, 2018</i> | 70 |
| 3.1.5 | Hasil Sensus Penduduk Tahun 1980, 1990, 2000, 2010 dan Registrasi Penduduk Akhir Tahun 2009, 2011..... | 71 |
| | <i>Result of Population Census 1980, 1990, 2000, 2010 and Registration of Population in The End 2009, 2011</i> | 71 |
| 3.1.6 | Proyeksi Penduduk Menurut Tahun, 2010-2020 | 72 |
| | <i>Population Projection by Year, 2010-2020</i> | 72 |
| 3.2 | KETENAGAKERJAAN/EMPLOYMENT | 73 |
| 3.2.1 | Jumlah Penduduk Berumur 15 Tahun Keatas Menurut Jenis Kegiatan Selama Seminggu yang Lalu dan Jenis Kelamin di Kabupaten Barito Utara, 2018 | 73 |
| | <i>Population Aged 15 Years and Over by Type of Activity During The Previous Week and Sex in Barito Utara Regency, 2018</i> | 73 |
| 3.2.2 | Jumlah Penduduk Berumur 15 Tahun Ke Atas Menurut Pendidikan Tertinggi yang Ditamatkan dan Jenis Kegiatan Selama Seminggu yang Lalu di Kabupaten Barito Utara, 2018..... | 74 |

| | | |
|-------|---|-----------|
| | <i>Population Aged 15 Years and Over by Educational Attainment and Type of Activity During The Previous Week in Barito Utara Regency, 2018.....</i> | <i>74</i> |
| 3.2.3 | Jumlah Penduduk Berumur 15 Tahun Ke Atas yang Bekerja Selama Seminggu yang Lalu Menurut Kelompok Umur dan Jenis Kelamin di Kabupaten Barito Utara, 2018 | 75 |
| | <i>Population Aged 15 Years and Over Who Worked During the Previous Week by Age Group and Sex in Barito Utara Regency, 2018</i> | <i>75</i> |
| 3.2.4 | Jumlah Penduduk Berumur 15 Tahun Ke Atas yang Bekerja Selama Seminggu yang Lalu Menurut Lapangan Pekerjaan Utama dan Jenis Kelamin di Kabupaten Barito Utara, 2018..... | 76 |
| | <i>Population Aged 15 Years and Over Who Worked During the Previous Week by Main Industry and Sex in Barito Utara Regency, 2018</i> | <i>76</i> |
| 3.2.5 | Jumlah Penduduk Berumur 15 Tahun Ke Atas yang Bekerja Selama Seminggu yang Lalu Menurut Jumlah Jam Kerja Seluruhnya dan Jenis Kelamin di Kabupaten Barito Utara, 2018..... | 77 |
| | <i>Population Aged 15 Years and Over Who Worked During the Previous Week by Total Working Hours and Sex in Barito Utara Regency, 2018 .</i> | <i>77</i> |
| 3.2.6 | Jumlah Penduduk Berumur 15 Tahun Ke Atas yang Bekerja Selama Seminggu yang Lalu Menurut Jumlah Jam Kerja Pada Pekerjaan Utama dan Jenis Kelamin di Kabupaten Barito Utara, 2018 | 78 |
| | <i>Population Aged 15 Years and Over Who Worked During the Previous Week by Number of Working Hours on Main Work and Sex in Barito Utara Regency, 2018</i> | <i>78</i> |
| 3.2.7 | Jumlah Penduduk Berumur 15 Tahun Ke Atas yang Bekerja Selama Seminggu yang Lalu Menurut Status Pekerjaan Utama dan Jenis Kelamin di Kabupaten Barito Utara, 2018..... | 79 |

| | | |
|--------|--|----|
| | <i>Population Aged 15 Years and Over Who Worked During the Previous Week by Main Employment Status and Sex in Barito Utara Regency, 2018</i> | 79 |
| 3.2.8 | Jumlah Pencari Kerja Terdaftar Menurut Tingkat Pendidikan Tertinggi yang Ditamatkan dan Jenis Kelamin di Kabupaten Barito Utara, 2018 | 80 |
| | <i>Number of Registered Job Applicants by Educational Attainment and Sex in Barito Utara Regency, 2018</i> | 80 |
| 3.2.9 | Penduduk Usia 15 Tahun Keatas Menurut Wilayah dan Jenis Kegiatan Utama, 2018 | 81 |
| | <i>Population Age 15 Years and Over by Subdistrict Kind of Main Activity, 2018</i> | 81 |
| 3.2.10 | Penduduk Berumur 15 Tahun Ke Atas yang Termasuk Angkatan Kerja Menurut Kelompok Umur dan Jenis Kelamin, 2018 | 82 |
| | <i>Economically Active Population Age 15 Years and Over by Age Group and Sex, 2018</i> | 82 |
| 3.2.11 | Penduduk Berumur 15 Tahun Keatas yang Termasuk Angkatan Kerja Menurut Tingkat Pendidikan Tertinggi yang Ditamatkan dan Jenis Kelamin, 2018 | 83 |
| | <i>Economically Active Population Age 15 Years and Over by Education Attainment and Sex, 2018</i> | 83 |
| 3.2.12 | Penduduk Usia 15 Tahun Ke Atas yang Bekerja Selama Seminggu yang Lalu Menurut Pendidikan Tertinggi yang Ditamatkan dan Jenis Kelamin, 2018 | 84 |
| | <i>Population Age 15 Years and Over who Worked at Previous Week by Educational Attainment and Sex, 2018</i> | 84 |
| 3.2.13 | Jumlah Penduduk Usia 15 Tahun ke Atas Menurut Jenis Kegiatan dan Tingkat Pendidikan Tertinggi yang Ditamatkan, 2018 | 85 |
| | <i>Population Age 15 Years and Over by Kind of Activity and Highest Education Attainment, 2018</i> | 85 |

| | | |
|------------|--|------------|
| 3.2.14 | Penduduk Usia 15 Tahun ke Atas yang Termasuk Pengangguran Terbuka Menurut Pendidikan Tertinggi yang Ditamatkan dan Jenis Kelamin, 2018..... | 87 |
| | <i>Population Age 15 Years and Over who Included in Opened Unemployment by Educational Attainment and Sex, 2018.....</i> | 87 |
| 3.2.15 | Penduduk Usia 15 Tahun ke Atas yang Termasuk Pengangguran Terbuka Menurut Kategori Pengangguran Terbuka dan Jenis Kelamin, 2018..... | 88 |
| | <i>Population Age 15 Years and Over who Included in Opened Unemployment by Opened Unemployment Category and Sex, 2018</i> | 88 |
| 3.2.16 | Banyaknya Pencari Kerja yang Terdaftar pada Dinas Sosial Tenaga Kerja dan Transmigrasi, 2018 | 89 |
| | <i>Numbers of Job Seekers Registered at Social Manpower and Transmigration Service, 2018</i> | 89 |
| 3.2.17 | Banyaknya Pendidikan/Kursus di Dinas Tenaga Kerja dan Transmigrasi, 2018..... | 90 |
| | <i>Numbers of Vacancies Registered at Manpower and Transmigration Service Office, 2018</i> | 90 |
| 3.3 | PERPINDAHAN PENDUDUK/MIGRATION..... | 91 |
| 3.3.1 | Desa Unit Pemukiman Transmigrasi di Kabupaten Barito Utara, 2018.. | 91 |
| | <i>Unit Village of Transmigration Settlement at Barito Utara Regency, 2018.....</i> | 91 |
| 4.1 | PENDIDIKAN/EDUCATION | 103 |
| 4.1.1 | Jumlah Sekolah, Guru, dan Murid Taman Kanak-Kanak (TK) di Bawah Kementerian Pendidikan dan Kebudayaan Menurut Kecamatan di Kabupaten Barito Utara, 2017/2018 | 103 |

| | | |
|-------|--|-----|
| | <i>Number of Schools, Teachers, and Pupils in Kindergarten Under The Ministry of Education and Culture by Sub District in Barito Utara Regency, 2017/2018</i> | 103 |
| 4.1.2 | Jumlah Sekolah, Guru, dan Murid Raudatul Athfal (RA) di Bawah Kementerian Agama Menurut Kecamatan di Kabupaten Barito Utara, 2017/2018 | 105 |
| | <i>Number of Schools, Teachers, and Pupils in Raudatul Athfal (RA) Under The Ministry of Religious Affairs by Sub District in Barito Utara Regency, 2017/2018</i> | 105 |
| 4.1.3 | Jumlah Sekolah, Guru, dan Murid Sekolah Dasar (SD) di Bawah Kementerian Pendidikan dan Kebudayaan Menurut Kecamatan di Kabupaten Barito Utara, 2017/2018 | 106 |
| | <i>Number of Schools, Teachers, and Pupils in Primary Schools Under The Ministry of Education and Culture by Sub District in Barito Utara Regency, 2017/2018</i> | 106 |
| 4.1.4 | Jumlah Sekolah, Guru, dan Murid Madrasah Ibtidaiyah (MI) di Bawah Kementerian Agama Menurut Kecamatan di Kabupaten Barito Utara, 2017/2018 | 108 |
| | <i>Number of Schools, Teachers, and Pupils in Primary Schools Under The Ministry of Education and Culture by Sub District in Barito Utara Regency, 2017/2018</i> | 108 |
| 4.1.5 | Jumlah Sekolah, Guru, dan Murid Sekolah Menengah Pertama (SMP) di Bawah Kementerian Pendidikan dan Kebudayaan Menurut Kecamatan di Kabupaten Barito Utara, 2017/2018..... | 110 |
| | <i>Number of Schools, Teachers, and Pupils in Junior High Schools Under The Ministry of Education and Culture by Sub District in Barito Utara Regency, 2017/2018</i> | 110 |
| 4.1.6 | Jumlah Sekolah, Guru, dan Murid Madrasah Tsanawiyah (MTs) di Bawah Kementerian Agama Menurut Kecamatan di Kabupaten Barito Utara, 2017/2018 | 112 |

| | | |
|--------|--|-----|
| | <i>Number of Schools, Teachers, and Pupils in Madrasah Tsanawiyah (MTs) Under The Ministry of Religious Affairs by Sub District in Barito Utara Regency, 2017/2018</i> | 112 |
| 4.1.7 | Jumlah Sekolah, Guru, dan Murid Sekolah Menengah Atas (SMA) di Bawah Kementerian Pendidikan dan Kebudayaan Menurut Kecamatan di Kabupaten Barito Utara, 2017/2018 | 114 |
| | <i>Number of Schools, Teachers, and Pupils in Senior High Schools Under The Ministry of Education and Culture by Sub District in Barito Utara Regency, 2017/2018</i> | 114 |
| 4.1.8 | Jumlah Sekolah, Guru, dan Murid Sekolah Menengah Kejuruan (SMK) di Bawah Kementerian Pendidikan dan Kebudayaan Menurut Kecamatan di Kabupaten Barito Utara, 2017/2018 | 116 |
| | <i>Number of Schools, Teachers, and Pupils in Vocational High Schools Under The Ministry of Education and Culture by Sub District in Barito Utara Regency, 2017/2018</i> | 116 |
| 4.1.9 | Jumlah Sekolah, Guru, dan Murid Madrasah Aliyah (MA) di Bawah Kementerian Agama Menurut Kecamatan di Kabupaten Barito Utara, 2017/2018 | 118 |
| | <i>Number of Schools, Teachers, and Pupils in Madrasah Aliyah (MA) Under The Ministry of Religious Affairs by Sub District in Barito Utara Regency, 2017/2018</i> | 118 |
| 4.1.10 | Jumlah Sekolah, Guru, dan Murid Taman Kanak-Kanak (TK) di Bawah Kementerian Pendidikan dan Kebudayaan Menurut Kecamatan di Kabupaten Barito Utara, 2018/2019 | 120 |
| | <i>Number of Schools, Teachers, and Pupils in Kindergarten Under The Ministry of Education and Culture by Sub District in Barito Utara Regency, 2018/2019</i> | 120 |
| 4.1.11 | Jumlah Sekolah, Guru, dan Murid Raudatul Athfal (RA) di Bawah Kementerian Agama Menurut Kecamatan di Kabupaten Barito Utara, 2018/2019 | 122 |

| | | |
|--------|--|-----|
| | <i>Number of Schools, Teachers, and Pupils in Raudatul Athfal (RA) Under The Ministry of Religious Affairs by Sub District in Barito Utara Regency, 2018/2019</i> | 122 |
| 4.1.12 | Jumlah Sekolah, Guru, dan Murid Sekolah Dasar (SD) di Bawah Kementerian Pendidikan dan Kebudayaan Menurut Kecamatan di Kabupaten Barito Utara, 2018/2019 | 123 |
| | <i>Number of Schools, Teachers, and Pupils in Primary Schools Under The Ministry of Education and Culture by Sub District in Barito Utara Regency, 2018/2019</i> | 123 |
| 4.1.13 | Jumlah Sekolah, Guru, dan Murid Madrasah Ibtidaiyah (MI) di Bawah Kementerian Agama Menurut Kecamatan di Kabupaten Barito Utara, 2018/2019 | 125 |
| | <i>Number of Schools, Teachers, and Pupils in Primary Schools Under The Ministry of Education and Culture by Sub District in Barito Utara Regency, 2018/2019</i> | 125 |
| 4.1.14 | Jumlah Sekolah, Guru, dan Murid Sekolah Menengah Pertama (SMP) di Bawah Kementerian Pendidikan dan Kebudayaan Menurut Kecamatan di Kabupaten Barito Utara, 2018/2019..... | 127 |
| | <i>Number of Schools, Teachers, and Pupils in Junior High Schools Under The Ministry of Education and Culture by Sub District in Barito Utara Regency, 2018/2019</i> | 127 |
| 4.1.15 | Jumlah Sekolah, Guru, dan Murid Madrasah Tsanawiyah (MTs) di Bawah Kementerian Agama Menurut Kecamatan di Kabupaten Barito Utara, 2018/2019 | 129 |
| | <i>Number of Schools, Teachers, and Pupils in Madrasah Tsanawiyah (MTs) Under The Ministry of Religious Affairs by Sub District in Barito Utara Regency, 2018/2019</i> | 129 |
| 4.1.16 | Jumlah Sekolah, Guru, dan Murid Sekolah Menengah Atas (SMA) di Bawah Kementerian Pendidikan dan Kebudayaan Menurut Kecamatan di Kabupaten Barito Utara, 2018/2019 | 131 |

| | | |
|--------|--|-----|
| | <i>Number of Schools, Teachers, and Pupils in Senior High Schools Under The Ministry of Education and Culture by Sub District in Barito Utara Regency, 2018/2019</i> | 131 |
| 4.1.17 | Jumlah Sekolah, Guru, dan Murid Sekolah Menengah Kejuruan (SMK) di Bawah Kementerian Pendidikan dan Kebudayaan Menurut Kecamatan di Kabupaten Barito Utara, 2018/2019 | 133 |
| | <i>Number of Schools, Teachers, and Pupils in Vocational High Schools Under The Ministry of Education and Culture by Sub District in Barito Utara Regency, 2018/2019</i> | 133 |
| 4.1.18 | Jumlah Sekolah, Guru, dan Murid Madrasah Aliyah (MA) di Bawah Kementerian Agama Menurut Kecamatan di Kabupaten Barito Utara, 2018/2019 | 135 |
| | <i>Number of Schools, Teachers, and Pupils in Madrasah Aliyah (MA) Under The Ministry of Religious Affairs by Sub District in Barito Utara Regency, 2018/2019</i> | 135 |
| 4.1.19 | Jumlah Desa ¹ /Kelurahan yang Memiliki Fasilitas Sekolah Menurut Kecamatan dan Tingkat Pendidikan, 2011, 2014, dan 2018 | 137 |
| | <i>Number of Villages¹ Having Educational Facilities by Sub District and Educational Level, 2011, 2014, and 2018</i> | 137 |
| 4.1.20 | Persentase Penduduk Usia 7–24 Tahun Menurut Jenis Kelamin, Kelompok Umur Sekolah, dan Partisipasi Sekolah ¹ di Kabupaten Barito Utara, 2017-2018 | 140 |
| | <i>Percentage of Population Aged 7-24 Years by Sex, School Age Group, and School Participation¹ in Barito Utara Regency, 2017-2018</i> | 140 |
| 4.1.21 | Angka Partisipasi Murni (APM) dan Angka Partisipasi Kasar (APK) Menurut Jenjang Pendidikan di Kabupaten Barito Utara, 2017-2018 | 142 |
| | <i>Net Participation Rates and Gross Participation Rates by Educational Level in Barito Utara Regency, 2017-2018</i> | 142 |

| | | |
|--------|---|------------|
| 4.1.22 | Hasil Ujian Akhir Nasional Sekolah Dasar/Madrasah Ibtidaiyah (MI) Menurut Kecamatan di Kabupaten Barito Utara, 2018..... | 143 |
| | <i>Result of National Final Exam Elementary School/MI by Subdistrict in Barito Utara Regency, 2018.....</i> | <i>143</i> |
| 4.1.23 | Hasil Ujian Akhir Nasional Sekolah Lanjutan Tingkat Pertama/Madrasah Tsanawiyah (MTs) Menurut Kecamatan di Kabupaten Barito Utara, 2018..... | 144 |
| | <i>Result of National Final Exam Junior High School/MTs by Subdistrict in Barito Utara Regency, 2018.....</i> | <i>144</i> |
| 4.1.24 | Hasil Ujian Akhir Nasional Sekolah Lanjutan Tingkat Atas/Madrasah Aliyah (MA) Jurusan IPA Menurut Kecamatan di Kabupaten Barito Utara, 2018..... | 145 |
| | <i>Result of National Final Exam Senior High School/MA Majoring Science by Subdistrict in Barito Utara Regency, 2018.....</i> | <i>145</i> |
| 4.1.25 | Hasil Ujian Akhir Nasional Sekolah Lanjutan Tingkat Atas/Madrasah Aliyah (MA) Jurusan IPS Menurut Kecamatan di Kabupaten Barito Utara, 2018..... | 146 |
| | <i>Result of National Final Exam Senior High School/MA Majoring Social by Subdistrict in Barito Utara Regency, 2018.....</i> | <i>146</i> |
| 4.1.26 | Hasil Ujian Akhir Nasional Sekolah Lanjutan Tingkat Atas/Madrasah Aliyah (MA) Jurusan Bahasa Menurut Kecamatan di Kabupaten Barito Utara, 2018..... | 147 |
| | <i>Result of National Final Exam Senior High School/MA Majoring Bahasa by Subdistrict in Barito Utara Regency, 2018.....</i> | <i>147</i> |
| 4.1.27 | Hasil Ujian Akhir Nasional Sekolah Menengah Kejuruan (SMK) Menurut Kecamatan di Kabupaten Barito Utara, 2018..... | 148 |
| | <i>Result of National Final Exam Vocational Senior High School by Subdistrict in Barito Utara Regency, 2018.....</i> | <i>148</i> |
| 4.1.28 | Banyaknya Perguruan Tinggi, Dosen/Asisten Dosen dan Mahasiswa di Kabupaten Barito Utara, 2018/2019..... | 149 |

| | | |
|------------|---|------------|
| | <i>Number of University, Lectures/Lectures Assistant and Student in Barito Utara Regency, 2018/2019</i> | 149 |
| 4.1.29 | Persentase Penduduk Umur 15 Tahun Ke Atas Menurut Jenis Kelamin, dan Kemampuan Baca Tulis, 2017-2018 | 150 |
| | <i>Percentage of Population Aged 15 Years and Over by Area Type, Gender and Ability of Literacy, 2017-2018</i> | 150 |
| 4.1.30 | Persentase Penduduk 15 Tahun Ke Atas Menurut Pendidikan Tertinggi yang Ditamatkan dan Jenis Kelamin, 2017-2018 | 151 |
| | <i>Percentage of Population 15 Years and Over by the Highest Education Attainment and Sex, 2017-2018</i> | 151 |
| 4.1.31 | Banyaknya Pimpinan Pramuka Menurut Kecamatan di Kabupaten Barito Utara, 2018 | 152 |
| | <i>Number of Scout Leader by Subdistrict in Barito Utara Regency, 2018</i> | 152 |
| 4.1.32 | Banyaknya Anggota Pramuka Menurut Kecamatan dan Keanggotaan di Kabupaten Barito Utara, 2018 | 153 |
| | <i>Number of Scout Participant by Subdistrict and Level in Barito Utara Regency, 2018</i> | 153 |
| 4.2 | KESEHATAN/HEALTH | 154 |
| 4.2.1 | Jumlah Desa ¹ /Kelurahan Yang Memiliki Sarana Kesehatan Menurut Kecamatan, 2011, 2014, dan 2018..... | 154 |
| | <i>Number of Villages¹ Having Health Facilities by Sub District, 2011, 2014, dan 2018</i> | 154 |
| 4.2.2 | Jumlah Tenaga Kesehatan Menurut Kecamatan di Kabupaten Barito Utara, 2018..... | 157 |
| | <i>Number of Medical Personnel by Sub District in Barito Utara Province, 2018</i> | 157 |
| 4.2.3 | Persentase Penduduk yang Mempunyai Keluhan Kesehatan Selama Sebulan Terakhir di Kabupaten Barito Utara, 2014-2018 | 158 |

| | | |
|-------|--|-----|
| | <i>Percentage of People Who Had Health Complaint During a Month Prior to The Survey in Barito Utara Regency, 2014-2018</i> | 158 |
| 4.2.4 | Jumlah Rumah Sakit Umum, Rumah Sakit Khusus, dan Puskesmas Menurut Kecamatan di Kabupaten Barito Utara, 2017 dan 2018 | 159 |
| | <i>Number of General Hospital, Special Hospital, and Public Health Center by Sub District in Barito Utara Regency, 2017 dan 2018</i> | 159 |
| 4.2.5 | Jumlah Rumah Sakit Umum dan Kapasitas Tempat Tidur Menurut Kecamatan di Kabupaten Barito Utara, 2018 | 161 |
| | <i>Number of General Hospital and Bed Capacity by Sub Districts in Barito Utara Regency, 2018</i> | 161 |
| 4.2.6 | Persentase Perempuan Pernah Kawin Berumur 15-49 Tahun Yang Melahirkan Anak Lahir Hidup (ALH) Menurut Penolong Proses Kelahiran di Kabupaten Barito Utara, 2017-2018..... | 162 |
| | <i>Percentage of Ever Married Women Aged 15–49 Years Who gave birth to Children Ever Born by Birth Attendant in Barito Utara Regency, 2017-2018</i> | 162 |
| 4.2.7 | Persentase Balita Yang Pernah Mendapat Imunisasi Menurut Jenis Imunisasi di Kabupaten Barito Utara, 2013-2018..... | 163 |
| | <i>Percentage of Children Under Five Years Who Had Immunization By Type of Immunization in Barito Utara Regency, 2013-2018</i> | 163 |
| 4.2.8 | Jumlah Kunjungan 10 Penyakit Terbanyak di Kabupaten Barito Utara Berdasarkan Jenis Kelamin, 2018 | 165 |
| | <i>Number of Cases of the 10 Most Diseases in Barito Utara Regency by Sex, 2018</i> | 165 |
| 4.2.9 | Jumlah Bayi Lahir, Bayi Berat Badan Lahir Rendah (BBLR), BBLR Dirujuk, dan Bergizi Buruk Menurut Kecamatan di Kabupaten Barito Utara, 2018 | 166 |
| | <i>Number of Births, Babies with Low Birth Weights (LBW), Treated LBW, and Malnutrition Cases by Regency/City in Barito Utara Province, 2018</i> | 166 |

| | | |
|--------|--|------------|
| 4.2.10 | Jumlah Ibu Hamil, Melakukan Kunjungan K1, Melakukan Kunjungan K4, Kurang Energi Kronis (KEK), dan Mendapat Tablet Zat Besi (Fe) di Kabupaten Barito Utara, 2012–2018 | 167 |
| | <i>Number of Pregnant Women, Those with One Visit and four Visits of Antenatal Care, Chronic Energy Deficiency (CED), and Receiving Iron Supplement in Barito Utara Regency, 2012–2018</i> | <i>167</i> |
| 4.2.11 | Jumlah Kunjungan Wanita Hamil, Nifas/Menyusui, Bayi dan Anak Menurut Kecamatan di Kabupaten Barito Utara, 2018 | 168 |
| | <i>Number of Visited of Pregnancy Woman, Breastfeeding, Baby and Child by Subdistrict in Barito Utara Regency, 2018</i> | <i>168</i> |
| 4.2.12 | Jumlah Persalinan Hidup dan Persalinan Mati Menurut Kecamatan di Kabupaten Barito Utara, 2018 | 169 |
| | <i>Number of Live Birth and Dead Birth by Subdistrict in Barito Utara Regency, 2018</i> | <i>169</i> |
| 4.2.13 | Cakupan Desa/Kelurahan UNIVERSAL CHILD IMMUNIZATION (UCI) Menurut Kecamatan di Kabupaten Barito Utara, 2018 | 170 |
| | <i>Coverage of UNIVERSAL CHILD IMMUNIZATION (UCI) Village/Urbans by Subdistrict in Barito Utara Regency, 2018</i> | <i>170</i> |
| 4.2.14 | Jumlah Kasus HIV/AIDS, IMS, DBD, Diare, TB, dan Malaria Menurut Kecamatan di Kabupaten Barito Utara, 2018..... | 171 |
| | <i>Number of Cases of HIV/AIDS, Sexually Transmitted Infection, Dengue Fever, Diarrhea, Tuberculosis (TB) and Malaria by Regency/City in Barito Utara Regency, 2018</i> | <i>171</i> |
| 4.2.15 | 172Jumlah Klinik Keluarga Berencana (KKB) dan Pos Pelayanan Keluarga Berencana Desa (PPKBD) Menurut Kecamatan di Kabupaten Barito Utara, 2018..... | 172 |
| | <i>Number of Family Planning Clinics and Village Family Planning Service Units by Regency/City in Barito Utara Regency, 2018</i> | <i>172</i> |
| 4.2.16 | Banyaknya Tenaga Kesehatan di Klinik KB Menurut Kecamatan di Kabupaten Barito Utara, 2018 | 173 |

| | | |
|------------|--|------------|
| | <i>Number of Medical Personel in Family Planning Clinic by Subdistrict in Barito Utara Regency, 2018</i> | 173 |
| 4.2.17 | Jumlah Pasangan Usia Subur dan Peserta KB Aktif Menurut Kecamatan di Kabupaten Barito Utara, 2018 | 174 |
| | <i>Number of Eligible Couples and Family Planning Participants by Subdistrict in Barito Utara Regency, 2018</i> | 174 |
| 4.2.18 | Target dan Realisasi Mix Kontrasepsi Peserta KB Aktif di Kabupaten Barito Utara, 2018 | 176 |
| | <i>Scheme and Realization of Mix Contraceptive of Active Acceptors Family Planning in Barito Utara Regency, 2018</i> | 176 |
| 4.2.19 | Target dan Realisasi Mix Kontrasepsi Peserta KB Baru di Kabupaten Barito Utara, 2018 | 177 |
| | <i>Scheme and Realization of Mix Contraceptive of Newe Acceptors Family Planning in Barito Utara Regency, 2018</i> | 177 |
| 4.2.20 | Target dan Realisasi PA dan PB Menurut Kecamatan di Kabupaten Barito Utara, 2018 | 178 |
| | <i>Scheme and Realization of PA and PB by Subdistrict in Barito Utara Regency, 2018</i> | 178 |
| 4.3 | KRIMINALITAS/CRIME | 180 |
| 4.3.1 | Jumlah Tindak Pidana Menurut Kepolisian Sektor di Kabupaten Barito Utara, 2016–2018 | 180 |
| | <i>Number of Reported Criminal Cases by Subdistrict Police Office in Barito Utara Regency, 2016–2018</i> | 180 |
| 4.3.2 | Penyelesaian Tindak Pidana Menurut Kepolisian Sektor di Kabupaten Barito Utara, 2016–2018 | 181 |
| | <i>Crime Clearance Rate by Subdistrict Pollice Office in Barito Utara Regency, 2016–2018</i> | 181 |
| 4.3.3 | Jumlah Perkara dan Narapidana/Tahanan dan Mendapat Keputusan dari Sidang Pengadilan Negeri, 2018 | 182 |

| | | |
|------------|--|------------|
| | <i>Number of Criminal and Prisoners/Accused Prisoners that the Government Low Court of Muara Teweh, 2018</i> | 182 |
| 4.3.4 | Tambahan Narapidana Menurut Jenis Kejahatan Dan Jenis Kelamin, 2018..... | 183 |
| | <i>Number of Added Prisoners by Kind of Criminal and Sex, 2018</i> | 183 |
| 4.3.5 | Jumlah Narapidana di Lembaga Pemasyarakatan Menurut Jenis Kejahatan dan Status, 2018..... | 184 |
| | <i>Number of Prisoners in Prison Class II by Kind of Criminal, Status and Sex, 2018</i> | 184 |
| 4.3.6 | Jumlah Perkara dan Terdakwa yang Harus Diselesaikan Pengadilan Negeri Muara Teweh, 2018..... | 185 |
| | <i>Number of Criminal and the Accused Which Should Finish in The Government Law Court of Muara Teweh, 2018</i> | 185 |
| 4.4 | AGAMA DAN SOSIAL LAINNYA/RELIGION AND OTHER SOCIAL AFFAIRS..... | 187 |
| 4.4.1 | Jumlah Penduduk Menurut Kecamatan dan Agama yang Dianut di Kabupaten Barito Utara, 2018 | 187 |
| | <i>Population by Sub District and Religion in Barito Utara Regency, 2018</i> | 187 |
| 4.4.2 | Jumlah Tempat Peribadatan Menurut Kecamatan di Kabupaten Barito Utara, 2018..... | 188 |
| | <i>Number of Places of Worship by Sub District and Religion in Barito Utara Regency, 2018</i> | 188 |
| 4.4.3 | Jumlah Nikah, Cerai Talaq, Cerai Gugat, dan Rujuk Menurut Kecamatan, 2018..... | 189 |
| | <i>Number of Marriage, Divorces, Separation, and Reconciliation by Sub District, 2018</i> | 189 |
| 4.4.4 | Jumlah Jemaah Haji Menurut Kecamatan dan Jenis Kelamin, 2018 | 190 |
| | <i>Number of Muslim Pilgrim by Subdistrict and Sex, 2018.....</i> | 190 |

| | | |
|------------|--|------------|
| 4.4.5 | Jumlah Jemaah Haji Menurut Jenis Kelamin dan ONH, 2008 – 2018 | 191 |
| | <i>Number of Muslim Pilgrim by Sex and Fee, 2008 - 2018</i> | 191 |
| 4.4.6 | Jumlah Desa ¹ /Kelurahan yang Mengalami Bencana Alam ² Menurut Kecamatan di Kabupaten Barito Utara, 2011, 2014, dan 2018 | 192 |
| | <i>Number of Villages¹ that Had Natural Disaster² by Sub District in Barito Utara Regency, 2011, 2014, dan 2018.....</i> | 192 |
| 4.4.7 | Jumlah Penyandang Masalah Kesejahteraan Sosial Yang Memerlukan Bantuan Menurut Kecamatan dan Jenisnya, 2018 | 194 |
| | <i>Number of Social Affair by Subdistrict and Kind, 2018</i> | 194 |
| 4.4.8 | Jumlah Kegiatan Bimbingan Sosial/Penyuluhan Dilakukan Dinas Sosial, 2003-2018..... | 195 |
| | <i>Number of Social Guide by Social Service, 2003-2018</i> | 195 |
| 4.4.9 | Jumlah Bencana Alam Menurut Jenisnya, 2003-2018 | 196 |
| | <i>Number of Natural Disaster by Kind, 2003-2018</i> | 196 |
| 4.4.10 | Jumlah Korban Bencana Alam dan Bantuan yang Diberikan, 2003-2018 | 197 |
| | <i>Number of Victims and Aid for Victims , 2003-2018.....</i> | 197 |
| 4.4.11 | Sektor Jasa Sosial dan Kemasyarakatan Kabupaten Barito Utara, 2018. | 198 |
| | <i>Sector of Social Honour and Society at Barito Utara Regency, 2018</i> | 198 |
| 4.4.12 | Jumlah Organisasi Pemuda Menurut Jenis Organisasi di Kabupaten Barito Utara, 2016-2018 | 199 |
| | <i>Number of Youth Organization by Type of Organization in Barito Utara Regency, 2016-2018</i> | 199 |
| 4.5 | KEMISKINAN DAN PEMBANGUNAN MANUSIA/ POVERTY AND HUMAN DEVELOPMENT..... | 200 |

| | | |
|------------|--|------------|
| 4.5.1 | Jumlah Keluarga Menurut Kecamatan dan Klasifikasi Keluarga di Kabupaten Barito Utara, 2017 | 200 |
| | <i>Number of Households by Subdistrict and Household Classification in Barito Utara Regency, 2017</i> | <i>200</i> |
| 4.5.2 | Garis Kemiskinan dan Penduduk Miskin di Kabupaten Barito Utara, 2010–2018 | 201 |
| | <i>Poverty Line and Number of Poor People in Barito Utara Regency, 2010–2018</i> | <i>201</i> |
| 4.5.3 | Indeks Pembangunan Manusia (IPM) Kabupaten Barito Utara, 2010-2018..... | 202 |
| | <i>Human Development Index (HDI) of Barito Utara Regency, 2010-2018</i> | <i>202</i> |
| 4.6 | PERUMAHAN/HOUSING | 203 |
| 4.6.1 | Jumlah Bidang Tanah (Persil) yang Telah Dilakukan Pemberian Hak Atas Tanah Menurut Jenisnya di Kabupaten Barito Utara, 2010-2018.. | 203 |
| | <i>Number of Land Area (Plot) Given Land-law by Type of Land-law in Barito Utara Regency, 2010-2018</i> | <i>203</i> |
| 4.6.2 | Bea Perolehan Hak Atas Tanah dan Bangunan (BPHTB) dan Penerimaan Negara Bukan Pajak (PNBP) Melalui Kegiatan Pelayanan di Kantor Pertanahan Kabupaten Barito Utara, 2010-2018 | 204 |
| | <i>BPHTB and PNBP Through Services Activities in Regional Office of Land of Barito Utara Regency, 2010-2018</i> | <i>204</i> |
| 4.6.3 | Jumlah Surat Keputusan (SK) Pemberian Hak Atas Tanah Menurut Kecamatan di Kabupaten Barito Utara, 2018..... | 205 |
| | <i>Number of Land-Law Certificate of Government by Sub District in Barito Utara Regency, 2018</i> | <i>205</i> |
| 4.6.4 | Jumlah Luas Tanah yang Diberikan Melalui SK Pemberian Hak Atas Tanah Menurut Kecamatan di Kabupaten Barito Utara (m ²), 2018. 206 | |

| | | |
|------------|--|------------|
| | <i>Number of Land Area Given Land-Law by Sub District in Barito Utara Regency (m²), 2018.....</i> | 206 |
| 5.1 | HORTIKULTURA/HORTICULTURE..... | 215 |
| 5.1.1 | Luas Panen Tanaman Sayuran Menurut Kecamatan dan Jenis Tanaman (ha) di Kabupaten Barito Utara, 2017 dan 2018..... | 215 |
| | <i>Harvested Area of Vegetables by Subdistrict and Kind of Plant (ha) in Barito Utara Regency, 2017 and 2018.....</i> | 215 |
| 5.1.2 | Produksi Tanaman Sayuran Menurut Kecamatan dan Jenis Tanaman (kuintal) di Kabupaten Barito Utara, 2017 dan 2018..... | 217 |
| | <i>Production of Vegetables by Subdistrict and Kind of Plant (kuintal) in Barito Utara Regency, 2017 and 2018.....</i> | 217 |
| 5.1.3 | Luas Panen Tanaman Sayuran dan Buah-Buahan Semusim Menurut Jenis Tanaman (ha) di Kabupaten Barito Utara, 2016-2018..... | 219 |
| | <i>Harvested Area of Seasonal Vegetables and Fruits by Kind of Plant (ha) in Barito Utara Regency, 2016-2018.....</i> | 219 |
| 5.1.4 | Produksi Tanaman Sayuran dan Buah-Buahan Semusim Menurut Jenis Tanaman (kuintal) di Kabupaten Barito Utara, 2016-2018..... | 221 |
| | <i>Production of Seasonal Vegetables and Fruits by Kind of Plant (kuintal) in Barito Utara Regency, 2016-2018.....</i> | 221 |
| 5.1.5 | Luas Panen Tanaman Biofarmaka Menurut Kecamatan dan Jenis Tanaman (m ²) di Kabupaten Barito Utara, 2017 dan 2018..... | 223 |
| | <i>Harvested Area of Medicinal Plants by Subdistrict and Kind of Plant (m²) in Barito Utara Regency, 2017 and 2018.....</i> | 223 |
| 5.1.6 | Produksi Tanaman Biofarmaka Menurut Kecamatan dan Jenis Tanaman (kg) di Kabupaten Barito Utara, 2017 dan 2018..... | 225 |
| | <i>Production of Medicinal Plants by Subdistrict and Kind of Plant (kg) in Barito Utara Regency, 2017 and 2018.....</i> | 225 |
| 5.1.7 | Luas Panen Tanaman Biofarmaka Menurut Jenis Tanaman (m ²) di Kabupaten Barito Utara, 2016-2018..... | 227 |

| | | |
|--------|--|-----|
| | <i>Harvested Area of Medicinal Plants by Kind of Plant (m²) in Barito Utara Regency, 2016-2018</i> | 227 |
| 5.1.8 | Produksi Tanaman Biofarmaka Menurut Jenis Tanaman (kg) di Kabupaten Barito Utara, 2016-2018 | 228 |
| | <i>Production of Medicinal Plants by Kind of Plant (kg) in Barito Utara Regency, 2016-2018</i> | 228 |
| 5.1.9 | Luas Panen Tanaman Hias Menurut Kecamatan dan Jenis Tanaman (m ²) di Kabupaten Barito Utara, 2017 dan 2018 | 229 |
| | <i>Harvested Area of Ornamental Plants by Subdistrict and Kind of Plant (m²) in Barito Utara Regency, 2017 and 2018</i> | 229 |
| 5.1.10 | Produksi Tanaman Hias Menurut Kecamatan dan Jenis Tanaman (tangkai) di Kabupaten Barito Utara, 2017 dan 2018 | 231 |
| | <i>Production of Ornamental Plants by Subdistrict and Kind of Plant (stalks) in Barito Utara Regency, 2017 and 2018</i> | 231 |
| 5.1.11 | Luas Panen Tanaman Hias Menurut Jenis Tanaman (m ²) di Kabupaten Barito Utara, 2016-2018 | 233 |
| | <i>Harvested Area of Ornamental Plants by Kind of Plant (m²) in Barito Utara Regency, 2016-2018</i> | 233 |
| 5.1.12 | Produksi Tanaman Hias Menurut Jenis Tanaman (tangkai) di Kabupaten Barito Utara, 2016-2018 | 234 |
| | <i>Production of Ornamental Plants by Kind of Plant (stalks) in Barito Utara Regency, 2016-2018</i> | 234 |
| 5.1.13 | Produksi Buah-Buahan Menurut Kecamatan dan Jenis Tanaman (Kuintal) di Kabupaten Barito Utara, 2017 dan 2018 | 235 |
| | <i>Production of Vegetables by Subdistrict and Kind of Plant (Quintal) in Barito Utara Regency, 2017 and 2018</i> | 235 |
| 5.1.14 | Produksi Buah-Buahan dan Sayuran Tahunan Menurut Jenis Tanaman (Kuintal) di Kabupaten Barito Utara, 2016-2018 | 237 |

| | | |
|------------|--|------------|
| | <i>Production of Annual Fruits and Vegetables by Kind of Plant (Quintal) in Barito Utara Regency, 2016-2018.....</i> | 237 |
| 5.2 | PERKEBUNAN/ESTATE..... | 239 |
| 5.2.1 | Luas Areal Tanaman Perkebunan Swasta, Perkebunan Rakyat Menurut Kecamatan dan Jenis Tanaman di Kabupaten Barito Utara(Ha), 2018 | 239 |
| | <i>Area of Private and Small holders Plantation by Subdistrict and Kind of Crops in Barito Utara Regency(Ha), 2018</i> | 239 |
| 5.2.2 | Produksi Tanaman Perkebunan Menurut Kecamatan dan Jenis Tanaman di Kabupaten Barito Utara (ton), 2018 | 241 |
| | <i>Production of Estate Crops by Subdistrict and Kind of Crop in Barito Utara Regency (ton), 2018.....</i> | 241 |
| 5.2.3 | Jumlah Petani Pemilik Tanaman Perkebunan Rakyat Jenis Tanaman dan Kecamatan, 2018 | 243 |
| | <i>Number of Farmer Who Have Plantation by Crops and Kind of Subdistrict, 2018</i> | 243 |
| 5.2.4 | Penyaluran Bibit yang Dilakukan Oleh Dinas Perkebunan Menurut Jenis Tanaman (dalam pohon) di Kabupaten Barito Utara, 2018..... | 245 |
| | <i>Distribution of Seeds Plantation Services by Kind of Crops (in Tree) in Barito Utara Regency, 2018.....</i> | 245 |
| 5.2.5 | Rata-rata Harga Eceran Hasil Perkebunan Rakyat di Kabupaten Barito Utara (dalam Rupiah), 2018..... | 246 |
| | <i>The Average Price of Public Estate in Barito Utara Regency (rupiahs), 2018</i> | 246 |
| 5.3 | PETERNAKAN/LIVESTOCK..... | 247 |
| 5.3.1 | Populasi Ternak Menurut Kecamatan dan Jenis Ternak (ekor) di Kabupaten Barito Utara, 2017 dan 2018 | 247 |
| | <i>Livestock Population by Subdistrict and Kind of Livestock (heads) in Barito Utara Regency, 2017 and 2018.....</i> | 247 |

| | | |
|------------|--|------------|
| 5.3.2 | Populasi Unggas Menurut Kecamatan dan Jenis Unggas (ekor) di Kabupaten Barito Utara, 2017 dan 2018..... | 249 |
| | <i>Poultry Population by Subdistrict and Kind of Poultry (heads) in Barito Utara Regency, 2017 and 2018</i> | 249 |
| 5.3.3 | Jumlah Ternak yang Dipotong Menurut Kecamatan dan Jenis Ternak (ekor) di Kabupaten Barito Utara, 2017 dan 2018 | 251 |
| | <i>Livestock by Sub Subdistrict and Kind of Livestock (heads) in Barito Utara Regency, 2017 and 2018</i> | 251 |
| 5.3.4 | Jumlah Unggas yang Dipotong Menurut Kecamatan dan Jenis Unggas di Kabupaten Barito Utara, 2018..... | 253 |
| | <i>Poultry Slaughtered by Sub Subdistrict and Kind of Poultry in Barito Utara Regency, 2018</i> | 253 |
| 5.3.5 | Produksi Daging dan Telur Menurut Jenis Ternak (kg) di Kabupaten Barito Utara, 2018 | 254 |
| | <i>Production of Meet and Egg by Kind of Livestocks (kilograms) in Barito Utara Regency, 2018</i> | 254 |
| 5.4 | PERIKANAN/FISHERY..... | 255 |
| 5.4.1 | Jumlah Rumah Tangga Perikanan Tangkap Menurut Kecamatan dan Subsektor di Kabupaten Barito Utara, 2017 dan 2018..... | 255 |
| | <i>Number of Fish Capture Households by Subdistrict and Subsector in Barito Utara Regency, 2017 and 2018</i> | 255 |
| 5.4.2 | Produksi Perikanan Tangkap Menurut Kecamatan dan Subsektor di Kabupaten Barito Utara (ton), 2017 dan 2018..... | 256 |
| | <i>Production of Fish Capture by Subdistrict and Subsector in Barito Utara Regency (ton), 2017 and 2018</i> | 256 |
| 5.4.3 | Jumlah Rumah Tangga Perikanan Budidaya Menurut Kecamatan dan Jenis Budidaya di Kabupaten Barito Utara, 2018 | 257 |
| | <i>Number of Aquaculture Households by Subdistrict and Type of Aquaculture in Barito Utara Regency, 2018</i> | 257 |

| | | |
|--------|--|-----|
| 5.4.4 | Produksi Perikanan Budidaya Menurut Kecamatan dan Subsektor di Kabupaten Barito Utara (ton), 2018 | 258 |
| | <i>Production of Aquaculture by Subdistrict and Subsector in Barito Utara Regency (ton), 2018</i> | 258 |
| 5.4.5 | Jumlah Perahu/Kapal Menurut Kecamatan dan Jenis Kapal di Kabupaten Barito Utara, 2018 | 259 |
| | <i>Number of Fishing Boats by Subdistrict and Type of Boat in Barito Utara Regency, 2018</i> | 259 |
| 5.4.6 | Banyaknya Perahu/Kapal Penangkapan Ikan dan Alat Penangkap Ikan Menurut Jenis dan Kecamatan di Kabupaten Barito Utara, 2018 | 260 |
| | <i>Number of Fishing Boat and Fishing Appareal by Kind and Subdistrict in Barito Utara Regency, 2018</i> | 260 |
| 5.4.7 | Produksi Ikan Basah/Segar dan Awetan Menurut Jenis di Kabupaten Barito Utara (dalam Ton), 2018 | 263 |
| | <i>Production of Preserved Fresh Fish and Processed Fish by Kind in Barito Utara Regency (Ton), 2018</i> | 263 |
| 5.4.8 | Produksi Perikanan Menurut Kecamatan di Kabupaten Barito Utara (Ton), 2018 | 264 |
| | <i>Production of Fisheries by Subdistrict in Barito Utara Regency (Ton), 2018</i> | 264 |
| 5.4.9 | Produksi Perikanan di Perairan Umum Menurut Jenis Perairan dan Kecamatan di Kabupaten Barito Utara (dalam Ton), 2018 | 266 |
| | <i>Production of Inland Fisheries by Kind and Subdistrict in Barito Utara Regency (ton), 2018</i> | 266 |
| 5.4.10 | Banyaknya Sarana/Tempat Pemeliharaan Ikan Menurut Jenisnya dan Kecamatan di Kabupaten Barito Utara, 2018 | 267 |
| | <i>Number of Preserve Fish by Kind and Subdistrict in Barito Utara Regency, 2018</i> | 267 |

| | | |
|------------|--|------------|
| 5.4.11 | Luas Perairan Umum Menurut Kecamatan di Kabupaten Barito Utara (dalam Hektar), 2018..... | 268 |
| | <i>Number of Inland Fisheries by Subdistrict in Barito Utara Regency (hectare), 2018</i> | <i>268</i> |
| 5.5 | KEHUTANAN/FORESTRY | 269 |
| 5.5.1 | Produksi Kayu Hutan Menurut Jenis Produksi di Kabupaten Barito Utara (m3), 2011–2018 | 269 |
| | <i>Timber Production by Type of Product in Barito Utara Regency (m3), 2011–2018</i> | <i>269</i> |
| 5.5.2 | Produksi Kayu Bulat dan Kayu Olahan di Kabupaten Barito Utara, 2018 | 270 |
| | <i>Logging Production and Processed Woods Production in Barito Utara Regency, 2018</i> | <i>270</i> |
| 5.5.3 | Luas Kawasan Hutan Menurut Fungsinya (Ha), 2015..... | 271 |
| | <i>Area of Forestry by Function (Ha), 2015.....</i> | <i>271</i> |
| 5.5.4 | Luas Penebangan dan Pengusahaan Eksploitasi Hasil Hutan, 2005-2018 | 272 |
| | <i>Enterpreanure and Cutting Area of Result Forestry, 2005-2018</i> | <i>272</i> |
| 5.5.5 | Pengusahaan Hutan Menurut Tingkat Perijinan di Kabupaten Barito Utara (000 Ha), 2005-2018..... | 273 |
| | <i>Forestry Enterpreanure by Permitted Degrees at Barito Utara, 2005-2018.....</i> | <i>273</i> |
| 5.5.6 | Luas HPH/IUPHHK di Wilayah Dinas Kehutanan Kabupaten Barito Utara, 2018..... | 274 |
| | <i>Area of HPH/IUPHHK at Forestry Services at Barito Utara, 2018.....</i> | <i>274</i> |
| 5.5.7 | Izin Usaha Perkebunan di Kabupaten Barito Utara, 2015 | 275 |
| | <i>Permittion of Forestry at Barito Utara Regency, 2015</i> | <i>275</i> |

| | | |
|-----|---|------------|
| 6.1 | Daya Terpasang, Produksi, dan Distribusi Listrik PT. PLN (Persero) pada Cabang/Ranting PLN di Kabupaten Barito Utara, 2018 | 283 |
| | <i>Installed Electricity Power, Production, and Distribution of PT. PLN (Persero) at PLN Branch in Barito Utara Regency, 2018</i> | <i>283</i> |
| 6.2 | Jumlah Pelanggan Listrik Menurut Kecamatan di Kabupaten Barito Utara, 2014-2018 | 284 |
| | <i>Number of Electricity Costumers by Subdistrict in Barito Utara Regency, 2014-2018</i> | <i>284</i> |
| 6.3 | Jumlah Pemakaian Listrik PLN Menurut Jenis Pelanggan di Kabupaten Barito Utara, 2018 | 285 |
| | <i>Number of Electricity PLN Used by Kind of Costumer in Barito Utara Regency, 2018</i> | <i>285</i> |
| 6.4 | Produksi dan Pemakaian Listrik Per Bulan di Kabupaten Barito Utara, 2018 | 286 |
| | <i>Electricity Produced and Used by Month in Regency Barito Utara, 2018</i> | <i>286</i> |
| 6.5 | Banyaknya Pelanggan dan Daya Terpasang di Kabupaten Barito Utara, 2018 | 287 |
| | <i>Number of Costumer and Formatted VA in Barito Utara Regency, 2018</i> | <i>287</i> |
| 6.6 | Jumlah Pelanggan dan Air yang Disalurkan Menurut Pelanggan di Kabupaten Barito Utara, 2018 | 288 |
| | <i>Number of Customers and Distributed Water by Type of Customers in Barito Utara Regency, 2018</i> | <i>288</i> |
| 6.7 | Jumlah Distribusi Air Minum dan Terjual Menurut Bulan di Kabupaten Barito Utara, 2018 | 289 |
| | <i>Quantity of Water Sold and Distributed by Month in Barito Utara Regency, 2018</i> | <i>289</i> |

| | | |
|-----|--|------------|
| 7.1 | Jumlah Perusahaan, Tenaga Kerja, Nilai Produksi, dan Nilai Aset Industri Kecil Menurut Klasifikasi Industri di Kabupaten Barito Utara, 2017..... | 297 |
| | <i>Number of Establishment, Employees, Production and Asset Value Small Industry by Industrial Classification in Barito Utara Regency, 2017.....</i> | <i>297</i> |
| 7.2 | Jumlah Perusahaan dan Tenaga Kerja Industri Kecil Menurut Kecamatan di Kabupaten Barito Utara, 2016-2017 | 298 |
| | <i>Numbers of Establishments and Employees Small Industry by Subdistrict in Barito Utara Regency, 2016-2017</i> | <i>298</i> |
| 7.3 | Jumlah Perusahaan dan Tenaga Kerja Perusahaan Industri Kecil Menurut Jenis Industri, Kapasitas Produksi dan Jumlah Investasi di Kabupaten Barito Utara, 2017 | 299 |
| | <i>Number of Establishment and Employee Small Industry by Industrial Type, Product Capacity and Number of Invested in Barito Utara Regency, 2017</i> | <i>299</i> |
| 8.1 | Jumlah Rumah Makan/Restoran Menurut Kecamatan di Kabupaten Barito Utara, 2016-2018..... | 307 |
| | <i>Number of Restaurants by Subdistrict in Barito Utara Regency, 2016-2018.....</i> | <i>307</i> |
| 8.2 | Jumlah Akomodasi Hotel Menurut Kecamatan di Kabupaten Barito Utara, 2017 dan 2018..... | 308 |
| | <i>Number of Hotel Accomodations by Subdistrict in Barito Utara Regency, 2017 and 2018</i> | <i>308</i> |
| 8.3 | Nama Hotel dan Akomodasi, Beserta Alamat dan Nomor Penting, 2018 | 309 |
| | <i>Acomodation and Hotel Name, Adress, and Distance to Transportation Tools, 2018</i> | <i>309</i> |
| 8.4 | Jumlah Wisatawan Mancanegara dan Domestik di Kabupaten Barito Utara, 2011–2018..... | 311 |

| | | |
|------------|---|------------|
| | <i>Number of International and Domestic Visitors in Barito Utara Regency, 2011–2018</i> | 311 |
| 8.5 | Data Obyek Wisata di Wilayah Kabupaten Barito Utara, 2018 | 312 |
| | <i>Tourism Site Data in Barito Utara Regency, 2018</i> | 312 |
| 9.1 | TRANSPORTASI/TRANSPORTATION | 323 |
| 9.1.1 | Panjang Jalan Menurut Kecamatan dan Pemerintahan yang Berwenang Mengelolanya di Kabupaten Barito Utara (km), 2018 ... | 323 |
| | <i>Length of Roads by Subdistrict and Level of Government Authority in Barito Utara Regency (km), 2018</i> | 323 |
| 9.1.2 | Panjang Jalan Menurut Kecamatan dan Jenis Permukaan Jalan di Kabupaten Barito Utara (000 km), 2018..... | 324 |
| | <i>Length of Roads by Subdistrict and Type of Road Surface in Barito Utara Regency (000 km), 2018</i> | 324 |
| 9.1.3 | Panjang Jalan Menurut Kecamatan dan Kondisi Jalan di Kabupaten Barito Utara (000 km), 2018 | 325 |
| | <i>Length of Roads by Subdistrict and Road Condition in Barito Utara Regency (000 km), 2018</i> | 325 |
| 9.1.4 | 326Panjang Jalan Menurut Jenis Permukaan (km), 2018..... | 326 |
| | <i>Length of Roads by Type of Surface, 2018</i> | 326 |
| 9.1.5 | Jumlah Kendaraan Bermotor Menurut Kecamatan dan Jenis Kendaraan di Kabupaten Barito Utara, 2018..... | 327 |
| | <i>Number of Motor Vehicles by Subdistrict and Type of Vehicle in Barito Utara Regency, 2018</i> | 327 |
| 9.1.6 | Jumlah Kapal Pedalaman yang Terdaftar Menurut Jenis Kapal, 2018 | 328 |
| | | 328 |
| | <i>Number of Journey Ship Registered by Type, 2018</i> | 328 |
| 9.1.7 | Lalu Lintas Barang dan Penumpang dengan Kapal Pedalaman, 2018 | 329 |
| | | 329 |

| | | |
|-------------|--|------------|
| | <i>Traffics of Passenger and Thing with Journey Ship, 2018</i> | 329 |
| 9.1.8 | Kecelakaan Kapal Pedalaman, 2018 | 330 |
| | <i>The Accident of Journey Ship, 2018</i> | 330 |
| 9.1.9 | Banyaknya Kendaraan Air Menurut Kecamatan, 2018 | 331 |
| | <i>Number of Ship by Subdistrict, 2018</i> | 331 |
| 9.1.10 | Lalu Lintas Angkutan Udara dalam Negeri Menurut Pelabuhan Udara, 2018..... | 332 |
| | <i>Domestic Air Traffics by Airport, 2018</i> | 332 |
| 9.1.11 | Lalu Lintas Angkutan Udara dalam Negeri Dirinci Perbulan, 2018... 334 | |
| | <i>Domestic Air Traffics by Month, 2018</i> | 334 |
| 9.2 | POS DAN TELEKOMUNIKASI/ POST AND TELECOMMUNICATION .336 | |
| 9.2.1 | Jumlah Kantor Pos Pembantu Menurut Kecamatan di Kabupaten Barito Utara, 2014–2018 | 336 |
| | <i>Number of Auxiliary Post Office by Subdistrict in Barito Utara Regency, 2014–2018</i> | 336 |
| 9.2.2 | Lalu Lintas Pos dan Giro, 2018 | 337 |
| | <i>Traffics of Indonesian Post and Giro, 2018</i> | 337 |
| 9.2.3 | Pendapatan dari Kantor Pos dan Giro, 2018 | 339 |
| | <i>Income from Post Office and Post Giro, 2018</i> | 339 |
| 9.2.4 | Kapasitas Sentral dan Jumlah Pemegang Surat Ijin Penerima Pesawat Telepon, 2011-2018 | 340 |
| | <i>Number of Central Capacity and Lines Phone, 2011-2018</i> | 340 |
| 9.2.5 | Jumlah Pemakaian Telepon dan IndiHome di Kabupaten Barito Utara, 2018..... | 341 |
| | <i>Number of Telephone and IndiHome Used in Barito Utara Regency, 2018</i> | 341 |
| 10.1 | PERBANKAN/BANKING | 349 |

| | | |
|-------------|--|------------|
| 10.1.1 | Jumlah Kredit Menurut Sektor (Juta Rupiah), 2018 | 349 |
| | <i>Number of Credits by Sector (Million Rupiahs), 2018</i> | <i>349</i> |
| 10.1.2 | Perkembangan Pengerahan Dana Masyarakat Oleh Bank (Juta Rupiah), 2018 | 351 |
| | <i>Position of Mass Fund in Bank (Million Rupiahs), 2018</i> | <i>351</i> |
| 10.1.3 | Jumlah Kredit Investasi Kecil (KIK) dan Kredit Modal Kerja Permanen (Juta Rupiah), 2018 | 352 |
| | <i>Outstanding of Capital Permanent and Small Investment Credits (Million Rupiahs), 2018</i> | <i>352</i> |
| 10.1.4 | Posisi Deposito Berjangka Oleh Perbankan (Juta Rupiah), 2018 | 353 |
| | <i>Position Time Deposits by Banking (Million Rupiahs), 2018</i> | <i>353</i> |
| 10.1.5 | Perkembangan Tabungan Masyarakat dan Tabungan Lainnya (Juta Rupiah), 2018..... | 354 |
| | <i>Position of Mass Savings (Million Rupiahs), 2018</i> | <i>354</i> |
| 10.2 | KOPERASI/COOPERATIVE..... | 355 |
| 10.2.1 | Jumlah Koperasi Menurut Jenis Koperasi dan Kecamatan di Kabupaten Barito Utara, 2018 | 355 |
| | <i>Number of Cooperatives by Type of Cooperative and Subdistrict in Barito Utara Regency, 2018.....</i> | <i>355</i> |
| 10.2.2 | Perkembangan Perkoperasian, 2018..... | 356 |
| | <i>Cooperative Development, 2018</i> | <i>356</i> |
| 10.2.3 | Jumlah Koperasi Primer Menurut Kelompok/Jenis Koperasi dan Kecamatan di Kabupaten Barito Utara, 2018 | 358 |
| | <i>Number of Primer Cooperatives by Group/Type of Cooperatives and Subdistrict in Barito Utara Regency, 2018</i> | <i>358</i> |
| 10.2.4 | Banyaknya Koperasi, Anggota serta Total Aset di Kabupaten Barito Utara, 2018 | 361 |

| | | |
|-------------|---|------------|
| | <i>Number of Cooperatives, Amount of Member and Total Asset in Barito Utara Regency, 2018</i> | 361 |
| 10.3 | LAINNYA/OTHERS | 362 |
| 10.3.1 | Jumlah Perusahaan Menurut Bentuk Badan Hukum di Kabupaten Barito Utara, 2014–2018..... | 362 |
| | <i>Number of Establishments by Type of Business Entity in Barito Utara Regency, 2014–2018</i> | 362 |
| 10.3.2 | Jumlah Pedagang Menurut Kecamatan di Kabupaten Barito Utara, 2018..... | 363 |
| | <i>Number of Merchants by Sub District in Barito Utara Regency, 2018</i> | 363 |
| 10.3.3 | Banyaknya Perusahaan Menurut Bentuk Perusahaan dan Kecamatan di Kabupaten Barito Utara, 2018..... | 364 |
| | <i>Number of Companies by Type and Sub District in Barito Utara Regency, 2018</i> | 364 |
| 10.3.4 | Pemasukan Beberapa Bahan Pokok di Kabupaten Barito Utara, 2018 | 365 |
| | <i>Supplying a few of basic commodities in Barito Utara Regency, 2018</i> | 365 |
| 10.3.5 | Pemasukan dan Penyaluran Beras Daerah di Kabupaten Barito Utara, 2018..... | 366 |
| | <i>Supply and Distribution of Rice in Barito Utara Regency (in Kg), 2018</i> | 366 |
| 10.3.6 | Jumlah Pemasukan Beras di Kabupaten Barito Utara (dalam kg), 2015-2018..... | 367 |
| | <i>Number of Rice Supply at Barito Utara Regency (in Kg), 2015-2018</i> | 367 |
| 10.3.7 | Banyaknya Beras yang Disalurkan di Kabupaten Barito Utara (dalam Kg), 2018..... | 368 |
| | <i>Number of Rice Distribution in Barito Utara Regency (in Kg), 2018</i> . | 368 |

| | | |
|------|---|------------|
| 11.1 | Pengeluaran Rata-rata Perkapita Sebulan Menurut Golongan Pengeluaran dan Kelompok Barang di Kabupaten Barito Utara (rupiah), 2018 | 377 |
| | <i>Average Expenditure Per Capita Per Month by Expenditure Class and Commodity Group in Barito Utara Regency (rupiahs), 2018</i> | <i>377</i> |
| 11.2 | Pengeluaran Rata-rata Perkapita Sebulan Menurut Kelompok Makanan di Kabupaten Barito Utara (rupiah), 2018 | 378 |
| | <i>Average Expenditure Per Capita Per Month by Food Group in Barito Utara Regency (rupiahs), 2018</i> | <i>378</i> |
| 11.3 | Pengeluaran Rata-rata Perkapita Sebulan Menurut Kelompok Bukan Makanan di Kabupaten Barito Utara (rupiah), 2018 | 379 |
| | <i>Average Expenditure Per Capita Per Month by Non Food Group in Barito Utara Regency (rupiahs), 2018</i> | <i>379</i> |
| 11.4 | Persentase Penduduk Menurut Golongan Pengeluaran Perkapita Sebulan, 2018 | 380 |
| | <i>Percentage of Population by Group of Expenditure per Capita per Month, 2018</i> | <i>380</i> |
| 11.5 | Konsumsi Kalori Per Kapita Per Hari (dalam kkal/hari) Menurut Jenis Konsumsi, 2018..... | 381 |
| | <i>Calory Consumption Per Capita Per Day (in kcal/day) by Kind of Consumption, 2018.....</i> | <i>381</i> |
| 11.6 | Konsumsi Protein Per Kapita Per Hari (dalam gram/hari) Menurut Jenis Konsumsi, 2018..... | 382 |
| | <i>Protein Consumption Per Capita Per Day (in gram/day) by Kind of Consumption, 2018.....</i> | <i>382</i> |
| 12.1 | Produk Domestik Regional Bruto Atas Dasar Harga Berlaku Menurut Lapangan Usaha di Kabupaten Barito Utara (miliar rupiah), 2014–2018 | 391 |

| | | |
|------|---|-----|
| | <i>Gross Regional Domestic Product at Current Market Prices by Industrial Origin in Barito Utara Regency (billion rupiahs), 2014–2018.....</i> | 391 |
| 12.2 | Produk Domestik Regional Bruto Atas Dasar Harga Konstan 2010 Menurut Lapangan Usaha di Kabupaten Barito Utara (miliar rupiah), 2014–2018..... | 393 |
| | <i>Gross Regional Domestic Product at 2010 Constant Market Prices by Industrial Origin in Barito Utara Regency (billion rupiahs), 2014–2018.</i> | 393 |
| 12.3 | Distribusi Persentase Produk Domestik Regional Bruto Atas Dasar Harga Berlaku Menurut Lapangan Usaha di Kabupaten Barito Utara (persen), 2014–2018 | 395 |
| | <i>Percentage Distribution of Gross Regional Domestic Product at Current Market Prices by Industrial Origin in Barito Utara Regency (percent), 2014–2018.....</i> | 395 |
| 12.4 | Laju Pertumbuhan Produk Domestik Regional Bruto Atas Dasar Harga Konstan 2010 Menurut Lapangan Usaha di Kabupaten Barito Utara (persen), 2015–2018 | 397 |
| | <i>Growth Rate of Gross Regional Domestic Product at 2010 Constant Market Prices by Industrial Origin in Barito Utara Regency (percent), 2015–2018.....</i> | 397 |
| 12.5 | Indeks Harga Implisit Produk Domestik Regional Bruto Menurut Lapangan Usaha di Kabupaten Barito Utara (2010=100), 2014–2018 | 399 |
| | <i>Implicit Price Index of Gross Regional Domestic Product by Industrial origin in Barito Utara Regency (2010=100), 2014–2018</i> | 399 |
| 12.6 | Laju Implisit Produk Domestik Regional Bruto Menurut Lapangan Usaha di Kabupaten Barito Utara (persen), 2014–2018 | 401 |
| | <i>Implicit Growth Rate of Gross Regional Domestic Product by Industrial origin in Barito Utara Regency (percent), 2014–2018</i> | 401 |

| | | |
|-------|--|-----|
| 12.7 | Produk Domestik Regional Bruto Atas Dasar Harga Berlaku Menurut Pengeluaran di Kabupaten Barito Utara (miliar rupiah), 2014-2018 | 403 |
| | <i>Gross Regional Domestic Product at Current Market Prices by Type of Expenditure in Barito Utara Regency (billion rupiahs), 2014-2018...</i> | 403 |
| 12.8 | Produk Domestik Regional Bruto Atas Dasar Harga Konstan 2010 Menurut Pengeluaran di Kabupaten Barito Utara (miliar rupiah), 2014-2018 | 404 |
| | <i>Gross Regional Domestic Product at 2010 Constant Market Prices by Expenditure in Barito Utara Regency (billion rupiahs), 2014-2018...</i> | 404 |
| 12.9 | Distribusi Persentase Produk Domestik Regional Bruto Atas Dasar Harga Berlaku Menurut Pengeluaran di Kabupaten Barito Utara (persen), 2014-2018 | 405 |
| | <i>Percentage Distribution of Gross Regional Domestic Product at Current Market Prices by Expenditure in Barito Utara Regency (percent), 2014-2018</i> | 405 |
| 12.10 | Laju Pertumbuhan Produk Domestik Regional Bruto Atas Dasar Harga Konstan 2010 Menurut Pengeluaran di Kabupaten Barito Utara (persen), 2015-2018 | 406 |
| | <i>Growth Rate of Gross Regional Domestic Product at 2010 Constant Market Prices by Expenditure in Barito Utara Regency (percent), 2015-2018</i> | 406 |
| 12.11 | Indeks Harga Implisit Produk Domestik Regional Bruto Menurut Pengeluaran di Kabupaten Barito Utara (2010=100), 2014-2018 | 407 |
| | <i>Implicit Price Index of Gross Regional Domestic Product by Expenditure in Barito Utara Regency (2010=100), 2014-2018</i> | 407 |
| 12.12 | Laju Implisit Produk Domestik Regional Bruto Menurut Pengeluaran di Kabupaten Barito Utara (persen), 2014-2018 | 408 |
| | <i>Implicit Growth of Gross Regional Domestic Product by Expenditure in Barito Utara Regency (percent), 2014-2018</i> | 408 |

| | | |
|-------|---|-----|
| 12.13 | PDRB per Kapita Atas Dasar Harga Berlaku dan Harga Konstan, 2010 – 2018..... | 409 |
| | <i>Gross Regional Domestic Product at Current and 2010 Constant Price, 2010-2018</i> | 409 |
| 13.1 | Jumlah Penduduk Menurut Kabupaten/Kota di Provinsi Kalimantan Tengah, 2014–2018..... | 417 |
| | <i>Population by Regency/Municipality in Kalimantan Tengah Province, 2014–2018</i> | 417 |
| 13.2 | Jumlah Penduduk Menurut Jenis Kelamin dan Rasio Jenis Kelamin Menurut Kabupaten/Kota di Provinsi Kalimantan Tengah, 2018..... | 418 |
| | <i>Number of Population by Sex and Sex Ratio by Regency/Municipality in Kalimantan Tengah Province, 2018</i> | 418 |
| 13.3 | Laju Pertumbuhan Produk Domestik Regional Bruto Atas Dasar Harga Konstan 2010 Menurut Kabupaten/Kota di Provinsi Kalimantan Tengah (persen), 2014–2018 | 419 |
| | <i>Growth Rate of Gross Regional Domestic Product at 2010 Constant Market Prices by Regency/Municipality in Kalimantan Tengah Province (percent), 2014–2018</i> | 419 |
| 13.4 | Produk Domestik Regional Bruto dan Pertumbuhan Ekonomi Kabupaten/Kota se-Kalimantan Tengah, 2018..... | 420 |
| | <i>GDRP and Economy Development of Regency/Municipality in Kalimantan Tengah, 2018</i> | 420 |
| 13.5 | Jumlah Penduduk Miskin Menurut Kabupaten/Kota di Provinsi Kalimantan Tengah (ribu), 2013–2018..... | 421 |
| | <i>Number of Poor People by Regency/Municipality in Kalimantan Tengah Province (thousand), 2013–2018</i> | 421 |
| 13.6 | Tingkat Kemiskinan Menurut Kabupaten/Kota di Kalimantan Tengah, 2017-2018 | 422 |

| | | |
|------|--|-----|
| | <i>Poverty Level by Regency/Municipality in Kalimantan Tengah, 2017-2018</i> | 422 |
| 13.7 | Indeks Gini Menurut Kabupaten/Kota di Kalimantan Tengah, 2013-2018 | 423 |
| | <i>Gini Index by District/Municipality in Kalimantan Tengah, 2013-2018</i> .. | 423 |
| 13.8 | Indeks Pembangunan Manusia (IPM) Menurut Kabupaten/Kota di Kalimantan Tengah, 2013-2018..... | 424 |
| | <i>Human Development Index (HDI) by Regency/Municipality in Kalimantan Tengah, 2013-2018</i> | 424 |
| 13.9 | Indeks Kemahalan Konstruksi (IKK) Menurut Kabupaten/Kota di Kalimantan Tengah, 2015-2018..... | 425 |
| | <i>Construction Cost Index (CCI) by Regency/Municipality in Kalimantan Tengah, 2015-2018</i> | 425 |

DAFTAR GAMBAR/LIST OF FIGURES

Halaman
page

| | |
|---|--|
| 1 | Luas Wilayah Barito Utara Menurut Kecamatan (persen), 2018..... 7 <i>Area of Barito Utara Regency by Subdistrict (percent), 2018..... 7</i> |
| 2 | Jumlah Pegawai Negeri Sipil Daerah Menurut Tingkat Kepangkatan dan Jenis Kelamin, 2018 23 <i>Number of Regency Civil Servants by Hierarchy and Sex, 2018..... 23</i> |
| 3 | Penduduk Menurut Kecamatan dan Jenis Kelamin di Kabupaten Barito Utara, 2018..... 63 <i>Population by Subdistrict and Sex in Barito Utara Regency, 2018 63</i> |
| 4 | Rasio Murid terhadap Guru Menurut Jenis Sekolah, 2017/2018..... 101 <i>Student Ratio to Teacher by Schools, 2017/2018..... 101</i> |
| 5 | Produksi Buah-Buahan Menurut Kecamatan dan Jenis Tanaman (Kuintal) di Kabupaten Barito Utara, 2018 213 <i>Production of Vegetables by Subdistrict and Kind of Plant (Quintal) in Barito Utara Regency, 2018 213</i> |
| 6 | Jumlah Distribusi Air Minum dan Terjual Menurut Bulan di Kabupaten Barito Utara, 2018 281 <i>Quantity of Water Sold and Distributed by Month in Barito Utara Regency, 2018 281</i> |
| 7 | Jumlah Perusahaan dan Tenaga Kerja Industri Kecil Menurut Klasifikasi Industri di Kabupaten Barito Utara, 2017 295 <i>Number of Establishment, Employees Small Industry by Industrial Classification in Barito Utara Regency, 2017..... 295</i> |
| 8 | Jumlah Akomodasi Hotel Menurut Kecamatan di Kabupaten Barito Utara, 2018..... 305 |

| | | |
|----|---|-----|
| | <i>Number of Hotel Accomodations by Subdistrict in Barito Utara Regency, 2018</i> | 305 |
| 9 | Panjang Jalan Menurut Kecamatan dan Kondisi Jalan di Kabupaten Barito Utara (km), 2018 | 321 |
| | <i>Length of Roads by Subdistrict and Road Condition in Barito Utara Regency (km), 2018</i> | 321 |
| 10 | Banyaknya Koperasi, Anggota di Kabupaten Barito Utara, 2018..... | 347 |
| | <i>Number of Cooperatives, Amount of Member in Barito Utara Regency, 2018</i> | 347 |
| 11 | Pengeluaran Rata-rata Perkapita Sebulan Menurut Golongan Pengeluaran dan Kelompok Barang di Kabupaten Barito Utara (rupiah), 2018 | 375 |
| | <i>Average Expenditure Per Capita Per Month by Expenditure Class and Commodity Group in Barito Utara Regency (rupiahs), 2018</i> | 375 |
| 12 | Produk Domestik Regional Bruto Atas Dasar Harga Berlaku dan Harga Konstan 2010 (Miliar Rupiah), 2014-2018 | 389 |
| | <i>Gross Domestic Regional Product at Current and 2010 Constant Price (Billion Rupiahs), 2014-2018</i> | 389 |
| 13 | Jumlah Penduduk Menurut Jenis Kelamin Menurut Kabupaten/Kota di Provinsi Kalimantan Tengah, 2018..... | 415 |
| | <i>Number of Population by Sex by District/Municipality in Kalimantan Tengah Province, 2018</i> | 415 |

PENJELASAN UMUM

Tanda-tanda, satuan-satuan dan lain-lainnya yang digunakan dalam publikasi ini adalah sebagai berikut :

1. Tanda-tanda

| | |
|------------------------|-------|
| Data belum tersedia | : ... |
| Data tidak tersedia | : - |
| Data dapat diabaikan | : 0 |
| Tanda desimal | : , |
| Angka diperbaiki | : r) |
| Angka sementara | : x |
| Angka sangat sementara | : xx |
| Angka Perkiraan | : e) |
| Rupiah | : Rp |
| Dolar | : \$ |

2. Satuan

| | |
|--------------------------|---------------------------------------|
| Barrel | : 158,99 liter = 0,159 m ³ |
| Bata (untuk garam) | : 500 gram |
| Batang (untuk sabun) | : 400 gram |
| Botol | : 700 cc |
| Helai (untuk kain batik) | : 1 – 2 meter |
| Kilogram (kg) | : 1000 gram = 10 ons |
| Kilometer (km) | : 1000 meter |
| Kuintal (kw) | : 100 kg |
| Liter (untuk beras) | : 0,8 kg |
| Long ton (lgt) | : 1000 kg |
| Lusin | : 12 buah |
| Metricubic feet (mef) | : 0,283 m ³ |
| Metric ton (m.ton) | : 1000 kg = 0,98421 lgt |
| Pound | : 0,454 kg |
| Sak (untuk semen) | : 40 kg dan 50 kg |

Satuan lainnya : Buah, bungkus, butir, Kaleng, pulsa, ton kilometer (ton-km), jam, menit dan persen (%).

EXPLANATORY NOTES

Symbols, unit and other which were used in this publication are as follows :

1. Symbols

| | |
|------------------------|-------|
| Data not yet available | : ... |
| Data not available | : - |
| Data negligible | : 0 |
| Decimal Point | : , |
| Revited figures | : r) |
| Preminary figures | : x |
| Very preminary figures | : xx |
| Estimated figures | : e) |
| Rupiah | : Rp |
| Dolar | : \$ |

2. U n i t s

| | |
|-----------------------|---------------------------------------|
| Barrel | : 158,99 liter = 0,159 m ³ |
| Breguetee (for salt) | : 500 gram |
| Piece (for soap) | : 400 gram |
| Botle | : 700 cc |
| Piece (forbatik) | : 1 – 2 meter |
| Kilograms (kg) | : 1000 gram = 10 ons |
| Kilometres (km) | : 1000 meter |
| Quintal (kw) | : 100 kg |
| Litres (for rises) | : 0,8 kg |
| Long ton (lgt) | : 1000 kg |
| Dozen | : 12 pieces |
| Metricubic feet (mef) | : 0,283 m ³ |
| Metric ton (m.ton) | : 1000 kg = 0,98421 lgt |
| Pound | : 0,454 kg |
| Sack (untuk sement) | : 40 kg dan 50 kg |

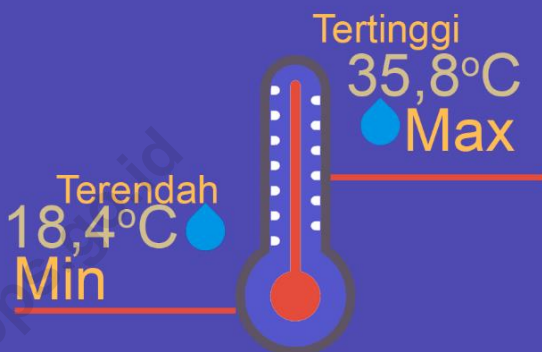
Others units : unit, pack, number, tin, pulse, ton kilometres (ton-km), hour, minute and percent (%).

BAB 1 GEOGRAFI DAN IKLIM

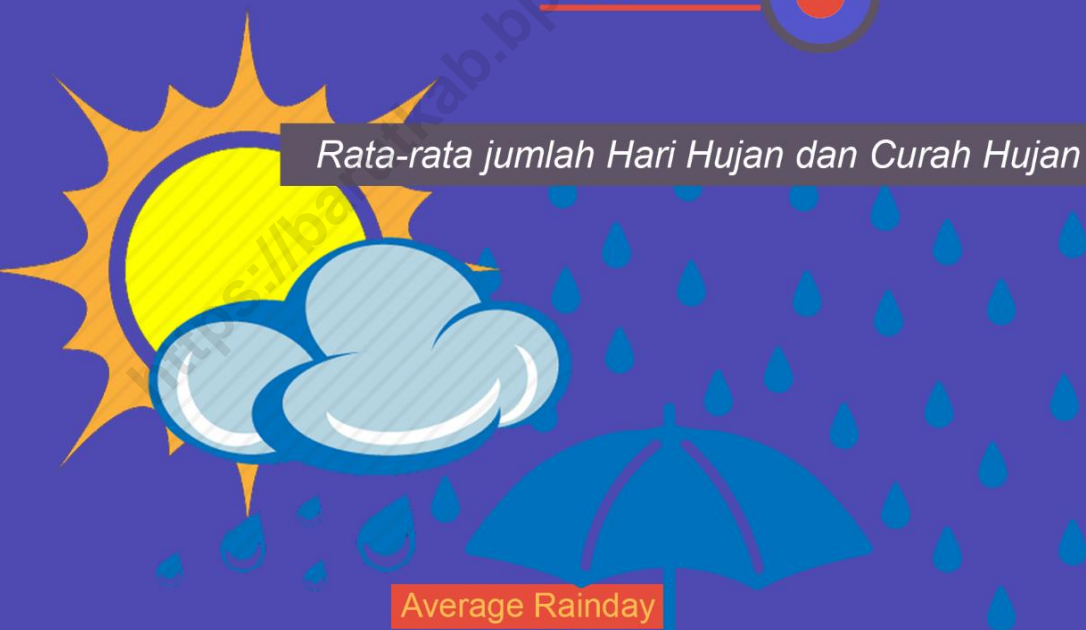
GEOGRAPHIC AND CLIMATE

Rata-rata Suhu di Kabupaten Barito Utara

2018



Rata-rata jumlah Hari Hujan dan Curah Hujan



Average Rainday

17,58hari
Rata-rata
Hari Hujan

Average Rainfall

273,75mm
Rata-rata
Curah Hujan

PENJELASAN TEKNIS

TECHNICAL NOTES

1. **Secara astronomis**, Kabupaten Barito Utara terletak pada posisi $114^{\circ}27'3,32''$ - $115^{\circ} 50'47''$ Bujur Timur dan $0^{\circ}49'00''$ Lintang Utara - $1^{\circ}27'00''$ Lintang Selatan.
 2. Pada umumnya Kabupaten Barito Utara dari sebelah Selatan ke Timur merupakan dataran agak rendah sedangkan ke arah Utara dengan bentuk daerah berbukit-bukit lipatan, patahan yang dijajari oleh pegunungan Muller/Schwanner. Bagian wilayah dengan kelerengan 0-2 persen terletak dibagian selatan tepi Sungai Barito yaitu Kecamatan Montallat dan Teweh Tengah seluas 165 Km^2 (2 persen). Bagian wilayah dengan kemiringan 2-15 persen tersebar di semua kecamatan seluas 1.785 Km^2 (21,5 persen).
 3. Sungai yang berada di Kabupaten Barito Utara adalah Sungai Barito yang sejalur dengan Kabupaten Barito Selatan dengan panjang sungai lebih kurang 900 Km dan lebar rata-rata 650 m dengan kedalaman rata-rata 8 m yang bermuara di Laut Jawa. Di Kabupaten Barito Utara terdapat juga danau yang berada di sekitar Desa Butong.
 4. Menurut keadaan wilayahnya, Kabupaten Barito Utara tanahnya berbukit-bukit dengan ketinggian dari permukaan laut antara 25-400 m. Sedangkan dataran rendah terdapat pada bagian Selatan membentang sejauh lebih kurang
1. **Astronomically**, Barito Utara Regency is located between $114^{\circ}27'3,32''$ - $115^{\circ} 50'47''$ east Longitude, $0^{\circ}49'00''$ North Latitude and $1^{\circ}27'0''$ South Latitude.
 2. The area of Barito Utara Regency from south to east is lowland area, while to north is hilly mountainous land with the mountain range of Muller-Schwanner. The part of area with 0-2 persen mountain slope located in southern of Barito River are Montallat and Teweh Tengah Subdistrict with an area of 165 Km^2 (2 persen). The part of area with 2-15 persen mountain slope located at all Subdistrict with an area of $1,785 \text{ Km}^2$ (21.5 persen) .
 3. The river located in Barito Utara Regency is Barito River which is one lines with Barito Selatan Regency with the length of 900 Km, the averagewidth of 650 meters and the average depth of 8 meters which is disemboque on Java sea. In Barito Utara Regency, there is also found a lake located in Butong Village.
 4. According to area condition, Barito Utara Regency consists of hilly area with the average height around 25-400 meters above the sealevel. While the lowland area located at the southern part with the length of

GEOGRAPHY AND CLIMATE

150 Km ke Utara dan merupakan tanah dengan derajat keasaman kurang dari 7.

150 Km² to north with degrees of acidity is less than seven degrees.

5. Pada kiri kanan dataran rendah tersebut terdiri dari dataran tinggi, perbukitan, pegunungan lipatan dan patahan, terdapat adanya tanah berwarna merah, kuning serta batuan induk hasil endapan, batuan beku dan batu-batuan lainnya.
 6. Berdasarkan keadaan tanah yang ada, maka jenis tanah yang terdapat di Kabupaten Barito Utara yaitu :
 - Aluvial terdapat di aliran sungai
 - Regosol, terdapat menyebar di bagian selatan wilayah Kabupaten Barito Utara
 - Podsolik, merah kuning dengan induk batu-batuan dan batuan beku, terdapat pada wilayah yang berbukit
 - Kambisol
 - Okisol (Laterik) terdapat di wilayah bagian atas dan paling luas, keadaan medan bergelombang dan berbukit.
 7. Suhu maksimum bulanan adalah suhu tertinggi absolut pada bulan tersebut, demikian juga untuk suhu minimum adalah suhu terendah absolut pada bulan tersebut.
5. *The left and right of lowland area consist of highland, hilly, folds and faults mountainous found red land, yellow land, also mother stone by precipitation, frozen stone and others stone.*
 6. *Based on land condition, the kind of land in Barito Utara Regency is :
 - Aluvial, is found in river trend.
 - Regosol, is found in the southern part of Barito Utara Regency.
 - Podsolik, yellow red with frozen sone and mother stones are found in hilly area.
 - Kambisol
 - Okisol (Laterik) is found in the high part area, largest and hilly field.*
 7. *The maximum monthly temperature is the absolute highest temperature on the month, as well as the minimum temperature is the absolute lowest temperature of the month.*

ULASAN**DESCRIPTION**

Kabupaten Barito Utara sebelah utara berbatasan dengan Kabupaten Murung Raya dan Propinsi Kalimantan Timur, sebelah selatan berbatasan dengan Barito Selatan dan Propinsi Kalimantan Selatan, sebelah timur berbatasan dengan Provinsi Kalimantan Timur dan sebelah barat berbatasan dengan Kabupaten Kapuas.

Barito Utara Regency is bounded on the north by Murung Raya Regency and Kalimantan Timur Province, on the south by Barito Selatan Regency and Kalimantan Selatan Province, on the east by Kalimantan Timur Province and on the west by Kapuas Regency.

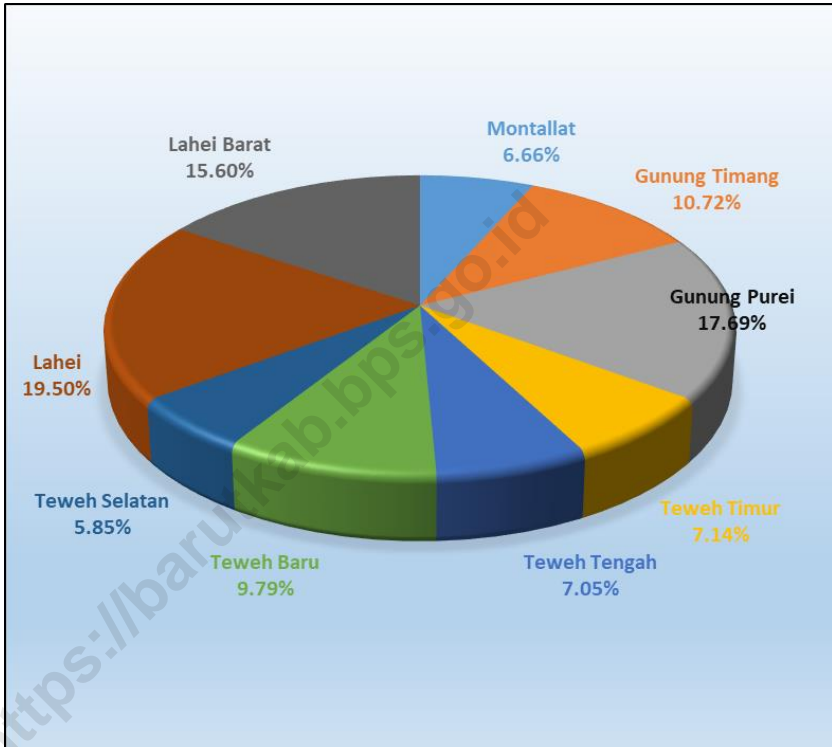
Luas wilayah Kabupaten Barito Utara lebih kurang 8.300 Km², terdiri dari 9 kecamatan meliputi 93 desa dan 10 kelurahan. Bagian wilayah dengan kemiringan 15-40 persen tersebar di semua kecamatan seluas 4.275 Km² (51,5 persen) dan bagian wilayah dengan kemiringan di atas 40 persen seluas 2.075 Km² (25 persen).

The Barito Utara Regency comprised total area of 8,300 Km² consists of nine Subdistricts and 103 villages. The part of area with 15-40 persen mountain slope located at all Subdistrict with an area of 4,275 Km² (51.5 persen) and the part of area with >40 persen mountain slope with an area of 2,075 Km² (25 persen).

Iklm di daerah Kabupaten Barito Utara termasuk iklim sangat basah. Sesuai pengamatan Stasiun Meteorologi Beringin Muara Teweh, keadaan temperatur udara tertinggi bulanan adalah 35,8°C dan terendah 18,4°C (keadaan bulan Januari s/d Desember 2018) dengan kelembaban nisbi rata-rata 83,1 persen.

The climate in Barito Utara Regency is include as a very wet climate. Based on Beringin Meteorological Station of Muara Teweh, the maximum temperature is 35.8° Celcius and the minimum temperature is 18.4° Celcius (condition on January to December th 2018) with nisby humidity average is 83.1 percent.

Gambar 1 Luas Wilayah Barito Utara Menurut Kecamatan (persen),
Picture **2018**
Area of Barito Utara Regency by Subdistrict (percent), 2018



Sumber: Pemerintah Kabupaten Barito Utara

Source: Regional Government of Barito Utara Regency

1.1 KEADAAN GEOGRAFI/*GEOGRAPHY CONDITION*

Tabel 1.1.1 Luas Daerah Menurut Kecamatan di Kabupaten Barito Utara, 2018
Table

Total Area by Sub District in Barito Utara Regency, 2018

| Kecamatan | Ibukota | Luas ¹ (km ²) | Persentase terhadap Luas Kabupaten/Kota |
|---------------------|--------------------|--|--|
| <i>Sub District</i> | <i>Capital</i> | <i>Area</i> ¹ <i>(square.km)</i> | <i>Percentage to Regency/Municipality's Area</i> |
| (1) | (2) | (3) | (4) |
| Montallat | Tumpang Laung II | 553,00 | 6,66 |
| Gunung Timang | Kandui | 890,00 | 10,72 |
| Gunung Purei | Lampeong | 1 468,00 | 17,69 |
| Teweh Timur | Benangin I | 592,22 | 7,14 |
| Teweh Tengah | Muara Teweh | 585,36 | 7,05 |
| Teweh Baru | Hajak | 812,78 | 9,79 |
| Teweh Selatan | Trahean | 485,64 | 5,85 |
| Lahei | Lahei II | 1 618,48 | 19,50 |
| Lahei Barat | Benao Hulu | 1 294,52 | 15,60 |
| Barito Utara | Muara Teweh | 8 300,00 | 100,00 |

Lanjutan Tabel: 1.1.1*Continued Table*

| Kecamatan | Tinggi Wilayah ²(mdpl) | Jarak ke Ibukota ³(km) |
|---------------------|--|---|
| <i>Sub District</i> | <i>Altitude ²(m a.s.l)</i> | <i>Distance to the Capital ³(km)</i> |
| (1) | (5) | (6) |
| Montallat | ± 26 | 90,5 |
| Gunung Timang | ± 38 | 62,8 |
| Gunung Purei | ± 91 | 216,0 |
| Teweh Timur | ± 60 | 143,0 |
| Teweh Tengah | ± 69 | 1,0 |
| Teweh Baru | ± 36 | 24,3 |
| Teweh Selatan | ± 48 | 27,5 |
| Lahei | ± 45 | 22,0 |
| Lahei Barat | ± 47 | 49,5 |
| Barito Utara | xxx | xxx |

Catatan/Note: ¹ Berdasarkan Peraturan Menteri Dalam Negeri Nomor 137 Tahun 2017 tanggal 29 Desember 2017/*Based on Minister of Home Affairs Regulation Number 137/2017, December 29, 2017*

Sumber/Source: ¹ Pemerintah Kabupaten Barito Utara/*Regional Government of Barito Utara Regency*

² ATR/BPN Kantah Kabupaten Barito Utara/*Regional Office of Land of Barito Utara Regency*

³ Dinas Perhubungan Kabupaten Barito Utara/*Transportation Office of Barito Utara Regency*

Tabel 1.1.2 Nama Sungai Menurut Panjang, Kedalaman, dan Lebar serta Anak Sungai di Kabupaten Barito Utara, 2018
Names of River by Length, Deep, and Wide in Barito Utara Regency, 2018

| Nama Sungai/ <i>Name of The River</i> | Panjang/ <i>Length</i> | | Rata-rata/ <i>Average</i> | | Anak Sungai <i>Tributary</i> |
|--|------------------------------------|--|---------------------------------------|-----------------------------------|--------------------------------------|
| | Keseluruh- <i>Total</i> (km) | Dapat dilayari/ <i>Be Sailed</i> (km) | Kedalaman/ <i>Depth</i> (meter) | Lebar/ <i>Width</i> (meter) | |
| (1) | (2) | (3) | (4) | (5) | |
| 1. Sungai Barito | 900 | 700 | 6 - 14 | 350 – 500 | 1. Montallat 2. Teweh 3. Lahei |

Sumber : Dinas Perhubungan Kabupaten Barito Utara
 Source : *Transportation office of Barito Utara Regency*

Tabel 1.1.3 Luas Wilayah Menurut Kecamatan dan Desa/Kelurahan di Kabupaten Barito Utara, 2018

Area by Subdistrict and Village/Urbans in Barito Utara Regency, 2018

| Kecamatan <i>Subdistrict</i> | Desa/Kelurahan <i>Village/Urbans</i> | Luas Wilayah (km ²) <i>Area (square.km)</i> |
|---------------------------------|---|--|
| (1) | (2) | (3) |
| (010) Montallat | | 553,00 |
| | 001 Pepas | 99,75 |
| | 002 Tumpang Laung II | 35,35 |
| | 003 Tumpang Laung I | 25,75 |
| | 004 Montallat I | 30,55 |
| | 005 Montallat II | 42,53 |
| | 006 Sikan | 105,85 |
| | 007 Rubei | 25,15 |
| | 008 Ruji | 52,25 |
| | 009 Paring Lahung | 66,54 |
| | 010 Kamawen | 69,28 |
| (020) Gunung Timang | | 890,00 |
| | 001 Malungai | 48,68 |
| | 002 Rarawa | 50,43 |
| | 003 Ketapang | 59,18 |
| | 004 Walur | 59,33 |
| | 005 Baliti | 61,11 |
| | 006 Majangkan | 64,08 |
| | 007 Kandui | 47,75 |
| | 008 Payang Ara | 69,42 |
| | 009 Jaman | 72,39 |
| | 010 Pelari | 74,76 |
| | 011 Sangkurang | 83,66 |
| | 012 Siwau | 89,00 |
| | 013 Tongka | 58,91 |
| | 014 Batu Raya I | 18,00 |
| | 015 Batu Raya II | 14,00 |
| | 016 Tapen Raya | 19,30 |

| Kecamatan <i>Subdistrict</i> | Desa/Kelurahan <i>Village/Urbans</i> | Luas Wilayah (km²) <i>Area (square.km)</i> |
|--|--|---|
| (1) | (2) | (3) |
| (030) Gunung Purei | | 1 468,00 |
| | 001 Muara Mea | 129,91 |
| | 002 Lawarang | 134,09 |
| | 003 Lampeong II | 135,02 |
| | 004 Lampeong I | 129,91 |
| | 005 Berong | 134,48 |
| | 006 Baik | 131,30 |
| | 007 Payang | 135,89 |
| | 008 Linon Besi II | 131,30 |
| | 009 Tanjung Harapan | 138,85 |
| | 010 Linon Besi I | 132,70 |
| | 011 Tambaba | 134,55 |
| (040) Teweh Timur | | 592,22 |
| | 001 Liju | 51,02 |
| | 002 Sampirang I | 29,84 |
| | 003 Sampirang II | 69,62 |
| | 004 Benangin III | 54,18 |
| | 005 Benangin II | 76,86 |
| | 006 Benangin I | 86,31 |
| | 007 Benangin V | 89,78 |
| | 008 Muara Wakat | 119,39 |
| | 012 Mampuak I | 3,00 |
| | 013 Jamut | 3,00 |
| | 014 Sei Liju | 3,00 |
| | 015 Mampuak II | 6,22 |
| (050) Teweh Tengah | | 585,36 |
| | 001 Lemo I | 115,58 |
| | 010 Lemo II | 116,30 |
| | 011 Pendreh | 96,63 |
| | 012 Lanjas | 109,87 |
| | 013 Melayu | 111,30 |
| | 017 Rimba Sari | 7,64 |

| Kecamatan <i>Subdistrict</i> | Desa/Kelurahan <i>Village/Urbans</i> | Luas Wilayah (km²) <i>Area (square.km)</i> |
|--|--|---|
| (1) | (2) | (3) |
| | 018 Sei Rahayu I | 7,52 |
| | 022 Sei Rahayu II | 7,52 |
| | 023 Beringin Raya | 6,50 |
| | 027 Datai Nirui | 6,50 |
| (051) Teweh Baru | | 812,78 |
| | 001 Jingah | 117,01 |
| | 002 Jambu | 110,58 |
| | 003 Liang Naga | 121,28 |
| | 004 Sabuh | 99,36 |
| | 005 Hajak | 48,05 |
| | 006 Malawaken | 117,72 |
| | 007 Sikui | 23,00 |
| | 008 Panaen | 34,97 |
| | 009 Liang Buah | 93,24 |
| | 010 Gandring | 47,57 |
| (052) Teweh Selatan | | 485,64 |
| | 001 Trahean | 15,00 |
| | 002 Trinsing | 20,00 |
| | 003 Bintang Ninggi I | 89,58 |
| | 004 Bintang Ninggi II | 116,29 |
| | 005 Butong | 83,80 |
| | 006 Buntok Baru | 117,72 |
| | 007 Bukit Sawit | 21,00 |
| | 008 Tawan Jaya | 12,50 |
| | 009 Pandran Raya | 7,80 |
| | 010 Pandran Permai | 1,95 |
| (060) Lahei | | 1 618,48 |
| | 010 Mukut | 119,88 |
| | 011 Ipu | 105,00 |
| | 012 Lahei II | 107,56 |
| | 013 Lahei I | 113,15 |

| Kecamatan <i>Subdistrict</i> | Desa/Kelurahan <i>Village/Urbans</i> | Luas Wilayah (km²) <i>Area (square.km)</i> |
|--|--|---|
| (1) | (2) | (3) |
| | 014 Juju Baru | 122,08 |
| | 015 Muara Bakah | 107,56 |
| | 018 Muara Inu | 119,08 |
| | 019 Bengahon | 113,15 |
| | 020 Rahaden | 112,68 |
| | 021 Muara Pari | 108,84 |
| | 022 Karendan | 265,05 |
| | 023 Haragandang | 109,65 |
| | 026 Hurung Enep | 114,80 |
| (061) Lahei Barat | | 1 294,52 |
| | 001 Nihan Hilir | 122,92 |
| | 002 Nihan Hulu | 107,56 |
| | 003 Luwe Hilir | 107,56 |
| | 004 Luwe Hulu | 106,28 |
| | 005 Jangkang Baru | 138,29 |
| | 006 Jangkang Lama | 101,15 |
| | 007 Papar Pujung | 126,76 |
| | 008 Teluk Malewai | 113,96 |
| | 009 Benao Hilir | 124,20 |
| | 010 Benao Hulu | 119,08 |
| | 011 Karamuan | 126,76 |

Sumber : Pemerintah Kabupaten Barito Utara

Source : *Regional Government of Barito Utara Regency*

1.2 KEADAAN IKLIM/CLIMATE CONDITION

Tabel 1.2.1 Rata-rata Suhu dan Kelembaban Udara Menurut Bulan di Kabupaten Barito Utara, 2018
Average Temperature and Humidity by Month in Barito Utara Regency, 2018

| Bulan <i>Month</i> | Suhu Udara/Temperature (°C) | | | Kelembaban Udara Humidity(%) | | |
|--------------------------------|-----------------------------|---------------------------|------------------------------|---------------------------------|---------------------------|------------------------------|
| | Maks bulanan <i>Max</i> | Min bulanan <i>Min</i> | Rata-rata/ <i>Average</i> | Maks bulanan <i>Max</i> | Min bulanan <i>Min</i> | Rata-rata/ <i>Average</i> |
| (1) | (2) | (3) | (4) | (5) | (6) | (7) |
| Januari/ <i>January</i> | 34,9 | 20,8 | 26,8 | 97 | 51 | 84,6 |
| Februari/ <i>February</i> | 34,6 | 19,8 | 26,5 | 100 | 57 | 85,9 |
| Maret/ <i>March</i> | 35,0 | 19,1 | 27,0 | 98 | 53 | 84,4 |
| April/ <i>April</i> | 35,4 | 20,1 | 27,5 | 98 | 55 | 83,7 |
| Mei/ <i>May</i> | 34,6 | 19,8 | 27,8 | 98 | 55 | 84,3 |
| Juni/ <i>June</i> | 34,5 | 20,9 | 27,5 | 98 | 54 | 83,6 |
| Juli/ <i>July</i> | 34,9 | 18,4 | 27,3 | 97 | 51 | 82,7 |
| Agustus/ <i>August</i> | 35,8 | 18,9 | 27,3 | 98 | 46 | 81,2 |
| September/ <i>September</i> | 35,6 | 18,4 | 27,8 | 97 | 34 | 77,7 |
| Oktober/ <i>October</i> | 35,8 | 19,2 | 27,9 | 97 | 47 | 81,1 |
| Nopember/ <i>November</i> | 35,2 | 19,2 | 27,6 | 98 | 52 | 83,1 |
| Desember/ <i>December</i> | 35,0 | 19,8 | 27,0 | 98 | 54 | 85,4 |

Sumber : Badan Meteorologi Klimatologi dan Geofisika (BMKG) Stasiun Meteorologi Beringin Muara Teweh, Barito Utara

Source : *Meteorological, Climatological, And Geophysical Agency of Barito Utara Regency*

Tabel 1.2.2 Rata-Rata Tekanan Udara, Kecepatan Angin, Arah Angin dan Penyinaran Matahari Menurut Bulan di Kabupaten Barito Utara, 2018

Average Atmospheric Pressure, Wind Velocity, Wind Direction and Duration of Sunshine by Month in Barito Utara Regency, 2018

| Bulan Month | Tekanan Udara Atmospheric Pressure (mb) | Kecepatan Angin Rata-Rata Average of Wind Velocity (knot) | Arah Angin Wind Direction | Penyinaran Matahari Duration of Sunshine (%) |
|---------------------|---|---|---------------------------------|---|
| (1) | (2) | (3) | (4) | (5) |
| Januari/January | 1 010,0 | 4 | Barat Daya | 32,0 |
| Pebruari/February | 1 011,9 | 4 | Utara | 46,3 |
| Maret/March | 1 011,3 | 4 | Timur Laut | 58,9 |
| April/April | 1 011,2 | 4 | Barat Daya | 64,7 |
| Mei/May | 1 011,2 | 4 | Timur Laut | 60,0 |
| Juni/June | 1 012,1 | 4 | Timur | 48,5 |
| Juli/July | 1 011,5 | 4 | Barat Daya | 47,4 |
| Agustus/August | 1 012,3 | 4 | Barat Daya | 48,1 |
| September/September | 1 012,5 | 4 | Barat Daya | 62,9 |
| Oktober/October | 1 012,7 | 4 | Barat Daya | 55,2 |
| Nopember/November | 1 012,3 | 4 | Timur Laut | 60,0 |
| Desember/December | 1 011,7 | 1 | Barat Daya | 50,9 |

Sumber : Badan Meteorologi Klimatologi dan Geofisika (BMKG) Stasiun Meteorologi Beringin Muara Teweh, Barito Utara

Source : Meteorological, Climatological, And Geophysical Agency of Barito Utara Regency

Tabel 1.2.3 Jumlah Curah Hujan dan Hari Hujan Menurut Bulan di Kabupaten Barito Utara, 2018

Table

Amount of Precipitation and Number of Rainy Days by Month in Barito Utara Regency, 2018

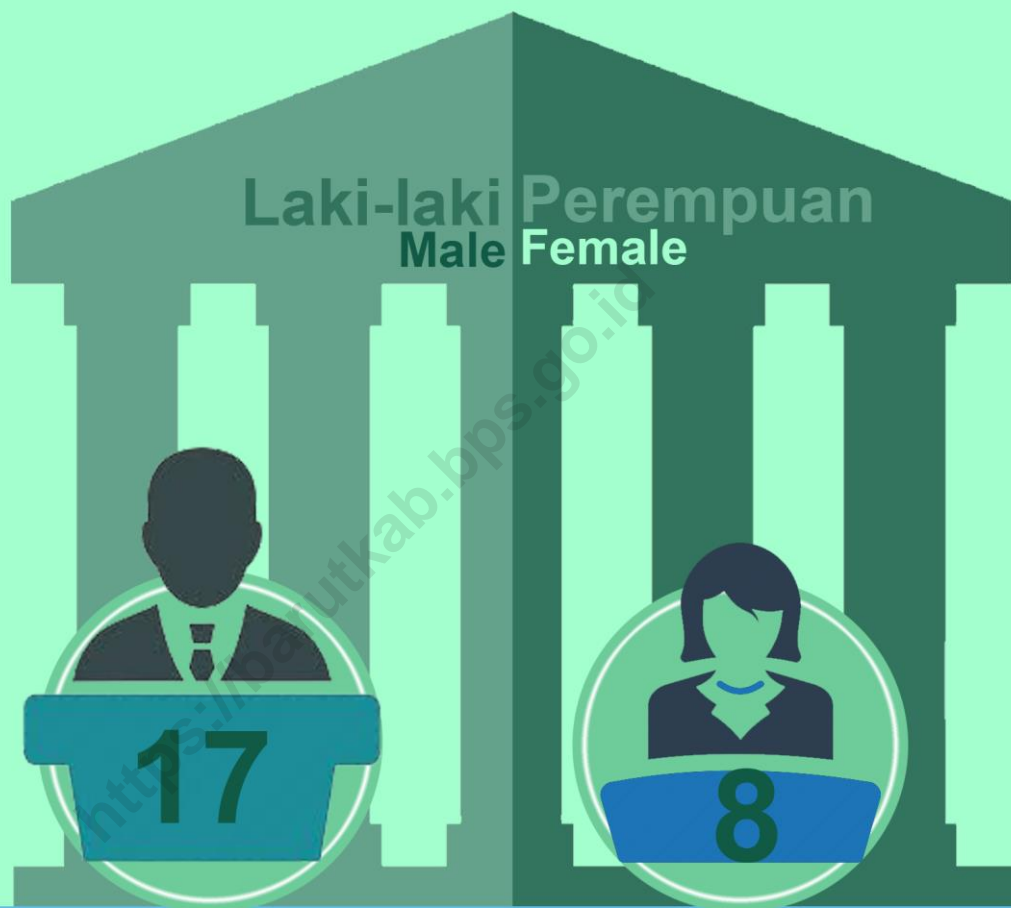
| Bulan | Curah Hujan | Hari Hujan |
|---------------------|----------------------------------|------------|
| Month | Precipitation (mm ³) | Rainy Days |
| (1) | (2) | (3) |
| Januari/January | 147,0 | 16 |
| Pebruari/February | 392,0 | 23 |
| Maret/March | 420,0 | 22 |
| April/April | 455,0 | 23 |
| Mei/May | 516,0 | 21 |
| Juni/June | 129,0 | 14 |
| Juli/July | 128,0 | 14 |
| Agustus/August | 50,0 | 8 |
| September/September | 61,0 | 9 |
| Oktober/October | 266,0 | 17 |
| Nopember/November | 416,0 | 22 |
| Desember/December | 305,0 | 22 |

Sumber : Badan Meteorologi Klimatologi dan Geofisika (BMKG) Stasiun Meteorologi Beringin Muara Teweh, Barito Utara

Source : Meteorological, Climatological, And Geophysical Agency of Barito Utara Regency

BAB 2 PEMERINTAHAN

GOVERNMENT



Jumlah Anggota DPRD
Kabupaten Barito Utara Berdasarkan Jenis Kelamin, 2018
Number of Member of Regional House of Representatives
of Barito Utara Regency, 2018

PENJELASAN TEKNIS**TECHNICAL NOTES**

1. Semakin pesatnya pembangunan disertai dengan jumlah penduduk di wilayah kabupaten Barito Utara, perlu diimbangi dengan peningkatan pelayanan kepada masyarakat. Hal ini diwujudkan pemerintah daerah dengan mengesahkan Peraturan Daerah No 4 tahun 2012 tentang pembentukan Kecamatan Teweh Baru, Kecamatan Teweh Selatan dan Kecamatan Lahei Barat. Kecamatan Teweh Baru dan Kecamatan Teweh Selatan merupakan pemekaran dari Kecamatan Teweh Tengah, sedangkan Kecamatan Lahei Barat merupakan pemekaran dari Kecamatan Lahei.
 2. Mengacu pada kriteria PMD– Departemen Dalam Negeri dimana desa atau kelurahan diklasifikasikan menjadi desa atau kelurahan Swadaya (tradisional), Swakarya (transisional) dan Swasembada (berkembang).
 3. **DPRD** merupakan lembaga perwakilan rakyat daerah yang melaksanakan fungsi - fungsi pemerintah daerah.
1. *Development increased rapidly as population was grow the same way in Barito Utara Regency, this is needed to be balanced with an increase in services to the society. In order to realize it, Government of Barito Utara Regency has authorized Regional Regulation No. 4 in 2012 about establishment of Teweh Baru Subdistrict, Teweh Selatan Subdistrict and Lahei Barat Subdistrict. Subdistricts Teweh Baru and Teweh Selatan were division entity of Subdistrict Teweh Tengah formerly, while Distric Lahei Barat was a part of Subdistrict Lahei before.*
 2. *According to the law status, there are 103 definitively villages. According to the criteria of PMD (Home Affairs Department) where the villages are classified by innate energy (traditional), self-developing (transtitional) and self-supporting (development).*
 3. *Regional Representatives Council is a local people's representative institutions that carry out local government functions.*

ULASAN

DESCRIPTION

Terhitung Mulai 5 Juni tahun 2012 Kabupaten Barito Utara resmi terbagi menjadi 9 kecamatan, yakni 6 kecamatan induk (Montallat, Gunung Timang, Gunung Purei, Teweh Timur, Teweh Tengah, Lahei) dan 3 kecamatan hasil pemekaran. Pemekaran ini diharap mampu meningkatkan pelayanan kepada masyarakat sehingga dapat meningkatkan kesejahteraan masyarakat, pembangunan sarana dan prasarana umum sehingga memacu pertumbuhan ekonomi daerah.

Since 5 June 2012, Barito Utara Regency was legally divided in to 9 Subdistricts, 6 main Subdistricts (Montallat, Gunung Timang, Gunung Purei, Teweh Timur, Teweh Tengah, Lahei) and 3 expansion Subdistricts. This expansion was expected to improve services to the society so as to improve the welfare of society, the development of public facilities and infrastructure so as to push ahead regional economic growth.

Dari 93 desa definitif di Barito Utara, hingga sekarang 84,9 persen masih merupakan desa Swadaya. Berdasarkan data Sekretariat DPRD Kabupaten Barito Utara, jumlah anggota DPRD Tingkat II Kabupaten Barito Utara pada tahun 2018 sebanyak 25 orang terdiri dari 17 orang anggota laki-laki dan 8 orang anggota perempuan.

From 93 definitive villages in Barito Utara Regency, so far 84.9 % belong to innate energy criteria. Based on data from Regional House of Representatives Secretariat of Barito Utara Regency, the number of DPRD's members in Barito Utara Regency in 2018 are consisted of 25 people: 17 male members and 8 female members.

Berdasarkan data dari Badan Kepegawaian dan Pengembangan Sumber Daya Manusia Kabupaten Barito Utara, Pegawai Negeri Sipil (PNS) di Kabupaten Barito Utara berjumlah 3.889 orang yang tersebar di berbagai instansi pemerintah. Jumlah PNS paling banyak berada di Dinas Pendidikan yang mayoritasnya adalah guru dan pelaksana sekolah, yaitu 1.897 orang atau 48,8 persen dari jumlah seluruh PNS di Kabupaten Barito Utara.

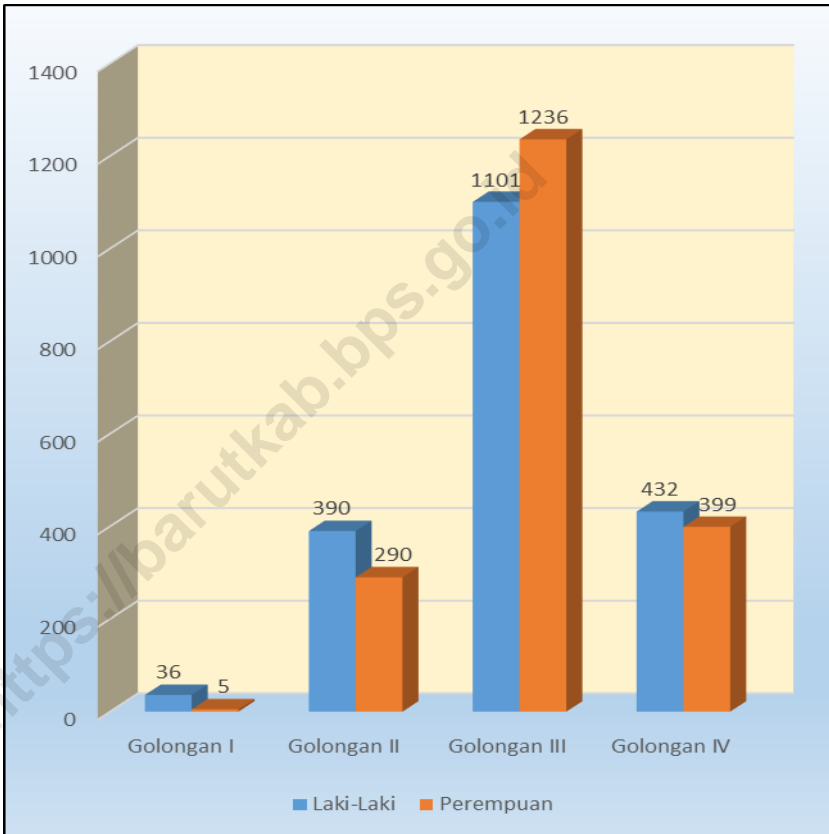
Based on Regional Civil Service and Human Resource Development Agency of Barito Utara Regency, the number of civil servants in Barito Utara Regency is 3,889 people that scattered in various government institution. The most number of civil servants are in Regional Education Office of Barito Utara Regency who are teachers and school officers, it is 1,897 people or about 48.8% from total number of civil servants in Barito Utara Regency.

2 Jumlah Pegawai Negeri Sipil Daerah Menurut Tingkat Kepangkatan dan Jenis Kelamin, 2018

Gambar

Picture

Number of Regency Civil Servants by Hierarchy and Sex, 2018



Sumber: Badan Kepegawaian dan Pengembangan Sumber Daya Manusia Kab. Barito Utara

Source : Regional Civil Service and Human Resource Development Agency of Barito Utara Regency

2.1 WILAYAH ADMINISTRATIF/*ADMINISTRATIVE AREA*

Tabel 2.1.1 Jumlah Desa¹ Menurut Kecamatan di Kabupaten Barito Utara, 2018
Table Number of Villages¹ by Sub District in Barito Utara Regency, 2018

| Kecamatan <i>Sub District</i> | 2014 | 2015 | 2016 | 2017 | 2018 |
|----------------------------------|------------|------------|------------|------------|------------|
| (1) | (2) | (3) | (4) | (5) | (6) |
| Montallat | 10 | 10 | 10 | 10 | 10 |
| Gunung Timang | 16 | 16 | 16 | 16 | 16 |
| Gunung Purei | 11 | 11 | 11 | 11 | 11 |
| Teweh Timur | 12 | 12 | 12 | 12 | 12 |
| Teweh Tengah | 10 | 10 | 10 | 10 | 10 |
| Teweh Baru | 10 | 10 | 10 | 10 | 10 |
| Teweh Selatan | 10 | 10 | 10 | 10 | 10 |
| Lahei | 13 | 13 | 13 | 13 | 13 |
| Lahei Barat | 11 | 11 | 11 | 11 | 11 |
| Barito Utara | 103 | 103 | 103 | 103 | 103 |

Catatan/Note: ¹ Termasuk kelurahan dan Unit Permukiman Transmigrasi (UPT)/*Include Transmigration Settlement Unit*

Sumber/Source: Peraturan Kepala Badan Pusat Statistik Nomor 29 Tahun 2018 Tanggal 15 Januari 2018 tentang Perubahan Atas Peraturan Kepala Badan Pusat Statistik Nomor 55 Tahun 2017 tentang Kode dan Nama Wilayah Kerja Statistik Tahun 2017/*Chief Statistician Regulation Number 29/2018, January 15 2018, as a revision of Chief Statistician Regulation Number 55 of 2017 on Code and Name of Regional Level of Data Collection*

Tabel 2.1.2 Jumlah Rukun Tetangga (RT) dan Rukun Warga (RW) Menurut Kecamatan di Kabupaten Barito Utara, 2018
Number of Sub Neighbourhood Association and Neighbourhood Association by Sub District in Barito Utara Regency, 2018

| Kecamatan Sub District | Rukun Tetangga (RT) Sub Neighbourhood Association | Rukun Warga (RW) Neighbourhood Association |
|---|--|---|
| (1) | (2) | (3) |
| Montallat | 42 | - |
| Gunung Timang | 76 | 21 |
| Gunung Purei | 31 | 13 |
| Teweh Timur | 61 | 6 |
| Teweh Tengah | 148 | 19 |
| Teweh Baru | 76 | 2 |
| Teweh Selatan | 97 | 19 |
| Lahei | 50 | - |
| Lahei Barat | 43 | - |
| Barito Utara | 624 | 80 |

Sumber : Desa/Kelurahan
 Source : Village/Ward

Tabel 2.1.3 Jumlah Desa¹ Menurut Kecamatan dan Kategori Desa di Kabupaten Barito Utara, 2018
Number of Village¹ by Subdistrict and Villages Category in Barito Utara Regency, 2018

| Kecamatan <i>Subdistrict</i> | Kategori Desa/ <i>Villages Category</i> | | | Jumlah <i>Total</i> |
|---------------------------------|---|------------------------------------|--------------------------------------|------------------------|
| | Swadaya <i>Innate Energy</i> | Swakarya <i>Self-Developing</i> | Swasembada <i>Self-Supporting</i> | |
| (2) | (3) | (4) | (5) | (6) |
| Montallat | 5 | 1 | 0 | 6 |
| Gunung Timang | 13 | 2 | 1 | 16 |
| Gunung Purei | 10 | 1 | 0 | 11 |
| Teweh Timur | 12 | 0 | 0 | 12 |
| Teweh Tengah | 5 | 3 | 0 | 8 |
| Teweh Baru | 8 | 0 | 0 | 8 |
| Teweh Selatan | 4 | 6 | 0 | 10 |
| Lahei | 11 | 0 | 0 | 11 |
| Lahei Barat | 11 | 0 | 0 | 11 |
| Barito Utara | 79 | 13 | 1 | 93 |

Catatan/Note: ¹ Tidak termasuk kelurahan dan Unit Permukiman Transmigrasi (UPT)/Not include Transmigration Settlement Unit

Sumber : Dinas Sosial, Pemberdayaan Masyarakat dan Desa Kabupaten Barito Utara

Source : Regional Office of Social Affair, Village and People Empowerment of Barito Utara Regency

GOVERNMENT

Tabel 2.1.4 Jumlah Fasilitas dan Aparat Pemerintah Desa¹ Menurut Kecamatan, 2018

Number of Government Facilities and Government Officer by Sub District, 2018

| Kecamatan | Kantor Desa ¹ | Balai Desa Village/ Urbans Hall | Sekretaris Desa/Kelurahan Village/Urbans Secretary | Kaur/Kasi Pemerintahan Government | Kaur/Kasi Pembangunan Development |
|---------------------|----------------------------|--|---|---|---|
| <i>Sub District</i> | <i>Village¹</i> | | | | |
| (1) | (2) | (3) | (4) | (5) | (6) |
| Montallat | 9 | 6 | 10 | 6 | 6 |
| Gunung Timang | 16 | 16 | 16 | 16 | 16 |
| Gunung Purei | 11 | 11 | 11 | 11 | 11 |
| Teweh Timur | 12 | 12 | 12 | 12 | 12 |
| Teweh Tengah | 10 | 8 | 10 | 8 | 8 |
| Teweh Baru | 10 | 8 | 10 | 8 | 8 |
| Teweh Selatan | 10 | 10 | 9 | 10 | 10 |
| Lahei | 13 | 11 | 13 | 11 | 11 |
| Lahei Barat | 11 | 11 | 11 | 12 | 12 |
| Jumlah/Total | 102 | 93 | 102 | 94 | 94 |

Lanjutan Tabel : 2.1.4

Continued Table

| Kecamatan | Kaur/ Kasi Kesra | Kaur/Kasi Keuangan | Kaur/Kasi Umum | BPD | Anggota BPD | Demang Kepala Adat | Kepala Dusun |
|---------------------|------------------------|-----------------------|-------------------|------------|------------------|--------------------------|----------------------------|
| Sub District | Social | Financial | General | BPD | Member of BPD | Male Village Elder | Neighbo- urhood Head |
| (1) | (7) | (8) | (9) | (10) | (11) | (12) | (13) |
| Montallat | 6 | 6 | 6 | 6 | 28 | 1 | 0 |
| Gunung Timang | 16 | 16 | 16 | 16 | 92 | 1 | 6 |
| Gunung Purei | 11 | 11 | 11 | 11 | 55 | 1 | 0 |
| Teweh Timur | 12 | 12 | 12 | 12 | 62 | 1 | 0 |
| Teweh Tengah | 8 | 8 | 8 | 8 | 60 | 1 | 8 |
| Teweh Baru | 8 | 8 | 8 | 8 | 60 | 1 | 1 |
| Teweh Selatan | 10 | 10 | 10 | 16 | 76 | 1 | 1 |
| Lahei | 11 | 11 | 11 | 11 | 71 | 1 | 0 |
| Lahei Barat | 12 | 12 | 12 | 12 | 73 | 1 | 0 |
| Jumlah/Total | 94 | 94 | 94 | 100 | 577 | 9 | 16 |

Catatan/Note: ¹ Termasuk kelurahan dan Unit Permukiman Transmigrasi (UPT)/Include Transmigration Settlement Unit

Sumber : Dinas Sosial, Pemberdayaan Masyarakat dan Desa Kabupaten Barito Utara

Source : Regional Office of Social Affair, Village and People Empowerment of Barito Utara Regency

2.2 PEMILIHAN UMUM/GENERAL ELECTION

Tabel 2.2.1 Jumlah Anggota Dewan Perwakilan Rakyat Daerah Menurut Partai Politik dan Jenis Kelamin di Kabupaten Barito Utara, 2018

Table

Number of Member of The Regional House of Representatives by Political Parties and Sex in Barito Utara Regency, 2018

| No. | PARTAI POLITIK <i>Political Parties</i> | Jenis Kelamin/Sex | | |
|-----|--|--------------------------|----------------------------|------------------------|
| | | Laki-Laki <i>Male</i> | Perempuan <i>Female</i> | Jumlah <i>Total</i> |
| (1) | (2) | (3) | (4) | (5) |
| 1 | PDI PERJUANGAN | 5 | 1 | 6 |
| 2 | DEMOKRAT | 2 | 2 | 4 |
| 3 | PAN | 3 | - | 3 |
| 4 | GERINDRA | 2 | - | 2 |
| 5 | HANURA | 1 | 1 | 2 |
| 6 | PKB | 1 | 1 | 2 |
| 7 | PKS | - | 1 | 1 |
| 8 | PPP | 1 | 2 | 3 |
| 9 | NASDEM | 1 | - | 1 |
| 10 | GOLKAR | 1 | - | 1 |

Sumber : Sekretariat DPRD Kabupaten Barito Utara

Source : *Regional House of Representatives Secretariat of Barito Utara Regency*

Tabel 2.2.2 Jumlah Suara Menurut Organisasi Sosial Politik dan Hasil Pemilu Tahun 2014 untuk Anggota DPRD Kabupaten Barito Utara

Table

Number of Election by Socio-Politic Organization from 2014 General Election for Barito Utara Regency Parliament Member

| No. | PARTAI POLITIK <i>Political Parties</i> | DPR | DPRD I | DPRD II | PEROLEHAN KURSI DPRD II |
|--|--|--|--|--|-------------------------------|
| | | Perolehan suara <i>Poll gained</i> | Perolehan suara <i>Poll gained</i> | Perolehan suara <i>Poll gained</i> | |
| (1) | (2) | (3) | (4) | (5) | (6) |
| 1 | Partai NasDem | 3 615 | 6 703 | 2 291 | 1 |
| 2 | Partai Kebangkitan Bangsa | 4 090 | 5 030 | 1 302 | 2 |
| 3 | Partai Keadilan Sejahtera | 336 | 2 601 | 706 | 1 |
| 4 | PDI Perjuangan | 19 942 | 12 209 | 4 777 | 6 |
| 5 | Partai Golongan Karya | 4 869 | 6 289 | 2 144 | 1 |
| 6 | Partai Gerindra | 6 840 | 9 677 | 5 086 | 2 |
| 7 | Partai Demokrat | 5 689 | 7 926 | 4 087 | 4 |
| 8 | Partai Amanat Nasional | 8 623 | 6 211 | 1 091 | 3 |
| 9 | Partai Persatuan | 4 812 | 4 139 | 2 808 | 3 |
| 10 | Pembangunan | 2 161 | 2 676 | 1 942 | 2 |
| 11 | Partai Hati Nurani Rakyat | 1 226 | 1 977 | 213 | - |
| 12 | Partai Bulan Bintang | 460 | 1 408 | 577 | - |
| | Partai Keadilan dan Persatuan Indonesia | | | | |
| | | 62 666 | 66 850 | 129 516 | |
| Jumlah Suara Sah/Valid Poll | | 235 461 | | | |
| Jumlah Suara Tidak Sah/Invalid Poll | | 27 600 | | | |
| Total Suara/Total Poll | | 263 061 | | | |

Sumber : Komisi Pemilihan Umum Daerah Kabupaten Barito Utara

Source : *Regional General Election Commission of Barito Utara Regency*

Tabel 2.2.3 Jumlah Anggota DPRD Tingkat II Kabupaten Barito Utara, 2018

Table

Number of Member of Regional House of Representatives of Barito Utara Regency, 2018

| T A H U N <i>Year</i> | Yang dipilih <i>Selected</i> | Yang diangkat <i>Appointed</i> | Jumlah Anggota <i>Total Member</i> |
|---------------------------------|--|--|--|
| (1) | (2) | (3) | (4) |
| 2000 | 22 | 3 | 25 |
| 2001 | 22 | 3 | 25 |
| 2002 | 22 | 3 | 25 |
| 2003 | 22 | 3 | 25 |
| 2004 | 25 | - | 25 |
| 2005 | 25 | - | 25 |
| 2006 | 25 | - | 25 |
| 2007 | 25 | - | 25 |
| 2008 | 25 | - | 25 |
| 2009 | 25 | - | 25 |
| 2010 | 25 | - | 25 |
| 2011 | 25 | - | 25 |
| 2012 | 25 | - | 25 |
| 2013 | 25 | - | 25 |
| 2014 | 281 | 25 | 25 |
| 2015 | 25 | 25 | 25 |
| 2016 | 25 | - | 25 |
| 2017 | 25 | - | 25 |
| 2018 | 25 | - | 25 |

Sumber : Sekretariat DPRD Kabupaten Barito Utara

Source : *Regional House of Representatives Secretariat of Barito Utara Regency*

Tabel 2.2.4 Jumlah Pemilih/Suara Hasil Pemilihan Umum Tahun 1997, 1999, 2004, 2009, dan 2014
Table Number of Poll from 1997, 1999, 2004, 2009 and 2014 General Election

| URAIAN | 1997 | 1999 | 2004 | 2009 | 2014 |
|--|---------|---------|--------|--------|---------|
| (1) | (2) | (3) | (4) | (5) | (6) |
| 1. Jumlah Pemilih yang terdaftar | 112 865 | 100 050 | 72 469 | 88 809 | 109 600 |
| 2. Jumlah suara yang sah untuk | | | | | |
| 2.1. DPR Pusat | 110 560 | 71 662 | 56 325 | 48 196 | 78 487 |
| 2.2. DPRD I | | 71 170 | 41 837 | 54 227 | 78 487 |
| 2.3. DPRD II | 110 493 | 70 850 | 39 682 | 58 545 | 78 487 |
| 3. Surat-surat terpakai dan berisi suara tidak sah untuk : | | | | | listrik |
| - DPR Pusat | 840 | 5 084 | 2 771 | 15 918 | 12 844 |
| - DPRD I | 874 | 4 944 | 2 539 | 9 887 | 11 641 |
| - DPRD II | 872 | 5 096 | 2 484 | 4 152 | 3 115 |

Sumber : Komisi Pemilihan Umum Daerah Kabupaten Barito Utara

Source : *Regional General Election Commission of Barito Utara Regency*

Tabel 2.2.5 Jumlah Anggota DPRD Tingkat II Kabupaten Barito Utara menurut Jenis Kelamin, 2018

Table

Number of Member of Regional House of Representatives of Barito Utara Regency, 2018

| Tahun/Year | Anggota DPRD Member of Regional House of Representatives | | |
|-------------|--|----------------------|--------------|
| | Laki- laki/Male | Perempuan/ Female | Jumlah/Total |
| (1) | (2) | (3) | (4) |
| 2010 | 19 | 6 | 25 |
| 2011 | 19 | 6 | 25 |
| 2012 | 19 | 6 | 25 |
| 2013 | 19 | 6 | 25 |
| 2014 | 17 | 8 | 25 |
| 2015 | 16 | 9 | 25 |
| 2016 | 16 | 9 | 25 |
| 2017 | 16 | 9 | 25 |
| 2018 | 17 | 8 | 25 |

Sumber : Sekretariat DPRD Kabupaten Barito Utara

Source : Regional House of Representatives Secretariat of Barito Utara Regency

Tabel 2.2.6 Jumlah Anggota DPRD Tingkat II Kabupaten Barito Utara Menurut Tingkat Pendidikan, 2018
Number of Member of Regional House of Representatives of Barito Utara Regency by Educational Level, 2018

| Tahun/Year | Tingkat Pendidikan/Educational Level | | | | | | Jumlah Total |
|-------------|--------------------------------------|----------|----------|-----------|----------|----------|--------------|
| | SLTA | DI/DII | D III | S1 | S2 | S3 | |
| (1) | (2) | (3) | (4) | (5) | (6) | (7) | (8) |
| 2010 | 4 | - | - | 17 | 4 | - | 25 |
| 2011 | 8 | - | - | 13 | 4 | - | 25 |
| 2012 | 1 | - | - | 16 | 3 | 5 | 25 |
| 2013 | 1 | - | - | 16 | 7 | 1 | 25 |
| 2014 | 10 | - | 1 | 10 | 3 | 1 | 25 |
| 2015 | 6 | - | 1 | 12 | 5 | 1 | 25 |
| 2016 | 6 | - | 1 | 14 | 3 | 1 | 25 |
| 2017 | 5 | - | 1 | 15 | 3 | 1 | 25 |
| 2018 | 1 | - | 1 | 18 | 4 | 1 | 25 |

Sumber : Sekretariat DPRD Kabupaten Barito Utara

Source : Regional House of Representatives Secretariat of Barito Utara Regency

2.3 SUMBER DAYA MANUSIA/HUMAN RESOURCES

Tabel 2.3.1 Jumlah Pegawai Negeri Sipil Daerah Menurut Jabatan dan Jenis Kelamin di Kabupaten Barito Utara, 2017 dan 2018
Number of Regency Civil Servants by Occupation and Sex in Barito Utara Regency, 2017 and 2018

| Jabatan <i>Occupation</i> | 2017 | | Jumlah <i>Total</i> |
|---|--------------------------|----------------------------|------------------------|
| | Laki-Laki <i>Male</i> | Perempuan <i>Female</i> | |
| (1) | (2) | (7) | (8) |
| Fungsional Tertentu <i>Specific Functional</i> | 893 | 1 373 | 2 266 |
| Fungsional Umum/Staf <i>General Functional</i> | 603 | 407 | 1 010 |
| Struktural/ <i>Structural</i> | | | |
| Eselon V/ <i>5th Echelon</i> | - | - | - |
| Eselon IV/ <i>4th Echelon</i> | 385 | 157 | 542 |
| Eselon III/ <i>3rd Echelon</i> | 118 | 27 | 145 |
| Eselon II/ <i>2nd Echelon</i> | 28 | 3 | 31 |
| Eselon I/ <i>1st Echelon</i> | - | - | - |
| Jumlah/Total | 2 027 | 1 967 | 3 994 |

Lanjutan Tabel : 2.3.1*Continued Table*

| Jabatan Occupation | 2018 | | |
|---|---------------------------|-----------------------------|-------------------------|
| | Laki-Laki Male | Perempuan Female | Jumlah Total |
| (1) | (2) | (7) | (8) |
| Fungsional Tertentu <i>Specific Functional</i> | 875 | 1 355 | 2 230 |
| Fungsional Umum/Staf <i>General Functional</i> | 584 | 394 | 978 |
| Struktural/ <i>Structural</i> | | | |
| Eselon V/ <i>5th Echelon</i> | - | - | - |
| Eselon IV/ <i>4th Echelon</i> | 367 | 152 | 519 |
| Eselon III/ <i>3rd Echelon</i> | 109 | 26 | 135 |
| Eselon II/ <i>2nd Echelon</i> | 24 | 3 | 27 |
| Eselon I/ <i>1st Echelon</i> | - | - | - |
| Jumlah/Total | 1 959 | 1 930 | 3 889 |

Sumber: Badan Kepegawaian dan Pengembangan Sumber Daya Manusia Kab. Barito Utara

Source : *Regional Civil Service and Human Resource Development Agency of Barito Utara Regency*

Tabel 2.3.2 Jumlah Pegawai Negeri Sipil Daerah Menurut Tingkat Pendidikan dan Jenis Kelamin di Kabupaten Barito Utara, 2017 dan 2018

Number of Regency Civil Servants by Educational Level and Sex in Barito Utara Regency, 2017 and 2018

| Tingkat Pendidikan <i>Educational Level</i> | 2017 | | |
|--|--------------------------|----------------------------|------------------------|
| | Laki-Laki <i>Male</i> | Perempuan <i>Female</i> | Jumlah <i>Total</i> |
| (1) | (2) | (7) | (8) |
| Sampai dengan SD <i>Up to Primary School</i> | 50 | 7 | 57 |
| SLTP/Sederajat <i>General/Vocational Junior High School</i> | 65 | 12 | 77 |
| SMA/SMK/MA/Sederajat <i>General/Vocational Senior High School</i> | 623 | 453 | 1 076 |
| Diploma I, II/Akta I, II <i>Diploma I, II/Akta I, II</i> | 155 | 208 | 363 |
| Diploma III/Akta III/Sarjana Muda <i>Diploma III/Akta III</i> | 157 | 331 | 488 |
| Diploma IV <i>Diploma IV</i> | 34 | 19 | 53 |
| S-1 <i>Bachelor</i> | 860 | 905 | 1 765 |
| S-2 <i>Magister</i> | 82 | 32 | 114 |
| S-3 <i>Doctoral/Phd</i> | 1 | - | 1 |
| Jumlah/Total | 2 027 | 1 967 | 3 994 |

Lanjutan Tabel : 2.3.2*Continued Table*

| Tingkat Pendidikan <i>Educational Level</i> | 2018 | | |
|--|---------------------------------|-----------------------------------|-------------------------------|
| | Laki-Laki <i>Male</i> | Perempuan <i>Female</i> | Jumlah <i>Total</i> |
| (1) | (2) | (7) | (8) |
| Sampai dengan SD <i>Up to Primary School</i> | 41 | 4 | 45 |
| SLTP/Sederajat <i>General/Vocational Junior High School</i> | 62 | 12 | 74 |
| SMA/SMK/MA/Sederajat <i>General/Vocational Senior High School</i> | 592 | 432 | 1024 |
| Diploma I, II/Akta I, II <i>Diploma I, II/Akta I, II</i> | 148 | 194 | 342 |
| Diploma III/Akta III/Sarjana Muda <i>Diploma III/Akta III</i> | 157 | 330 | 487 |
| Diploma IV <i>Diploma IV</i> | 34 | 19 | 53 |
| S-1 <i>Bachelor</i> | 845 | 907 | 1752 |
| S-2 <i>Magister</i> | 79 | 32 | 111 |
| S-3 <i>Doctoral/Phd</i> | 1 | 0 | 1 |
| Jumlah/Total | 1 959 | 1 930 | 3 889 |

Sumber: Badan Kepegawaian dan Pengembangan Sumber Daya Manusia Kab. Barito Utara

Source : *Regional Civil Service and Human Resource Development Agency of Barito Utara Regency*

Tabel 2.3.3 Jumlah Pegawai Negeri Sipil Daerah Menurut Tingkat Kepangkatan dan Jenis Kelamin di Kabupaten Barito Utara, 2017 dan 2018

Number of Regency Civil Servants by Hierarchy and Sex in Barito Utara Regency, 2017 and 2018

| Pangkat/Golongan/Ruang <i>Hierarchy</i> | 2017 | | |
|--|--------------------------|----------------------------|------------------------|
| | Laki-Laki <i>Male</i> | Perempuan <i>Female</i> | Jumlah <i>Total</i> |
| (1) | (2) | (7) | (8) |
| I/A (Juru Muda) | - | - | - |
| I/B (Juru Muda Tingkat I) | 13 | - | 13 |
| I/C (Juru) | 16 | 4 | 20 |
| I/D (Juru Tingkat I) | 20 | 3 | 23 |
| Golongan I/Range I | 49 | 7 | 56 |
| II/A (Pengatur Muda) | 73 | 25 | 98 |
| II/B (Pengatur Muda Tingkat I) | 93 | 41 | 134 |
| II/C (Pengatur) | 207 | 159 | 366 |
| II/D (Pengatur Tingkat I) | 64 | 150 | 214 |
| Golongan II/Range II | 437 | 375 | 812 |
| III/A (Penata Muda) | 238 | 356 | 594 |
| III/B (Penata Muda Tingkat I) | 297 | 367 | 664 |
| III/C (Penata) | 253 | 241 | 494 |
| III/D (Penata Tingkat I) | 324 | 239 | 563 |
| Golongan III/Range III | 1 112 | 1 203 | 2 315 |
| IV/A (Pembina) | 375 | 370 | 745 |
| IV/B (Pembina Muda Tingkat I) | 31 | 10 | 41 |
| IV/C (Pembina Utama Muda) | 21 | 2 | 23 |
| IV/D (Pembina Utama Madya) | 2 | - | 2 |
| IV/E (Pembina Utama) | - | - | - |
| Golongan IV/Range IV | 429 | 382 | 811 |
| Jumlah/Total | 2 027 | 1 967 | 3 994 |

Lanjutan Tabel : 2.3.3

Continued Table

| Pangkat/Golongan/Ruang <i>Hierarchy</i> | 2018 | | |
|--|--------------------------|----------------------------|------------------------|
| | Laki-Laki <i>Male</i> | Perempuan <i>Female</i> | Jumlah <i>Total</i> |
| (1) | (2) | (7) | (8) |
| I/A (Juru Muda) | - | - | - |
| I/B (Juru Muda Tingkat I) | 8 | - | 8 |
| I/C (Juru) | 12 | 1 | 13 |
| I/D (Juru Tingkat I) | 16 | 4 | 20 |
| Golongan I/Range I | 36 | 5 | 41 |
| II/A (Pengatur Muda) | 62 | 12 | 74 |
| II/B (Pengatur Muda Tingkat I) | 63 | 29 | 92 |
| II/C (Pengatur) | 160 | 110 | 270 |
| II/D (Pengatur Tingkat I) | 105 | 139 | 244 |
| Golongan II/Range II | 390 | 290 | 680 |
| III/A (Penata Muda) | 208 | 335 | 543 |
| III/B (Penata Muda Tingkat I) | 262 | 355 | 617 |
| III/C (Penata) | 263 | 286 | 549 |
| III/D (Penata Tingkat I) | 368 | 260 | 628 |
| Golongan III/Range III | 1 101 | 1 236 | 2 337 |
| IV/A (Pembina) | 321 | 325 | 646 |
| IV/B (Pembina Muda Tingkat I) | 89 | 72 | 161 |
| IV/C (Pembina Utama Muda) | 21 | 2 | 23 |
| IV/D (Pembina Utama Madya) | 1 | - | 1 |
| IV/E (Pembina Utama) | - | - | - |
| Golongan IV/Range IV | 432 | 399 | 831 |
| Jumlah/Total | 1 959 | 1 930 | 3 889 |

Sumber: Badan Kepegawaian dan Pengembangan Sumber Daya Manusia Kab. Barito Utara

Source : Regional Civil Service and Human Resource Development Agency of Barito Utara Regency

Tabel 2.3.4 Jumlah Pegawai Negeri Sipil Daerah Menurut Dinas/Instansi Pemerintah dan Jenis Kelamin di Kabupaten Barito Utara, 2018

Number of Regency Civil Servants by Office/Institution and Sex in Barito Utara Regency, 2018

| Instansi/ <i>Institution</i> | Jenis Kelamin/ <i>Sex</i> | | |
|--|---------------------------|----------------------------|------------------------|
| | Laki-Laki <i>Male</i> | Perempuan <i>Female</i> | Jumlah <i>Total</i> |
| (1) | (2) | (7) | (8) |
| 1. Sekretariat Daerah | 72 | 42 | 114 |
| 2. Sekretariat DPRD | 14 | 10 | 24 |
| 3. Inspektorat | 16 | 9 | 25 |
| 4. Dinas Pendidikan | 828 | 1 069 | 1 897 |
| 5. Dinas Kesehatan | 188 | 324 | 512 |
| 6. Dinas Pekerjaan Umum | 89 | 27 | 116 |
| 7. Dinas Perumahan Rakyat, Kawasan Permukiman dan Pertanahan | 18 | 11 | 29 |
| 8. Dinas Sosial, Pemberdayaan Masyarakat dan Desa | 26 | 17 | 43 |
| 9. Dinas Tenaga Kerja, Transmigrasi, Koperasi, Usaha Kecil dan Menengah | 24 | 17 | 41 |
| 10. Dinas Pengendalian Penduduk, Keluarga Berencana dan Pemberdayaan Perempuan dan Perlindungan Anak | 23 | 20 | 43 |
| 11. Dinas Ketahanan Pangan dan Perikanan | 34 | 32 | 66 |
| 12. Dinas Lingkungan Hidup | 19 | 16 | 35 |
| 13. Dinas Kependudukan dan Pencatatan Sipil | 18 | 10 | 28 |
| 14. Dinas Perhubungan | 37 | 8 | 45 |
| 15. Dinas Komunikasi, Informatika dan Persandian | 17 | 5 | 22 |
| 16. Dinas Penanaman Modal Dan Pelayanan Terpadu Satu Pintu | 17 | 9 | 26 |
| 17. Dinas Kebudayaan, Pariwisata, Pemuda dan Olah Raga | 19 | 12 | 31 |
| 18. Dinas Kearsipan dan Perpustakaan | 7 | 15 | 22 |
| 19. Dinas Pertanian | 92 | 48 | 140 |
| 20. Dinas Perindustrian dan Perdagangan | 19 | 13 | 32 |

Lanjutan Tabel : 2.3.4*Continued Table*

| Instansi/ <i>Institution</i> | Jenis Kelamin/ <i>Sex</i> | | |
|---|---------------------------|----------------------------|------------------------|
| | Laki-Laki <i>Male</i> | Perempuan <i>Female</i> | Jumlah <i>Total</i> |
| (1) | (2) | (3) | (4) |
| 21. Satuan Polisi Pamong Praja dan Pemadam Kebakaran | 37 | 6 | 43 |
| 22. Badan Perencanaan Pembangunan Daerah, Penelitian dan Pengembangan | 21 | 8 | 29 |
| 23. Badan Pengelolaan Pendapatan Daerah | 26 | 21 | 47 |
| 24. Badan Pengelolaan Keuangan dan Aset | 28 | 23 | 51 |
| 25. Badan Kepegawaian dan Pengembangan Sumber Daya Manusia | 19 | 8 | 27 |
| 26. Badan Kesatuan Bangsa dan Politik | 8 | 10 | 18 |
| 27. Badan Penanggulangan Bencana Daerah | 10 | - | 10 |
| 28. Sekretariat KPU | 5 | 3 | 8 |
| 29. Rumah Sakit Umum Daerah | 54 | 100 | 154 |
| 30. Kecamatan Teweh Tengah | 12 | 8 | 20 |
| 31. Kecamatan Lahei | 15 | 1 | 16 |
| 32. Kecamatan Gunung Timang | 18 | 2 | 20 |
| 33. Kecamatan Montallat | 17 | 1 | 18 |
| 34. Kecamatan Teweh Timur | 14 | 1 | 15 |
| 35. Kecamatan Gunung Purei | 17 | 2 | 19 |
| 36. Kecamatan Teweh Baru | 15 | - | 15 |
| 37. Kecamatan Teweh Selatan | 12 | 1 | 13 |
| 38. Kecamatan Lahei Barat | 16 | 1 | 17 |
| 39. Kelurahan Melayu | 4 | 5 | 9 |
| 40. Kelurahan Lanjas | 3 | 4 | 7 |
| 41. Kelurahan Jambu | 4 | 1 | 5 |
| 42. Kelurahan Jingah | 6 | 1 | 7 |
| 43. Kelurahan Lahei I | 3 | 2 | 5 |
| 44. Kelurahan Lahei II | 5 | 1 | 6 |
| 45. Kelurahan Montallat I | 3 | 1 | 4 |
| 46. Kelurahan Montallat II | 4 | 1 | 5 |
| 47. Kelurahan Tumpang Laung I | 2 | 3 | 5 |
| 48. Kelurahan Tumpang Laung II | 4 | 1 | 5 |
| Jumlah/Total | 1 959 | 1 930 | 3 889 |
| 2017 | 2 027 | 1 967 | 3 994 |
| 2016 | 2 360 | 2 283 | 4 643 |

Sumber: Badan Kepegawaian dan Pengembangan Sumber Daya Manusia Kab. Barito Utara

Source : *Regional Civil Service and Human Resource Development Agency of Barito Utara Regency*

Tabel 2.3.5 Jumlah Pegawai Negeri Sipil Daerah Menurut Dinas/Instansi Pemerintah dan Golongan di Kabupaten Barito Utara, 2018
Number of Regency Civil Servants by Office/Institution and Class in Barito Utara Regency, 2018

| Instansi/ <i>Institution</i> | Golongan/ <i>Rank</i> | | | | Jumlah <i>Total</i> |
|---|-------------------------|---------------------------|---------------------------|---------------------------|------------------------|
| | I <i>First Group</i> | II <i>Second Group</i> | III <i>Third Group</i> | IV <i>Fourth Group</i> | |
| (1) | (2) | (3) | (4) | (5) | (6) |
| 1. Sekretariat Daerah | 1 | 36 | 61 | 16 | 114 |
| 2. Sekretariat DPRD | 4 | 7 | 8 | 5 | 24 |
| 3. Inspektorat | 1 | 4 | 12 | 8 | 25 |
| 4. Dinas Pendidikan | 5 | 147 | 1 080 | 665 | 1 897 |
| 5. Dinas Kesehatan | - | 144 | 361 | 7 | 512 |
| 6. Dinas Pekerjaan Umum | 2 | 43 | 67 | 4 | 116 |
| 7. Dinas Perumahan Rakyat, Kawasan Permukiman dan Pertanahan | - | 6 | 21 | 2 | 29 |
| 8. Dinas Sosial, Pemberdayaan Masyarakat dan Desa | - | 12 | 23 | 8 | 43 |
| 9. Dinas Tenaga Kerja, Transmigrasi, Koperasi, Usaha Kecil dan Menengah | - | 8 | 27 | 6 | 41 |
| 10. Dinas Pengendalian Penduduk, Keluarga Berencana dan Pemberdayaan Perempuan dan Perlindungan Anak | - | 4 | 34 | 5 | 43 |
| 11. Dinas Ketahanan Pangan dan Perikanan | 4 | 23 | 33 | 6 | 66 |
| 12. Dinas Lingkungan Hidup | - | 6 | 24 | 5 | 35 |
| 13. Dinas Kependudukan dan Pencatatan Sipil | - | 2 | 23 | 3 | 28 |
| 14. Dinas Perhubungan | - | 20 | 20 | 5 | 45 |
| 15. Dinas Komunikasi, Informatika dan Persandian | 1 | 5 | 10 | 6 | 22 |
| 16. Dinas Penanaman Modal Dan Pelayanan Terpadu Satu Pintu | - | 4 | 19 | 3 | 26 |
| 17. Dinas Kebudayaan, Pariwisata, Pemuda dan Olah Raga | - | 1 | 22 | 8 | 31 |
| 18. Dinas Kearsipan dan Perpustakaan | - | 3 | 14 | 5 | 22 |
| 19. Dinas Pertanian | 5 | 38 | 81 | 16 | 140 |
| 20. Dinas Perindustrian dan Perdagangan | - | 6 | 20 | 6 | 32 |

Lanjutan Tabel : 2.3.5

Continued Table

| Instansi – Institution | Golongan – Rank | | | | Jumlah Total |
|---|------------------|--------------------|--------------------|--------------------|--------------|
| | I First Group | II Second Group | III Third Group | IV Fourth Group | |
| (1) | (2) | (3) | (4) | (5) | (6) |
| 21. Satuan Polisi Pamong Praja dan Pemadam Kebakaran | 3 | 19 | 17 | 4 | 43 |
| 22. Badan Perencanaan Pembangunan Daerah, Penelitian dan Pengembangan | - | 5 | 20 | 4 | 29 |
| 23. Badan Pengelolaan Pendapatan Daerah | 1 | 11 | 27 | 8 | 47 |
| 24. Badan Pengelolaan Keuangan dan Aset | 1 | 14 | 34 | 2 | 51 |
| 25. Badan Kepegawaian dan Pengembangan Sumber Daya Manusia | - | 6 | 17 | 4 | 27 |
| 26. Badan Kesatuan Bangsa dan Politik | - | 1 | 15 | 2 | 18 |
| 27. Badan Penanggulangan Bencana Daerah | - | 5 | 4 | 1 | 10 |
| 28. Sekretariat KPU | - | 2 | 5 | 1 | 8 |
| 29. Rumah Sakit Umum Daerah | 2 | 36 | 111 | 5 | 154 |
| 30. Kecamatan Teweh Tengah | - | 8 | 10 | 2 | 20 |
| 31. Kecamatan Lahei | 2 | 4 | 9 | 1 | 16 |
| 32. Kecamatan Gunung Timang | - | 10 | 9 | 1 | 20 |
| 33. Kecamatan Montallat | 5 | 5 | 6 | 2 | 18 |
| 34. Kecamatan Teweh Timur | - | 6 | 7 | 2 | 15 |
| 35. Kecamatan Gunung Purei | 3 | 8 | 7 | 1 | 19 |
| 36. Kecamatan Teweh Baru | - | 4 | 11 | - | 15 |
| 37. Kecamatan Teweh Selatan | - | 5 | 7 | 1 | 13 |
| 38. Kecamatan Lahei Barat | 1 | 5 | 10 | 1 | 17 |
| 39. Kelurahan Melayu | - | 3 | 6 | - | 9 |
| 40. Kelurahan Lanjas | - | 1 | 6 | - | 7 |
| 41. Kelurahan Jambu | - | 1 | 4 | - | 5 |
| 42. Kelurahan Jingah | - | 1 | 6 | - | 7 |
| 43. Kelurahan Lahei I | - | - | 5 | - | 5 |
| 44. Kelurahan Lahei II | - | 1 | 5 | - | 6 |
| 45. Kelurahan Montallat I | - | - | 4 | - | 4 |
| 46. Kelurahan Montallat II | - | - | 5 | - | 5 |
| 47. Kelurahan Tumpung Laung I | - | - | 5 | - | 5 |
| 48. Kelurahan Tumpung Laung II | - | - | 5 | - | 5 |
| Jumlah/Total | 41 | 680 | 2 337 | 831 | 3 889 |
| 2017 | 55 | 812 | 2 316 | 811 | 3 994 |
| 2016 | 63 | 1 031 | 2 596 | 953 | 4 643 |

Sumber: Badan Kepegawaian dan Pengembangan Sumber Daya Manusia Kab. Barito Utara
 Source : Regional Civil Service and Human Resource Development Agency of Barito Utara Regency

2.4 KEUANGAN PEMERINTAH/GOVERNMENT FINANCE

Tabel 2.4.1 Anggaran Pendapatan Pemerintah Kabupaten Barito Utara Menurut Jenis Pendapatan (ribu rupiah), 2015–2018

Budget Revenues of Government of Barito Utara Regency by Source of Revenues (thousand rupiahs), 2015–2018

| Jenis Pendapatan Source of Revenues | 2015 | 2016 | 2017 | 2018 |
|--|--------------------|----------------------|----------------------|----------------------|
| (1) | (2) | (3) | (4) | (5) |
| 1. Pendapatan Asli Daerah (PAD)/Original Local Government Revenue | 39 970 930 | 46 401 029 | 79 443 405 | 79 682 170 |
| 1.1 Pajak Daerah/Local Taxes | 6 520 000 | 6 520 000 | 10 300 000 | 11 174 999 |
| 1.2 Retribusi Daerah/Retributions | 5 458 700 | 5 470 603 | 5 288 700 | 10 543 771 |
| 1.3 Hasil Perusahaan Milik Daerah dan Pengelolaan Kekayaan Daerah yang Dipisahkan / Income of Regional Gov. Corporate and Management of Separated Reg. Gov. Wealth | 4 831 224 | 4 831 224 | 7 883 000 | 10 614 597 |
| 1.4 Lain-lain PAD yang Sah/Other Original Local Gov. Revenue | 23 161 006 | 29 579 202 | 55 971 705 | 47 348 803 |
| 2. Pendapatan Transfer /Transfer Revenue | 972 385 539 | 1 185 256 201 | 1 064 693 220 | 1 015 945 624 |
| 2.1 Dana Bagi Hasil Pajak /Tax Sharing Funds | 187 512 938 | 214 601 634 | 39 485 148 | 43 442 200 |

Lanjutan Tabel: 2.4.1

Continued Table

| Jenis Pendapatan Source of Revenues | 2015 | 2016 | 2017 | 2018 |
|--|----------------------|----------------------|----------------------|----------------------|
| (1) | (2) | (3) | (4) | (5) |
| 2.2 Dana Alokasi Umum/ <i>General Allocation Funds</i> | 517 551 314 | 569 672 938 | 559 665 616 | 559 665 616 |
| 2.3 Dana Alokasi Khusus/ <i>Special Allocation Funds</i> | 123 694 680 | 298 462 165 | 194 280 512 | 171 230 664 |
| 2.4 Dana Bagi Hasil Bukan Pajak (Sumber Daya Alam)/ <i>Non Tax Sharing</i> <i>Funds</i> | - | - | 151 546 539 | 98 218 669 |
| 2.5 Dana Penyesuaian/ <i>Balancing Funds</i> | 83 258 940 | 6 043 154 | 7 500 000 | 27 250 000 |
| 2.6 Dana Desa/ <i>Village</i> <i>Funds</i> | 25 996 772 | 58 303 814 | 74 042 909 | 76 315 979 |
| 2.7 Bantuan Keuangan dari Provinsi atau Pemerintah Daerah Lainnya/ <i>financial</i> <i>assistance from province</i> <i>and other local</i> <i>government</i> | 8 750 000 | - | - | 1 650 000 |
| 2.8 Pendapatan Bagi Hasil Pajak/ <i>Tax Sharing</i> <i>Revenue</i> | 25 620 895 | 38 172 496 | 38 172 496 | 38 172 496 |
| 3. Lain-lain Pendapatan yang Sah/ <i>Other Legal</i> <i>Revenue</i> | - | - | - | - |
| Jumlah/Total | 1 012 356 469 | 1 231 657 230 | 1 144 136 625 | 1 095 627 794 |

Sumber : Badan Pengelolaan Keuangan dan Aset Kabupaten Barito Utara

Source : *Regional Revenue Finance and Asset Management of Barito Utara Regency*

GOVERNMENT

Tabel 2.4.2 Realisasi Pendapatan Pemerintah Kabupaten Barito Utara Menurut Jenis Pendapatan (ribu rupiah), 2015–2018

Actual Revenues of Government of Barito Utara Regency by Source of Revenues (thousand rupiahs), 2015–2018

| Jenis Pendapatan <i>Source of Revenues</i> | 2015 | 2016 | 2017 | 2018 |
|--|--------------------|----------------------|--------------------|----------------------|
| (1) | (2) | (3) | (4) | (5) |
| 1. Pendapatan Asli Daerah (PAD)/Original Local Government Revenue | 50 310 290 | 56 816 976 | 90 000 490 | 71 442 664 |
| 1.1 Pajak Daerah/Local Taxes | 6 617 788 | 9 595 705 | 8 550 869 | 12 059 726 |
| 1.2 Retribusi Daerah/Retributions | 4 103 440 | 4 339 172 | 4 208 653 | 7 540 623 |
| 1.3 Hasil Perusahaan Milik Daerah dan Pengelolaan Kekayaan Daerah yang Dipisahkan / <i>Income of Regional Gov. Corporate and Management of Separated Reg. Gov. Wealth</i> | 4 831 224 | 5 689 135 | 7 906 774 | 8 650 608 |
| 1.4 Lain-lain PAD yang Sah/Other Original Local Gov. Revenue | 34 757 838 | 37 192 964 | 69 334 194 | 43 191 687 |
| 2. Pendapatan Transfer /Transfer Revenue | 926 832 865 | 1 136 625 583 | 978 188 837 | 1 031 804 102 |
| 2.1 Dana Bagi Hasil Pajak /Tax Sharing Funds | 38 269 901 | 64 507 841 | 32 632 326 | 41 626 691 |

Lanjutan Tabel: 2.4.2

Continued Table

| Jenis Pendapatan Source of Revenues | 2015 | 2016 | 2017 | 2018 |
|---|--------------------|----------------------|----------------------|----------------------|
| (1) | (2) | (3) | (4) | (5) |
| 2.2 Dana Alokasi Umum/ <i>General Allocation Funds</i> | 517 551 314 | 569 672 938 | 559 665 616 | 559 665 616 |
| 2.3 Dana Alokasi Khusus/ <i>Special Allocation Funds</i> | 123 694 680 | 181 174 426 | 155 995 784 | 162 501 937 |
| 2.4 Dana Bagi Hasil Bukan Pajak (Sumber Daya Alam)/ <i>Non Tax Sharing Funds</i> | 107 754 294 | 167 416 317 | 114 596 080 | 121 298 995 |
| 2.5 Dana Penyesuaian/ <i>Balancing Funds</i> | 83 258 940 | 61 454 617 | 7 500 000 | 27 250 000 |
| 2.6 Dana Desa/ <i>Village Funds</i> | 25 996 772 | 58 142 276 | 74 042 909 | 76 315 979 |
| 2.7 Bantuan Keuangan dari Provinsi atau Pemerintah Daerah Lainnya/ <i>financial assistance from province and other local government</i> | 8 750 000 | - | - | 1 650 000 |
| 2.8 Pendapatan Bagi Hasil Pajak/ <i>Tax Sharing Revenue</i> | 21 556 964 | 34 257 168 | 33 756 122 | 41 494 884 |
| 3. Lain-lain Pendapatan yang Sah/ <i>Other Legal Revenue</i> | 1 010 774 | 26 412 731 | 7 568 740 | 22 590 887 |
| Jumlah/Total | 978 153 929 | 1 219 855 290 | 1 075 758 067 | 1 125 837 633 |

Sumber : Badan Pengelolaan Keuangan dan Aset Kabupaten Barito Utara

Source : *Regional Revenue Finance and Asset Management of Barito Utara Regency*

GOVERNMENT

Tabel 2.4.3 Anggaran Belanja Pemerintah Kabupaten Barito Utara Menurut Jenis Belanja (ribu rupiah), 2015–2018
Budget Expenditures of Government of Barito Utara Regency by Kind of Expenditures (thousand rupiahs), 2015–2018

| Jenis Belanja <i>Kind of Expenditures</i> | 2015 | 2016 | 2017 | 2018 |
|--|--------------------|--------------------|--------------------|--------------------|
| (1) | (2) | (3) | (4) | (5) |
| 1. Belanja Tidak Langsung/ <i>Indirect Expenditure</i> | 588 933 931 | 637 452 677 | 640 564 002 | 701 092 839 |
| 1.1 Belanja Pegawai/ <i>Personnel expenditure</i> | 458 499 572 | 493 428 948 | 470 481 964 | 484 397 584 |
| 1.2 Belanja Bunga/ <i>Repayments</i> | - | - | - | - |
| 1.3 Belanja Subsidi/ <i>Subsidies Expenditure</i> | - | - | - | - |
| 1.4 Belanja Bantuan Sosial/ <i>Social Expenditure</i> | 2 603 214 | 900 000 | 2 035 000 | 2 800 000 |
| 1.5 Belanja Hibah/ <i>Grant</i> | 26 759 010 | 20 447 400 | 37 833 060 | 60 400 437 |
| 1.6 Belanja Bagi Hasil kepada Provinsi/ Kabupaten/ Kota/ <i>Sharing Fund Expenditure to Provincial/ District/ City and Village Government</i> | 1 825 800 | 1 363 520 | 1 575 870 | 3 109 856 |
| 1.7 Belanja Bantuan Keuangan kepada Provinsi/ Kabupaten/ Kota dan Pemerintah Desa/ <i>Financial Assistance Expenditure to Provincial/ District/ City and Village Government</i> | 97 746 335 | 119 812 809 | 128 138 108 | 149 084 962 |
| 1.8 Belanja Tidak Terduga/ <i>Unpredicted Expenditure</i> | 1 500 000 | 1 500 000 | 500 000 | 1 300 000 |

Lanjutan Tabel: 2.4.3*Continued Table*

| Jenis Pendapatan Source of Revenues | 2015 | 2016 | 2017 | 2018 |
|--|----------------------|----------------------|----------------------|----------------------|
| (1) | (2) | (3) | (4) | (5) |
| 2. Belanja Langsung/ Direct Expenditure | 657 597 281 | 640 766 793 | 676 062 862 | 636 201 633 |
| 2.1 Belanja Pegawai/ Personnel expenditure | 37 080 473 | 40 427 228 | 49 098 120 | 73 763 266 |
| 2.2 Belanja Barang dan Jasa/Goods and Services | 215 344 119 | 229 727 642 | 202 375 963 | 257 191 460 |
| 2.3 Belanja Modal/ Capital expenditure | 405 172 689 | 370 611 923 | 424 588 779 | 305 246 907 |
| Jumlah/Total | 1 246 531 212 | 1 278 219 470 | 1 316 626 864 | 1 337 294 472 |

Sumber : Badan Pengelolaan Keuangan dan Aset Kabupaten Barito Utara

Source : *Regional Revenue Finance and Asset Management of Barito Utara Regency*

GOVERNMENT

Tabel 2.4.4 Realisasi Belanja Pemerintah Kabupaten Barito Utara Menurut Jenis Belanja (ribu rupiah), 2015–2018
Actual Expenditures of Government of Barito Utara Regency by Kind of Expenditures (thousand rupiahs), 2015–2018

| Jenis Belanja Kind of Expenditures | 2015 | 2016 | 2017 | 2018 |
|--|--------------------|--------------------|--------------------|--------------------|
| (1) | (2) | (3) | (4) | (5) |
| 1. Belanja Tidak Langsung/ Indirect Expenditure | 498 703 318 | 544 619 451 | 530 198 570 | 626 343 380 |
| 1.1 Belanja Pegawai/ <i>Personnel expenditure</i> | 379 593 249 | 403 908 154 | 364 037 909 | 417 726 098 |
| 1.2 Belanja Bunga/ <i>Repayments</i> | - | - | - | - |
| 1.3 Belanja Subsidi/ <i>Subsidies Expenditure</i> | - | - | - | - |
| 1.4 Belanja Bantuan Sosial/ <i>Social Expenditure</i> | 502 883 | 360 628 | 1 487 840 | 1 222 035 |
| 1.5 Belanja Hibah/ <i>Grant</i> | 22 479 010 | 19 737 400 | 35 648 450 | 56 044 513 |
| 1.6 Belanja Bagi Hasil kepada Provinsi/ Kabupaten/ Kota/ <i>Sharing Fund Expenditure to Provincial/ District/ City and Village Government</i> | 1 825 800 | 1 363 520 | 1 314 825 | 2 915 710 |
| 1.7 Belanja Bantuan Keuangan kepada Provinsi/ Kabupaten/ Kota dan Pemerintah Desa/ <i>Financial Assistance Expenditure to Provincial/ District/ City and Village Government</i> | 94 131 725 | 119 162 099 | 127 345 546 | 148 318 923 |
| 1.8 Belanja Tidak Terduga/ <i>Unpredicted Expenditure</i> | 170 650 | 87 650 | 364 000 | 116 100 |

Lanjutan Tabel: 2.4.4

Continued Table

| Jenis Pendapatan Source of Revenues | 2015 | 2016 | 2017 | 2018 |
|--|----------------------|--------------------|----------------------|----------------------|
| (1) | (2) | (3) | (4) | (5) |
| 2. Belanja Langsung/ Direct Expenditure | 572 098 527 | 577 816 432 | 622 658 639 | 585 826 521 |
| 2.1 Belanja Pegawai/ Personnel expenditure | 32 526 299 | 36 829 741 | 43 034 771 | 68 449 549 |
| 2.2 Belanja Barang dan Jasa/Goods and Services | 183 970 860 | 230 448 232 | 199 810 868 | 232 118 122 |
| 2.3 Belanja Modal/ Capital expenditure | 355 601 368 | 310 538 459 | 379 813 000 | 285 258 849 |
| Jumlah/Total | 1 070 801 845 | 122 435 883 | 1 152 857 210 | 1 212 169 901 |

Sumber : Badan Pengelolaan Keuangan dan Aset Kabupaten Barito Utara

Source : Regional Revenue Finance and Asset Management of Barito Utara Regency

Tabel 2.4.5 Realisasi Penerimaan Pajak Bumi dan Bangunan Per Sektor (ribu rupiah), 2018
Tax on Land and Building by Sector Realization (000 Rp.), 2018

| Tahun Anggaran | Perkebunan | Kehutanan | Pertambangan | Jumlah |
|-----------------------|---------------------|---------------------|----------------------|----------------------|
| <i>Budget Year</i> | <i>Plantation</i> | <i>Forestry</i> | <i>Mining</i> | <i>Total</i> |
| (1) | (2) | (3) | (4) | (5) |
| 2010 | 1 352 763,00 | 934 266,00 | 53 032 671,00 | 55 319 701,00 |
| 2011 | 161 448,00 | 4 939 921,00 | 56 801 923,00 | 61 903 294,00 |
| 2012 | 1 741 651,00 | 2 003 762,00 | 63 007 937,00 | 66 753 351,00 |
| 2013 | 3 826 224,00 | 1 747 875,00 | 65 417 820,00 | 70 991 920,00 |
| 2014 | 3 719 435,00 | 1 873 926,00 | 65 550 715,00 | 71 144 077,00 |
| 2015 | 1 915 872,00 | 3 570 153,00 | 13 770 835,00 | 19 256 860,00 |
| 2016 | 3 169 523,00 | 909 936,00 | 4 762 866,00 | 8 842 324,00 |
| 2017 | 5 356 540,00 | 2 049 462,00 | 30 105 398,00 | 37 511 400,00 |
| 2018 | 4 914 809,19 | 5 635 726,22 | 47 142 838,41 | 57 693 373,83 |

Keterangan/Note: Data tahun 2016-2018 diperoleh dari Kantor Pelayanan Pajak Pratama Muara Teweh, data sebelumnya diperoleh dari Badan Pengelola Pendapatan Daerah Kabupaten Barito Utara/Data is obtained from Pratama Tax Service Office of Muara Teweh in 2016-2018, and the previous data is obtained from Regional Revenue Board of Barito Utara Regency

Sumber : Badan Pengelola Pendapatan Daerah Kabupaten Barito Utara dan Kantor Pelayanan Pajak Pratama Muara Teweh

Source : Regional Revenue Agency of Barito Utara Regency and Pratama Tax Service Office of Muara Teweh

Tabel 2.4.6 Pokok Ketetapan PBB Per Sektor (ribu rupiah), 2018
Table Target of Tax on Land and Building by Sector (000 Rp.), 2018

| Tahun Anggaran <i>Budget Year</i> | Perkebunan <i>Plantation</i> | Kehutanan <i>Forestry</i> | Pertambangan <i>Mining</i> | Jumlah <i>Total</i> |
|---|--|-------------------------------------|--------------------------------------|-------------------------------|
| (1) | (2) | (3) | (4) | (5) |
| 2010 | 1 178 138,86 | 5 222 496,00 | 46 298 646,10 | 52 699 280,96 |
| 2011 | 119 381,25 | 9 106 280,75 | 56 155 540,29 | 65 381 202,29 |
| 2012 | 846 477,47 | 4 036 308,17 | 58 839 946,91 | 63 722 732,55 |
| 2013 | 1 782 218,81 | 3 604 871,39 | 12 620 485,29 | 18 007 575,49 |
| 2014 | 3 392 862,54 | 1 648 620,18 | 5 288 416,33 | 10 329 899,05 |
| 2015 | 2 105 302,00 | 2 367 921,00 | 33 760 179,00 | 38 233 402,00 |
| 2016 | 3 222 360,00 | 3 660 457,00 | 11 310 903,00 | 18 193 720,00 |
| 2017 | 5 342 057,75 | 4 822 635,12 | 19 320 251,53 | 29 484 944,39 |
| 2018 | 6 348 960,79 | 7 270 754,95 | 29 170 619,01 | 42 790 334,75 |

Sumber : Kantor Pelayanan Pajak Pratama Muara Teweh
 Source : *Pratama Tax Service Office of Muara Teweh*

Tabel 2.4.7 Jumlah Target dan Realisasi PBB Perdesaan dan Perkotaan Menurut Tahun Fiskal (Dalam 000 Rp.), 2014-2018

Table

Number of Actual and Target of City and village Tax on Land and Building by Fiscal Year (In 000 Rp.), 2018

| Tahun Anggaran | Target | Realisasi | % |
|-----------------------|---------------------|---------------------|--------------|
| <i>Budget Year</i> | <i>Target</i> | <i>Actual</i> | |
| (1) | (2) | (3) | (4) |
| 2014 | 1 200 000,00 | 1 221 911,01 | 101,83 |
| 2015 | 1 250 000,00 | 1 132 630,17 | 90,61 |
| 2016 | 1 250 000,00 | 1 063 047,70 | 85,04 |
| 2017 | 1 250 000,00 | 1 078 671,38 | 86,29 |
| 2018 | 1 500 000,00 | 1 335 022,33 | 89,00 |

Sumber : Badan Pengelola Pendapatan Daerah Kabupaten Barito Utara

Source : *Regional Revenue Agency of Barito Utara Regency*

BAB 3 PENDUDUK DAN KETENAGAKERJAAN

POPULATION AND EMPLOYMENT

Jumlah Penduduk *Number of Population*

130.019 Jiwa
Peoples



67.581 Jiwa
Peoples

Jumlah Laki-laki
Number of Male

62.438 Jiwa
Peoples

Jumlah Perempuan
Number of Female

Jumlah Penduduk Menurut Jenis Kelamin di Kabupaten Barito Utara

Number of Population by Sex in Barito Utara Regency

2018

PENJELASAN TEKNIS

TECHNICAL NOTES

- | | |
|--|--|
| <p>1. Sumber utama data kependudukan adalah sensus penduduk yang dilaksanakan setiap sepuluh tahun sekali. Sensus Penduduk telah dilaksanakan sebanyak enam kali, yaitu tahun 1961, 1971, 1980, 1990, 2000 dan 2010.</p> | <p>1. The main source of demographic data is the population census, which is conducted every ten years. Population Census has been conducted six times in 1961, 1971, 1980, 1990, 2000 and 2010.</p> |
| <p>2. Kepadatan penduduk adalah banyaknya penduduk per kilometer persegi.</p> | <p>2. Population density is the number of inhabitants per square kilometer.</p> |
| <p>3. Rasio jenis kelamin adalah perbandingan antara banyaknya penduduk laki-laki dengan banyaknya penduduk perempuan pada suatu daerah atau waktu tertentu. Biasanya dinyatakan dengan banyaknya penduduk laki-laki untuk 100 penduduk perempuan.</p> | <p>3. Sex ratio is the ratio of males population in a given area and time usually expressed as the number of males for every 100 females.</p> |
| <p>4. Rumah tangga adalah seseorang atau sekelompok orang yang mendiami sebagian atau seluruh bangunan fisik/sensus, dan biasanya tinggal bersama serta pengolahan makanan dari satu dapur. Yang dimaksud makan dari satu dapur adalah jika pengurusan kebutuhan sehari-harinya dikelola bersama-sama menjadi satu.</p> | <p>4. Household is an individual or group of people living in a physical/census building unit or part of it and usually commit on a common provision for food and other essential of living. Common provision for food means one organizing daily needs for all of household members.</p> |
| <p>5. Rata-rata anggota rumah tangga adalah angka yang menunjukkan rata-rata jumlah anggota rumah tangga per rumah tangga.</p> | <p>5. Average household size is the average number of household members per household.</p> |
| <p>6. Sumber utama data ketenagakerjaan adalah Survei</p> | <p>6. The main source of employment data is National Force Survey</p> |

POPULATION AND EMPLOYMENT

Angkatan Kerja Nasional (Sakernas). Survei ini khusus dirancang untuk mengumpulkan informasi/data ketenagakerjaan.

(Sakernas). This survey is specifically designed to collect information on labour force statistics.

7. **Penduduk usia kerja** adalah penduduk yang berumur 15 tahun ke atas.
7. ***Working age population** is persons of 15 years and over.*
8. **Angkatan kerja** adalah penduduk usia kerja (15 Tahun ke atas) yang bekerja, atau punya pekerjaan namun sementara tidak bekerja atau pengangguran.
8. ***Labor force or economically active** are persons of 15 years and over, who in the previous week were working, temporarily absent from work but having jobs and unemployment.*
9. **Bekerja** adalah melakukan pekerjaan dengan maksud memperoleh atau membantu memperoleh pendapatan atau keuntungan dan lamanya bekerja paling sedikit 1 jam secara terus menerus dalam seminggu yang lalu (termasuk pekerja keluarga tanpa upah yang membantu dalam suatu usaha/kegiatan ekonomi).
9. ***The concept of working** means activity intended to earn income by doing work or helping to do work at least one hour continuously during the reference week (including unpaid family worker/s for any economic activity).*
10. **Lapangan usaha** adalah bidang kegiatan dari pekerjaan/ tempat bekerja dimana seseorang bekerja. Klasifikasi lapangan usaha mengikuti Klasifikasi Baku Lapangan Usaha Indonesia (KBLI) dalam 1 digit.
10. ***Field of business** is the field of activity of work/place of work where a person works. The classification of industries follow the Indonesia Standard Industrial Classification (KBLI) in one digit.*

ULASAN

DESCRIPTION

Jumlah penduduk Barito Utara tahun 2018 ada 130.019 jiwa. Jumlah penduduk perempuan lebih kecil dari penduduk laki-laki, yaitu 48,02 persen perempuan dan 51,98 persen laki-laki. Berdasarkan luas wilayah dibanding dengan jumlah penduduk yang ada, kepadatan penduduk Barito Utara tergolong jarang, dimana hanya ada sekitar 16 orang per/km².

The number of Barito Utara Regency population is 130,019 people in 2018. Number of females are less than males with the percentage of 48.02 percent for females and 51.98 percent for males. Based on the total area, the population density rate is 16 people/km², which is considered to be fairly low density.

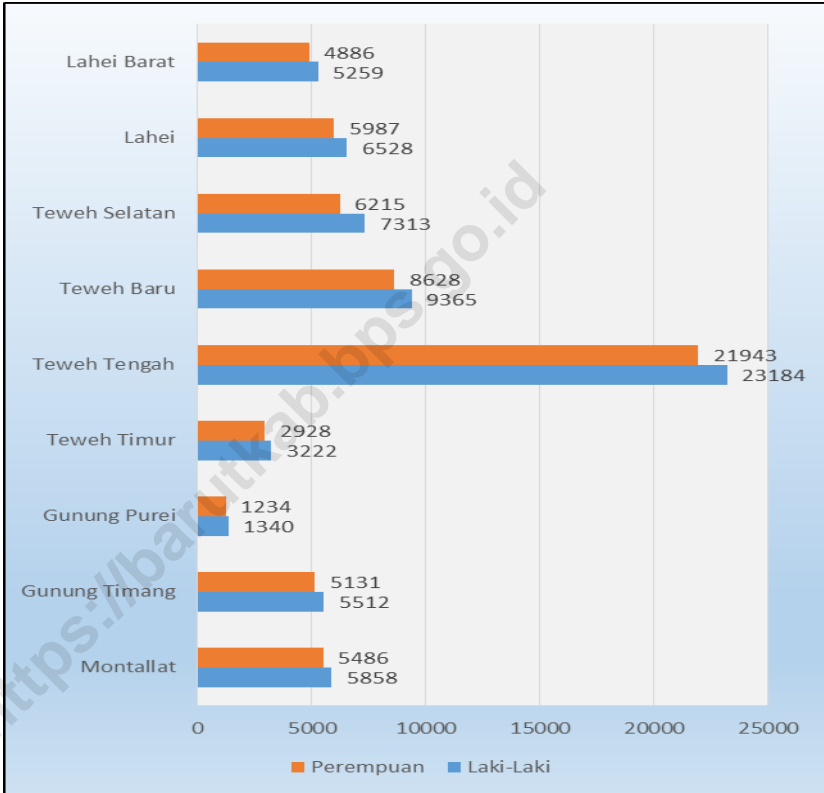
Pada tahun 2018, dari seluruh penduduk Barito Utara yang berumur 15 tahun ke atas yang merupakan penduduk usia produktif secara ekonomis, sebagian besar bekerja di sektor pertanian (45,73 persen), sedangkan sektor yang paling sedikit penyerapannya adalah sektor pertambangan dan penggalan, industri pengolahan, listrik, gas, dan air minum, konstruksi.

In 2018, from the total population of Barito Utara Regency aged 15 years and over which are in the economically active group, most of them are worked in agriculture sector (45,73 percent) and the sector which the lowest surrender are worked in the mining and quarrying, manufacturing industry, electricity, gas, and water, construction sector.

Perpindahan penduduk melalui program transmigrasi sejak periode 1999/2000, Kabupaten Barito Utara tidak menerima transmigrasi kecuali pembinaan terhadap transmigran yang telah ada.

Incoming migrants through the program of transmigration in the Budget Year of 1999/2000. Barito Utara Regency did not accepted transmigration program except for training old transmigrant.

Gambar 3 Penduduk Menurut Kecamatan dan Jenis Kelamin di Kabupaten Barito Utara, 2018
Picture
Population by Subdistrict and Sex in Barito Utara Regency, 2018



Sumber : Proyeksi Penduduk Kabupaten Barito Utara Tahun 2010-2025 (Bappenas, BPS, UNFPA)
 Source : *Population Projection of Barito Utara Regency 2010-2025 (Bappenas, BPS, UNFPA)*

3.1 PENDUDUK/POPULATION

Tabel 3.1.1 Penduduk, Laju Pertumbuhan Penduduk, Distribusi Persentase Penduduk, Kepadatan Penduduk, Rasio Jenis Kelamin Penduduk Menurut Kecamatan di Kabupaten Barito Utara, 2010 dan 2018

Population, Population Growth Rate, Percentage Distribution of Population, Population Density, and Population Sex Ratio by Sub District in Barito Utara Regency, 2010 and 2018

| Kecamatan Sub District | Penduduk (ribu) Population (thousand) | | | Laju Pertumbuhan Penduduk per Tahun Annual Population Growth Rate (%) | |
|---------------------------|--|-------------------|-------------------|--|------------------------|
| | 2010 ¹ | 2010 ² | 2018 ² | 2000-2010 | 2010-2018 ² |
| (1) | (2) | (3) | (4) | (5) | (6) |
| Montallat | 10,6 | 10,63 | 11,34 | 1,76 | 0,85 |
| Gunung Timang | 10,03 | 10,06 | 10,64 | 1,66 | 0,75 |
| Gunung Purei | 2,43 | 2,43 | 2,57 | 1,66 | 0,74 |
| Teweh Timur | 7,22 | 5,81 | 6,15 | 1,66 | 0,75 |
| Teweh Tengah | 69,94 | 42,14 | 45,13 | 1,81 | 0,90 |
| Teweh Baru | ... | 16,8 | 17,99 | 1,81 | 0,90 |
| Teweh Selatan | ... | 12,63 | 13,53 | 1,81 | 0,90 |
| Lahei | 21,35 | 11,82 | 12,51 | 1,66 | 0,75 |
| Lahei Barat | ... | 9,59 | 10,14 | 1,66 | 0,75 |
| Barito Utara | 121,53 | 121,91 | 130, 01 | 0,78 | 0,84 |

POPULATION AND EMPLOYMENT

Lanjutan Tabel: 3.1.1

Continued Table

| Kecamatan Sub District | Persentase Penduduk <i>Percentage of Total Population</i> | | Kepadatan Penduduk per km ² <i>Population Density per sq.km</i> | |
|---------------------------|--|-------------------|--|-------------------|
| | 2010 ¹ | 2018 ² | 2010 ¹ | 2018 ² |
| (1) | (2) | (4) | (5) | (6) |
| Montallat | 8,72 | 8,72 | 16 | 21 |
| Gunung Timang | 8,25 | 8,19 | 10 | 12 |
| Gunung Purei | 2,00 | 1,98 | 2 | 2 |
| Teweh Timur | 5,94 | 4,73 | 6 | 10 |
| Teweh Tengah | 57,53 | 34,71 | 30 | 77 |
| Teweh Baru | ... | 13,84 | ... | 22 |
| Teweh Selatan | ... | 10,40 | ... | 28 |
| Lahei | 17,56 | 9,63 | 6 | 8 |
| Lahei Barat | ... | 7,80 | ... | 8 |
| Barito Utara | 100,00 | 100,00 | 15 | 16 |

Lanjutan Tabel: 3.1.1

Continued Table

| Kecamatan Sub District | Rasio Jenis Kelamin Population Sex Ratio | |
|-----------------------------------|---|-------------------------|
| | 2010¹ | 2018² |
| (1) | (2) | (4) |
| Montallat | 106 | 107 |
| Gunung Timang | 107 | 107 |
| Gunung Purei | 108 | 109 |
| Teweh Timur | 110 | 110 |
| Teweh Tengah | 108 | 106 |
| Teweh Baru | ... | 109 |
| Teweh Selatan | ... | 118 |
| Lahei | 108 | 109 |
| Lahei Barat | ... | 108 |
| Barito Utara | 108 | 108 |

Catatan/Note: 1 Hasil SP2010 (Mei)/*The result of the 2010 Population Census (May)*

2 Hasil Proyeksi Penduduk Indonesia 2010–2020 (Pertengahan tahun/Juni)/*The result of Indonesia Population Projection 2010–2020 (mid year/June)*

Sumber: BPS, Sensus Penduduk (SP) 2010 dan Proyeksi Penduduk Indonesia 2010–2020

Source: *BPS-Statistics Indonesia, 2010 Population Census and Indonesia Population Projection 2010–2020*

Tabel 3.1.2 Jumlah Penduduk Menurut Kelompok Umur dan Jenis Kelamin di Kabupaten Barito Utara, 2018
Population by Age Group and Sex in Barito Utara Regency, 2018

| Kelompok Umur <i>Age Group</i> | Jenis Kelamin | | Jumlah <i>Total</i> |
|-----------------------------------|--------------------------|----------------------------|------------------------|
| | Sex | | |
| | Laki-laki <i>Male</i> | Perempuan <i>Female</i> | |
| (1) | (2) | (3) | (4) |
| 0 – 4 | 6 097 | 5 962 | 12 059 |
| 5 – 9 | 6 410 | 6 056 | 12 466 |
| 10 – 14 | 6 205 | 5 951 | 12 156 |
| 15 – 19 | 5 471 | 5 285 | 10 756 |
| 20 – 24 | 4 940 | 4 801 | 9 741 |
| 25 – 29 | 5 545 | 5 259 | 10 804 |
| 30 – 34 | 5 892 | 5 372 | 11 264 |
| 35 – 39 | 5 917 | 5 764 | 11 681 |
| 40 – 44 | 5 944 | 5 223 | 11 167 |
| 45 – 49 | 4 881 | 4 209 | 9 090 |
| 50 – 54 | 3 767 | 2 831 | 6 598 |
| 55 – 59 | 2 502 | 2 106 | 4 608 |
| 60 – 64 | 1 883 | 1 521 | 3 404 |
| 65 – 69 | 1 071 | 1 003 | 2 074 |
| 70 – 74 | 585 | 560 | 1 145 |
| 75 + | 471 | 535 | 1 006 |
| Barito Utara | 67 581 | 62 438 | 130 019 |

Sumber: BPS, Proyeksi Penduduk Indonesia 2010 - 2020

Source: BPS-Statistics Indonesia, Indonesia Population Projection 2010 - 2020

Tabel 3.1.3 Rumah Tangga dan Rata-Rata Banyaknya Anggota Rumah Tangga Menurut Kecamatan di Kabupaten Barito Utara, 2010 dan 2018

Number of Households and Average Household Size by Sub District in Barito Utara Regency, 2010 and 2018

| Kecamatan <i>Sub District</i> | Rumah Tangga <i>Household</i> | | Rata-rata Banyaknya Anggota Rumah Tangga <i>Average Household Size</i> | |
|----------------------------------|----------------------------------|---------------|--|----------|
| | 2010 | 2018 | 2010 | 2018 |
| (1) | (2) | (3) | (4) | |
| Montallat | 2 641 | 2 824 | 4 | 4 |
| Gunung Timang | 2 537 | 2 714 | 4 | 4 |
| Gunung Purei | 711 | 760 | 3 | 3 |
| Teweh Timur | 1 811 | 1 537 | 4 | 4 |
| Teweh Tengah | 17 569 | 11 225 | 4 | 4 |
| Teweh Baru | | 4 374 | | 4 |
| Teweh Selatan | | 3 592 | | 4 |
| Lahei | 5 179 | 3 214 | 4 | 4 |
| Lahei Barat | | 2 324 | | 4 |
| Barito Utara | 30 448 | 32 564 | 4 | 4 |

Sumber : Proyeksi Penduduk Kabupaten Barito Utara Tahun 2010-2025 (Bappenas, BPS, UNFPA)

Source : *Population Projection of Barito Utara Regency 2010-2025 (Bappenas, BPS, UNFPA)*

Tabel 3.1.4 Jumlah Penduduk Menurut Jenis Kelamin dan Rasio Jenis Kelamin Menurut Kecamatan di Kabupaten Barito Utara, 2018

Population by Sex and Sex Ratio by Sub District in Barito Utara Regency, 2018

| Kecamatan <i>Subdistrict</i> | Jenis Kelamin <i>Sex</i> | | | Rasio Jenis Kelamin <i>Sex Ratio</i> |
|---------------------------------|-----------------------------|----------------------------|------------------------|--|
| | Laki-Laki <i>Male</i> | Perempuan <i>Female</i> | Jumlah <i>Total</i> | |
| (1) | (2) | (3) | (4) | (5) |
| Montallat | 5 858 | 5 486 | 11 344 | 1,07 |
| Gunung Timang | 5 512 | 5 131 | 10 643 | 1,07 |
| Gunung Purei | 1 340 | 1 234 | 2 574 | 1,09 |
| Teweh Timur | 3 222 | 2 928 | 6 150 | 1,10 |
| Teweh Tengah | 23 184 | 21 943 | 45 127 | 1,06 |
| Teweh Baru | 9 365 | 8 628 | 17 993 | 1,09 |
| Teweh Selatan | 7 313 | 6 215 | 13 528 | 1,18 |
| Lahei | 6 528 | 5 987 | 12 515 | 1,09 |
| Lahei Barat | 5 259 | 4 886 | 10 145 | 1,08 |
| Barito Utara | 67 581 | 62 438 | 130 019 | 1,08 |
| 2017 | 67 179 | 62 108 | 129 287 | 1,08 |
| 2016 | 66 715 | 61 685 | 128 400 | 1,08 |
| 2015 | 66 211 | 61 268 | 127 479 | 1,08 |
| 2014 | 65 669 | 60 825 | 126 494 | 1,08 |
| 2013 | 65 100 | 60 300 | 125 400 | 1,08 |
| 2012 | 64 163 | 59 447 | 123 610 | 1,08 |

Sumber : Proyeksi Penduduk Kabupaten Barito Utara Tahun 2010-2025 (Bappenas, BPS, UNFPA)
Source : *Population Projection of Barito Utara Regency 2010-2025 (Bappenas, BPS, UNFPA)*

Tabel 3.1.5 Hasil Sensus Penduduk Tahun 1980, 1990, 2000, 2010 dan Registrasi Penduduk Akhir Tahun 2009, 2011
Result of Population Census 1980, 1990, 2000, 2010 and Registration of Population in The End 2009, 2011

| KECAMATAN <i>Subdistrict</i> | Hasil Sensus Penduduk <i>Census</i> | | | | Registrasi Penduduk <i>Registration</i> | |
|---------------------------------|--|---------------|----------------|----------------|--|----------------|
| | 1980 | 1990 | 2000 | 2010 | 2009 | 2011 |
| (1) | (2) | (3) | (4) | (5) | (6) | (7) |
| Montallat | 8 100 | 8 539 | 8 916 | 10 604 | 10 281 | 10 781 |
| Gunung Timang | 3 952 | 6 991 | 8 516 | 10 029 | 10 957 | 10 196 |
| Gunung Purei | 2 416 | 2 510 | 2 837 | 2 426 | 2 693 | 2 466 |
| Teweh Timur | 4 857 | 5 356 | 8 103 | 7 221 | 8 944 | 7 344 |
| Teweh Tengah | 25 300 | 37 677 | 58 528 | 69 941 | 67 560 | 71 107 |
| Teweh Baru* | ... | ... | ... | ... | ... | ... |
| Teweh Selatan* | ... | ... | ... | ... | ... | ... |
| Lahei | 19 971 | 17 744 | 22 373 | 21 352 | 22 341 | 21 716 |
| Lahei Barat* | ... | ... | ... | ... | ... | ... |
| Jumlah/Total | 64 596 | 78 817 | 109 273 | 121 573 | 122 776 | 123 610 |

Ket./Note: *Data masih tergabung dengan kecamatan induknya/
Data was linked to the main sub-Subdistricts

Sumber : Proyeksi Penduduk Kabupaten Barito Utara Tahun 2010-2025 (Bappenas, BPS, UNFPA)
 Source : *Population Projection of Barito Utara Regency 2010-2025 (Bappenas, BPS, UNFPA)*

Tabel 3.1.6 Proyeksi Penduduk Menurut Tahun, 2010-2020
Table Population Projection by Year, 2010-2020

| Tahun Year | Laki-laki Male | Perempuan Female | Jumlah Total |
|-----------------------|---------------------------|-----------------------------|-------------------------|
| (1) | (4) | (5) | (6) |
| 2010 | 63 171 | 58 739 | 121 910 |
| 2011 | 63 840 | 59 299 | 123 139 |
| 2012 | 64 482 | 59 835 | 124 317 |
| 2013 | 65 089 | 60 344 | 125 433 |
| 2014 | 65 669 | 60 825 | 126 494 |
| 2015 | 66 211 | 61 268 | 127 479 |
| 2016 | 66 715 | 61 685 | 128 400 |
| 2017 | 67 179 | 62 108 | 129 287 |
| 2018 | 67 581 | 62 438 | 130 019 |
| 2019 | 67 989 | 62 724 | 130 713 |
| 2020 | 68 349 | 62 998 | 131 347 |

Sumber : Proyeksi Penduduk Kabupaten Barito Utara Tahun 2010-2020 (Bappenas, BPS, UNFPA)
 Source : Population Projection of Barito Utara Regency 2010-2020 (Bappenas, BPS, UNFPA)

3.2 KETENAGAKERJAAN/*EMPLOYMENT*

Tabel 3.2.1 Jumlah Penduduk Berumur 15 Tahun Keatas Menurut Jenis Kegiatan Selama Seminggu yang Lalu dan Jenis Kelamin di Kabupaten Barito Utara, 2018
Population Aged 15 Years and Over by Type of Activity During The Previous Week and Sex in Barito Utara Regency, 2018

| Kegiatan Utama <i>Main Activity</i> | Jenis Kelamin/ <i>Sex</i> | | Jumlah <i>Total</i> |
|--|---------------------------|----------------------------|------------------------|
| | Laki-Laki <i>Male</i> | Perempuan <i>Female</i> | |
| (1) | (2) | (3) | (4) |
| Angkatan Kerja/ <i>Economically Active</i> | 42 214 | 26 931 | 69 145 |
| Bekerja/ <i>Working</i> | 39 792 | 26 354 | 66 146 |
| Pengangguran Terbuka/ <i>Unemployment</i> | 2 422 | 577 | 2 999 |
| Bukan Angkatan Kerja/ <i>Economically Inactive</i> | 6 729 | 17 598 | 24 327 |
| Sekolah/ <i>Attending School</i> | 2 195 | 3 208 | 5 403 |
| Mengurus Rumah Tangga/ <i>Housekeeping</i> | 2 831 | 13 535 | 16 366 |
| Lainnya/ <i>Others</i> | 1 703 | 855 | 2 558 |
| Jumlah/<i>Total</i> | 48 943 | 44 529 | 93 472 |
| Tingkat Partisipasi Angkatan Kerja/ <i>Economically Active Participation Rate</i> | 86,25 | 60,48 | 73,97 |
| Tingkat Pengangguran/ <i>Unemployment Rate</i> | 5,74 | 2,14 | 4,34 |

Sumber : Survei Angkatan Kerja Nasional (Sakernas) 2018

Source : *National Labor Force Survey 2018*

POPULATION AND EMPLOYMENT

Tabel 3.2.2 Jumlah Penduduk Berumur 15 Tahun Ke Atas Menurut Pendidikan Tertinggi yang Ditamatkan dan Jenis Kegiatan Selama Seminggu yang Lalu di Kabupaten Barito Utara, 2018

Population Aged 15 Years and Over by Educational Attainment and Type of Activity During The Previous Week in Barito Utara Regency, 2018

| Pendidikan Tertinggi yang Ditamatkan <i>Educational Attainment</i> | Angkatan Kerja Economically Active | | | Bukan Angkatan Kerja Economically Inactive |
|--|------------------------------------|-----------------------------------|---------------|--|
| | Bekerja Working | Pengangguran Terbuka Unemployment | Jumlah Total | |
| (1) | (2) | (3) | (4) | (5) |
| Tidak/Belum Pernah Sekolah <i>No Schooling</i> | 281 | - | 281 | 113 |
| Tidak/Belum Tamat SD <i>Not Yet Completed Primary School</i> | 9 721 | 129 | 9 850 | 2 964 |
| Sekolah Dasar <i>Primary School</i> | 18 303 | 236 | 18 539 | 6 299 |
| Sekolah Menengah Pertama <i>Junior High School</i> | 12 224 | 459 | 12 683 | 6 726 |
| Sekolah Menengah Atas <i>Senior High School</i> | 12 142 | 1 275 | 13 417 | 5 034 |
| Sekolah Menengah Atas Kejuruan <i>Vocational Senior High School</i> | 4 819 | 455 | 5 274 | 5 034 |
| Diploma I/II/III/Akademi/Universitas <i>Diploma I/II/III/Academy/University</i> | 8 656 | 445 | 9 101 | 1 151 |
| Jumlah/Total | 66 146 | 2 999 | 69 145 | 24 327 |

Sumber : Survei Angkatan Kerja Nasional (Sakernas) 2018

Source : National Labor Force Survey 2018

Tabel 3.2.3 Jumlah Penduduk Berumur 15 Tahun Ke Atas yang Bekerja Selama Seminggu yang Lalu Menurut Kelompok Umur dan Jenis Kelamin di Kabupaten Barito Utara, 2018
Population Aged 15 Years and Over Who Worked During the Previous Week by Age Group and Sex in Barito Utara Regency, 2018

| Kelompok Umur <i>Age Group</i> | Jenis Kelamin | | Jumlah <i>Total</i> |
|-----------------------------------|--------------------------|----------------------------|------------------------|
| | Sex | | |
| | Laki-Laki <i>Male</i> | Perempuan <i>Female</i> | |
| (1) | (2) | (3) | (4) |
| 15 – 19 | 2 131 | 949 | 3 080 |
| 20 – 24 | 3 293 | 2 896 | 6 189 |
| 25 – 29 | 4 904 | 3 642 | 8 546 |
| 30 – 34 | 5 511 | 3 154 | 8 665 |
| 35 – 39 | 5 575 | 3 985 | 9 560 |
| 40 – 44 | 5 631 | 3 827 | 9 458 |
| 45 – 49 | 4 596 | 2 858 | 7 454 |
| 50 – 54 | 3 434 | 2 288 | 5 722 |
| 55 – 59 | 2 151 | 1 328 | 3 479 |
| 60+ | 2 566 | 1 427 | 3 993 |
| Jumlah/Total | 39 792 | 26 354 | 66 146 |

Sumber : Survei Angkatan Kerja Nasional (Sakernas) 2018
 Source : *National Labor Force Survey 2018*

POPULATION AND EMPLOYMENT

Tabel 3.2.4 Jumlah Penduduk Berumur 15 Tahun Ke Atas yang Bekerja Selama Seminggu yang Lalu Menurut Lapangan Pekerjaan Utama dan Jenis Kelamin di Kabupaten Barito Utara, 2018
Population Aged 15 Years and Over Who Worked During the Previous Week by Main Industry and Sex in Barito Utara Regency, 2018

| Lapangan Pekerjaan Utama/ <i>Main Industry</i> | Jenis Kelamin/ <i>Sex</i> | | Jumlah <i>Total</i> |
|---|---------------------------|----------------------------|------------------------|
| | Laki-Laki <i>Male</i> | Perempuan <i>Female</i> | |
| (1) | (2) | (3) | (4) |
| 1 | 18 606 | 11 643 | 30 249 |
| 2 | 8 655 | 853 | 9 508 |
| 3 | 12 531 | 13 858 | 26 389 |
| Jumlah/Total | 39 792 | 26 354 | 66 146 |

Keterangan/Note:

- 1 Pertanian, Kehutanan, Perburuan, dan Perikanan/*Agriculture, Forestry, Hunting, and Fisheries*
- 2 Pertambangan dan Penggalian, Industri Pengolahan, Listrik, Gas, dan Air Minum, Konstruksi/*Mining and Quarrying, Manufacturing Industry, Electricity, Gas, and Water, Construction*
- 3 Perdagangan Besar, Eceran, Rumah Makan, dan Hotel, Angkutan, Pergudangan, dan Komunikasi, Keuangan, Asuransi, Usaha Persewaan Bangunan, Tanah, dan Jasa Perusahaan, Jasa Kemasyarakatan, Sosial, dan Perorangan/*Wholesale Trade, Retail Trade, Restaurants, and Hotels, Transportation, Warehousing, and Communication, Financial, Insurance, Real Estate, and Business Services, Community, Social, and Personal Services*

Sumber : Survei Angkatan Kerja Nasional (Sakernas) 2018

Source : National Labor Force Survey 2018

Tabel 3.2.5 Jumlah Penduduk Berumur 15 Tahun Ke Atas yang Bekerja Selama Seminggu yang Lalu Menurut Jumlah Jam Kerja Seluruhnya dan Jenis Kelamin di Kabupaten Barito Utara, 2018

Population Aged 15 Years and Over Who Worked During the Previous Week by Total Working Hours and Sex in Barito Utara Regency, 2018

| Jumlah Jam Kerja Seluruhnya (jam) <i>Total Working Hours (hours)</i> | Jenis Kelamin/ Sex | | Jumlah <i>Total</i> |
|--|--------------------------|----------------------------|------------------------|
| | Laki-Laki <i>Male</i> | Perempuan <i>Female</i> | |
| (1) | (2) | (3) | (4) |
| 0 ¹ | 699 | 359 | 1 058 |
| 1 - 14 | 3 267 | 4 231 | 7 498 |
| 15 - 24 | 4 343 | 4 600 | 8 943 |
| 25 - 34 | 6 725 | 4 216 | 10 941 |
| 35 - 40 | 6 587 | 4 656 | 11 243 |
| 41+ | 18 171 | 8 292 | 26 463 |
| Jumlah/Total | 39 792 | 26 354 | 66 146 |

Keterangan/Note: ¹ Sementara tidak bekerja/*Temporarily out of work*

Sumber : Survei Angkatan Kerja Nasional (Sakernas) 2018

Source : *National Labor Force Survey 2018*

Tabel 3.2.6 Jumlah Penduduk Berumur 15 Tahun Ke Atas yang Bekerja Selama Seminggu yang Lalu Menurut Jumlah Jam Kerja Pada Pekerjaan Utama dan Jenis Kelamin di Kabupaten Barito Utara, 2018

Population Aged 15 Years and Over Who Worked During the Previous Week by Number of Working Hours on Main Work and Sex in Barito Utara Regency, 2018

| Jumlah Jam Kerja Pada Pekerjaan Utama (jam) <i>Number of Working Hours on Main Work (hours)</i> | Jenis Kelamin/Sex | | Jumlah Total |
|--|--------------------------|----------------------------|---------------|
| | Laki-Laki <i>Male</i> | Perempuan <i>Female</i> | |
| (1) | (2) | (3) | (4) |
| 0 ¹ | 699 | 359 | 1 058 |
| 1 - 14 | 3 597 | 4 790 | 8 387 |
| 15 - 24 | 6 074 | 5 523 | 11 597 |
| 25 - 34 | 6 142 | 4 280 | 10 422 |
| 35 - 40 | 8 300 | 4 370 | 12 670 |
| 41+ | 14 980 | 7 032 | 22 012 |
| Jumlah/Total | 39 792 | 26 354 | 66 146 |

Keterangan/Note: ¹ Sementara tidak bekerja/Temporarily out of work

Sumber : Survei Angkatan Kerja Nasional (Sakernas) 2018

Source : National Labor Force Survey 2018

Tabel 3.2.7 Jumlah Penduduk Berumur 15 Tahun Ke Atas yang Bekerja Selama Seminggu yang Lalu Menurut Status Pekerjaan Utama dan Jenis Kelamin di Kabupaten Barito Utara, 2018
Population Aged 15 Years and Over Who Worked During the Previous Week by Main Employment Status and Sex in Barito Utara Regency, 2018

| Status Pekerjaan Utama <i>Main Employment Status</i> | Jenis Kelamin/Sex | | Jumlah <i>Total</i> |
|---|--------------------------|----------------------------|------------------------|
| | Laki-Laki <i>Male</i> | Perempuan <i>Female</i> | |
| (1) | (2) | (3) | (4) |
| 1. Berusaha Sendiri <i>Own account worker</i> | 7 075 | 6 892 | 13 967 |
| 2. Berusaha Dibantu Buruh Tidak Tetap/Buruh Tak Dibayar <i>Employer assisted by Temporary Workers/Unpaid Workers</i> | 8 335 | 2 305 | 10 640 |
| 3. Berusaha Dibantu Buruh Tetap/Buruh Dibayar <i>Employer assisted by Permanent Workers/Paid Workers</i> | 874 | 150 | 1 024 |
| 4. Buruh/Karyawan/Pegawai <i>Regular Employee</i> | 18 994 | 7 775 | 26 769 |
| 5. Pekerja Bebas <i>Casual Employee</i> | 1 914 | - | 1 914 |
| 6. Pekerja Keluarga/Pekerja Tak Dibayar <i>Family Workers/Unpaid Worker</i> | 2 600 | 9 232 | 11 832 |
| Jumlah/Total | 39 792 | 26 354 | 66 146 |

Sumber : Survei Angkatan Kerja Nasional (Sakernas) 2018

Source : National Labor Force Survey 2018

Tabel 3.2.8 Jumlah Pencari Kerja Terdaftar Menurut Tingkat Pendidikan Tertinggi yang Ditamatkan dan Jenis Kelamin di Kabupaten Barito Utara, 2018

Number of Registered Job Applicants by Educational Attainment and Sex in Barito Utara Regency, 2018

| Pendidikan tertinggi yang ditamatkan <i>Educational Attainment</i> | Jenis Kelamin/Sex | | Jumlah <i>Total</i> |
|---|--------------------------|----------------------------|------------------------|
| | Laki-Laki <i>Male</i> | Perempuan <i>Female</i> | |
| (1) | (2) | (3) | (4) |
| 1. Tidak/Belum Pernah Sekolah <i>No Schooling</i> | - | - | - |
| 2. Tidak/Belum Tamat SD <i>Not Yet Completed Primary School</i> | 418 | 36 | 454 |
| 3. Sekolah Dasar <i>Primary School</i> | 109 | 10 | 119 |
| 4. Sekolah Menengah Pertama <i>Junior High School</i> | 221 | 33 | 254 |
| 5. Sekolah Menengah Atas <i>Senior High School</i> | 627 | 219 | 846 |
| 6. Sekolah Menengah Atas Kejuruan <i>Vocational Senior High School</i> | 398 | 150 | 548 |
| 7. Diploma I/II/III/Akademi <i>Diploma I/II/III/Academy</i> | 77 | 92 | 169 |
| 8. Universitas <i>University</i> | 165 | 198 | 363 |
| Jumlah/Total | 2 015 | 738 | 2 753 |

Sumber : Dinas Tenaga Kerja, Transmigrasi, Koperasi, Usaha Kecil dan Menengah Kabupaten Barito Utara

Source : Regional Manpower, Transmigration, Cooperative and Small and Medium Enterprises Office of Barito Utara Regency

Tabel 3.2.9 Penduduk Usia 15 Tahun Keatas Menurut Wilayah dan Jenis Kegiatan Utama, 2018
Population Age 15 Years and Over by Subdistrict Kind of Main Activity, 2018

| Jenis Kegiatan Utama <i>Kind of Main Activity</i> | Perkotaan <i>Urban</i> | Perdesaan <i>Rural</i> |
|---|----------------------------------|----------------------------------|
| (1) | (2) | (3) |
| I. Angkatan Kerja <i>Economically Active</i> | 19 811 | 49 334 |
| 1. Bekerja <i>Employed</i> | 18 384 | 47 762 |
| 2. Pengangguran Terbuka*) <i>Opened Unemployment</i> | 1 427 | 1 572 |
| II. Bukan Angkatan Kerja <i>Non Economically Active</i> | 11 450 | 12 877 |
| 1. Sekolah <i>School</i> | 2 755 | 2 648 |
| 2. Mengurus Rumah Tangga <i>Housekeeping</i> | 7 704 | 8 662 |
| 3. Kegiatan lainnya <i>Others</i> | 991 | 1 567 |
| Jumlah/Total | 31 261 | 62 211 |

Ket /Note: *) Pengangguran terbuka terdiri dari / *Opened unemployment consists of:*

1. Pengangguran pernah bekerja/ *Ever worked unemployment*
2. Pengangguran tidak pernah bekerja/ *Never work unemployment*

Sumber : Survei Angkatan Kerja Nasional (Sakernas) 2018
 Source : *National Labor Force Survey 2018*

Tabel 3.2.10 Penduduk Berumur 15 Tahun Ke Atas yang Termasuk Angkatan Kerja Menurut Kelompok Umur dan Jenis Kelamin, 2018

Economically Active Population Age 15 Years and Over by Age Group and Sex, 2018

| Kelompok Umur | Laki-Laki | Perempuan | Jumlah |
|----------------------|------------------|------------------|---------------|
| Age Group | Male | Female | Total |
| (1) | (2) | (3) | (4) |
| 15 – 19 | 2 612 | 949 | 3 561 |
| 20 – 24 | 4 251 | 3 080 | 7 331 |
| 25 – 29 | 5 406 | 3 642 | 9 048 |
| 30 – 34 | 5 511 | 3 266 | 8 777 |
| 35 – 39 | 5 575 | 4 164 | 9 739 |
| 40 – 44 | 5 812 | 3 929 | 9 741 |
| 45 – 49 | 4 896 | 2 858 | 7 754 |
| 50 – 54 | 3 434 | 2 288 | 5 722 |
| 55 – 59 | 2 151 | 1 328 | 3 479 |
| 60+ | 2 566 | 1 427 | 3 993 |
| Jumlah/Total | 42 214 | 26 931 | 69 145 |

Sumber : Survei Angkatan Kerja Nasional (Sakernas) 2018

Source : National Labor Force Survey 2018

Tabel 3.2.11 Penduduk Berumur 15 Tahun Keatas yang Termasuk Angkatan Kerja Menurut Tingkat Pendidikan Tertinggi yang Ditamatkan dan Jenis Kelamin, 2018
Economically Active Population Age 15 Years and Over by Education Attainment and Sex, 2018

| Pendidikan Tertinggi yang Ditamatkan | Laki-Laki | Perempuan | Jumlah |
|--|------------------|------------------|---------------|
| <i>Educational Attainment</i> | <i>Male</i> | <i>Female</i> | <i>Total</i> |
| (1) | (2) | (3) | (4) |
| 1. Tidak/Belum Tamat SD <i>Not Completed/Not Yet Completed Primary School</i> | 5 735 | 4 396 | 10 131 |
| 2. SD <i>Primary School</i> | 10 290 | 8 249 | 18 539 |
| 3. SMP <i>General Junior High School</i> | 8 517 | 4 166 | 12 683 |
| 4. SMA <i>Senior High School</i> | 9 395 | 4 022 | 13 417 |
| 5. SMK <i>Technical Senior High School</i> | 4 003 | 1 271 | 5 274 |
| 6. Diploma/Universitas <i>Diploma/University</i> | 4 274 | 4 827 | 9 101 |
| Jumlah/Total | 42 214 | 26 931 | 69 145 |

Sumber : Survei Angkatan Kerja Nasional (Sakernas) 2018
 Source : National Labor Force Survey 2018

Tabel 3.2.12 Penduduk Usia 15 Tahun Ke Atas yang Bekerja Selama Seminggu yang Lalu Menurut Pendidikan Tertinggi yang Ditamatkan dan Jenis Kelamin, 2018

Population Age 15 Years and Over who Worked at Previous Week by Educational Attainment and Sex, 2018

| Pendidikan Tertinggi yang Ditamatkan | Laki-Laki | Perempuan | Jumlah |
|--|------------------|------------------|---------------|
| <i>Educational Attainment</i> | <i>Male</i> | <i>Female</i> | <i>Total</i> |
| (1) | (2) | (3) | (4) |
| 1. Tidak/Belum Tamat SD <i>Not Completed/Not Yet Completed Primary School</i> | 5 606 | 4 396 | 10 002 |
| 2. SD <i>Primary School</i> | 10 054 | 8 249 | 18 303 |
| 3. SMP <i>General Junior High School</i> | 8 058 | 4 166 | 12 224 |
| 4. SMA <i>Senior High School</i> | 8 595 | 3 547 | 12 142 |
| 5. SMK <i>Technical Senior High School</i> | 3 650 | 1 169 | 4 819 |
| 6. Diploma/Universitas <i>Diploma/University</i> | 3 829 | 4 827 | 8 656 |
| Jumlah/Total | 39 792 | 26 354 | 66 146 |

Sumber : Survei Angkatan Kerja Nasional (Sakernas) 2018

Source : National Labor Force Survey 2018

Tabel 3.2.13 Jumlah Penduduk Usia 15 Tahun ke Atas Menurut Jenis Kegiatan dan Tingkat Pendidikan Tertinggi yang Ditamatkan, 2018
Population Age 15 Years and Over by Kind of Activity and Highest Education Attainment, 2018

| Pendidikan Tertinggi yang Ditamatkan <i>Educational Attainment</i> | Bekerja <i>Worked</i> | Pengangguran Terbuka <i>Open Unemployment</i> | Bukan Angkatan Kerja <i>Non Economically Active</i> | | | Jumlah <i>Total</i> |
|--|--------------------------|--|--|---|--------------------------|------------------------|
| | | | Sekolah <i>School</i> | Mengurus Rumah Tangga <i>House-keeping</i> | Lainnya <i>Others</i> | |
| | | | (4) | (5) | (6) | |
| (1) | (2) | (3) | (4) | (5) | (6) | (7) |
| 1. Tidak/Belum Pernah Sekolah <i>Never/Not Completed School</i> | 281 | - | - | 113 | - | 394 |
| 2. Tidak/Belum Tamat SD <i>Not Completed/Not Yet Completed Primary School</i> | 9 721 | 129 | - | 2 134 | 830 | 12 814 |
| 3. SD/Ibtidaiyah <i>Primary School</i> | 18 303 | 236 | 1 240 | 4 315 | 744 | 24 838 |
| 4. SMP/Tsanawiyah <i>General Junior High School</i> | 12 224 | 459 | 3 857 | 2 799 | 70 | 19 409 |
| 5. SMP Kejuruan <i>Technical Junior High School</i> | ... | ... | ... | ... | ... | ... |
| 6. SMA/Aliyah <i>Senior High School</i> | 12 142 | 1 275 | 306 | 4 069 | 659 | 18 451 |

POPULATION AND EMPLOYMENT

Lanjutan Tabel: 3.2.13

Continued Table

| Pendidikan Tertinggi yang Ditamatkan <i>Educational Attainment</i> | Bekerja <i>Worked</i> | Pengangguran Terbuka <i>Open Unemployment</i> | Bukan Angkatan Kerja <i>Non Economically Active</i> | | | Jumlah <i>Total</i> |
|---|--------------------------|---|--|--|--------------------------|------------------------|
| | | | Sekolah <i>School</i> | Mengurus Rumah Tangga <i>House- keeping</i> | Lainnya <i>Others</i> | |
| (1) | (2) | (3) | (4) | (5) | (6) | (7) |
| 7. SMK <i>Technical Senior High School</i> | 4 819 | 455 | - | 1 921 | 119 | 7 314 |
| 8. Diploma I/II <i>Diploma I/II</i> | 1 669 | 97 | - | 462 | - | 2 228 |
| 9. Universitas <i>University</i> | 6 987 | 348 | - | 553 | 136 | 8 024 |
| Jumlah/Total | 66 146 | 2 999 | 5 403 | 16 366 | 2 558 | 93 472 |

Sumber : Survei Angkatan Kerja Nasional (Sakernas) 2018

Source : National Labor Force Survey 2018

Tabel 3.2.14 Penduduk Usia 15 Tahun ke Atas yang Termasuk Pengangguran Terbuka Menurut Pendidikan Tertinggi yang Ditamatkan dan Jenis Kelamin, 2018

Population Age 15 Years and Over who Included in Opened Unemployment by Educational Attainment and Sex, 2018

| Pendidikan Tertinggi yang Ditamatkan | Laki-Laki | Perempuan | Jumlah |
|--|------------------|------------------|---------------|
| <i>Educational Attainment</i> | <i>Male</i> | <i>Female</i> | <i>Total</i> |
| (1) | (2) | (3) | (4) |
| 1. Tidak/Belum Tamat SD <i>Not Completed/Not Yet Completed Primary School</i> | 129 | - | 129 |
| 2. SD <i>Primary School</i> | 236 | - | 236 |
| 3. SMP <i>General Junior High School</i> | 459 | - | 459 |
| 4. SMA <i>Senior High School</i> | 800 | 475 | 1 275 |
| 5. SMK <i>Technical Senior High School</i> | 353 | 102 | 455 |
| 6. Diploma/Universitas <i>Diploma/University</i> | 445 | - | 445 |
| Jumlah/Total | 2 422 | 577 | 2 999 |

Sumber : Survei Angkatan Kerja Nasional (Sakernas) 2018

Source : National Labor Force Survey 2018

Tabel 3.2.15 Penduduk Usia 15 Tahun ke Atas yang Termasuk Pengangguran Terbuka Menurut Kategori Pengangguran Terbuka dan Jenis Kelamin, 2018

Population Age 15 Years and Over who Included in Opened Unemployment by Opened Unemployment Category and Sex, 2018

| Kategori Pengangguran Terbuka | Laki-Laki | Perempuan | Jumlah |
|---|--------------------|----------------------|---------------------|
| <i>Opened Unemployment Category</i> | <i>Male</i> | <i>Female</i> | <i>Total</i> |
| (1) | (2) | (3) | (4) |
| 1. Mencari Pekerjaan <i>Looking for work</i> | 2 215 | 475 | 2 690 |
| 2. Mempersiapkan Usaha <i>Preparing Business</i> | - | - | - |
| 3. Merasa Tidak Mungkin Mendapatkan Pekerjaan <i>Feel Impossible to Get the Job</i> | 207 | 102 | 309 |
| 4. Sudah Mempunyai Pekerjaan Tetapi Belum Mulai Bekerja <i>Already has job but not yet started working</i> | - | - | - |
| Jumlah/Total | 2 422 | 577 | 2 999 |

Sumber : Survei Angkatan Kerja Nasional (Sakernas) 2018

Source : National Labor Force Survey 2018

Tabel 3.2.16 Banyaknya Pencari Kerja yang Terdaftar pada Dinas Sosial Tenaga Kerja dan Transmigrasi, 2018
Numbers of Job Seekers Registered at Social Manpower and Transmigration Service, 2018

| Bulan <i>Month</i> | Pendaftar- an <i>Registered</i> | Permin- taan <i>Demand</i> | Peneri- maan <i>Receive d</i> | Penem- patan <i>Allocati on</i> | Pengha- pusan <i>Wiped Out</i> |
|--------------------------------|---|--|---|---|--|
| (1) | (2) | (3) | (4) | (5) | (6) |
| 1. Januari/ <i>January</i> | 217 | 2 | 7 | 7 | 302 |
| 2. Februari/ <i>February</i> | 162 | 1 | 8 | - | 205 |
| 3. Maret/ <i>March</i> | 384 | 4 | 161 | 62 | 151 |
| 4. April/ <i>April</i> | 256 | - | - | - | 99 |
| 5. Mei/ <i>May</i> | 275 | - | - | - | 250 |
| 6. Juni/ <i>June</i> | 231 | - | - | - | 204 |
| 7. Juli/ <i>July</i> | 336 | - | - | - | 217 |
| 8. Agustus/ <i>August</i> | 205 | 8 | 122 | 106 | 162 |
| 9. September/ <i>September</i> | 228 | 11 | 209 | 209 | 384 |
| 10. Oktober/ <i>October</i> | 164 | 5 | 222 | 222 | 256 |
| 11. November/ <i>November</i> | 175 | 8 | 436 | 437 | 275 |
| 12. Desember/ <i>December</i> | 120 | 2 | 181 | 181 | 231 |
| Jumlah/Total | 2 753 | 41 | 1 346 | 1 224 | 2 736 |

Sumber : Dinas Tenaga Kerja, Transmigrasi, Koperasi, Usaha Kecil dan Menengah Kabupaten Barito Utara

Source : *Regional Manpower, Transmigration, Cooperative and Small and Medium Enterprises Office of Barito Utara Regency*

POPULATION AND EMPLOYMENT

Tabel 3.2.17 Banyaknya Pendidikan/Kursus di Dinas Tenaga Kerja dan Transmigrasi, 2018
Numbers of Vacancies Registered at Manpower and Transmigration Service Office, 2018

| Jenis Pendidikan/Kursus <i>Kind of Course</i> | 2018 | |
|---|--------------------|----------------|
| | Pelaksanaan (kali) | Jumlah Peserta |
| | <i>Class</i> | <i>Member</i> |
| (1) | (2) | (3) |
| I. Teknologi Mekanik/<i>Mecanical technology</i> | - | - |
| 1. Las/ <i>Welding</i> | - | - |
| 2. Plat / <i>Plumbing</i> | - | - |
| II. Automotif/<i>Automotif</i> | 1 | 14 |
| 1. Sepeda Motor/ <i>Motorcycle</i> | 1 | 14 |
| 2. Mobil Diesel/ <i>Diesel Car</i> | - | - |
| 3. Mobil Bensin/ <i>Premium Car</i> | - | - |
| III. Listrik/<i>Electricity</i> | - | - |
| 1. Instalasi Listrik/ <i>electrical installation</i> | - | - |
| 2. Elektronika/ <i>Electronic</i> | - | - |
| IV. Bangunan/<i>Construction</i> | - | - |
| 1. Bangunan Kayu/ <i>Meubelair</i> | - | - |
| 2. Bangunan Batu/ <i>Stone Con</i> | - | - |
| 3. Gambar dan rencana/ <i>Paint</i> | - | - |
| V. Aneka Kejuruan/<i>Various Vocational</i> | - | - |
| 1. Menjahit/ <i>Sewing</i> | - | - |
| 2. Tata Rias Pengantin/ <i>Bridal Make Up</i> | - | - |
| VI. Pertanian/<i>Agriculture</i> | - | - |
| 1. Perkebunan/ <i>Estate</i> | - | - |
| 2. Perikanan/ <i>Fishery</i> | - | - |
| 3. Pertanian Tan. Pangan/ <i>Agricultural crops</i> | - | - |
| 4. Peternakan/ <i>Livestock</i> | - | - |
| 5. Processing / <i>Processing</i> | - | - |
| VII. Akuntansi/<i>Accounting</i> | - | - |
| VIII. Mengetik/<i>Typing</i> | - | - |
| IX. Sekretaris/<i>Secretary</i> | - | - |
| X. Tata Boga/<i>Cullinary art</i> | - | - |
| Jumlah/<i>Total</i> | 1 | 14 |

Sumber : Dinas Tenaga Kerja, Transmigrasi, Koperasi, Usaha Kecil dan Menengah Kabupaten Barito Utara

Source : *Regional Manpower, Transmigration, Cooperative and Small and Medium Enterprises Office of Barito Utara Regency*

3.3 PERPINDAHAN PENDUDUK/MIGRATION

Tabel 3.3.1 Desa Unit Pemukiman Transmigrasi di Kabupaten Barito Utara, 2018

Table

Unit Village of Transmigration Settlement at Barito Utara Regency, 2018

| Nama UPT – UPT Name | Nama Desa – Village Name | Penempatan | | | Keterangan |
|----------------------------|-----------------------------|------------|--------------|---------------|----------------------------|
| | | Tahun | KK | Jiwa | |
| (1) | (2) | (3) | (4) | (5) | (6) |
| 01. Muara Teweh II | Sei Rahayu II | 85/86 | 130 | 545 | - |
| 02. Muara Teweh I | Sei Rahayu I | 85/86 | 250 | 1 446 | - |
| 03. Muara Teweh I | Sei Rahayu I | 2011 | 80 | 319 | Trans Pengemban- gan |
| 04. Teweh Timur III/A/A | Baturaya I | 86/87 | 488 | 2 248 | - |
| 05. Trinsing | Trahean | 90/91 | 200 | 845 | - |
| 06. Transbangdep | Bintang Ninggi | 90/92 | 200 | 743 | - |
| 07. PIR Butong I | Bukit Sawit | 93/95 | 500 | 2 068 | - |
| 08. Muara Teweh | Rimba Sari | 92/94 | 300 | 1 189 | - |
| 09. PIR Butong II | Tawan Jaya | 93/95 | 500 | 1 985 | - |
| 10. Teweh Timur II/B/A | Mampuak I | 93/95 | 300 | 1 134 | - |
| 11. Teweh Timur | Sei Jamut | 95/97 | 350 | 1 134 | - |
| 12. Teweh Timur III/C/B | Sei Liju | 96/97 | 350 | 1 338 | - |
| 13. Teweh Timur III/A | Baturaya II | 96/97 | 400 | 1 478 | - |
| 14. PIR Butong III | Pandran Permai | 96/97 | 300 | 1 169 | - |
| 15. Muara Teweh IV | Beringin Raya | 97/98 | 200 | 1 114 | - |
| 16. PIR Butong IV | Pandran Raya | 97/98 | 300 | 1 273 | - |
| 17. Muara Teweh V | Datai Nirui | 98/99 | 250 | 1 122 | - |
| 18. Teweh Timur III/B/B | Pantung | 97/98 | 300 | 1 181 | - |
| 19. PIR Butong II/TSM | Tawan Jaya | 93/95 | 200 | 821 | - |
| Jumlah/Total | xxxx | | 5 598 | 23 152 | - |

POPULATION AND EMPLOYMENT

Lanjutan Tabel: 3.3.1

Continued Table


| Nama UPT – UPT Name | Nama Desa – Village Name | Penyerahan Tahun | Pola Schema |
|----------------------------|---------------------------------|-------------------------|---------------------|
| (1) | (2) | (3) | (4) |
| 01. Muara Teweh II | Sei Rahayu II | 1992 | Trans Umum |
| 02. Muara Teweh I | Sei Rahayu I | 1994 | Trans Umum |
| 03. Muara Teweh I | Sei Rahayu I | 2011 | Trans Umum |
| 04. Teweh Timur III/A/C | Baturaya I | 1992 | Trans Umum |
| 05. Trinsing | Trahean | 1996 | Trans Umum |
| 06. Transbangdep | Bintang Ninggi | 1997 | Trans Umum |
| 07. PIR Butong I | Bukit Sawit | 1997 | Tran Swakarsa (PIR) |
| 08. Teweh Timur II/B/A | Rimba Sari | 1997 | Trans Umum |
| 09. PIR Butong II | Tawan Jaya | 1998 | Tran Swakarsa (PIR) |
| 10. Teweh Timur III/B/A | Mampuak II | 1998 | Trans Umum |
| 11. Teweh Timur III/B/B | Sei Jamut | 2000 | Trans Umum |
| 12. Teweh Timur III/C/B | Sei Liju | 2000 | Trans Umum |
| 13. Teweh Timur III/A/A | Baturaya II | 2000 | Trans Umum |
| 14. PIR Butong III | Pandran Permai | 2000 | Tran Swakarsa (PIR) |
| 15. Muara Teweh IV | Beringin Raya | 2001 | Trans Umum |
| 16. PIR Butong IV | Pandran Raya | 2001 | Tran Swakarsa (PIR) |
| 17. Muara Teweh V | Datai Nirui | 2001 | Trans Umum |
| 18. Teweh Timur III/B/B | Pantung | 2001 | Trans Umum |
| 19. PIR Butong II/TSM | Tawan Jaya | 1998 | Tran Swakarsa (PIR) |

Sumber : Dinas Tenaga Kerja, Transmigrasi, Koperasi, Usaha Kecil dan Menengah Kabupaten Barito Utara

Source : Regional Manpower, Transmigration, Cooperative and Small and Medium Enterprises Office of Barito Utara Regency

BAB 4 SOSIAL DAN KESEJAHTERAAN RAKYAT

SOCIAL AND WELFARE



**Jumlah Peserta KB Aktif di Barito Utara
Menurut Jenis Kontrasepsi, 2018**

*Number of Family Planning Participants In Barito Utara Regency
By Contraception Type, 2018*

PENJELASAN TEKNIS

1. **Tidak/belum pernah sekolah** adalah mereka yang tidak pernah atau belum pernah terdaftar dan tidak pernah atau belum pernah aktif mengikuti pendidikan di suatu jenjang pendidikan formal.
2. **Masih bersekolah** adalah mereka yang terdaftar dan aktif mengikuti pendidikan di suatu jenjang pendidikan formal (Paket A, B atau C) baik pendidikan dasar, menengah maupun pendidikan tinggi, bagi mahasiswa yang sedang cuti dianggap masih sekolah.
3. **Tidak bersekolah lagi** adalah mereka yang pernah terdaftar dan aktif mengikuti pendidikan di suatu jenjang pendidikan formal, tetapi pada saat pencacahan tidak lagi terdaftar dan tidak aktif mengikuti pendidikan.
4. **Tamat sekolah** adalah menyelesaikan pelajaran yang ditandai dengan lulus ujian akhir pada kelas atau tingkat terakhir suatu jenjang pendidikan di sekolah negeri maupun swasta dengan mendapatkan tanda tamat belajar/ ijazah. Seseorang yang belum mengikuti ujian akhir dan lulus dianggap tamat sekolah.
5. **Dapat membaca dan menulis** artinya dapat membaca dan menulis kata-kata/ kalimat sederhana dengan suatu aksara tertentu.

TECHNICAL NOTES

1. **Not/never attending school** is someone who has never attended or never registered in a formal education, such as primary, secondary and tertiary education.
2. **Attending school** is someone who is currently attending primary, secondary or tertiary education, including package A, package B or package C. College student who postpones his/her study is considered as attending school.
3. **Not attending school anymore** is someone who had enrolled and participated in a formal education in the past including package A, package B or package C, but currently does not attend school.
4. **Completed particular level of education** is someone who has completed particular level of education in private or public school and cepting graduation certificate. Someone who has never attended the highest grade but passed the final exam is considered as completed particular level of education.
5. **Able to read and write** is the ability to read and write a simple sentence in any letter of alphabets.

6. **Sekolah** adalah lembaga pendidikan formal yang dimulai dari pendidikan dasar, menengah dan tinggi. Pendidikan yang dicatat adalah pendidikan formal berdasar kurikulum Kementerian Pendidikan dan Kebudayaan, termasuk pendidikan yang diselenggarakan oleh pondok pesantren dengan memakai kurikulum Kementerian Pendidikan dan Kebudayaan, seperti Madrasah Ibtidaiyah (MI), Madrasah Tsanawiyah (MTs), dan Madrasah Aliyah (MA).
6. *School is a formal education institution starting from primary, secondary and tertiary education. The education data recorded in the survey covering data on formal education based on the curriculum set up by Ministry of Education and Culture including education carried out by muslim boarding school (pondok pesantren) implementing the Ministry of Education and Culture curriculum, such as madrasah ibtidaiyah (Islamic primary school), madrasah tsanawiyah (Islamic junior high school) and madrasah aliyah (Islamic senior high school).*
7. **Madrasah Ibtidaiyah** adalah lembaga pendidikan berciri khas Islam pada jenjang sekolah dasar (SD). Madrasah Tsanawiyah adalah lembaga pendidikan berciri khas Islam pada jenjang sekolah menengah pertama (SMP). Madrasah Aliyah adalah lembaga pendidikan berciri khas Islam pada jenjang sekolah menengah atas (SMA).
7. *Madrasah ibtidaiyah is Islamic school at primary education. Madrasah tsanawiyah is Islamic school at lower secondary education and madrasah aliyah is Islamic school at higher secondary education.*
8. **Rumah sakit** adalah tempat pemeriksaan dan perawatan kesehatan, biasanya berada di bawah pengawasan dokter/tenaga medis.
8. *The hospital is a place for healthy check, usually controlled/supervised by doctors/medical personnel.*
9. **Rumah sakit bersalin/rumah bersalin** adalah rumah sakit yang dilengkapi dengan fasilitas untuk melahirkan, pemeriksaan kehamilan, pemeriksaan ibu dan anak serta berada di bawah
9. *Maternity hospital/maternal health care center is a hospital completed with health facilities for birth delivery, pregnancy check and consultation and post-natal check,*

pengawasan dokter dan atau bidan senior.

under the supervision of doctor and or senior midwives.

10. **Pusat kesehatan masyarakat (Puskesmas)** adalah unit pelayanan kesehatan milik pemerintah yang bertanggung jawab terhadap pelayanan kesehatan masyarakat untuk wilayah kecamatan.
10. **Public health centre (PHC)** is a health center provided by the government that is responsible for the delivery of health services to the community at the Subdistrict level.
11. **Puskesmas pembantu (Pustu)** yaitu unit pelayanan kesehatan masyarakat yang membantu kegiatan puskesmas di sebagian dari wilayah kerja. Pada beberapa daerah balai pengobatan telah berubah fungsi menjadi pustu walaupun papan nama masih tertulis balai pengobatan.
11. **Subsidiary public health centre** is a health facility that assist the public health centre in its part of working area. In several regions, health check points (balai pengobatan) has changes their status into subsidiary public health centre, although their sign written in the board remains unchanged.
12. **Apotik** adalah tempat penjualan obat yang mempunyai izin operasi dari Kementerian Kesehatan, u.p Badan POM, di bawah pengawasan apoteker.
12. **Pharmacy** is a place of selling medicines having permit operation from the Ministry of Health, through The National Agency of Drug and Food Control, under the control of pharmacist.
13. **Jumlah tindak pidana** menggambarkan jumlah kasus tindak pidana yang terjadi pada kurun waktu tertentu.
13. **Crime total** refers to the number of criminal cases occurring during a given period.
14. **Bencana alam** adalah bencana yang diakibatkan oleh peristiwa atau serangkaian peristiwa yang disebabkan oleh alam, antara lain berupa gempa bumi, tsunami, gunung meletus, banjir, kekeringan, angin topan dan tanah longsor (UU No. 24 Tahun 2007).
14. **Natural disaster** is disaster that is caused by a natural occurrence or a series of natural occurrences that includes earthquake, tsunami, volcanic eruption, flood, drought, cyclone and landslide (Law No. 24 of 2007).

| ULASAN | DESCRIPTION |
|---|---|
| <p>Pendidikan merupakan salah satu sarana untuk meningkatkan kualitas SDM. Gambaran umum keadaan pendidikan di Kabupaten Barito Utara antara lain tercermin dari jumlah prasarana pendidikan (sekolah), murid dan guru. Pada tahun 2018 jumlah sekolah menurut strata yaitu pendidikan dasar, lanjutan dan tinggi sederajat berturut-turut sebanyak 186, 45, dan 25 sekolah. Jika dibandingkan dengan tahun 2017, jumlah sekolah pendidikan dasar, lanjutan dan pendidikan tinggi sederajat sebanyak 185, 45, dan 18 sekolah.</p> | <p><i>Education is one of the basic human needs and one way of improving the quality of human resources. The general pictures of the education in Barito Utara Regency is reflected in the quality and quantity of the education facilities, like: schools, students and teachers. In 2018 number of schools according to strata, those are elementary, secondary, high and university was 186, 45 and 25 schools. Comparing to 2017, number of schools those are elementary, secondary, high and university was 185, 45 and 18 schools</i></p> |
| <p>Di bidang kesehatan, pembangunan prasarana kesehatan untuk masyarakat seperti puskesmas, posyandu, pos obat desa dan rumah bersalin dari tahun ke tahun mengalami peningkatan. Rasio dokter (dokter Umum) per jumlah penduduk hingga tahun 2018 relatif belum ideal karena seorang dokter harus menangani lebih kurang 5.001 orang. Pada tahun 2018, jumlah tenaga kerja kesehatan di Kabupaten Barito Utara yang terdiri atas dokter, bidan, perawat, farmasi dan ahli gizi sebanyak 533 orang.</p> | <p><i>In health area, the development and construction of health facilities to satisfy the need of the community like public health center (PUSKESMAS), public health subcenter (POSYANDU), and maternity homes from year to year show increasing figures. Ratio of doctor to the population in the year of 2018 was relatively at unexpected level because a doctor had to serve up to 5,001 people. At the year of 2018 total health personnel in Barito Utara Regency including medical personnel, midwives, nursing staff, pharmaceutical personnel and other health workers were 533 people.</i></p> |
| <p>Bidang religius keagamaan menjadi salah satu unsur penting dalam pembangunan masyarakat untuk menjadi bangsa yang beriman kepada Tuhan YME. Komposisi penduduk menurut agama dengan keberadaan sarana peribadatan di Barito Utara mengalami pertumbuhan relatif proporsional dengan jumlah penduduk.</p> | <p><i>Religion becomes one of important elements in order to built national character in order to be civilized community who believe in one Supreme God. Worship facilities in Barito Utara Regency increase fairly with population growth. Criminality related to acts contrary to legal norms, social norms and religious</i></p> |

Kriminalitas terkait dengan tindakan yang bertentangan dengan norma hukum, norma sosial dan norma agama, sehingga ditentang oleh masyarakat. Perkara kriminal yang terjadi di Kabupaten Barito Utara selama tahun 2019 berdasarkan data yang bersumber dari Pengadilan Negeri Kabupaten Barito Utara tercatat sebanyak 197 perkara. Angka ini menurun dari tahun sebelumnya, yaitu sebanyak 239 perkara. Jenis kejahatan yang paling banyak terjadi adalah penyalah-gunaan narkotika.

norms, thus opposed by the public. Criminal cases that occurred in Barito Utara Regency during year 2018 based on the Government Law Court of Barito Utara Regency noted 197 cases. This rate decrease from the previous year, that is 239 cases. Crime types that most happened is drug abuse.

Dilihat dari permasalahan sosial yang terjadi di lingkungan masyarakat, masih terdapat penyandang masalah kesejahteraan sosial di Kabupaten Barito Utara selama tahun 2018. Dari seluruh penyandang masalah kesejahteraan sosial yang berjumlah 183 orang, sebanyak 84 orang (45,90 persen) menderita cacat badan, 26 orang (14,21 persen) menderita cacat mental, 34 orang (18,58 persen) menderita tuna wicara, 35 orang (19,13 persen) menderita tuna netra dan 4 orang (2,19 persen) menderita tuna rungu.

Judging from the social problems that occur in the community, there are still social prosperity problems in Barito Utara Regency occur in year 2018. Of the entire social welfare issues totaling 183 people, there are 84 people (45.90 percent) suffered disability, 26 people (14.21 percent) suffered mental disability, 34 people (18.58 percent) suffered speech impaired, 35 people (19.13 percent) suffered blind and 4 people (2.19 percent) suffered deaf.

Gambar 4 Rasio Murid terhadap Guru Menurut Jenis Sekolah, 2017/2018
Picture
Student Ratio to Teacher by Schools, 2017/2018



Sumber : Dinas Pendidikan dan Kementerian Agama Kabupaten Barito Utara
Source : Regional Education Office and Religion Ministry of Barito Utara Regency

4.1 PENDIDIKAN/*EDUCATION*

Tabel 4.1.1 Jumlah Sekolah, Guru, dan Murid Taman Kanak-Kanak (TK) di Bawah Kementerian Pendidikan dan Kebudayaan Menurut Kecamatan di Kabupaten Barito Utara, 2017/2018
Number of Schools, Teachers, and Pupils in Kindergarten Under The Ministry of Education and Culture by Sub District in Barito Utara Regency, 2017/2018

| Kecamatan <i>Sub District</i> | Sekolah/ <i>Schools</i> | | | Guru ¹ / <i>Teachers</i> | | |
|----------------------------------|----------------------------|---------------------------|-------------------------|--|---------------------------|-------------------------|
| | Negeri/ <i>Public</i> | Swasta/ <i>Private</i> | Jumlah/ <i>Total</i> | Negeri/ <i>Public</i> | Swasta/ <i>Private</i> | Jumlah/ <i>Total</i> |
| (1) | (2) | (3) | (4) | (5) | (6) | (7) |
| Montallat | - | 7 | 7 | 0 | 46 | 46 |
| Gunung Timang | - | 18 | 18 | 0 | 59 | 59 |
| Gunung Purei | - | 7 | 7 | 0 | 28 | 28 |
| Teweh Timur | - | 4 | 4 | 0 | 7 | 7 |
| Teweh Tengah | 4 | 32 | 36 | 52 | 248 | 300 |
| Teweh Baru | - | 15 | 15 | 0 | 61 | 61 |
| Teweh Selatan | - | 14 | 14 | 0 | 63 | 63 |
| Lahei | 1 | 11 | 12 | 10 | 42 | 52 |
| Lahei Barat | - | 11 | 11 | 0 | 81 | 81 |
| Barito Utara | 5 | 119 | 124 | 62 | 635 | 697 |

Lanjutan Tabel: 4.1.1

Continued Table

| Kecamatan Sub District | Murid/Pupils | | | Rasio Murid- Guru/ Pupil- Teacher Ratio |
|---------------------------|-------------------|--------------------|------------------|--|
| | Negeri/ Public | Swasta/ Private | Jumlah/ Total | |
| (1) | (8) | (9) | (10) | (11) |
| Montallat | - | 147 | 147 | 3,20 |
| Gunung Timang | - | 394 | 394 | 6,68 |
| Gunung Purei | - | 83 | 83 | 2,96 |
| Teweh Timur | - | 64 | 64 | 9,14 |
| Teweh Tengah | 140 | 1 254 | 1 394 | 4,65 |
| Teweh Baru | - | 325 | 325 | 5,33 |
| Teweh Selatan | - | 314 | 314 | 4,98 |
| Lahei | 45 | 140 | 185 | 3,56 |
| Lahei Barat | - | 248 | 248 | 3,06 |
| Barito Utara | 185 | 2 969 | 3 154 | 4,53 |

Catatan/Note: ¹ Jumlah guru termasuk kepala sekolah dan guru/The total of teachers including headmaster and teacher

Sumber : Dinas Pendidikan Kabupaten Barito Utara

Source : Regional Education Office of Barito Utara Regency

Tabel 4.1.2 Jumlah Sekolah, Guru, dan Murid Raudatul Athfal (RA) di Bawah Kementerian Agama Menurut Kecamatan di Kabupaten Barito Utara, 2017/2018
Number of Schools, Teachers, and Pupils in Raudatul Athfal (RA) Under The Ministry of Religious Affairs by Sub District in Barito Utara Regency, 2017/2018

| Kecamatan Sub District | Sekolah/ Schools | Guru/Teachers | Murid/Pupils |
|-----------------------------------|-----------------------------|----------------------|---------------------|
| (1) | (2) | (3) | (4) |
| Montallat | - | - | - |
| Gunung Timang | - | - | - |
| Gunung Purei | - | - | - |
| Teweh Timur | - | - | - |
| Teweh Tengah | 3 | 21 | 198 |
| Teweh Baru | 2 | 7 | 25 |
| Teweh Selatan | - | - | - |
| Lahei | 1 | 6 | 63 |
| Lahei Barat | - | - | - |
| Barito Utara | 6 | 34 | 286 |

Sumber : Kementerian Agama Kabupaten Barito Utara

Source : Religion Ministry of Barito Utara Regency

Tabel 4.1.3 Jumlah Sekolah, Guru, dan Murid Sekolah Dasar (SD) di Bawah Kementerian Pendidikan dan Kebudayaan Menurut Kecamatan di Kabupaten Barito Utara, 2017/2018

Number of Schools, Teachers, and Pupils in Primary Schools Under The Ministry of Education and Culture by Sub District in Barito Utara Regency, 2017/2018

| Kecamatan Sub District | Sekolah/ Schools | | | Guru ¹ / Teachers ¹ | | |
|---------------------------|---------------------|--------------------|------------------|--|--------------------|------------------|
| | Negeri/ Public | Swasta/ Private | Jumlah/ Total | Negeri/ Public | Swasta/ Private | Jumlah/ Total |
| (1) | (2) | (3) | (4) | (5) | (6) | (7) |
| Montallat | 17 | - | 17 | 173 | - | 173 |
| Gunung Timang | 21 | - | 21 | 206 | - | 206 |
| Gunung Purei | 8 | - | 8 | 66 | - | 66 |
| Teweh Timur | 13 | - | 13 | 100 | - | 100 |
| Teweh Tengah | 32 | 2 | 34 | 423 | 35 | 458 |
| Teweh Baru | 25 | - | 25 | 297 | - | 297 |
| Teweh Selatan | 13 | 3 | 16 | 140 | 30 | 170 |
| Lahei | 22 | - | 22 | 203 | - | 203 |
| Lahei Barat | 16 | - | 16 | 137 | - | 137 |
| Barito Utara | 167 | 5 | 172 | 1 745 | 65 | 1 810 |

Lanjutan Tabel: 4.1.3

Continued Table

| Kecamatan Sub District | Murid/Pupils | | | Rasio Murid- Guru/ Pupil- Teacher Ratio |
|---------------------------|-------------------|--------------------|------------------|--|
| | Negeri/ Public | Swasta/ Private | Jumlah/ Total | |
| (1) | (8) | (9) | (10) | (11) |
| Montallat | 1 361 | - | 1 361 | 7,87 |
| Gunung Timang | 1 137 | - | 1 137 | 5,52 |
| Gunung Purei | 301 | - | 301 | 4,56 |
| Teweh Timur | 703 | - | 703 | 7,03 |
| Teweh Tengah | 4 918 | 405 | 5 323 | 11,62 |
| Teweh Baru | 2 257 | - | 2 257 | 7,60 |
| Teweh Selatan | 1 228 | 430 | 1 658 | 9,75 |
| Lahei | 1 527 | - | 1 527 | 7,52 |
| Lahei Barat | 1 336 | - | 1 336 | 9,75 |
| Barito Utara | 14 768 | 835 | 15 603 | 8,62 |

Catatan/Note: ¹ Jumlah guru termasuk kepala sekolah dan guru/*The total of teachers including headmaster and teacher*

Sumber : Dinas Pendidikan Kabupaten Barito Utara

Source : Regional Education Office of Barito Utara Regency

Tabel 4.1.4 Jumlah Sekolah, Guru, dan Murid Madrasah Ibtidaiyah (MI) di Bawah Kementerian Agama Menurut Kecamatan di Kabupaten Barito Utara, 2017/2018
Number of Schools, Teachers, and Pupils in Primary Schools Under The Ministry of Education and Culture by Sub District in Barito Utara Regency, 2017/2018

| Kecamatan Sub District | Sekolah/ Schools | | | Guru/ Teachers | | |
|---------------------------|---------------------|--------------------|------------------|-------------------|--------------------|------------------|
| | Negeri/ Public | Swasta/ Private | Jumlah/ Total | Negeri/ Public | Swasta/ Private | Jumlah/ Total |
| (1) | (2) | (3) | (4) | (5) | (6) | (7) |
| Montallat | - | 2 | 2 | 1 | 9 | 10 |
| Gunung Timang | - | 1 | 1 | 3 | 8 | 11 |
| Gunung Purei | - | - | - | - | - | - |
| Teweh Timur | - | - | - | - | - | - |
| Teweh Tengah | 1 | 2 | 3 | 33 | 50 | 83 |
| Teweh Baru | - | 5 | 5 | 6 | 25 | 31 |
| Teweh Selatan | - | 1 | 1 | 2 | 8 | 10 |
| Lahei | 1 | - | 1 | 8 | 15 | 23 |
| Lahei Barat | - | 1 | 1 | - | 6 | 6 |
| Barito Utara | 2 | 12 | 14 | 53 | 121 | 174 |

Lanjutan Tabel: 4.1.4

Continued Table

| Kecamatan Sub District | Murid/Pupils | | | Rasio Murid- Guru/ Pupil- Teacher Ratio |
|---------------------------|-------------------|--------------------|------------------|--|
| | Negeri/ Public | Swasta/ Private | Jumlah/ Total | |
| (1) | (8) | (9) | (10) | (11) |
| Montallat | - | 152 | 152 | 15,20 |
| Gunung Timang | - | 134 | 134 | 12,18 |
| Gunung Purei | - | - | - | - |
| Teweh Timur | - | - | - | - |
| Teweh Tengah | 778 | 342 | 1 120 | 13,49 |
| Teweh Baru | - | 318 | 318 | 10,26 |
| Teweh Selatan | - | 105 | 105 | 10,50 |
| Lahei | 230 | - | 230 | 10,00 |
| Lahei Barat | - | 90 | 90 | 15,00 |
| Barito Utara | 1 008 | 1 141 | 2 149 | 12,35 |

Sumber : Kementerian Agama Kabupaten Barito Utara

Source : Religion Ministry of Barito Utara Regency

Tabel 4.1.5 Jumlah Sekolah, Guru, dan Murid Sekolah Menengah Pertama (SMP) di Bawah Kementerian Pendidikan dan Kebudayaan Menurut Kecamatan di Kabupaten Barito Utara, 2017/2018

Number of Schools, Teachers, and Pupils in Junior High Schools Under The Ministry of Education and Culture by Sub District in Barito Utara Regency, 2017/2018

| Kecamatan Sub District | Sekolah/ Schools | | | Guru ¹ / Teachers ¹ | | |
|---------------------------|---------------------|--------------------|------------------|--|--------------------|------------------|
| | Negeri/ Public | Swasta/ Private | Jumlah/ Total | Negeri/ Public | Swasta/ Private | Jumlah/ Total |
| (1) | (2) | (3) | (4) | (5) | (6) | (7) |
| Montallat | 3 | 1 | 4 | 50 | 9 | 59 |
| Gunung Timang | 4 | - | 4 | 61 | - | 61 |
| Gunung Purei | 1 | - | 1 | 15 | - | 15 |
| Teweh Timur | 2 | - | 2 | 22 | - | 22 |
| Teweh Tengah | 8 | 1 | 9 | 153 | 8 | 161 |
| Teweh Baru | 7 | 1 | 8 | 58 | 13 | 71 |
| Teweh Selatan | 4 | - | 4 | 58 | - | 58 |
| Lahei | 2 | 1 | 3 | 24 | 8 | 32 |
| Lahei Barat | 4 | - | 4 | 51 | - | 51 |
| Barito Utara | 35 | 4 | 39 | 492 | 38 | 530 |

Lanjutan Tabel: 4.1.5

Continued Table

| Kecamatan Sub District | Murid/Pupils | | | Rasio Murid- Guru/ Pupil- Teacher Ratio |
|---------------------------|-------------------|--------------------|------------------|--|
| | Negeri/ Public | Swasta/ Private | Jumlah/ Total | |
| (1) | (8) | (9) | (10) | (11) |
| Montallat | 502 | 48 | 550 | 9,32 |
| Gunung Timang | 725 | - | 725 | 11,89 |
| Gunung Purei | 172 | - | 172 | 11,47 |
| Teweh Timur | 308 | - | 308 | 14 |
| Teweh Tengah | 2 259 | 83 | 2 342 | 14,55 |
| Teweh Baru | 744 | 78 | 822 | 11,58 |
| Teweh Selatan | 733 | - | 733 | 12,64 |
| Lahei | 223 | 38 | 261 | 8,16 |
| Lahei Barat | 620 | - | 620 | 12,16 |
| Barito Utara | 6 286 | 247 | 6 533 | 12,33 |

Catatan/Note: ¹ Jumlah guru termasuk kepala sekolah dan guru/*The total of teachers including headmaster and teacher*

Sumber : Dinas Pendidikan Kabupaten Barito Utara

Source : *Regional Education Office of Barito Utara Regency*

Tabel 4.1.6 Jumlah Sekolah, Guru, dan Murid Madrasah Tsanawiyah (MTs) di Bawah Kementerian Agama Menurut Kecamatan di Kabupaten Barito Utara, 2017/2018

Number of Schools, Teachers, and Pupils in Madrasah Tsanawiyah (MTs) Under The Ministry of Religious Affairs by Sub District in Barito Utara Regency, 2017/2018

| Kecamatan Sub District | Sekolah/ Schools | | | Guru/ Teachers | | |
|---------------------------|---------------------|--------------------|------------------|-------------------|--------------------|------------------|
| | Negeri/ Public | Swasta/ Private | Jumlah/ Total | Negeri/ Public | Swasta/ Private | Jumlah/ Total |
| (1) | (2) | (3) | (4) | (5) | (6) | (7) |
| Montallat | - | 1 | 1 | - | 11 | 11 |
| Gunung Timang | - | - | - | - | - | - |
| Gunung Purei | - | - | - | - | - | - |
| Teweh Timur | - | - | - | - | - | - |
| Teweh Tengah | 1 | 2 | 3 | 43 | 29 | 72 |
| Teweh Baru | - | 1 | 1 | 2 | 10 | 12 |
| Teweh Selatan | - | - | - | - | - | - |
| Lahei | - | 1 | 1 | 4 | 12 | 16 |
| Lahei Barat | - | - | - | - | - | - |
| Barito Utara | 1 | 5 | 6 | 49 | 62 | 111 |

Lanjutan Tabel: 4.1.6

Continued Table

| Kecamatan Sub District | Murid/Pupils | | | Rasio Murid- Guru/ Pupil- Teacher Ratio |
|---------------------------|-------------------|--------------------|------------------|--|
| | Negeri/ Public | Swasta/ Private | Jumlah/ Total | |
| (1) | (8) | (9) | (10) | (11) |
| Montallat | - | 16 | 16 | 1,45 |
| Gunung Timang | - | - | - | - |
| Gunung Purei | - | - | - | - |
| Teweh Timur | - | - | - | - |
| Teweh Tengah | 824 | 113 | 937 | 13,01 |
| Teweh Baru | - | 57 | 57 | 4,75 |
| Teweh Selatan | - | - | - | - |
| Lahei | - | 212 | 212 | 13,25 |
| Lahei Barat | - | - | - | - |
| Barito Utara | 824 | 398 | 1 222 | 11,01 |

Sumber : Kementerian Agama Kabupaten Barito Utara

Source : Religion Ministry of Barito Utara Regency

Tabel 4.1.7 Jumlah Sekolah, Guru, dan Murid Sekolah Menengah Atas (SMA) di Bawah Kementerian Pendidikan dan Kebudayaan Menurut Kecamatan di Kabupaten Barito Utara, 2017/2018

Number of Schools, Teachers, and Pupils in Senior High Schools Under The Ministry of Education and Culture by Sub District in Barito Utara Regency, 2017/2018

| Kecamatan Sub District | Sekolah/ Schools | | | Guru ¹ / Teachers ¹ | | |
|---------------------------|---------------------|--------------------|------------------|--|--------------------|------------------|
| | Negeri/ Public | Swasta/ Private | Jumlah/ Total | Negeri/ Public | Swasta/ Private | Jumlah/ Total |
| (1) | (2) | (3) | (4) | (5) | (6) | (7) |
| Montallat | 2 | 1 | 3 | 35 | 3 | 38 |
| Gunung Timang | 2 | - | 2 | 36 | - | 36 |
| Gunung Purei | - | - | - | - | - | - |
| Teweh Timur | 1 | - | 1 | 20 | - | 20 |
| Teweh Tengah | 3 | - | 3 | 81 | - | 81 |
| Teweh Baru | 2 | - | 2 | 48 | - | 48 |
| Teweh Selatan | 1 | - | 1 | 21 | - | 21 |
| Lahei | 1 | - | 1 | 18 | - | 18 |
| Lahei Barat | 1 | 1 | 2 | 19 | 3 | 22 |
| Barito Utara | 13 | 2 | 15 | 278 | 6 | 284 |

Lanjutan Tabel: 4.1.7

Continued Table

| Kecamatan Sub District | Murid/Pupils | | | Rasio Murid- Guru/ Pupil- Teacher Ratio |
|---------------------------|-------------------|--------------------|------------------|--|
| | Negeri/ Public | Swasta/ Private | Jumlah/ Total | |
| (1) | (8) | (9) | (10) | (11) |
| Montallat | 387 | 56 | 443 | 11,66 |
| Gunung Timang | 425 | - | 425 | 11,81 |
| Gunung Purei | - | - | - | - |
| Teweh Timur | 167 | - | 167 | 8,35 |
| Teweh Tengah | 1 480 | - | 1 480 | 18,27 |
| Teweh Baru | 415 | - | 415 | 8,65 |
| Teweh Selatan | 187 | - | 187 | 8,90 |
| Lahei | 222 | - | 222 | 12,33 |
| Lahei Barat | 150 | 45 | 195 | 8,86 |
| Barito Utara | 3 433 | 101 | 3 534 | 12,44 |

Catatan/Note: ¹ Jumlah guru termasuk kepala sekolah dan guru/The total of teachers including headmaster and teacher

Sumber : Dinas Pendidikan Kabupaten Barito Utara

Source : Regional Education Office of Barito Utara Regency

Tabel 4.1.8 Jumlah Sekolah, Guru, dan Murid Sekolah Menengah Kejuruan (SMK) di Bawah Kementerian Pendidikan dan Kebudayaan Menurut Kecamatan di Kabupaten Barito Utara, 2017/2018

Number of Schools, Teachers, and Pupils in Vocational High Schools Under The Ministry of Education and Culture by Sub District in Barito Utara Regency, 2017/2018

| Kecamatan Sub District | Sekolah/ Schools | | | Guru ^{1/} Teachers ¹ | | |
|---------------------------|---------------------|--------------------|------------------|---|--------------------|------------------|
| | Negeri/ Public | Swasta/ Private | Jumlah/ Total | Negeri/ Public | Swasta/ Private | Jumlah/ Total |
| (1) | (2) | (3) | (4) | (5) | (6) | (7) |
| Montallat | - | - | - | - | - | - |
| Gunung Timang | 1 | - | 1 | 5 | - | 5 |
| Gunung Purei | 1 | - | 1 | 11 | - | 11 |
| Teweh Timur | 1 | - | 1 | 14 | - | 14 |
| Teweh Tengah | 3 | - | 3 | 126 | - | 126 |
| Teweh Baru | - | - | - | - | - | - |
| Teweh Selatan | 1 | - | 1 | 28 | - | 28 |
| Lahei | - | - | - | - | - | - |
| Lahei Barat | - | - | - | - | - | - |
| Barito Utara | 7 | - | 7 | 184 | - | 184 |

Lanjutan Tabel: 4.1.8

Continued Table

| Kecamatan Sub District | Murid/Pupils | | | Rasio Murid- Guru/ Pupil- Teacher Ratio |
|---------------------------|-------------------|--------------------|------------------|--|
| | Negeri/ Public | Swasta/ Private | Jumlah/ Total | |
| (1) | (8) | (9) | (10) | (11) |
| Montallat | - | - | - | - |
| Gunung Timang | 33 | - | 33 | 6,60 |
| Gunung Purei | 86 | - | 86 | 7,82 |
| Teweh Timur | 52 | - | 52 | 3,71 |
| Teweh Tengah | 1 516 | - | 1 516 | 12,03 |
| Teweh Baru | - | - | - | - |
| Teweh Selatan | 304 | - | 304 | 10,86 |
| Lahei | - | - | - | - |
| Lahei Barat | - | - | - | - |
| Barito Utara | 1 991 | - | 1 991 | 10,82 |

Catatan/Note: ¹ Jumlah guru termasuk kepala sekolah dan guru/The total of teachers including headmaster and teacher

Sumber : Dinas Pendidikan Kabupaten Barito Utara

Source : Regional Education Office of Barito Utara Regency

Tabel 4.1.9 Jumlah Sekolah, Guru, dan Murid Madrasah Aliyah (MA) di Bawah Kementerian Agama Menurut Kecamatan di Kabupaten Barito Utara, 2017/2018
Number of Schools, Teachers, and Pupils in Madrasah Aliyah (MA) Under The Ministry of Religious Affairs by Sub District in Barito Utara Regency, 2017/2018

| Kecamatan Sub District | Sekolah/ Schools | | | Guru/ Teachers | | |
|---------------------------|---------------------|--------------------|------------------|-------------------|--------------------|------------------|
| | Negeri/ Public | Swasta/ Private | Jumlah/ Total | Negeri/ Public | Swasta/ Private | Jumlah/ Total |
| (1) | (2) | (3) | (4) | (5) | (6) | (7) |
| Montallat | - | - | - | - | - | - |
| Gunung Timang | - | - | - | - | - | - |
| Gunung Purei | - | - | - | - | - | - |
| Teweh Timur | - | - | - | - | - | - |
| Teweh Tengah | 1 | - | 1 | 38 | - | 38 |
| Teweh Baru | - | 1 | 1 | - | 13 | 13 |
| Teweh Selatan | - | - | - | - | - | - |
| Lahei | - | 1 | 1 | - | 13 | 13 |
| Lahei Barat | - | - | - | - | - | - |
| Barito Utara | 1 | 2 | 3 | 38 | 26 | 64 |

Lanjutan Tabel: 4.1.9

Continued Table

| Kecamatan Sub District | Murid/Pupils | | | Rasio Murid- Guru/ Pupil- Teacher Ratio |
|---------------------------|-------------------|--------------------|------------------|--|
| | Negeri/ Public | Swasta/ Private | Jumlah/ Total | |
| (1) | (8) | (9) | (10) | (11) |
| Montallat | - | - | - | - |
| Gunung Timang | - | - | - | - |
| Gunung Purei | - | - | - | - |
| Teweh Timur | - | - | - | - |
| Teweh Tengah | 659 | - | 659 | 17,34 |
| Teweh Baru | - | 20 | 20 | 1,54 |
| Teweh Selatan | - | - | - | - |
| Lahei | - | 31 | 31 | 2,38 |
| Lahei Barat | - | - | - | - |
| Barito Utara | 659 | 51 | 710 | 11,09 |

Sumber : Kementerian Agama Kabupaten Barito Utara

Source : Religion Ministry of Barito Utara Regency

Tabel 4.1.10 Jumlah Sekolah, Guru, dan Murid Taman Kanak-Kanak (TK) di Bawah Kementerian Pendidikan dan Kebudayaan Menurut Kecamatan di Kabupaten Barito Utara, 2018/2019

Number of Schools, Teachers, and Pupils in Kindergarten Under The Ministry of Education and Culture by Sub District in Barito Utara Regency, 2018/2019

| Kecamatan Sub District | Sekolah/ Schools | | | Guru ¹ / Teachers ¹ | | |
|---------------------------|---------------------|--------------------|------------------|--|--------------------|------------------|
| | Negeri/ Public | Swasta/ Private | Jumlah/ Total | Negeri/ Public | Swasta/ Private | Jumlah/ Total |
| (1) | (2) | (3) | (4) | (5) | (6) | (7) |
| Montallat | - | 7 | 7 | - | 32 | 32 |
| Gunung Timang | - | 18 | 18 | - | 56 | 56 |
| Gunung Purei | - | 7 | 7 | - | 27 | 27 |
| Teweh Timur | - | 6 | 4 | - | 7 | 7 |
| Teweh Tengah | 4 | 32 | 36 | 50 | 190 | 240 |
| Teweh Baru | - | 16 | 15 | - | 48 | 48 |
| Teweh Selatan | - | 15 | 14 | - | 55 | 55 |
| Lahei | 1 | 10 | 12 | 10 | 32 | 42 |
| Lahei Barat | - | 12 | 11 | - | 40 | 40 |
| Barito Utara | 5 | 123 | 124 | 60 | 487 | 547 |

Lanjutan Tabel: 4.1.10

Continued Table

| Kecamatan Sub District | Murid/Pupils | | | Rasio Murid- Guru/ Pupil- Teacher Ratio |
|---------------------------|-------------------|--------------------|------------------|--|
| | Negeri/ Public | Swasta/ Private | Jumlah/ Total | |
| (1) | (8) | (9) | (10) | (11) |
| Montallat | - | 271 | 271 | 8,47 |
| Gunung Timang | - | 505 | 505 | 9,02 |
| Gunung Purei | - | 164 | 164 | 6,07 |
| Teweh Timur | - | 98 | 98 | 14,00 |
| Teweh Tengah | 152 | 1 774 | 1 926 | 8,03 |
| Teweh Baru | - | 389 | 389 | 8,10 |
| Teweh Selatan | - | 590 | 590 | 10,73 |
| Lahei | 51 | 280 | 331 | 7,88 |
| Lahei Barat | - | 335 | 335 | 8,38 |
| Barito Utara | 203 | 4 406 | 4 609 | 8,43 |

Catatan/Note: ¹ Jumlah guru termasuk kepala sekolah dan guru/The total of teachers including headmaster and teacher

Sumber : Dinas Pendidikan Kabupaten Barito Utara

Source : Regional Education Office of Barito Utara Regency

Tabel 4.1.11 Jumlah Sekolah, Guru, dan Murid Raudatul Athfal (RA) di Bawah Kementerian Agama Menurut Kecamatan di Kabupaten Barito Utara, 2018/2019
Number of Schools, Teachers, and Pupils in Raudatul Athfal (RA) Under The Ministry of Religious Affairs by Sub District in Barito Utara Regency, 2018/2019

| Kecamatan Sub District | Sekolah/ Schools | Guru/Teachers | Murid/Pupils |
|-----------------------------------|-----------------------------|----------------------|---------------------|
| (1) | (2) | (3) | (4) |
| Montallat | - | - | - |
| Gunung Timang | - | - | - |
| Gunung Purei | - | - | - |
| Teweh Timur | - | - | - |
| Teweh Tengah | 3 | 21 | 195 |
| Teweh Baru | 2 | 7 | 58 |
| Teweh Selatan | - | - | - |
| Lahei | 1 | 6 | 67 |
| Lahei Barat | - | - | - |
| Barito Utara | 6 | 34 | 320 |

Sumber : Kementerian Agama Kabupaten Barito Utara
 Source : Religion Ministry of Barito Utara Regency

Tabel 4.1.12 Jumlah Sekolah, Guru, dan Murid Sekolah Dasar (SD) di Bawah Kementerian Pendidikan dan Kebudayaan Menurut Kecamatan di Kabupaten Barito Utara, 2018/2019

Table

Number of Schools, Teachers, and Pupils in Primary Schools Under The Ministry of Education and Culture by Sub District in Barito Utara Regency, 2018/2019

| Kecamatan Sub District | Sekolah/ Schools | | | Guru ¹ / Teachers ¹ | | |
|---------------------------|---------------------|--------------------|------------------|--|--------------------|------------------|
| | Negeri/ Public | Swasta/ Private | Jumlah/ Total | Negeri/ Public | Swasta/ Private | Jumlah/ Total |
| (1) | (2) | (3) | (4) | (5) | (6) | (7) |
| Montallat | 17 | 1 | 18 | 164 | 4 | 169 |
| Gunung Timang | 21 | - | 21 | 208 | - | 208 |
| Gunung Purei | 8 | - | 8 | 61 | - | 61 |
| Teweh Timur | 13 | - | 13 | 98 | - | 98 |
| Teweh Tengah | 32 | 3 | 35 | 423 | 33 | 456 |
| Teweh Baru | 25 | - | 25 | 300 | - | 300 |
| Teweh Selatan | 13 | 3 | 16 | 140 | 29 | 169 |
| Lahei | 22 | - | 22 | 203 | 6 | 203 |
| Lahei Barat | 16 | 1 | 17 | 140 | - | 146 |
| Barito Utara | 167 | 8 | 175 | 1 738 | 72 | 1 810 |

Lanjutan Tabel: 4.1.12

Continued Table

| Kecamatan Sub District | Murid/Pupils | | | Rasio Murid- Guru/ Pupil- Teacher Ratio |
|---------------------------|-------------------|--------------------|------------------|--|
| | Negeri/ Public | Swasta/ Private | Jumlah/ Total | |
| (1) | (8) | (9) | (10) | (11) |
| Montallat | 1 270 | 23 | 1 293 | 7,65 |
| Gunung Timang | 1 146 | - | 1 146 | 5,51 |
| Gunung Purei | 280 | - | 280 | 4,59 |
| Teweh Timur | 666 | - | 666 | 6,80 |
| Teweh Tengah | 4 883 | 408 | 5 291 | 11,60 |
| Teweh Baru | 2 085 | - | 2 085 | 6,95 |
| Teweh Selatan | 1 234 | 437 | 1 671 | 9,89 |
| Lahei | 1 396 | - | 1 396 | 6,88 |
| Lahei Barat | 1 260 | 110 | 1 370 | 9,38 |
| Barito Utara | 14 220 | 978 | 15 198 | 8,40 |

Catatan/Note: ¹ Jumlah guru termasuk kepala sekolah dan guru/The total of teachers including headmaster and teacher

Sumber : Dinas Pendidikan Kabupaten Barito Utara

Source : Regional Education Office of Barito Utara Regency

Tabel 4.1.13 Jumlah Sekolah, Guru, dan Murid Madrasah Ibtidaiyah (MI) di Bawah Kementerian Agama Menurut Kecamatan di Kabupaten Barito Utara, 2018/2019
Number of Schools, Teachers, and Pupils in Primary Schools Under The Ministry of Education and Culture by Sub District in Barito Utara Regency, 2018/2019

| Kecamatan Sub District | Sekolah/ Schools | | | Guru/ Teachers | | |
|---------------------------|---------------------|--------------------|------------------|-------------------|--------------------|------------------|
| | Negeri/ Public | Swasta/ Private | Jumlah/ Total | Negeri/ Public | Swasta/ Private | Jumlah/ Total |
| (1) | (2) | (3) | (4) | (5) | (6) | (7) |
| Montallat | - | 2 | 2 | - | 10 | 10 |
| Gunung Timang | - | 1 | 1 | - | 11 | 11 |
| Gunung Purei | - | - | - | - | - | - |
| Teweh Timur | - | - | - | - | - | - |
| Teweh Tengah | 1 | 2 | 3 | 33 | 50 | 83 |
| Teweh Baru | - | 5 | 5 | 6 | 25 | 31 |
| Teweh Selatan | - | 1 | 1 | 2 | 8 | 10 |
| Lahei | 1 | - | 1 | 8 | 15 | 23 |
| Lahei Barat | - | 1 | 1 | - | 6 | 6 |
| Barito Utara | 2 | 12 | 14 | 49 | 125 | 174 |

Lanjutan Tabel: 4.1.13

Continued Table

| Kecamatan Sub District | Murid/Pupils | | | Rasio Murid- Guru/ Pupil- Teacher Ratio |
|---------------------------|-------------------|--------------------|------------------|--|
| | Negeri/ Public | Swasta/ Private | Jumlah/ Total | |
| (1) | (8) | (9) | (10) | (11) |
| Montallat | - | 146 | 146 | 14,60 |
| Gunung Timang | - | 153 | 153 | 13,91 |
| Gunung Purei | - | - | - | - |
| Teweh Timur | - | - | - | - |
| Teweh Tengah | 939 | 390 | 1 329 | 16,01 |
| Teweh Baru | - | 320 | 320 | 10,32 |
| Teweh Selatan | - | 94 | 94 | 9,40 |
| Lahei | 220 | - | 220 | 9,57 |
| Lahei Barat | - | 100 | 100 | 16,67 |
| Barito Utara | 1 159 | 1 203 | 2 362 | 13,57 |

Sumber : Kementerian Agama Kabupaten Barito Utara

Source : Religion Ministry of Barito Utara Regency

Tabel 4.1.14 Jumlah Sekolah, Guru, dan Murid Sekolah Menengah Pertama (SMP) di Bawah Kementerian Pendidikan dan Kebudayaan Menurut Kecamatan di Kabupaten Barito Utara, 2018/2019

Number of Schools, Teachers, and Pupils in Junior High Schools Under The Ministry of Education and Culture by Sub District in Barito Utara Regency, 2018/2019

| Kecamatan <i>Sub District</i> | Sekolah/ <i>Schools</i> | | | Guru ¹ / <i>Teachers</i> | | |
|----------------------------------|----------------------------|---------------------------|-------------------------|--|---------------------------|-------------------------|
| | Negeri/ <i>Public</i> | Swasta/ <i>Private</i> | Jumlah/ <i>Total</i> | Negeri/ <i>Public</i> | Swasta/ <i>Private</i> | Jumlah/ <i>Total</i> |
| (1) | (2) | (3) | (4) | (5) | (6) | (7) |
| Montallat | 3 | 1 | 4 | 50 | 10 | 60 |
| Gunung Timang | 4 | - | 4 | 62 | - | 62 |
| Gunung Purei | 1 | - | 1 | 15 | - | 15 |
| Teweh Timur | 2 | - | 2 | 24 | - | 24 |
| Teweh Tengah | 8 | 1 | 9 | 166 | 9 | 175 |
| Teweh Baru | 7 | 1 | 8 | 80 | 13 | 93 |
| Teweh Selatan | 4 | - | 4 | 63 | - | 63 |
| Lahei | 2 | 1 | 3 | 25 | 8 | 33 |
| Lahei Barat | 4 | - | 4 | 50 | - | 50 |
| Barito Utara | 35 | 4 | 39 | 535 | 40 | 575 |

Lanjutan Tabel: 4.1.14

Continued Table

| Kecamatan Sub District | Murid/Pupils | | | Rasio Murid- Guru/ Pupil- Teacher Ratio |
|---------------------------|-------------------|--------------------|------------------|--|
| | Negeri/ Public | Swasta/ Private | Jumlah/ Total | |
| (1) | (8) | (9) | (10) | (11) |
| Montallat | 476 | 58 | 534 | 8,90 |
| Gunung Timang | 691 | - | 691 | 11,15 |
| Gunung Purei | 154 | - | 154 | 10,27 |
| Teweh Timur | 267 | - | 267 | 11,13 |
| Teweh Tengah | 2202 | 90 | 2 292 | 13,10 |
| Teweh Baru | 864 | 67 | 931 | 10,01 |
| Teweh Selatan | 706 | - | 706 | 11,21 |
| Lahei | 237 | 38 | 275 | 8,33 |
| Lahei Barat | 568 | - | 568 | 11,36 |
| Barito Utara | 6 165 | 253 | 6 418 | 11,16 |

Catatan/Note: ¹ Jumlah guru termasuk kepala sekolah dan guru/The total of teachers including headmaster and teacher

Sumber : Dinas Pendidikan Kabupaten Barito Utara

Source : Regional Education Office of Barito Utara Regency

Tabel 4.1.15 Jumlah Sekolah, Guru, dan Murid Madrasah Tsanawiyah (MTs) di Bawah Kementerian Agama Menurut Kecamatan di Kabupaten Barito Utara, 2018/2019

Number of Schools, Teachers, and Pupils in Madrasah Tsanawiyah (MTs) Under The Ministry of Religious Affairs by Sub District in Barito Utara Regency, 2018/2019

| Kecamatan <i>Sub District</i> | Sekolah/ <i>Schools</i> | | | Guru/ <i>Teachers</i> | | |
|----------------------------------|----------------------------|---------------------------|-------------------------|--------------------------|---------------------------|-------------------------|
| | Negeri/ <i>Public</i> | Swasta/ <i>Private</i> | Jumlah/ <i>Total</i> | Negeri/ <i>Public</i> | Swasta/ <i>Private</i> | Jumlah/ <i>Total</i> |
| (1) | (2) | (3) | (4) | (5) | (6) | (7) |
| Montallat | - | 1 | 1 | - | 11 | 11 |
| Gunung Timang | - | - | - | - | - | - |
| Gunung Purei | - | - | - | - | - | - |
| Teweh Timur | - | - | - | - | - | - |
| Teweh Tengah | 1 | 2 | 3 | 43 | 29 | 72 |
| Teweh Baru | - | 1 | 1 | 2 | 10 | 12 |
| Teweh Selatan | - | - | - | - | - | - |
| Lahei | - | 1 | 1 | 4 | 12 | 16 |
| Lahei Barat | - | - | - | - | - | - |
| Barito Utara | 1 | 5 | 6 | 49 | 62 | 111 |

Lanjutan Tabel: 4.1.15

Continued Table

| Kecamatan Sub District | Murid/Pupils | | | Rasio Murid- Guru/ Pupil- Teacher Ratio |
|---------------------------|-------------------|--------------------|------------------|--|
| | Negeri/ Public | Swasta/ Private | Jumlah/ Total | |
| (1) | (8) | (9) | (10) | (11) |
| Montallat | - | 29 | 29 | 2,64 |
| Gunung Timang | - | - | - | - |
| Gunung Purei | - | - | - | - |
| Teweh Timur | - | - | - | - |
| Teweh Tengah | 851 | 110 | 961 | 13,35 |
| Teweh Baru | - | 67 | 67 | 5,58 |
| Teweh Selatan | - | - | - | - |
| Lahei | - | 219 | 219 | 13,69 |
| Lahei Barat | - | - | - | - |
| Barito Utara | 851 | 425 | 1 276 | 11,50 |

Sumber : Kementerian Agama Kabupaten Barito Utara

Source : Religion Ministry of Barito Utara Regency

Tabel 4.1.16 Jumlah Sekolah, Guru, dan Murid Sekolah Menengah Atas (SMA) di Bawah Kementerian Pendidikan dan Kebudayaan Menurut Kecamatan di Kabupaten Barito Utara, 2018/2019

Table

Number of Schools, Teachers, and Pupils in Senior High Schools Under The Ministry of Education and Culture by Sub District in Barito Utara Regency, 2018/2019

| Kecamatan Sub District | Sekolah/ Schools | | | Guru ¹ / Teachers ¹ | | |
|---------------------------|---------------------|--------------------|------------------|--|--------------------|------------------|
| | Negeri/ Public | Swasta/ Private | Jumlah/ Total | Negeri/ Public | Swasta/ Private | Jumlah/ Total |
| (1) | (2) | (3) | (4) | (5) | (6) | (7) |
| Montallat | 2 | 1 | 3 | 25 | 3 | 28 |
| Gunung Timang | 2 | - | 2 | 35 | - | 35 |
| Gunung Purei | - | - | - | - | - | - |
| Teweh Timur | 1 | - | 1 | 17 | - | 17 |
| Teweh Tengah | 3 | - | 3 | 91 | - | 91 |
| Teweh Baru | 2 | - | 2 | 11 | - | 11 |
| Teweh Selatan | 1 | - | 1 | 19 | - | 19 |
| Lahei | 1 | - | 1 | 18 | - | 18 |
| Lahei Barat | 1 | 1 | 2 | 12 | 3 | 25 |
| Barito Utara | 13 | 2 | 15 | 228 | 6 | 234 |

Lanjutan Tabel: 4.1.16

Continued Table

| Kecamatan Sub District | Murid/Pupils | | | Rasio Murid- Guru/ Pupil- Teacher Ratio |
|---------------------------|-------------------|--------------------|------------------|--|
| | Negeri/ Public | Swasta/ Private | Jumlah/ Total | |
| (1) | (8) | (9) | (10) | (11) |
| Montallat | 447 | 57 | 504 | 18,00 |
| Gunung Timang | 513 | - | 513 | 14,66 |
| Gunung Purei | - | - | - | - |
| Teweh Timur | 154 | - | 154 | 9,06 |
| Teweh Tengah | 1 522 | - | 1 522 | 16,73 |
| Teweh Baru | 514 | - | 514 | 46,73 |
| Teweh Selatan | 193 | - | 193 | 10,16 |
| Lahei | 223 | - | 223 | 12,39 |
| Lahei Barat | 190 | 61 | 251 | 10,04 |
| Barito Utara | 3 756 | 118 | 3 874 | 16,56 |

Catatan/Note: ¹ Jumlah guru termasuk kepala sekolah dan guru/The total of teachers including headmaster and teacher

Sumber : Dinas Pendidikan Kabupaten Barito Utara

Source : Regional Education Office of Barito Utara Regency

Tabel 4.1.17 Jumlah Sekolah, Guru, dan Murid Sekolah Menengah Kejuruan (SMK) di Bawah Kementerian Pendidikan dan Kebudayaan Menurut Kecamatan di Kabupaten Barito Utara, 2018/2019

Number of Schools, Teachers, and Pupils in Vocational High Schools Under The Ministry of Education and Culture by Sub District in Barito Utara Regency, 2018/2019

| Kecamatan <i>Sub District</i> | Sekolah/ <i>Schools</i> | | | Guru ¹ / <i>Teachers</i> | | |
|----------------------------------|----------------------------|---------------------------|-------------------------|--|---------------------------|-------------------------|
| | Negeri/ <i>Public</i> | Swasta/ <i>Private</i> | Jumlah/ <i>Total</i> | Negeri/ <i>Public</i> | Swasta/ <i>Private</i> | Jumlah/ <i>Total</i> |
| (1) | (2) | (3) | (4) | (5) | (6) | (7) |
| Montallat | - | - | - | - | - | - |
| Gunung Timang | 2 | - | 2 | 5 | - | 5 |
| Gunung Purei | 1 | - | 1 | 6 | - | 6 |
| Teweh Timur | 1 | - | 1 | 9 | - | 9 |
| Teweh Tengah | 3 | - | 3 | 125 | - | 125 |
| Teweh Baru | - | - | - | - | - | - |
| Teweh Selatan | 1 | - | 1 | 28 | - | 28 |
| Lahei | - | - | - | - | - | - |
| Lahei Barat | - | - | - | - | - | - |
| Barito Utara | 8 | - | 8 | 173 | - | 173 |

Lanjutan Tabel: 4.1.17

Continued Table

| Kecamatan Sub District | Murid/Pupils | | | Rasio Murid- Guru/ Pupil- Teacher Ratio |
|---------------------------|-------------------|--------------------|------------------|--|
| | Negeri/ Public | Swasta/ Private | Jumlah/ Total | |
| (1) | (8) | (9) | (10) | (11) |
| Montallat | - | - | - | - |
| Gunung Timang | 74 | - | 74 | 14,80 |
| Gunung Purei | 93 | - | 93 | 15,50 |
| Teweh Timur | 41 | - | 41 | 4,56 |
| Teweh Tengah | 1 365 | - | 1 365 | 10,92 |
| Teweh Baru | - | - | - | - |
| Teweh Selatan | 328 | - | 328 | 11,71 |
| Lahei | - | - | - | - |
| Lahei Barat | - | - | - | - |
| Barito Utara | 1 901 | - | 1 901 | 10,99 |

Catatan/Note: ¹ Jumlah guru termasuk kepala sekolah dan guru/*The total of teachers including headmaster and teacher*

Sumber : Dinas Pendidikan Kabupaten Barito Utara

Source : *Regional Education Office of Barito Utara Regency*

Tabel 4.1.18 Jumlah Sekolah, Guru, dan Murid Madrasah Aliyah (MA) di Bawah Kementerian Agama Menurut Kecamatan di Kabupaten Barito Utara, 2018/2019
Number of Schools, Teachers, and Pupils in Madrasah Aliyah (MA) Under The Ministry of Religious Affairs by Sub District in Barito Utara Regency, 2018/2019

| Kecamatan Sub District | Sekolah/ Schools | | | Guru/ Teachers | | |
|---------------------------|---------------------|--------------------|------------------|-------------------|--------------------|------------------|
| | Negeri/ Public | Swasta/ Private | Jumlah/ Total | Negeri/ Public | Swasta/ Private | Jumlah/ Total |
| (1) | (2) | (3) | (4) | (5) | (6) | (7) |
| Montallat | - | - | - | - | - | - |
| Gunung Timang | - | - | - | - | - | - |
| Gunung Purei | - | - | - | - | - | - |
| Teweh Timur | - | - | - | - | - | - |
| Teweh Tengah | 1 | - | 1 | 41 | - | 41 |
| Teweh Baru | - | 1 | 1 | - | 7 | 7 |
| Teweh Selatan | - | - | - | - | - | - |
| Lahei | - | 1 | 1 | - | 13 | 13 |
| Lahei Barat | - | - | - | - | - | - |
| Barito Utara | 1 | 2 | 3 | 41 | 20 | 61 |

Lanjutan Tabel: 4.1.18

Continued Table

| Kecamatan Sub District | Murid/Pupils | | | Rasio Murid- Guru/ Pupil- Teacher Ratio |
|---------------------------|-------------------|--------------------|------------------|--|
| | Negeri/ Public | Swasta/ Private | Jumlah/ Total | |
| (1) | (8) | (9) | (10) | (11) |
| Montallat | - | - | - | - |
| Gunung Timang | - | - | - | - |
| Gunung Purei | - | - | - | - |
| Teweh Timur | - | - | - | - |
| Teweh Tengah | 694 | - | 694 | 16,93 |
| Teweh Baru | - | 17 | 17 | 2,43 |
| Teweh Selatan | - | - | - | - |
| Lahei | - | 27 | 27 | 2,08 |
| Lahei Barat | - | - | - | - |
| Barito Utara | 694 | 44 | 738 | 12,10 |

Sumber : Kementerian Agama Kabupaten Barito Utara

Source : Religion Ministry of Barito Utara Regency

Tabel 4.1.19 Jumlah Desa¹/Kelurahan yang Memiliki Fasilitas Sekolah Menurut Kecamatan dan Tingkat Pendidikan, 2011, 2014, dan 2018
Number of Villages¹ Having Educational Facilities by Sub District and Educational Level, 2011, 2014, and 2018

| Kecamatan Sub District | SD Primary School | | | SMP Junior High School | | |
|---------------------------|----------------------|-----------|-----------|---------------------------|-----------|-----------|
| | 2011 | 2014 | 2018 | 2011 | 2014 | 2018 |
| (1) | (2) | (3) | (4) | (5) | (6) | (7) |
| Montallat | 10 | 10 | 10 | 3 | 5 | 6 |
| Gunung Timang | 16 | 16 | 16 | 4 | 4 | 4 |
| Gunung Purei | 8 | 8 | 7 | 1 | 1 | 1 |
| Teweh Timur | 14 | 11 | 11 | 2 | 2 | 2 |
| Teweh Tengah | 27 | 9 | 10 | 13 | 7 | 7 |
| Teweh Baru | - | 10 | 10 | - | 6 | 7 |
| Teweh Selatan | - | 10 | 10 | - | 4 | 4 |
| Lahei | 24 | 13 | 13 | 6 | 4 | 3 |
| Lahei Barat | - | 11 | 11 | - | 4 | 4 |
| Barito Utara | 99 | 98 | 98 | 29 | 37 | 38 |

Lanjutan Tabel: 4.1.19*Continued Table*

| Kecamatan Sub District | SMA Senior High School | | | SMK Vocational School | | |
|---------------------------|---------------------------|-----------|-----------|--------------------------|----------|----------|
| | 2011 | 2014 | 2018 | 2011 | 2014 | 2018 |
| (1) | (8) | (9) | (10) | (11) | (12) | (13) |
| Montallat | 3 | 3 | 3 | - | - | - |
| Gunung Timang | 2 | 2 | 2 | - | - | 2 |
| Gunung Purei | - | - | - | 1 | 1 | 1 |
| Teweh Timur | 1 | 1 | 1 | 1 | 1 | 1 |
| Teweh Tengah | 4 | 2 | 3 | 4 | 2 | 2 |
| Teweh Baru | - | 1 | 2 | - | - | - |
| Teweh Selatan | - | 1 | 1 | - | 1 | 1 |
| Lahei | 2 | 1 | 1 | - | 1 | - |
| Lahei Barat | - | 1 | 2 | - | - | - |
| Barito Utara | 12 | 12 | 15 | 6 | 6 | 7 |

Lanjutan Tabel: 4.1.19

Continued Table

| Kecamatan Sub District | Perguruan Tinggi University | | |
|---------------------------|--------------------------------|----------|----------|
| | 2011 | 2014 | 2018 |
| (1) | (14) | (15) | (16) |
| Montallat | - | - | - |
| Gunung Timang | - | - | - |
| Gunung Purei | - | - | - |
| Teweh Timur | - | - | - |
| Teweh Tengah | 1 | 1 | 1 |
| Teweh Baru | - | 1 | 1 |
| Teweh Selatan | - | - | - |
| Lahei | - | - | - |
| Lahei Barat | - | - | - |
| Barito Utara | 1 | 2 | 2 |

Catatan/Note: ¹ Desa pada tabel ini termasuk Unit Permukiman Transmigrasi (UPT) yang masih dibina oleh kementerian terkait/*Villages in this table include Transmigration Settlement Unit which is still fostered by the relevant ministries*

Sumber : BPS, Pendataan Potensi Desa (Podes)

Source : BPS—Statistics Indonesia, Village Potential Data Collection

Tabel 4.1.20 **Persentase Penduduk Usia 7–24 Tahun Menurut Jenis Kelamin, Kelompok Umur Sekolah, dan Partisipasi Sekolah¹ di Kabupaten Barito Utara, 2017-2018**
Percentage of Population Aged 7-24 Years by Sex, School Age Group, and School Participation¹ in Barito Utara Regency, 2017-2018

| Jenis Kelamin dan Kelompok Umur Sekolah <i>Sex and School Age Group</i> | 2017 | | |
|--|---|--|---|
| | Tidak/Belum Pernah Sekolah <i>Not/Never Attending School</i> | Masih Sekolah <i>Attending School</i> | Tidak Sekolah Lagi <i>Not Attending School Anymore</i> |
| (1) | (2) | (3) | (4) |
| Laki-laki/Male | | | |
| 7 – 12 | 1,04 | 98,96 | 0,00 |
| 13 – 15 | 0,00 | 93,84 | 6,16 |
| 16 – 18 | 0,00 | 73,07 | 26,93 |
| 19 – 24 | 0,00 | 36,11 | 63,89 |
| 7 – 24 | 0,42 | 76,40 | 23,18 |
| Perempuan/Female | | | |
| 7 – 12 | 0,61 | 99,39 | 0,00 |
| 13 – 15 | 0,00 | 98,12 | 1,88 |
| 16 – 18 | 3,94 | 65,89 | 34,11 |
| 19 – 24 | 0,00 | 18,21 | 81,79 |
| 7 – 24 | 0,22 | 71,07 | 28,71 |
| Laki-laki +Perempuan/ Male + Female | | | |
| 7 – 12 | 0,84 | 99,16 | 0,00 |
| 13 – 15 | 0,00 | 96,23 | 3,77 |
| 16 – 18 | 1,78 | 69,79 | 30,21 |
| 19 – 24 | 0,00 | 27,34 | 72,66 |
| 7 – 24 | 0,32 | 73,82 | 25,86 |

Lanjutan Tabel: 4.1.20

Continued Table

| Jenis Kelamin dan Kelompok Umur Sekolah <i>Sex and School Age Group</i> | 2018 | | |
|---|--|---|--|
| | Tidak/Belum Pernah Sekolah <i>Not/Never Attending School</i> | Masih Sekolah <i>Attending School</i> | Tidak Sekolah Lagi <i>Not Attending School Anymore</i> |
| (1) | (2) | (3) | (4) |
| Laki-laki/Male | | | |
| 7 – 12 | 0,00 | 100,00 | 0,00 |
| 13 – 15 | 1,79 | 95,54 | 2,67 |
| 16 – 18 | 2,38 | 58,30 | 39,32 |
| 19 – 24 | 0,00 | 18,97 | 81,03 |
| 7 – 24 | 0,68 | 70,15 | 29,17 |
| Perempuan/Female | | | |
| 7 – 12 | 0,00 | 100,00 | 0,00 |
| 13 – 15 | 0,00 | 100,00 | 0,00 |
| 16 – 18 | 0,00 | 71,83 | 28,17 |
| 19 – 24 | 0,00 | 13,43 | 86,57 |
| 7 – 24 | 0,00 | 71,53 | 28,47 |
| Laki-laki +Perempuan/ Male + Female | | | |
| 7 – 12 | 0,00 | 100,00 | 0,00 |
| 13 – 15 | 0,91 | 97,72 | 1,36 |
| 16 – 18 | 1,04 | 65,91 | 33,05 |
| 19 – 24 | 0,00 | 16,34 | 83,66 |
| 7 – 24 | 0,35 | 70,83 | 28,83 |

Catatan/Note : ¹ Termasuk pendidikan nonformal (Paket A, Paket B, atau Paket C)/Including Package A, Package B, or Package C

Sumber : BPS, Survei Sosial Ekonomi Nasional (Susenas)

Source : BPS-Statistics Indonesia, National Socio-Economic Survey

Tabel 4.1.21 Angka Partisipasi Murni (APM) dan Angka Partisipasi Kasar (APK) Menurut Jenjang Pendidikan di Kabupaten Barito Utara, 2017-2018
Net Participation Rates and Gross Participation Rates by Educational Level in Barito Utara Regency, 2017-2018

| Jenjang Pendidikan Education Level | Angka Partisipasi Murni (APM) Net Participation Rates | | Angka Partisipasi Kasar (APK) Gross Participation Rates | |
|---|--|--------|--|--------|
| | 2017 | 2018 | 2017 | 2018 |
| | (2) | (3) | (4) | (5) |
| SD/MI <i>Elementary School</i> | 99,16 | 100,00 | 115,98 | 110,88 |
| SMP/MTs <i>Junior High School</i> | 85,83 | 84,42 | 92,97 | 91,40 |
| SMA/SMK/MA <i>Senior High School</i> | 63,08 | 62,35 | 83,50 | 73,35 |

Sumber : BPS, Survei Sosial Ekonomi Nasional (Susenas)
 Source : BPS-Statistics Indonesia, National Socio-Economic Survey

Tabel 4.1.22 Hasil Ujian Akhir Nasional Sekolah Dasar/Madrasah Ibtidaiyah (MI) Menurut Kecamatan di Kabupaten Barito Utara, 2018

Result of National Final Exam Elementary School/MI by Subdistrict in Barito Utara Regency, 2018

| Kecamatan <i>Subdistrict</i> | Jumlah Peserta <i>Participants</i> | Rata-rata Nilai Mata Ujian <i>Average of Score Test</i> | | |
|---------------------------------|--|--|----------------------------------|---|
| | | Bahasa Indonesia <i>Indonesians</i> | Matematika <i>Mathematics</i> | Ilmu Pengetahuan Alam <i>Science</i> |
| (1) | (2) | (3) | (4) | (5) |
| Montallat | 232 | 75,48 | 70,37 | 71,29 |
| Gunung Timang | 211 | 69,66 | 59,07 | 63,43 |
| Gunung Purei | 55 | 72,67 | 62,73 | 63,75 |
| Teweh Timur | 105 | 69,12 | 61,10 | 62,00 |
| Teweh Tengah | 964 | 78,25 | 66,83 | 70,34 |
| Teweh Baru | 439 | 72,72 | 64,16 | 68,25 |
| Teweh Selatan | 257 | 73,61 | 66,53 | 67,57 |
| Lahei | 308 | 71,20 | 64,08 | 68,39 |
| Lahei Barat | 199 | 71,98 | 63,59 | 66,81 |
| Jumlah/Total | 2 770 | 72,74 | 64,27 | 66,87 |

Sumber : Dinas Pendidikan Kabupaten Barito Utara

Source : Regional Education Office of Barito Utara Regency

Tabel 4.1.23 Hasil Ujian Akhir Nasional Sekolah Lanjutan Tingkat Pertama/Madrasah Tsanawiyah (MTs) Menurut Kecamatan di Kabupaten Barito Utara, 2018
Result of National Final Exam Junior High School/MTs by Subdistrict in Barito Utara Regency, 2018

| Kecamatan Subdistrict | Jumlah Peserta Participants | Rata-rata Nilai Mata Ujian Average of Score Test | | | |
|--------------------------|-----------------------------------|---|------------------------------|--------------------------------|---|
| | | Bahasa Indonesia Indonesians | Bahasa Inggris English | Mate- matika Mathematics | Ilmu Penge- tahuan Alam Science |
| (1) | (2) | (3) | (4) | (5) | (6) |
| Montallat | 200 | 57,55 | 43,61 | 42,36 | 46,70 |
| Gunung Timang | 219 | 60,36 | 41,27 | 44,38 | 38,14 |
| Gunung Purei | 67 | 63,16 | 36,72 | 30,60 | 38,25 |
| Teweh Timur | 110 | 55,16 | 43,58 | 40,18 | 41,09 |
| Teweh Tengah | 1 052 | 65,18 | 53,32 | 47,48 | 50,01 |
| Teweh Baru | 267 | 59,31 | 44,13 | 38,90 | 40,81 |
| Teweh Selatan | 235 | 56,98 | 38,47 | 31,82 | 37,92 |
| Lahei | 134 | 69,94 | 57,86 | 63,36 | 57,03 |
| Lahei Barat | 197 | 55,23 | 39,14 | 34,37 | 35,03 |
| Jumlah/Total | 2 481 | 60,32 | 44,23 | 41,49 | 42,78 |

Sumber : Dinas Pendidikan Kabupaten Barito Utara

Source : Regional Education Office of Barito Utara Regency

Tabel 4.1.24 Hasil Ujian Akhir Nasional Sekolah Lanjutan Tingkat Atas/Madrasah Aliyah (MA) Jurusan IPA Menurut Kecamatan di Kabupaten Barito Utara, 2018
Result of National Final Exam Senior High School/MA Majoring Science by Subdistrict in Barito Utara Regency, 2018

| Kecamatan <i>Subdistrict</i> | Jumlah Peserta <i>Participants</i> | Rata-rata Nilai Mata Ujian <i>Average of Score Test</i> | | | | | |
|---------------------------------|--|--|-------------------------------------|---|--------------------------|---------------------------------|---------------------------|
| | | Bahasa Indo- nesia <i>Indone- sians</i> | Bahasa Inggris <i>English</i> | Mate- matika <i>Mathe- mathic s</i> | Fisika <i>Physics</i> | Kimia <i>Chem- istry</i> | Biologi <i>Biology</i> |
| (1) | (2) | (3) | (4) | (5) | (6) | (7) | (8) |
| Montallat | 65 | 127,74 | 82,31 | 57,38 | - | - | 74,46 |
| Gunung Timang | 56 | 123,55 | 81,25 | 66,30 | 21,25 | 27,81 | 60,21 |
| Gunung Purei | - | - | - | - | - | - | - |
| Teweh Timur | 53 | 54,39 | 26,39 | 27,90 | 31,61 | - | - |
| Teweh Tengah | 245 | 684,20 | 507,42 | 366,73 | 136,35 | 177,81 | 471,26 |
| Teweh Baru | 45 | 67,08 | 39,32 | 45,13 | - | - | 44,96 |
| Teweh Selatan | 25 | 69,38 | 44,00 | 33,27 | - | - | 58,65 |
| Lahei | 43 | 57,52 | 44,49 | 30,60 | - | - | 43,81 |
| Lahei Barat | - | - | - | - | - | - | - |
| Jumlah /Total | 532 | 169,12 | 117,88 | 89,62 | 63,07 | 102,81 | 125,56 |

Sumber : Dinas Pendidikan Kabupaten Barito Utara

Source : *Regional Education Office of Barito Utara Regency*

Tabel 4.1.25 Hasil Ujian Akhir Nasional Sekolah Lanjutan Tingkat Atas/Madrasah Aliyah (MA) Jurusan IPS Menurut Kecamatan di Kabupaten Barito Utara, 2018
Result of National Final Exam Senior High School/MA Majoring Social by Subdistrict in Barito Utara Regency, 2018

| Kecamatan <i>Subdistrict</i> | Jumlah Peserta <i>Partici- pants</i> | Rata-rata Nilai Mata Ujian <i>Average of Score Test</i> | | | | | |
|---------------------------------|--|--|-------------------------------------|--|--|--|---|
| | | Bahasa Indo- nesia <i>Indone- sians</i> | Bahasa Inggris <i>English</i> | Mate- matika <i>Mathe- mathics</i> | Eko- nomi <i>Econo- mics</i> | Sosio- logi <i>Socio- logy</i> | Geo- grafi <i>Geo- graphy</i> |
| (1) | (2) | (3) | (4) | (5) | (6) | (7) | (8) |
| Montallat | 75 | 138,24 | 101,50 | 97,44 | - | - | - |
| Gunung Timang | 38 | 104,78 | 70,58 | 80,36 | - | 82,49 | - |
| Gunung Purei | - | - | - | - | - | - | - |
| Teweh Timur | 63 | 53,20 | 27,60 | 35,67 | 34,17 | - | - |
| Teweh Tengah | 227 | 833,93 | 579,01 | 558,15 | 184,98 | 737,11 | 452,26 |
| Teweh Baru | 60 | 114,50 | 70,44 | 78,32 | - | 114,44 | 125,67 |
| Teweh Selatan | 22 | 58,75 | 35,56 | 40,63 | - | 66,80 | 79,00 |
| Lahei | 48 | 47,03 | 37,17 | 36,03 | - | 51,45 | - |
| Lahei Barat | 30 | 102,93 | 53,55 | 44,16 | 35,92 | 46,47 | - |
| Jumlah /Total | 563 | 181,67 | 121,93 | 121,35 | 85,02 | 183,13 | 218,98 |

Sumber : Dinas Pendidikan Kabupaten Barito Utara
 Source : Regional Education Office of Barito Utara Regency

Tabel 4.1.26 Hasil Ujian Akhir Nasional Sekolah Lanjutan Tingkat Atas/Madrasah Aliyah (MA) Jurusan Bahasa Menurut Kecamatan di Kabupaten Barito Utara, 2018
Result of National Final Exam Senior High School/MA Majoring Bahasa by Subdistrict in Barito Utara Regency, 2018

| Kecamatan <i>Subdistrict</i> | Jumlah Peserta <i>Partici- pants</i> | Rata-rata Nilai Mata Ujian <i>Average of Score Test</i> | | | | | |
|---------------------------------|--|--|-------------------------------------|--|--|--|---|
| | | Bahasa Indo- nesia <i>Indone- sians</i> | Bahasa Inggris <i>English</i> | Mate- matika <i>Mathe- mathics</i> | Eko- nomi <i>Econo- mics</i> | Sosio- logi <i>Socio- logy</i> | Geo- grafi <i>Geo- graphy</i> |
| (1) | (2) | (3) | (4) | (5) | (6) | (7) | (8) |
| Montallat | - | - | - | - | - | - | - |
| Gunung Timang | - | - | - | - | - | - | - |
| Gunung Purei | - | - | - | - | - | - | - |
| Teweh Timur | - | - | - | - | - | - | - |
| Teweh Tengah | 35 | 59,54 | 47,14 | 36,93 | 67,21 | 66,40 | 86,29 |
| Teweh Baru | - | - | - | - | - | - | - |
| Teweh Selatan | - | - | - | - | - | - | - |
| Lahei | - | - | - | - | - | - | - |
| Lahei Barat | - | - | - | - | - | - | - |
| Jumlah /Total | 35 | 59,54 | 47,14 | 36,93 | 67,21 | 66,40 | 86,29 |

Sumber : Dinas Pendidikan Kabupaten Barito Utara
 Source : Regional Education Office of Barito Utara Regency

Tabel 4.1.27 Hasil Ujian Akhir Nasional Sekolah Menengah Kejuruan (SMK) Menurut Kecamatan di Kabupaten Barito Utara, 2018

Result of National Final Exam Vocational Senior High School by Subdistrict in Barito Utara Regency, 2018

| Kecamatan <i>Subdistrict</i> | Jumlah Peserta <i>Partici- pants</i> | Rata-rata Nilai Mata Ujian <i>Average of Score Test</i> | | | |
|---------------------------------|--|--|-------------------------------------|--|--|
| | | Bahasa Indonesia <i>Indonesians</i> | Bahasa Inggris <i>English</i> | Mate- matika <i>Mathe- mathics</i> | Kom- petensi <i>Compe- tence</i> |
| (1) | (2) | (3) | (4) | (5) | (6) |
| Montallat | - | - | - | - | - |
| Gunung Timang | 33 | 47,45 | 27,27 | 36,82 | 71,63 |
| Gunung Purei | 67 | 59,52 | 43,84 | 39,70 | 79,42 |
| Teweh Timur | 57 | 65,75 | 73,75 | 60,94 | 74,76 |
| Teweh Tengah | 1 542 | 179,92 | 94,08 | 88,04 | 106,35 |
| Teweh Baru | - | - | - | - | - |
| Teweh Selatan | 303 | 63,64 | 32,83 | 31,10 | 70,02 |
| Lahei | - | - | - | - | - |
| Lahei Barat | - | - | - | - | - |
| Jumlah/Total | 2 002 | 83,26 | 54,35 | 51,32 | 80,44 |

Sumber : Dinas Pendidikan Kabupaten Barito Utara

Source : Regional Education Office of Barito Utara Regency

Tabel 4.1.28 Banyaknya Perguruan Tinggi, Dosen/Asisten Dosen dan Mahasiswa di Kabupaten Barito Utara, 2018/2019
Number of University, Lectures/Lectures Assistant and Student in Barito Utara Regency, 2018/2019

| Uraian/Description | 2018/2019 |
|--|------------------|
| (1) | (2) |
| 1. Jumlah Perguruan Tinggi <i>Number of University</i> | 3 |
| 1.1 Negeri/State | - |
| 1.2 Swasta/Private | 3 |
| 2. Jumlah Dosen/Asisten Dosen Tetap <i>Number of Permanent Lectures/Lectures Assistant</i> | 36 |
| 2.1 Negeri/State | - |
| 2.2 Swasta/Private | 36 |
| 3. Jumlah Dosen/Asisten Dosen Tidak Tetap <i>Number of Not Permanent Lectures/Lectures Assistant</i> | 92 |
| 3.1 Negeri/State | - |
| 3.2 Swasta/Private | 92 |
| 4. Jumlah Mahasiswa <i>Number of Student</i> | 620 |
| 4.1 Negeri/State | - |
| 4.2 Swasta/Private | 620 |

Sumber : Biro Administrasi dan Kemahasiswaan STIE, Politeknik Muara Teweh dan STAIS Muara Teweh

Source : General Academic Administration Division of STIE, Polytechnic and STAIS Muara Teweh

Tabel 4.1.29 **Persentase Penduduk Umur 15 Tahun Ke Atas Menurut Jenis Kelamin, dan Kemampuan Baca Tulis, 2017-2018**
Percentage of Population Aged 15 Years and Over by Area Type, Gender and Ability of Literacy, 2017-2018

| Kemampuan Baca Tulis | 2017 | | 2018 | |
|---------------------------------|--------------------------|----------------------------|--------------------------|----------------------------|
| | Laki-Laki <i>Male</i> | Perempuan <i>Female</i> | Laki-Laki <i>Male</i> | Perempuan <i>Female</i> |
| <i>Ability of Literacy</i> | (2) | (3) | (4) | (5) |
| Melek Huruf <i>Literate</i> | 100,00 | 98,53 | 99,84 | 99,36 |
| Buta Huruf <i>Illiterate</i> | 0,00 | 1,47 | 0,16 | 0,64 |
| Jumlah/Total | 100,00 | 100,00 | 100,00 | 100,00 |

Sumber : BPS, Survei Sosial Ekonomi Nasional (Susenas)

Source : BPS-Statistics Indonesia, National Socio-Economic Survey

Tabel 4.1.30 Persentase Penduduk 15 Tahun Ke Atas Menurut Pendidikan Tertinggi yang Ditamatkan dan Jenis Kelamin, 2017-2018

Percentage of Population 15 Years and Over by the Highest Education Attainment and Sex, 2017-2018

| Pendidikan Tertinggi yang Ditamatkan <i>The Highest Education Attainment</i> | 2017 | | 2018 | |
|---|--------------------------|----------------------------|--------------------------|----------------------------|
| | Laki-Laki <i>Male</i> | Perempuan <i>Female</i> | Laki-Laki <i>Male</i> | Perempuan <i>Female</i> |
| (1) | (2) | (3) | (4) | (5) |
| Tidak/belum pernah sekolah <i>Not/Not Yet School</i> | - | - | - | - |
| Tidak Punya Ijazah SD <i>Have no elementary school diploma</i> | 8,53 | 13,33 | 8,14 | 13,03 |
| Sekolah Dasar <i>Elementary School</i> | 31,66 | 38,95 | 32,61 | 34,61 |
| SMP <i>Junior High School</i> | 26,16 | 25,07 | 23,52 | 23,06 |
| SMA <i>Senior High School</i> | 22,58 | 13,50 | 22,85 | 16,77 |
| SMK <i>Technical Senior High School</i> | 3,48 | 3,66 | 2,61 | 2,97 |
| Diploma I/II | 0,21 | 0,62 | 0,31 | 0,74 |
| Diploma III | 1,71 | 1,43 | 2,72 | 3,34 |
| Diploma IV/S1/S2/S3 <i>Diploma IV and Over</i> | 5,66 | 3,44 | 7,25 | 5,47 |
| Jumlah/Total | 100,00 | 100,00 | 100,00 | 100,00 |

Sumber : BPS, Survei Sosial Ekonomi Nasional (Susenas)

Source : BPS-Statistics Indonesia, National Socio-Economic Survey

Tabel 4.1.31 Banyaknya Pimpinan Pramuka Menurut Kecamatan di Kabupaten Barito Utara, 2018
Number of Scout Leader by Subdistrict in Barito Utara Regency, 2018

| Kecamatan <i>Subdistrict</i> | Gugus Depan | Sumber Didik | | | |
|---------------------------------|----------------|-----------------------|------------|------------|------------|
| | | Majelis Pembimbing | Andalan | Pembina | Jumlah |
| (1) | (2) | (3) | (4) | (5) | (6) |
| Montallat | 5 | 17 | 18 | 42 | 82 |
| Gunung Timang | 5 | 17 | 25 | 44 | 91 |
| Gunung Purei | 4 | 14 | 22 | 24 | 64 |
| Teweh Timur | 4 | 14 | 18 | 18 | 54 |
| Teweh Tengah | 30 | 35 | 52 | 140 | 257 |
| Teweh Baru | 15 | 24 | 25 | 44 | 108 |
| Teweh Selatan | 6 | 14 | 20 | 25 | 65 |
| Lahei | 10 | 14 | 30 | 42 | 96 |
| Lahei Barat | 6 | 14 | 22 | 36 | 78 |
| Jumlah/Total | 85 | 163 | 232 | 415 | 895 |
| 2017 | 85 | 139 | 193 | 347 | 764 |

Sumber : Gerakan Pramuka Kwartir Cabang Barito Utara
 Source : Scout Region Quarter of Barito Utara Regency

Tabel 4.1.32 Banyaknya Anggota Pramuka Menurut Kecamatan dan Keanggotaan di Kabupaten Barito Utara, 2018
Number of Scout Participant by Subdistrict and Level in Barito Utara Regency, 2018

| Kecamatan Subdistrict | Pendega | Penegak | Penggalang | Siaga | Jumlah Total |
|----------------------------------|----------------|----------------|-------------------|--------------|-------------------------|
| (1) | (2) | (3) | (4) | (5) | (6) |
| Montallat | 48 | 378 | 705 | 426 | 1557 |
| Gunung Timang | 36 | 404 | 456 | 584 | 1480 |
| Gunung Purei | 26 | 270 | 316 | 473 | 1085 |
| Teweh Timur | 37 | 305 | 319 | 540 | 1201 |
| Teweh Tengah | 122 | 943 | 1 375 | 1 211 | 3651 |
| Teweh Baru | 61 | 570 | 718 | 841 | 2190 |
| Teweh Selatan | 29 | 257 | 433 | 438 | 1157 |
| Lahei | 36 | 240 | 446 | 584 | 1306 |
| Lahei Barat | 24 | 158 | 426 | 698 | 1306 |
| Jumlah/Total | 419 | 3 525 | 5 194 | 5 795 | 14 933 |
| 2017 | 350 | 2 938 | 4 155 | 4 659 | 12 102 |

Sumber : Gerakan Pramuka Kwartir Cabang Barito Utara

Source : Scout Region Quarter of Barito Utara Regency

4.2 KESEHATAN/HEALTH

Tabel 4.2.1 Jumlah Desa¹/Kelurahan Yang Memiliki Sarana Kesehatan Menurut Kecamatan, 2011, 2014, dan 2018
Table Number of Villages¹ Having Health Facilities by Sub District, 2011, 2014, dan 2018

| Kecamatan <i>Sub District</i> | Rumah Sakit <i>Hospital</i> | | | Rumah Sakit Bersalin <i>Maternity Hospital</i> | | |
|----------------------------------|--------------------------------|----------|----------|---|----------|----------|
| | 2011 | 2014 | 2018 | 2011 | 2014 | 2018 |
| (1) | (2) | (3) | (4) | (5) | (6) | (7) |
| Montallat | - | - | - | - | - | - |
| Gunung Timang | - | - | - | - | - | - |
| Gunung Purei | - | - | - | - | - | - |
| Teweh Timur | - | - | - | - | - | - |
| Teweh Tengah | 1 | 1 | 1 | 1 | 1 | - |
| Teweh Baru | - | - | - | - | - | - |
| Teweh Selatan | - | - | - | - | - | - |
| Lahei | - | - | - | - | - | - |
| Lahei Barat | - | - | - | - | - | - |
| Barito Utara | 1 | 1 | 1 | 1 | 1 | - |

Lanjutan Tabel: 4.2.1

Continued Table

| Kecamatan Sub District | Poliklinik Polyclinic | | | Puskesmas Public Health Center | | |
|---------------------------|--------------------------|----------|----------|-----------------------------------|-----------|-----------|
| | 2011 | 2014 | 2018 | 2011 | 2014 | 2018 |
| (1) | (8) | (9) | (10) | (11) | (12) | (13) |
| Montallat | - | - | 1 | 1 | 1 | 1 |
| Gunung Timang | - | 1 | 1 | 3 | 3 | 3 |
| Gunung Purei | - | - | - | 1 | 1 | 1 |
| Teweh Timur | - | - | - | 2 | 2 | 3 |
| Teweh Tengah | 2 | 2 | 2 | 5 | 4 | 4 |
| Teweh Baru | - | - | - | - | 1 | 2 |
| Teweh Selatan | - | - | - | - | 1 | 3 |
| Lahei | - | - | - | 3 | 2 | 2 |
| Lahei Barat | - | - | - | - | 1 | 2 |
| Barito Utara | 2 | 3 | 4 | 15 | 16 | 21 |

Lanjutan Tabel: 4.2.1

Continued Table

| Kecamatan Sub District | Puskesmas Pembantu Subsidiary of Public Health Center | | | Apotek Pharmacy | | |
|---------------------------|---|-----------|-----------|--------------------|----------|----------|
| | 2011 | 2014 | 2018 | 2011 | 2014 | 2018 |
| (1) | (14) | (15) | (16) | (17) | (18) | (19) |
| Montallat | 7 | 7 | 8 | - | - | 1 |
| Gunung Timang | 12 | 13 | 13 | - | - | - |
| Gunung Purei | 3 | 6 | 6 | - | - | - |
| Teweh Timur | 9 | 6 | 8 | - | - | - |
| Teweh Tengah | 23 | 8 | 9 | 2 | 2 | 2 |
| Teweh Baru | - | 10 | 10 | - | - | - |
| Teweh Selatan | - | 9 | 9 | - | - | 1 |
| Lahei | 16 | 12 | 11 | - | - | - |
| Lahei Barat | - | 9 | 9 | - | - | - |
| Barito Utara | 70 | 80 | 83 | 2 | 2 | 4 |

Catatan/Note: ¹ Desa pada tabel ini termasuk Unit Permukiman Transmigrasi (UPT) yang masih dibina oleh kementerian terkait/Villages in this table include Transmigration Settlement Unit which is still fostered by the relevant ministries

Sumber : BPS, Pendataan Potensi Desa (Podes)

Source : BPS–Statistics Indonesia, Village Potential Data Collection

Tabel 4.2.2 Jumlah Tenaga Kesehatan Menurut Kecamatan di Kabupaten Barito Utara, 2018
Number of Medical Personnel by Sub District in Barito Utara Province, 2018

| Kecamatan Sub District | Dokter¹ Doctor¹ | Perawat Nurse | Bidan Midwife | Farmasi Pharmace utical | Ahli Gizi Nutritionist |
|-----------------------------------|--|--------------------------|--------------------------|--|-----------------------------------|
| (1) | (2) | (3) | (4) | (5) | (6) |
| Montallat | 1 | 16 | 12 | - | 10 |
| Gunung Timang | 3 | 50 | 23 | 3 | 10 |
| Gunung Purei | 1 | 10 | 9 | 1 | 7 |
| Teweh Timur | 1 | 14 | 15 | 3 | 14 |
| Teweh Tengah | 10 | 42 | 41 | 7 | 30 |
| Teweh Baru | 3 | 22 | 24 | 1 | 3 |
| Teweh Selatan | 2 | 18 | 16 | - | 5 |
| Lahei | 4 | 29 | 23 | 3 | 7 |
| Lahei Barat | 1 | 14 | 19 | 1 | 5 |
| Barito Utara | 26 | 215 | 182 | 19 | 91 |

Catatan/Note : ¹ Dokter dalam tabel ini termasuk dokter spesialis, dokter umum, dokter spesialis gigi, dan dokter gigi/Doctor in this table include medical specialist, general practitioner, dentist specialist, and dentist

Sumber : Dinas Kesehatan Kabupaten Barito Utara

Source : Regional Health Office of Barito Utara Regency

Tabel 4.2.3 **Persentase Penduduk yang Mempunyai Keluhan Kesehatan Selama Sebulan Terakhir di Kabupaten Barito Utara, 2014-2018**

Table

Percentage of People Who Had Health Complaint During a Month Prior to The Survey in Barito Utara Regency, 2014-2018

| Tahun Year | Jenis Kelamin Gender | | Total Total |
|---------------|-------------------------|---------------------|----------------|
| | Laki-laki Male | Perempuan Female | |
| | (1) | (2) | |
| 2014 | ... | ... | 23,34 |
| 2015 | ... | ... | 23,59 |
| 2016 | 19,60 | 25,47 | 22,42 |
| 2017 | 22,14 | 24,77 | 23,40 |
| 2018 | 20,94 | 24,68 | 22,73 |

Sumber : BPS, Survei Sosial Ekonomi Nasional (Susenas)

Source : BPS-Statistics Indonesia, National Socio-Economic Survey

Tabel 4.2.4 Jumlah Rumah Sakit Umum, Rumah Sakit Khusus, dan Puskesmas Menurut Kecamatan di Kabupaten Barito Utara, 2017 dan 2018

Number of General Hospital, Special Hospital, and Public Health Center by Sub District in Barito Utara Regency, 2017 dan 2018

| Kecamatan Sub District | Rumah Sakit Umum General Hospital | | Rumah Sakit Khusus Special Hospital | | Rumah Sakit Bersalin/ Rumah Bersalin Maternity Hospital | | Puskesmas Public Health Center | |
|---------------------------|--------------------------------------|----------|--|----------|---|----------|-----------------------------------|-----------|
| | 2017 | 2018 | 2017 | 2018 | 2017 | 2018 | 2017 | 2018 |
| | (1) | (2) | (3) | (4) | (5) | (6) | (7) | (8) |
| Montallat | - | - | - | - | - | - | 1 | 1 |
| Gunung Timang | - | - | - | - | 1 | - | 3 | 3 |
| Gunung Purei | - | - | - | - | - | - | 1 | 1 |
| Teweh Timur | - | - | - | - | - | - | 2 | 2 |
| Teweh Tengah | 1 | 1 | - | - | - | - | 4 | 4 |
| Teweh Baru | - | - | - | - | - | - | 1 | 1 |
| Teweh Selatan | - | - | - | - | - | - | 1 | 1 |
| Lahei | - | - | - | - | - | - | 2 | 2 |
| Lahei Barat | - | - | - | - | - | - | 1 | 1 |
| Barito Utara | 1 | 1 | - | - | 1 | - | 16 | 16 |

Lanjutan Tabel: 4.2.4

Continued Table

| Kecamatan <i>Sub District</i> | Klinik/Balai Kesehatan <i>Medical Clinic</i> | | Posyandu <i>Integrated Service Post</i> | | Polindes <i>Village Maternity Cottage</i> | |
|----------------------------------|--|----------|--|------------|--|-----------|
| | 2017 | 2018 | 2017 | 2018 | 2017 | 2018 |
| (1) | (10) | (11) | (12) | (13) | (14) | (15) |
| Montallat | - | - | 14 | 15 | - | 6 |
| Gunung Timang | 2 | - | 22 | 23 | 6 | - |
| Gunung Purei | - | - | 12 | 12 | - | - |
| Teweh Timur | - | - | 13 | 13 | 2 | 2 |
| Teweh Tengah | 6 | 5 | 39 | 40 | 1 | 2 |
| Teweh Baru | - | - | 19 | 19 | - | - |
| Teweh Selatan | 1 | 1 | 15 | 14 | - | - |
| Lahei | 2 | - | 22 | 22 | - | - |
| Lahei Barat | 1 | - | 15 | 15 | 3 | 3 |
| Barito Utara | 12 | 6 | 171 | 173 | 12 | 13 |

Sumber : Dinas Kesehatan Kabupaten Barito Utara

Source : *Regional Health Office of Barito Utara Regency*

Tabel 4.2.5 Jumlah Rumah Sakit Umum dan Kapasitas Tempat Tidur Menurut Kecamatan di Kabupaten Barito Utara, 2018
Number of General Hospital and Bed Capacity by Sub Districts in Barito Utara Regency, 2018

| Kecamatan | Rumah Sakit Umum | Kapasitas Tempat Tidur |
|---------------------|-------------------------|-------------------------------|
| Sub District | General Hospital | Beds Capacity |
| (1) | (2) | (3) |
| Montallat | - | - |
| Gunung Timang | - | - |
| Gunung Purei | - | - |
| Teweh Timur | - | - |
| Teweh Tengah | 1 | 110 |
| Teweh Baru | - | - |
| Teweh Selatan | - | - |
| Lahei | - | - |
| Lahei Barat | - | - |
| Jumlah/Total | 1 | 110 |

Sumber : Rumah Sakit Umum Daerah Kabupaten Barito Utara

Source : *Regional Public Hospital of Barito Utara Regency*

Tabel 4.2.6 **Persentase Perempuan Pernah Kawin Berumur 15-49 Tahun Yang Melahirkan Anak Lahir Hidup (ALH) Menurut Penolong Proses Kelahiran di Kabupaten Barito Utara, 2017-2018**

Percentage of Ever Married Women Aged 15-49 Years Who gave birth to Children Ever Born by Birth Attendant in Barito Utara Regency, 2017-2018

| Penolong Proses Kesehatan Birth Attendant | 2017 | 2018 |
|---|-------------|-------------|
| (1) | (2) | (3) |
| Dokter Kandungan/ <i>Obstetrician</i> | 15,85 | 20,25 |
| Dokter Umum/ <i>General Practitioner</i> | 1,88 | 0,49 |
| Bidan/ <i>Midwife</i> | 51,40 | 67,28 |
| Perawat/ <i>Nurse</i> | - | - |
| Tenaga Kesehatan Lainnya/ <i>Other Health Worker</i> | - | - |
| Dukun Bayi/ <i>Baby Nurse</i> | 30,87 | 11,97 |
| Lainnya/ <i>Other</i> | - | - |
| Tidak Ada/ <i>None</i> | - | - |

Sumber : Survei Sosial Ekonomi Nasional (Susenas)

Source : National Socio-Economic Survey

Tabel 4.2.7 **Persentase Balita Yang Pernah Mendapat Imunisasi Menurut Jenis Imunisasi di Kabupaten Barito Utara, 2013-2018**

Table

Percentage of Children Under Five Years Who Had Immunization By Type of Immunization in Barito Utara Regency, 2013-2018

| Tahun Year | BCG BCG | DPT DPT | Campak Measles |
|-----------------------------|--------------------------|--------------------------|---------------------------------|
| (1) | (2) | (3) | (4) |
| 2013 | 87,23 | 85,60 | 78,83 |
| 2014 | 94,77 | 91,81 | 80,66 |
| 2015 | 85,62 | 79,40 | 78,70 |
| 2016 | 86,82 | 79,60 | 68,45 |
| 2017 | 73,06 | 56,84 | 48,51 |
| 2018 | ... | ... | ... |

Lanjutan Tabel : 4.2.7

Continued Table

| Tahun | Polio | Hepatitis B |
|--------------|--------------|--------------------|
| Year | Polio | Hepatitis B |
| (1) | (5) | (6) |
| 2013 | 90,37 | 80,43 |
| 2014 | 90,65 | 86,48 |
| 2015 | 90,90 | 82,66 |
| 2016 | 88,93 | 78,57 |
| 2017 | 74,49 | 56,50 |
| 2018 | ... | ... |

Sumber : Survei Sosial Ekonomi Nasional (Susenas)

Source : National Socio-Economic Survey

Tabel 4.2.8 Jumlah Kunjungan 10 Penyakit Terbanyak di Kabupaten Barito Utara Berdasarkan Jenis Kelamin, 2018
Number of Cases of the 10 Most Diseases in Barito Utara Regency by Sex, 2018

| | Jenis Penyakit <i>The Type of Disease</i> | Laki-laki <i>Male</i> | Perempuan <i>Female</i> | Jumlah <i>Total</i> |
|----|--|---------------------------------|-----------------------------------|-------------------------------|
| | (1) | | (2) | (3) |
| 1 | Infeksi Akut Lain Pada Saluran Pernapasan Bagian Atas | 4 830 | 5 733 | 10 563 |
| 2 | Hipertensi Esensial (Primer) | 1 888 | 3 227 | 5 115 |
| 3 | Gastritis dan Duodenitis | 1 608 | 2 903 | 4 511 |
| 4 | Diare dan Gastroenteritis Oleh Penyebab Infeksi Tertentu | 1 107 | 1 165 | 2 272 |
| 5 | Penyakit Saluran Napas Atas Lainnya | 732 | 881 | 1 613 |
| 6 | Dermatitis Atopik | 525 | 710 | 1 235 |
| 7 | Demam Tifoid dan Paratifoid | 876 | 607 | 1 483 |
| 8 | Demam Rematik Dengan /Tampa Keterlibatan Jantung | 929 | 679 | 1 608 |
| 9 | Gangguan Gigi dan Jaringan Pendukung Lainnya | 642 | 833 | 1 475 |
| 10 | Gout | 484 | 787 | 1 271 |
| | Jumlah/Total | 13 621 | 17 525 | 31 146 |

Sumber : Dinas Kesehatan Kabupaten Barito Utara

Source : Regional Health Office of Barito Utara Regency

Tabel 4.2.9 Jumlah Bayi Lahir, Bayi Berat Badan Lahir Rendah (BBLR), BBLR Dirujuk, dan Bergizi Buruk Menurut Kecamatan di Kabupaten Barito Utara, 2018
Number of Births, Babies with Low Birth Weights (LBW), Treated LBW, and Malnutrition Cases by Regency/City in Barito Utara Province, 2018

| Kecamatan <i>Subdistrict</i> | Bayi Lahir <i>Births</i> | BBLR/LBW | | Gizi Buruk <i>Malnutrition</i> |
|---------------------------------|-----------------------------|--------------|-----------------|-----------------------------------|
| | | Jumlah Total | Dirujuk Treated | |
| (1) | (2) | (3) | (4) | (5) |
| Montallat | 222 | 10 | - | - |
| Gunung Timang | 177 | 0 | - | - |
| Gunung Purei | 46 | 15 | - | - |
| Teweh Timur | 124 | 13 | - | 1 |
| Teweh Tengah | 849 | 8 | - | - |
| Teweh Baru | 322 | 1 | - | - |
| Teweh Selatan | 225 | 5 | - | - |
| Lahei | 239 | 6 | - | - |
| Lahei Barat | 150 | 5 | - | - |
| Jumlah/Total | 2 354 | 63 | - | 1 |

Sumber : Dinas Kesehatan Kabupaten Barito Utara
 Source : Regional Health Office of Barito Utara Regency

Tabel 4.2.10 Jumlah Ibu Hamil, Melakukan Kunjungan K1, Melakukan Kunjungan K4, Kurang Energi Kronis (KEK), dan Mendapat Tablet Zat Besi (Fe) di Kabupaten Barito Utara, 2012–2018

Number of Pregnant Women, Those with One Visit and four Visits of Antenatal Care, Chronic Energy Deficiency (CED), and Receiving Iron Supplement in Barito Utara Regency, 2012–2018

| Tahun | Jumlah Ibu Hamil | Melakukan Kunjungan K1 | Melakukan Kunjungan K4 | Kurang Energi Kronis (KEK) Chronic Energy Deficiency (CED) | Mendapat Zat Besi (Fe) Receiving Iron Supplement |
|-------------|------------------|------------------------|------------------------|---|---|
| Years | Pregnant Women | One Visit | Four Visits | | |
| (1) | (2) | (3) | (4) | (5) | (6) |
| 2012 | 2 672 | 2 512 | 2 258 | 109 | 2 232 |
| 2013 | 2 718 | 2 668 | 2 420 | 141 | 2 191 |
| 2014 | 2 674 | 2 596 | 2 472 | - | 2 407 |
| 2015 | 2 922 | 2 805 | 2 647 | 196 | 2 575 |
| 2016 | 2885 | 2772 | 2532 | 249 | 2506 |
| 2017 | 2 848 | 2 728 | 2 541 | 220 | 2 213 |
| 2018 | 2 807 | 2 751 | 2 462 | 217 | 2 441 |

Sumber : Dinas Kesehatan Kabupaten Barito Utara

Source : Regional Health Office of Barito Utara Regency

Tabel 4.2.11 Jumlah Kunjungan Wanita Hamil, Nifas/Menyusui, Bayi dan Anak Menurut Kecamatan di Kabupaten Barito Utara, 2018
Number of Visited of Pregnancy Woman, Breastfeeding, Baby and Child by Subdistrict in Barito Utara Regency, 2018

| Kecamatan <i>Subdistrict</i> | Jumlah Kunjungan - <i>Number of Visited</i> | | | | |
|---------------------------------|---|--------------|----------------------|--------------|----------------|
| | Wanita Hamil | | Nifas/ Menyusui | Bayi | Anak |
| | <i>Pregnancy Woman</i> | | <i>Breastfeeding</i> | <i>Baby</i> | <i>Child's</i> |
| | <i>K1</i> | <i>K4</i> | | | |
| (1) | (2) | (3) | (4) | (5) | (6) |
| Montallat | 257 | 240 | 223 | 222 | 617 |
| Gunung Timang | 219 | 190 | 177 | 177 | 629 |
| Gunung Purei | 55 | 51 | 49 | 46 | 204 |
| Teweh Timur | 141 | 116 | 124 | 124 | 473 |
| Teweh Tengah | 986 | 874 | 817 | 849 | 1 771 |
| Teweh Baru | 380 | 332 | 325 | 322 | 590 |
| Teweh Selatan | 251 | 242 | 227 | 225 | 602 |
| Lahei | 268 | 251 | 224 | 239 | 848 |
| Lahei Barat | 194 | 166 | 151 | 150 | 839 |
| Jumlah/Total | 2 751 | 2 462 | 2 317 | 2 354 | 6 573 |

Sumber : Dinas Kesehatan Kabupaten Barito Utara
 Source : *Regional Health Office of Barito Utara Regency*

Tabel 4.2.12 Jumlah Persalinan Hidup dan Persalinan Mati Menurut Kecamatan di Kabupaten Barito Utara, 2018
Number of Live Birth and Dead Birth by Subdistrict in Barito Utara Regency, 2018

| Kecamatan <i>Subdistrict</i> | Persalinan Hidup <i>Live Birth</i> | | Persalinan Mati <i>Dead Birth</i> | |
|---------------------------------|---------------------------------------|----------------------|--------------------------------------|----------------------|
| | Ibu <i>Mother</i> | Anak <i>Child</i> | Ibu <i>Mother</i> | Anak <i>Child</i> |
| (1) | (2) | (3) | (4) | (5) |
| Montallat | 222 | 222 | - | - |
| Gunung Timang | 177 | 177 | - | - |
| Gunung Purei | 46 | 46 | - | - |
| Teweh Timur | 124 | 124 | - | 1 |
| Teweh Tengah | 849 | 849 | 1 | - |
| Teweh Baru | 322 | 322 | 1 | - |
| Teweh Selatan | 225 | 225 | 1 | 1 |
| Lahei | 140 | 140 | - | - |
| Lahei Barat | 150 | 150 | - | - |
| Jumlah/Total | 2 255 | 2 255 | 3 | 2 |

Sumber : Dinas Kesehatan Kabupaten Barito Utara

Source : *Regional Health Office of Barito Utara Regency*

Tabel 4.2.13 Cakupan Desa/Kelurahan UNIVERSAL CHILD IMMUNIZATION (UCI) Menurut Kecamatan di Kabupaten Barito Utara, 2018
Coverage of UNIVERSAL CHILD IMMUNIZATION (UCI) Village/Urbans by Subdistrict in Barito Utara Regency, 2018

| Kecamatan Subdistrict | Jumlah Desa/Kelurahan Total of Village/Urbans | Desa/Kelurahan UCI Village/Urbans | Persentase Desa/Kelurahan UCI Percentage of UCI Village/Urbans |
|----------------------------------|--|--|---|
| (1) | (2) | (3) | (4) |
| Montallat | 10 | 10 | 100,00 |
| Gunung Timang | 16 | 16 | 100,00 |
| Gunung Purei | 11 | 11 | 100,00 |
| Teweh Timur | 12 | 12 | 100,00 |
| Teweh Tengah | 10 | 10 | 100,00 |
| Teweh Baru | 10 | 10 | 100,00 |
| Teweh Selatan | 10 | 10 | 100,00 |
| Lahei | 13 | 13 | 100,00 |
| Lahei Barat | 11 | 4 | 36,36 |
| Jumlah/Total | 103 | 96 | 93,20 |

Sumber : Dinas Kesehatan Kabupaten Barito Utara
 Source : Regional Health Office of Barito Utara Regency

Tabel 4.2.14 Jumlah Kasus HIV/AIDS, IMS, DBD, Diare, TB, dan Malaria Menurut Kecamatan di Kabupaten Barito Utara, 2018

Number of Cases of HIV/AIDS, Sexually Transmitted Infection, Dengue Fever, Diarrhea, Tuberculosis (TB) and Malaria by Regency/City in Barito Utara Regency, 2018

| Kecamatan | HIV/AIDS | IMS | DBD | Diare | TB | Malaria |
|--------------------------|-----------------|---------------------------------------|---------------------|-----------------|---------------------|----------------|
| <i>Subdistrict</i> | <i>HIV/AIDS</i> | <i>Sexually Transmitted Infection</i> | <i>Dengue Fever</i> | <i>Diarrhea</i> | <i>Tuberculosis</i> | <i>Malaria</i> |
| (1) | (2) | (3) | (4) | (5) | (6) | (7) |
| Montallat | - | - | 6 | 224 | 8 | 1 |
| Gunung Timang | - | - | 18 | 540 | 19 | 3 |
| Gunung Purei | - | - | 1 | 129 | 2 | 9 |
| Teweh Timur | - | - | 1 | 94 | 5 | - |
| Teweh Tengah | 5 | 6 | 99 | 1 142 | 122 | 1 |
| Teweh Baru | - | - | 10 | 375 | 10 | 5 |
| Teweh Selatan | - | - | 2 | 234 | 8 | - |
| Lahei | - | - | 5 | 488 | 19 | 3 |
| Lahei Barat | - | - | 8 | 31 | 5 | 2 |
| Jumlah/ Total | 5 | 6 | 150 | 3 257 | 198 | 24 |

Sumber : Dinas Kesehatan Kabupaten Barito Utara

Source : Regional Health Office of Barito Utara Regency

Tabel 4.2.15 Jumlah Klinik Keluarga Berencana (KKB) dan Pos Pelayanan Keluarga Berencana Desa (PPKBD) Menurut Kecamatan di Kabupaten Barito Utara, 2018
Number of Family Planning Clinics and Village Family Planning Service Units by Regency/City in Barito Utara Regency, 2018

| Kecamatan | KKB | PPKBD |
|---------------------|--------------------------------|--|
| <i>Subdistrict</i> | <i>Family Planning Clinics</i> | <i>Village Family Planning Service Units</i> |
| (1) | (2) | (3) |
| Montallat | 2 | 10 |
| Gunung Timang | 3 | 16 |
| Gunung Purei | 1 | 11 |
| Teweh Timur | 2 | 12 |
| Teweh Tengah | 16 | 10 |
| Teweh Baru | 1 | 10 |
| Teweh Selatan | 3 | 10 |
| Lahei | 2 | 13 |
| Lahei Barat | 2 | 11 |
| Jumlah/Total | 32 | 103 |

Sumber : Dinas Pengendalian Penduduk, Keluarga Berencana dan Pemberdayaan Perempuan dan Perlindungan Anak Kabupaten Barito Utara

Source : *Population Control, Family Planning and Women's Empowerment and Child's Protection Office of Barito Utara Regency*

Tabel 4.2.16 Banyaknya Tenaga Kesehatan di Klinik KB Menurut Kecamatan di Kabupaten Barito Utara, 2018
Number of Medical Personnel in Family Planning Clinic by Subdistrict in Barito Utara Regency, 2018

| Kecamatan Subdistrict | Dokter Doctor | | Bidan Midwife | | Pembantu Bidan Midwife Assistant | |
|--------------------------|--------------------|----------------------------------|--------------------|----------------------------------|-------------------------------------|----------------------------------|
| | Dilatih Trained | Belum Dilatih Not Yet Trained | Dilatih Trained | Belum Dilatih Not Yet Trained | Dilatih Trained | Belum Dilatih Not Yet Trained |
| | (1) | (2) | (3) | (4) | (5) | (6) |
| Montallat | - | 1 | - | 6 | - | - |
| Gunung Timang | - | 3 | 4 | 11 | - | - |
| Gunung Purei | - | 1 | - | 7 | - | - |
| Teweh Timur | - | 2 | 2 | 7 | - | - |
| Teweh Tengah | - | 5 | 17 | 21 | - | - |
| Teweh Baru | - | 1 | 2 | 16 | - | - |
| Teweh Selatan | - | 2 | 6 | 7 | - | - |
| Lahei | - | 2 | 1 | 12 | - | - |
| Lahei Barat | - | 1 | 4 | 2 | - | - |
| Jumlah/Total | - | 18 | 36 | 89 | - | - |

Sumber : Dinas Pengendalian Penduduk, Keluarga Berencana dan Pemberdayaan Perempuan dan Perlindungan Anak Kabupaten Barito Utara

Source : Population Control, Family Planning and Women's Empowerment and Child's Protection Office Of Barito Utara Regency

Tabel 4.2.17 Jumlah Pasangan Usia Subur dan Peserta KB Aktif Menurut Kecamatan di Kabupaten Barito Utara, 2018
Number of Eligible Couples and Family Planning Participants by Subdistrict in Barito Utara Regency, 2018

| Kecamatan <i>Subdistrict</i> | Jumlah PUS <i>Eligible Couples</i> | Peserta KB Aktif <i>Family Planning Participants</i> | | | |
|---------------------------------|--|---|------------|-----------|-------------------------|
| | | IUD | MOW | MOP | Kondom <i>Condom</i> |
| (1) | (2) | (3) | (4) | (5) | (6) |
| Montallat | 2 098 | 15 | - | - | 24 |
| Gunung Timang | 2 287 | 55 | 11 | 3 | 21 |
| Gunung Purei | 480 | 9 | - | - | 8 |
| Teweh Timur | 1 544 | 23 | 3 | 2 | 11 |
| Teweh Tengah | 8 062 | 103 | 94 | 15 | 69 |
| Teweh Baru | 3 492 | 23 | - | 3 | 28 |
| Teweh Selatan | 2 330 | 7 | 10 | 1 | 9 |
| Lahei | 2 322 | 7 | 11 | 2 | 22 |
| Lahei Barat | 2 807 | 2 | - | - | 69 |
| Jumlah/Total | 25 422 | 244 | 129 | 26 | 261 |

Lanjutan Tabel : 4.2.17

Continued Table

| Kecamatan | Peserta KB Aktif | | | |
|---------------------|------------------------------|---------------|--------------|---------------|
| | Family Planning Participants | | | |
| Subdistrict | Implan | Suntikan | Pil | Jumlah |
| (1) | Implants | Injection | Pill | Total |
| (1) | (7) | (8) | (9) | (10) |
| Montallat | 74 | 306 | 343 | 762 |
| Gunung Timang | 152 | 1 756 | 1 070 | 3 068 |
| Gunung Purei | 5 | 525 | 450 | 997 |
| Teweh Timur | 71 | 742 | 593 | 1 445 |
| Teweh Tengah | 758 | 2 741 | 2 649 | 6 429 |
| Teweh Baru | 124 | 1 888 | 1 283 | 3 349 |
| Teweh Selatan | 191 | 762 | 487 | 1 467 |
| Lahei | 81 | 1 186 | 2 085 | 3 394 |
| Lahei Barat | 60 | 927 | 845 | 1 903 |
| Jumlah/Total | 1 516 | 10 833 | 9 805 | 22 814 |

Sumber : Dinas Pengendalian Penduduk, Keluarga Berencana dan Pemberdayaan Perempuan dan Perlindungan Anak Kabupaten Barito Utara

Source : *Population Control, Family Planning and Women's Empowerment and Child's Protection Office Of Barito Utara Regency*

Tabel 4.2.18 Target dan Realisasi Mix Kontrasepsi Peserta KB Aktif di Kabupaten Barito Utara, 2018

Scheme and Realization of Mix Contraceptive of Active Acceptors Family Planning in Barito Utara Regency, 2018

| Metode | Target (Orang) | Realisasi (Orang) | % |
|---------------------------------|----------------------------|---------------------------------|--------------|
| Method | Scheme (Person) | Realization (Person) | |
| (1) | (2) | (3) | (4) |
| 1. I U D <i>I U D</i> | 198 | 244 | 123,23 |
| 2. Pil <i>Pill</i> | 7 208 | 9 805 | 136,03 |
| 3. Suntikan <i>Injection</i> | 12 936 | 10 833 | 83,74 |
| 4. Kondom <i>Condom</i> | 780 | 261 | 33,46 |
| 5. M O P <i>Vasectomy</i> | 22 | 26 | 118,18 |
| 6. MOW <i>Tubektomi</i> | 343 | 129 | 37,61 |
| 7. Susuk <i>Implant</i> | 1 418 | 1 516 | 106,91 |
| Jumlah/Total | 22 905 | 22 814 | 99,60 |

Sumber : Dinas Pengendalian Penduduk, Keluarga Berencana dan Pemberdayaan Perempuan dan Perlindungan Anak Kabupaten Barito Utara

Source : *Population Control, Family Planning and Women's Empowerment and Child's Protection Office Of Barito Utara Regency*

Tabel 4.2.19 Target dan Realisasi Mix Kontrasepsi Peserta KB Baru di Kabupaten Barito Utara, 2018
Scheme and Realization of Mix Contraceptive of Newe Acceptors Family Planning in Barito Utara Regency, 2018

| Metode | Target (Orang) | Realisasi (Orang) | % |
|---------------------------------|------------------------|-----------------------------|--------------|
| <i>Method</i> | <i>Scheme (Person)</i> | <i>Realization (Person)</i> | |
| (1) | (2) | (3) | (4) |
| 1. I U D <i>I U D</i> | 66 | 26 | 39,39 |
| 2. Pil <i>Pill</i> | 1 264 | 605 | 47,86 |
| 3. Suntikan <i>Injection</i> | 2 423 | 1 020 | 42,10 |
| 4. Kondom <i>Condom</i> | 153 | 16 | 10,46 |
| 5. M O P <i>Vasectomy</i> | 4 | - | - |
| 6. MOW <i>Tubektomi</i> | 46 | 37 | 80,43 |
| 7. Susuk <i>Implant</i> | 414 | 210 | 50,72 |
| Jumlah/Total | 4 370 | 1 914 | 43,80 |

Sumber : Dinas Pengendalian Penduduk, Keluarga Berencana dan Pemberdayaan Perempuan dan Perlindungan Anak Kabupaten Barito Utara

Source : *Population Control, Family Planning and Women's Empowerment and Child's Protection Office Of Barito Utara Regency*

Tabel 4.2.20 Target dan Realisasi PA dan PB Menurut Kecamatan di Kabupaten Barito Utara, 2018

Scheme and Realization of PA and PB by Subdistrict in Barito Utara Regency, 2018

| Kecamatan <i>Subdistrict</i> | Jumlah PUS | PB | | |
|---------------------------------|-----------------------------|---|---|--------------|
| | <i>Eligible Couples</i> | Target (Orang) <i>Scheme (Person)</i> | Realisasi (Orang) <i>Realization (Person)</i> | % |
| (1) | (2) | (3) | (4) | (5) |
| Montallat | 2 098 | 270 | 105 | 38,89 |
| Gunung Timang | 2 287 | 783 | 135 | 17,24 |
| Gunung Purei | 480 | 250 | 42 | 16,80 |
| Teweh Timur | 1 544 | 291 | 179 | 61,51 |
| Teweh Tengah | 8 062 | 1 343 | 491 | 36,56 |
| Teweh Baru | 3 492 | 429 | 238 | 55,48 |
| Teweh Selatan | 2 330 | 383 | 133 | 34,73 |
| Lahei | 2 322 | 381 | 309 | 81,10 |
| Lahei Barat | 2 807 | 240 | 282 | 117,50 |
| Jumlah/Total | 25 422 | 4 370 | 1 914 | 43,80 |

Lanjutan Tabel : 4.2.20

Continued Table

| Kecamatan <i>Subdistrict</i> | PA | | | Persentase PA/PUS * 100 |
|---------------------------------|---|---|--------------|-------------------------------|
| | Target (Orang) <i>Scheme (Person)</i> | Realisasi (Orang) <i>Realization (Person)</i> | % | |
| (1) | (6) | (7) | (8) | (9) |
| Montallat | 1 735 | 762 | 43,92 | 36,32 |
| Gunung Timang | 1 985 | 3 068 | 154,56 | 134,15 |
| Gunung Purei | 594 | 997 | 167,85 | 207,71 |
| Teweh Timur | 1 387 | 1 445 | 104,18 | 93,59 |
| Teweh Tengah | 7 779 | 6 429 | 82,65 | 79,74 |
| Teweh Baru | 2 031 | 3 349 | 164,89 | 95,90 |
| Teweh Selatan | 3 127 | 1 467 | 46,91 | 62,96 |
| Lahei | 2 082 | 3 394 | 163,02 | 146,17 |
| Lahei Barat | 2 185 | 1 903 | 87,09 | 67,79 |
| Jumlah/Total | 22 905 | 22 814 | 99,60 | 89,74 |

Sumber : Dinas Pengendalian Penduduk, Keluarga Berencana dan Pemberdayaan Perempuan dan Perlindungan Anak Kabupaten Barito Utara

Source : Population Control, Family Planning and Women's Empowerment and Child's Protection Office Of Barito Utara Regency

4.3 KRIMINALITAS/CRIME

Tabel 4.3.1 Jumlah Tindak Pidana Menurut Kepolisian Sektor di Kabupaten Barito Utara, 2016–2018
Number of Reported Criminal Cases by Subdistrict Police Office in Barito Utara Regency, 2016–2018

| Kepolisian Sektor Subdistrict Police Office | 2016 | 2017 | 2018 |
|--|-------------|-------------|-------------|
| (1) | (2) | (3) | (4) |
| Montallat | 4 | 3 | 5 |
| Gunung Timang | 4 | 9 | 2 |
| Gunung Purei | 2 | 3 | 1 |
| Teweh Timur | 1 | 5 | 1 |
| Teweh Tengah | 9 | 13 | 16 |
| Teweh Baru | - | - | - |
| Teweh Selatan | 3 | 10 | 2 |
| Lahei | 7 | 8 | 10 |
| Lahei Barat | - | - | - |

Sumber : Polres Kabupaten Barito Utara

Source : Policy Resort of Barito Utara Regency

Tabel 4.3.2 Penyelesaian Tindak Pidana Menurut Kepolisian Sektor di Kabupaten Barito Utara, 2016–2018
Crime Clearance Rate by Subdistrict Police Office in Barito Utara Regency, 2016–2018

| Kepolisian Sektor Subdistrict Police Office | 2016 | 2017 | 2018 |
|--|-------------|-------------|-------------|
| (1) | (2) | (3) | (4) |
| Montallat | 3 | 3 | 2 |
| Gunung Timang | 4 | 9 | 1 |
| Gunung Purei | 2 | 3 | 1 |
| Teweh Timur | 1 | 5 | 1 |
| Teweh Tengah | 9 | 13 | 12 |
| Teweh Baru | - | - | - |
| Teweh Selatan | 3 | 10 | 2 |
| Lahei | 7 | 8 | 4 |
| Lahei Barat | - | - | - |

Sumber : Polres Kabupaten Barito Utara

Source : Policy Resort of Barito Utara Regency

Tabel 4.3.3 Jumlah Perkara dan Narapidana/Tahanan dan Mendapat Keputusan dari Sidang Pengadilan Negeri, 2018
Number of Criminal and Prisoners/Accused Prisoners that the Government Low Court of Muara Teweh, 2018

| Bulan Putusan | Perkara | Terdakwa / Tertuduh | | |
|---------------------|------------|---------------------|-----------|-----------|
| | | Laki laki | Perempuan | Anak-anak |
| (1) | (2) | (3) | (4) | (4) |
| 1. Januari | 7 | 6 | 1 | - |
| 2. Pebruari | 15 | 17 | - | - |
| 3. Maret | 18 | 19 | 1 | 1 |
| 4. April | 18 | 20 | 1 | - |
| 5. Mei | 27 | 28 | 4 | 1 |
| 6. Juni | 5 | 4 | 1 | - |
| 7. Juli | 21 | 21 | - | - |
| 8. Agustus | 18 | 19 | 2 | 1 |
| 9. September | 12 | 12 | - | - |
| 10. Oktober | 20 | 25 | - | - |
| 11. Nopember | 20 | 20 | 1 | 1 |
| 12. Desember | 16 | 16 | - | - |
| Jumlah/Total | 197 | 207 | 11 | 4 |

Sumber : Pengadilan Negeri Kabupaten Barito Utara
 Source : *The Government Law Court of Barito Utara Regency*

Tabel 4.3.4 **Tambahan Narapidana Menurut Jenis Kejahatan Dan Jenis Kelamin, 2018**

Number of Added Prisoners by Kind of Criminal and Sex, 2018

| Jenis Kejahatan / Pelanggaran <i>Kinds of criminals and violation</i> | Laki-Laki/ <i>Male</i> | Perempuan/ <i>Female</i> | Jumlah/ <i>Total</i> |
|--|---------------------------|-----------------------------|-------------------------|
| (1) | (2) | (3) | (4) |
| KEJAHATAN / criminals | | | |
| 1. Politik | - | - | - |
| 2. Terhadap Kepala Negara | - | - | - |
| 3. Terhadap Ketertiban Umum | - | - | - |
| 4. Pembakaran | - | - | - |
| 5. Penyipuan | - | - | - |
| 6. Mata uang | - | - | - |
| 7. Pemalsuan materai / Surat | 1 | - | 1 |
| 8. Kesusilaan | 1 | - | 1 |
| 9. Perjudian | - | - | - |
| 10. Penculikan | 1 | - | 1 |
| 11. Pembunuhan | - | - | - |
| 12. Penganiayaan | 12 | - | 12 |
| 13. Pencurian | 14 | 1 | 15 |
| 14. Perampokan | - | - | - |
| 15. Memeras / mengancam | - | - | - |
| 16. Penggelapan | 5 | 2 | 7 |
| 17. Penipuan | - | - | - |
| 18. Merusak barang | - | - | - |
| 19. Dalam Jabatan | - | - | - |
| 20. Penadahan | - | - | - |
| 21. Ekonomi | - | - | - |
| 22. Subversi | - | - | - |
| 23. Narkotika | 17 | 1 | 18 |
| 24. Korupsi | - | - | - |
| 25. Penyelundupan | - | - | - |
| 26. Perlindungan anak | - | - | - |
| 27. <i>Illegal logging/fishing</i> | 2 | - | 2 |
| 28. <i>Illegal mining</i> | 1 | - | 1 |
| 29. Teroris | - | - | - |
| 30. Lain-lain | - | 1 | 1 |
| Jumlah Kejahatan | 54 | 5 | 59 |

Sumber : Lembaga Pemasyarakatan Kelas IIB Kabupaten Barito Utara

Source : *Prison Class II of Barito Utara Regency*

Tabel 4.3.5 Jumlah Narapidana di Lembaga Pemasyarakatan Menurut Jenis Kejahatan dan Status, 2018
Number of Prisoners in Prison Class II by Kind of Criminal, Status and Sex, 2018

| Jenis Kejahatan / Pelanggaran <i>Kinds of criminals and violation</i> | Narapidana | Tahanan | Jumlah |
|--|------------|-----------|------------|
| (1) | (2) | (3) | (4) |
| KEJAHATAN / criminals | | | |
| 1. Politik | - | - | - |
| 2. Terhadap Kepala Negara | - | - | - |
| 3. Terhadap Ketertiban Umum | 3 | - | 3 |
| 4. Pembakaran | - | - | - |
| 5. Penyuapan | - | - | - |
| 6. Mata uang | - | - | - |
| 7. Pemalsuan materai / Surat | 1 | - | 1 |
| 8. Kesusilaan | 3 | - | 3 |
| 9. Perjudian | - | - | - |
| 10. Penculikan | 1 | - | 1 |
| 11. Pembunuhan | 18 | - | 18 |
| 12. Penganiayaan | 19 | - | 19 |
| 13. Pencurian | 47 | 1 | 48 |
| 14. Perampokan | 1 | - | 1 |
| 15. Memeras / mengancam | - | - | - |
| 16. Penggelapan | 9 | 2 | 11 |
| 17. Penipuan | 1 | 1 | 2 |
| 18. Merusak barang | - | - | - |
| 19. Dalam Jabatan | - | - | - |
| 20. Penadahan | 3 | - | 3 |
| 21. Ekonomi | - | - | - |
| 22. Subversi | - | - | - |
| 23. Narkotika | 107 | 9 | 116 |
| 24. Korupsi | 1 | - | 1 |
| 25. Penyelundupan | - | - | - |
| 26. Perlindungan anak | 39 | - | 39 |
| 27. <i>Illegal logging/fishing</i> | 25 | - | 25 |
| 28. <i>Illegal mining</i> | 5 | - | 5 |
| 29. Teroris | - | - | - |
| 30. Lain-lain | 8 | 1 | 9 |
| Jumlah Kejahatan | 291 | 14 | 305 |

Sumber : Lembaga Pemasyarakatan Kelas IIB Kabupaten Barito Utara

Source : *Prison Class II of Barito Utara Regency*

Tabel 4.3.6 Jumlah Perkara dan Terdakwa yang Harus Diselesaikan Pengadilan Negeri Muara Teweh, 2018
Number of Criminal and the Accused Which Should Finish in The Government Law Court of Muara Teweh, 2018

| Bulan | Sisa yang Lalu Belum Diselesaikan | | Masuk / Diterima dalam Bulan Laporan | | Mendapat keputusan Pengadilan Dengan pasti | | | |
|--------------|---|-----|---|-----|--|-----|--|-----|
| | | | | | Dijatuhi hukuman/ dipidana | | Bebas dari Segala Tuntutan/ Lepas Tuntutan | |
| | P | T | P | T | P | T | P | T |
| (1) | (2) | (3) | (4) | (5) | (6) | (7) | (8) | (9) |
| 1. Januari | 23 | 26 | 19 | 22 | 6 | 6 | - | - |
| 2. Pebruari | 35 | 41 | 13 | 15 | 14 | 15 | - | - |
| 3. Maret | 33 | 39 | 17 | 22 | 17 | 20 | - | - |
| 4. April | 32 | 40 | 16 | 17 | 18 | 21 | - | - |
| 5. Mei | 30 | 36 | 28 | 30 | 26 | 32 | - | - |
| 6. Juni | 31 | 33 | 3 | 3 | 5 | 5 | - | - |
| 7. Juli | 29 | 31 | 13 | 18 | 20 | 20 | - | - |
| 8. Agustus | 21 | 28 | 29 | 31 | 17 | 21 | - | - |
| 9. September | 32 | 37 | 10 | 13 | 12 | 12 | - | - |
| 10. Oktober | 30 | 38 | 13 | 15 | 19 | 20 | - | - |
| 11. Nopember | 23 | 28 | 16 | 16 | 19 | 20 | - | - |
| 12. Desember | 19 | 19 | 15 | 16 | 13 | 11 | - | - |

Sumber : Pengadilan Negeri Kabupaten Barito Utara

Source : *The Government Law Court of Barito Utara Agency*

Lanjutan Tabel : 4.3.6

Continued Table

| Bulan | Belum mendapat Keputusan Pengadilan dengan Pasti (Banding/Kasasi/Grasi) | | Dikembalikan ke Kejaksaan /Dikirim ke Instansi Lain | | Sisa yang belum Diselesaikan | |
|--------------|---|------|---|------|------------------------------|------|
| | P | T | P | T | P | T |
| (1) | (10) | (11) | (12) | (13) | (14) | (15) |
| 1. Januari | 1 | 1 | - | - | 35 | 41 |
| 2. Pebruari | 1 | 2 | - | - | 33 | 39 |
| 3. Maret | 1 | 1 | - | - | 32 | 40 |
| 4. April | - | - | - | - | 30 | 36 |
| 5. Mei | 2 | 3 | - | - | 31 | 33 |
| 6. Juni | - | - | - | - | 29 | 31 |
| 7. Juli | 1 | 1 | - | - | 21 | 28 |
| 8. Agustus | 1 | 1 | - | - | 32 | 37 |
| 9. September | - | - | - | - | 30 | 38 |
| 10. Oktober | 1 | 5 | - | - | 23 | 28 |
| 11. November | 2 | 3 | - | - | 19 | 19 |
| 12. Desember | 3 | 5 | - | - | 18 | 18 |

Sumber : Pengadilan Negeri Kabupaten Barito Utara

Source : *The Government Law Court of Barito Utara Regency*

4.4 AGAMA DAN SOSIAL LAINNYA/*RELIGION AND OTHER SOCIAL AFFAIRS*

Tabel 4.4.1 Jumlah Penduduk Menurut Kecamatan dan Agama yang Dianut di Kabupaten Barito Utara, 2018
Population by Sub District and Religion in Barito Utara Regency, 2018

| Kecamatan <i>Sub District</i> | Islam <i>Islam</i> | Protestan <i>Protestant</i> | Katolik <i>Catholic</i> | Hindu <i>Hindu</i> | Budha <i>Buddha</i> | Lainnya <i>Others</i> |
|----------------------------------|-----------------------|--------------------------------|----------------------------|-----------------------|------------------------|--------------------------|
| (1) | (2) | (3) | (4) | (5) | (6) | (7) |
| Montallat | 9 486 | 825 | 455 | 1 341 | - | 5 |
| Gunung Timang | 6 887 | 3 106 | 1 162 | 1 725 | - | - |
| Gunung Purei | 948 | 864 | 52 | 970 | - | - |
| Teweh Timur | 4 135 | 797 | 410 | 1 207 | 2 | 1 |
| Teweh Tengah | 48 813 | 5 002 | 1 893 | 2 028 | 66 | 26 |
| Teweh Baru | 15 488 | 1 855 | 1 822 | 2 324 | - | 9 |
| Teweh Selatan | 10 038 | 1 775 | 3 022 | 407 | 3 | 2 |
| Lahei | 10 357 | 1 104 | 84 | 2 689 | - | 14 |
| Lahei Barat | 5 521 | 1 188 | 173 | 4 356 | 1 | - |
| Barito Utara | 111 673 | 16 516 | 9 073 | 17 047 | 72 | 57 |

Catatan/*Note*: Data berdasarkan registrasi kependudukan/ *Data based on population registration*

Sumber : Dinas Kependudukan dan Pencatatan Sipil Kabupaten Barito Utara

Source : *Population and Civil Registration Office of Barito Utara Regency*

Tabel 4.4.2 Jumlah Tempat Peribadatan Menurut Kecamatan di Kabupaten Barito Utara, 2018
Number of Places of Worship by Sub District and Religion in Barito Utara Regency, 2018

| Kecamatan <i>Sub District</i> | Masjid <i>Mosque</i> | Mushola <i>Pray Room</i> | Gereja Protestan <i>Protestant Church</i> | Gereja Katholik <i>Catholic Church</i> | Pura <i>Temple</i> | Vihara <i>Vihara</i> |
|----------------------------------|-------------------------|-----------------------------|---|--|-----------------------|-------------------------|
| (1) | (2) | (3) | (5) | (6) | (7) | (8) |
| Montallat | 12 | 12 | 7 | 5 | 12 | - |
| Gunung Timang | 11 | 30 | 18 | 8 | 9 | - |
| Gunung Purei | 3 | 4 | 11 | 7 | 6 | - |
| Teweh Timur | 9 | 18 | 4 | 5 | 6 | - |
| Teweh Tengah | 40 | 73 | 25 | 1 | 10 | 1 |
| Teweh Baru | 21 | 10 | 10 | 4 | 6 | - |
| Teweh Selatan | 9 | 13 | 7 | 1 | 2 | - |
| Lahei | 12 | 6 | 12 | 1 | 13 | - |
| Lahei Barat | 9 | 2 | 7 | 2 | 12 | - |
| Barito Utara | 126 | 168 | 101 | 34 | 76 | 1 |

Sumber : Kantor Kementerian Agama Kabupaten Barito Utara
 Source : Religion Ministry of Barito Utara Regency

Tabel 4.4.3 Jumlah Nikah, Cerai Talaq, Cerai Gugat, dan Rujuk Menurut Kecamatan, 2018
Number of Marriage, Divorces, Separation, and Reconciliation by Sub District, 2018

| Kecamatan | Nikah | Cerai Talaq | Cerai Gugat | Rujuk |
|---------------------|------------------|--------------------|--------------------|-----------------------|
| <i>Sub District</i> | <i>Marriages</i> | <i>Divorces</i> | <i>Separations</i> | <i>Reconciliation</i> |
| (1) | (2) | (3) | (4) | (5) |
| Montallat | 70 | - | - | - |
| Gunung Timang | 55 | - | - | - |
| Gunung Purei | 6 | - | - | - |
| Teweh Timur | 32 | - | - | - |
| Teweh Tengah | 461 | - | - | - |
| Teweh Baru | 145 | - | - | - |
| Teweh Selatan | 76 | - | - | - |
| Lahei | 75 | 5 | - | - |
| Lahei Barat | - | - | - | - |
| Jumlah/Total | 920 | 5 | - | - |

Catatan/Note: Data Nikah untuk Kecamatan Lahei Barat tergabung di Kecamatan Lahei/*Marriages Data for Lahei Barat sub-districts are merged in Lahei sub-districts*

Sumber : Kantor Kementerian Agama dan Pengadilan Agama Kabupaten Barito Utara

Source : Religion Ministry and Religious Courts of Barito Utara Regency

Tabel 4.4.4 Jumlah Jemaah Haji Menurut Kecamatan dan Jenis Kelamin, 2018
Number of Muslim Pilgrim by Subdistrict and Sex, 2018

| Kecamatan | Laki-laki | Perempuan | Jumlah |
|---------------------|------------------|------------------|---------------|
| <i>Sub District</i> | <i>Male</i> | <i>Female</i> | <i>Total</i> |
| (1) | (2) | (3) | (4) |
| Montallat | 4 | 3 | 7 |
| Gunung Timang | - | - | - |
| Gunung Purei | - | - | - |
| Teweh Timur | 8 | 9 | 17 |
| Teweh Tengah | 68 | 67 | 135 |
| Teweh Baru | - | - | - |
| Teweh Selatan | - | - | - |
| Lahei | 4 | 5 | 9 |
| Lahei Barat | - | - | - |
| Jumlah/Total | 84 | 84 | 168 |

Sumber : Kantor Kementerian Agama Kabupaten Barito Utara
 Source : Religion Ministry of Barito Utara Regency

Tabel 4.4.5 Jumlah Jemaah Haji Menurut Jenis Kelamin dan ONH, 2008 - 2018
Table Number of Muslim Pilgrim by Sex and Fee, 2008 - 2018

| Tahun Anggaran | Laki-laki | Perempuan | Jumlah | Besar ONH |
|-----------------------|------------------|------------------|---------------|----------------------|
| <i>Budget Year</i> | <i>Male</i> | <i>Female</i> | <i>Total</i> | <i>Fee</i> |
| (1) | (2) | (3) | (4) | (5) |
| 2008 | 39 | 56 | 95 | 3 517 US\$ |
| 2009 | 58 | 73 | 131 | 3 508 US\$ |
| 2010 | 59 | 76 | 135 | 3 440 US\$ |
| 2011 | 68 | 71 | 139 | 3 720 US\$ |
| 2012 | 63 | 98 | 161 | 3 808 US\$ |
| 2013 | 37 | 63 | 100 | 3 733 US\$ |
| 2014 | 33 | 50 | 83 | 3 422 US\$ |
| 2015 | 71 | 35 | 106 | 2 924 US\$ |
| 2016 | 63 | 68 | 131 | Rp 37 583 308 |
| 2017 | 63 | 68 | 131 | Rp 37 705 900 |
| 2018 | 84 | 84 | 168 | Rp 38 157 084 |

Catatan/Note : Mulai tahun 2016, besar ONH dinyatakan dalam satuan rupiah/ *Since 2016, ONH in rupiah*

Sumber : Kantor Kementerian Agama Kabupaten Barito Utara

Source : *Religion Ministry of Barito Utara Regency*

Tabel 4.4.6 Jumlah Desa¹/Kelurahan yang Mengalami Bencana Alam² Menurut Kecamatan di Kabupaten Barito Utara, 2011, 2014, dan 2018

Number of Villages¹ that Had Natural Disaster² by Sub District in Barito Utara Regency, 2011, 2014, dan 2018

| Kecamatan Sub District | Banjir/Flood | | | Gempa Bumi/Earthquake | | |
|---------------------------|--------------|-----------|-----------|-----------------------|------|------|
| | 2011 | 2014 | 2018 | 2011 | 2014 | 2018 |
| (1) | (2) | (3) | (4) | (5) | (6) | (7) |
| Montallat | - | 10 | 10 | - | - | - |
| Gunung Timang | 6 | 7 | 13 | - | - | - |
| Gunung Purei | 10 | 8 | 8 | - | - | - |
| Teweh Timur | 5 | 9 | 7 | - | - | - |
| Teweh Tengah | 4 | 6 | 7 | - | - | - |
| Teweh Baru | - | 9 | 9 | - | - | - |
| Teweh Selatan | - | 3 | 5 | - | - | - |
| Lahei | - | 10 | 12 | - | - | - |
| Lahei Barat | - | 10 | 11 | - | - | - |
| Barito Utara | 25 | 72 | 82 | - | - | - |

Lanjutan Tabel : 4.4.6*Continued Table*

| Kecamatan Sub District | Tanah Longsor/Landslide | | |
|-----------------------------------|--------------------------------|-------------|-------------|
| | 2011 | 2014 | 2018 |
| (1) | (2) | (3) | (4) |
| Montallat | - | - | 2 |
| Gunung Timang | 1 | - | - |
| Gunung Purei | - | - | 3 |
| Teweh Timur | - | 3 | 1 |
| Teweh Tengah | - | - | - |
| Teweh Baru | - | 1 | 4 |
| Teweh Selatan | - | - | - |
| Lahei | - | 1 | - |
| Lahei Barat | - | 1 | 1 |
| Barito Utara | 1 | 6 | 11 |

Catatan/Note: ¹ Desa pada tabel ini termasuk Unit Permukiman Transmigrasi (UPT) yang masih dibina oleh kementerian terkait/*Villages in this table are included in Transmigration Settlement Unit which is still fostered by the relevant ministries*

² Terjadi dalam tiga tahun terakhir sampai dengan saat pencacahan/*Occured during the last three years by the time of enumeration*

Sumber : BPS, Pendataan Potensi Desa (Podes)

Source : BPS–Statistics Indonesia, Village Potential Data Collection

Tabel 4.4.7 Jumlah Penyandang Masalah Kesejahteraan Sosial Yang Memerlukan Bantuan Menurut Kecamatan dan Jenisnya, 2018
Number of Social Affair by Subdistrict and Kind, 2018

| Kecamatan Subdistrict | Cacat Badan | Cacat Mental | Tuna Wicara | Tuna Netra | Tuna Rungu | Jumlah |
|----------------------------------|------------------------|-------------------------|------------------------|-----------------------|-----------------------|---------------|
| (1) | (2) | (3) | (4) | (5) | (6) | (7) |
| Montallat | 21 | 15 | 18 | 12 | - | 66 |
| Gunung Timang | - | - | - | - | - | 0 |
| GunungPurei | 27 | 1 | 2 | 16 | - | 46 |
| Teweh Timur | - | 4 | 13 | - | - | 17 |
| TewehTengah | 13 | - | - | - | - | 13 |
| Teweh Baru | 4 | - | - | 5 | - | 9 |
| Teweh Selatan | - | - | - | - | - | 0 |
| Lahei | 5 | 1 | - | - | - | 6 |
| Lahei Barat | 14 | 5 | 1 | 2 | 4 | 26 |
| Jumlah/Total | 84 | 26 | 34 | 35 | 4 | 183 |

Sumber : Dinas Sosial, Pemberdayaan Masyarakat dan Desa Kabupaten Barito Utara

Source : Regional office of Social, Village and Peoples Empowerment of Barito Utara Regency

Tabel 4.4.8 Jumlah Kegiatan Bimbingan Sosial/Penyuluhan Dilakukan Dinas Sosial, 2003-2018
Number of Social Guide by Social Service, 2003-2018

| T a h u n Year | Bimbingan Sosial Social Guidance | | Penyuluhan Counseling | |
|-------------------|-------------------------------------|-----------------------------------|--------------------------|-----------------------------------|
| | Frekuensi (kali) | Jumlah Peserta | Frekuensi (rote) | Jumlah Peserta |
| | <i>frequency</i> | <i>Number of Participants</i> | <i>frequency</i> | <i>Number of Participants</i> |
| (1) | (2) | (3) | (4) | (5) |
| 2003 | 15 | 355 | 4 | 300 |
| 2004 | 14 | 420 | 10 | 500 |
| 2005 | 17 | 415 | 14 | 750 |
| 2006 | 2 | 35 | 4 | 400 |
| 2007 | 4 | 120 | 4 | 200 |
| 2008 | 4 | 120 | 4 | 100 |
| 2009 | 7 | 405 | 2 | 100 |
| 2010 | 5 | 280 | - | - |
| 2011 | 3 | 100 | 1 | 112 |
| 2012 | 5 | 302 | - | - |
| 2013 | 7 | 261 | 1 | 60 |
| 2014 | 7 | 246 | 1 | 60 |
| 2015 | 5 | 200 | 1 | 60 |
| 2016 | 4 | 200 | 1 | 40 |
| 2017 ¹ | - | - | - | - |
| 2018 | 2 | 140 | 9 | 75 |

Catatan/Note: ¹) Tahun 2017 Dinas Sosial, Pemberdayaan Masyarakat dan Desa tidak melakukan kegiatan bimbingan sosial dan penyuluhan/*In 2017 Regional Office of Social, Village and Peoples Empowerment didn't take Counseling to society*

Sumber : Dinas Sosial, Pemberdayaan Masyarakat dan Desa Kabupaten Barito Utara

Source : *Regional Office of Social, Village and Peoples Empowerment of Barito Utara Regency*

Tabel 4.4.9 Jumlah Bencana Alam Menurut Jenisnya, 2003-2018
Table Number of Natural Disaster by Kind, 2003-2018

| Tahun | Perahu Teggelam | Kebakaran | Banjir | Tanah Longsor | Angin Puyuh | Paceklik | Dsambar petir |
|-------------|-----------------|-----------|----------|---------------|-------------|---------------|---------------|
| Year | Ship Wreck | Fire | Flood | Land Slide | Cyclone | Food Shortage | Flash |
| (1) | (2) | (3) | (4) | (5) | (6) | (7) | (8) |
| 2003 | - | 5 | 1 | 2 | 1 | - | 1 |
| 2004 | - | 10 | 1 | 5 | - | - | 1 |
| 2005 | - | 8 | 2 | 1 | - | - | - |
| 2006 | - | 8 | 1 | 1 | - | - | - |
| 2007 | - | 9 | 2 | 1 | - | - | - |
| 2008 | 1 | 5 | 1 | 2 | - | - | - |
| 2009 | - | 9 | 4 | 3 | - | - | - |
| 2010 | - | 14 | 1 | - | - | - | - |
| 2011 | 2 | 11 | 2 | 2 | - | - | - |
| 2012 | - | 13 | 2 | 1 | - | - | - |
| 2013 | - | 10 | 2 | 1 | - | - | - |
| 2014 | - | 9 | 1 | - | - | - | - |
| 2015 | - | 171 | - | - | - | - | - |
| 2016 | - | 14 | 3 | - | - | - | - |
| 2017 | - | 17 | 5 | 2 | - | - | - |
| 2018 | - | 12 | 1 | 2 | - | - | - |

Sumber : Dinas Sosial, Pemberdayaan Masyarakat dan Desa Kabupaten Barito Utara

Source : Regional office of Social, Village and Peoples Empowerment of Barito Utara Regency

Tabel 4.4.10 Jumlah Korban Bencana Alam dan Bantuan yang Diberikan, 2003-2018
Number of Victims and Aid for Victims , 2003-2018

| Tahun Year | Jumlah Korban | | | Yang Dibantu | Taksiran Kerugian (000 Rp) | Nilai Bantuan | |
|---------------|----------------|----------------|--------------|-----------------|----------------------------------|------------------|---------------|
| | Meni- nggal | Mende- rita | Jumlah | | | Uang (000 Rp) | Beras (Kg) |
| (1) | (2) | (3) | (4) | (5) | (6) | (7) | (8) |
| 2003 | - | 445 | 445 | 445 | 445 000 | - | 1 600 |
| 2004 | - | 310 | 310 | 271 | 7 777 000 | 3 000 | 3 150 |
| 2005 | - | 450 | 450 | 310 | 10 557 000 | - | 415 |
| 2006 | - | 327 | 327 | 312 | 1 090 000 | 37 000 | 2 364 |
| 2007 | - | 15 861 | 15 861 | 15 861 | 1 646 155 500 | 50 000 | 40 000 |
| 2008 | - | 13 362 | 13 362 | 13 362 | 3 700 500 | 179 640 | 13 410 |
| 2009 | - | 1 793 | 1 793 | 1 635 | 431 016,5 | 7 | 6 090 |
| 2010 | - | 5 624 | 5 624 | 1 656 | 839 641 | - | 1 150 |
| 2011 | - | 645 | 645 | 345 | 5 100 | - | 1 140 |
| 2012 | - | 1 869 | 1 869 | 1 524 | 4 300 000 | - | 1 620 |
| 2013 | - | 1 700 | 2 528 | 1 435 | - | - | 2 523 |
| 2014 | - | 3 050 | 3 050 | 1 235 | - | - | 3 080 |
| 2015 | 1 | 171 | 172 | 172 | - | - | - |
| 2016 | - | 60 | 60 | 60 | - | - | 75 430 |
| 2017 | 4 | 24 349 | 24 353 | 24 353 | 2 300 000 000 | - | 105 000 |
| 2018 | - | 1 176 | 1 176 | 624 | 6 500 000 | - | 445 |

Sumber : Dinas Sosial, Pemberdayaan Masyarakat dan Desa Kabupaten Barito Utara
 Source : Regional office of Social, Village and Peoples Empowerment of Barito Utara Regency

Tabel 4.4.11 Sektor Jasa Sosial dan Kemasyarakatan Kabupaten Barito Utara, 2018
Sector of Social Honour and Society at Barito Utara Regency, 2018

| NO. | URAIAN | SATUAN Unit | Banyaknya Org |
|------------|-------------------------------|------------------------|--------------------------|
| (1) | (2) | (3) | (4) |
| 1. | JASA.KEMASYAKATAN | | |
| | a.Panti Asuhan Al-Hidayah | JmlAnak/Org | 56 |
| | b.Yayasan Khoirunnisa | JmlAnak/Org | 67 |
| | c.Yayasan Pesantren Istiqomah | JmlAnak/Org | 35 |
| | d.Yayasan Sinta Asi | JmlAnak/Org | 4 |
| | e.Yayasan Santa Maria | JmlAnak/Org | 33 |
| | f.Yayasan Santa Anna | JmlAnak/Org | 20 |
| | g.Yayasan Nurul Mustopha | JmlAnak/Org | 20 |

Sumber : Dinas Sosial, Pemberdayaan Masyarakat dan Desa Kabupaten Barito Utara
 Source : Regional office of Social, Village and Peoples Empowerment of Barito Utara Regency

Tabel 4.4.12 Jumlah Organisasi Pemuda Menurut Jenis Organisasi di Kabupaten Barito Utara, 2016-2018
Number of Youth Organization by Type of Organization in Barito Utara Regency, 2016-2018

| Jenis Organisasi | | 2016 | 2017 | 2018 |
|-----------------------------|---------------------------|-------------|-------------|-------------|
| <i>Type of Organization</i> | | | | |
| | (1) | (2) | (3) | (4) |
| 1. | KNPI | 1 | 1 | 1 |
| 2. | AMPI | - | - | - |
| 3. | PPI | - | - | - |
| 4. | IPNU | 1 | 1 | 1 |
| 5. | Pemuda Ansor | 1 | 1 | 1 |
| 6. | Pemuda Katholik/Kristen | 2 | 2 | 2 |
| 7. | Pramuka | - | 1 | 1 |
| 8. | Palang Merah Remaja | - | - | - |
| 9. | Karang Taruna/Depsos | 3 | 3 | 3 |
| 10. | HMI | 1 | 1 | 1 |
| 11. | GMKI | - | - | - |
| 12. | HIPMI | - | - | - |
| 13. | IPPNU | 1 | 1 | 1 |
| 14. | PMII | - | 1 | 1 |
| 15. | Pemuda Pancasila | 1 | 1 | 1 |
| 16. | Pemuda Muslimin Indonesia | - | - | - |
| 17. | Pemuda Demokrat | - | - | - |
| 18. | Pemuda Panca Marga | 1 | 1 | 1 |
| 19. | Pemuda Muhammadiyah | 1 | 1 | 1 |
| 20. | FKPPI | - | - | - |
| Jumlah/Total | | 13 | 15 | 15 |

Sumber : Badan Kesatuan Bangsa dan Politik Kabupaten Barito Utara
 Source : National and Political Unity Agency of Barito Utara Regency

4.5 KEMISKINAN DAN PEMBANGUNAN MANUSIA/ POVERTY AND HUMAN DEVELOPMENT

Tabel 4.5.1 Jumlah Keluarga Menurut Kecamatan dan Klasifikasi Keluarga di Kabupaten Barito Utara, 2017
Number of Households by Subdistrict and Household Classification in Barito Utara Regency, 2017

| Kecamatan Subdistrict | Pra Sejahtera Pre- prosperous Family | Keluarga Sejahtera Prosperous Family | | | | Jumlah Total |
|--------------------------|--|---|---------------|--------------|--------------|-----------------|
| | | I | II | III | IV | |
| (1) | (2) | (3) | (4) | (5) | (6) | (7) |
| Montallat | 643 | 1 156 | 333 | 749 | 415 | 3 296 |
| Gunung Timang | 68 | 1 184 | 1 255 | 576 | 181 | 3 264 |
| Gunung Purei | 199 | 297 | 203 | 116 | 92 | 907 |
| Teweh Timur | 172 | 899 | 441 | 168 | 5 | 1 685 |
| Teweh Tengah | 655 | 2 870 | 4 781 | 2 050 | 302 | 10 658 |
| Teweh Baru | 394 | 1 752 | 2 174 | 244 | 60 | 4 624 |
| Teweh Selatan | 77 | 1 168 | 1 849 | 470 | 44 | 3 608 |
| Lahei | 702 | 1 110 | 1 232 | 218 | 320 | 3 582 |
| Lahei Barat | 312 | 533 | 1 366 | 306 | 204 | 2 721 |
| Jumlah/ Total | 3 222 | 10 969 | 13 634 | 4 897 | 1 623 | 34 345 |

Sumber : Dinas Pengendalian Penduduk, Keluarga Berencana dan Pemberdayaan Perempuan dan Perlindungan Anak Kabupaten Barito Utara

Source : Population Control, Family Planning and Women's Empowerment and Child's Protection Office of Barito Utara Regency

Tabel 4.5.2 **Garis Kemiskinan dan Penduduk Miskin di Kabupaten Barito Utara, 2010–2018**
Poverty Line and Number of Poor People in Barito Utara Regency, 2010–2018

| Tahun Year | Garis Kemiskinan <i>Poverty Line</i> (rupiah) | Penduduk Miskin <i>Number of Poor People</i> | |
|---------------|---|---|---|
| | | Jumlah (000) <i>Total (000)</i> | Persentase (%) <i>Percentage (%)</i> |
| (1) | (2) | (3) | (4) |
| 2010 | 267 603 | 8,7 | 7,19 |
| 2011 | 281 756 | 7,9 | 6,33 |
| 2012 | 317 497 | 7,6 | 6,10 |
| 2013 | 355 065 | 7,5 | 5,98 |
| 2014 | 385 348 | 7,5 | 5,88 |
| 2015 | 408 241 | 7,5 | 5,93 |
| 2016 | 420 100 | 6,9 | 5,38 |
| 2017 | 446 807 | 6,7 | 5,21 |
| 2018 | 450 936 | 6,5 | 5,00 |

Sumber : Survei Sosial Ekonomi Nasional (Susenas)

Source : *National Socio-Economic Survey*

Tabel 4.5.3 Indeks Pembangunan Manusia (IPM) Kabupaten Barito Utara, 2010-2018
Human Development Index (HDI) of Barito Utara Regency, 2010-2018

| Tahun Year | Umur Harapan Hidup/UHH (tahun) <i>Life Expectancy (year)</i> | Harapan Lama Sekolah/HLS (tahun) <i>Hope long school (year)</i> | Rata-rata Lama Sekolah/HLS (tahun) <i>Average Long School (year)</i> | Pengeluaran per Kapita yang Disesuaikan (ribu/orang/tahun) <i>Adjusted Expenditure per Capita (thousand/person/ year)</i> | Indeks Pembangunan Manusia (IPM) <i>Human Development Index (HDI)</i> |
|---------------|--|---|--|---|---|
| (1) | (2) | (3) | (4) | (5) | (6) |
| 2010 | 70,54 | 10,97 | 7,43 | 7333 | 63,87 |
| 2011 | 70,64 | 10,99 | 7,55 | 7519 | 64,36 |
| 2012 | 70,73 | 11,00 | 7,74 | 7564 | 64,72 |
| 2013 | 70,81 | 11,01 | 7,97 | 7614 | 65,12 |
| 2014 | 70,91 | 11,15 | 8,00 | 8326 | 66,30 |
| 2015 | 71,01 | 11,50 | 8,33 | 8 534 | 67,38 |
| 2016 | 71,26 | 11,96 | 8,34 | 8 774 | 68,28 |
| 2017 | 71,27 | 12,38 | 8,35 | 9 067 | 69,07 |
| 2018 | 71,28 | 12,40 | 8,59 | 9 357 | 69,72 |

Sumber : Diolah dari Hasil Sensus, Survei, dan Berbagai Sumber Lainnya
Source : Processed from Census, Surveys, and Others Sources

4.6 PERUMAHAN/HOUSING

Tabel 4.6.1 Jumlah Bidang Tanah (Persil) yang Telah Dilakukan Pemberian Hak Atas Tanah Menurut Jenisnya di Kabupaten Barito Utara, 2010-2018
Number of Land Area (Plot) Given Land-law by Type of Land-law in Barito Utara Regency, 2010-2018

| Hak Atas Tanah – Land-law | | | | | | | |
|---------------------------|--------------------------------|--|---|----------------------------------|--|---------------------|-----------------|
| Tahun Year | Hak Milik/ Land Owner | Hak Guna Bangunan /Land Poverty | Pemega ng Hak Milik/ Holders of Property Rights | Hak Pakai/ Land- holder | Hak Milik Transmi- grasi/ Transmi gration Rights | Wakaf / Waqaf | Jumlah Total |
| (1) | (2) | (3) | (4) | (5) | (6) | | (7) |
| 2010 | 202 | - | - | 3 | - | - | 205 |
| 2011 | 182 | 3 | - | - | - | - | 185 |
| 2012 | 332 | 28 | - | - | - | - | 360 |
| 2013 | 488 | 3 | - | 6 | - | - | 497 |
| 2014 | 1 296 | 8 | - | 11 | - | - | 1 315 |
| 2015 | 1 339 | 1 | - | 31 | - | - | 1 371 |
| 2016 | 915 | 3 | - | 13 | - | - | 931 |
| 2017 | 2 555 | 1 | - | 4 | - | 1 | 2 561 |
| 2018 | 2 942 | - | - | 24 | - | 6 | 2 972 |

Sumber : ATR/BPN Kantah Kabupaten Barito Utara

Source : Regional Office of Land of Barito Utara Regency

Tabel 4.6.2 **Bea Perolehan Hak Atas Tanah dan Bangunan (BPHTB) dan Penerimaan Negara Bukan Pajak (PNBP) Melalui Kegiatan Pelayanan di Kantor Pertanahan Kabupaten Barito Utara, 2010-2018**

BPHTB and PNBP Through Services Activities in Regional Office of Land of Barito Utara Regency, 2010-2018

| Tahun Year | Bea Perolehan Hak Atas Tanah dan Bangunan (BPHTB) BPHTB | Penerimaan Negara Bukan Pajak (PNBP) PNBP | Jumlah Total |
|-----------------------|--|--|-------------------------|
| (1) | (3) | (4) | (6) |
| 2010 | 289 484 655 | 520 129 820 | 809 614 475 |
| 2011 | 271 192 837 | 375 289 356 | 646 482 193 |
| 2012 | 260 627 750 | 660 578 296 | 921 206 046 |
| 2013 | 260 396 750 | 846 907 966 | 1 107 304 716 |
| 2014 | 253 716 076 | 587 666 410 | 841 382 486 |
| 2015 | 512 045 259 | 1126934 563 | 1 638 979 822 |
| 2016 | 2 964 224 611 | 415 548 536 | 3 379 773 147 |
| 2017 | 821 952 307 | 667 022 237 | 1 488 974 544 |
| 2018 | 482 670 021 | 454 661 955 | 937 331 976 |

Sumber : ATR/BPN Kantah Kabupaten Barito Utara

Source : Regional Office of Land of Barito Utara Regency

Tabel 4.6.3 Jumlah Surat Keputusan (SK) Pemberian Hak Atas Tanah Menurut Kecamatan di Kabupaten Barito Utara, 2018
Number of Land-Law Certificate of Government by Sub District in Barito Utara Regency, 2018

| Kecamatan <i>Sub District</i> | Hak Atas Tanah yang Diberikan/ <i>Number of Land-law</i> | | | | | | Jumlah <i>Total</i> |
|----------------------------------|---|--------------------------------|---------------------------------|---|---|-----------------|------------------------|
| | Hak Guna Bagunan/ Land <i>Poverty</i> | Hak Milik/ Land Owner | Hak Pakai/ Land Holder | Hak Milik Trans- migrasi / Transmi- gration Rights | Hak Guna Usaha/ Cultivat- ion Rights | Wakaf/ Waqaf | |
| (1) | (2) | (3) | (4) | (5) | (6) | (7) | |
| Montallat | - | 1 320 | - | - | - | - | 1 320 |
| Gunung Timang | - | 176 | 11 | - | - | 1 | 188 |
| Gunung Purei | - | - | - | - | - | - | - |
| Teweh Timur | - | - | - | - | - | - | - |
| Teweh Tengah | - | 710 | 8 | - | - | 1 | 719 |
| Teweh Selatan | - | 20 | 3 | - | - | 1 | 24 |
| Teweh Baru | - | 403 | - | - | - | 1 | 404 |
| Lahei | - | 313 | 2 | - | - | 2 | 317 |
| Lahei Barat | - | - | - | - | - | - | - |
| Jumlah/Total | - | 2 942 | 24 | - | - | 6 | 2 972 |

Sumber : ATR/BPN Kantah Kabupaten Barito Utara

Source : *Regional Office of Land of Barito Utara Regency*

Tabel 4.6.4 Jumlah Luas Tanah yang Diberikan Melalui SK Pemberian Hak Atas Tanah Menurut Kecamatan di Kabupaten Barito Utara (m²), 2018

Number of Land Area Given Land-Law by Sub District in Barito Utara Regency (m²), 2018

| Kecamatan Sub District | Luas Tanah/Land Area | | | | | | Jumlah Total |
|---------------------------|--------------------------------|----------------------|-----------------------|--|-----------------------------------|--------------|------------------|
| | Hak Guna Bangunan/Land Poverty | Hak Milik/Land Owner | Hak Pakai/Land Holder | Hak Milik Transmigrasi/Transmigration Rights | Hak Guna Usaha/Cultivation Rights | Wakaf/Waqaf | |
| (1) | (2) | (3) | (4) | (5) | (6) | (7) | (8) |
| Montallat | - | 2 220 127 | - | - | - | - | 2 220 127 |
| Gunung Timang | - | 290 400 | 12 949 | - | - | 1 103 | 304 452 |
| Gunung Purei | - | - | - | - | - | - | - |
| Teweh Timur | - | - | - | - | - | - | - |
| Teweh Tengah | - | 612 176 | 31 197 | - | - | 99 | 643 472 |
| Teweh Selatan | - | 10 739 | 3 070 | - | - | 236 | 14 045 |
| Teweh Baru | - | 83 211 | - | - | - | 426 | 83 637 |
| Lahei | - | 156 891 | 1 203 | - | - | 611 | 158 705 |
| Lahei Barat | - | - | - | - | - | - | - |
| Jumlah/ Total | - | 3 373 544 | 48 419 | - | - | 2 475 | 3 424 438 |

Sumber : ATR/BPN Kantah Kabupaten Barito Utara

Source : Regional Office of Land of Barito Utara Regency

BAB 5 PERTANIAN, KEHUTANAN, PETERNAKAN, DAN PERIKANAN

AGRICULTURE, FORESTRY, LIVESTOCK, AND FISHERY



687.101 Ayam Pedaging
Broiler
Ekor Heads



406.329 Ayam Kampung
Native Chicken
Ekor Heads



13.725 Ayam Petelur
Layer
Ekor Heads



8.291 Itik
Duck
Ekor Heads

**Populasi Unggas Menurut Kecamatan dan
Jenis Unggas (ekor) di Kabupaten Barito Utara 2018**

*Poultry Population by Subdistrict and Kind of Poultry (heads)
in Barito Utara Regency 2018*

PENJELASAN TEKNIS

TECHNICAL NOTES

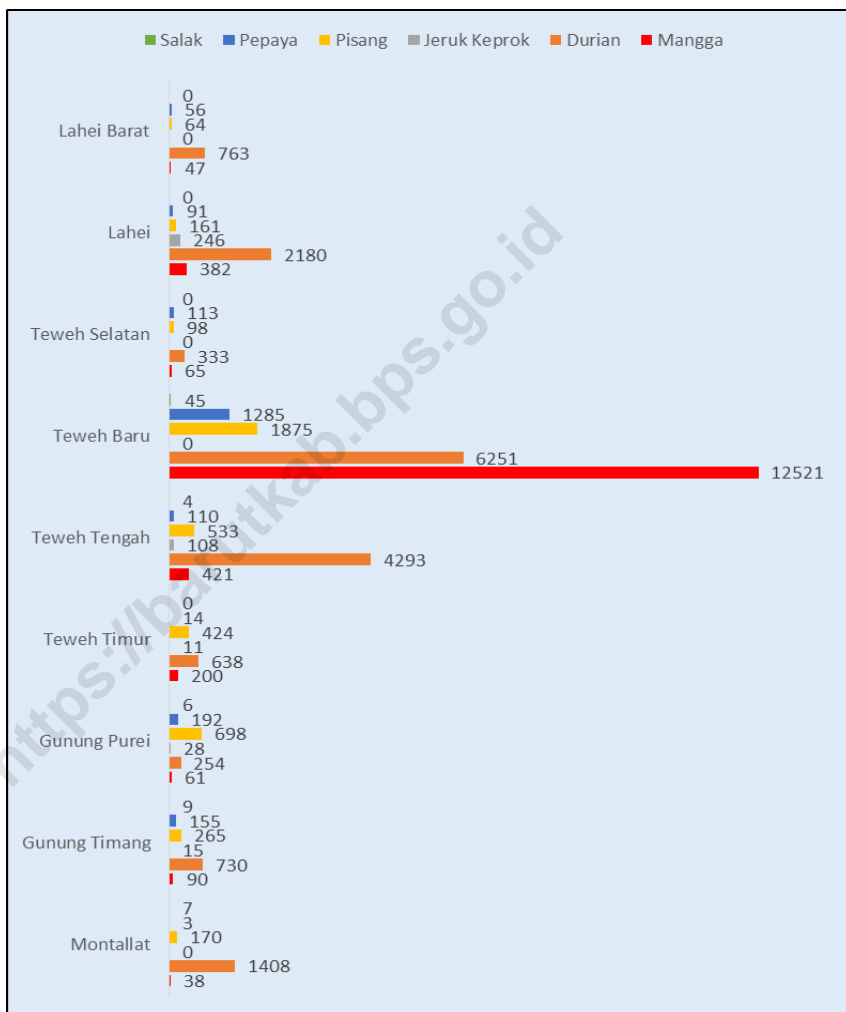
- | | |
|--|---|
| <p>1. Pengumpulan data Statistik Pertanian (SP) diselenggarakan oleh Badan Pusat Statistik bekerja sama dengan Dinas Pertanian, Perikanan dan Peternakan.</p> | <p>1. <i>The Agricultural Statistics Data Collection (SP) was organized by Statistics Indonesia in collaboration with Agriculture and an Agency.</i></p> |
| <p>2. Data pokok tanaman pangan yang dikumpulkan adalah luas panen dan produktivitas (hasil per hektar). Produksi tanaman pangan merupakan hasil perkalian antara luas panen dengan produktivitas. Jenis data tanaman pangan yang dikumpulkan mencakup padi dan palawija (jagung, kedelai, kacang tanah, ubi kayu dan ubi jalar). Produksi padi mencakup padi sawah dan padi ladang.</p> | <p>2. <i>The basic data of food crops collected are harvested area and productivity (yield per hectare). Food Crops production is the result of multiplication between the harvested areas with productivity. Types of food crops data collected include of rice and secondary crops (maize, soybeans, peanuts, cassava, and sweet potato). Production of paddy covers wetland paddy and dry land paddy.</i></p> |
| <p>3. Pengumpulan data luas panen dilakukan setiap bulan oleh Mantri Pertanian/ Kepala Cabang Dinas Kecamatan (KCD) dan dilaporkan dengan menggunakan formulir Statistik Pertanian (SP).</p> | <p>3. <i>Harvested data collection conducted every month by the Agriculture Field Officer/ Head of Branch Office Subdistrict (KCD) and reported using Agricultural Statistics (SP) form.</i></p> |
| <p>4. Pengumpulan data produktivitas tanaman pangan dilakukan melalui Survei Ubinan dengan pendekatan rumah tangga menggunakan formulir SUB-S dan dilakukan setiap subround (empat bulanan) dengan petugas lapangan adalah Mantri Statistik (Koordinator Statistik Kecamatan/ KSK) dan KCD. Pengumpulan data produktivitas dilakukan melalui pengukuran langsung pada plot ubinan, berukuran 2,5m x 2,5m. Pengumpulan data produktivitas dilakukan pada waktu panen.</p> | <p>4. <i>Food crops productivity data collection conducted through Crop Cutting Survey with the approach of household using SUB-S form and done in every subround (four monthly) by Subdistrict Statistical Coordinator (KSK) and KCD. Productivity data collection conducted through direct measurements on crop cutting plots measuring 2.5m x 2.5m. The productivity data collection is conducted at the time of harvesting.</i></p> |

5. Pengumpulan data luas lahan sawah dilakukan setiap tahun oleh KCD dengan menggunakan formulir SP Lahan.
 6. Tanaman sayuran dan buah-buahan semusim :
 - a. **Tanaman sayuran semusim** adalah tanaman sumber vitamin, garam mineral dan lain-lain yang dikonsumsi dari bagian tanaman yang berupa daun, bunga, buah dan umbinya yang berumur kurang dari satu tahun.
 - b. **Tanaman buah - buahan semusim** adalah tanaman sumber vitamin, garam mineral dan lain-lain yang dikonsumsi dari bagian tanaman yang berupa buah, berumur kurang dari satu tahun, dapat berbentuk pohon/ rumpun tetapi menjalar dan berbatang lunak.
 7. Tanaman sayuran dan buah-buahan tahunan :
 - a. **Tanaman sayuran tahunan** adalah tanaman sumber vitamin, garam mineral dan lain-lain yang dikonsumsi dari bagian tanaman yang berupa daun dan atau buah yang berumur kurang dari satu tahun.
 - b. **Tanaman buah-buahan tahunan** adalah tanaman sumber vitamin, garam mineral dan lain-lain yang dikonsumsi dari bagian tanaman yang berupa buah dan merupakan tanaman tahunan.
5. *Wetland area data collection is conducted annually by KCD using SP-Lahan form.*
 6. *Seasonal vegetables and fruit plants:*
 - a. ***Seasonal vegetable plants** are plants as the source of vitamins, mineral salts, and others, which are consumed in the form of the plant leaves, flowers, fruits and tubers, which the age are less than one year old.*
 - b. ***Seasonal fruit plants** are plants as a source of vitamins, mineral salts, and others, which consumed from the parts of the plants such as fruit, aged less than one year, can be a tree/ clump but it creeping, and soft trunked.*
 7. *Annual vegetables and fruit plants:*
 - a. ***Annual vegetable plants** are plants as the source of vitamins, mineral salts, and others, which are consumed in the form of the parts of the plants as the plant leaves or fruits which the age are more than one year old.*
 - b. ***Annual fruit plants** are plants as a source of vitamins, mineral salts, and others, which are consumed from the parts of the plants such as fruit and are annual plants.*

8. Luas panen untuk tanaman sayuran: luas tanaman yang dipanen sekaligus/ habis/ dibongkar dan luas tanaman yang dipanen berkali-kali (lebih dari satu kali)/ belum habis.
8. *Harvested area for the vegetable plants: crops area which harvested at once/ depleted/ unloaded and crops area which harvested several times (more than once)/ not depleted.*
9. **Produksi** adalah hasil menurut bentuk produk dari setiap tanaman sayuran, buah-buahan, biofarmaka, dan tanaman hias yang diambil berdasarkan luas yang dipanen pada bulan/triwulan laporan.
9. *Production is the yield according to the form of crops of vegetables, fruits, medicinal and ornamental plants taken based on the harvested area during the reporting month/quarter.*
10. **Kawasan hutan** adalah wilayah tertentu yang berupa hutan, yang ditunjuk dan atau ditetapkan oleh pemerintah untuk dipertahankan keberadaannya sebagai hutan tetap.
10. *Forest area is a specific area of forests, or a designated and assigned by the government to retain its existence as the permanent forests.*
11. Data populasi ternak bersumber dari hasil Survei Peternakan Nasional, sedangkan data jumlah pemotongan ternak merupakan hasil Survei Laporan Pemotongan Ternak. Pengumpulan data pemotongan ternak dilakukan secara lengkap di seluruh Indonesia dari RPH (Rumah Potong Hewan) dan Keurmaster setiap triwulan.
11. *Livestock population data is obtained from the National Livestock Survey, while data on the number of slaughter houses is the result of Slaughter house Report Survey. That data collection carried out with the complete enumeration of slaughter houses throughout Indonesia from RPH (Slaughter House) and Keurmaster quarterly.*

| ULASAN | DESCRIPTION |
|---|---|
| <p>Produksi tanaman sayur-sayuran di Kabupaten Barito Utara selama tahun 2018 paling tinggi di Kecamatan Teweh Tengah yaitu sebesar 1.277 Kuintal (34,84%), sementara produksi paling rendah di Kecamatan Montallat sebesar 64 Kuintal (1,75%). Selain itu, produksi buah-buahan yang terbesar adalah buah cempedak sebesar 11.069 Kuintal (18,15%) dan yang terkecil adalah buah alpukat sebesar 31 Kuintal (0,05%).</p> | <p><i>The highest production of vegetables crop in Barito Utara Regency during 2019 is in Teweh Tengah Subdistrict which amounted to 1,277 Quintals (34.84%), while the lowest production is in Montallat Sub-Subdistrict of 64 Quintals (1.75%). In addition, the largest production of fruits is the jack fruit amounted to 11,069 Quintals (18.15%) and the smallest is avocado fruits of 31 Quintals (0.05%).</i></p> |
| <p>Dari seluruh luas areal tanaman perkebunan swasta dan perkebunan rakyat di Kabupaten Barito Utara pada tahun 2018, sebesar 46.279 Ha (90,86%) ditanami karet dengan produksi sebesar 35.346 Ton (93,78%).</p> | <p><i>Of the entire plantation area of private and community plantations in Barito Utara Regency at 2018, amounting to 46,279 Ha (90.86%) planted rubber with 35,346 Tons (93.78%) of production.</i></p> |
| <p>Secara keseluruhan, populasi ternak besar pada tahun 2018 cenderung meningkat dibandingkan tahun 2017. Demikian juga populasi unggas pada tahun 2018 cenderung meningkat dibandingkan tahun 2017, kecuali untuk jenis ayam kampung yang menurun.</p> | <p><i>Overall, the large livestock population in 2018 tends to increase compared to 2017. Likewise the poultry population in 2018 tends to increase compared to 2017, except for the decline in native chicken species.</i></p> |
| <p>Wilayah di Kabupaten Barito Utara yang memproduksi perikanan budidaya paling banyak adalah Kecamatan Teweh Tengah (2.802,05 Ton). Jenis produksi perikanan tangkap paling besar adalah keramba 3.290,28 Ton (56,30%), kemudian kolam 2.526,64 Ton (43,23%) dan paling kecil adalah jaring apung 27,49 Ton (0,47%).</p> | <p><i>Areas in Barito Utara Regency which produces the most aquaculture is Teweh Tengah Sub-Subdistrict (2,802.05 Tons). The greatest types of capture fisheries production is cage 3,290.28 Tons (56.30%), then the water pond 2,526.64 Tons (43.23%) and the smallest is the floating net 27.49 Tons (0.47%).</i></p> |

Gambar 5 Produksi Buah-Buahan Menurut Kecamatan dan Jenis Tanaman (Kuintal) di Kabupaten Barito Utara, 2018
Production of Vegetables by Subdistrict and Kind of Plant (Quintal) in Barito Utara Regency, 2018



Sumber : BPS, Statistik Pertanian Hortikultura SPH-BST

Source : BPS-Statistics of Barito Utara Regency, Agricultural Statistics for Horticulture SPH-BST

5.1 HORTIKULTURA/*HORTICULTURE*

Tabel 5.1.1 Luas Panen Tanaman Sayuran Menurut Kecamatan dan Jenis Tanaman (ha) di Kabupaten Barito Utara, 2017 dan 2018

Harvested Area of Vegetables by Subdistrict and Kind of Plant (ha) in Barito Utara Regency, 2017 and 2018

| Kecamatan <i>Subdistrict</i> | Bawang Merah <i>Shallot</i> | | Cabai Rawit <i>Chilli</i> | | Kentang <i>Potato</i> | | Kubis <i>Cabbage</i> | |
|---------------------------------|--------------------------------|-----------|------------------------------|-----------|--------------------------|------|-------------------------|------|
| | 2017 | 2018 | 2017 | 2018 | 2017 | 2018 | 2017 | 2018 |
| (1) | (2) | (3) | (4) | (5) | (6) | (7) | (8) | (9) |
| Montallat | - | - | 1 | 1 | - | - | - | - |
| Gunung Timang | - | 7 | 7 | 2 | - | - | - | - |
| Gunung Purei | - | - | 3 | 4 | - | - | - | - |
| Teweh Timur | 2 | 10 | 3 | 4 | - | - | - | - |
| Teweh Tengah | - | 26 | 5 | 1 | - | - | - | - |
| Teweh Baru | - | - | 5 | 2 | - | - | - | - |
| Teweh Selatan | - | 9 | 4 | 9 | - | - | - | - |
| Lahei | - | 3 | 5 | 6 | - | - | - | - |
| Lahei Barat | - | - | 6 | 5 | - | - | - | - |
| Barito Utara | 2 | 55 | 39 | 34 | - | - | - | - |

Lanjutan Tabel : 5.1.1

Continued Table

| Kecamatan <i>Subdistrict</i> | Petsai <i>Chinese Cabbage</i> | | Tomat <i>Tomato</i> | | Wortel <i>Carrot</i> | |
|---------------------------------|--------------------------------------|----------|------------------------|----------|-------------------------|------|
| | 2017 | 2018 | 2017 | 2018 | 2017 | 2018 |
| (1) | (10) | (11) | (12) | (13) | (14) | (15) |
| Montallat | 1 | - | - | - | - | - |
| Gunung Timang | - | - | - | - | - | - |
| Gunung Purei | - | - | - | - | - | - |
| Teweh Timur | - | - | - | - | - | - |
| Teweh Tengah | 5 | 2 | 1 | 1 | - | - |
| Teweh Baru | - | - | - | 1 | - | - |
| Teweh Selatan | 7 | 13 | 3 | 3 | - | - |
| Lahei | 1 | 3 | - | - | - | - |
| Lahei Barat | - | - | - | - | - | - |
| Barito Utara | 14 | 8 | 4 | 5 | - | - |

Sumber : BPS, Statistik Pertanian Hortikultura SPH-SBS

Source : BPS-Statistics of Barito Utara Regency, Agricultural Statistics for Horticulture SPH-SBS

Tabel 5.1.2 **Produksi Tanaman Sayuran Menurut Kecamatan dan Jenis Tanaman (kuintal) di Kabupaten Barito Utara, 2017 dan 2018**

Production of Vegetables by Subdistrict and Kind of Plant (kuintal) in Barito Utara Regency, 2017 and 2018

| Kecamatan Subdistrict | Bawang Merah Shallot | | Cabai Rawit Chilli | | Kentang Potato | | Kubis Cabbage | |
|--------------------------|-------------------------|--------------|-----------------------|------------|-------------------|------|------------------|------|
| | 2017 | 2018 | 2017 | 2018 | 2017 | 2018 | 2017 | 2018 |
| (1) | (2) | (3) | (4) | (5) | (6) | (7) | (8) | (9) |
| Montallat | - | - | 13 | 13 | - | - | - | - |
| Gunung Timang | - | 210 | 56 | 51 | - | - | - | - |
| Gunung Purei | - | - | 90 | 118 | - | - | - | - |
| Teweh Timur | 120 | 301 | 53 | 46 | - | - | - | - |
| Teweh Tengah | - | 1 027 | 72 | 40 | - | - | - | - |
| Teweh Baru | - | - | 38 | 19 | - | - | - | - |
| Teweh Selatan | - | 402 | 32 | 47 | - | - | - | - |
| Lahei | - | 70 | 26 | 103 | - | - | - | - |
| Lahei Barat | - | - | 38 | 91 | - | - | - | - |
| Barito Utara | 120 | 2 010 | 418 | 528 | - | - | - | - |

Lanjutan Tabel : 5.1.2

Continued Table

| Kecamatan Subdistrict | Petsai Chinese Cabbage | | Tomat Tomato | | Wortel Carrot | |
|--------------------------|------------------------------|------------|-----------------|-----------|------------------|------|
| | 2017 | 2018 | 2017 | 2018 | 2017 | 2018 |
| (1) | (10) | (11) | (12) | (13) | (14) | (15) |
| Montallat | 38 | - | - | - | - | - |
| Gunung Timang | - | - | - | - | - | - |
| Gunung Purei | - | - | - | - | - | - |
| Teweh Timur | - | - | - | - | - | - |
| Teweh Tengah | 40 | 54 | 14 | 30 | - | - |
| Teweh Baru | - | - | - | 14 | - | - |
| Teweh Selatan | 103 | 169 | 37 | 21 | - | - |
| Lahei | 5 | 64 | - | - | - | - |
| Lahei Barat | - | - | - | - | - | - |
| Barito Utara | 186 | 287 | 51 | 65 | - | - |

Sumber : BPS, Statistik Pertanian Hortikultura SPH-SBS

Source : BPS-Statistics of Barito Utara Regency, Agricultural Statistics for Horticulture SPH-SBS

Tabel 5.1.3 Luas Panen Tanaman Sayuran dan Buah-Buahan Semusim Menurut Jenis Tanaman (ha) di Kabupaten Barito Utara, 2016-2018
Harvested Area of Seasonal Vegetables and Fruits by Kind of Plant (ha) in Barito Utara Regency, 2016-2018

| Jenis Tanaman <i>Kind of Plant</i> | 2016 | 2017 | 2018 |
|---|------|------|------|
| (1) | (2) | (3) | (4) |
| Sayuran/Vegetables | | | |
| Bawang Daun/ <i>Welch Onion</i> | 3 | 2 | - |
| Bawang Merah/ <i>Shallot</i> | 1 | - | 55 |
| Bawang Putih/ <i>Garlic</i> | - | 45 | - |
| Bayam/ <i>Spinach</i> | 70 | - | 65 |
| Buncis/ <i>Green Bean</i> | 1 | - | 1 |
| Cabai Besar/ <i>Chili (Capsicum Annum)</i> | 5 | 11 | 10 |
| Cabai Rawit/ <i>Chili (Capsicum Frutescens)</i> | 33 | 39 | 34 |
| Cabai/ <i>Chili</i> | - | - | - |
| Jamur/ <i>Mushroom</i> | - | - | - |
| Kacang Merah/ <i>Redbean</i> | - | - | - |
| Kacang Panjang/ <i>Yardlong Bean</i> | 85 | 79 | 102 |
| Kangkung/ <i>Kangkong</i> | 73 | 58 | 71 |
| Kembang Kol/ <i>Cauliflower</i> | - | - | - |

Lanjutan Tabel : 5.1.3

Continued Table

| Jenis Tanaman <i>Kind of Plant</i> | 2016 | 2017 | 2018 |
|--|-------------|-------------|-------------|
| (1) | (2) | (3) | (4) |
| Sayuran/Vegetables | | | |
| Kentang/Potato | - | - | - |
| Mentimun/Cucumber | 69 | 56 | 63 |
| Kubis/Cabbage | - | - | - |
| Labu Siam/Chayote | - | - | 1 |
| Lobak/Radish | - | - | - |
| Petsai/Chinese Cabbage | 28 | 14 | 18 |
| Terung/Eggplant | 61 | 62 | - |
| Tomat/Tomato | 7 | 4 | 60 |
| Wortel/Carrot | - | - | 5 |
| Buah-Buahan/Fruits | | | |
| Blewah/Cantaloupe | - | - | - |
| Melon/Melon | - | - | 2 |
| Semangka/Watermelon | - | - | 3 |

Sumber : BPS, Statistik Pertanian Hortikultura SPH-SBS

Source : BPS-Statistics of Barito Utara Regency, Agricultural Statistics for Horticulture SPH-SBS

Tabel 5.1.4 Produksi Tanaman Sayuran dan Buah-Buahan Semusim Menurut Jenis Tanaman (kuintal) di Kabupaten Barito Utara, 2016-2018

Production of Seasonal Vegetables and Fruits by Kind of Plant (quintal) in Barito Utara Regency, 2016-2018

| Jenis Tanaman <i>Kind of Plant</i> | 2016 | 2017 | 2018 |
|---|-------|-------|-------|
| (1) | (2) | (3) | (4) |
| Sayuran/Vegetables | | | |
| Bawang Daun/ <i>Welch Onion</i> | 119 | - | - |
| Bawang Merah/ <i>Shallot</i> | 27 | 120 | 2 010 |
| Bawang Putih/ <i>Garlic</i> | - | - | - |
| Bayam/ <i>Spinach</i> | 885 | 437 | 783 |
| Buncis/ <i>Green Bean</i> | 6 | - | 12 |
| Cabai Besar/ <i>Chili (Capsicum Annum)</i> | 104 | 152 | 86 |
| Cabai Rawit/ <i>Chili (Capsicum Frutescens)</i> | 327 | 418 | 528 |
| Cabai/ <i>Chili</i> | - | - | - |
| Jamur/ <i>Mushroom</i> | - | - | - |
| Kacang Merah/ <i>Redbean</i> | - | - | - |
| Kacang Panjang/ <i>Yardlong Bean</i> | 1 384 | 1 168 | 1 887 |
| Kangkung/ <i>Kangkong</i> | 927 | 868 | 889 |
| Kembang Kol/ <i>Cauliflower</i> | - | - | - |

Lanjutan Tabel : 5.1.4

Continued Table

| Jenis Tanaman Kind of Plant | 2016 | 2017 | 2018 |
|--|-------------|-------------|-------------|
| (1) | (2) | (3) | (4) |
| Sayuran/Vegetables | | | |
| Kentang/Potato | - | - | - |
| Mentimun/Cucumber | 1 450 | 1 087 | 1 537 |
| Kubis/Cabbage | - | - | - |
| Labu Siam/Chayote | - | - | 23 |
| Lobak/Radish | - | - | - |
| Petsai/Chinese Cabbage | 408 | 186 | 287 |
| Terung/Eggplant | 1 436 | 990 | 1 529 |
| Tomat/Tomato | 74 | 51 | 65 |
| Wortel/Carrot | - | - | - |
| Buah-Buahan/Fruits | | | |
| Blewah/Cantaloupe | - | - | - |
| Melon/Melon | - | - | 15 |
| Semangka/Watermelon | - | - | 30 |

Sumber : BPS, Statistik Pertanian Hortikultura SPH-SBS

Source : BPS-Statistics of Barito Utara Regency, Agricultural Statistics for Horticulture SPH-SBS

Tabel 5.1.5 Luas Panen Tanaman Biofarmaka Menurut Kecamatan dan Jenis Tanaman (m²) di Kabupaten Barito Utara, 2017 dan 2018

Harvested Area of Medicinal Plants by Subdistrict and Kind of Plant (m²) in Barito Utara Regency, 2017 and 2018

| Kecamatan Subdistrict | Jahe Ginger | | Laos/Lengkuas Galanga | |
|--------------------------|----------------|---------------|--------------------------|--------------|
| | 2017 | 2018 | 2017 | 2018 |
| (1) | (2) | (3) | (4) | (5) |
| Montallat | 16 | 23 | 28 | 30 |
| Gunung Timang | - | 35 | - | 47 |
| Gunung Purei | 2 995 | 2 858 | 785 | 1 173 |
| Teweh Timur | 6 350 | 6 700 | 700 | 600 |
| Teweh Tengah | 5 500 | 300 | 2 250 | 500 |
| Teweh Baru | 77 | 50 | 442 | 50 |
| Teweh Selatan | 281 | 430 | 275 | 525 |
| Lahei | 35 | 60 | 41 | 40 |
| Lahei Barat | 10 | 75 | 5 | 125 |
| Barito Utara | 15 264 | 10 531 | 4 526 | 3 090 |

Lanjutan Tabel : 5.1.5

Continued Table

| Kecamatan Subdistrict | Kencur East Indian Galangal | | Kunyit Turmeric | |
|----------------------------------|--|--------------|----------------------------|--------------|
| | 2017 | 2018 | 2017 | 2018 |
| (1) | (6) | (7) | (8) | (9) |
| Montallat | 8 | 16 | 13 | 21 |
| Gunung Timang | 20 | 58 | 15 | 50 |
| Gunung Purei | 1 087 | 2 424 | 1 281 | 1 905 |
| Teweh Timur | 1 800 | 1 800 | 300 | 1 285 |
| Teweh Tengah | 2 500 | 200 | 5 500 | 450 |
| Teweh Baru | 272 | 57 | 690 | 50 |
| Teweh Selatan | 3 | 161 | 250 | 400 |
| Lahei | 35 | 29 | 35 | 50 |
| Lahei Barat | 10 | 70 | 15 | 70 |
| Barito Utara | 5 735 | 4 815 | 8 099 | 4 281 |

Sumber : BPS, Statistik Pertanian Hortikultura SPH-TBF

Source : BPS-Statistics of Barito Utara Regency, Agricultural Statistics for Horticulture SPH-TBF

Tabel 5.1.6 **Produksi Tanaman Biofarmaka Menurut Kecamatan dan Jenis Tanaman (kg) di Kabupaten Barito Utara, 2017 dan 2018**

Production of Medicinal Plants by Subdistrict and Kind of Plant (kg) in Barito Utara Regency, 2017 and 2018

| Kecamatan Subdistrict | Jahe Ginger | | Laos/Lengkuas Galanga | |
|--------------------------|----------------|---------------|--------------------------|--------------|
| | 2017 | 2018 | 2017 | 2018 |
| (1) | (2) | (3) | (4) | (5) |
| Montallat | 37 | 40 | 73 | 54 |
| Gunung Timang | - | 45 | - | 60 |
| Gunung Purei | 3 463 | 4 209 | 1 643 | 2 316 |
| Teweh Timur | 12 912 | 11 900 | 2 166 | 2 990 |
| Teweh Tengah | 3 320 | 855 | 2 900 | 1 080 |
| Teweh Baru | 661 | 105 | 2 027 | 135 |
| Teweh Selatan | 679 | 885 | 657 | 1 989 |
| Lahei | 45 | 254 | 76 | 153 |
| Lahei Barat | 60 | 224 | 70 | 352 |
| Barito Utara | 21 177 | 18 517 | 9 612 | 9 129 |

Lanjutan Tabel : 5.1.6

Continued Table

| Kecamatan Subdistrict | Kencur East Indian Galangal | | Kunyit Turmeric | |
|----------------------------------|--|--------------|----------------------------|--------------|
| | 2017 | 2018 | 2017 | 2018 |
| (1) | (6) | (7) | (8) | (9) |
| Montallat | 26 | 36 | 26 | 43 |
| Gunung Timang | 40 | 75 | 25 | 50 |
| Gunung Purei | 1 264 | 2 780 | 2 208 | 3 335 |
| Teweh Timur | 3 152 | 3 900 | 1 234 | 2 350 |
| Teweh Tengah | 1 430 | 300 | 3 565 | 920 |
| Teweh Baru | 945 | 124 | 1 383 | 350 |
| Teweh Selatan | 13 | 211 | 605 | 744 |
| Lahei | 80 | 114 | 40 | 256 |
| Lahei Barat | 120 | 142 | 60 | 237 |
| Barito Utara | 7 070 | 7 682 | 9 146 | 8 285 |

Sumber : BPS, Statistik Pertanian Hortikultura SPH-TBF

Source : BPS-Statistics of Barito Utara Regency, Agricultural Statistics for Horticulture SPH-TBF

Tabel 5.1.7 Luas Panen Tanaman Biofarmaka Menurut Jenis Tanaman (m²) di Kabupaten Barito Utara, 2016-2018
Harvested Area of Medicinal Plants by Kind of Plant (m²) in Barito Utara Regency, 2016-2018

| Jenis Tanaman <i>Kind of Plant</i> | 2016 | 2017 | 2018 |
|---------------------------------------|--------|--------|--------|
| (1) | (2) | (3) | (4) |
| Dringo/Sweet Root/Calamus | - | - | 2 |
| Jahe/Ginger | 15 461 | 15 264 | 10 531 |
| Kapulaga/Java Cardamin | - | - | - |
| Kencur/East Indian Galangal | 5 637 | 5 735 | 4 815 |
| Kunyit/Turmeric | 8 591 | 8 099 | 4 281 |
| Laos/Lengkuas/Galanga | 6 605 | 4 526 | 3 090 |
| Lempuyang/Zingiber Aromaticum | 85 | 85 | 90 |
| Lidah Buaya/Oliviera | 109 | - | 1 |
| Mengkudu/Indian Mulberry | 240 | 781 | 346 |
| Temuireng/Black Turmeric | 125 | 150 | 125 |
| Temukunci/Chinese Keys | - | - | - |
| Temulawak/Java Turmeric | 1 572 | 410 | 1 001 |
| Sambiloto/King of Bitter | - | - | - |

Sumber : BPS, Statistik Pertanian Hortikultura SPH-TBF

Source : BPS-Statistics of Barito Utara Regency, Agricultural Statistics for Horticulture SPH-TBF

Tabel 5.1.8 Produksi Tanaman Biofarmaka Menurut Jenis Tanaman (kg) di Kabupaten Barito Utara, 2016-2018
Production of Medicinal Plants by Kind of Plant (kg) in Barito Utara Regency, 2016-2018

| Jenis Tanaman <i>Kind of Plant</i> | 2016 | 2017 | 2018 |
|---------------------------------------|--------|--------|--------|
| (1) | (2) | (3) | (4) |
| Dringo/Sweet Root/Calamus | - | - | 2 |
| Jahe/Ginger | 13 459 | 21 177 | 18 517 |
| Kapulaga/Java Cardamin | - | - | - |
| Kencur/East Indian Galangal | 6 454 | 7 070 | 7 682 |
| Kunyit/Turmeric | 10 868 | 9 146 | 8 285 |
| Laos/Lengkuas/Galanga | 9 273 | 9 612 | 9 129 |
| Lempuyang/Zingiber Aromaticum | 400 | 285 | 552 |
| Lidah Buaya/Oliviera | 200 | - | 5 |
| Mengkudu/Indian Mulberry | 1 785 | 4 291 | 1 679 |
| Temuireng/Black Turmeric | 320 | 298 | 312 |
| Temukunci/Chinese Keys | - | - | - |
| Temulawak/Java Turmeric | 2 824 | 1 294 | 2 590 |
| Sambiloto/King of Bitter | - | - | - |

Sumber : BPS, Statistik Pertanian Hortikultura SPH-TBF

Source : BPS-Statistics of Barito Utara Regency, Agricultural Statistics for Horticulture SPH-TBF

Tabel 5.1.9 Luas Panen Tanaman Hias Menurut Kecamatan dan Jenis Tanaman (m²) di Kabupaten Barito Utara, 2017 dan 2018
Table **Harvested Area of Ornamental Plants by Subdistrict and Kind of Plant (m²) in Barito Utara Regency, 2017 and 2018**

| Kecamatan Subdistrict | Anggrek Orchid | | Krisan Chrysantemum | |
|--------------------------|-------------------|------|------------------------|------|
| | 2017 | 2018 | 2017 | 2018 |
| (1) | (2) | (3) | (4) | (5) |
| Montallat | - | - | - | - |
| Gunung Timang | - | - | - | - |
| Gunung Purei | - | - | - | - |
| Teweh Timur | - | - | - | - |
| Teweh Tengah | - | - | - | - |
| Teweh Baru | - | - | - | - |
| Teweh Selatan | - | - | - | - |
| Lahei | - | - | - | - |
| Lahei Barat | - | - | - | - |
| Barito Utara | - | - | - | - |

Lanjutan Tabel : 5.1.9

Continued Table

| Kecamatan <i>Subdistrict</i> | Mawar <i>Rose</i> | | Sedap Malam <i>Tuberose</i> | |
|---------------------------------|----------------------|------|--------------------------------|------|
| | 2017 | 2018 | 2017 | 2018 |
| (1) | (6) | (7) | (8) | (9) |
| Montallat | - | - | - | - |
| Gunung Timang | - | - | - | - |
| Gunung Purei | - | - | - | - |
| Teweh Timur | - | - | - | - |
| Teweh Tengah | - | - | - | - |
| Teweh Baru | - | - | - | - |
| Teweh Selatan | - | - | - | - |
| Lahei | - | - | - | - |
| Lahei Barat | - | - | - | - |
| Barito Utara | - | - | - | - |

Sumber : BPS, Statistik Pertanian Hortikultura SPH-TH

Source : BPS-Statistics of Barito Utara Regency, Agricultural Statistics for Horticulture SPH-TH

Tabel 5.1.10 **Produksi Tanaman Hias Menurut Kecamatan dan Jenis Tanaman (tangkai) di Kabupaten Barito Utara, 2017 dan 2018**

Production of Ornamental Plants by Subdistrict and Kind of Plant (stalks) in Barito Utara Regency, 2017 and 2018

| Kecamatan <i>Subdistrict</i> | Anggrek <i>Orchid</i> | | Krisan <i>Chrysantemum</i> | |
|---------------------------------|--------------------------|------|-------------------------------|------|
| | 2017 | 2018 | 2017 | 2018 |
| (1) | (2) | (3) | (4) | (5) |
| Montallat | - | - | - | - |
| Gunung Timang | - | - | - | - |
| Gunung Purei | - | - | - | - |
| Teweh Timur | - | - | - | - |
| Teweh Tengah | - | - | - | - |
| Teweh Baru | - | - | - | - |
| Teweh Selatan | - | - | - | - |
| Lahei | - | - | - | - |
| Lahei Barat | - | - | - | - |
| Barito Utara | - | - | - | - |

Lanjutan Tabel : 5.1.10

Continued Table

| Kecamatan <i>Subdistrict</i> | Mawar <i>Rose</i> | | Sedap Malam <i>Tuberose</i> | |
|---------------------------------|----------------------|------|--------------------------------|------|
| | 2017 | 2018 | 2017 | 2018 |
| (1) | (6) | (7) | (8) | (9) |
| Montallat | - | - | - | - |
| Gunung Timang | - | - | - | - |
| Gunung Purei | - | - | - | - |
| Teweh Timur | - | - | - | - |
| Teweh Tengah | - | - | - | - |
| Teweh Baru | - | - | - | - |
| Teweh Selatan | - | - | - | - |
| Lahei | - | - | - | - |
| Lahei Barat | - | - | - | - |
| Barito Utara | - | - | - | - |

Sumber : BPS, Statistik Pertanian Hortikultura SPH-TH

Source : BPS-Statistics of Barito Utara Regency, Agricultural Statistics for Horticulture SPH-TH

Tabel 5.1.11 Luas Panen Tanaman Hias Menurut Jenis Tanaman (m²) di Kabupaten Barito Utara, 2016-2018
Harvested Area of Ornamental Plants by Kind of Plant (m²) in Barito Utara Regency, 2016-2018

| Jenis Tanaman <i>Kind of Plant</i> | 2016 | 2017 | 2018 |
|---|------|------|------|
| (1) | (2) | (3) | (4) |
| Anggrek/ <i>Orchid</i> | - | - | - |
| Anturium Bunga/ <i>Flamingo Lily Flower</i> | - | - | - |
| Anyelir/ <i>Carnation</i> | - | - | - |
| Dracaena/ <i>Dracaena</i> | - | - | - |
| Gladiol/ <i>Gladiol</i> | - | - | - |
| Herbras/ <i>Gerbera</i> | - | - | - |
| Krisan/ <i>Chrysantemum</i> | - | - | - |
| Mawar/ <i>Rose</i> | - | - | - |
| Melati/ <i>Jasmine</i> | - | - | - |
| Palem/ <i>Palm</i> | - | - | - |
| Pisang-pisangan/ <i>Heliconia</i> | - | - | - |
| Sedap Malam/ <i>Tuberose</i> | - | - | - |

Sumber : BPS, Statistik Pertanian Hortikultura SPH-TH

Source : BPS-Statistics of Barito Utara Regency, Agricultural Statistics for Horticulture SPH-TH

Tabel 5.1.12 Produksi Tanaman Hias Menurut Jenis Tanaman (tangkai) di Kabupaten Barito Utara, 2016-2018
Production of Ornamental Plants by Kind of Plant (stalks) in Barito Utara Regency, 2016-2018

| Jenis Tanaman <i>Kind of Plant</i> | 2016 | 2017 | 2018 |
|---|------|------|------|
| (1) | (2) | (3) | (4) |
| Anggrek/ <i>Orchid</i> | - | - | - |
| Anturium Bunga/ <i>Flamingo Lily Flower</i> | - | - | - |
| Anyelir/ <i>Carnation</i> | - | - | - |
| Dracaena/ <i>Dracaena</i> | - | - | - |
| Gladiol/ <i>Gladiol</i> | - | - | - |
| Herbras/ <i>Gerbera</i> | - | - | - |
| Krisan/ <i>Chrysantemum</i> | - | - | - |
| Mawar/ <i>Rose</i> | - | - | - |
| Melati/ <i>Jasmine</i> | - | - | - |
| Palem/ <i>Palm</i> | - | - | - |
| Pisang-pisangan/ <i>Heliconia</i> | - | - | - |
| Sedap Malam/ <i>Tuberose</i> | - | - | - |

Sumber : BPS, Statistik Pertanian Hortikultura SPH-TH

Source : BPS-Statistics of Barito Utara Regency, Agricultural Statistics for Horticulture SPH-TH

Tabel 5.1.13 **Produksi Buah-Buahan Menurut Kecamatan dan Jenis Tanaman (Kuintal) di Kabupaten Barito Utara, 2017 dan 2018**
Production of Vegetables by Subdistrict and Kind of Plant (Quintal) in Barito Utara Regency, 2017 and 2018

| Kecamatan <i>Subdistrict</i> | Mangga <i>Mango</i> | | Durian <i>Durian</i> | | Jeruk Keprok <i>Orange</i> | |
|---------------------------------|------------------------|---------------|-------------------------|---------------|-------------------------------|------------|
| | 2017 | 2018 | 2017 | 2018 | 2017 | 2018 |
| (1) | (2) | (3) | (4) | (5) | (6) | (7) |
| Montallat | 20 | 38 | 4 | 1 408 | - | - |
| Gunung Timang | - | 90 | - | 730 | - | 15 |
| Gunung Purei | - | 61 | 245 | 254 | 27 | 28 |
| Teweh Timur | 114 | 200 | 170 | 638 | - | 11 |
| Teweh Tengah | 44 | 421 | 71 | 4 293 | 10 | 108 |
| Teweh Baru | 204 | 12 521 | - | 6 251 | - | - |
| Teweh Selatan | 49 | 65 | 126 | 333 | 9 | - |
| Lahei | 24 | 382 | 89 | 2 180 | - | 246 |
| Lahei Barat | - | 47 | 20 | 763 | - | - |
| Barito Utara | 455 | 13 825 | 725 | 16 850 | 46 | 408 |

Lanjutan Tabel : 5.1.13

Continued Table

| Kecamatan Subdistrict | Pisang Banana | | Pepaya Papaya | | Salak Salacca | |
|----------------------------------|--------------------------|--------------|--------------------------|--------------|--------------------------|-------------|
| | 2017 | 2018 | 2017 | 2018 | 2017 | 2018 |
| (1) | (8) | (9) | (10) | (11) | (12) | (13) |
| Montallat | 36 | 170 | 8 | 3 | 4 | 7 |
| Gunung Timang | 160 | 265 | 106 | 155 | 5 | 9 |
| Gunung Purei | 501 | 698 | 154 | 192 | 8 | 6 |
| Teweh Timur | 116 | 424 | 15 | 14 | - | - |
| Teweh Tengah | 480 | 533 | 124 | 110 | 6 | 4 |
| Teweh Baru | 400 | 1 875 | 403 | 1 285 | 6 | 45 |
| Teweh Selatan | 115 | 98 | 44 | 113 | 3 | - |
| Lahei | 285 | 161 | 45 | 91 | - | - |
| Lahei Barat | 114 | 64 | 31 | 56 | - | - |
| Barito Utara | 2 207 | 4 288 | 930 | 2 019 | 32 | 71 |

Sumber : BPS, Statistik Pertanian Hortikultura SPH-BST

Source : BPS-Statistics of Barito Utara Regency, Agricultural Statistics for Horticulture SPH-BST

Tabel 5.1.14 **Produksi Buah-Buahan dan Sayuran Tahunan Menurut Jenis Tanaman (Kuintal) di Kabupaten Barito Utara, 2016-2018**
Production of Annual Fruits and Vegetables by Kind of Plant (Quintal) in Barito Utara Regency, 2016-2018

| Jenis Tanaman <i>Kind of Plant</i> | 2016 | 2017 | 2018 |
|--|------|------|--------|
| (1) | (2) | (3) | (4) |
| Buah-Buahan/Fruits | | | |
| Alpukat/ <i>Avocado</i> | 7 | 8 | 31 |
| Belimbing/ <i>Star Fruit</i> | 248 | 212 | 735 |
| Duku/Langsak/Kokosan/ <i>Duku</i> | 143 | 56 | 1 046 |
| Durian/ <i>Durian</i> | 635 | 725 | 16 850 |
| Jambu Biji/ <i>Guava</i> | 255 | 200 | 524 |
| Jambu Air/ <i>Rose Apple</i> | 267 | 135 | 366 |
| Jeruk Siam/Keprok/ <i>Tangerine/Orange</i> | 110 | 46 | 408 |
| Jeruk Besar/ <i>Pomelo</i> | 53 | 46 | 133 |
| Jeruk/ <i>Orange</i> (Tangerin+Pomelo) | 163 | 92 | 541 |
| Mangga/ <i>Mango</i> | 377 | 455 | 13 825 |
| Manggis/ <i>Mangosteen</i> | 50 | 22 | 267 |

Lanjutan Tabel : 5.1.14

Continued Table

| Jenis Tanaman <i>Kind of Plant</i> | 2016 | 2017 | 2018 |
|--|-------------|-------------|-------------|
| (1) | (2) | (3) | (4) |
| Buah-Buahan/Fruits | | | |
| Nangka/Cempedak/ <i>Jack Fruit</i> | 3 697 | 3 910 | 11 069 |
| Nenas/Pineapple | 118 | 151 | 251 |
| Pepaya/Papaya | 735 | 930 | 2 019 |
| Pisang/Banana | 2 149 | 2 207 | 4 288 |
| Rambutan/Rambutan | 1 676 | 781 | 4 589 |
| Salak/Salacca | 35 | 32 | 71 |
| Sawo/Sapodilla/Star Apple | 374 | 519 | 3 046 |
| Markisa/Marquissa | - | - | - |
| Sirsak/Soursop | 157 | 149 | 226 |
| Sukun/ Bread Fruit | 150 | 184 | 421 |
| Sayuran/Vegetables | | | |
| Melinjo/Melinjo | 27 | 79 | 129 |
| Petai/ <i>Twisted Cluster Bean</i> | 58 | 68 | 148 |

Sumber : BPS, Statistik Pertanian Hortikultura SPH-BST

Source : BPS-Statistics of Barito Utara Regency, Agricultural Statistics for Horticulture SPH-BST

5.2 PERKEBUNAN/*ESTATE*

Tabel 5.2.1 Luas Areal Tanaman Perkebunan Swasta, Perkebunan Rakyat Menurut Kecamatan dan Jenis Tanaman di Kabupaten Barito Utara(Ha), 2018
Area of Private and Small holders Plantation by Subdistrict and Kind of Crops in Barito Utara Regency(Ha), 2018

| Kecamatan | Karet | Kopi | Cengkeh | Lada | Kelapa | Pinang |
|---------------------|------------------|---------------|---------------|---------------|----------------|-----------------------|
| <i>Subdistrict</i> | <i>Rubber</i> | <i>Coffee</i> | <i>Cloves</i> | <i>Pepper</i> | <i>Coconut</i> | <i>Areca nut palm</i> |
| (1) | (2) | (3) | (4) | (5) | (6) | (7) |
| Montallat | 6 146,00 | 1,00 | - | - | 15,00 | - |
| Gunung Timang | 11 285,00 | 7,25 | - | - | 33,00 | 35,00 |
| Gunung Purei | 2 842,00 | 1,00 | - | 0,50 | 15,00 | - |
| Teweh Timur | 3 533,00 | 3,00 | - | 2,00 | 23,00 | 5,00 |
| Teweh Tengah | 6 194,00 | 0,50 | - | - | 18,00 | - |
| Teweh Baru | 5 484,00 | - | - | - | 14,00 | - |
| Teweh Selatan | 1 405,00 | 0,50 | - | 0,50 | 10,00 | - |
| Lahei | 5 238,00 | 5,50 | - | - | 61,00 | - |
| Lahei Barat | 4 152,00 | - | - | 1,00 | 28,00 | - |
| Jumlah/Total | 46 279,00 | 18,75 | - | 4,00 | 217,00 | 40,00 |

Lanjutan Tabel : 5.2.1

Continued Table

| Kecamatan | Jambu Mete | Kakao | Kelapa Sawit | Kemiri | Jumlah |
|---------------------|-------------------|-----------------|---------------------|-----------------|------------------|
| Subdistrict | Cashews | Cocoa | Palm Oil | Hazelnut | Total |
| (1) | (8) | (9) | (10) | (11) | (12) |
| Montallat | - | 9,00 | 35,00 | - | 6 206,00 |
| Gunung Timang | - | 822,00 | 592,00 | 1 | 12 775,25 |
| Gunung Purei | - | 585,00 | 28,00 | 3,00 | 3 474,50 |
| Teweh Timur | - | 120,00 | 150,00 | 2,00 | 3 838,00 |
| Teweh Tengah | - | 26,00 | 582,00 | - | 6 820,50 |
| Teweh Baru | - | 89,00 | 875,00 | - | 6 462,00 |
| Teweh Selatan | - | 6,00 | 394,00 | 2,00 | 1 818,00 |
| Lahei | - | 2,00 | 37,00 | 1,00 | 5 344,50 |
| Lahei Barat | - | 5,00 | 9,00 | - | 4 198,00 |
| Jumlah/Total | - | 1 664,00 | 2 702,00 | 9,00 | 50 936,75 |

Sumber : Dinas Pertanian Kabupaten Barito Utara

Source : AgricultureOfficeof Barito Utara Regency

Tabel 5.2.2 **Produksi Tanaman Perkebunan Menurut Kecamatan dan Jenis Tanaman di Kabupaten Barito Utara (ton), 2018**
Production of Estate Crops by Subdistrict and Kind of Crop in Barito Utara Regency (ton), 2018

| Kecamatan <i>Subdistrict</i> | Karet <i>Rubber</i> | Kopi <i>Coffee</i> | Cengkeh <i>Cloves</i> | Lada <i>Pepper</i> | Kelapa <i>Coconut</i> | Pinang |
|--|-------------------------------|------------------------------|---------------------------------|------------------------------|---------------------------------|---------------|
| (1) | (2) | (3) | (4) | (5) | (6) | (7) |
| Montallat | 5 433 | 1,00 | - | - | 10 | - |
| Gunung Timang | 8 208 | 1,00 | - | - | - | 2 |
| Gunung Purei | 2 178 | 1,00 | - | - | 12 | - |
| Teweh Timur | 2 555 | 2,00 | - | - | 19 | - |
| Teweh Tengah | 4 793 | - | - | - | 11 | - |
| Teweh Baru | 3 901 | - | - | - | 10 | - |
| Teweh Selatan | 884 | - | - | - | 8 | - |
| Lahei | 3 671 | 0,44 | - | - | 3 | - |
| Lahei Barat | 3 723 | - | - | - | 3 | - |
| Jumlah/Total | 35 346 | 5,44 | - | - | 76 | 2 |

AGRICULTURE, FORESTRY, LIVESTOCK, AND FISHERY

Lanjutan Tabel : 5.2.2

Continued Table

| Kecamatan | Jambu Mete | Kakao | Kelapa Sawit | Kemiri | Jumlah |
|---------------------|-------------------|--------------|---------------------|-----------------|------------------|
| Subdistrict | Cashews | Cocoa | Palm Oil | Hazelnut | Total |
| (1) | (8) | (9) | (10) | (11) | (12) |
| Montallat | - | 9 | 4 | - | 5 457,00 |
| Gunung Timang | - | 724 | 293 | - | 9 228,00 |
| Gunung Purei | - | 391 | 15 | 1,00 | 2 598,00 |
| Teweh Timur | - | 104 | 47 | 1,00 | 2 728,00 |
| Teweh Tengah | - | 25 | 102 | - | 4 931,00 |
| Teweh Baru | - | 37 | 301 | - | 4 249,00 |
| Teweh Selatan | - | 6 | 194 | 1,00 | 1 093,00 |
| Lahei | - | - | 2 | 0,45 | 3 676,89 |
| Lahei Barat | - | - | 3 | - | 3 729,00 |
| Jumlah/Total | - | 1 296 | 961 | 3,45 | 37 689,89 |

Sumber : Dinas Pertanian Kabupaten Barito Utara

Source : Agriculture Office of Barito Utara Regency

Tabel 5.2.3 Jumlah Petani Pemilik Tanaman Perkebunan Rakyat Jenis Tanaman dan Kecamatan, 2018
Number of Farmer Who Have Plantation by Crops and Kind of Subdistrict, 2018

| Kecamatan Subdistrict | Karet Rubber | Kopi Coffee | Cengkeh Cloves | Lada Pepper | Kelapa Coconut | Pinang |
|----------------------------------|-------------------------|------------------------|---------------------------|------------------------|---------------------------|---------------|
| (1) | (2) | (3) | (4) | (5) | (6) | (7) |
| Montallat | 3 073 | 10 | - | - | 144 | - |
| Gunung Timang | 5 603 | 10 | - | - | 194 | 10 |
| Gunung Purei | 1 424 | 10 | - | - | 146 | - |
| Teweh Timur | 1 754 | 15 | - | 10 | 196 | 10 |
| Teweh Tengah | 3 097 | 5 | - | - | 36 | - |
| Teweh Baru | 2 687 | - | - | - | 46 | - |
| Teweh Selatan | 680 | 5 | - | 5 | 44 | - |
| Lahei | 2 592 | 5 | - | - | 134 | - |
| Lahei Barat | 2 603 | - | - | 10 | 124 | - |
| Jumlah/Total | 23 513 | 60 | - | 25 | 1 064 | 20 |

AGRICULTURE, FORESTRY, LIVESTOCK, AND FISHERY

Lanjutan Tabel : 5.2.3

Continued Table

| Kecamatan | Jambu Mete | Kakao | Kelapa Sawit | Kemiri | Jumlah |
|---------------------|----------------|--------------|-----------------|-----------|---------------|
| <i>Subdistrict</i> | <i>Cashews</i> | <i>Cocoa</i> | <i>Palm Oil</i> | | <i>Total</i> |
| (1) | (8) | (9) | (10) | (11) | (12) |
| Montallat | - | 5 | 18 | - | 3 250 |
| Gunung Timang | - | 411 | 278 | 10 | 6 516 |
| Gunung Purei | - | 290 | 14 | 15 | 1 899 |
| Teweh Timur | - | 60 | 75 | 10 | 2 130 |
| Teweh Tengah | - | 13 | 291 | - | 3 442 |
| Teweh Baru | - | 21 | 442 | - | 3 196 |
| Teweh Selatan | - | 3 | 197 | - | 934 |
| Lahei | - | 1 | - | 10 | 2 742 |
| Lahei Barat | - | - | - | - | 2 737 |
| Jumlah/Total | - | 804 | 1 315 | 45 | 26 846 |

Sumber : Dinas Pertanian Kabupaten Barito Utara

Source : AgricultureOfficeof Barito Utara Regency

Tabel 5.2.4 **Penyaluran Bibit yang Dilakukan Oleh Dinas Perkebunan Menurut Jenis Tanaman (dalam pohon) di Kabupaten Barito Utara, 2018**

Distribution of Seeds Plantation Services by Kind of Crops (in Tree) in Barito Utara Regency, 2018

| Kecamatan | Karet | Kopi | Kelapa Sawit | Lada | Kakao |
|---------------------|----------------|---------------|---------------------|---------------|---------------|
| <i>Subdistrict</i> | <i>Rubber</i> | <i>Coffee</i> | <i>Palm Oil</i> | <i>Pepper</i> | <i>Cocoa</i> |
| (1) | (2) | (3) | (4) | (5) | (6) |
| Montallat | - | - | - | - | - |
| Gunung Timang | 51 700 | 18 000 | - | - | - |
| Gunung Purei | - | - | - | - | - |
| Teweh Timur | - | - | - | - | - |
| Teweh Tengah | - | - | - | - | - |
| Teweh Baru | 55 000 | - | 10 000 | - | 50 000 |
| Teweh Selatan | - | - | - | - | - |
| Lahei | - | 18 000 | - | - | - |
| Lahei Barat | 15 400 | - | - | - | - |
| Jumlah/Total | 122 100 | 36 000 | 10 000 | - | 50 000 |

Sumber : Dinas Pertanian Kabupaten Barito Utara

Source : AgricultureOfficeof Barito Utara Regency

Tabel 5.2.5 Rata-rata Harga Eceran Hasil Perkebunan Rakyat di Kabupaten Barito Utara (dalam Rupiah), 2018
The Average Price of Public Estate in Barito Utara Regency (rupiahs), 2018

| Jenis Komoditi Kind of Comodity | Satuan – Unit | Harga - Price |
|--|----------------------|----------------------|
| (1) | (2) | (3) |
| 1. Karet (Karet Kering) | | |
| - Sheet | Kg | 6 500 |
| - Slab : - Tipis | Kg | - |
| - Tebal | Kg | - |
| - Bekuan | Kg | - |
| 2. Kelapa | | |
| - Kelapa | BJ | - |
| - Kopra | Kg | 4 000 |
| - Minyak | Ltr | - |
| 3. Kopi berasan | Kg | 21 000 |
| 4. Lada (Biji Kering) | | |
| - Putih | Kg | - |
| - Hitam | Kg | 50 000 |
| 5. Coklat | Kg | 26 000 |
| 6. Cengkeh | Kg | - |
| 7. Rotan | | |
| - Basah/entah | Kg | - |
| - Kering/masak | Kg | - |
| 8. Kelapa Sawit (TBS) | | |
| - TBS (3 tahun) | Kg | 788,04 |
| - TBS (4 tahun) | Kg | 865,48 |
| - TBS (5 tahun) | Kg | 943,66 |
| - TBS (6 tahun) | Kg | 959,17 |
| - TBS (7 tahun) | Kg | 989,96 |
| - TBS (8 tahun) | Kg | 1 032,52 |
| - TBS (9 tahun) | Kg | 1 055,88 |
| - TBS (10-20 tahun) | Kg | 1 096,57 |
| - TBS (21 tahun) | Kg | 1 073,89 |
| - TBS (22 tahun) | Kg | 1 051,21 |
| - TBS (23 tahun) | Kg | 1 017,22 |
| - TBS (24 tahun) | Kg | 958,15 |
| 9. Minyak Sawit | Kg | 5 365,24 |
| 10. Inti Sawit | Kg | 3 457,66 |

Sumber : Dinas Pertanian Kabupaten Barito Utara

Source : AgricultureOfficeof Barito Utara Regency

5.3 PETERNAKAN/LIVESTOCK

Tabel 5.3.1 Populasi Ternak Menurut Kecamatan dan Jenis Ternak (ekor) di Kabupaten Barito Utara, 2017 dan 2018
Livestock Population by Subdistrict and Kind of Livestock (heads) in Barito Utara Regency, 2017 and 2018

| Kecamatan <i>Subdistrict</i> | Sapi Perah <i>Dairy Cattle</i> | | Sapi Potong <i>Beef Cattle</i> | | Kerbau <i>Buffalo</i> | |
|---------------------------------|-----------------------------------|------|-----------------------------------|--------------|--------------------------|------------|
| | 2017 | 2018 | 2017 | 2018 | 2017 | 2018 |
| (1) | (2) | (3) | (4) | (5) | (6) | (7) |
| Montallat | - | - | 103 | 75 | 8 | 6 |
| Gunung Timang | - | - | 185 | 165 | 26 | 27 |
| Gunung Purei | - | - | 132 | 97 | 21 | 23 |
| Teweh Timur | - | - | 663 | 742 | 43 | 45 |
| Teweh Tengah | - | - | 1 041 | 1 103 | - | - |
| Teweh Baru | - | - | 569 | 593 | 47 | 49 |
| Teweh Selatan | - | - | 701 | 826 | - | - |
| Lahei | - | - | 81 | 57 | - | - |
| Lahei Barat | - | - | 97 | 73 | - | - |
| Barito Utara | - | - | 3 572 | 3 731 | 145 | 150 |

Lanjutan Tabel : 5.3.1

Continued Table

| Kecamatan Subdistrict | Kuda Horse | | Kambing Goat | | Domba Sheep | | Babi Pig | |
|--------------------------|---------------|------|-----------------|--------------|----------------|------|--------------|--------------|
| | 2017 | 2018 | 2017 | 2018 | 2017 | 2018 | 2017 | 2018 |
| (1) | (8) | (9) | (10) | (12) | (13) | (14) | (15) | (16) |
| Montallat | - | - | 145 | 148 | - | - | 1 113 | 1 129 |
| Gunung Timang | - | - | 785 | 793 | - | - | 1 457 | 1 462 |
| Gunung Purei | - | - | 113 | 117 | - | - | 1 549 | 1 553 |
| Teweh Timur | - | - | 351 | 363 | - | - | 1 798 | 1 863 |
| Teweh Tengah | - | - | 685 | 714 | - | - | 651 | 664 |
| Teweh Baru | - | - | 193 | 203 | - | - | 711 | 723 |
| Teweh Selatan | - | - | 476 | 482 | - | - | 863 | 867 |
| Lahei | - | - | 49 | 57 | - | - | 912 | 927 |
| Lahei Barat | - | - | 78 | 81 | - | - | 479 | 483 |
| Barito Utara | - | - | 2 875 | 2 958 | - | - | 9 533 | 9 671 |

Sumber : Dinas Pertanian Kabupaten Barito Utara

Source : Agriculture Office of Barito Utara Regency

Tabel 5.3.2 Populasi Unggas Menurut Kecamatan dan Jenis Unggas (ekor) di Kabupaten Barito Utara, 2017 dan 2018
Poultry Population by Subdistrict and Kind of Poultry (heads) in Barito Utara Regency, 2017 and 2018

| Kecamatan Subdistrict | Ayam Kampung Native Chicken | | Ayam Petelur Layer | |
|--------------------------|--------------------------------|----------------|-----------------------|---------------|
| | 2017 | 2018 | 2017 | 2018 |
| (1) | (2) | (3) | (4) | (5) |
| Montallat | 41 032 | 38 366 | - | - |
| Gunung Timang | 69 145 | 66 479 | 1 750 | 1 435 |
| Gunung Purei | 41 735 | 39 069 | - | - |
| Teweh Timur | 49 067 | 46 401 | - | 639 |
| Teweh Tengah | 37 352 | 34 686 | 2 477 | 9 434 |
| Teweh Baru | 53 629 | 50 524 | 500 | 1 465 |
| Teweh Selatan | 41 465 | 38 799 | - | 752 |
| Lahei | 52 719 | 50 056 | - | - |
| Lahei Barat | 44 615 | 41 949 | - | - |
| Barito Utara | 430 759 | 406 329 | 4 727 | 13 725 |

Lanjutan Tabel : 5.3.2

Continued Table

| Kecamatan Subdistrict | Ayam Pedaging Broiler | | Itik Duck | |
|----------------------------------|----------------------------------|----------------|----------------------|--------------|
| | 2017 | 2018 | 2017 | 2018 |
| (1) | (6) | (7) | (8) | (9) |
| Montallat | 30 859 | 31 896 | 1 322 | 1 352 |
| Gunung Timang | 35 132 | 36 169 | 750 | 779 |
| Gunung Purei | 32 754 | 33 791 | 685 | 717 |
| Teweh Timur | 28 247 | 29 284 | 854 | 883 |
| Teweh Tengah | 425 679 | 426 762 | 1 094 | 1 125 |
| Teweh Baru | 31 862 | 32 899 | 1 069 | 1 101 |
| Teweh Selatan | 27 867 | 28 904 | 883 | 917 |
| Lahei | 31 335 | 32 372 | 769 | 798 |
| Lahei Barat | 33 987 | 35 024 | 587 | 619 |
| Barito Utara | 377 722 | 687 101 | 8 013 | 8 291 |

Keterangan : *) Populasi sesaat/ *Temporary population*

Sumber : Dinas Pertanian Kabupaten Barito Utara

Source : *Agriculture Office of Barito Utara Regency*

Tabel 5.3.3 Jumlah Ternak yang Dipotong Menurut Kecamatan dan Jenis Ternak (ekor) di Kabupaten Barito Utara, 2017 dan 2018
Livestock by Sub Subdistrict and Kind of Livestock (heads) in Barito Utara Regency, 2017 and 2018

| Kecamatan Subdistrict | Sapi Beef Cattle | | Kerbau Buffalo | | Kuda Horse | |
|--------------------------|---------------------|--------------|-------------------|-----------|---------------|------|
| | 2017 | 2018 | 2017 | 2018 | 2017 | 2018 |
| (1) | (2) | (3) | (4) | (5) | (6) | (7) |
| Montallat | 23 | 25 | 1 | - | - | - |
| Gunung Timang | 19 | 17 | 1 | 1 | - | - |
| Gunung Purei | 12 | 16 | - | 2 | - | - |
| Teweh Timur | 37 | 41 | - | 2 | - | - |
| Teweh Tengah | 779 | 871 | 5 | 5 | - | - |
| Teweh Baru | 49 | 51 | 2 | 2 | - | - |
| Teweh Selatan | 67 | 79 | - | - | - | - |
| Lahei | 17 | 15 | - | - | - | - |
| Lahei Barat | 10 | 9 | - | - | - | - |
| Barito Utara | 1 013 | 1 124 | 9 | 12 | - | - |

Lanjutan Tabel : 5.3.3

Continued Table

| Kecamatan Subdistrict | Kambing Goat | | Domba Sheep | | Babi Pig | |
|--------------------------|-----------------|--------------|----------------|------|-------------|--------------|
| | 2017 | 2018 | 2017 | 2018 | 2017 | 2018 |
| (1) | (8) | (9) | (10) | (12) | (13) | (14) |
| Montallat | 51 | 47 | - | - | 97 | 97 |
| Gunung Timang | 71 | 56 | - | - | 172 | 165 |
| Gunung Purei | 31 | 32 | - | - | 183 | 215 |
| Teweh Timur | 119 | 89 | - | - | 142 | 147 |
| Teweh Tengah | 491 | 694 | - | - | 187 | 187 |
| Teweh Baru | 67 | 67 | - | - | 153 | 163 |
| Teweh Selatan | 139 | 92 | - | - | 144 | 146 |
| Lahei | 45 | 47 | - | - | 168 | 174 |
| Lahei Barat | 33 | 31 | - | - | 152 | 152 |
| Barito Utara | 1047 | 1 155 | - | - | 1398 | 1 446 |

Sumber : Dinas Pertanian Kabupaten Barito Utara

Source : Agriculture Office of Barito Utara Regency

Tabel 5.3.4 Jumlah Unggas yang Dipotong Menurut Kecamatan dan Jenis Unggas di Kabupaten Barito Utara, 2018
Poultry Slaughtered by Sub Subdistrict and Kind of Poultry in Barito Utara Regency, 2018

| Kecamatan <i>Subdistrict</i> | Ayam Buras <i>Native Chicken</i> | Ayam Petelur <i>Layer</i> | Ayam Pedaging <i>Broiler</i> | Itik/Itik Manila <i>Duck/Muscovy Duck</i> |
|--|--|-------------------------------------|--|---|
| (1) | (2) | (3) | (4) | (5) |
| Montallat | 8 521 | - | 31 896 | 699 |
| Gunung Timang | 6 781 | 235 | 36 169 | 583 |
| Gunung Purei | 11 152 | - | 33 791 | 336 |
| Teweh Timur | 9 427 | - | 29 284 | 508 |
| Teweh Tengah | 16 329 | 531 | 426 762 | 1 115 |
| Teweh Baru | 7 835 | - | 32 899 | 498 |
| Teweh Selatan | 9 351 | - | 28 904 | 633 |
| Lahei | 5 576 | - | 32 372 | 490 |
| Lahei Barat | 8 674 | - | 35 024 | 260 |
| Jumlah/Total | 83 646 | 766 | 687 101 | 5 122 |

Sumber : Dinas Pertanian Kabupaten Barito Utara

Source : Agriculture Office of Barito Utara Regency

Tabel 5.3.5 Produksi Daging dan Telur Menurut Jenis Ternak (kg) di Kabupaten Barito Utara, 2018
Production of Meet and Egg by Kind of Livestocks (kilograms) in Barito Utara Regency, 2018

| Jenis Ternak <i>Kind of Livestock</i> | Produksi Daging/Telur <i>Product of Meat/Egg</i> (Kg) | Berat Karkas yang Digunakan <i>Weight of carcass</i> (Kg) |
|--|--|---|
| (1) | (2) | (3) |
| I. Daging/Meat | | |
| 1. Sapi Potong/ <i>Meet cow</i> | 181 144 | 161,16 kg/ekor |
| 2. Kerbau/ <i>buffalo</i> | 2 166 | 180,5 kg/ekor |
| 3. Kambing/ <i>goat</i> | 14 611 | 12,65 kg/ekor |
| 4. B a b i/ <i>pig</i> | 83 073 | 57,45 kg/ekor |
| 5. K u d a/ <i>horse</i> | - | - |
| 6. Unggas | | |
| - Ayam Petelur | 850 | 1,11 kg/ekor |
| - Ayam Pedaging | 1 030 652 | 1,5 kg/ekor |
| - Ayam Buras | 85 869 | 1,01 kg/ekor |
| - Itik | 5 378 | 1,05 kg/ekor |
| II. Telur/Egg | | |
| - Ayam Ras/ <i>chicken</i> | 128 015 | 1 kg setara 16 butir |
| - Ayam Buras/ <i>laying hens</i> | 84 510 | 1 kg setara 25 butir |
| - Itik / Bebek/ <i>duck</i> | 9 689 | 1 kg setara 15 butir |

Sumber : Dinas Pertanian Kabupaten Barito Utara
 Source : Agriculture Office of Barito Utara Regency

5.4 PERIKANAN/FISHERY

Tabel 5.4.1 Jumlah Rumah Tangga Perikanan Tangkap Menurut Kecamatan dan Subsektor di Kabupaten Barito Utara, 2017 dan 2018

Number of Fish Capture Households by Subdistrict and Subsector in Barito Utara Regency, 2017 and 2018

| Kecamatan <i>Subdistrict</i> | Perikanan Laut <i>Marine Fisheries</i> | | Perairan Umum <i>Inland Water</i> | | Jumlah <i>Total</i> | |
|---------------------------------|---|------|--------------------------------------|------------|------------------------|------------|
| | 2017 | 2018 | 2017 | 2018 | 2017 | 2018 |
| (1) | (2) | (3) | (4) | (5) | (6) | (7) |
| Montallat | - | - | 232 | 229 | 232 | 229 |
| Gunung Timang | - | - | 23 | 17 | 23 | 17 |
| Gunung Purei | - | - | 20 | 20 | 20 | 20 |
| Teweh Timur | - | - | 24 | 22 | 24 | 22 |
| Teweh Tengah | - | - | 163 | 161 | 163 | 161 |
| Teweh Baru | - | - | 52 | 48 | 52 | 48 |
| Teweh Selatan | - | - | 224 | 221 | 224 | 221 |
| Lahei | - | - | 67 | 65 | 67 | 65 |
| Lahei Barat | - | - | 109 | 110 | 109 | 110 |
| Jumlah/Total | - | - | 914 | 893 | 914 | 893 |

Sumber : Dinas Ketahanan Pangan dan Perikanan Kabupaten Barito Utara

Source : Food and Fishery Office of Barito Utara Regency

Tabel 5.4.2 **Produksi Perikanan Tangkap Menurut Kecamatan dan Subsektor di Kabupaten Barito Utara (ton), 2017 dan 2018**
Production of Fish Capture by Subdistrict and Subsector in Barito Utara Regency (ton), 2017 and 2018

| Kecamatan <i>Subdistrict</i> | Perikanan Laut <i>Marine Fisheries</i> | | Perairan Umum <i>Inland Water</i> | | Jumlah <i>Total</i> | |
|---------------------------------|---|------|--------------------------------------|----------------|------------------------|----------------|
| | 2017 | 2018 | 2017 | 2018 | 2017 | 2018 |
| (1) | (2) | (3) | (4) | (5) | (6) | (7) |
| Montallat | - | - | 296,7 | 298,0 | 296,7 | 298,0 |
| Gunung Timang | - | - | 25,9 | 14,7 | 25,9 | 14,7 |
| Gunung Purei | - | - | 25,5 | 22,2 | 25,5 | 22,2 |
| Teweh Timur | - | - | 28,6 | 24,0 | 28,6 | 24,0 |
| Teweh Tengah | - | - | 209,6 | 217,7 | 209,6 | 217,7 |
| Teweh Baru | - | - | 59,8 | 60,5 | 59,8 | 60,5 |
| Teweh Selatan | - | - | 221,6 | 231,4 | 221,6 | 231,4 |
| Lahei | - | - | 88,8 | 96,9 | 88,8 | 96,9 |
| Lahei Barat | - | - | 140,5 | 142,2 | 140,5 | 142,2 |
| Jumlah/Total | - | - | 1 097,0 | 1 107,6 | 1 097,0 | 1 107,6 |

Sumber : Dinas Ketahanan Pangan dan Perikanan Kabupaten Barito Utara
 Source : Food and Fishery Office of Barito Utara Regency

Tabel 5.4.3 Jumlah Rumah Tangga Perikanan Budidaya Menurut Kecamatan dan Jenis Budidaya di Kabupaten Barito Utara, 2018

Number of Aquaculture Households by Subdistrict and Type of Aquaculture in Barito Utara Regency, 2018

| Kecamatan Subdistrict | Tambak Brackish Water Pond | Kolam Fresh Water Pond | Keramba Cage | Jaring Apung Floating Cage Net | Sawah Paddy Field | Jumlah Total |
|--------------------------|-------------------------------------|---------------------------------|-----------------|--|-------------------------|-----------------|
| (1) | (2) | (3) | (4) | (5) | (6) | (7) |
| Montallat | - | 30 | 40 | - | - | 70 |
| Gunung Timang | - | 53 | - | - | - | 53 |
| Gunung Purei | - | 20 | - | - | - | 20 |
| Teweh Timur | - | 114 | - | - | - | 114 |
| Teweh Tengah | - | 200 | 338 | - | - | 538 |
| Teweh Baru | - | 69 | 66 | - | - | 135 |
| Teweh Selatan | - | 119 | 50 | 10 | - | 179 |
| Lahei | - | 20 | 51 | - | - | 71 |
| Lahei Barat | - | 5 | 60 | - | - | 65 |
| Jumlah/Total | - | 630 | 605 | 10 | - | 1 245 |

Sumber : Dinas Ketahanan Pangan dan Perikanan Kabupaten Barito Utara

Source : Food and Fishery Office of Barito Utara Regency

Tabel 5.4.4 Produksi Perikanan Budidaya Menurut Kecamatan dan Subsektor di Kabupaten Barito Utara (ton), 2018
Production of Aquaculture by Subdistrict and Subsector in Barito Utara Regency (ton), 2018

| Kecamatan Subdistrict | Kolam Fresh Water Pond | Keramba Cage | Jaring Apung Floating Cage Net | Sawah Paddy Field | Jumlah Total |
|--------------------------|---------------------------------|-----------------|---|-------------------------|-----------------|
| (1) | (2) | (3) | (4) | (5) | (6) |
| Montallat | 105,08 | 187,74 | - | - | 292,83 |
| Gunung Timang | 206,01 | - | - | - | 206,01 |
| Gunung Purei | 33,41 | - | - | - | 33,41 |
| Teweh Timur | 433,43 | - | - | - | 433,43 |
| Teweh Tengah | 919,85 | 1 882,20 | - | - | 2 802,05 |
| TewehBaru | 266,06 | 375,49 | - | - | 641,55 |
| Teweh Selatan | 465,37 | 281,62 | 27,49 | - | 774,48 |
| Lahei | 81,45 | 312,91 | - | - | 394,36 |
| Lahei Barat | 15,97 | 250,33 | - | - | 266,30 |
| Jumlah/ Total | 2 526,64 | 3 290,28 | 27,49 | - | 5 844,41 |

Sumber : Dinas Ketahanan Pangan dan Perikanan Kabupaten Barito Utara

Source : Food and Fishery Office of Barito Utara Regency

Tabel 5.4.5 Jumlah Perahu/Kapal Menurut Kecamatan dan Jenis Kapal di Kabupaten Barito Utara, 2018
Number of Fishing Boats by Subdistrict and Type of Boat in Barito Utara Regency, 2018

| Kecamatan Subdistrict | Perahu Tanpa Motor Nonpowered Boat | Perahu Motor Tempel Outboard Motorboat | Kapal Motor Inboard Motorboat |
|----------------------------------|---|---|--|
| (1) | (2) | (3) | (4) |
| Montallat | 35 | 214 | - |
| Gunung Timang | 8 | 6 | - |
| Gunung Purei | 11 | 5 | - |
| Teweh Timur | 2 | 4 | - |
| Teweh Tengah | 29 | 130 | - |
| Teweh Baru | 15 | 30 | - |
| Teweh Selatan | 18 | 217 | - |
| Lahei | 8 | 61 | - |
| Lahei Barat | 10 | 92 | - |
| Jumlah/Total | 136 | 759 | - |

Sumber : Dinas Ketahanan Pangan dan Perikanan Kabupaten Barito Utara

Source : *Food and Fishery Office of Barito Utara Regency*

Tabel 5.4.6 Banyaknya Perahu/Kapal Penangkapan Ikan dan Alat Penangkap Ikan Menurut Jenis dan Kecamatan di Kabupaten Barito Utara, 2018
Number of Fishing Boat and Fishing Appareal by Kind and Subdistrict in Barito Utara Regency, 2018

| Rincian Description | Montallat | Gunung Timang | Gunung Purei |
|---|------------------|--------------------------|-------------------------|
| (1) | (2) | (3) | (4) |
| PERIKANAN DARAT | | | |
| <i>Inland fisheries</i> | | | |
| 1. Perahu/Kapal/Boats | 249 | 14 | 16 |
| a. Perahu / Jukung <i>Powered Boats</i> | - | - | - |
| b. Perahu Besar <i>Non Powered Boats</i> | - | - | - |
| c. Perahu Sedang <i>Outboat Motor</i> | - | - | - |
| d. Perahu Kecil <i>Inboat Motor</i> | 35 | 8 | 11 |
| e. Perahu Motor <i>Inboat Motor</i> | 214 | 6 | 5 |
| 2. Alat Penangkap Ikan /Fishing Appareal | 945 | 49 | 74 |
| a. Jaring insang tetap | 258 | 17 | 20 |
| b. Jaring insang hanyut | 135 | - | - |
| c. Pancing/ <i>rod</i> | 335 | 28 | 39 |
| d. Perangkap/ <i>trap</i> | 75 | - | - |
| e. Lainnya/ <i>other</i> | 142 | 4 | 15 |

Lanjutan Tabel : 5.4.6

Continued Table

| Rincian <i>Description</i> | Teweh Timur | Teweh Tengah | Teweh Baru |
|--|----------------|-----------------|---------------|
| (1) | (5) | (6) | (7) |
| PERIKANAN DARAT | | | |
| <i>Inland fisheries</i> | | | |
| 1. Perahu/Kapal/Boats | 6 | 159 | 45 |
| a. Perahu / Jukung <i>Powered Boats</i> | - | 2 | - |
| b. Perahu Besar <i>Non Powered Boats</i> | - | - | - |
| c. Perahu Sedang <i>24 Outboat Motor</i> | - | - | - |
| d. Perahu Kecil <i>Inboat Motor</i> | 2 | 27 | 15 |
| e. Perahu Motor <i>Inboat Motor</i> | 4 | 130 | 30 |
| 2. Alat Penangkap Ikan/Fishing Appareal | 80 | 686 | 185 |
| a. Jaring insang tetap | 24 | 152 | 44 |
| b. Jaring insang hanyut | - | 111 | 46 |
| c. Pancing/ <i>rod</i> | 40 | 284 | 54 |
| d. Perangkap/ <i>trap</i> | - | 31 | 16 |
| e. Lainnya/ <i>other</i> | 16 | 108 | 25 |

Lanjutan Tabel : 5.4.6

Continued Table

| Rincian <i>Description</i> | Teweh Selatan | Lahei | Lahei Barat |
|--|--------------------------------|--------------|------------------------------|
| (1) | (8) | (9) | (10) |
| PERIKANAN DARAT | | | |
| <i>Inland fisheries</i> | | | |
| 1. Perahu/Kapal/ Boats | 235 | 69 | 102 |
| a. Perahu / Jukung <i>Powered Boats</i> | - | 4 | 4 |
| b. Perahu Besar <i>Non Powered Boats</i> | - | - | - |
| c. Perahu Sedang <i>Outboat Motor</i> | - | - | - |
| d. Perahu Kecil <i>Inboat Motor</i> | 18 | 4 | 6 |
| e. Perahu Motor <i>Inboat Motor</i> | 217 | 61 | 92 |
| 2. Alat Penangkap Ikan/<i>Fishing</i> <i>Appareal</i> | 718 | 307 | 450 |
| a. Jaring insang tetap | 165 | 52 | 86 |
| b. Jaring insang hanyut | 151 | 80 | 91 |
| c. Pancing/ <i>rod</i> | 244 | 116 | 184 |
| d. Perangkap/ <i>trap</i> | 32 | 27 | 36 |
| e. Lainnya/ <i>other</i> | 126 | 32 | 53 |

Sumber : Dinas Ketahanan Pangan dan Perikanan Kabupaten Barito Utara

Source : *Food and Fishery Office of Barito Utara Regency*

Tabel 5.4.7 Produksi Ikan Basah/Segar dan Awetan Menurut Jenis di Kabupaten Barito Utara (dalam Ton), 2018
Production of Preserved Fresh Fish and Processed Fish by Kind in Barito Utara Regency (Ton), 2018

| Rincian Description | Ikan Basah/ Segar | Ikan Olahan/ Kering Asin |
|--------------------------------|------------------------------|-------------------------------------|
| (1) | (2) | (3) |
| 1. Jelawat | 67,0 | - |
| 2. Lampan | 198,0 | - |
| 3. Jambal | 104,1 | - |
| 4. Gabus | 16,2 | - |
| 5. Lais | 188,7 | - |
| 6. Toman | 12,9 | - |
| 7. Tambakan | - | - |
| 8. Balida | 8,7 | - |
| 9. Udang | 0,9 | - |
| 10. Sepat Siam | - | - |
| 11. Lele | - | - |
| 12. Ikan Lainnya | 511,2 | 21,3 |
| Jumlah/Total | 1 107,7 | 21,3 |

Sumber : Dinas Ketahanan Pangan dan Perikanan Kabupaten Barito Utara

Source : Food and Fishery Office of Barito Utara Regency

Tabel 5.4.8 Produksi Perikanan Menurut Kecamatan di Kabupaten Barito Utara (Ton), 2018
Table Production of Fisheries by Subdistrict in Barito Utara Regency (Ton), 2018

| Rincian <i>Description</i> | Kecamatan – <i>Subdistrict</i> | | | |
|-------------------------------|--------------------------------|------------------|-----------------|----------------|
| | Montallat | Gunung Timang | Gunung Purei | Teweh Timur |
| (1) | (2) | (3) | (4) | (5) |
| 1. Jelawat | 18,08 | 0,92 | 1,38 | 1,49 |
| 2. Lampan | 53,37 | 2,68 | 4,04 | 4,37 |
| 3. Jambal | 28,29 | 1,53 | 2,32 | 2,51 |
| 4. Gabus | 3,96 | - | - | - |
| 5. Lais | 50,80 | 2,52 | 3,80 | 4,11 |
| 6. Toman | 3,15 | - | - | - |
| 7. Tambakan | - | - | - | - |
| 8. Balida | 2,38 | 0,14 | 0,21 | 0,22 |
| 9. Udang | 0,25 | 0,01 | 0,02 | 0,02 |
| 10. Sepat Siam | - | - | - | - |
| 11. Lele | - | - | - | - |
| 12. Ikan Lainnya | 137,77 | 6,91 | 10,43 | 11,28 |
| Jumlah/Total | 298,04 | 14,70 | 22,20 | 24,00 |

Sumber : Dinas Ketahanan Pangan dan Perikanan Kabupaten Barito Utara
 Source : *Food and Fishery Office of Barito Utara Regency*

Lanjutan Tabel : 5.4.8*Continued Table*

| Rincian <i>Description</i> | Kecamatan – <i>Subdistrict</i> | | | | |
|-------------------------------|--------------------------------|---------------|------------------|--------------|----------------|
| | Teweh Tengah | Teweh Baru | Teweh Selatan | Lahei | Lahei Barat |
| (1) | (6) | (7) | (8) | (9) | (10) |
| 1. Jelawat | 13,16 | 3,60 | 13,88 | 5,88 | 8,62 |
| 2. Lampan | 38,90 | 10,70 | 41,14 | 17,35 | 25,44 |
| 3. Jambal | 20,42 | 5,34 | 21,05 | 9,18 | 13,45 |
| 4. Gabus | 3,23 | 1,37 | 4,37 | 1,32 | 1,96 |
| 5. Lais | 37,08 | 10,28 | 39,37 | 16,52 | 24,23 |
| 6. Toman | 2,57 | 1,09 | 3,48 | 1,05 | 1,56 |
| 7. Tambakan | - | - | - | - | - |
| 8. Balida | 1,71 | 0,43 | 1,72 | 0,77 | 1,13 |
| 9. Udang | 0,18 | 0,04 | 0,18 | 0,08 | 0,12 |
| 10. Sepat Siam | - | - | - | - | - |
| 11. Lele | - | - | - | - | - |
| 12. Ikan Lainnya | 100,43 | 27,65 | 106,25 | 44,80 | 65,69 |
| Jumlah/Total | 217,67 | 60,51 | 231,44 | 96,95 | 142,19 |

Sumber : Dinas Ketahanan Pangan dan Perikanan Kabupaten Barito Utara

Source : *Food and Fishery Office of Barito Utara Regency*

Tabel 5.4.9 Produksi Perikanan di Perairan Umum Menurut Jenis Perairan dan Kecamatan di Kabupaten Barito Utara (dalam Ton), 2018

Production of Inland Fisheries by Kind and Subdistrict in Barito Utara Regency (ton), 2018

| Kecamatan <i>Subdistrict</i> | Jenis Perairan | | | Jumlah <i>Total</i> |
|---------------------------------|----------------|--------------|----------|------------------------|
| | Sungai | Danau | Rawa | |
| (1) | (2) | (3) | (4) | (5) |
| Montallat | 257,4 | 40,6 | - | 298,0 |
| Gunung Timang | 14,7 | - | - | 14,7 |
| Gunung Purei | 22,2 | - | - | 22,2 |
| Teweh Timur | 24,0 | - | - | 24,0 |
| Teweh Tengah | 184,5 | 33,1 | - | 217,7 |
| Teweh Baru | 46,5 | 14,0 | - | 60,5 |
| Teweh Selatan | 186,6 | 44,8 | - | 231,4 |
| Lahei | 83,4 | 13,5 | - | 96,9 |
| Lahei Barat | 122,1 | 20,1 | - | 142,2 |
| Jumlah /Total | 941,5 | 166,2 | - | 1 107,7 |

Sumber : Dinas Ketahanan Pangan dan Perikanan Kabupaten Barito Utara

Source : Food and Fishery Office of Barito Utara Regency

Tabel 5.4.10 Banyaknya Sarana/Tempat Pemeliharaan Ikan Menurut Jenisnya dan Kecamatan di Kabupaten Barito Utara, 2018

Number of Preserve Fish by Kind and Subdistrict in Barito Utara Regency, 2018

| Kecamatan Subdistrict | Kolam/ Ponds (Buah) | Keramba/ Cages (Buah) | KJA/Ponds (Buah) | Jumlah/ Total (Buah) |
|--------------------------|---------------------------|-----------------------------|---------------------|----------------------------|
| (1) | (2) | (3) | (4) | (5) |
| Montallat | 40 | 40 | - | 80 |
| Gunung Timang | 90 | - | - | 90 |
| Gunung Purei | 10 | - | - | 10 |
| Teweh Timur | 175 | - | - | 175 |
| Teweh Tengah | 240 | 730 | - | 970 |
| Teweh Baru | 162 | 107 | - | 269 |
| Teweh Selatan | 178 | 90 | 20 | 288 |
| Lahei | 45 | 120 | - | 165 |
| Lahei Barat | 10 | 100 | - | 110 |
| Jumlah /Total | 950 | 1 187 | 20 | 2 157 |

Sumber : Dinas Ketahanan Pangan dan Perikanan Kabupaten Barito Utara

Source : Food and Fishery Office of Barito Utara Regency

Tabel 5.4.11 Luas Perairan Umum Menurut Kecamatan di Kabupaten Barito Utara (dalam Hektar), 2018
Number of Inland Fisheries by Subdistrict in Barito Utara Regency (hectare), 2018

| Kecamatan Subdistrict | Sungai River | Danau Lake | Rawa- rawa Swamp | Jumlah Total |
|----------------------------------|-------------------------|-----------------------|---------------------------------|-------------------------|
| (1) | (2) | (3) | (4) | (5) |
| Montallat | 824 | 36 | 293 | 1 153 |
| Gunung Timang | 275 | 11 | 220 | 506 |
| Gunung Purei | 137 | 9 | 15 | 161 |
| Teweh Timur | 138 | 9 | 22 | 169 |
| Teweh Tengah | 549 | 90 | 110 | 749 |
| Teweh Baru | - | - | - | - |
| Teweh Selatan | - | - | - | - |
| Lahei | 824 | 28 | 73 | 925 |
| Lahei Barat | - | - | - | - |
| Jumlah/Total | 2 747 | 183 | 733 | 3 663 |

Sumber : Dinas Ketahanan Pangan dan Perikanan Kabupaten Barito Utara

Source : Food and Fishery Office of Barito Utara Regency

5.5 KEHUTANAN/FORESTRY

Tabel 5.5.1 Produksi Kayu Hutan Menurut Jenis Produksi di Kabupaten Barito Utara (m3), 2011–2018
Table *Timber Production by Type of Product in Barito Utara Regency (m3), 2011–2018*

| Tahun <i>Year</i> | Kayu Bulat <i>Logs</i> | Kayu Gergajian <i>Sawn Timber</i> | Kayu Lapis <i>Plywood</i> |
|-----------------------------|----------------------------------|---|-------------------------------------|
| (1) | (2) | (3) | (4) |
| 2011 | 11 514,61 | - | - |
| 2012 | 267 153,24 | - | - |
| 2013 | - | - | - |
| 2014 | 14 756,00 | - | - |
| 2015 | 203 612,00 | - | - |
| 2016 | 250 622,06 | - | - |
| 2017 | 251 274,08 | - | - |
| 2018 | 301 147,50 | - | - |

Sumber : UPT KPHP Barito Hulu V Kabupaten Barito Utara

Source : UPT KPHP Barito Hulu V of Barito Utara Regency

Tabel 5.5.2 Produksi Kayu Bulat dan Kayu Olahan di Kabupaten Barito Utara, 2018
Table Logging Production and Processed Woods Production in Barito Utara Regency, 2018

| Jenis/Kelompok Kayu <i>Kind/Group of Wood</i> | Satuan <i>Unit</i> | Produksi <i>Production</i> |
|---|------------------------------|--------------------------------------|
| (1) | (2) | (3) |
| A. Kayu Bulat/ Rounded Wood | | |
| a. Kayu Meranti/ <i>meranti wood</i> | M ³ | |
| b. Kayu Indah/ <i>beautiful wood</i> | M ³ | |
| c. Kayu Rimba Campuran/ <i>mixed jungle wood</i> | M ³ | |
| Jumlah/Total | M³ | 301 147,50 |
| B. Kayu Bulat/ Rounded Wood | | |
| a. Kayu Meranti/ <i>meranti wood</i> | Batang | |
| b. Kayu Indah/ <i>beautiful wood</i> | Batang | |
| c. Kayu Rimba Campuran/ <i>mixed jungle wood</i> | Batang | |
| Jumlah/Total | Batang | |

Sumber : UPT KPHP Barito Hulu V Kabupaten Barito Utara

Source : UPT KPHP Barito Hulu V of Barito Utara Regency

Tabel 5.5.3 Luas Kawasan Hutan Menurut Fungsinya (Ha), 2015
Table Area of Forestry by Function (Ha), 2015

| Fungsi Hutan | Luas RTRWP (Ha) - Area of RTRWP (Ha) | |
|--|---|-------------------|
| | Administrasi | Persentase |
| <i>Forest Function</i> | | |
| (1) | (2) | (3) |
| 01. Cagar Alam (CA) | 5 928 | 0,59 |
| 02. Daerah Sempadan | 7 297 | 0,73 |
| 03. Hutan Lindung (HL) | 35 169 | 3,50 |
| 04. Hutan Produksi (HP) | 310 853 | 30,93 |
| 05. Hutan Produksi Terbatas (HPT) | 275 112 | 27,37 |
| 06. Kawasan Pelestarian/Suaka Alam (KPA-KSA) | - | - |
| 07. Area Penggunaan Lainnya (APL) | 132 270 | 13,16 |
| 08. Areal Transmigrasi (T1/T2) | - | - |
| 09. Hutan Produksi yang dapat Dikonversi (HPK) | 238 514 | 23,73 |
| Jumlah/Total | 1 005 143 | 100,00 |

Sumber : UPT KPHP Barito Hulu V Kabupaten Barito Utara

Source : UPT KPHP Barito Hulu V of Barito Utara Regency

Tabel 5.5.4 Luas Penebangan dan Pengusahaan Eksploitasi Hasil Hutan, 2005-2018
Enterprenure and Cutting Area of Result Forestry, 2005-2018

| Tahun | Pengusaha | Luas Penebangan (Ha) |
|-------------|----------------------|--------------------------|
| <i>Year</i> | <i>Enterpreanure</i> | <i>Cutting Area (Ha)</i> |
| (1) | (2) | (3) |
| 2005 | 5 | 9815,00 |
| 2006 | 3 | 2406,00 |
| 2007 | 5 | 2573,00 |
| 2008 | 6 | 8968,00 |
| 2009 | 7 | 7 674,27 |
| 2010 | 8 | 13458,83 |
| 2011 | 11 | 8858,05 |
| 2012 | 11 | 5 315,86 |
| 2013 | 13 | 7 231,80 |
| 2014 | | |
| 2015 | | |
| 2016 | 7 | 13 497,21 |
| 2017 | 8 | 13 728,00 |
| 2018 | | |

Sumber : UPT KPHP Barito Hulu V Kabupaten Barito Utara

Source : UPT KPHP Barito Hulu V of Barito Utara Regency

Tabel 5.5.5 Pengusahaan Hutan Menurut Tingkat Perijinan di Kabupaten Barito Utara (000 Ha), 2005-2018
Forestry Enterpreanure by Permitted Degrees at Barito Utara, 2005-2018

| Tahun Year | H.P.H | | F.A | | S.A | |
|---------------|-----------------|--------------|-----------------|--------------|-----------------|--------------|
| | Jumlah Total | Luas Area | Jumlah Total | Luas Area | Jumlah Total | Luas Area |
| (1) | (2) | (3) | (4) | (5) | (6) | (7) |
| 2005 | 7 | 505850,00 | - | - | - | - |
| 2006 | 11 | 591590,00 | - | - | - | - |
| 2007 | 11 | 591590,00 | - | - | - | - |
| 2008 | 12 | 604816,83 | - | - | - | - |
| 2009 | 11 | 598465,00 | - | - | - | - |
| 2010 | 10 | 693510,00 | - | - | - | - |
| 2011 | 12 | 731 445,80 | - | - | - | - |
| 2012 | 13 | 848935,80 | - | - | - | - |
| 2013 | 12 | 852 976,80 | - | - | - | - |
| 2014 | 12 | 852 976,80 | - | - | - | - |
| 2015 | 11 | 516 622,67 | - | - | - | - |
| 2016 | 11 | 516 622,67 | - | - | - | - |
| 2017 | 11 | 516 622,67 | - | - | - | - |
| 2018 | | | | | | |

Sumber : UPT KPHP Barito Hulu V Kabupaten Barito Utara

Source : UPT KPHP Barito Hulu V of Barito Utara Regency

Tabel 5.5.6 Luas HPH/IUPHHK di Wilayah Dinas Kehutanan Kabupaten Barito Utara, 2018
Area of HPH/IUPHHK at Forestry Services at Barito Utara, 2018

| Nomor Number | Nama HPH/IUPHHK/HTI HPH/IUPHK/HTI Name | Luas (Ha) Area ((Ha) | Nomor dan Tanggal SK Number and SK Date |
|---------------------|---|-----------------------------|--|
| (1) | (2) | (3) | (4) |
| 1 | PT. Austral Byna | 255 530 | 557/Menhut-II/2009 17 September 2009 |
| 2 | PT. Barito Putra | 35 000 | 27/ Kpts-VI/1999 9 Februari 2001 |
| 3 | PT. Bina Multi Alam Lestari | 52 480 | 137/Menhut-II/2006 15 Mei 2006 |
| 4 | PT. Indexim Utama Corporation | 52 480 | 806/Kpts-VI/1999 30 Sept. 1999 |
| 5 | PT. Sindo Lumber | 36 215 | 297/ Menhut-II/2010 5 Mei 2010 |
| 6 | PT. Sinergi Hutan Sejati | 69 980 | 67/Menhut-II/2006 27 Maret 2006 |
| 7 | PT. Dasa Intiga | 128 030 | SK.440/Menhut-II/2009 29 Juli 2009 |
| 8 | PT. Wana Inti Kahuripan Intiga | 92 476 | 393/Menhut-II/2005 22 November 2009 |
| 9 | PT. Joloy Mosak | 15 575 | SK.277/Menhut-II/2011 15 April 2011 |
| 10 | PT. Meranti Sembada | 15 995 | 745/Kpts-II/1997 4 Desember 1997 |
| 11 | PT. Purwa Permai | 20 500 | 931/Kpts-II/1999 14 Oktober 1999 |
| 12 | PT. Timber Dana | 72 330 | SK.186/Menhut-II/2014 |
| Jumlah | | 846 591 | xxxx |

Sumber : UPT KPHP Barito Hulu V Kabupaten Barito Utara
 Source : UPT KPHP Barito Hulu V of Barito Utara Regency

Tabel 5.5.7 Izin Usaha Perkebunan di Kabupaten Barito Utara, 2015
Table Permission of Forestry at Barito Utara Regency, 2015

| No. | Nama Perusahaan dan Komoditi | Luas (Ha) | Lokasi Desa/Kecamatan |
|------------|-------------------------------------|------------------|--------------------------------|
| No. | Company Name and Comodity | Area (Ha) | Village/Location |
| (1) | (2) | (3) | (4) |
| 1. | PT. ANTANG GANDA UTAMA | 10 000 | T.Tengah, Montallat, G. Timang |
| 2. | PT. BERJAYA AGRO KALIMANTAN | 20 000 | Teweh Tengah, Montallat |
| 3. | PT. MULTI PERSADA GATRA MEGAH | 15 000 | Lahei Barat |
| 4. | PT. BANGUN BATARA RAYA | 6 000 | Teweh Tengah, Teweh Baru |
| 5. | PT. SAWIT SUMBER REJO | 15 299 | Teweh Tengah, Lahei |
| 6. | PT. Satria ABDI LESTARI | 20 000 | Teweh Tengah, Lahei |
| 7. | PT. GAUNG SATYAGRAHA AGRINDO | 10 000 | Gunung Timang |
| 8. | PT. HARISA AGRO LESTARI | 12 582 | Teweh Tengah |
| 9. | PT. BUMI SENTOSA LESTARI | 19 000 | Teweh Tengah, Lahei |
| 10. | PT. MAKMUR AGRO LESTARI | 19 113 | Teweh Tengah |
| 11. | PT. MITRA TANI BATARA SEJAHTERA | 25 000 | Teweh Tengah, Montallat |
| 12. | PT. MITRA BARITO GEMILANG | 10 740 | Lahei |
| 13. | PT. ALAM LESTARI INDAH | 12 250 | Teweh Tengah, Montallat |
| 14. | PT. KARYA BARITO GEMILANG | 10 100 | Gunung Purei |

AGRICULTURE, FORESTRY, LIVESTOCK, AND FISHERY

Lanjutan Tabel : 5.5.7

Continued Table

| No. No. | SK IUP | | Keterangan Description |
|------------|-----------------|-------------------|---------------------------|
| | Nomor Number | Tanggal Date | |
| (1) | (5) | (6) | (7) |
| 1. | 188.45/155/07 | 26 Maret 2007 | Aktif/ Operasional |
| 2. | 188.45/363/05 | 28 Juni 2005 | Aktif/ Operasional |
| 3. | 235/2006 | 4 Juni 2006 | Operasional |
| 4. | 503/78/EK | 26 April 2004 | Aktif |
| 5. | 188.45/356/07 | 8 Juni 2007 | Aktif |
| | 188.45/339/2011 | 5 Januari 2011 | |
| 6. | 188.45/370/2012 | 10 Agustus 2012 | Aktif |
| | 188.45/34/2011 | 28 Februari 2011 | |
| 7. | 188.45/339/2008 | 29 April 2008 | Aktif |
| | 188.45/366/2011 | 15 September 2011 | |
| 8. | 188.45/276/2010 | 18 Mei 2010 | Aktif |
| 9. | 188.45/277/2010 | 18 Mei 2010 | Aktif |
| 10. | 188.45/124/2011 | 26 Maret 2011 | Aktif |
| 11. | 188.45/449/2011 | 29 September 2011 | Aktif |
| 12. | 188.45/441/2011 | 14 September 2011 | Aktif |
| 13. | 188.45/511/2011 | 19 Desember 2011 | Aktif |
| 14. | 188.45/522/2012 | 18 Desember 2012 | Aktif |

Sumber : Dinas Kehutanan Provinsi Kalimantan Tengah

Source : Forestry Office of Kalimantan Tengah Province

BAB 6 ENERGI

ENERGY

Statistik Energi Kabupaten Barito Utara, 2018

Statistics of Energy of Barito Utara Regency, 2018

**Jumlah pelanggan listrik di Barito Utara
31.064 orang**

Number of electricity consumer in Barito Utara: 31.064 people

**Produksi Listrik PT PLN di Barito Utara sebesar
60.336.251 Kwh**


Electricity produced by State Electricity in Barito Utara: 60.336.251 Kwh

**Jumlah pelanggan air di Barito Utara
14.060 orang**

Number of clean water consumer in Barito Utara: 14.060 people

**Jumlah air yang disalurkan di Barito Utara
3.314.401 m³**

Distributed clean water in Barito Utara: 3.314.401 m³



PENJELASAN TEKNIS

1. **Perusahaan Listrik Negara (PLN)** adalah Perusahaan Umum Milik Negara yang mempunyai aktivitas kegiatan pembangkitan, transmisi, dan distribusi tenaga listrik.
2. **Perusahaan Air Bersih** adalah perusahaan yang mempunyai aktivitas dalam penampungan, penjernihan, dan penyaluran air baku atau air bersih dari terminal air melalui saluran air, pipa atau mobil tangki (dalam satu pengelolaan administrasi dengan kegiatan ekonomi) kepada rumah tangga, perusahaan industri, atau pengguna komersial lainnya.
3. **Jumlah listrik/gas/air bersih yang terjual** adalah banyaknya listrik/gas/air bersih yang disalurkan kepada pelanggan.

TECHNICAL NOTES

1. **State Electricity Company (PLN)** is a State-owned Public Company that has the activity of generation, transmission and distribution of electricity.
2. **The Clean Water Company** is a company that has activities in the reservoir, purification, and distribution of the raw water or clean water from water terminal through the conduit, pipe or tank car (within one administrative management of economic activity) to households, industries, or other commercial users.
3. **The amount of electricity/gas/clean water sold** is the number of electricity/ gas/ clean water distributed to customers.

ULASAN

DESCRIPTION

Tinggi rendahnya pemakaian listrik dan air minum (air bersih) masyarakat merupakan salah satu indikator tingkat kesejahteraan masyarakat itu sendiri. Pada tahun 2018, terjadi peningkatan baik dari banyaknya listrik PLN yang terjual maupun banyaknya air minum yang disalurkan. Peningkatan dari tahun ke tahun sejalan dengan bertambahnya penduduk dan meningkatnya derajat kesejahteraan masyarakat di Kabupaten Barito Utara.

Index of water or energy consumption of the community is one of the indicators to measure the level of prosperity of a community. In 2018, there was an increase both in the amount of electricity that was sold and the amount of water supplied. The increase from year to year is in line with the increase in the number of population and the degree of community's prosperity in Barito Utara Regency.

Ada 7 unit pembangkit di Kabupaten Barito Utara, yaitu ULP Muara Teweh, ULD Benangin, ULD Tumpang Laung, ULD Luwe Hulu, ULD Montallat, ULD Kandui, dan ULD Sabuh. Selama tahun 2018, total produksi tenaga listrik Kabupaten Barito Utara ada sebanyak 60.203.288 KWh, dimana ada sebanyak 55.129.528 KWh yang dijual, 132.963 KWh dipakai sendiri, dan sisanya sebanyak 5.670.716 KWh hilang.

There are 7 generating units in Barito Utara Regency: ULP Muara Teweh, ULD Benangin, ULD Tumpang Laung, ULD Luwe Hulu, ULD Montallat, ULD Kandui, dan ULD Sabuh. During 2018, total electric power production in Barito Utara Regency are 60.203.288 KWh, of which there are 55.129.528 KWh sold, 132.963 KWh used alone, and 5.670.716 KWh lost.

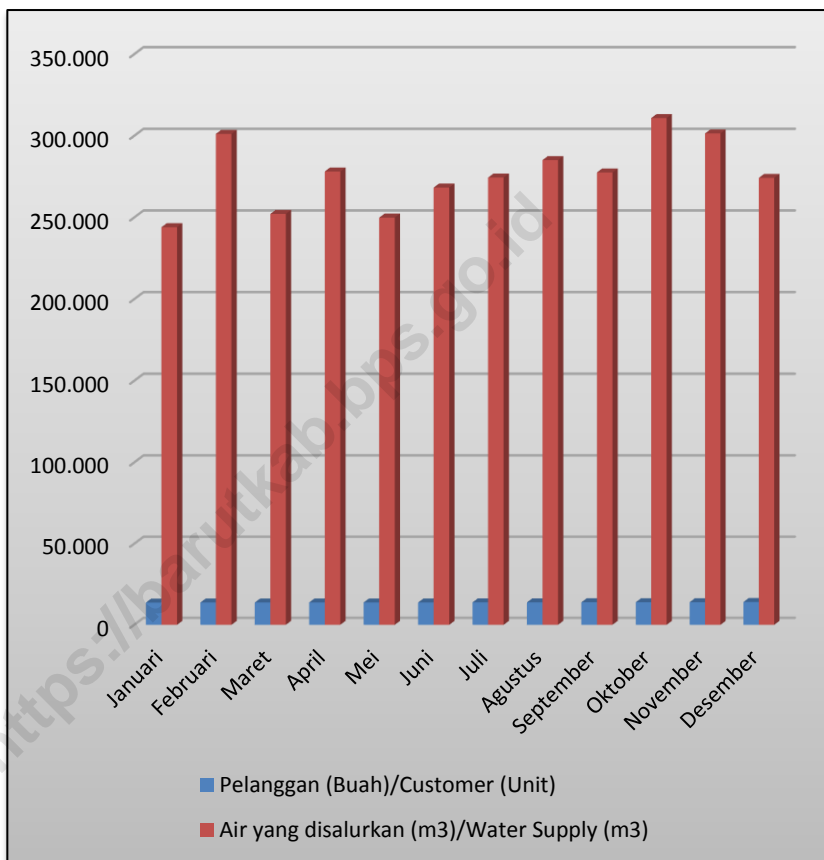
Pada sektor penyediaan air, pada tahun 2018 PDAM Kabupaten Barito Utara mencatat sebanyak 14.060 pelanggan telah menikmati jasa penyediaan air bersih dari pihaknya. Adapun jumlah air yang disalurkan sebanyak 3.314.401 meter kubik dengan nilai sebesar Rp 17.803.065.963 pada tahun 2018.

In the water supply sector, PDAM of Barito Utara Regency recorded 14.060 customers had enjoyed clean water supply services from their side in 2018. The amount of water distributed is 3.314.401 cubic meters with a value of Rp. 17.803.065.963 in 2018.

Gambar 6 Jumlah Distribusi Air Minum dan Terjual Menurut Bulan di Kabupaten Barito Utara, 2018

Picture

Quantity of Water Sold and Distributed by Month in Barito Utara Regency, 2018



Sumber : Perusahaan Daerah Air Minum Kabupaten Barito Utara

Source : Regional Government Water Supply Establishment of Barito Utara Regency

Tabel 6.1 Daya Terpasang, Produksi, dan Distribusi Listrik PT. PLN (Persero) pada Cabang/Ranting PLN di Kabupaten Barito Utara, 2018

Installed Electricity Power, Production, and Distribution of PT. PLN (Persero) at PLN Branch in Barito Utara Regency, 2018

| Unit Pembangkit Generating Units | Status Sistem System Status | Daya Terpasang Installed Electricity Power (KW) | Produksi Listrik Electricity Production (KWh) | Listrik Terjual Electricity Sold (KWh) | Dipakai Sendiri Own Used (KWh) | Susut/Hilang Shrinkage /Lost (KWh) |
|----------------------------------|-----------------------------|---|---|--|--------------------------------|------------------------------------|
| (1) | | (2) | (3) | (4) | (5) | (6) |
| PLTD Muara Teweh | Grid | 4 240 | 314 229 | ... | 29 174 | ... |
| GI Muara Teweh dan GI Bangkanai | Grid | - | 54 602 086 | ... | 0 | ... |
| ULD Kandui | Grid | 1 125 | 2 239 729 | ... | 44 796 | ... |
| ULD Montalat | Grid | 260 | 77 614 | ... | 1 553 | ... |
| ULD Tumpung Laung | Isolated | 1 080 | 1 304 950 | ... | 26 100 | ... |
| ULD Luwe Hulu | Isolated | 480 | 1 000 673 | ... | 20 014 | ... |
| ULD Benangin | Isolated | 360 | 566 365 | ... | 11 327 | ... |
| ULD Sabuh | Isolated | 220 | 230 605 | ... | 0 | ... |
| Jumlah/Total | | 7 765 | 60 336 251 | 54 529 806 | 132 963 | 5 673 482 |

Sumber : PT. PLN (Persero) ULP Muara Teweh

Source : State Electricity Company, Muara Teweh

Tabel 6.2 Jumlah Pelanggan Listrik Menurut Kecamatan di Kabupaten Barito Utara, 2014-2018
Number of Electricity Costumers by Subdistrict in Barito Utara Regency, 2014-2018

| Kecamatan Subdistrict | 2014 | 2015 | 2016 | 2017 | 2018 |
|----------------------------------|---------------|---------------|---------------|---------------|---------------|
| (1) | (2) | | | | (2) |
| Montallat | 1 058 | 1 158 | 1 266 | 1 465 | 1 576 |
| Gunung Timang | 986 | 1 053 | 1 185 | 1 361 | 2 623 |
| Gunung Purei | - | - | - | - | - |
| Teweh Timur | 402 | 439 | 490 | 490 | 598 |
| Teweh Tengah | 12 753 | 12 940 | 13 828 | 16 239 | 16 741 |
| Teweh Baru | 2 530 | 2 618 | 2 801 | 3 130 | 3 390 |
| Teweh Selatan | 2 706 | 2 995 | 3 009 | 3 239 | 3 673 |
| Lahei | 829 | 853 | 959 | 987 | 1 036 |
| Lahei Barat | 835 | 869 | 891 | 1 365 | 1 427 |
| Barito Utara | 22 099 | 22 925 | 24 429 | 28 276 | 31 064 |

Sumber : PT. PLN (Persero) ULP Muara Teweh

Source : State Electricity Company, Muara Teweh

Tabel 6.3 Jumlah Pemakaian Listrik PLN Menurut Jenis Pelanggan di Kabupaten Barito Utara, 2018
Number of Electricity PLN Used by Kind of Costumer in Barito Utara Regency, 2018

| Jenis Pelanggan <i>Type of Customer</i> | Jumlah Pelanggan (Buah) <i>Number of</i> <i>Customer (Unit)</i> | Pemakaian rata-rata Kwh/bulan <i>Average Usage</i> <i>Kwh/Months</i> |
|---|--|---|
| (1) | (2) | (3) |
| 1. Rumah Tangga/ <i>Household</i> | 28 694 | 116 |
| 2. Bisnis/ <i>Business</i> | 1 233 | 485 |
| 3. Industri/ <i>Industry</i> | 19 | 17 243 |
| 4. Pemerintahan/ <i>Government</i> | 363 | 771 |
| 5. Sosial/ <i>Social</i> | 752 | 303 |
| 6. Layanan Khusus (Pernikahan, event, dll)/ <i>Special Service</i> (<i>Wedding,</i> <i>Event, etc</i>) | 3 | 28 562 |
| Jumlah/Total | 31 064 | 47 480 |

Sumber : PT. PLN (Persero) ULP Muara Teweh

Source : *State Electricity Company, Muara Teweh*

Tabel 6.4 **Produksi dan Pemakaian Listrik Per Bulan di Kabupaten Barito Utara, 2018**
Electricity Produced and Used by Month in Regency Barito Utara, 2018

| Bulan Months | Daya Terpasang Installed Electricity Power (VA) | Produksi Listrik Electricity Production (KWh) | Listrik Terjual Electricity Sold (KWh) | Dipakai Sendiri Own Used (KWh) | Susut/ Hilang Shrinkage /Lost (KWh) |
|-------------------------|--|--|---|---|--|
| (1) | | (2) | (3) | (4) | (5) |
| Januari/January | 34 584 850 | 4 915 426 | 4 333 150 | 7 870 | 582 276 |
| Februari/February | 34 837 150 | 4 355 776 | 3 933 686 | 7 332 | 422 090 |
| Maret/March | 35 068 350 | 4 782 558 | 4 382 998 | 8 386 | 399 560 |
| April/April | 35 572 400 | 4 657 582 | 4 333 356 | 8 662 | 324 226 |
| Mei/May | 35 863 050 | 5 231 333 | 4 690 524 | 12 743 | 540 809 |
| Juni/June | 36 295 300 | 4 924 716 | 4 495 047 | 9 034 | 429 669 |
| Juli/July | 36 504 750 | 5 141 244 | 4 682 046 | 8 701 | 459 198 |
| Agustus/August | 36 847 600 | 5 241 389 | 4 698 882 | 19 702 | 542 507 |
| September/September | 37 068 600 | 5 128 243 | 4 568 559 | 11 381 | 559 684 |
| Oktober/October | 37 432 950 | 5 497 457 | 5 021 578 | 12 860 | 475 879 |
| November/November | 37 974 800 | 5 122 273 | 4 611 187 | 12 726 | 511 086 |
| Desember/December | 38 682 300 | 5 205 292 | 4 778 793 | 13 567 | 426 499 |

Sumber : PT. PLN (Persero) ULP Muara Teweh
 Source : State Electricity Company, Muara Teweh

Tabel 6.5 Banyaknya Pelanggan dan Daya Terpasang di Kabupaten Barito Utara, 2018
Number of Costumer and Formatted VA in Barito Utara Regency, 2018

| Tahun Years | Pelangan Customer | Daya Terpasang (VA) Power Installed (VA) | J.T.M (Kms) | J.T.R (Kms) | Gardu (Bh) Substation (Bh) |
|------------------------|------------------------------|---|------------------------|------------------------|---|
| (1) | (2) | (3) | (4) | (5) | (6) |
| 2012 | 17 835 | 18 562 050 | 180 | ... | 52 |
| 2013 | 20 467 | 21 979 350 | 233 762 | 112 819,00 | 143 |
| 2014 | 22 099 | 23 985 050 | 233 762 | 112 819,00 | 186 |
| 2015 | 22 925 | 25 240 600 | 247,48 | 128,83 | 195 |
| 2016 | 24 429 | 29 223 700 | 248,86 | 128,83 | 196 |
| 2017 | 28 068 | 34 283 600 | 339,81 | 173,12 | 226 |
| 2018 | 31 064 | 38 682 300 | 400,23 | ±305,00 | 306 |

Sumber : PT. PLN (Persero) ULP Muara Teweh

Source : State Electricity Company, Muara Teweh

Tabel 6.6 Jumlah Pelanggan dan Air yang Disalurkan Menurut Pelanggan di Kabupaten Barito Utara, 2018
Number of Customers and Distributed Water by Type of Customers in Barito Utara Regency, 2018

| Pelanggan Customers | Pelanggan Customers | Air Disalurkan Distributed Water (m³) | Nilai Value (Rupiah) |
|---|--------------------------------|---|-------------------------------------|
| (1) | (2) | (3) | (4) |
| 01. Rumah tangga <i>Household</i> | 11 853 | 2 609 188 | 13 312 083 770 |
| 02. Hotel/Obyek Wisata <i>Hotel/Tourist Facility</i> | - | - | - |
| 03. Badan Sosial dan Rumah Sakit <i>Social Institution And Hospital</i> | 292 | 117 678 | 526 304 715 |
| 04. Pertokoan/Industri <i>Shops & Industry</i> | 1 756 | 516 426 | 3 423 584 968 |
| 05. Umum <i>Public</i> | - | - | - |
| 06. Instansi Pemerintah <i>Government</i> | 159 | 71 109 | 541 092 510 |
| 07. Lainnya <i>Others</i> | - | - | - |
| 08. Susut/Hilang <i>Decrease</i> | - | - | - |
| Jumlah/Total | 14 060 | 3 314 401 | 17 803 065 963 |

Sumber : Perusahaan Daerah Air Minum Kabupaten Barito Utara

Source : *Regional Government Water Supply Establishment of Barito Utara Regency*

Tabel 6.7 Jumlah Distribusi Air Minum dan Terjual Menurut Bulan di Kabupaten Barito Utara, 2018
Quantity of Water Sold and Distributed by Month in Barito Utara Regency, 2018

| Bulan Month | Pelanggan (Buah) Customer (Unit) | Air yang disalurkan (m³) Water Supply (m³) |
|---------------------------------|---|---|
| (1) | (2) | (3) |
| 01. Januari/ <i>January</i> | 13 676 | 244 029 |
| 02. Februari/ <i>February</i> | 13 737 | 301 163 |
| 03. Maret/ <i>March</i> | 13 740 | 252 145 |
| 04. April/ <i>April</i> | 13 766 | 278 135 |
| 05. Mei/ <i>May</i> | 13 764 | 249 906 |
| 06. Juni/ <i>June</i> | 13 751 | 268 312 |
| 07. Juli/ <i>July</i> | 13 807 | 274 447 |
| 08. Agustus/ <i>August</i> | 13 836 | 285 123 |
| 09. September/ <i>September</i> | 13 880 | 277 541 |
| 10. Oktober/ <i>October</i> | 13 905 | 310 867 |
| 11. November/ <i>November</i> | 13 924 | 301 463 |
| 12. Desember/ <i>December</i> | 14 060 | 274 247 |

Sumber : Perusahaan Daerah Air Minum Kabupaten Barito Utara

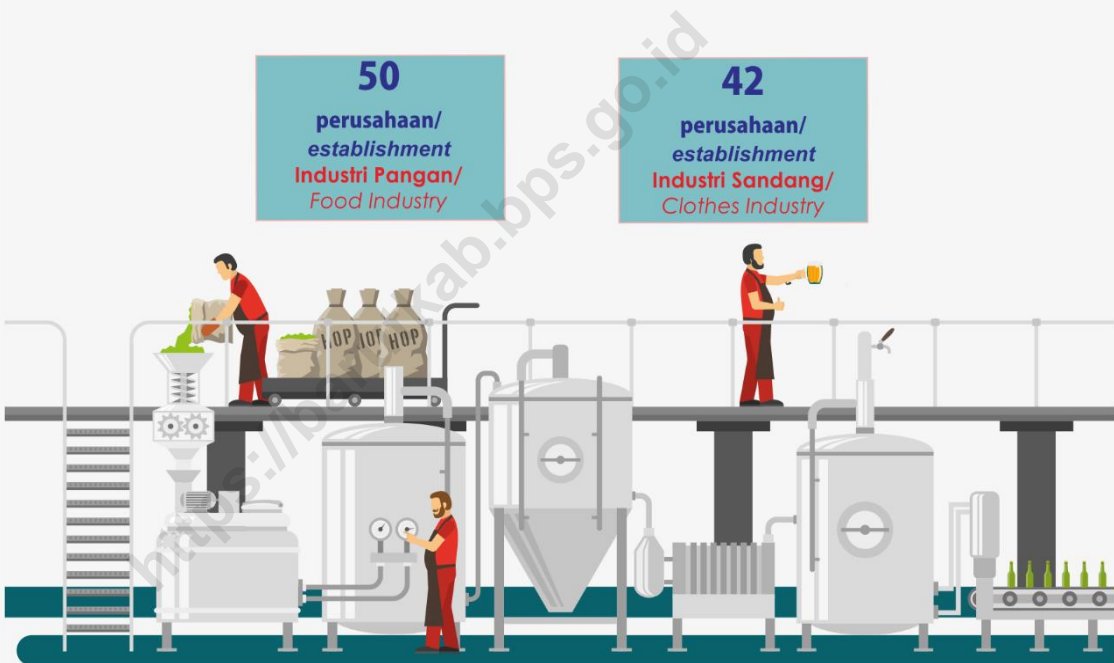
Source : *Regional Government Water Supply Establishment of Barito Utara Regency*

BAB 7 INDUSTRI

INDUSTRY

Jumlah Perusahaan Industri Kecil Menurut Klasifikasi Industri di Kabupaten Barito Utara, 2017

Number of Establishment Small Industry by Industrial Classification in Barito Utara Regency, 2017



50

perusahaan/
establishment
Industri Pangan/
Food Industry

42

perusahaan/
establishment
Industri Sandang/
Clothes Industry

75

perusahaan/
establishment
Industri Kimia dan
Bahan Bangunan/
Chemistry and
Building Material
Industry

81

perusahaan/
establishment
Industri Logam dan
Elektronika/
Metal and Electronics
Industry

131

perusahaan/
establishment
Industri Kerajinan/
Craft Industry

PENJELASAN TEKNIS

1. **Perusahaan atau usaha industri** adalah suatu unit (kesatuan) usaha yang melakukan kegiatan ekonomi, bertujuan menghasilkan barang atau jasa, terletak pada suatu bangunan atau lokasi tertentu, dan mempunyai catatan administrasi tersendiri mengenai produksi dan struktur biaya serta ada seorang atau lebih yang bertanggung jawab atas usaha tersebut.

TECHNICAL NOTES

1. ***Company or industry business** is a unit (unitary) business economic activity, producing a good or service, is located in a building or particular location , and maintain business records regarding production and cost structure as well as at least one person who is responsible for the business.*

<https://barutkab.bps.go.id>

ULASAN

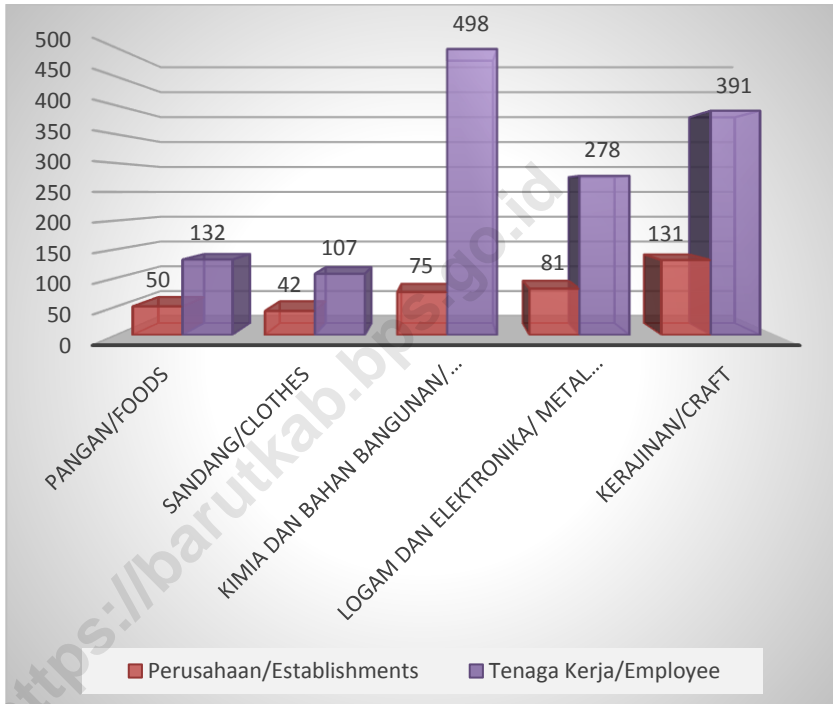
DESCRIPTION

Jumlah perusahaan Industri di Kabupaten Barito Utara pada tahun 2017 adalah 379 perusahaan. Jumlah perusahaan tersebut mengalami peningkatan dari tahun sebelumnya. Penyerapan tenaga kerja pada tahun 2017, yaitu 1.406 tenaga kerja, mengalami peningkatan dibandingkan dengan tahun sebelumnya. Adapun jenis industri tersebut sebagian besar terdiri dari industri kerajinan sebanyak 131 perusahaan serta industri logam dan elektronika sebanyak 81 perusahaan.

The number of Industrial companies in Barito Utara Regency in 2017 is 379 companies. The number of such companies has increased from the previous year. Employment in 2017 is 1,406 workers, which increased compared to the previous year. The type of industry consists mostly of craft industries as much as 131 establishments, and metal and electronics industry as many as 81 establishments.

Gambar 7 Jumlah Perusahaan dan Tenaga Kerja Industri Kecil Menurut Klasifikasi Industri di Kabupaten Barito Utara, 2017

Number of Establishment, Employees Small Industry by Industrial Classification in Barito Utara Regency, 2017



Sumber : Dinas Perdagangan dan Perindustrian Kabupaten Barito Utara

Source : Trade and Industry Office of Barito Utara Regency

Tabel 7.1 Jumlah Perusahaan, Tenaga Kerja, Nilai Produksi, dan Nilai Aset Industri Kecil Menurut Klasifikasi Industri di Kabupaten Barito Utara, 2017
Number of Establishment, Employees, Production and Asset Value Small Industry by Industrial Classification in Barito Utara Regency, 2017

| Klasifikasi Industri <i>Industrial Classification</i> | Perusahaan <i>Establishments</i> | Tenaga Kerja <i>Employee</i> | Nilai Produksi (000 Rp) <i>Production Value (000 Rp)</i> | Nilai Aset (000 Rp) <i>Asset Value (000 Rp)</i> |
|---|-------------------------------------|---------------------------------|--|---|
| (1) | (2) | (3) | (4) | (5) |
| Pangan/ <i>Foods</i> | 50 | 132 | 2 776 800 | 620 588 |
| Sandang/ <i>Clothes</i> | 42 | 107 | 1 390 920 | 164 450 |
| Kimia dan Bahan Bangunan/ <i>Chemistry and Building Material</i> | 75 | 498 | 7 070 526 | 8 893 429 |
| Logam dan Elektronika/ <i>Metal and Electronics</i> | 81 | 278 | 7 012 475 | 1 237 431 |
| Kerajinan/ <i>Craft</i> | 131 | 391 | 2 264 844 | 764 350 |
| J u m l a h/ Total | 379 | 1 406 | 20 515 565 | 11 680 248 |

Sumber : Dinas Perdagangan dan Perindustrian Kabupaten Barito Utara
Source : Trade and Industry Office of Barito Utara Regency

INDUSTRY

Tabel 7.2 Jumlah Perusahaan dan Tenaga Kerja Industri Kecil Menurut Kecamatan di Kabupaten Barito Utara, 2016-2017

Numbers of Establishments and Employees Small Industry by Subdistrict in Barito Utara Regency, 2016-2017

| Kecamatan <i>Subdistrict</i> | 2016 | | 2017 | |
|-------------------------------------|--|-------------------------------------|--|-------------------------------------|
| | Perusahaan <i>Establishment</i> | Tenaga Kerja <i>Employee</i> | Perusahaan <i>Establishment</i> | Tenaga Kerja <i>Employee</i> |
| (1) | (2) | (3) | (4) | (5) |
| Montallat | 4 | 8 | 28 | 82 |
| Gunung Timang | 3 | 4 | 28 | 169 |
| Gunung Purei | 2 | 4 | 32 | 149 |
| Teweh Timur | 3 | 6 | 38 | 89 |
| Teweh Tengah | 28 | 85 | 223 | 833 |
| Teweh Baru | - | - | 10 | 26 |
| Teweh Selatan | - | - | 3 | 8 |
| Lahei | 2 | 4 | 17 | 50 |
| Lahei Barat | - | - | - | - |
| J u m l a h/ Total | 42 | 111 | 379 | 1 406 |

Sumber : Dinas Perdagangan dan Perindustrian Kabupaten Barito Utara

Source : Trade and Industry Office of Barito Utara Regency

Tabel 7.3 Jumlah Perusahaan dan Tenaga Kerja Perusahaan Industri Kecil Menurut Jenis Industri, Kapasitas Produksi dan Jumlah Investasi di Kabupaten Barito Utara, 2017
Number of Establishment and Employee Small Industry by Industrial Type, Product Capacity and Number of Invested in Barito Utara Regency, 2017

| Jenis Industri | Perusahaan | Tenaga Kerja | Kapasitas Produksi/ Capacity of Product | | Investasi (000 Rp.) |
|--|---------------|--------------|--|------------------|------------------------|
| | | | Satuan | Jumlah | |
| Type of Industry | Establishment | Employee | Unit | Total | Invested |
| (1) | (2) | (3) | (4) | (5) | (6) |
| I.INDUSTRI PANGAN /FOODS INDUSTRY | | | | | |
| 1. Pengolahan daging | 1 | 2 | Kg | 1 000 | 15 780 |
| 2. Penggilingan padi | 6 | 12 | Kg | 294 000 | 125 000 |
| 3. Roti dan kue basah/ <i>bread</i> and <i>wet cake</i> | 24 | 51 | Biji | 121 700 | 54 808 |
| 4. Tempe dan Tahu | 15 | 45 | Biji | 3 392 900 | 199 000 |
| 5. Kerupuk/ <i>crackers</i> | 4 | 22 | Bungkus | 1 480 000 | 226 000 |
| Jumlah/Total | 50 | 132 | | 5 289 600 | 620 588 |
| II.INDUSTRI SANDANG/CLOTHES INDUSTRY | | | | | |
| 1. Batik | 2 | 7 | Meter | 1 250 | 9 000 |
| 2. Pakaian Jadi | 40 | 100 | Stel | 16 799 | 155 450 |
| Jumlah/Total | 42 | 107 | | 18 049 | 164 450 |
| III.INDUSTRI KIMIA, BAHAN BANGUNAN/CHEMISTRY AND BUILDING MATERIAL INDUSTRY | | | | | |
| 1. Pengawetan rotan | 9 | 66 | Kg | 745 000 | 295 000 |
| 2. Moulding | 46 | 315 | M ³ | 23 157 | 8 337 506 |
| 3. Komponen bahan bangunan | 5 | 30 | Buah | 810 | 17 750 |
| 4. Batu Bata | 9 | 63 | Biji | 626 400 | 163 173 |
| 5. Batako | 6 | 24 | Biji | 153 000 | 80 000 |
| Jumlah/Total | 75 | 498 | | 1 548 367 | 8 893 429 |

INDUSTRY

Lanjutan Tabel: 7.3

Continued Table

| Jenis Industri | Perusahaan | Tenaga Kerja | Kapasitas Produksi/ Capacity of Product | | Investasi (000 Rp.) |
|--|----------------------|-----------------|--|----------------|------------------------|
| | | | Satuan | Jumlah | |
| <i>Type of Industry</i> | <i>Establishment</i> | <i>Employee</i> | <i>Unit</i> | <i>Total</i> | <i>Invested</i> |
| (1) | (2) | (3) | (4) | (5) | (6) |
| IV. INDUSTRI LOGAM DAN ELEKTRONIKA/METAL AND ELECTRONICS INDUSTRY | | | | | |
| 1. Alat pemotong dari logam | 20 | 41 | Buah | 2 370 | 2 575 |
| 2. Pagar/teralis | 15 | 64 | Meter | 16 470 | 423 708 |
| 3. Kapal/perahu kayu | 23 | 99 | Buah | 230 | 158 148 |
| 4. Servis elektronik | 6 | 11 | Buah | 480 | 8 750 |
| 5. Bengkel mobil | 5 | 25 | Buah | 2 070 | 224 250 |
| 6. Bengkel motor | 12 | 38 | Buah | 88 000 | 420 000 |
| Jumlah/Total | 81 | 278 | | 109 620 | 1 237 431 |
| V. INDUSTRI KERAJINAN/CRAFT INDUSTRY | | | | | |
| 1. Bordir | 3 | 6 | Lembar | 1 500 | 12 000 |
| 2. Anyaman rotan | 72 | 224 | Buah | 17 220 | 17 175 |
| 3. Kerajinan ukir kayu | 3 | 4 | Buah | 450 | 500 |
| 4. Meubel kayu | 20 | 90 | Buah | 3 198 | 647 150 |
| 5. Meubel rotan | 2 | 7 | Set | 8 | 3 000 |
| 6. Perhiasan emas | 7 | 14 | Gram | 2 750 | 75 000 |
| 7. Sapu sabut kelapa | 23 | 41 | Buah | 4 630 | 2 025 |
| 8. Meubel akar kayu | 1 | 5 | Buah | 100 | 7 500 |
| Jumlah/Total | 131 | 391 | | 29 856 | 764 350 |

Sumber : Dinas Perdagangan dan Perindustrian Kabupaten Barito Utara

Source : Trade and Industry Office of Barito Utara Regency

BAB 8 PARIWISATA

TOURISM

Jumlah Akomodasi Hotel di Kabupaten Barito Utara, 2018

Number of Hotel Accomodations in Barito Utara Regency, 2018

36


Hotel
Hotel

598

Kamar
Rooms

865

Tempat Tidur
Beds



Jumlah Wisatawan Mancanegara dan Domestik di Kabupaten Barito Utara, 2018

Number of International and Domestic Visitors
in Barito Utara Regency, 2018

130

Wisatawan
Mancanegara/
International
Visitors

43 830

Wisatawan Domestik
Domestic Visitors

PENJELASAN TEKNIS**TECHNICAL NOTES**

- | | |
|--|--|
| <p>1. Akomodasi ialah suatu usaha yang menggunakan suatu bangunan atau sebagian bangunan yang disediakan secara khusus, dan setiap orang dapat menginap, makan serta memperoleh pelayanan dan fasilitas lainnya dengan pembayaran.</p> | <p>1. An accommodation is an establishment using a building or a part of a building, prepared commercially for any person to stay, eat and obtain service as well as other facilities with payment.</p> |
| <p>2. Tingkat penghunian kamar hotel adalah persentase banyaknya malam kamar yang dihuni terhadap banyaknya malam kamar yang tersedia.</p> | <p>2. The rate of room occupancy hotel is the percentage of the number of occupied room nights to the many room nights available .</p> |
| <p>3. Rata-rata lamanya tamu menginap adalah hasil bagi antara banyaknya malam tempat tidur yang terpakai dengan banyaknya tamu yang menginap di hotel dan akomodasi lainnya.</p> | <p>3. Average length of stay is the number of bed-nights used divided by the number of guests staying at the accommodations.</p> |
| <p>4. Wisatawan mancanegara ialah setiap pengunjung yang mengunjungi suatu negara di luar tempat tinggalnya, didorong oleh satu atau beberapa keperluan tanpa bermaksud memperoleh penghasilan di tempat yang dikunjungi dan lamanya kunjungan tersebut tidak lebih dari satu tahun (12 bulan).</p> | <p>4. A foreign visitor is any person visiting a country other than his usual place of residence for any reason other than for earning income in the country visited, and the length of stay is no more than one year (12months).</p> |

ULASAN

DESCRIPTION

Jumlah rumah makan/restoran di Kabupaten Barito Utara tahun 2018 ada sebanyak 124, dengan sebaran terbanyak berada di Kecamatan Teweh Tengah yaitu sebanyak 64 rumah makan/restoran.

The number of restaurants in Barito Utara Regency are 124 in 2018, with the largest distribution is in Teweh Tengah Sub District as many as 64 restaurants.

Jumlah hotel dan akomodasi lainnya di Kabupaten Barito Utara tahun 2018 menurun dibanding tahun 2017, yaitu 37 unit menjadi 36 unit. Jumlah kamar hotel dan akomodasi lainnya tahun 2018 juga menurun dibanding tahun 2017, yaitu 607 menjadi 598.

The number of hotels and other accommodation in Barito Utara regency in 2018 decreased compared to 2017, which was 37 units to 36 units. The number of rooms in 2018 also decreased compared to 2017, from 607 unit to 598 units.

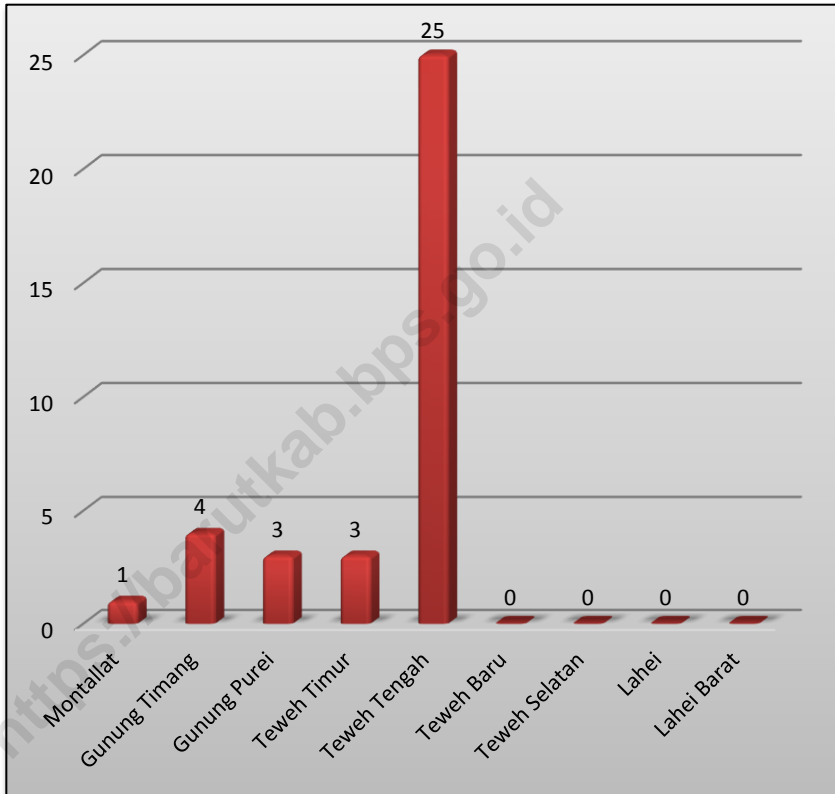
Sementara itu, jumlah wisatawan tahun 2018 mengalami kenaikan dari tahun 2017. Hal ini dikarenakan adanya peningkatan jumlah wisatawan domestik dan mancanegara.

Meanwhile , the number of tourists in 2018 increased from 2017. This was due to an increase in the number of domestic and international tourists.

Gambar 8 Jumlah Akomodasi Hotel Menurut Kecamatan di Kabupaten Barito Utara, 2018

Picture

Number of Hotel Accomodations by Subdistrict in Barito Utara Regency, 2018



Sumber : BPS, Survei Tingkat Penghunian Hotel Tahunan (VHTL) dan Updating Akomodasi
Source : BPS-Statistics Indonesia, Hotel Occupancy Rate Survey (VHTL) and Updating Acomodation

Tabel 8.1 Jumlah Rumah Makan/Restoran Menurut Kecamatan di Kabupaten Barito Utara, 2016-2018
Number of Restaurants by Subdistrict in Barito Utara Regency, 2016-2018

| Kecamatan Subdistrict | 2016 | 2017 | 2018 |
|----------------------------------|-------------|-------------|-------------|
| (1) | (2) | (3) | (4) |
| Montallat | 9 | 9 | 9 |
| Gunung Timang | 14 | 14 | 14 |
| Gunung Purei | 4 | 4 | 1 |
| Teweh Timur | 8 | 8 | 8 |
| Teweh Tengah | 47 | 53 | 64 |
| Teweh Baru | 7 | 7 | 7 |
| Teweh Selatan | 2 | 2 | 7 |
| Lahei | 4 | 4 | 6 |
| Lahei Barat | 3 | 3 | 8 |
| Barito Utara | 98 | 104 | 124 |

Sumber : Dinas Kebudayaan Pariwisata, Kepemudaan, dan Olahraga Kabupaten Barito Utara
 Source : *Tourism Culture Youth and Sports Office of Barito Utara Regency*

Tabel 8.2 Jumlah Akomodasi Hotel Menurut Kecamatan di Kabupaten Barito Utara, 2017 dan 2018

Number of Hotel Accomodations by Subdistrict in Barito Utara Regency, 2017 and 2018

| Kecamatan Subdistrict | Hotel Hotels | | Kamar Rooms | | Tempat Tidur Beds | |
|--------------------------|-----------------|-----------|----------------|------------|----------------------|------------|
| | 2017 | 2018 | 2017 | 2018 | 2017 | 2018 |
| (1) | (2) | (3) | (4) | (5) | (6) | (7) |
| Montallat | 1 | 1 | 4 | 4 | 4 | 4 |
| Gunung Timang | 4 | 4 | 37 | 37 | 54 | 54 |
| Gunung Purei | 3 | 3 | 25 | 25 | 33 | 33 |
| Teweh Timur | 3 | 3 | 27 | 27 | 37 | 37 |
| Teweh Tengah | 25 | 25 | 505 | 505 | 737 | 737 |
| Teweh Baru | 1 | - | 9 | - | 17 | - |
| Teweh Selatan | - | - | - | - | - | - |
| Lahei | - | - | - | - | - | - |
| Lahei Barat | - | - | - | - | - | - |
| Jumlah/ Total | 37 | 36 | 607 | 598 | 882 | 865 |

Sumber : BPS, Survei Tingkat Penghunian Hotel Tahunan (VHTL) dan Updating Akomodasi
 Source : BPS-Statistics Indonesia, Hotel Occupancy Rate Survey (VHTL) and Updating
 Acomodation

Tabel 8.3 Nama Hotel dan Akomodasi, Beserta Alamat dan Nomor Penting, 2018

Acomodation and Hotel Name, Adress, and Distance to Transportation Tools, 2018

| No. | Nama Hotel/Akomodasi Hotel | Alamat Address | Nomor Penting | | |
|-----|-------------------------------|--|---------------|-----------|---------------|
| | | | Kode Pos | Kode Area | No. Telp |
| (1) | (2) | (3) | (4) | (5) | (6) |
| 1 | Al Hidayah Penginapan | Jl Yetro Sinseng No. 88 | 73812 | 0519 | 22240 |
| 2 | Andung Kencana Penginapan | Jl P Batur RT 9 No. 94 | 73811 | 0519 | 22208 |
| 3 | Armani Hotel | Jl. Yetro Sinseng RT 08 | 73812 | | 081251231179 |
| 4 | Askani Penginapan | Jl. Tujuh Enam, Benangin I | 73871 | | 081351738457 |
| 5 | Barakatti I Penginapan | Jl. P. Batur RT 9 No. 96 | 73811 | 0519 | 23238 |
| 6 | Barakatti V Penginapan | Jl. Sengaji Hilir No 94 | 73811 | 0519 | 23238 |
| 7 | Barakatti VII Penginapan | Jl. Timor, Muara Teweh | 73811 | 0519 | 23118 |
| 8 | Barito Penginapan | Jl. P. Batur 23 | 73811 | 0519 | 21080 |
| 9 | Barito Jaya Penginapan | Jl. Jend. Sudirman No. 123, RT.27 | 73811 | 0519 | 21412 |
| 10 | Berkat Raudah Penginapan | Jl. Yetro Singseng No. 36 | 73812 | 0519 | 21713 |
| 11 | Al-Faiz Penginapan | Jl Ki Hajar Dewantara RT 06 Tumpang Laung II | 73861 | - | 082251277583 |
| 12 | Batang Danum Penginapan | Jl. Palima Batur No. 299 | 73811 | | 0825248589939 |
| 13 | Dahlia <Johan> Penginapan | Jl Panglima Batur | - | - | - |
| 14 | Hamsyah Penginapan | Jl. Lintas Kaltim RT.02, Lampeong II | | | 082151857563 |
| 15 | Handayani Penginapan | Jl. Temanggung Lisat RT.04, Kandui | 73862 | | 082151857563 |
| 16 | Hendra Penginapan | Jl. A. Yani No. 135 Kandui | 73862 | | 081250992300 |
| 17 | Itah Penginapan | Jl. Sirajaya, Lampeong II | | | 085251654789 |
| 18 | JnB Penginapan | Jl. Pramuka No.03 | | 0519 | 22791 |
| 19 | Joloi Penginapan | Jl. P. Batur | 73811 | | 085386653193 |
| 20 | Kumala Penginapan | Jl. Akasia Gg H. Madian | 73812 | 0519 | 23275 |

Lanjutan Tabel: 8.3*Continued Table*

| No. | Nama Hotel/Akomodasi <i>Hotel</i> | Alamat <i>Address</i> | Nomor Penting | | |
|-----|--------------------------------------|--|---------------|--------------|--------------|
| | | | Kode Pos | Kode Area | No. Telp |
| (1) | (2) | (3) | (4) | (5) | (6) |
| 21 | Farid Penginapan | Jl Yetro Sinseng (Terminal PBB) | 73811 | | |
| 22 | Marindu Penginapan | Jl. P. Batur RT 9 | 73811 | 0519 | 21356 |
| 23 | Matahari Penginapan | Jl. T. Surapati No. 59 | 73811 | 0519 | 21103 |
| 24 | Mawar Indah Penginapan | Jl Trans Kalimantan RT 003 Benangin I | 73881 | | 081236984599 |
| 25 | Mika Penginapan | Jl. Tujuh Enam No.18, Benangin | | | 081349177330 |
| 26 | Nusantara I Penginapan | Jl. Yetro Sinseng No.36 | 73812 | 0519 | 22439 |
| 27 | Nusantara II Penginapan | Jl. Yetro Sinseng No.5 | 73812 | 0519 | 23814 |
| 28 | Pacifik Hotel | Jl. P. Batur No. 87 | 73811 | 0519 | 21231 |
| 29 | Permata Barito Hotel | Jl. A. Yani No. 176 | 73811 | 0519 | 22882 |
| 30 | Pelangi Penginapan | Jl. Panglima Batur (Lanting) Dekat Pelabuhan | 73811 | | |
| 31 | Rizky Penginapan | Jl. Ahmad Yani No.77 Kandui | 73862 | | |
| 32 | Sumber Rejeki Penginapan | Jl. Panglima Batur No. 132 | 73811 | 0519 | 22790 |
| 33 | Sumber Rezeki Lampeong Penginapan | Jl. Sirajaya RT.01, Lampeong II | | | 081391149695 |
| 34 | Sungai Barito Penginapan | Jl. Panglima Batur | 73811 | | 081348467725 |
| 35 | Suzzana Penginapan | Jl. A. Yani, Kandui | 73862 | | 081346462117 |
| 36 | Walet Penginapan | Jl. T. Surapati No 124 | 73811 | 0519 | 22692 |

Sumber : BPS, Updating Akomodasi

Source : BPS-Statistics Indonesia, Updating Acomodation

Tabel 8.4 Jumlah Wisatawan Mancanegara dan Domestik di Kabupaten Barito Utara, 2011–2018

Number of International and Domestic Visitors in Barito Utara Regency, 2011–2018

| Tahun <i>Year</i> | Wisatawan <i>Visitors</i> | | Jumlah <i>Total</i> |
|----------------------|-------------------------------------|-----------------------------|------------------------|
| | Mancanegara <i>International</i> | Domestik <i>Domestic</i> | |
| (1) | (2) | (3) | (4) |
| 2011 | - | 1 424 | 1 424 |
| 2012 | - | 50 464 | 50 464 |
| 2013 | - | 30 142 | 30 142 |
| 2014 | 275 | 40 407 | 40 682 |
| 2015 | 164 | 43 609 | 43 773 |
| 2016 | 95 | 66 392 | 66 487 |
| 2017 | 92 | 42 199 | 42 291 |
| 2018 | 130 | 43 830 | 43 960 |

Sumber : Dinas Kebudayaan Pariwisata, Kepemudaan, dan Olahraga Kabupaten Barito Utara

Source : *Tourism Culture Youth and Sports Office of Barito Utara Regency*

Tabel 8.5 Data Obyek Wisata di Wilayah Kabupaten Barito Utara, 2018
Table

Tourism Site Data in Barito Utara Regency, 2018

| | Nama Obyek Wisata <i>Tourism Site Name</i> | Lokasi <i>Location</i> | Kecamatan <i>Subdistrict</i> |
|-----|--|----------------------------------|--|
| | (1) | (2) | (3) |
| 1. | Gunung Bocah | Benangin | Teweh Timur |
| 2. | Goa Lambung | Benangin | Teweh Timur |
| 3. | Air Terjun Inih | Benangin | Teweh Timur |
| 4. | Air Terjun Mansaro | Benangin | Teweh Timur |
| 5. | Makam Mangkonot | Benangin | Teweh Timur |
| 6. | Jeram Mansaro | Hulu Sungai Lampunan | Teweh Timur |
| 7. | Gunung Angah | - | Teweh Timur |
| 8. | Goa Liang Angah | - | Teweh Timur |
| 9. | Gunung Pararawen | Lemo | Teweh Tengah |
| 10. | Air Terjun Jantur Jelitung | Lemo | Teweh Tengah |
| 11. | Situs Pendreh | Pendreh | Teweh Tengah |
| 12. | Goa Liang Idai | Bayas | Teweh Tengah |
| 13. | Jeram Pemantu | Pendreh | Teweh Tengah |
| 14. | Tugu Pancasila | Muara Teweh | Teweh Tengah |
| 15. | Taman Rekreasi Remaja | Muara Teweh | Teweh Tengah |
| 16. | Taman Wisata Hutan Pinus | Wonorejo | Teweh Tengah |
| 17. | Kerangka Kapal Perang Belanda“Ounrust” | Tongtuwur | Teweh Tengah |
| 18. | Goa Liang Pandan | Bayas | Teweh Tengah |
| 19. | Makam Panglima Sogo | Malawaken | Teweh Baru |
| 20. | Makam Panglima Batu Bolot | Malawaken | Teweh Baru |
| 21. | Makam Mangkusari | Jambu | Teweh Baru |
| 22. | Makam Wali Gandaria | Jambu | Teweh Baru |
| 23. | Makam Serdadu Belanda | Jambu | Teweh Baru |

Lanjutan Tabel. 8.5
Continued Table

| Nama Obyek Wisata <i>Tourism Site Name</i> | Lokasi <i>Location</i> | Kecamatan <i>Subdistrict</i> |
|---|---|---|
| (1) | (2) | (3) |
| 24. Benteng Belanda | Jambu | Teweh Baru |
| 25. Makam Tumenggung Surapati | Jambu | Teweh Baru |
| 26. Jeram Balai Warik | Karengan | Teweh Baru |
| 27. Goa Liang Longo | Jingah | Teweh Baru |
| 28. Situs Batu Benawa | Buntok Baru | Teweh Selatan |
| 29. Makam Keluarga Panglima Batur | Buntok Baru | Teweh Selatan |
| 30. Danau Muara | Butong | Teweh Selatan |
| 31. Danau Besar | Butong | Teweh Selatan |
| 32. Danau Dulan | Butong | Teweh Selatan |
| 33. Danau Oge | Butong | Teweh Selatan |
| 34. Danau Butong | Butong | Teweh Selatan |
| 35. DAM Trinsing | Trinsing | Teweh Selatan |
| 36. Danau Trinsing | Trinsing | Teweh Selatan |
| 37. Bumi Perkemahan Panglima Batur | Trahean | Teweh Selatan |
| 38. DAM Trahean | Trahean | Teweh Selatan |
| 39. Pemancingan dan Rumah Makan | Trahean | Teweh Selatan |
| 40. Riam Rahaden | Rahaden | Lahei |
| 41. Air Terjun Jantur Doyam | Nihan | Lahei Barat |
| 42. Air Terjun Hongkong Dalut | Karamuan | Lahei Barat |
| 43. Air Terjun Bonongkong | Karamuan | Lahei Barat |
| 44. Air Terjun Sungai Bajantur | Karamuan | Lahei Barat |
| 45. Air Terjun Hongkong Tayun | Karamuan | Lahei Barat |
| 46. Air Terjun Santuyun | Luwe Hulu | Lahei Barat |
| 47. Gunung Tangur | Muara Mea | Gunung Purei |

Lanjutan Tabel: 8.5*Continued Table*

| Nama Obyek Wisata <i>Tourism Site Name</i> | Lokasi <i>Location</i> | Kecamatan <i>Subdistrict</i> |
|---|---|---|
| (1) | (2) | (3) |
| 48. Batu Surat Uok | - | Gunung Purei |
| 49. Gunung Lumut | - | Gunung Purei |
| 50. Goa Tengkorang/Relief | Tongka | Gunung Timang |
| 51. Makam Singa Nginu | Ketapang | Gunung Timang |
| 52. Janah Gemuntur | Tumpang Laung | Montallat |

Sumber : Dinas Kebudayaan Pariwisata, Kepemudaan, dan Olahraga Kabupaten Barito Utara

Source : *Tourism Culture Youth and Sports Office of Barito Utara Regency*

BAB 9 TRANSPORTASI DAN KOMUNIKASI

TRANSPORTATION AND COMMUNICATION

1 835

Mobil Penumpang
Passenger Cars

62 807

Sepeda Motor
Motorcycles

71

Bus (termasuk microbus)
Buses

1 466

Pick Up
Double Cabin

454

Truk
Trucks

60

Kendataan Khusus
Special Vehicles

Jumlah Kendaraan Bermotor di Kabupaten Barito Utara, 2018

Number of Motor Vehicles in Barito Utara Regency, 2018



PENJELASAN TEKNIS

TECHNICAL NOTES

1. **Data transportasi dan komunikasi** meliputi :
 - a. Panjang Jalan
 - b. Angkutan Darat
 - c. Angkutan Laut
 - d. Angkutan Udara
 - e. Pos dan Telekomunikasi
 2. **Kendaraan bermotor** adalah setiap kendaraan yang digerakkan oleh peralatan teknik yang ada pada kendaraan tersebut, biasanya digunakan untuk angkutan orang atau barang di atas jalan raya selain kendaraan yang berjalan di atas rel. Kendaraan bermotor yang dicatat adalah semua jenis kendaraan kecuali kendaraan bermotor TNI/ Polri dan Korps Diplomatik.
 3. **Mobil penumpang** adalah setiap kendaraan bermotor yang dilengkapi dengan tempat duduk untuk sebanyak-banyaknya delapan orang, tidak termasuk tempat duduk untuk pengemudi, baik dilengkapi atau tidak dilengkapi bagasi.
 4. **Mobil bis** adalah setiap kendaraan bermotor yang dilengkapi dengan tempat duduk untuk lebih dari delapan orang, tidak termasuk tempat duduk untuk pengemudi, baik dilengkapi atau tidak dilengkapi bagasi.
 5. **Mobil truk** adalah setiap kendaraan bermotor yang
1. **Data on transportations and communications** include:
 - a. Length of Road
 - b. Land Transport
 - c. Sea Transport
 - d. Air Transport
 - e. Pos and Telecommunications
 2. **Motor vehicles** are any vehicle that is driven by the existing technical equipment on the vehicle, normally used to transport people or goods on the road other than vehicle that runs on the rails. Motor vehicles recorded are all types of vehicle except motor vehicles owned by TNI/police and the Diplomatic Corps.
 3. **Passenger automobile** is any motorized vehicle equipped with seating for as many as eight people, not including seat for the driver, either equipped or not equipped with luggage.
 4. **Bus** is any motor vehicles equipped with seating more than eight people, not including seat for the driver, either equipped or not equipped with luggage.
 5. **Truck** is any motor vehicles used to transport goods, other than

digunakan untuk angkutan barang, selain mobil penumpang, mobil bis dan kendaraan bermotor roda dua.

passenger cars, buses and two-wheel motor vehicles.

6. **Data panjang jalan** bersumber dari Dinas Pekerjaan Umum Kabupaten/Kota, diolah dari daftar PJ-II/5.
6. **Road length data** derived from the Office of Regency/Municipality Public Works, compiled from the questionnaires PJ-II /5.
7. **Kunjungan kapal** adalah kapal yang datang di pelabuhan baik untuk berlabuh di perairan maupun bersandar di dermaga.
7. **Ship call** is a ship arriving at a port either for docking or berthing.
8. **Kantor Pos** adalah pemberi pelayanan pengiriman barang, uang, dsb, dari suatu tempat ke tempat yang lain.
8. **Post office** is an establishment dealing with the delivery of goods, letters, money, etc. from one place to another place.
9. **Telekomunikasi** adalah setiap pemancaran, pengiriman dan atau penerimaan dari setiap informasi dalam bentuk tanda-tanda, isyarat, tulisan, gambar, suara dan bunyi melalui sistem kawat, optik, radio atau sistem elektromagnetik lainnya.
9. **Telecommunication** includes every transmitting, delivering and or receiving from every information of marking, signal, article, picture, sound and voice through strand or wire system, optic, radio or other electromagnetic system.

ULASAN**DESCRIPTION**

Panjang jalan di Kabupaten Barito Utara pada tahun 2018 mencapai 758,140 km. Berdasarkan kondisi permukaan jalan 263,055 km merupakan jalan dalam kondisi baik; 109,394 km dalam kondisi sedang dan 111,937 km dalam kondisi rusak serta 273,754 km dalam kondisi rusak berat.

The length of the road in Barito Utara Regency in 2018 was 758.140 km. According to the condition of surface of the road, 263.055 km was in good condition, 109.394 km was in fair condition, 111.937 km was in bad condition, and 273.754 km was in very bad condition.

Jumlah kendaraan bermotor pada tahun 2018 sebanyak 66.693 buah. Jumlah kendaraan sepeda motor adalah 62.807 buah, sedangkan sisanya adalah kendaraan jenis lain.

The number of motor vehicles in 2018 were 66,693. The number of motorcycles were 62,807 units, while the others is kinds of the others motor vehicle.

Jumlah kedatangan dan keberangkatan pesawat pada bandara di Kabupaten Barito Utara tahun 2018, masing masing sebanyak 364 kali dan 364 kali. Ini berarti ada penurunan dibandingkan dengan tahun 2017.

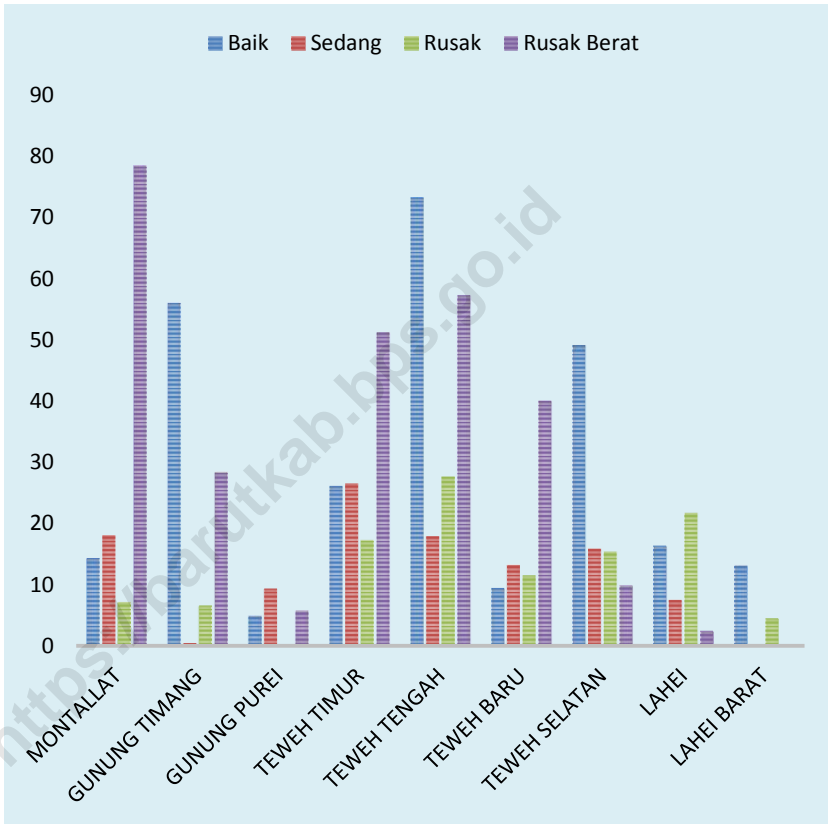
Number of aircraft departures and arrivals in airport of Barito Utara Regency in 2018, were as many as 364 times and 364 times. It means there is a decrease compared to 2017.

Banyaknya pelanggan telepon maupun pelanggan *IndiHome* di Kabupaten Barito Utara cenderung meningkat setiap bulannya sepanjang tahun 2018.

The number of telephone customers and IndiHome customers in Barito Utara Regency tends to increased every month throughout 2018.

Gambar 9 Panjang Jalan Menurut Kecamatan dan Kondisi Jalan di Kabupaten Barito Utara (km), 2018
Picture

Length of Roads by Subdistrict and Road Condition in Barito Utara Regency (km), 2018



Sumber : Dinas Pekerjaan Umum dan Penataan Ruang Kabupaten Barito Utara

Source : *Public Work and Spatial Planning Office of Barito Utara Regency*

9.1 TRANSPORTASI/TRANSPORTATION

Tabel 9.1.1 Panjang Jalan Menurut Kecamatan dan Pemerintahan yang Berwenang Mengelolanya di Kabupaten Barito Utara (km), 2018

Table

Length of Roads by Subdistrict and Level of Government Authority in Barito Utara Regency (km), 2018

| Kecamatan <i>Subdistrict</i> | Pemerintahan yang Berwenang Mengelola <i>Level of Government Authority</i> | | | |
|---------------------------------|---|-----------------------------|---------------------------------------|------------------------|
| | Negara <i>State</i> | Provinsi <i>Province</i> | Kabupaten/Kota <i>Regency/City</i> | Jumlah <i>Total</i> |
| (1) | (2) | (3) | (4) | (5) |
| Montallat | - | - | 118,10 | 118,10 |
| Gunung Timang | 31,67 | - | 91,60 | 123,27 |
| Gunung Purei | 34,20 | - | 20,30 | 54,50 |
| Teweh Timur | 77,60 | - | 121,20 | 198,80 |
| Teweh Tengah | 57,80 | 10,58 | 176,09 | 244,47 |
| Teweh Baru | 68,97 | - | 74,35 | 143,32 |
| Teweh Selatan | - | - | 90,40 | 90,40 |
| Lahei | - | - | 48,10 | 48,10 |
| Lahei Barat | - | - | 18,00 | 18,00 |
| Jumlah/ Total | 270,24 | 10,58 | 758,14 | 1 038,96 |

Sumber : Dinas Pekerjaan Umum dan Penataan Ruang Kabupaten Barito Utara

Source : *Public Work and Spatial Planning Office of Barito Utara Regency*

Tabel 9.1.2 Panjang Jalan Menurut Kecamatan dan Jenis Permukaan Jalan di Kabupaten Barito Utara (000 km), 2018
Length of Roads by Subdistrict and Type of Road Surface in Barito Utara Regency (000 km), 2018

| Kecamatan <i>Subdistrict</i> | Jenis Permukaan Jalan <i>Type of Road Surface</i> | | | | Jumlah <i>Total</i> |
|---------------------------------|--|--|---------------------------------------|----------------------|------------------------|
| | Aspal <i>Pavement</i> | Perkerasan Beton <i>Concrete</i> | Telfort/ Kerikil <i>Telfort</i> | Tanah <i>Land</i> | |
| (1) | (2) | (3) | (4) | (5) | (6) |
| Montallat | 12,492 | 10,448 | 12,350 | 82,810 | 118,100 |
| Gunung Timang | 48,712 | 5,607 | 8,251 | 29,030 | 91,600 |
| Gunung Purei | - | 6,680 | - | 13,620 | 20,300 |
| Teweh Timur | 34,495 | 12,230 | 44,475 | 30,000 | 121,200 |
| Teweh Tengah | 55,871 | 30,525 | 23,170 | 66,525 | 176,090 |
| Teweh Baru | 8,950 | 17,980 | 22,330 | 25,090 | 74,350 |
| Teweh Selatan | 32,894 | 13,661 | 13,545 | 30,300 | 90,400 |
| Lahei | 7,200 | 6,820 | 6,725 | 27,355 | 48,100 |
| Lahei Barat | 3,670 | 9,815 | 4,515 | - | 18,000 |
| Jumlah/ <i>Total</i> | 204,284 | 113,766 | 135,361 | 304,730 | 758,140 |

Sumber : Dinas Pekerjaan Umum dan Penataan Ruang Kabupaten Barito Utara
 Source : *Public Work and Spatial Planning Office of Barito Utara Regency*

Tabel 9.1.3 Panjang Jalan Menurut Kecamatan dan Kondisi Jalan di Kabupaten Barito Utara (000 km), 2018
Length of Roads by Subdistrict and Road Condition in Barito Utara Regency (000 km), 2018

| Kecamatan <i>Subdistrict</i> | Kondisi Jalan <i>Road Condition</i> | | | | Jumlah <i>Total</i> |
|---------------------------------|--|---------------------------|-------------------------|--|------------------------|
| | Baik <i>Good</i> | Sedang <i>Moderate</i> | Rusak <i>Damaged</i> | Rusak Berat <i>Severely Damaged</i> | |
| (1) | (2) | (3) | (4) | (5) | (6) |
| Montallat | 14,370 | 18,090 | 7,150 | 78,490 | 118,100 |
| Gunung Timang | 56,065 | 0,450 | 6,610 | 28,475 | 91,600 |
| Gunung Purei | 5,050 | 9,350 | 0,100 | 5,800 | 20,300 |
| Teweh Timur | 26,130 | 26,520 | 17,290 | 51,260 | 121,200 |
| Teweh Tengah | 73,265 | 17,945 | 27,622 | 57,258 | 176,090 |
| Teweh Baru | 9,445 | 13,299 | 11,515 | 40,091 | 74,350 |
| Teweh Selatan | 49,145 | 15,920 | 15,405 | 9,930 | 90,400 |
| Lahei | 16,370 | 7,555 | 21,725 | 2,450 | 48,100 |
| Lahei Barat | 13,215 | 0,265 | 4,520 | - | 18,000 |
| Jumlah/ Total | 263,055 | 109,394 | 111,937 | 273,754 | 758,140 |

Sumber : Dinas Pekerjaan Umum dan Penataan Ruang Kabupaten Barito Utara
 Source : *Public Work and Spatial Planning Office of Barito Utara Regency*

Tabel 9.1.4 Panjang Jalan Menurut Jenis Permukaan (km), 2018
Table Length of Roads by Type of Surface, 2018

| Keadaan Jalan <i>Road Condition</i> | Status Jalan/Road Status | | | | | |
|--|-------------------------------------|---------------|--|--------------|---------------------------------------|---------------|
| | Jalan Negara <i>Country Road</i> | | Jalan Provinsi <i>Province Road</i> | | Jalan Kab/Kota <i>Regency Road</i> | |
| | 2017 | 2018 | 2017 | 2018 | 2017 | 2018 |
| (1) | (2) | (3) | (4) | (5) | (6) | (7) |
| JENIS PERMUKAAN | | | | | | |
| a. Diaspal | 254,90 | 254,90 | 10,00 | 10,00 | 176,34 | 204,28 |
| b. Kerikil | 15,34 | 15,34 | 0,58 | 0,58 | 117,08 | 135,36 |
| c. Tanah | - | - | - | - | 364,94 | 304,73 |
| d. Lainnya | - | - | - | - | 99,78 | 113,77 |
| JUMLAH I | 270,24 | 270,24 | 10,58 | 10,58 | 758,14 | 758,14 |
| KONDISI JALAN | | | | | | |
| a. Baik | 241,56 | 241,56 | 9,48 | 9,48 | 225,58 | 263,06 |
| b. Sedang | 4,34 | 4,34 | 0,50 | 0,50 | 122,72 | 109,39 |
| c. Rusak | 24,34 | 24,34 | 0,60 | 0,60 | 142,68 | 111,94 |
| d. Rusak Berat | - | - | - | - | 267,17 | 273,75 |
| JUMLAH II | 270,24 | 270,24 | 10,58 | 10,58 | 758,14 | 758,14 |
| KELAS JALAN | | | | | | |
| a. Kelas I | - | - | - | - | - | - |
| b. Kelas II | - | - | - | - | - | - |
| c. Kelas III | - | - | - | - | - | - |
| d. Kelas III A | - | - | - | - | - | - |
| e. Kelas III B | 270,24 | 270,24 | 10,58 | 10,58 | 16,70 | 16,70 |
| f. Kelas III C | - | - | - | - | 322,01 | 322,01 |
| g. Kelas Tidak Dirinci | - | - | - | - | 419,43 | 419,43 |
| Jumlah III | 270,24 | 270,24 | 10,58 | 10,58 | 758,14 | 758,14 |

Sumber : Dinas Pekerjaan Umum dan Penataan Ruang Kabupaten Barito Utara

Source : *Public Work and Spatial Planning Office of Barito Utara Regency*

Tabel 9.1.5 Jumlah Kendaraan Bermotor Menurut Kecamatan dan Jenis Kendaraan di Kabupaten Barito Utara, 2018
Number of Motor Vehicles by Subdistrict and Type of Vehicle in Barito Utara Regency, 2018

| Kecamatan <i>Subdistrict</i> | Jenis Kendaraan <i>Type of Vehicle</i> | | | | | |
|---------------------------------|--|---|-------------|-------------------------------------|---|---|
| | Mobil Penumpang (Sedan, Jeep, Minibus) <i>Passenger Cars</i> | Bus (termasuk Microbus) <i>Buses</i> | Truk Trucks | Sepeda Motor <i>Motor-cycles</i> | Pick Up, Double Cabin <i>Pick Up, Double Cabin</i> | Kendaraan Khusus (termasuk Skylift, Ambulance, Self Loader) <i>Special Vehicle</i> |
| (1) | (2) | (3) | (5) | (5) | (6) | (2) |
| Montallat | 32 | - | 4 | 1 539 | 28 | - |
| Gunung Timang | 52 | - | 7 | 2 972 | 51 | - |
| Gunung Purei | 18 | - | 2 | 503 | 19 | - |
| Teweh Timur | 20 | - | 4 | 1 422 | 40 | - |
| Teweh Tengah | 1 527 | 57 | 356 | 43 646 | 1 042 | 57 |
| Teweh Baru | 29 | - | 12 | 1 054 | 24 | - |
| Teweh Selatan | 113 | 12 | 37 | 6 779 | 147 | 2 |
| Lahei | 30 | 1 | 9 | 3 031 | 73 | 1 |
| Lahei Barat | 14 | 1 | 23 | 1 861 | 42 | - |
| Jumlah/ Total | 1 835 | 71 | 454 | 62 807 | 1 466 | 60 |

Sumber : Kantor SAMSAT Kabupaten Barito Utara
 Source : SAMSAT Office of Barito Utara Regency

Tabel 9.1.6 Jumlah Kapal Pedalaman yang Terdaftar Menurut Jenis Kapal, 2018
Table Number of Journey Ship Registered by Type, 2018

| UKURAN KAPAL <i>Type Ship</i> | Jumlah Kapal – <i>Number of Ship</i> | |
|----------------------------------|--------------------------------------|----------------------------------|
| | <i>Terdaftar – Registered</i> | <i>Yang Diperiksa – Examined</i> |
| (1) | (2) | (3) |
| Dibawah 10 ton | 145 | 134 |
| 10 - 20 ton | 80 | 67 |
| 20 - 50 ton | 18 | 25 |
| 50 - 100 ton | 8 | 14 |
| 100 - 200 ton | 12 | 16 |
| Jumlah/Total | 263 | 256 |

Sumber : Dinas Perhubungan Kabupaten Barito Utara

Source : *Transportation office service of Barito Utara Regency*

Tabel 9.1.7 Lalu Lintas Barang dan Penumpang dengan Kapal Pedalaman, 2018
Traffics of Passenger and Thing with Journey Ship, 2018

| Wilayah LLASD LLASD Area | Barang (Ton) Goods (Tons) | | Penumpang (Orang) Passenger (People) | |
|-----------------------------|------------------------------|---------------|---|---------------|
| | Masuk In | Keluar Out | Masuk In | Keluar Out |
| (1) | (2) | (3) | (4) | (5) |
| Dermaga M. Teweh | 138 | 105 | 50 000 | 43 880 |
| Pos LLASD Montallat | - | - | - | - |
| Jumlah/Total | 138 | 105 | 50 000 | 43 880 |

Sumber : Dinas Perhubungan Kabupaten Barito Utara

Source : Transportation office service of Barito Utara Regency

Tabel 9.1.8 Kecelakaan Kapal Pedalaman, 2018*Table The Accident of Journey Ship, 2018*

| Jenis Kecelakaan Kapal <i>Type of Ship Accident</i> | Jumlah Kapal <i>Number of Ship</i> | Korban Manusia <i>Human Casualties</i> | | | Perkiraan Kerugian (000 Rp.) <i>Estimated Loss</i> |
|--|---------------------------------------|---|-------------------------------------|--------------------------------------|--|
| | | Meninggal Dunia <i>Deceased</i> | Luka Berat <i>Severe injurie</i> | Luka Ringan <i>Minor injuries</i> | |
| (1) | (2) | (3) | (4) | (5) | (6) |
| 1. Kandas | 6 | - | - | - | - |
| 2. Tabrakan | - | - | - | - | - |
| 3. Terbakar | - | - | - | - | - |
| 4. Kecelakaan Penumpang | - | - | - | - | - |
| 5. Tenggelam | - | - | - | - | - |
| 6. Lain-lain | 4 | - | - | - | - |
| Jumlah/Total | 10 | - | - | - | - |

Sumber : Dinas Perhubungan Kabupaten Barito Utara

Source : *Transportation office service of Barito Utara Regency*

Tabel 9.1.9 Banyaknya Kendaraan Air Menurut Kecamatan, 2018
Table Number of Ship by Subdistrict, 2018

| Kecamatan <i>Subdistrict</i> | Kapal/ Bus-Air/ Truk-Air/ Kapal- Dagang | Kelotok/ Motor- Getek | Motor Tempel/ Speed- boat | Tiung/ Tongkang | Jumlah <i>Total</i> |
|---------------------------------|---|-----------------------------|------------------------------------|--------------------|------------------------|
| (1) | (2) | (3) | (4) | (5) | (6) |
| Montallat | - | 20 | 13 | 3 | 36 |
| Gunung Timang | - | - | - | - | - |
| Gunung Purei | - | 4 | - | - | 4 |
| Teweh Timur | - | 6 | 5 | - | 11 |
| Teweh Tengah | 30 | 85 | 47 | 12 | 174 |
| Teweh Baru | - | 10 | 5 | - | 15 |
| Teweh Selatan | - | 80 | 10 | - | 90 |
| Lahei | 5 | 20 | 5 | - | 30 |
| Lahei Barat | 5 | 25 | 3 | 12 | 45 |
| Jumlah/Total | 40 | 250 | 88 | 27 | 405 |

Sumber : Dinas Perhubungan Kabupaten Barito Utara

Source : *Transportation office service of Barito Utara Regency*

Tabel 9.1.10 **Lalu Lintas Angkutan Udara dalam Negeri Menurut Pelabuhan Udara, 2018**

Domestic Air Traffics by Airport, 2018

| Pelabuhan Udara <i>Airport</i> | Penerbangan/ <i>Flight</i> | | Penumpang/ <i>Passenger</i> | | |
|-----------------------------------|-------------------------------|--------------------------|-------------------------------|--------------------------|---------------------------|
| | Berangkat <i>Departure</i> | Datang <i>Arrival</i> | Berangkat <i>Departure</i> | Datang <i>Arrival</i> | Transit <i>Transit</i> |
| (1) | (2) | (3) | (4) | (5) | (6) |
| P.Raya – M.Teweh | 117 | 117 | 1 033 | 1 020 | - |
| Bjmsn – M.Teweh | 25 | 25 | 87 | 106 | - |
| Balikpapan – M. Teweh | 188 | 188 | 1 353 | 1 379 | - |
| Lainnya/ <i>Other</i> | 34 | 34 | 51 | 42 | - |
| Jumlah/ Total | 364 | 364 | 2 524 | 2 547 | - |

Lanjutan Tabel: 9.1.10*Continued Table*

| Pelabuhan Udara | Barang – Cargo | | Bagasi – Baggage | | Pos/Paket - Mail | |
|----------------------------|-----------------------|---------------------------|-------------------------|---------------------------|-------------------------|---------------------------|
| | Muat Load | Bongkar Unload | Muat Load | Bongkar Unload | Muat Load | Bongkar Unload |
| <i>Airport</i> | | | | | | |
| (1) | (7) | (8) | (9) | (10) | (11) | (12) |
| P.Raya - M.Teweh | 78 | 0 | 7 180 | 6 007 | - | - |
| Bjmsn - M. Teweh | 0 | 0 | 627 | 636 | - | - |
| Balikpapan - M.Teweh | 399 | 3 938 | 9 158 | 10 386 | - | - |
| Lainnya/ <i>Other</i> | 0 | 200 | 839 | 114 | - | - |
| Jumlah Total | 477 | 4 138 | 17 804 | 17 143 | - | - |

Sumber : Bandara Beringin Kabupaten Barito Utara

Source : *Beringin Airport of Barito Utara Regency*

Tabel 9.1.11 Lalu Lintas Angkutan Udara dalam Negeri Dirinci Perbulan, 2018
Domestic Air Traffics by Month, 2018

| Bulan <i>Month</i> | Penerbangan/ <i>Flight</i> | | Penumpang/ <i>Passenger</i> | | |
|-----------------------------|-------------------------------|-------------------------|-------------------------------|-------------------------|---------------------------|
| | Berangkat <i>Departure</i> | Datang <i>Arrive</i> | Berangkat <i>Departure</i> | Datang <i>Arrive</i> | Transit <i>Transit</i> |
| (1) | (2) | (3) | (4) | (5) | (6) |
| 1. Januari | 34 | 34 | 169 | 128 | - |
| 2. Pebruari | 35 | 35 | 173 | 195 | - |
| 3. Maret | 42 | 42 | 244 | 253 | - |
| 4. April | 31 | 31 | 241 | 258 | - |
| 5. Mei | 31 | 31 | 267 | 265 | - |
| 6. Juni | 28 | 28 | 220 | 224 | - |
| 7. Juli | 32 | 32 | 257 | 240 | - |
| 8. Agustus | 30 | 30 | 238 | 231 | - |
| 9. September | 23 | 23 | 229 | 214 | - |
| 10. Oktober | 36 | 36 | 234 | 283 | - |
| 11. Nopember | 31 | 31 | 152 | 170 | - |
| 12. Desember | 11 | 11 | 100 | 86 | - |
| Jumlah /<i>Total</i> | 364 | 364 | 2 524 | 2 547 | - |
| 2017 | 392 | 393 | 2 328 | 2 443 | - |
| 2016 | 406 | 395 | 2 542 | 2375 | - |
| 2015 | 725 | 726 | 4 467 | 4 276 | - |
| 2014 | 1 116 | 1 116 | 8 145 | 7 648 | - |
| 2013 | 978 | 978 | 7 561 | 5 939 | - |
| 2012 | 999 | 1 001 | 8 222 | 7 482 | - |
| 2011 | 882 | 884 | 7 001 | 6 832 | - |

Lanjutan Tabel: 9.1.11
Continued Table

| Bulan <i>Month</i> | Barang - <i>Cargo</i> (Kg) | | Bagasi - <i>Baggage</i> (Kg) | | Pos/Paket – <i>Mail</i> (Kg) | |
|-----------------------|-------------------------------|--------------------------|---------------------------------|--------------------------|---------------------------------|--------------------------|
| | Muat <i>Load</i> | Bongkar <i>Unload</i> | Muat <i>Load</i> | Bongkar <i>Unload</i> | Muat <i>Load</i> | Bongkar <i>Unload</i> |
| (1) | (2) | (3) | (4) | (5) | (6) | (7) |
| 1. Januari | 21 | 15 | 1 498 | 733 | - | - |
| 2. Pebruari | 56 | 380 | 1 153 | 1 426 | - | - |
| 3. Maret | 88 | 71 | 2 162 | 1 888 | - | - |
| 4. April | 13 | 268 | 1 464 | 1 663 | - | - |
| 5. Mei | 72 | 424 | 1 466 | 1 526 | - | - |
| 6. Juni | 24 | 383 | 1 346 | 1 631 | - | - |
| 7. Juli | 10 | 587 | 2 479 | 1 801 | - | - |
| 8. Agustus | 24 | 456 | 1 575 | 1 441 | - | - |
| 9. Sept. | 8 | 507 | 1 451 | 1 295 | - | - |
| 10. Oktober | 38 | 401 | 1 341 | 1 755 | - | - |
| 11. Nop. | 28 | 273 | 1 244 | 1 377 | - | - |
| 12. Desember | 95 | 373 | 625 | 607 | - | - |
| Jumlah /Total | 477 | 4 138 | 17 804 | 17 143 | - | - |
| 2017 | 383 | 217 | 14 777 | 20 537 | - | - |
| 2016 | 904 | 2 989 | 16 031 | 15 712 | - | - |
| 2015 | 1 160 | 3 724 | 27 403 | 30 248 | - | - |
| 2014 | 1386 | 2782 | 41799 | 41846 | - | - |
| 2013 | 937 | 2 870 | 52 025 | 41 314 | - | 5 |
| 2012 | 2825 | 2771 | 53481 | 54254 | - | 15 |
| 2011 | 2456 | 9096 | 47108 | 46399 | - | - |

Sumber : Bandara Beringin Kabupaten Barito Utara

Source : Beringin Airport of Barito Utara Regency

9.2 POS DAN TELEKOMUNIKASI/ POST AND TELECOMMUNICATION

Tabel 9.2.1 Jumlah Kantor Pos Pembantu Menurut Kecamatan di Kabupaten Barito Utara, 2014–2018
Number of Auxiliary Post Office by Subdistrict in Barito Utara Regency, 2014–2018

| Kecamatan Subdistrict | 2014 | 2015 | 2016 | 2017 | 2018 |
|----------------------------------|-------------|-------------|-------------|-------------|-------------|
| (1) | (2) | (3) | (4) | (5) | (6) |
| Montallat | - | - | - | - | - |
| Gunung Timang | 1 | - | - | - | - |
| Gunung Purei | - | - | - | - | - |
| Teweh Timur | - | - | - | - | - |
| Teweh Tengah | 1 | 1 | 1 | 1 | 1 |
| Teweh Baru | - | 1 | - | - | - |
| Teweh Selatan | - | - | - | - | - |
| Lahei | 1 | 1 | 1 | 1 | 1 |
| Lahei Barat | - | - | - | - | - |
| Jumlah/ Total | 3 | 3 | 2 | 2 | 2 |

Sumber : PT. Pos Indonesia Kabupaten Barito Utara
Source : Indonesian Post of Barito Utara Regency

Tabel 9.2.2 Lalu Lintas Pos dan Giro, 2018
Table Traffics of Indonesian Post and Giro, 2018

| U r a i a n | Satuan | Jumlah Diterima |
|---------------------|----------------|------------------------|
| Description | U n i t | Total Received |
| (1) | (2) | (3) |
| 01. Jenis Surat Pos | | |
| a. Dalam Negeri | | |
| - Biasa | Lembar | - |
| - Tercatat | Lembar | - |
| - Kilat Biasa | Lembar | - |
| - Kilat Khusus | Lembar | 3 848 |
| - Kilat Tercatat | Lembar | - |
| - Pos Patas | Lembar | - |
| - Poscanta | Lembar | - |
| - Faximile | Lembar | - |
| - Ratron | Lembar | - |
| b. Luar Negeri | | |
| - Biasa | Lembar | - |
| - Kilat | Lembar | - |
| - Kilat khusus | Lembar | - |
| - Kilat tercatat | Lembar | - |
| 02. Paket Pos | | |
| a. Dalam Negeri | Buah | 1 677 |
| b. Jumlah Uang | Rupiah | 214 476 702 |

Lanjutan Tabel: 9.2.2

Continued Table

| U r a i a n | Satuan | Jumlah Diterima |
|--------------------------|----------------|------------------------|
| Description | U n i t | Total Received |
| (1) | (2) | (3) |
| 03. Wesel Pos | | |
| a. Jumlah Wesel | | |
| - Biasa/Kilat | Lembar | 2 092 |
| - Elektronik/Prima | Lembar | 184 |
| - <i>Cast to Account</i> | Lembar | 296 |
| - Dalam Negeri | Lembar | - |
| - Luar Negeri | Lembar | - |
| b. Jumlah Uang | | |
| - Biasa/Kilat | Rupiah | 45 667 000 |
| - Elektronik/Prima | Rupiah | 2 620 000 |
| - <i>Cast to Account</i> | Rupiah | 5 920 000 |
| 04. Dinas Pos Cek Pos | | |
| a. Bilangan | | |
| - Giro dan Cek Pos | Perbuatan | - |
| - Pos Cheque (PC) | Perbuatan | - |
| - SOPP | Perbuatan | - |
| b. Jumlah Uang | | |
| - Giro dan Cek Pos | Rupiah | - |
| - Pos Cheque (PC) | Rupiah | - |
| - SOPP | Rupiah | 196 347 735 |
| 05. Tabanas | | |
| a. Bilangan | Pemegang | 574 |
| | Buku | |
| b. Jumlah Uang | Rupiah | 1 309 642 543 |
| 06. Penjualan Benda POS | Rupiah | - |

Sumber : PT. Pos Indonesia Kabupaten Barito Utara

Source : Indonesian Post of Barito Utara Regency

Tabel 9.2.3 Pendapatan dari Kantor Pos dan Giro, 2018
Table Income from Post Office and Post Giro, 2018

| Jenis Pendapatan <i>Kind of Income</i> | Nilai (Rp) <i>Value (Rp)</i> |
|---|--|
| (1) | (2) |
| 01. Pendapatan Operasional | |
| a. Hasil penjualan benda pos dan porto tunai (ma.801) | 190 535 580 |
| b. Penggantian ongkos pengiriman surat pos dinas bebas porto dari instansi pemerintah (Sipil/TNI) atau (ma.802) | - |
| c. Bea paket pos (ma.803) | 214 476 702 |
| d. Bea wesel pos (ma.804) | 54 207 000 |
| e. Penerimaan dari penggantian biaya pengiriman surat pos dan paket pos luar negeri | - |
| f. Bea setor Giro Pos (ma.805) | - |
| 02. Pendapatan Lain-lain | |
| a. Pelbagai penerimaan (kotak pos/ tromol) atau ma.808/901 | - |
| b. Pelbagai penerimaan dari Dinas, pekerjaan pihak ketiga (Kabupaten, BTN, Benda Materai dll) atau ma.807. | - |
| Jumlah/Total | 459 219 282 |

Sumber : PT. Pos Indonesia Kabupaten Barito Utara
Source : Indonesian Post of Barito Utara Regency

Tabel 9.2.4 Kapasitas Sentral dan Jumlah Pemegang Surat Ijin Penerima Pesawat Telepon, 2011-2018
Table Number of Central Capacity and Lines Phone, 2011-2018

| Tahun <i>Year</i> | Sambungan – Line | | | Keterangan – <i>Description</i> |
|----------------------|--------------------|--------------------------|-------------------|---------------------------------------|
| | Induk – Central | Cabang – Sub District | Jumlah - Total | |
| (1) | (3) | (4) | (5) | (6) |
| 2011 | BJM | MTW | 4 180 | Telepon |
| | BJM | MTW | 850 | Speedy |
| 2012 | BJM | MTW | 4 294 | Telepon |
| | BJM | MTW | 1 743 | Speedy |
| 2013 | BJM | MTW | 3 916 | Telepon |
| | BJM | MTW | 912 | Speedy |
| 2014 | BJM | MTW | 4 120 | Telepon |
| | BJM | MTW | 1 472 | Speedy |
| 2015 | BJM | MTW | 4 475 | Telepon |
| | BJM | MTW | 2 125 | Speedy |
| 2016 | BJM | MTW | 4 475 | Telepon |
| | BJM | MTW | 2 125 | Speedy |
| 2017 | BJM | MTW | 6 656 | Telepon |
| | BJM | MTW | 6 656 | IndiHome |
| 2018 | BJM | MTW | 8 007 | Telepon |
| | BJM | MTW | 7 619 | IndiHome |

Sumber : Telkom Kandatel Muara Teweh

Source : *Telecommunication Subdistrict Office, Muara Teweh*

Tabel 9.2.5 Jumlah Pemakaian Telepon dan IndiHome di Kabupaten Barito Utara, 2018

Table

Number of Telephone and IndiHome Used in Barito Utara Regency, 2018

| Bulan <i>Month</i> | Telepon/ <i>Telephone</i> | | IndiHome/ <i>IndiHome</i> | |
|-----------------------|---|---|---|---|
| | Pelanggan (SSL)* <i>Customer (LSU)*</i> | Tagihan (000 Rp) <i>Billing (000 Rp.)</i> | Pelanggan (SSL)* <i>Costumer (LSU)*</i> | Tagihan (000 Rp) <i>Billing (000 Rp.)</i> |
| (1) | (2) | (3) | (4) | (5) |
| 01. Januari | 5 750 | 1 999 408,83 | 5 947 | 313 620,12 |
| 02. Februari | 6 031 | 2 089 149,38 | 6 205 | 275 084,38 |
| 03. Maret | 6 114 | 2 109 901,07 | 6 302 | 290 037,89 |
| 04. April | 6 330 | 2 193 758,57 | 6 502 | 294 197,00 |
| 05. Mei | 6 495 | 2 248 783,14 | 6 637 | 297 655,98 |
| 06. Juni | 6 775 | 2 358 345,98 | 6 917 | 300 027,12 |
| 07. Juli | 6 885 | 2 485 236,07 | 6 996 | 299 594,77 |
| 08. Agustus | 7 277 | 2 562 106,88 | 7 262 | 309 338,09 |
| 09. September | 7 313 | 2 566 015,07 | 7 134 | 308 210,42 |
| 10. Oktober | 7 574 | 2 677 390,89 | 7 573 | 318 330,35 |
| 11. Nopember | 7 808 | 2 800 773,07 | 7 485 | 314 630,71 |
| 12. Desember | 8 007 | 2 875 369,94 | 7 619 | 319 301,30 |

Catatan/Note : * SSL : Satuan Sambungan Langsung/LSU: Line Service Unit

Sumber : Telkom Kandatel Muara Teweh

Source : Telecommunication Subdistrict Office, Muara Teweh

BAB 10 PERBANKAN DAN KOPERASI

BANKING AND COOPERATIVE

Jumlah Koperasi Menurut Kecamatan di Kabupaten Barito Utara, 2018

Number of Cooperatives by Subdistrict in Barito Utara Regency, 2018



PENJELASAN TEKNIS

1. **Data statistik perbankan** bersumber dari Bank Kalteng, BRI, BNI, dan Mandiri Syariah Cabang Muara Teweh
2. **Koperasi** adalah organisasi ekonomi rakyat yang berwatak sosial, beranggotakan orang-orang atau badan hukum koperasi, yang merupakan tata susunan ekonomi sebagai usaha bersama berdasarkan azas kekeluargaan.
3. **Jenis koperasi** yang dicakup dalam bab ini terdiri dari KUD, KPR, KOPKAR dan koperasi lainnya.
4. **Perusahaan menurut bentuk badan hukum** terdiri dari Perseroan Terbatas (PT), CV/Firma, Koperasi, Perorangan dan lainnya.

TECHNICAL NOTES

1. **Banking statistics data** sourced from Kalteng Bank, BRI, BNI, and Mandiri Syariah Branch Muara Teweh
2. **Cooperative** is a popular economic organization of social character , of persons or legal entities cooperatives, which is the arrangement of the economy as a joint venture based on the principle of kinship.
3. **Type cooperative** covered in this chapter consists of KUD, mortgage, Kopkar and other cooperatives .
4. **Company according to the legal entity** consists of a Limited Liability Company (PT) , CV / Firm , Cooperative , Individual and others.

ULASAN

DESCRIPTION

Jumlah penabung pada tabungan masyarakat selama tahun 2018 cenderung meningkat setiap bulannya. Pada akhir tahun 2018 tercatat ada 41.968 penabung pada tabungan masyarakat dengan jumlah tabungan sebesar 309.423,2 juta rupiah.

The number of depositors in public savings during 2018 is likely to increase every month. At the end of 2018, there were 41,968 savers in private savings with total saving amounting to 309,423.2 million rupiah.

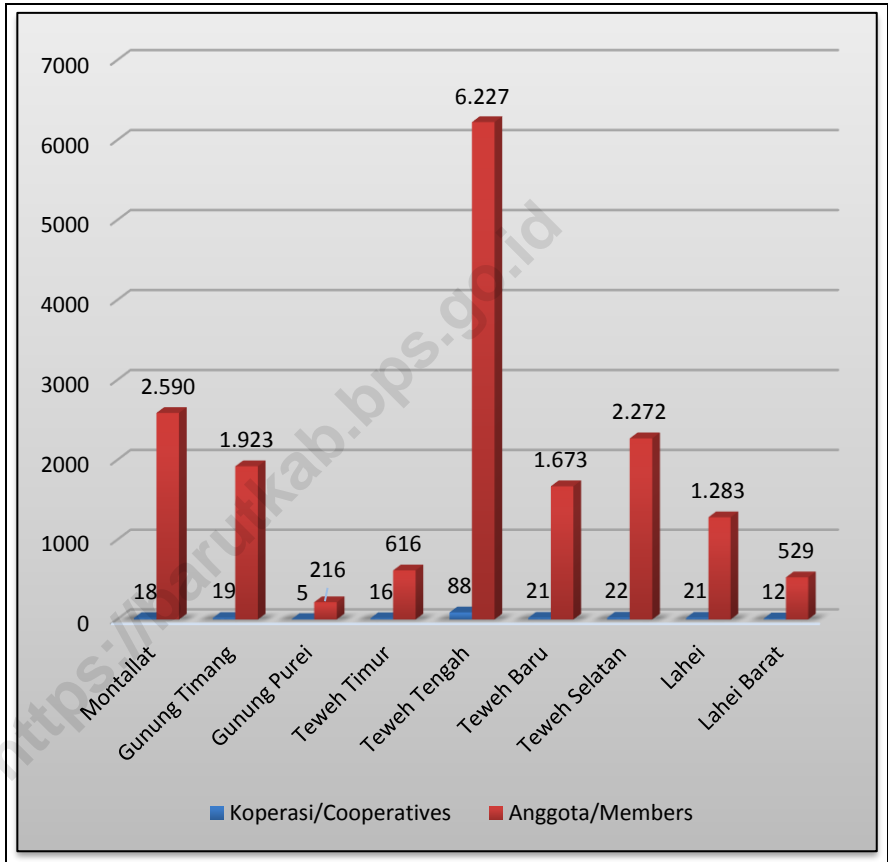
Berorientasi pada perekonomian berbasis kerakyatan dan koperasi sebagai pilar perekonomian, periode tahun 2017 sampai dengan 2018 jumlah koperasi yang aktif (termasuk KUD) tidak menunjukkan peningkatan signifikan. Jumlah koperasi yang berstatus aktif pada tahun 2017 sebesar 212 unit tetap menjadi 212 unit pada tahun 2018.

The economic oriented based on the people and cooperatives as pillar of the economy, in the year 2017 to 2018 there were not increasing the amount of cooperatives (including KUD). The number of active cooperatives in 2017 were 212 units and constantly to 212 unit in 2018.

Berdasarkan data Dinas Perdagangan, Perindustrian Kabupaten Barito Utara jumlah pedagang dengan klasifikasi Pedagang Besar, Menengah dan Kecil pada tahun 2018 sebanyak 183 pedagang. Sedangkan untuk jumlah penyaluran beras di Kabupaten Barito Utara dari data Dinas Bulog Sub Divisi Regional Wilayah IV Muara Teweh pada tahun 2018 sebesar 1.171.271 kg.

Based on data provided by Industries and Trade service of Barito Utara Regency trading activities with large classification trading, medium scale trading and small scale trading in the year 2018 are 183 units. According to data provided by IV Region Sub Division Logistics Agency of Muara Teweh, the number of rice distribution in Barito Utara Regency in 2018 is 1,171,271 kg.

Gambar 10 Banyaknya Koperasi, Anggota di Kabupaten Barito Utara, 2018
Picture **2018**
Number of Cooperatives, Amount of Member in Barito Utara Regency, 2018



Sumber : Dinas Tenaga Kerja, Transmigrasi, Koperasi, Usaha Kecil dan Menengah Kabupaten Barito Utara

Source : Regional office of Manpower, Transmigration, Cooperatives and Small/Medium Enterprises of Barito Utara Regency

10.1 PERBANKAN/BANKING

Tabel 10.1.1 Jumlah Kredit Menurut Sektor (Juta Rupiah), 2018
Table Number of Credits by Sector (Million Rupiahs), 2018

| Sektor Ekonomi Economic Sector | Januari | Februari | Maret | April | Mei | Juni |
|---|----------------|-----------------|----------------|----------------|----------------|----------------|
| (1) | (2) | (3) | (4) | (5) | (6) | (7) |
| 1. Pertanian | 16 630 | 16 607 | 17 524 | 17 543 | 17 851 | 17 208 |
| 2. Pertambangan | 1 159 | 1 259 | 1 360 | 1 360 | 1 410 | 1 420 |
| 3. Perindustrian | 1 592 | 1 896 | 2 085 | 2 262 | 2 241 | 2 215 |
| 4. Listrik, Air | 300 | 300 | 300 | 300 | 300 | 300 |
| 5. Konstruksi | 724 | 774 | 774 | 774 | 2 037 | 3 115 |
| 6. Perdagangan | 205 086 | 204 664 | 210 279 | 209 871 | 211 455 | 211 666 |
| 7. Angkutan Komunikasi | 22 959 | 23 200 | 23 300 | 23 596 | 23 650 | 23 679 |
| 8. Jasa Dunia Usaha | 49 564 | 50 553 | 50 077 | 50 529 | 49 659 | 49 877 |
| 9. Jasa Dunia Sosial | 900 | 1 000 | 1 000 | 1 210 | 1 210 | 1 310 |
| 10.KUPEDES | 143 059 | 145 556 | 150 953 | 155 570 | 160 378 | 160 030 |
| 11.Lain lain | 293 508 | 288 693 | 316 170 | 333 070 | 337 333 | 342 786 |
| Jumlah/Total | 735 481 | 734 502 | 773 822 | 796 085 | 807 524 | 813 606 |

Lanjutan Tabel.10.1.1
Continued Table

| Sektor Ekonomi Economic Sector | Juli | Agustus | September | Oktober | November | Desember |
|---|----------------|----------------|------------------|----------------|-----------------|-----------------|
| (1) | (8) | (9) | (10) | (11) | (12) | (13) |
| 1. Pertanian | 17 127 | 17 086 | 17 202 | 17 147 | 17 023 | 17 058 |
| 2. Pertambangan | 1 480 | 1 482 | 1 520 | 1 520 | 1 300 | 1 420 |
| 3. Perindustrian | 2 095 | 2 183 | 2 075 | 1 975 | 1 995 | 1 995 |
| 4. Listrik, Air | 300 | 200 | 200 | 200 | 200 | 200 |
| 5. Konstruksi | 5 841 | 4 485 | 4 686 | 4 391 | 2 323 | 1 480 |
| 6. Perdagangan | 211 341 | 211 305 | 210 189 | 210 621 | 210 675 | 211 632 |
| 7. Angkutan | | | | | | |
| Komunikasi | 23 780 | 23 871 | 23 970 | 23 800 | 23 780 | 23 700 |
| 8. Jasa Dunia | | | | | | |
| Usaha | 48 853 | 50 067 | 50 088 | 49 343 | 48 013 | 29 470 |
| 9. Jasa Dunia | | | | | | |
| Sosial | 1 310 | 1 300 | 1 300 | 1 200 | 1 220 | 1 220 |
| 10.KUPEDES | 162 412 | 167 029 | 170 271 | 174 748 | 183 760 | 190 723 |
| 11.Lain lain | 345 810 | 362 239 | 378 505 | 383 125 | 436 590 | 394 078 |
| Jumlah/Total | 820 349 | 841 247 | 860 006 | 868 070 | 926 879 | 872 976 |

Sumber : Bank Kalteng, BRI, dan Mandiri Syariah Cabang Muara Teweh

Source : Kalteng Bank, BRI, and Mandiri Syariah Bank Branch of Muara Teweh

Tabel 10.1.2 Perkembangan Pengerahan Dana Masyarakat Oleh Bank (Juta Rupiah), 2018

Position of Mass Fund in Bank (Million Rupiahs), 2018

| Akhir Masa – Last Time | Giro – Giro | Deposito - Deposit | Tabungan – Saving | Jumlah - Total |
|-----------------------------------|------------------------|-------------------------------|------------------------------|---------------------------|
| (1) | (2) | (3) | (4) | (5) |
| Januari/January | 398634,3 | 109103,6 | 388508,8 | 896246,7 |
| Pebruari/February | 413101,0 | 107858,6 | 386943,6 | 907903,2 |
| Maret/March | 442665,3 | 111794,1 | 383911,6 | 938371,0 |
| April/April | 495488,9 | 113851,1 | 398024,3 | 1007364,0 |
| Mei/May | 477755,0 | 112810,1 | 409894,1 | 1000459,0 |
| Juni/June | 492900,2 | 114107,1 | 429406,1 | 1032851,0 |
| Juli/July | 461331,4 | 109815,1 | 442477,8 | 1016790,0 |
| Agustus/August | 448198,7 | 115102,7 | 432016,6 | 995318,0 |
| September/September | 460427,5 | 114909,7 | 426809,7 | 1002147,0 |
| Oktober/October | 469566,4 | 123323,7 | 429014,9 | 1021905,0 |
| Nopember/November | 423341,5 | 124798,7 | 449418,3 | 997558,4 |
| Desember/December | 245741,6 | 127331,7 | 506201,2 | 879274,6 |

Sumber : Bank Kalteng, BRI, dan Mandiri Syariah Cabang Muara Teweh

Source : Kalteng Bank, BRI, and Mandiri Syariah Bank Branch of Muara Teweh

Tabel 10.1.3 Jumlah Kredit Investasi Kecil (KIK) dan Kredit Modal Kerja Permanen (Juta Rupiah), 2018
Outstanding of Capital Permanent and Small Investment Credits (Million Rupiahs), 2018

| Bulan - Month | KIK | KMKP | Keppres | Lain-lain Others | Jumlah Total |
|----------------------|------------|-------------|----------------|-------------------------|---------------------|
| (1) | (2) | (3) | (4) | (5) | (6) |
| Januari/January | 12 471 | 67 011 | - | 191 429 | 270 911 |
| Pebruari/February | 12 434 | 66 725 | - | 196 256 | 275 415 |
| Maret/March | 12 391 | 65 021 | - | 202 649 | 280 061 |
| April/April | 12 302 | 63 431 | - | 214 398 | 290 131 |
| Mei/May | 12 474 | 64 292 | - | 220 908 | 297 674 |
| Juni/June | 12 350 | 64 554 | - | 221 383 | 298 287 |
| Juli/July | 12 592 | 62 809 | - | 222 748 | 298 149 |
| Agustus/August | 12 426 | 60 464 | - | 226 181 | 299 071 |
| September/September | 12 186 | 58 104 | - | 230 848 | 301 138 |
| Oktober/October | 12 044 | 55 048 | - | 235 032 | 302 124 |
| Nopember/November | 10 534 | 53 538 | - | 236 178 | 300 250 |
| Desember/December | 10 396 | 52 639 | - | 237 654 | 300 689 |

Sumber : Bank Kalteng Cabang Muara Teweh

Source : Kalteng Bank Branch of Muara Teweh

Tabel 10.1.4 Posisi Deposito Berjangka Oleh Perbankan (Juta Rupiah), 2018
Position Time Deposits by Banking (Million Rupiahs), 2018

| Bulan - Month | -3 Bln | 3 Bln | 6 Bln | 12 Bln | 18 Bln | 24 Bln | Jumlah Total |
|----------------------|---------------|--------------|--------------|---------------|---------------|---------------|---------------------|
| (1) | (2) | (3) | (4) | (5) | (6) | (7) | (8) |
| Januari/January | 19 788 | 154 002 | 8 421 | 4 026 | - | 2 000 | 188 237 |
| Pebruari/February | 19 858 | 153 430 | 8 601 | 4 046 | - | 2 000 | 187 935 |
| Maret/March | 20 073 | 156 183 | 8 601 | 4 156 | - | 2 000 | 191 013 |
| April/April | 21 689 | 157 091 | 7 688 | 4 156 | - | 2 000 | 192 624 |
| Mei/May | 21 681 | 179 880 | 6 218 | 4 158 | - | 2 000 | 213937 |
| Juni/June | 22 219 | 182 081 | 7 048 | 4 598 | - | 2 000 | 217 946 |
| Juli/July | 24 258 | 182 653 | 7 073 | 5 018 | - | 2 000 | 221 002 |
| Agustus/August | 23 196 | 185 395 | 6 308 | 4 980 | - | 2 000 | 221 879 |
| September/September | 23 241 | 157 279 | 6 608 | 5 021 | - | 2 000 | 194 149 |
| Oktober/October | 22 194 | 163 592 | 6 608 | 15 450 | - | 2 000 | 209 844 |
| Nopember/November | 20 689 | 164 889 | 6 643 | 2 740 | - | 1 516 | 196 477 |
| Desember/December | 23 565 | 198 704 | 6 628 | 3 016 | - | 1 016 | 232 929 |

Sumber : BNI, Bank Kalteng, dan BRI Cabang Muara Teweh
 Source : BNI, Kalteng Bank, and BRI Branch of Muara Teweh

Tabel 10.1.5 Perkembangan Tabungan Masyarakat dan Tabungan Lainnya (Juta Rupiah), 2018
Position of Mass Savings (Million Rupiahs), 2018

| Bulan Month | Tabungan Masyarakat Saving Society | | Tabungan Lainnya Other Saving | |
|---------------------|---------------------------------------|--|----------------------------------|--|
| | Penabung Depositor | Jumlah Tabungan Saving Amount | Penabung Depositor | Jumlah Tabungan Saving Amount |
| (1) | (2) | (3) | (4) | (5) |
| Januari/January | 37 603 | 236 046,8 | - | - |
| Pebruari/February | 38 530 | 243 382,6 | - | - |
| Maret/March | 39 182 | 254 144,6 | - | - |
| April/April | 39 757 | 260 900,3 | - | - |
| Mei/May | 40 299 | 265 273,1 | - | - |
| Juni/June | 40 384 | 268 505,1 | - | - |
| Juli/July | 40 728 | 282 169,8 | - | - |
| Agustus/August | 40 776 | 272 346,6 | - | - |
| September/September | 40 821 | 270 864,7 | - | - |
| Oktober/October | 41 079 | 273 826,9 | - | - |
| Nopember/November | 41 323 | 288 255,3 | - | - |
| Desember/December | 41 968 | 309 423,2 | - | - |

Sumber : Bank Kalteng dan BRI Cabang Muara Teweh

Source : Kalteng Bank and BRI Branch of Muara Teweh

10.2 KOPERASI/COOPERATIVE

Tabel 10.2.1 Jumlah Koperasi Menurut Jenis Koperasi dan Kecamatan di Kabupaten Barito Utara, 2018
Number of Cooperatives by Type of Cooperative and Subdistrict in Barito Utara Regency, 2018

| Kecamatan <i>Subdistrict</i> | KUD | KPRI | KOPKAR | Lainnya <i>Other</i> | Jumlah <i>Total</i> |
|---------------------------------|-----------|-----------|----------|-------------------------|------------------------|
| (1) | (2) | (3) | (4) | (5) | (6) |
| Montallat | 3 | - | 1 | 14 | 18 |
| Gunung Timang | 3 | - | - | 16 | 19 |
| Gunung Purei | - | - | - | 5 | 5 |
| Teweh Timur | - | - | - | 16 | 16 |
| Teweh Tengah | 4 | 14 | 3 | 45 | 66 |
| Teweh Baru | - | - | 1 | 20 | 21 |
| Teweh Selatan | 2 | - | 1 | 15 | 18 |
| Lahei | 1 | 1 | - | 19 | 21 |
| Lahei Barat | 3 | - | 1 | 8 | 12 |
| Jumlah/Total | 16 | 15 | 7 | 158 | 196 |

Sumber : Dinas Tenaga Kerja, Transmigrasi, Koperasi, Usaha Kecil dan Menengah Kabupaten Barito Utara

Source : Regional office of Manpower, Transmigration, Cooperatives and Small/Medium Enterprises of Barito Utara Regency

Tabel 10.2.2 Perkembangan Perkoperasian, 2018
Table Cooperative Development, 2018

| Jenis Koperasi <i>Type of Cooperatives</i> | Status <i>Status</i> | | Jumlah <i>Quantity</i> | Anggota <i>Member</i> | Modal Sendiri <i>Own Equity</i> |
|---|-------------------------|-------------------------------|---------------------------|--------------------------|------------------------------------|
| | Aktif <i>Active</i> | Tidak Not <i>Active</i> | (Unit) | (Org) | (000 Rp) |
| (1) | (2) | (3) | (4) | (5) | (6) |
| I. Kelompok KUD | | | | | |
| 1. KUD Aktif | 10 | - | 10 | 2 802 | 1 774 130 197 |
| 2. KUD Tidak Aktif | - | 6 | 6 | 1 145 | 151 087 786 |
| II. Klpk Fungsional | | | | | |
| 1. Pegawai Negeri | 15 | - | 15 | 720 | 2 497 952 039 |
| 2. Angkatan Darat | 1 | - | 1 | 174 | 804 062 506 |
| 3. Kepolisian | 1 | - | 1 | 261 | 868 298 164 |
| 4. Kop. Karyawan | 6 | 1 | 7 | 537 | 879 224 437 |
| III. Klpk Masyarakat | | | | | |
| 1. Wredatama | 1 | - | 1 | 26 | 2 500 000 |
| 2. Veteran | - | - | - | - | - |
| 3. Pepabri | 1 | - | 1 | 36 | 5 380 000 |
| 4. Wanita | 7 | - | 7 | 685 | 611 512 368 |
| 5. Pemuda | - | - | - | - | - |
| 6. Kop. Serba Usaha | 2 | - | 2 | 69 | 2 300 000 |
| 7. Kop. Peternakan | - | - | - | - | - |
| 8. Kop. Mahasiswa | 2 | - | 2 | 94 | 14 295 000 |
| 9. Kopontren | 1 | - | 1 | 82 | 6 765 000 |
| 10. Kop. Pasar | 1 | - | 1 | 190 | 30 707 119 |
| 11. Simpan Pinjam | 6 | - | 6 | 940 | 2 857 355 086 |
| 12. Kop. Pertanian | - | - | - | - | - |
| 13. Kop. Perkebunan | 4 | - | 4 | 613 | 1 503 961 602 |
| 14. Kop. Profesi | 1 | - | 1 | 22 | 3 840 000 |
| 15. Kop. Lainnya | 153 | - | 153 | 8 892 | 5 319 218 833 |
| Jumlah/Total | 212 | 7 | 219 | 17 288 | 17 332 590 137 |

Lanjutan Tabel : 10.2.2

Continued Table :

| Jenis Koperasi <i>Type of Cooperatives</i> | Modal Luar (000 Rp) <i>External Capital (000 Rp)</i> | Volume Usaha (000 Rp) <i>Volume of Business (000 Rp)</i> | SHU (000 Rp) |
|---|--|--|----------------------|
| (1) | (7) | (9) | (10) |
| I. Kelompok KUD | | | |
| 1. KUD Aktif | 7 309 778 409 | 17 994 388 951 | 742 167 749 |
| 2. KUD Tidak Aktif | 74 960 200 | 136 855 058 | 4 822 192 |
| II. Klpk Fungsional | | | |
| 1. Pegawai Negeri | 2 691 200 446 | 9 271 132 715 | 312 686 062 |
| 2. Angkatan Darat | 117 586 926 | 1 658 968 978 | 165 291 493 |
| 3. Kepolisian | 21 858 113 | 1 602 281 299 | 139 929 050 |
| 4. Kop. Karyawan | 322 268 747 | 2 135 033 977 | 92 183 290 |
| III. Klpk Masyarakat | | | |
| 1. Wredatama | 705 200 | 3 410 400 | 236 416 |
| 2. Veteran | - | - | - |
| 3. Pepabri | - | - | - |
| 4. Wanita | 288 358 988 | 1 761 299 508 | 89 749 732 |
| 5. Pemuda | - | - | - |
| 6. Kop. Serba Usaha | 50 475 200 | 101 328 800 | 2 178 620 |
| 7. Kop. Peternakan | - | - | - |
| 8. Kop. Mahasiswa | 1 453 150 | 24 001 300 | 1 692 847 |
| 9. Kopontren | 450 000 | 11 645 000 | 1 006 167 |
| 10. Kop. Pasar | 100 000 000 | 80 707 000 | 1 228 280 |
| 11. Simpan Pinjam | 1 676 941 470 | 9 423 955 306 | 247 757 105 |
| 12. Kop. Pertanian | - | - | - |
| 13. Kop. Perkebunan | 207 775 815 | 3 900 954 807 | 310 690 215 |
| 14. Kop. Profesi | 672 460 | 11 537 380 | 561 496 |
| 15. Kop. Lainnya | 4 350 783 823 | 10 778 264 875 | 744 969 456 |
| Jumlah/Total | 17 215 268 947 | 58 895 765 354 | 2 857 150 170 |

Sumber : Dinas Tenaga Kerja, Transmigrasi, Koperasi, Usaha Kecil dan Menengah Kabupaten Barito Utara

Source : Regional office of Manpower, Transmigration, Cooperatives and Small/Medium Enterprises of Barito Utara Regency

Tabel 10.2.3 Jumlah Koperasi Primer Menurut Kelompok/Jenis Koperasi dan Kecamatan di Kabupaten Barito Utara, 2018

Number of Primer Cooperatives by Group/Type of Cooperatives and Subdistrict in Barito Utara Regency, 2018

| Kelompok/Jenis <i>Group/Type</i> | Kecamatan/Subdistrict | | |
|-------------------------------------|-----------------------|---------------|--------------|
| | Montallat | Gunung Timang | Gunung Purei |
| (1) | (2) | (3) | (4) |
| I. Kelompok KUD | | | |
| 1. KUD Aktif | 2 | 2 | - |
| 2. KUD Tidak Aktif | 1 | 1 | - |
| II. Klpk Fungsional | | | |
| 1. Pegawai Negeri | - | - | - |
| 2. Angkatan Darat | - | - | - |
| 3. Kepolisian | - | - | - |
| 4. Kop. Karyawan | 1 | - | - |
| III. Kelompok Masyarakat | | | |
| 1. Wredatama | - | - | - |
| 2. Veteran | - | - | - |
| 3. Pepabri | - | - | - |
| 4. Wanita | - | - | - |
| 5. Pemuda | - | - | - |
| 6. Kop. Serba Usaha | - | - | - |
| 7. Kop. Peternakan | - | - | - |
| 8. Kop. Mahasiswa | - | - | - |
| 9. Kopontren | - | - | - |
| 10. Kop. Pasar | - | - | - |
| 11. Simpan Pinjam | - | - | - |
| 12. Kop. Pertanian | - | - | - |
| 13. Kop. Perkebunan | - | - | - |
| 14. Kop. Profesi | - | - | - |
| 15. Kop. Lainnya | 14 | 16 | 5 |
| Jumlah/Total | 18 | 19 | 5 |

Lanjutan Tabel : 10.2.3
Continued Table

| Kelompok/Jenis <i>Group/Type</i> | Kecamatan/Subdistrict | | |
|-------------------------------------|-----------------------|--------------|------------|
| | Teweh Timur | Teweh Tengah | Teweh Baru |
| (1) | (5) | (6) | (7) |
| I. Kelompok KUD | | | |
| 1. KUD Aktif | - | 1 | - |
| 2. KUD Tidak Aktif | - | 3 | - |
| II. Klpk Fungsional | | | |
| 1. Pegawai Negeri | - | 14 | - |
| 2. Angkatan Darat | - | 1 | - |
| 3. Kepolisian | - | 1 | - |
| 4. Kop. Karyawan | - | 3 | 1 |
| III. Klpk Masyarakat | | | |
| 1. Wredatama | - | 1 | - |
| 2. Veteran | - | - | - |
| 3. Pepabri | - | 1 | - |
| 4. Wanita | - | 6 | - |
| 5. Pemuda | - | - | - |
| 6. Kop. Serba Usaha | - | 2 | - |
| 7. Kop. Peternakan | - | - | - |
| 8. Kop. Mahasiswa | - | 1 | 1 |
| 9. Kopontren | - | 1 | - |
| 10. Kop. Pasar | - | 1 | - |
| 11. Simpan Pinjam | - | 5 | - |
| 12. Kop. Pertanian | - | - | - |
| 13. Kop. Perkebunan | - | 1 | - |
| 14. Kop. Profesi | - | 1 | - |
| 15. Kop. Lainnya | 16 | 45 | 19 |
| Jumlah/Total | 16 | 88 | 21 |

Lanjutan Tabel : 10.2.3

Continued Table

| Kelompok/Jenis <i>Group/Type</i> | Kecamatan/Subdistrict | | |
|-------------------------------------|-----------------------|-----------|-------------|
| | Teweh Selatan | Lahei | Lahei Barat |
| (1) | (8) | (9) | (10) |
| I. Kelompok KUD | | | |
| 1. KUD Aktif | 2 | 1 | 2 |
| 2. KUD Tidak Aktif | - | - | 1 |
| II. Klpk Fungsional | | | |
| 1. Pegawai Negeri | - | 1 | - |
| 2. Angkatan Darat | - | - | - |
| 3. Kepolisian | - | - | - |
| 4. Kop. Karyawan | - | - | 1 |
| III. Klpk Masyarakat | | | |
| 1. Wredatama | - | - | - |
| 2. Veteran | - | - | - |
| 3. Pepabri | - | - | - |
| 4. Wanita | 1 | - | - |
| 5. Pemuda | - | - | - |
| 6. Kop. Serba Usaha | - | - | - |
| 7. Kop. Peternakan | - | - | - |
| 8. Kop. Mahasiswa | - | - | - |
| 9. Kopontren | - | - | - |
| 10. Kop. Pasar | - | - | - |
| 11. Simpan Pinjam | 1 | - | - |
| 12. Kop. Pertanian | - | - | - |
| 13. Kop. Perkebunan | 3 | - | - |
| 14. Kop. Profesi | - | - | - |
| 15. Kop. Lainnya | 15 | 19 | 8 |
| Jumlah/Total | 22 | 21 | 12 |

Sumber : Dinas Tenaga Kerja, Transmigrasi, Koperasi, Usaha Kecil dan Menengah Kabupaten Barito Utara

Source : Regional office of Manpower, Transmigration, Cooperatives and Small/Medium Enterprises of Barito Utara Regency

Tabel 10.2.4 Banyaknya Koperasi, Anggota serta Total Aset di Kabupaten Barito Utara, 2018
Number of Cooperatives, Amount of Member and Total Asset in Barito Utara Regency, 2018

| Kecamatan | Koperasi | Anggota | Volume Usaha |
|---------------------|---------------------|----------------|---------------------------------|
| <i>Subdistrict</i> | <i>Cooperatives</i> | <i>Members</i> | <i>Business Volume (Rupiah)</i> |
| (1) | (2) | (3) | (4) |
| Montallat | 18 | 2 590 | 551 962 410 |
| Gunung Timang | 19 | 1 923 | 2 696 268 434 |
| Gunung Purei | 5 | 216 | 54 666 000 |
| Teweh Timur | 16 | 616 | 2 451 912 255 |
| Teweh Tengah | 88 | 6 227 | 35 745 811 674 |
| Teweh Baru | 21 | 1 673 | 680 088 926 |
| Teweh Selatan | 22 | 2 272 | 8 183 593 758 |
| Lahei | 21 | 1 283 | 12 097 783 477 |
| Lahei Barat | 12 | 529 | 334 634 054 |
| Jumlah/Total | 222 | 17 329 | 62 796 720 988 |

Sumber : Dinas Tenaga Kerja, Transmigrasi, Koperasi, Usaha Kecil dan Menengah Kabupaten Barito Utara

Source : Regional office of Manpower, Transmigration, Cooperatives and Small/Medium Enterprises of Barito Utara Regency

10.3 LAINNYA/OTHERS

Tabel 10.3.1 Jumlah Perusahaan Menurut Bentuk Badan Hukum di Kabupaten Barito Utara, 2014–2018
Number of Establishments by Type of Business Entity in Barito Utara Regency, 2014–2018

| Tipe Badan Hukum Type of Business Entity | 2014 | 2015 | 2016 | 2017 | 2018 |
|---|-------------|-------------|-------------|-------------|-------------|
| (1) | (2) | (3) | (4) | (5) | (6) |
| Perseroan Terbatas/ <i>Limited</i> <i>Persero</i> | 40 | 62 | 17 | 17 | 54 |
| CV/Firma | 111 | 119 | 39 | 32 | 77 |
| Koperasi/ <i>Cooperatives</i> | 17 | 17 | 4 | 2 | 13 |
| Perorangan/ <i>Personal</i> <i>Establishment</i> | 117 | 127 | 60 | 68 | 94 |
| Lainnya/ <i>Other</i> <i>Company</i> | 4 | 5 | 1 | - | 8 |
| Jumlah/Total | 289 | 330 | 121 | 119 | 246 |

Catatan/Note: Data tahun 2018 diperoleh dari Dinas Penanaman Modal dan Pelayanan Terpadu Satu Pintu Kabupaten Barito Utara, data sebelumnya diperoleh dari Dinas Perdagangan dan Perindustrian Kabupaten Barito Utara/Data is obtained from Licensing Service and Investment Office of Barito Utara Regency in 2018, and the previous data is obtained from Trade and Industry Office of Barito Utara Regency

Sumber : Dinas Perdagangan dan Perindustrian Kabupaten Barito Utara dan Dinas Penanaman Modal dan Pelayanan Terpadu Satu Pintu Kabupaten Barito Utara

Source : Trade and Industry Office of Barito Utara Regency and Licensing Service and Investment Office of Barito Utara Regency

Tabel 10.3.2 Jumlah Pedagang Menurut Kecamatan di Kabupaten Barito Utara, 2018

Table

Number of Merchants by Sub District in Barito Utara Regency, 2018

| Kecamatan | Pedagang Besar | Pedagang Menengah | Pedagang Kecil |
|---------------------|-----------------------|--------------------------|-----------------------|
| Sub District | Whole Saler | Medium Trader | Small Trader |
| (1) | (2) | (3) | (4) |
| Montallat | - | 1 | 4 |
| Gunung Timang | - | 1 | 2 |
| Gunung Purei | - | 1 | - |
| Teweh Timur | - | 1 | 1 |
| Teweh Tengah | - | 23 | 109 |
| Teweh Baru | - | 5 | 8 |
| Teweh Selatan | 2 | - | 17 |
| Lahei | - | 1 | 3 |
| Lahei Barat | - | - | 4 |
| Jumlah/Total | 2 | 33 | 148 |

Sumber : Dinas Penanaman Modal dan Pelayanan Terpadu Satu Pintu Kabupaten Barito Utara
 Source : *Licensing Service and Investment Office of Barito Utara Regency*

Tabel 10.3.3 Banyaknya Perusahaan Menurut Bentuk Perusahaan dan Kecamatan di Kabupaten Barito Utara, 2018
Number of Companies by Type and Sub District in Barito Utara Regency, 2018

| Kecamatan | Perseroan Terbatas | Koperasi | CV | FA | Perusahaan Perseorangan | Bentuk Usaha Lainnya | Jumlah |
|---------------------|------------------------|--------------------|-----------|-----------|-------------------------------|----------------------|--------------|
| <i>Sub District</i> | <i>Limited Persero</i> | <i>Cooperation</i> | <i>CV</i> | <i>FA</i> | <i>Personal Establishment</i> | <i>Other Company</i> | <i>Total</i> |
| (1) | (2) | (3) | (4) | (5) | (6) | (7) | (8) |
| Montallat | 1 | - | 3 | - | 4 | 1 | 9 |
| Gunung Timang | 1 | - | 2 | - | - | 1 | 4 |
| Gunung Purei | 1 | - | - | - | - | - | 1 |
| Teweh Timur | 1 | - | - | - | - | 1 | 2 |
| Teweh Tengah | 39 | 7 | 60 | - | 62 | 2 | 170 |
| Teweh Baru | 6 | - | 7 | - | 6 | - | 19 |
| Teweh Selatan | 3 | 3 | 1 | - | 16 | 2 | 25 |
| Lahei | 1 | - | 2 | - | 3 | - | 6 |
| Lahei Barat | 1 | 3 | 2 | - | 3 | 1 | 10 |
| Jumlah/Total | 54 | 13 | 77 | - | 94 | 8 | 246 |

Sumber : Dinas Penanaman Modal dan Pelayanan Terpadu Satu Pintu Kabupaten Barito Utara
 Source : *Licensing Service and Investment Office of Barito Utara Regency*

Tabel 10.3.4 Pemasukan Beberapa Bahan Pokok di Kabupaten Barito Utara, 2018
Table

Supplying a few of basic commodities in Barito Utara Regency, 2018

| Jenis Komoditi <i>Kind of Comodity</i> | Stok Awal <i>First Stock</i> | Pengadaan <i>Supply</i> | Penyaluran <i>Distribution</i> | Stok Akhir <i>Last Stock</i> |
|--|--|-----------------------------------|--|--|
| (1) | (2) | (3) | (4) | (5) |
| 1. Beras/ <i>Rice</i> (Ton) | 6,5 | 34 312 | 32 674 | 7,1 |
| 2. Gula Pasir/ <i>Sugars</i> (Ton) | 14,0 | 3 413 | 3 161 | 15,0 |
| 3. Minyak Goreng/ <i>cooking oil</i> (Ton) | 5,4 | 882 | 840 | 5,9 |
| 4. Daging sapi/ <i>Beef</i> (Ton) | 9,0 | 956 370 | 798 353 | 10,0 |
| 5. Daging ayam/ <i>chicken</i> (Ton) | 13,0 | 849 528 | 736 053 | 14,0 |
| 6. Telur/ <i>egg</i> (Ton) | 12,0 | 758 413 | 687 911 | 13,0 |
| 7. Susu/ <i>milk</i> (Ton) | 12,0 | 882 816 | 817 838 | 13,0 |
| 8. Jagung pipilan/ <i>corn</i> (Ton) | 11,0 | 842 685 | 794 905 | 12,0 |
| 9. Minyak tanah/ <i>petrol</i> (ltr) | 10 594,0 | 12 161 | 10 509 | 11 653,0 |
| 10. Garam beryodium/ <i>salt</i> (Ton) | 6,5 | 530 | 503 | 7,1 |
| 11. Ikan asin/ <i>salted fish</i> (Ton) | 3,2 | 58 | 55 | 3,5 |
| 12. Cabe merah/ <i>red papper</i> (Ton) | 11,0 | 13 | 11 | 12,0 |
| 13. Tepung terigu/ <i>wheat flour</i> (Ton) | 10,0 | 530 | 504 | 11,0 |

Sumber : Dinas Perdagangan dan Perindustrian Kabupaten Barito Utara

Source : Trade and Industry Office of Barito Utara Regency

Tabel 10.3.5 Pemasukan dan Penyaluran Beras Daerah di Kabupaten Barito Utara, 2018
Table Supply and Distribution of Rice in Barito Utara Regency (in Kg), 2018

| Bulan <i>Month</i> | Stok Awal <i>First Stock</i> | Pemasukan Penerimaan <i>Supply</i> | Pengeluaran Penyaluran <i>Distribution</i> | Stok Akhir <i>Last Stock</i> |
|---------------------------------|--|--|--|--|
| (1) | (2) | (3) | (4) | (5) |
| 01. Januari/ <i>January</i> | 431 880 | 86 700 | 158 575 | 360 005 |
| 02. Februari/ <i>February</i> | 360 005 | 18 330 | 69 535 | 308 800 |
| 03. Maret/ <i>March</i> | 308 800 | 68 370 | 217 444 | 159 726 |
| 04. April/ <i>April</i> | 159 726 | 91 580 | 67 338 | 183 968 |
| 05. Mei/ <i>May</i> | 183 968 | 283 120 | 111 736 | 355 352 |
| 06. Juni/ <i>June</i> | 355 352 | 191 000 | 47 000 | 499 352 |
| 07. Juli/ <i>July</i> | 499 352 | 129 000 | 85 608 | 542 744 |
| 08. Agustus/ <i>August</i> | 542 744 | 209 000 | 84 250 | 667 494 |
| 09. September/ <i>September</i> | 667 494 | 45 000 | 46 230 | 666 264 |
| 10. Oktober/ <i>October</i> | 666 264 | 80 000 | 78 138 | 668 126 |
| 11. November/ <i>November</i> | 668 126 | 5 400 | 164 986 | 508 540 |
| 12. Desember/ <i>December</i> | 508 540 | 4 000 | 40 431 | 472 109 |
| Jumlah/Total | - | 1 211 500 | 1 171 271 | - |

Sumber : Perum Bulog Sub Divre Muara Teweh Kabupaten Barito Utara
 Source : Sub Division Logistics Agency of Barito Utara Regency

Tabel 10.3.6 Jumlah Pemasukan Beras di Kabupaten Barito Utara (dalam kg), 2015-2018
Number of Rice Supply at Barito Utara Regency (in Kg), 2015-2018

| Bulan | 2015 | 2016 | 2017 | 2018 |
|---------------------------------|------------------|------------------|------------------|------------------|
| Month | | | | |
| (1) | (2) | (3) | (4) | (5) |
| 01. Januari/ <i>January</i> | 254 495 | 271 298 | 847 110 | 360 005 |
| 02. Februari/ <i>February</i> | 548 042 | 482 943 | 792 270 | 308 800 |
| 03. Maret/ <i>March</i> | 284 971 | 412 034 | 800 072 | 159 726 |
| 04. April/ <i>April</i> | 394 281 | 406 630 | 807 950 | 183 968 |
| 05. Mei/ <i>May</i> | 421 274 | 451 737 | 560 240 | 355 352 |
| 06. Juni/ <i>June</i> | 477 143 | 625 616 | 520 764 | 499 352 |
| 07. Juli/ <i>July</i> | 344 249 | 792 816 | 440 698 | 542 744 |
| 08. Agustus/ <i>August</i> | 279 524 | 653 135 | 429 648 | 667 494 |
| 09. September/ <i>September</i> | 249 984 | 542 930 | 558 316 | 666 264 |
| 10. Oktober/ <i>October</i> | 447 781 | 735 925 | 296 983 | 668 126 |
| 11. November/ <i>November</i> | 578 064 | 879 230 | 443 252 | 508 540 |
| 12. Desember/ <i>December</i> | 348 610 | 858 150 | 383 950 | 472 109 |
| Jumlah/Total | 4 628 418 | 7 112 444 | 6 881 253 | 5 392 480 |

Sumber : Perum Bulog Sub Divre Muara Teweh Kabupaten Barito Utara
 Source : *Sub Division Logistics Agency of Barito Utara Regency*

Tabel 10.3.7 Banyaknya Beras yang Disalurkan di Kabupaten Barito Utara (dalam Kg), 2018
Number of Rice Distribution in Barito Utara Regency (in Kg), 2018

| Bulan/ Month | Karyawan/ Labour | CBP/ CBP | POLRES/ Police | DEPSOS/ Social Service |
|---------------------------------|-----------------------------|---------------------|---------------------------|---------------------------------------|
| (1) | (2) | (3) | (4) | (5) |
| 01. Januari/ <i>January</i> | 875 | - | - | - |
| 02. Februari/ <i>February</i> | 885 | - | 10 020 | - |
| 03. Maret/ <i>March</i> | 900 | - | 10 074 | - |
| 04. April/ <i>April</i> | 900 | - | 10 018 | - |
| 05. Mei/ <i>May</i> | 900 | - | 10 116 | - |
| 06. Juni/ <i>June</i> | 900 | - | - | - |
| 07. Juli/ <i>July</i> | 900 | - | 20 348 | - |
| 08. Agustus/ <i>August</i> | 900 | - | 10 210 | - |
| 09. September/ <i>September</i> | 900 | - | 10 270 | - |
| 10. Oktober/ <i>October</i> | 900 | - | 10 308 | - |
| 11. November/ <i>November</i> | 840 | - | 10 346 | - |
| 12. Desember/ <i>December</i> | 750 | - | 20 676 | - |
| Jumlah/Total | 10 550 | - | 122 386 | - |

Lanjutan Tabel : 10.3.7*Continued Table :*

| Bulan/ Month | LP/ LP | Raskin/PKPS- BBM/ PKPS-BBM | OPM/ OPM | Move Lokal/ LocalMove | Jumlah/ Total |
|------------------------------------|-------------------|---|---------------------|--------------------------------------|--------------------------|
| (1) | (2) | (3) | (4) | (5) | (5) |
| 01. Januari/ <i>January</i> | - | 41 260 | 10 550 | - | 52 685 |
| 02. Februari/ <i>February</i> | - | 14 260 | 9 000 | - | 34 165 |
| 03. Maret/ <i>March</i> | - | 109 520 | 8 520 | - | 129 014 |
| 04. April/ <i>April</i> | - | - | - | - | 10 918 |
| 05. Mei/ <i>May</i> | - | 41 260 | 1 000 | - | 53 276 |
| 06. Juni/ <i>June</i> | - | 41 260 | - | - | 42 160 |
| 07. Juli/ <i>July</i> | - | 41 260 | 5 850 | - | 68 358 |
| 08. Agustus/ <i>August</i> | - | 41 260 | 16 200 | - | 68 570 |
| 09. September/ <i>September</i> | - | 6 460 | 15 600 | - | 33 230 |
| 10. Oktober/ <i>October</i> | - | 41 780 | 17 150 | - | 52 988 |
| 11. November/ <i>November</i> | - | 115 840 | 13 440 | - | 140 466 |
| 12. Desember/ <i>December</i> | - | - | 8 905 | - | 30 331 |
| Jumlah/Total | - | 494 160 | 106 215 | - | 716 161 |

Sumber : Perum Bulog Sub Divre Muara Teweh Kabupaten Barito Utara

Source : *Sub Division Logistics Agency of Barito Utara Regency*

BAB 11

PENGELUARAN PENDUDUK DAN KONSUMSI MAKANAN

POPULATION EXPENDITURE AND FOOD CONSUMPTION

Pengeluaran Rata-Rata Perkapita Sebulan di Kabupaten Barito Utara, 2018

Average Expenditure Per Capita Per Month in Barito Utara Regency, 2018

Rp 623.031

**Makanan
Food**

Rp 511.136

**Bukan
Makanan
Non Food**



PENJELASAN TEKNIS

TECHNICAL NOTES

1. Data Pengeluaran dan Konsumsi penduduk menurut kelompok barang diperoleh dari Survei Sosial Ekonomi (Susenas). Mulai tahun 2011 Susenas dilaksanakan secara Triwulan, yaitu Triwulan I di bulan Maret, Triwulan II di bulan Juni, Triwulan III di bulan September dan Triwulan IV dilaksanakan bulan Desember. Mulai tahun 2015, Susenas dilaksanakan 2 (dua) kali dalam setahun, yaitu pada bulan Maret dan September.
 2. Data konsumsi/pengeluaran rumah tangga yang dikumpulkan pada Susenas 2018 dibagi menjadi dua kelompok yaitu konsumsi makanan dan bukan makanan.
 3. Konsumsi/pengeluaran makanan dirinci menjadi 215 komoditi, masing-masing dikumpulkan data kuantitas dan nilainya.
1. *Expenditure and Consumption Data of population by commodity groups are obtained from the Social Economy Survey (Susenas). Since 2011 Susenas implemented in quarterly i.e. The First Quarter of Susenas held in March, the Second Quarter held in June, the Third Quarter held in September and the Fourth Quarter held in December. Since 2015, Susenas is held 2 (two) times a year, namely in March and September.*
 2. *Data consumption/expenditure of households that is collected on SUSENAS 2018 is divided into two groups namely consumption of food and non-food.*
 3. *Consumption/expenditure of food are specified into 215 commodities, which each commodity is collected the quantities and its value.*

ULASAN

DESCRIPTION

Golongan pengeluaran per kapita per bulan penduduk Kabupaten Barito Utara tahun 2018 paling banyak berada pada rentang nilai lebih dari 1.500.000 rupiah (23,26 persen). Sementara itu, golongan pengeluaran per kapita per bulan penduduk Kabupaten Barito Utara tahun 2018 yang paling sedikit berada pada rentang nilai 200.000 hingga 299.999 rupiah (0,12 persen).

Group of expenditure per capita per month of residents in Barito Utara Regency in 2018 most were in the value range of more than 1,500,000 rupiah (23.26 percent). Meanwhile, the smallest population spending per capita per month are in the range of values from 200,000 rupiah to 299,999 rupiah (0.12 percent).

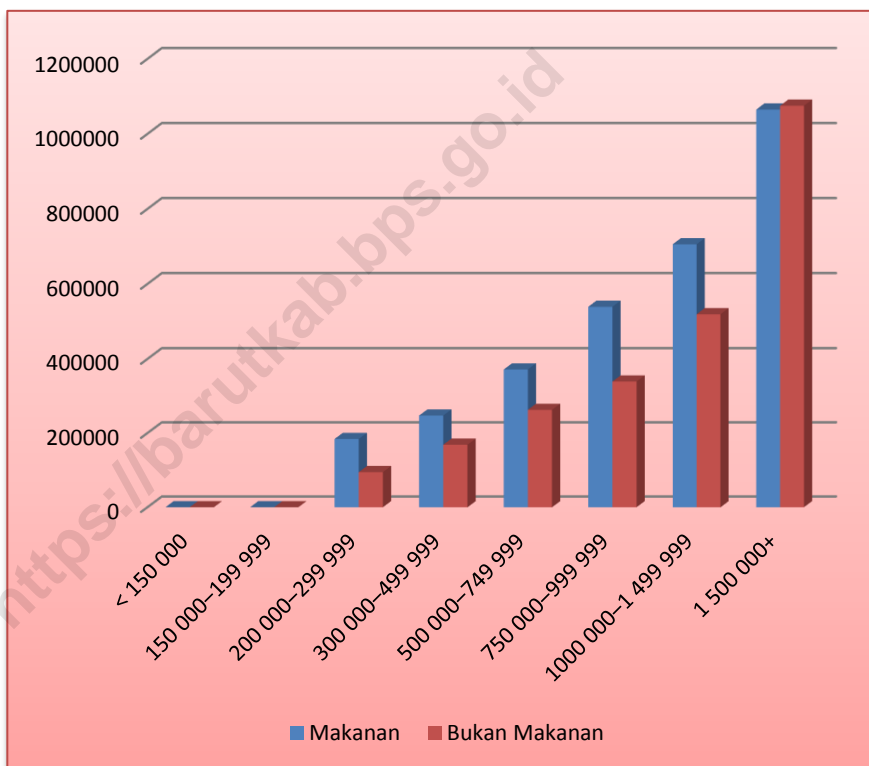
Konsumsi kalori dan protein di kota dan desa pada tahun 2018 paling banyak berasal dari padi-padian. Secara keseluruhan, penduduk kota dan desa mengkonsumsi kalori sebanyak 2.080,64 kalori per kapita per hari dan protein sebanyak 61,64 per kapita per hari.

Consumption of calories and protein in urban and rural in 2018 mostly came from grains. Overall, residents of urban and rural consumed calorie as much as 2,080.64 calories per capita per day and protein as much as 61.64 per capita per day.

Gambar 11 Pengeluaran Rata-rata Perkapita Sebulan Menurut Golongan Pengeluaran dan Kelompok Barang di Kabupaten Barito Utara (rupiah), 2018

Picture

Average Expenditure Per Capita Per Month by Expenditure Class and Commodity Group in Barito Utara Regency (rupiahs), 2018



Sumber : Survei Sosial Ekonomi Nasional (Susenas) Maret 2018, BPS

Source : National Socio-Economic Survey March 2018, BPS-Statistics

Tabel 11.1 Pengeluaran Rata-rata Perkapita Sebulan Menurut Golongan Pengeluaran dan Kelompok Barang di Kabupaten Barito Utara (rupiah), 2018
Average Expenditure Per Capita Per Month by Expenditure Class and Commodity Group in Barito Utara Regency (rupiahs), 2018

| Golongan Pengeluaran <i>Expenditure Class</i> | Kelompok Barang <i>Commodity Group</i> | | |
|---|---|----------------------------------|------------------------|
| | Makanan <i>Food</i> | Bukan Makanan <i>Non Food</i> | Jumlah <i>Total</i> |
| (1) | (2) | (3) | (4) |
| < 150 000 | - | - | - |
| 150 000–199 999 | - | - | - |
| 200 000–299 999 | 184 286 | 94 859 | 279 145 |
| 300 000–499 999 | 247 577 | 168 794 | 416 371 |
| 500 000–749 999 | 371 820 | 262 800 | 634 619 |
| 750 000–999 999 | 539 261 | 339 229 | 878 490 |
| 1000 000–1 499 999 | 705 871 | 519 332 | 1 225 203 |
| 1 500 000+ | 1 064 888 | 1 075 168 | 2 140 056 |
| Rata-Rata Perkapita/Bulan <i>Monthly Per Capita Mean</i> | 623 031 | 511 136 | 1 134 167 |

Sumber : Survei Sosial Ekonomi Nasional (Susenas) Maret 2018, BPS
 Source : National Socio-Economic Survey March 2018, BPS-Statistics

POPULATION EXPENDITURE AND FOOD CONSUMPTION

Tabel 11.2 Pengeluaran Rata-rata Perkapita Sebulan Menurut Kelompok Makanan di Kabupaten Barito Utara (rupiah), 2018

Average Expenditure Per Capita Per Month by Food Group in Barito Utara Regency (rupiahs), 2018

| Kelompok Makanan <i>Food Group</i> | Pengeluaran Rata-rata Perkapita Sebulan <i>Average Expenditure Per Capita Per Month</i> |
|--|---|
| (1) | (2) |
| Padi-padian/ <i>Cereals</i> | 72 508 |
| Umbi-umbian/ <i>Tubers</i> | 4 336 |
| Ikan/ <i>Fish</i> | 60 835 |
| Daging/ <i>Meat</i> | 33 981 |
| Telur dan susu/ <i>Eggs and milk</i> | 33 492 |
| Sayur-sayuran/ <i>Vegetables</i> | 38 672 |
| Kacang-kacangan/ <i>Legumes</i> | 8 667 |
| Buah-buahan/ <i>Fruits</i> | 51 500 |
| Minyak dan lemak/ <i>Oil and fats</i> | 13 938 |
| Bahan minuman/ <i>Beverage stuffs</i> | 21 813 |
| Bumbu-bumbuan/ <i>Spices</i> | 15 175 |
| Konsumsi lainnya/ <i>Miscellaneous food items</i> | 15 716 |
| Makanan dan minuman jadi/ <i>Prepared food and beverages</i> | 183 877 |
| Tembakau dan sirih/ <i>Tobacco and betel</i> | 68 522 |
| Jumlah/Total | 623 031 |

Sumber : Survei Sosial Ekonomi Nasional (Susenas) Maret 2018, BPS
 Source : National Socio-Economic Survey March 2018, BPS-Statistics

Tabel 11.3 Pengeluaran Rata-rata Perkapita Sebulan Menurut Kelompok Bukan Makanan di Kabupaten Barito Utara (rupiah), 2018
Average Expenditure Per Capita Per Month by Non Food Group in Barito Utara Regency (rupiahs), 2018

| Kelompok Bukan Makanan <i>Non Food Group</i> | Pengeluaran Rata-rata Perkapita Sebulan <i>Average Expenditure Per Capita Per Month</i> |
|---|---|
| (1) | (2) |
| Perumahan, bahan bakar, penerangan, air/ <i>Housing and household facility</i> | 319 293 |
| Aneka barang dan jasa/ <i>Goods and services</i> | 72 964 |
| Biaya pendidikan/ <i>Education cost</i> | 3 268 |
| Biaya kesehatan/ <i>Health cost</i> | 13 923 |
| Pakaian, alas kaki, dan tutup kepala/ <i>Clothing, footwear, and headgear</i> | 22 724 |
| Barang yang tahan lama/ <i>Durable goods</i> | 28 255 |
| Pajak pemakaian dan premi asuransi/ <i>Taxes and insurances</i> | 31 145 |
| Keperluan pesta dan upacara/ <i>Parties and ceremonies</i> | 19 564 |
| Jumlah/Total | 511 136 |

Keterangan/Note : Data tergabung dengan kelompok Aneka Barang dan Jasa/ *Data joined the Goods and Services Group.*

Sumber : Survei Sosial Ekonomi Nasional (Susenas) Maret 2018, BPS
 Source : *National Socio-Economic Survey March 2018, BPS-Statistics*

POPULATION EXPENDITURE AND FOOD CONSUMPTION

Tabel 11.4 **Persentase Penduduk Menurut Golongan Pengeluaran Perkapita Sebulan, 2018**

Percentage of Population by Group of Expenditure per Capita per Month, 2018

| Pengeluaran Perkapita Sebulan | Kota + Desa |
|---|----------------------|
| <i>Expenditure per Capita per Month</i> | <i>Urban + Rural</i> |
| (1) | (2) |
| < 150 000 | - |
| 150 000–199 999 | - |
| 200 000–299 999 | 0,12 |
| 300 000–499 999 | 13,07 |
| 500 000–749 999 | 22,22 |
| 750 000–999 999 | 18,98 |
| 1 000 000–1 499 999 | 22,35 |
| 1 500 000+ | 23,26 |
| Jumlah/Total | 100,00 |

Sumber : Survei Sosial Ekonomi Nasional (Susenas) Maret 2018, BPS

Source : National Socio-Economic Survey March 2018, BPS-Statistics

Tabel 11.5 Konsumsi Kalori Per Kapita Per Hari (dalam kkal/hari) Menurut Jenis Konsumsi, 2018
Calory Consumption Per Capita Per Day (in kcal/day) by Kind of Consumption, 2018

| Jenis Pengeluaran/ Konsumsi <i>Kind of Expenditure/ Consumption</i> | Kota + Desa <i>Urban + Rural</i> |
|---|--|
| (1) | (2) |
| Padi-padian/ <i>Cereals</i> | 866,46 |
| Umbi-umbian/ <i>Tubers</i> | 24,48 |
| Ikan/ <i>Fish</i> | 54,21 |
| Daging/ <i>Meat</i> | 92,92 |
| Telur dan susu/ <i>Eggs and milk</i> | 58,83 |
| Sayur-sayuran/ <i>Vegetables</i> | 33,15 |
| Kacang-kacangan/ <i>Legumes</i> | 33,41 |
| Buah-buahan/ <i>Fruits</i> | 46,82 |
| Minyak dan lemak/ <i>Oil and fats</i> | 260,97 |
| Bahan minuman/ <i>Beverage stuffs</i> | 127,42 |
| Bumbu-bumbuan/ <i>Spices</i> | 8,03 |
| Konsumsi lainnya/ <i>Miscellaneous food items</i> | 74,98 |
| Makanan dan minuman jadi/ <i>Prepared food and beverages</i> | 398,96 |
| Tembakau dan sirih/ <i>Tobacco and betel</i> | - |

Sumber : Survei Sosial Ekonomi Nasional (Susenas) Maret 2018, BPS
 Source : *National Socio-Economic Survey March 2018, BPS-Statistics*

Tabel 11.6 **Konsumsi Protein Per Kapita Per Hari (dalam gram/hari) Menurut Jenis Konsumsi, 2018**
Protein Consumption Per Capita Per Day (in gram/day) by Kind of Consumption, 2018

| Jenis Pengeluaran/ Konsumsi <i>Kind of Expenditure/ Consumption</i> | Kota + Desa <i>Urban + Rural</i> |
|---|--|
| (1) | (2) |
| Padi-padian/ <i>Cereals</i> | 20,34 |
| Umbi-umbian/ <i>Tubers</i> | 0,22 |
| Ikan/ <i>Fish</i> | 8,36 |
| Daging/ <i>Meat</i> | 5,73 |
| Telur dan susu/ <i>Eggs and milk</i> | 3,33 |
| Sayur-sayuran/ <i>Vegetables</i> | 2,17 |
| Kacang-kacangan/ <i>Legumes</i> | 3,45 |
| Buah-buahan/ <i>Fruits</i> | 0,68 |
| Minyak dan lemak/ <i>Oil and fats</i> | 0,03 |
| Bahan minuman/ <i>Beverage stuffs</i> | 0,87 |
| Bumbu-bumbuan/ <i>Spices</i> | 0,33 |
| Konsumsi lainnya/ <i>Miscellaneous food items</i> | 1,61 |
| Makanan dan minuman jadi/ <i>Prepared food and beverages</i> | 14,52 |
| Tembakau dan sirih/ <i>Tobacco and betel</i> | - |

Sumber : Survei Sosial Ekonomi Nasional (Susenas) Maret 2018, BPS
 Source : National Socio-Economic Survey March 2018, BPS-Statistics

BAB 12

SISTEM NERACA REGIONAL

SYSTEM OF REGIONAL ACCOUNTS

Distribusi Persentase PDRB Terbesar di Kabupaten Barito Utara, 2018

The Biggest Percentage Distribution of GRDP in Barito Utara Regency 2018



43,64%

Sektor Pertambangan dan Penggalian
Mining and Quarrying Sector



10,60%

Sektor Pertanian, Kehutanan, dan Perikanan
Agriculture, Forestry, and Fishing



8,09%

Sektor Industri Pengolahan
Manufacturing

Sektor Pertambangan dan Penggalian Memiliki Kontribusi Terbesar Dalam Pembentukan PDRB Kabupaten Barito Utara 2018

Mining and Quarrying Sector Gave The Biggest Contribution to GRDP in Barito Utara Regency 2018

PENJELASAN TEKNIS

1. **Produk Domestik** adalah semua barang dan jasa sebagai hasil dari kegiatan-kegiatan ekonomi yang beroperasi di wilayah domestik, tanpa memperhatikan apakah faktor produksinya berasal dari atau dimiliki oleh penduduk daerah tersebut, merupakan produk domestik daerah yang bersangkutan.
2. **Produk regional** merupakan produk domestik ditambah dengan pendapatan dari faktor produksi yang diterima dari luar daerah/negeri dikurangi dengan pendapatan dari faktor produksi yang dibayarkan ke luar daerah/negeri. Jadi produk regional merupakan produk yang ditimbulkan oleh faktor produksi yang dimiliki oleh residen.
3. **Produk Domestik Regional Bruto atas dasar harga pasar** adalah jumlah nilai tambah bruto (*gross value added*) yang timbul dari seluruh sektor perekonomian di suatu wilayah. **Nilai tambah** adalah nilai yang ditambahkan dari kombinasi faktor produksi dan bahan baku dalam proses produksi. **Penghitungan nilai tambah** adalah nilai produksi (output) dikurangi biaya antara.
4. **PDRB menurut lapangan usaha** mengalami perubahan klasifikasi dari 9 lapangan usaha menjadi 17 lapangan usaha. PDRB menurut lapangan usaha dirinci menurut

TECHNICAL NOTES

1. **Domestic Products** are all goods and services as a result of economic activities operating in the domestic territory, regardless of whether the factor of production is derived from or owned by the dareha population, is the domestic product of the region concerned.
2. **Regional product** is a domestic product plus income from inputs received from outside the region/country less the income from production factors paid out of the country/region. So a regional product is a product generated by the production factor owned by the resident.
3. **Gross Regional Domestic Product at market value** is the amount of gross added value arising from all economic sectors in a region. Value added is an added value of a combination of factors of production and raw materials in the production process. The calculation of added value is the value of production (output) minus intermediate costs.
4. **GRDP by industry classification** changes from 9 sectors to 17 industries. GRDP by industry classified by types of economic activities such as Agriculture,

total nilai tambah dari seluruh sektor ekonomi yang mencakup lapangan usaha Pertanian, Kehutanan, dan Perikanan; Pertambangan dan Penggalian; Industri Pengolahan; Pengadaan Listrik dan Gas; Pengadaan Air, Pengelolaan Sampah, Limbah, dan Daur Ulang; Konstruksi; Perdagangan Besar dan Eceran, Reparasi Mobil dan Sepeda Motor; Transportasi dan Pergudangan; Penyediaan Akomodasi dan Makan Minum; Informasi dan Komunikasi; Jasa Keuangan dan Asuransi; Real Estat; Jasa Perusahaan; Administrasi Pemerintahan, Pertahanan dan Jaminan Sosial Wajib; Jasa Pendidikan; Jasa Kesehatan dan Kegiatan Sosial; dan Jasa Lainnya.

Forestry and Fishing; Mining and Quarrying; Manufacturing; Electricity and Gas; Water Supply, Sewerage, Waste Management, and Remediation Activities; Construction; Wholesale and Retail Trade, Repair of Motor Vehicles and Motorcycles; Transportation and Storage; Accommodation and Food Service Activities; Information and Communication; Financial and Insurance Activities; Real Estate Activities; Business Activities; Public Administration; Defence and Compulsory Social Security; Education; Human Health and Social Work Activities; and Other Service Activities.

5. **PDRB menurut pengeluaran** mengalami perubahan klasifikasi dimana pengeluaran konsumsi Lembaga Non Profit yang Melayani Rumah Tangga (LNPRT) yang sebelumnya termasuk bagian dari pengeluaran konsumsi rumah tangga menjadi komponen terpisah. Sehingga klasifikasi PDRB menurut pengeluaran dirinci menjadi 7 komponen yaitu komponen Pengeluaran Konsumsi Rumah Tangga, Pengeluaran Konsumsi LPNRT, Pengeluaran Konsumsi Pemerintah, Pembentukan Modal Tetap Bruto, Perubahan Inventori, Ekspor dan Impor.

5. **GRDP by expenditure classification** changes where consumption expenditure Non-profit Institutions Serving Households (NPISH) previously included as part of household consumption expenditure is taken out into separate component. So that, GRDP by type of expenditure is classified into: household consumption expenditure, NPISH consumption expenditure, government consumption expenditure, gross fixed capital formation, changes in inventories, export and imports.

ULASAN

PDRB atas dasar harga berlaku pada tahun 2018 sebesar 9.233,9 miliar rupiah dibandingkan tahun 2017 yang besarnya mencapai 8.266,8 miliar rupiah. Sedangkan PDRB atas dasar harga konstan 2010 pada tahun 2018 sebesar 6.748,4 miliar rupiah.

Tahun 2018, sektor pertambangan dan penggalian merupakan kontributor terbesar dalam pembentukan PDRB yaitu sebesar 43,64 persen, kemudian disusul sektor pertanian, kehutanan dan perikanan sebesar 10,60 persen, baru sektor-sektor lainnya.

DESCRIPTION

GDRP based on price applied in 2018 with the value of 9,233.9 billion rupiah compared to 2017 with the value of 8,266.8 billion rupiah. While GDRP based on 2010 constant price in 2018 with the value of 6,748.4 billion rupiah.

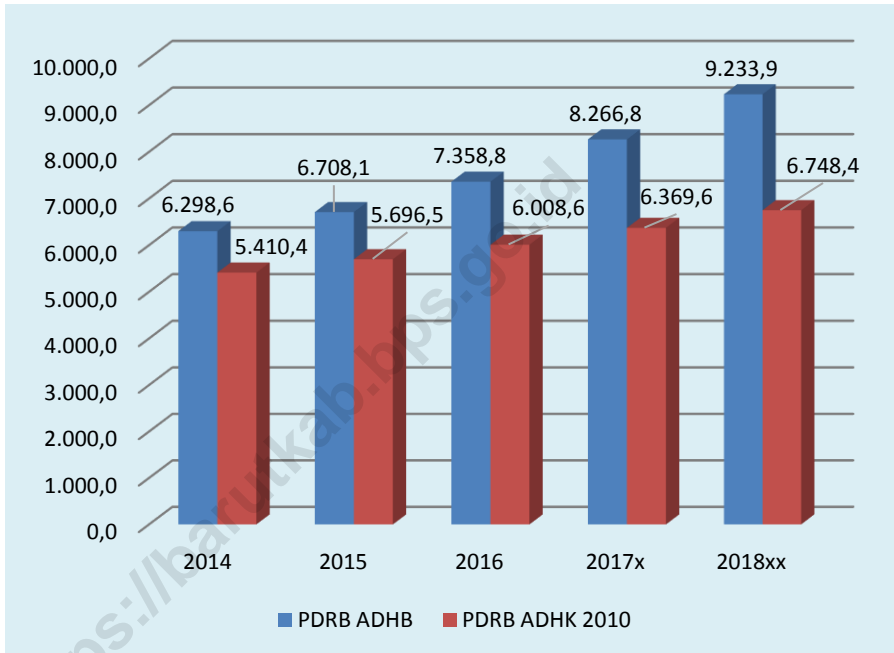
In 2018, mining and quarrying sector is the biggest contributor to GDRP by 43.64 percent then it was followed by agriculture, forestry and fisheries with the value of 10.60 percent, then followed by other sectors.

<https://barutkab.bps.go.id>

Gambar 12 Produk Domestik Regional Bruto Atas Dasar Harga Berlaku dan Harga Konstan 2010 (Miliar Rupiah), 2014-2018

Picture

Gross Domestic Regional Product at Current and 2010 Constant Price (Billion Rupiahs), 2014-2018



Keterangan/Note: *Angka sementara/Preliminary figures

** Angka sangat sementara/Very preliminary figures

Sumber : BPS, berbagai sensus, survei dan sumber lain

Source : BPS-Statistics, various census, survey, and other sources

Tabel 12.1 Produk Domestik Regional Bruto Atas Dasar Harga Berlaku Menurut Lapangan Usaha di Kabupaten Barito Utara (miliar rupiah), 2014–2018

Gross Regional Domestic Product at Current Market Prices by Industrial Origin in Barito Utara Regency (billion rupiahs), 2014–2018

| | Lapangan Usaha Industrial Origin | 2014 | 2015 | 2016 | 2017* | 2018** |
|---|--|-------------|-------------|-------------|--------------|---------------|
| | (1) | (2) | (3) | (4) | (5) | (6) |
| A | Pertanian, Kehutanan dan Perikanan <i>Agriculture, Forestry and Fishing</i> | 742,4 | 833,5 | 895,0 | 946,8 | 978,7 |
| B | Pertambangan dan Penggalian <i>Mining and Quarrying</i> | 2 923,5 | 2 811,3 | 3 066,3 | 3 530,0 | 4 029,3 |
| C | Industri Pengolahan <i>Manufacturing</i> | 487,6 | 569,0 | 634,6 | 712,7 | 746,7 |
| D | Pengadaan Listrik dan Gas <i>Electricity and Gas</i> | 1,3 | 2,0 | 2,4 | 3,0 | 3,6 |
| E | Pengadaan Air, Pengelolaan Sampah, Limbah dan Daur Ulang <i>Water Supply, Sewerage, Waste Management, and Remediation Activities</i> | 8,6 | 10,2 | 11,1 | 12,1 | 13,5 |
| F | Konstruksi <i>Construction</i> | 316,8 | 373,8 | 412,0 | 457,0 | 513,4 |
| G | Perdagangan Besar dan Eceran; Reparasi Mobil dan Sepeda Motor <i>Wholesale and Retail Trade; Repair of Motor Vehicles and Motorcycles</i> | 332,1 | 386,3 | 444,6 | 507,5 | 582,2 |
| H | Transportasi dan Pergudangan <i>Transportation and Storage</i> | 334,6 | 387,9 | 424,2 | 480,6 | 555,0 |

SYSTEM OF REGIONAL ACCOUNTS

Lanjutan Tabel : 12.1

Continued Table

| Lapangan Usaha <i>Industrial origin</i> | | 2014 | 2015 | 2016 | 2017 ^x | 2018 ^{xx} |
|---|--|----------------|----------------|----------------|-------------------|--------------------|
| (1) | | (2) | (3) | (4) | (5) | (6) |
| I | Penyediaan Akomodasi dan Makan Minum <i>Accomodation and Food Service Activities</i> | 84,5 | 99,5 | 115,6 | 128,1 | 143,5 |
| J | Informasi dan Komunikasi <i>Information and Communication</i> | 65,0 | 72,3 | 79,1 | 86,6 | 93,9 |
| K | Jasa Keuangan dan Asuransi <i>Financial and Insurance Activities</i> | 112,1 | 121,0 | 129,6 | 142,8 | 153,8 |
| L | Real Estat <i>Real Estate Activities</i> | 96,1 | 109,4 | 119,6 | 132,0 | 150,2 |
| M,N | Jasa Perusahaan <i>Business Activities</i> | 0,7 | 0,8 | 0,9 | 1,0 | 1,2 |
| O | Administrasi Pemerintahan, Pertahanan dan Jaminan Sosial Wajib <i>Public Administration, Defence and Compulsory Social Security</i> | 312,3 | 373,9 | 393,1 | 429,3 | 476,0 |
| P | Jasa Pendidikan <i>Education</i> | 275,1 | 318,9 | 360,1 | 396,0 | 450,1 |
| Q | Jasa Kesehatan dan Kegiatan Sosial <i>Human Health and Social Work Activities</i> | 125,0 | 146,9 | 165,4 | 183,5 | 211,6 |
| R,S, T,U | Jasa lainnya <i>Other Services Activities</i> | 80,8 | 91,2 | 105,1 | 117,8 | 131,2 |
| Produk Domestik Regional Bruto Gross Regional Domestic Product | | 6 298,6 | 6 708,1 | 7 358,8 | 8 266,8 | 9 233,9 |

Keterangan/Note: ^xAngka sementara/*Preliminary figures*

^{xx}Angka sangat sementara/*Very preliminary figures*

Sumber : BPS, berbagai sensus, survei dan sumber lain

Source : BPS-Statistics, various census, survey, and other sources

Tabel 12.2 Produk Domestik Regional Bruto Atas Dasar Harga Konstan 2010 Menurut Lapangan Usaha di Kabupaten Barito Utara (miliar rupiah), 2014–2018

Gross Regional Domestic Product at 2010 Constant Market Prices by Industrial Origin in Barito Utara Regency (billion rupiahs), 2014–2018

| | Lapangan Usaha Industrial Origin | 2014 | 2015 | 2016 | 2017* | 2018** |
|---|--|-------------|-------------|-------------|--------------|---------------|
| | (1) | (2) | (3) | (4) | (5) | (6) |
| A | Pertanian, Kehutanan dan Perikanan <i>Agriculture, Forestry and Fishing</i> | 571,6 | 603,8 | 622,5 | 643,2 | 663,3 |
| B | Pertambangan dan Penggalian <i>Mining and Quarrying</i> | 2 765,3 | 2 867,9 | 3 038,0 | 3 225,4 | 3 402,6 |
| C | Industri Pengolahan <i>Manufacturing</i> | 379,5 | 403,8 | 427,2 | 455,1 | 489,2 |
| D | Pengadaan Listrik dan Gas <i>Electricity and Gas</i> | 1,7 | 1,9 | 2,2 | 2,4 | 2,8 |
| E | Pengadaan Air, Pengelolaan Sampah, Limbah dan Daur Ulang <i>Water Supply, Sewerage, Waste Management, and Remediation Activities</i> | 6,9 | 7,4 | 7,8 | 8,2 | 8,6 |
| F | Konstruksi <i>Construction</i> | 245,8 | 264,1 | 276,4 | 291,4 | 305,7 |
| G | Perdagangan Besar dan Eceran; Reparasi Mobil dan Sepeda Motor <i>Wholesale and Retail Trade; Repair of Motor Vehicles and Motorcycles</i> | 275,1 | 292,8 | 310,2 | 333,8 | 363,0 |
| H | Transportasi dan Pergudangan <i>Transportation and Warehousing</i> | 268,7 | 287,1 | 304,5 | 328,0 | 354,7 |

Lanjutan Tabel : 12.2

Continued Table

| Lapangan Usaha <i>Industrial origin</i> | | 2014 | 2015 | 2016 | 2017* | 2018** |
|---|--|----------------|----------------|----------------|----------------|----------------|
| (1) | | (2) | (3) | (4) | (5) | (6) |
| I | Penyediaan Akomodasi dan Makan Minum <i>Accomodation and Food Service Activities</i> | 65,1 | 70,7 | 76,3 | 82,8 | 89,7 |
| J | Informasi dan Komunikasi <i>Information and Communication</i> | 62,2 | 67,4 | 71,6 | 75,8 | 80,5 |
| K | Jasa Keuangan dan Asuransi <i>Financial and Insurance Activities</i> | 84,7 | 88,4 | 93,8 | 98,9 | 102,4 |
| L | Real Estat <i>Real Estate Activities</i> | 74,4 | 79,1 | 83,8 | 89,5 | 95,6 |
| M,N | Jasa Perusahaan <i>Business Activities</i> | 0,6 | 0,6 | 0,6 | 0,7 | 0,8 |
| O | Administrasi Pemerintahan, Pertahanan dan Jaminan Sosial Wajib <i>Public Administration, Defence and Compulsory Social Security</i> | 237,8 | 262,8 | 268,8 | 280,0 | 297,4 |
| P | Jasa Pendidikan <i>Education</i> | 213,9 | 228,4 | 242,7 | 259,0 | 280,1 |
| Q | Jasa Kesehatan dan Kegiatan Sosial <i>Human Health and Social Work Activities</i> | 94,9 | 102,9 | 109,7 | 118,0 | 127,9 |
| R,S, T,U | Jasa lainnya <i>Other Services Activities</i> | 62,2 | 67,5 | 72,4 | 77,5 | 83,8 |
| Produk Domestik Regional Bruto Gross Regional Domestic Product | | 5 410,4 | 5 696,5 | 6 008,6 | 6 369,6 | 6 748,4 |

Keterangan/Note: *Angka sementara/Preliminary figures

** Angka sangat sementara/Very preliminary figures

Sumber : BPS, berbagai sensus, survei dan sumber lain

Source : BPS-Statistics, various census, survey, and other sources

Tabel 12.3 Distribusi Persentase Produk Domestik Regional Bruto Atas Dasar Harga Berlaku Menurut Lapangan Usaha di Kabupaten Barito Utara (persen), 2014–2018

Percentage Distribution of Gross Regional Domestic Product at Current Market Prices by Industrial Origin in Barito Utara Regency (percent), 2014–2018

| | Lapangan Usaha Industrial Origin | 2014 | 2015 | 2016 | 2017^x | 2018^{xx} |
|---|--|-------------|-------------|-------------|-------------------------|--------------------------|
| | (1) | (2) | (3) | (4) | (5) | (6) |
| A | Pertanian, Kehutanan dan Perikanan <i>Agriculture, Forestry and Fishing</i> | 11,79 | 12,43 | 12,16 | 11,45 | 10,60 |
| B | Pertambangan dan Penggalian <i>Mining and Quarrying</i> | 46,42 | 41,91 | 41,67 | 42,70 | 43,64 |
| C | Industri Pengolahan <i>Manufacturing</i> | 7,74 | 8,48 | 8,62 | 8,62 | 8,09 |
| D | Pengadaan Listrik dan Gas <i>Electricity and Gas</i> | 0,02 | 0,03 | 0,03 | 0,04 | 0,04 |
| E | Pengadaan Air, Pengelolaan Sampah, Limbah dan Daur Ulang <i>Water Supply, Sewerage, Waste Management, and Remediation Activities</i> | 0,14 | 0,15 | 0,15 | 0,15 | 0,15 |
| F | Konstruksi <i>Construction</i> | 5,03 | 5,57 | 5,60 | 5,53 | 5,56 |
| G | Perdagangan Besar dan Eceran; Reparasi Mobil dan Sepeda Motor <i>Wholesale and Retail Trade; Repair of Motor Vehicles and Motorcycles</i> | 5,27 | 5,76 | 6,04 | 6,14 | 6,31 |
| H | Transportasi dan Pergudangan <i>Transportation and Warehousing</i> | 5,31 | 5,78 | 5,76 | 5,81 | 6,01 |

Lanjutan Tabel : 12.3

Continued Table

| Lapangan Usaha <i>Industrial origin</i> | | 2014 | 2015 | 2016 | 2017* | 2018** |
|---|--|---------------|---------------|---------------|---------------|---------------|
| (1) | | (2) | (3) | (4) | (5) | (6) |
| I | Penyediaan Akomodasi dan Makan Minum <i>Accomodation and Food Service Activities</i> | 1,34 | 1,48 | 1,57 | 1,55 | 1,55 |
| J | Informasi dan Komunikasi <i>Information and Communication</i> | 1,03 | 1,08 | 1,08 | 1,05 | 1,02 |
| K | Jasa Keuangan dan Asuransi <i>Financial and Insurance Activities</i> | 1,78 | 1,80 | 1,76 | 1,73 | 1,67 |
| L | Real Estat <i>Real Estate Activities</i> | 1,53 | 1,63 | 1,62 | 1,60 | 1,63 |
| M,N | Jasa Perusahaan <i>Business Activities</i> | 0,01 | 0,01 | 0,01 | 0,01 | 0,01 |
| O | Administrasi Pemerintahan, Pertahanan dan Jaminan Sosial Wajib <i>Public Administration, Defence and Compulsory Social Security</i> | 4,96 | 5,57 | 5,34 | 5,19 | 5,15 |
| P | Jasa Pendidikan <i>Education</i> | 4,37 | 4,75 | 4,89 | 4,79 | 4,87 |
| Q | Jasa Kesehatan dan Kegiatan Sosial <i>Human Health and Social Work Activities</i> | 1,98 | 2,19 | 2,25 | 2,22 | 2,29 |
| R,S, T,U | Jasa lainnya <i>Other Services Activities</i> | 1,28 | 1,36 | 1,43 | 1,42 | 1,42 |
| Produk Domestik Regional Bruto Gross Regional Domestic Product | | 100,00 | 100,00 | 100,00 | 100,00 | 100,00 |

Keterangan/Note: *Angka sementara/Preliminary figures

** Angka sangat sementara/Very preliminary figures

Sumber : BPS, berbagai sensus, survei dan sumber lain

Source : BPS-Statistics, various census, survey, and other sources

Tabel 12.4 Laju Pertumbuhan Produk Domestik Regional Bruto Atas Dasar Harga Konstan 2010 Menurut Lapangan Usaha di Kabupaten Barito Utara (persen), 2015–2018

Table

Growth Rate of Gross Regional Domestic Product at 2010 Constant Market Prices by Industrial Origin in Barito Utara Regency (percent), 2015–2018

| | Lapangan Usaha Industrial Origin | 2015 | 2016 | 2017* | 2018** |
|---|--|-------------|-------------|--------------|---------------|
| | (1) | (2) | (3) | (4) | (5) |
| A | Pertanian, Kehutanan dan Perikanan <i>Agriculture, Forestry and Fishing</i> | 5,64 | 3,10 | 3,32 | 3,18 |
| B | Pertambangan dan Penggalian <i>Mining and Quarrying</i> | 3,71 | 5,93 | 6,17 | 5,49 |
| C | Industri Pengolahan <i>Manufacturing</i> | 6,40 | 5,81 | 6,52 | 7,50 |
| D | Pengadaan Listrik dan Gas <i>Electricity and Gas Procurement</i> | 12,52 | 14,51 | 12,18 | 12,61 |
| E | Pengadaan Air, Pengelolaan Sampah, Limbah dan Daur Ulang <i>Water Supply, Sewerage, Waste Management, and Remediation Activities</i> | 7,81 | 5,61 | 4,25 | 5,24 |
| F | Konstruksi <i>Construction</i> | 7,44 | 4,65 | 5,44 | 4,91 |
| G | Perdagangan Besar dan Eceran; Reparasi Mobil dan Sepeda Motor <i>Wholesale and Retail Trade; Repair of Motor Vehicles and Motorcycles</i> | 6,42 | 5,95 | 7,63 | 8,75 |
| H | Transportasi dan Pergudangan <i>Transportation and Warehousing</i> | 6,83 | 6,08 | 7,70 | 8,14 |

Lanjutan Tabel : 12.4

Continued Table

| | Lapangan Usaha Industrial origin | 2015 | 2016 | 2017* | 2018** |
|---------|--|-------------|-------------|--------------|---------------|
| | (1) | (2) | (3) | (4) | (5) |
| I | Penyediaan Akomodasi dan Makan Minum <i>Accommodation and Food Service Activities</i> | 8,61 | 7,90 | 8,56 | 8,29 |
| J | Informasi dan Komunikasi <i>Information and Communication</i> | 8,27 | 6,36 | 5,83 | 6,22 |
| K | Jasa Keuangan dan Asuransi <i>Financial and Insurance Activities</i> | 4,46 | 6,01 | 5,52 | 3,50 |
| L | Real Estat <i>Real Estate Activities</i> | 6,29 | 5,96 | 6,78 | 6,82 |
| M,N | Jasa Perusahaan <i>Business Activities</i> | 6,97 | 6,13 | 6,40 | 7,59 |
| O | Administrasi Pemerintahan, Pertahanan dan Jaminan Sosial Wajib <i>Public Administration, Defence and Compulsory Social Security</i> | 10,51 | 2,27 | 4,18 | 6,19 |
| P | Jasa Pendidikan <i>Education</i> | 6,80 | 6,25 | 6,71 | 8,15 |
| Q | Jasa Kesehatan dan Kegiatan Sosial <i>Human Health and Social Work Activities</i> | 8,42 | 6,67 | 7,36 | 8,61 |
| R,S,T,U | Jasa lainnya <i>Other Services Activities</i> | 8,50 | 7,25 | 7,06 | 8,06 |
| | Produk Domestik Regional Bruto Gross Regional Domestic Product | 5,29 | 5,48 | 6,01 | 5,95 |

Keterangan/Note: *Angka sementara/Preliminary figures

** Angka sangat sementara/ Very preliminary figures

Sumber : BPS, berbagai sensus, survei dan sumber lain

Source : BPS-Statistics, various census, survey, and other sources

Tabel 12.5 Indeks Harga Implisit Produk Domestik Regional Bruto Menurut Lapangan Usaha di Kabupaten Barito Utara (2010=100), 2014–2018

Implicit Price Index of Gross Regional Domestic Product by Industrial origin in Barito Utara Regency (2010=100), 2014–2018

| | Lapangan Usaha Industrial origin | 2014 | 2015 | 2016 | 2017^x | 2018^{xx} |
|---|--|-------------|-------------|-------------|-------------------------|--------------------------|
| | (1) | (2) | (3) | (4) | (5) | (6) |
| A | Pertanian, Kehutanan dan Perikanan <i>Agriculture, Forestry and Fishing</i> | 129,90 | 138,06 | 143,78 | 147,22 | 147,48 |
| B | Pertambangan dan Penggalian <i>Mining and Quarrying</i> | 105,72 | 98,03 | 100,93 | 109,44 | 118,42 |
| C | Industri Pengolahan <i>Manufacturing</i> | 128,50 | 140,93 | 148,54 | 156,62 | 152,63 |
| D | Pengadaan Listrik dan Gas <i>Electricity and Gas Procurement</i> | 74,51 | 106,27 | 110,77 | 121,72 | 128,96 |
| E | Pengadaan Air, Pengelolaan Sampah, Limbah dan Daur Ulang <i>Water Supply, Sewerage, Waste Management, and Remediation Activities</i> | 124,83 | 136,72 | 141,85 | 147,97 | 157,08 |
| F | Konstruksi <i>Construction</i> | 128,91 | 141,53 | 149,10 | 156,85 | 167,93 |
| G | Perdagangan Besar dan Eceran; Reparasi Mobil dan Sepeda Motor <i>Wholesale and Retail Trade; Repair of Motor Vehicles and Motorcycles</i> | 120,73 | 131,94 | 143,32 | 152,03 | 160,38 |
| H | Transportasi dan Pergudangan <i>Transportation and Warehousing</i> | 124,52 | 135,13 | 139,29 | 146,52 | 156,48 |

SYSTEM OF REGIONAL ACCOUNTS

Lanjutan Tabel : 12.5

Continued Table

| Lapangan Usaha Industrial origin | | 2014 | 2015 | 2016 | 2017* | 2018** |
|---|--|---------------|---------------|---------------|---------------|---------------|
| (1) | | (2) | (3) | (4) | (5) | (6) |
| I | Penyediaan Akomodasi dan Makan Minum <i>Accomodation and Food Service Activities</i> | 129,80 | 140,79 | 151,57 | 154,64 | 160,03 |
| J | Informasi dan Komunikasi <i>Information and Communication</i> | 104,40 | 107,38 | 110,42 | 114,22 | 116,58 |
| K | Jasa Keuangan dan Asuransi <i>Financial and Insurance Activities</i> | 132,42 | 136,85 | 138,25 | 144,30 | 150,20 |
| L | Real Estat <i>Real Estate Activities</i> | 129,17 | 138,40 | 142,70 | 147,52 | 157,22 |
| M,N | Jasa Perusahaan <i>Business Activities</i> | 128,73 | 134,77 | 141,14 | 145,53 | 153,04 |
| O | Administrasi Pemerintahan, Pertahanan dan Jaminan Sosial Wajib <i>Public Administration, Defence and Compulsory Social Security</i> | 131,29 | 142,26 | 146,22 | 153,29 | 160,07 |
| P | Jasa Pendidikan <i>Education</i> | 128,62 | 139,60 | 148,35 | 152,88 | 160,66 |
| Q | Jasa Kesehatan dan Kegiatan Sosial <i>Human Health and Social Work Activities</i> | 131,77 | 142,82 | 150,73 | 155,79 | 165,42 |
| R,S, T,U | Jasa lainnya <i>Other Services Activities</i> | 129,87 | 135,02 | 145,19 | 151,91 | 156,60 |
| Produk Domestik Regional Bruto Gross Regional Domestic Product | | 116,42 | 117,76 | 122,47 | 129,78 | 136,83 |

Keterangan/Note: *Angka sementara/Preliminary figures

** Angka sangat sementara/Very preliminary figures

Sumber : BPS, berbagai sensus, survei dan sumber lain

Source : BPS-Statistics, various census, survey, and other sources

Tabel 12.6 Laju Implisit Produk Domestik Regional Bruto Menurut Lapangan Usaha di Kabupaten Barito Utara (persen), 2014–2018

Implicit Growth Rate of Gross Regional Domestic Product by Industrial origin in Barito Utara Regency (percent), 2014–2018

| | Lapangan Usaha Industrial origin | 2014 | 2015 | 2016 | 2017^x | 2018^{xx} |
|---|--|-------------|-------------|-------------|-------------------------|--------------------------|
| | (1) | (2) | (3) | (4) | (5) | (6) |
| A | Pertanian, Kehutanan dan Perikanan <i>Agriculture, Forestry and Fishing</i> | 7,40 | 6,28 | 4,14 | 2,39 | 0,18 |
| B | Pertambangan dan Penggalian <i>Mining and Quarrying</i> | -5,40 | -7,28 | 2,96 | 8,43 | 8,20 |
| C | Industri Pengolahan <i>Manufacturing</i> | 9,57 | 9,68 | 5,40 | 5,44 | -2,55 |
| D | Pengadaan Listrik dan Gas <i>Electricity and Gas Procurement</i> | 33,09 | 42,62 | 4,24 | 9,88 | 5,95 |
| E | Pengadaan Air, Pengelolaan Sampah, Limbah dan Daur Ulang <i>Water Supply, Sewerage, Waste Management, and Remediation Activities</i> | 15,41 | 9,52 | 3,75 | 4,32 | 6,16 |
| F | Konstruksi <i>Construction</i> | 6,84 | 9,79 | 5,35 | 5,20 | 7,06 |
| G | Perdagangan Besar dan Eceran; Reparasi Mobil dan Sepeda Motor <i>Wholesale and Retail Trade; Repair of Motor Vehicles and Motorcycles</i> | 7,77 | 9,28 | 8,63 | 6,07 | 5,49 |
| H | Transportasi dan Pergudangan <i>Transportation and Warehousing</i> | 5,47 | 8,52 | 3,08 | 5,19 | 6,79 |

Lanjutan Tabel : 12.6

Continued Table

| | Lapangan Usaha Industrial origin | 2014 | 2015 | 2016 | 2017* | 2018** |
|-------------|--|-------------|-------------|-------------|--------------|---------------|
| | (1) | (2) | (3) | (4) | (5) | (6) |
| I | Penyediaan Akomodasi dan Makan Minum <i>Accommodation and Food Service Activities</i> | 5,78 | 8,47 | 7,65 | 2,03 | 3,48 |
| J | Informasi dan Komunikasi <i>Information and Communication</i> | 2,97 | 2,85 | 2,84 | 3,44 | 2,07 |
| K | Jasa Keuangan dan Asuransi <i>Financial and Insurance Activities</i> | 1,91 | 3,35 | 1,02 | 4,37 | 4,09 |
| L | Real Estat <i>Real Estate Activities</i> | 3,57 | 7,14 | 3,11 | 3,38 | 6,57 |
| M,N | Jasa Perusahaan <i>Business Activities</i> | 5,33 | 4,70 | 4,71 | 3,11 | 5,15 |
| O | Administrasi Pemerintahan, Pertahanan dan Jaminan Sosial Wajib <i>Public Administration, Defence and Compulsory Social Security</i> | 3,17 | 8,36 | 2,78 | 4,83 | 4,42 |
| P | Jasa Pendidikan <i>Education</i> | 1,10 | 8,53 | 6,27 | 3,06 | 5,09 |
| Q | Jasa Kesehatan dan Kegiatan Sosial <i>Human Health and Social Work Activities</i> | 10,19 | 8,39 | 5,54 | 3,36 | 6,18 |
| R,S, T,U | Jasa lainnya <i>Other Services Activities</i> | 4,16 | 3,96 | 7,53 | 4,62 | 3,09 |
| | Produk Domestik Regional Bruto Gross Regional Domestic Product | 0,57 | 1,15 | 4,00 | 5,97 | 5,43 |

Keterangan/Note: *Angka sementara/Preliminary figures

** Angka sangat sementara/ Very preliminary figures

Sumber : BPS, berbagai sensus, survei dan sumber lain

Source : BPS-Statistics, various census, survey, and other sources

Tabel 12.7 **Produk Domestik Regional Bruto Atas Dasar Harga Berlaku Menurut Pengeluaran di Kabupaten Barito Utara (miliar rupiah), 2014-2018**

Gross Regional Domestic Product at Current Market Prices by Type of Expenditure in Barito Utara Regency (billion rupiahs), 2014-2018

| Jenis Pengeluaran Type of Expenditure | 2014 | 2015 | 2016 | 2017* | 2018** |
|---|----------------|----------------|----------------|----------------|----------------|
| (1) | (2) | (3) | (4) | (5) | (6) |
| 1. Pengeluaran Konsumsi Rumah Tangga <i>Household Consumption Expenditure</i> | 2 399,5 | 2 665,1 | 2 959,9 | 3 247,2 | 3 555,7 |
| 2. Pengeluaran Konsumsi LNPR <i>NPISH Consumption Expenditure</i> | 99,7 | 115,0 | 132,0 | 143,5 | 169,2 |
| 3. Pengeluaran Konsumsi Pemerintah <i>Government Consumption Expenditure</i> | 692,7 | 825,7 | 849,5 | 894,1 | 943,3 |
| 4. Pembentukan Modal Tetap Bruto <i>Gross Domestic Fixed Capital Formation</i> | 2 831,5 | 3 116,7 | 3 371,8 | 3 691,3 | 4 174,2 |
| 5. Perubahan Inventori <i>Changes in Inventories</i> | 220,4 | 243,9 | 252,5 | 284,7 | 381,4 |
| 6. Ekspor Barang dan Jasa <i>Export of Goods and Services</i> | 5 665,4 | 5 848,4 | 6 481,4 | 7 293,8 | 7 999,6 |
| 7. Dikurangi Impor Barang dan Jasa <i>Less Import of Goods and Services</i> | 5 610,5 | 6 106,6 | 6 688,3 | 7 287,8 | 7 989,3 |
| Produk Domestik Regional Bruto/Gross Regional Domestic Product | 6 298,6 | 6 708,1 | 7 358,8 | 8 266,8 | 9 233,9 |

Keterangan/Note: * Angka sementara/Preliminary figures

** Angka sangat sementara/Very preliminary figures

Sumber : BPS, berbagai sensus, survei dan sumber lain

Source : BPS-Statistics, various census, survey, and other sources

SYSTEM OF REGIONAL ACCOUNTS

Tabel 12.8 **Produk Domestik Regional Bruto Atas Dasar Harga Konstan 2010 Menurut Pengeluaran di Kabupaten Barito Utara (miliar rupiah), 2014-2018**

Gross Regional Domestic Product at 2010 Constant Market Prices by Expenditure in Barito Utara Regency (billion rupiahs), 2014-2018

| Jenis Pengeluaran | | 2014 | 2015 | 2016 | 2017* | 2018** |
|---|--|----------------|----------------|----------------|----------------|----------------|
| Type of Expenditure | | | | | | |
| (1) | (2) | (3) | (4) | (5) | (6) | |
| 1. | Pengeluaran Konsumsi Rumah Tangga <i>Household Consumption Expenditure</i> | 1 890,0 | 1 971,6 | 2 066,7 | 2 162,9 | 2 276,8 |
| 2. | Pengeluaran Konsumsi LNPRT <i>NPISH Consumption Expenditure</i> | 82,6 | 89,6 | 96,9 | 103,1 | 114,1 |
| 3. | Pengeluaran Konsumsi Pemerintah <i>Government Consumption Expenditure</i> | 552,0 | 621,6 | 604,4 | 614,9 | 644,1 |
| 4. | Pembentukan Modal Tetap Bruto <i>Gross Domestic Fixed Capital Formation</i> | 2 186,2 | 2 307,4 | 2 410,0 | 2 492,1 | 2 671,6 |
| 5. | Perubahan Inventori <i>Changes in Inventories</i> | 159,9 | 164,1 | 168,1 | 165,7 | 161,2 |
| 6. | Ekspor Barang dan Jasa <i>Export of Goods and Services</i> | 4 875,1 | 5 052,2 | 5 440,4 | 5 894,0 | 6 192,0 |
| 7. | Dikurangi Impor Barang dan Jasa <i>Less Import of Goods and Services</i> | 4 335,5 | 4 509,8 | 4 777,8 | 5 063,0 | 5 311,4 |
| Produk Domestik Regional Bruto/Gross Regional Domestic Product | | 5 410,4 | 5 696,5 | 6 008,6 | 6 369,6 | 6 748,4 |

Keterangan/Note: *Angka sementara/Preliminary figures

** Angka sangat sementara/ Very preliminary figures

Sumber : BPS, berbagai sensus, survei dan sumber lain

Source : BPS-Statistics, various census, survey, and other sources

Tabel 12.9 **Distribusi Persentase Produk Domestik Regional Bruto Atas Dasar Harga Berlaku Menurut Pengeluaran di Kabupaten Barito Utara (persen), 2014-2018**

Table

Percentage Distribution of Gross Regional Domestic Product at Current Market Prices by Expenditure in Barito Utara Regency (percent), 2014-2018

| Jenis Pengeluaran | 2014 | 2015 | 2016 | 2017* | 2018** |
|---|---------------|---------------|---------------|---------------|---------------|
| <i>Type of Expenditure</i> | | | | | |
| (1) | (2) | (3) | (4) | (5) | (6) |
| 1. Pengeluaran Konsumsi Rumah Tangga <i>Household Consumption Expenditure</i> | 38,10 | 39,73 | 40,22 | 39,28 | 38,51 |
| 2. Pengeluaran Konsumsi LNPR <i>NPISH Consumption Expenditure</i> | 1,58 | 1,71 | 1,79 | 1,74 | 1,83 |
| 3. Pengeluaran Konsumsi Pemerintah <i>Government Consumption Expenditure</i> | 11,00 | 12,31 | 11,54 | 10,82 | 10,22 |
| 4. Pembentukan Modal Tetap Bruto <i>Gross Domestic Fixed Capital Formation</i> | 44,95 | 46,46 | 45,82 | 44,65 | 45,21 |
| 5. Perubahan Inventori <i>Changes in Inventories</i> | 3,50 | 3,64 | 3,43 | 3,44 | 4,13 |
| 6. Ekspor Barang dan Jasa <i>Export of Goods and Services</i> | 89,95 | 87,18 | 88,08 | 88,23 | 86,63 |
| 7. Dikurangi Impor Barang dan Jasa <i>Less Import of Goods and Services</i> | 89,08 | 91,03 | 90,89 | 88,16 | 86,52 |
| Produk Domestik Regional Bruto/Gross Regional Domestic Product | 100,00 | 100,00 | 100,00 | 100,00 | 100,00 |

Keterangan/Note: *Angka sementara/Preliminary figures

** Angka sangat sementara/ Very preliminary figures

Sumber : BPS, berbagai sensus, survei dan sumber lain

Source : BPS-Statistics, various census, survey, and other sources

SYSTEM OF REGIONAL ACCOUNTS

Tabel 12.10 Laju Pertumbuhan Produk Domestik Regional Bruto Atas Dasar Harga Konstan 2010 Menurut Pengeluaran di Kabupaten Barito Utara (persen), 2015-2018

Growth Rate of Gross Regional Domestic Product at 2010 Constant Market Prices by Expenditure in Barito Utara Regency (percent), 2015-2018

| Jenis Pengeluaran | | 2015 | 2016 | 2017* | 2018^{xx} |
|---|--|-------------|-------------|--------------|--------------------------|
| Type of Expenditure | | | | | |
| | (1) | (2) | (3) | (4) | (5) |
| 1. | Pengeluaran Konsumsi Rumah Tangga <i>Household Consumption Expenditure</i> | 4,32 | 4,82 | 4,65 | 5,27 |
| 2. | Pengeluaran Konsumsi LNPR <i>NPISH Consumption Expenditure</i> | 8,46 | 8,16 | 6,37 | 10,73 |
| 3. | Pengeluaran Konsumsi Pemerintah <i>Government Consumption Expenditure</i> | 12,60 | -2,76 | 1,73 | 4,75 |
| 4. | Pembentukan Modal Tetap Bruto <i>Gross Domestic Fixed Capital Formation</i> | 5,54 | 4,45 | 3,41 | 7,20 |
| 5. | Perubahan Inventori <i>Changes in Inventories</i> | - | - | - | - |
| 6. | Ekspor Barang dan Jasa <i>Export of Goods and Services</i> | 3,63 | 7,68 | 8,34 | 5,06 |
| 7. | Dikurangi Impor Barang dan Jasa <i>Less Import of Goods and Services</i> | 4,02 | 5,94 | 5,97 | 4,90 |
| Produk Domestik Regional Bruto/Gross Regional Domestic Product | | 5,29 | 5,48 | 6,01 | 5,95 |

Keterangan/Note: *Angka sementara/Preliminary figures

^{xx} Angka sangat sementara/ Very preliminary figures

Sumber : BPS, berbagai sensus, survei dan sumber lain

Source : BPS-Statistics, various census, survey, and other sources

Tabel 12.11 Indeks Harga Implisit Produk Domestik Regional Bruto Menurut Pengeluaran di Kabupaten Barito Utara (2010=100), 2014-2018

Implicit Price Index of Gross Regional Domestic Product by Expenditure in Barito Utara Regency (2010=100), 2014-2018

| Jenis Pengeluaran <i>Type of Expenditure</i> | 2014 | 2015 | 2016 | 2017 ^x | 2018 ^{xx} |
|---|---------------|---------------|---------------|-------------------|--------------------|
| (1) | (2) | (3) | (4) | (5) | (6) |
| 1. Pengeluaran Konsumsi Rumah Tangga <i>Household Consumption Expenditure</i> | 126,96 | 135,17 | 143,22 | 150,13 | 156,17 |
| 2. Pengeluaran Konsumsi LNPRT <i>NPISH Consumption Expenditure</i> | 120,67 | 128,36 | 136,23 | 139,25 | 148,24 |
| 3. Pengeluaran Konsumsi Pemerintah <i>Government Consumption Expenditure</i> | 125,48 | 132,85 | 140,55 | 145,42 | 146,46 |
| 4. Pembentukan Modal Tetap Bruto <i>Gross Domestic Fixed Capital Formation</i> | 129,52 | 135,08 | 139,91 | 148,12 | 156,25 |
| 5. Perubahan Inventori <i>Changes in Inventories</i> | - | - | - | - | - |
| 6. Ekspor Barang dan Jasa <i>Export of Goods and Services</i> | 116,21 | 115,76 | 119,14 | 123,75 | 129,19 |
| 7. Dikurangi Impor Barang dan Jasa <i>Less Import of Goods and Services</i> | 129,41 | 135,41 | 139,99 | 143,94 | 150,42 |
| Produk Domestik Regional Bruto/Gross Regional Domestic Product | 116,42 | 117,76 | 122,47 | 129,79 | 136,83 |

Keterangan/Note: ^xAngka sementara/Preliminary figures

^{xx} Angka sangat sementara/Very preliminary figures

Sumber : BPS, berbagai sensus, survei dan sumber lain

Source : BPS-Statistics, various census, survey, and other sources

SYSTEM OF REGIONAL ACCOUNTS

Tabel 12.12 Laju Implisit Produk Domestik Regional Bruto Menurut Pengeluaran di Kabupaten Barito Utara (persen), 2014-2018
Table Implicit Growth of Gross Regional Domestic Product by Expenditure in Barito Utara Regency (percent), 2014-2018

| Jenis Pengeluaran | 2014 | 2015 | 2016 | 2017* | 2018** |
|---|-------------|-------------|-------------|--------------|---------------|
| <i>Type of Expenditure</i> | | | | | |
| (1) | (2) | (3) | (4) | (5) | (6) |
| 1. Pengeluaran Konsumsi Rumah Tangga <i>Household Consumption Expenditure</i> | 6,52 | 6,47 | 5,95 | 4,83 | 4,02 |
| 2. Pengeluaran Konsumsi LNPRT <i>NPISH Consumption Expenditure</i> | 4,51 | 6,37 | 6,14 | 2,21 | 6,45 |
| 3. Pengeluaran Konsumsi Pemerintah <i>Government Consumption Expenditure</i> | 6,08 | 5,87 | 5,80 | 3,46 | 0,71 |
| 4. Pembentukan Modal Tetap Bruto <i>Gross Domestic Fixed Capital Formation</i> | 3,73 | 4,29 | 3,58 | 5,87 | 5,49 |
| 5. Perubahan Inventori <i>Changes in Inventories</i> | - | - | - | - | - |
| 6. Ekspor Barang dan Jasa <i>Export of Goods and Services</i> | 0,82 | -0,39 | 2,92 | 3,87 | 4,40 |
| 7. Dikurangi Impor Barang dan Jasa <i>Less Import of Goods and Services</i> | 4,85 | 4,63 | 3,38 | 2,82 | 4,50 |
| Produk Domestik Regional Bruto/ Gross Regional Domestic Product | 0,57 | 1,15 | 4,00 | 5,97 | 5,43 |

Keterangan/Note: * Angka sementara/*Preliminary figures*

xx Angka sangat sementara/*Very preliminary figures*

Sumber : BPS, berbagai sensus, survei dan sumber lain

Source : BPS-Statistics, various census, survey, and other sources

Tabel 12.13 PDRB per Kapita Atas Dasar Harga Berlaku dan Harga Konstan, 2010 – 2018
Gross Regional Domestic Product at Current and 2010 Constant Price, 2010-2018

| Tahun <i>Year</i> | Atas Dasar Harga Berlaku <i>At Current Price</i> (Rp.) | Atas Dasar Harga Konstan 2010 <i>At 2010 Constant Price</i> (Rp.) |
|-----------------------------|---|--|
| (1) | (2) | (3) |
| 2010 | 34 708 793 | 34 708 793 |
| 2011 | 40 434 182 | 37 086 315 |
| 2012 | 43 972 637 | 39 022 530 |
| 2013 | 47 921 388 | 41 397 009 |
| 2014 | 49 793 917 | 42 771 819 |
| 2015 | 52 621 112 | 44 686 063 |
| 2016 | 57 311 596 | 46 795 773 |
| 2017 ^x | 63 941 649 | 49 267 269 |
| 2018^{xx} | 71 019 690 | 51 903 158 |

Keterangan/Note: ^xAngka sementara/*Preliminary figures*

^{xx} Angka sangat sementara/ *Very preliminary figures*

Sumber : BPS, berbagai sensus, survei dan sumber lain

Source : BPS-Statistics, various census, survey, and other sources

BAB 13 PERBANDINGAN ANTAR KABUPATEN/KOTA

INTERREGENCY COMPARISON



130 019 jiwa

**Jumlah Penduduk Kabupaten Barito Utara
Menempati Peringkat 8 Terbesar di Provinsi Kalimantan Tengah**

*Number of Population of Barito Utara Regency
Placed The Biggest 8 Ranges in Kalimantan Tengah Province*

PENJELASAN TEKNIS

TECHNICAL NOTES

1. Sumber data yang digunakan dalam bab ini berasal dari Badan Pusat Statistik Provinsi Kalimantan Tengah.
 2. **Penduduk miskin** adalah penduduk yang memiliki rata-rata pengeluaran per kapita per bulan dibawah Garis Kemiskinan.
 3. **Indeks Pembangunan Manusia (IPM)** adalah ukuran ringkas rata-rata capaian/keberhasilan dimensi utama pembangunan manusia yaitu: umur panjang dan hidup sehat, mempunyai pengetahuan, dan memiliki standar hidup yang layak.
 4. **Laju pertumbuhan Produk Domestik Bruto** diperoleh dari perhitungan PDB atas dasar harga konstan. Diperoleh dengan cara mengurangi nilai PDB pada tahun ke-n terhadap nilai pada tahun ke n-1 (tahun sebelumnya), dibagi dengan nilai pada tahun ke n-1, dikalikan dengan 100 persen. Laju pertumbuhan menunjukkan perkembangan agregat pendapatan dari satu waktu tertentu terhadap waktu sebelumnya.
1. *Source of data used in this chapter comes from Statistics of Kalimantan Tengah Province.*
 2. *A person whose expenditure per capita per month is below the poverty line is **considered to be poor**.*
 3. ***The Human Development Index (HDI)** is a summary measure of average in key dimension of human development: a long and healthy life, being knowledgeable, and have decent standard of living.*
 4. ***Growth rate of Gross Domestic Product** is derived from GDP at constant market prices. It is obtained by subtracting the value of GDP year n with the value of GDP year n-1, divided by the value of GDP year n-1 then multiplied by 100 percent. The growth rate of GDP explains the income growth during the given period.*

ULASAN

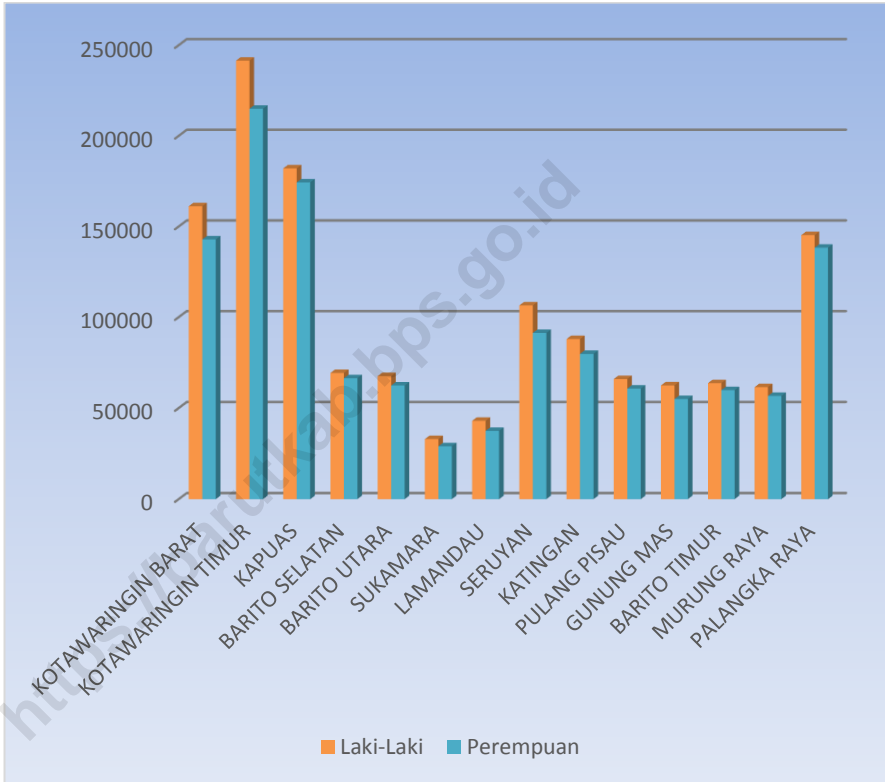
Dari jumlah seluruh penduduk di kabupaten-kabupaten di Provinsi Kalimantan Tengah pada tahun 2018, jumlah penduduk Kabupaten Barito Utara berada pada urutan kedelapan dengan jumlah penduduk sebesar 130.019 jiwa yang terdiri dari 67.581 laki-laki dan 62.438 perempuan. Sementara itu, jumlah penduduk terbesar di Provinsi Kalimantan Tengah berada di Kabupaten Kotawaringin Timur (456.409 jiwa) dan jumlah penduduk terkecil berada di Kabupaten Sukamara (62.044 jiwa).

DESCRIPTION

Of the total population in the districts of Kalimantan Tengah Province in 2018, the total population in Barito Utara Regency was ranked eighth with a population of 130,019 people, made up of 67,581 men and 62,438 women. Meanwhile, the largest population in Kalimantan Tengah is in Kotawaringin Timur (456,409 people) and the smallest population is in Sukamara (62,044 people).

<https://barutkab.bps.go.id>

Gambar 13 Jumlah Penduduk Menurut Jenis Kelamin Menurut Kabupaten/Kota di Provinsi Kalimantan Tengah, 2018
Picture **Number of Population by Sex by District/Municipality in Kalimantan Tengah Province, 2018**



Sumber : Proyeksi Penduduk Kabupaten/Kota Provinsi Kalimantan Tengah 2010-2025

Source : *Projected Population of Regency/Municipality in Central Kalimantan Province 2010-2025*

Tabel 13.1 Jumlah Penduduk Menurut Kabupaten/Kota di Provinsi Kalimantan Tengah, 2014–2018
Population by Regency/Municipality in Kalimantan Tengah Province, 2014–2018

| Kabupaten/Kota Regency/Municipality | 2014 | 2015 | 2016 | 2017 | 2018 |
|--|------------------|------------------|------------------|------------------|------------------|
| (1) | (2) | (3) | (4) | (5) | (6) |
| Kabupaten/Regency | | | | | |
| 01 Kotawaringin Barat | 269 629 | 278 141 | 286 714 | 295 349 | 304 082 |
| 02 Kotawaringin Timur | 416 151 | 426 176 | 436 276 | 446 094 | 456 409 |
| 03 Kapuas | 344 955 | 348 049 | 351 043 | 353 844 | 356 382 |
| 04 Barito Selatan | 130 609 | 131 987 | 133 304 | 134 543 | 135 736 |
| 05 Barito Utara | 126 494 | 127 479 | 128 400 | 129 287 | 130 019 |
| 06 Sukamara | 53 190 | 55 321 | 57 504 | 59 775 | 62 044 |
| 07 Lamandau | 71 798 | 73 975 | 76 160 | 78 341 | 80 512 |
| 08 Seruyan | 167 621 | 174 859 | 182 307 | 189 975 | 197 839 |
| 09 Katingan | 157 654 | 160 305 | 162 837 | 165 306 | 167 706 |
| 10 Pulang Pisau | 124 015 | 124 845 | 125 484 | 126 181 | 126 657 |
| 11 Gunung Mas | 107 467 | 109 947 | 112 484 | 115 054 | 117 457 |
| 12 Barito Timur | 110 446 | 113 696 | 116 946 | 120 254 | 123 557 |
| 13 Murung Raya | 107 724 | 110 390 | 112 976 | 115 604 | 118 197 |
| Kota/Municipality | | | | | |
| 71 Palangka Raya | 252 105 | 259 865 | 267 757 | 275 667 | 283 612 |
| Kalimantan Tengah | 2 439 858 | 2 495 035 | 2 550 192 | 2 605 274 | 2 660 209 |

Sumber : Proyeksi Penduduk Kabupaten/Kota Provinsi Kalimantan Tengah 2010-2025

Source : *Projected Population of Regency/Municipality in Central Kalimantan Province 2010-2025*

INTERREGENCY COMPARISON

Tabel 13.2 Jumlah Penduduk Menurut Jenis Kelamin dan Rasio Jenis Kelamin Menurut Kabupaten/Kota di Provinsi Kalimantan Tengah, 2018

Number of Population by Sex and Sex Ratio by Regency/Municipality in Kalimantan Tengah Province, 2018

| Kabupaten/Kota | Laki-laki | Perempuan | Jumlah | Rasio Jenis Kelamin |
|-----------------------------|------------------|------------------|------------------|---------------------|
| <i>Regency/Municipality</i> | <i>Male</i> | <i>Female</i> | <i>Total</i> | <i>Sex Ratio</i> |
| (1) | (2) | (3) | (4) | (5) |
| Kabupaten/Regency | | | | |
| 01 Kotawaringin Barat | 161 214 | 142 868 | 304 082 | 113 |
| 02 Kotawaringin Timur | 241 460 | 214 949 | 456 409 | 112 |
| 03 Kapuas | 182 073 | 174 309 | 356 382 | 104 |
| 04 Barito Selatan | 69 327 | 66 409 | 135 736 | 104 |
| 05 Barito Utara | 67 581 | 62 438 | 130 019 | 108 |
| 06 Sukamara | 32 998 | 29 046 | 62 044 | 114 |
| 07 Lamandau | 43 015 | 37 497 | 80 512 | 115 |
| 08 Seruyan | 106 525 | 91 314 | 197 839 | 117 |
| 09 Katingan | 87 941 | 79 765 | 167 706 | 110 |
| 10 Pulang Pisau | 65 953 | 60 704 | 126 657 | 109 |
| 11 Gunung Mas | 62 468 | 54 989 | 117 457 | 114 |
| 12 Barito Timur | 63 689 | 59 868 | 123 557 | 106 |
| 13 Murung Raya | 61 533 | 56 664 | 118 197 | 109 |
| Kota/Municipality | | | | |
| 71 Palangka Raya | 145 301 | 138 311 | 283 612 | 105 |
| Jumlah/Total | 1 391 078 | 1 269 131 | 2 660 209 | 110 |

Sumber : Proyeksi Penduduk Kabupaten/Kota Provinsi Kalimantan Tengah 2010-2025

Source : Projected Population of Regency/Municipality in Central Kalimantan Province 2010-2025

Tabel 13.3 Laju Pertumbuhan Produk Domestik Regional Bruto Atas Dasar Harga Konstan 2010 Menurut Kabupaten/Kota di Provinsi Kalimantan Tengah (persen), 2014–2018
Growth Rate of Gross Regional Domestic Product at 2010 Constant Market Prices by Regency/Municipality in Kalimantan Tengah Province (percent), 2014–2018

| Kabupaten/Kota | | 2014 | 2015 | 2016 | 2017^x | 2018^{xx} |
|------------------------------|--------------------|-------------|-------------|-------------|-------------------------|--------------------------|
| Regency/ Municipality | | | | | | |
| (1) | | (2) | (3) | (4) | (5) | |
| Kabupaten/Regency | | | | | | |
| 01 | Kotawaringin Barat | 6,90 | 7,32 | 5,85 | 6,88 | 6,46 |
| 02 | Kotawaringin Timur | 7,37 | 7,66 | 7,93 | 7,99 | 7,01 |
| 03 | Kapuas | 7,00 | 7,27 | 7,29 | 7,62 | 7,01 |
| 04 | Barito Selatan | 5,31 | 5,54 | 5,63 | 5,78 | 5,64 |
| 05 | Barito Utara | 4,20 | 5,29 | 5,48 | 6,01 | 5,95 |
| 06 | Sukamara | 6,05 | 6,01 | 6,12 | 6,31 | 6,15 |
| 07 | Lamandau | 6,98 | 6,76 | 6,69 | 6,70 | 6,87 |
| 08 | Seruyan | 5,31 | 5,17 | 5,12 | 5,22 | 5,25 |
| 09 | Katingan | 6,55 | 6,53 | 6,54 | 6,56 | 6,59 |
| 10 | Pulang Pisau | 7,23 | 7,71 | 6,06 | 5,86 | 5,94 |
| 11 | Gunung Mas | 6,41 | 6,96 | 7,00 | 6,93 | 6,91 |
| 12 | Barito Timur | 5,25 | 5,16 | 5,50 | 5,98 | 5,75 |
| 13 | Murung Raya | 5,85 | 6,88 | 5,76 | 5,87 | 5,61 |
| Kota/Municipality | | | | | | |
| 71 | Palangka Raya | 6,96 | 7,19 | 6,92 | 6,96 | 7,12 |
| Kalimantan Tengah | | 6,21 | 7,01 | 6,35 | 6,72 | 5,64 |

Keterangan/Note: ^xAngka sementara/*Preliminary figures*

^{xx} Angka sangat sementara/*Very preliminary figures*

Sumber : BPS, berbagai sensus, survei dan sumber lain

Source : BPS-Statistics, various census, survey, and other sources

Tabel 13.4 Produk Domestik Regional Bruto dan Pertumbuhan Ekonomi Kabupaten/Kota se-Kalimantan Tengah, 2018
GDRP and Economy Development of Regency/Municipality in Kalimantan Tengah, 2018

| Kabupaten/Kota <i>Regency/ Municipality</i> | PDRB ADHK (juta Rupiah) <i>GDRP at Constant Price (million rupiah)</i> | Pertumbuhan Ekonomi <i>Economy Development</i> | |
|--|--|---|--------------------|
| | | 2017 ^x | 2018 ^{xx} |
| (1) | (2) | (3) | (4) |
| Kabupaten/Regency | | | |
| 01 Kotawaringin Barat | 12 180,9 | 6,88 | 6,46 |
| 02 Kotawaringin Timur | 17 255,8 | 7,99 | 7,01 |
| 03 Kapuas | 10 182,8 | 7,62 | 7,01 |
| 04 Barito Selatan | 4 195,1 | 5,78 | 5,64 |
| 05 Barito Utara | 6 748,4 | 6,01 | 5,95 |
| 06 Sukamara | 2 687,0 | 6,31 | 6,15 |
| 07 Lamandau | 3 506,4 | 6,70 | 6,87 |
| 08 Seruyan | 5 754,5 | 5,22 | 5,25 |
| 09 Katingan | 4 829,6 | 6,56 | 6,59 |
| 10 Pulang Pisau | 3 191,0 | 5,86 | 5,94 |
| 11 Gunung Mas | 3 276,7 | 6,93 | 6,91 |
| 12 Barito Timur | 5 054,2 | 5,98 | 5,75 |
| 13 Murung Raya | 5 538,8 | 5,87 | 5,61 |
| Kota/Municipality | | | |
| 71 Palangka Raya | 10 150,9 | 6,96 | 7,12 |

Keterangan/Note: ^xAngka sementara/Preliminary figures

^{xx} Angka sangat sementara/ Very preliminary figures

Sumber : BPS, berbagai sensus, survei dan sumber lain

Source : BPS-Statistics, various census, survey, and other sources

Tabel 13.5 Jumlah Penduduk Miskin Menurut Kabupaten/Kota di Provinsi Kalimantan Tengah (ribu), 2013–2018
Number of Poor People by Regency/Municipality in Kalimantan Tengah Province (thousand), 2013–2018

| Kabupaten/Kota Regency/Municipality | 2013 | 2014 | 2015 | 2016 | 2017 | 2018 |
|--|---------------|---------------|---------------|---------------|---------------|---------------|
| (1) | (2) | (3) | (4) | (5) | (6) | (7) |
| Kabupaten/Regency | | | | | | |
| 01 Kotawaringin Barat | 14,33 | 14,33 | 14,01 | 14,11 | 13,27 | 12,90 |
| 02 Kotawaringin Timur | 27,96 | 27,94 | 27,26 | 27,39 | 27,70 | 28,20 |
| 03 Kapuas | 21,19 | 21,18 | 20,90 | 19,96 | 18,80 | 18,52 |
| 04 Barito Selatan | 8,11 | 8,03 | 6,66 | 6,09 | 5,95 | 6,16 |
| 05 Barito Utara | 7,51 | 7,45 | 7,53 | 6,90 | 6,72 | 6,50 |
| 06 Sukamara | 2,35 | 2,30 | 2,37 | 2,12 | 1,99 | 1,96 |
| 07 Lamandau | 3,42 | 3,37 | 2,90 | 2,88 | 2,74 | 2,52 |
| 08 Seruyan | 14,24 | 14,21 | 14,92 | 14,57 | 14,04 | 14,56 |
| 09 Katingan | 10,20 | 10,16 | 10,41 | 10,10 | 9,51 | 8,73 |
| 10 Pulang Pisau | 6,73 | 6,65 | 7,04 | 6,88 | 6,54 | 5,71 |
| 11 Gunung Mas | 7,28 | 7,24 | 6,75 | 6,55 | 6,67 | 5,96 |
| 12 Barito Timur | 9,55 | 9,52 | 9,51 | 8,88 | 8,56 | 8,05 |
| 13 Murung Raya | 6,81 | 6,76 | 7,20 | 7,10 | 6,75 | 7,39 |
| Kota/Municipality | | | | | | |
| 71 Palangka Raya | 9,71 | 9,68 | 10,25 | 9,96 | 9,91 | 9,78 |
| Kalimantan Tengah | 149,38 | 148,82 | 147,70 | 143,49 | 139,16 | 136,93 |

Sumber : Survei Sosial Ekonomi Nasional (Susenas), BPS

Source : National Socio-Economic Survey, BPS-Statistics

INTERREGENCY COMPARISON

Tabel 13.6 Tingkat Kemiskinan Menurut Kabupaten/Kota di Kalimantan Tengah, 2017-2018
Poverty Level by Regency/Municipality in Kalimantan Tengah, 2017-2018

| Kabupaten/Kota Regency/Municipality | Jumlah Penduduk Miskin (000 jiwa) Number of Poor (000 people) | | Persentase Penduduk Miskin (%) Percentage of Poor (%) | | Garis Kemiskinan (Rp/bulan) Poverty Threshold (Rp/month) | |
|--|--|---------------|--|-------------|---|----------------|
| | 2017 | 2018 | 2017 | 2018 | 2017 | 2018 |
| | (1) | (2) | (3) | (4) | (5) | (6) |
| Kabupaten/Regency | | | | | | |
| 01 Kotawaringin Barat | 13,3 | 12,90 | 4,52 | 4,27 | 338 230 | 334 337 |
| 02 Kotawaringin Timur | 27,7 | 28,20 | 6,24 | 6,21 | 381 776 | 393 474 |
| 03 Kapuas | 18,8 | 18,52 | 5,32 | 5,20 | 283 222 | 291 820 |
| 04 Barito Selatan | 6,0 | 6,16 | 4,44 | 4,55 | 377 932 | 389 405 |
| 05 Barito Utara | 6,7 | 6,50 | 5,21 | 5,00 | 446 807 | 450 936 |
| 06 Sukamara | 2,0 | 1,96 | 3,36 | 3,19 | 427 101 | 442 086 |
| 07 Lamandau | 2,7 | 2,52 | 3,52 | 3,15 | 409 912 | 411 088 |
| 08 Seruyan | 14,0 | 14,56 | 7,46 | 7,43 | 415 798 | 428 539 |
| 09 Katingan | 9,5 | 8,73 | 5,78 | 5,22 | 412 113 | 420 418 |
| 10 Pulang Pisau | 6,5 | 5,71 | 5,19 | 4,51 | 347 878 | 349 978 |
| 11 Gunung Mas | 6,7 | 5,96 | 5,83 | 5,10 | 388 415 | 388 964 |
| 12 Barito Timur | 8,6 | 8,05 | 7,17 | 6,56 | 467 091 | 478 510 |
| 13 Murung Raya | 6,8 | 7,39 | 5,88 | 6,28 | 421 903 | 442 639 |
| Kota/Municipality | | | | | | |
| 71 Palangka Raya | 9,9 | 9,78 | 3,62 | 3,47 | 345 417 | 353 853 |
| Kalimantan Tengah | 139,2 | 136,93 | 5,37 | 5,17 | 401 537 | 413 529 |

Sumber : Survei Sosial Ekonomi Nasional (Susenas) Maret 2018, BPS
 Source : National Socio-Economic Survey March 2018, BPS-Statistics

Tabel 13.7 Indeks Gini Menurut Kabupaten/Kota di Kalimantan Tengah, 2013-2018
Gini Index by District/Municipality in Kalimantan Tengah, 2013-2018

| Kabupaten/Kota <i>Regency/Municipality</i> | Indeks Gini <i>Gini Index</i> | | | | | |
|---|----------------------------------|--------------|--------------|--------------|--------------|--------------|
| | 2013 | 2014 | 2015 | 2016 | 2017 | 2018 |
| (1) | (2) | (3) | (4) | (5) | (6) | (7) |
| Kabupaten/Regency | | | | | | |
| 01 Kotawaringin Barat | 0,356 | 0,365 | 0,309 | 0,309 | 0,309 | 0,306 |
| 02 Kotawaringin Timur | 0,296 | 0,339 | 0,280 | 0,323 | 0,349 | 0,335 |
| 03 Kapuas | 0,318 | 0,307 | 0,302 | 0,327 | 0,310 | 0,328 |
| 04 Barito Selatan | 0,298 | 0,314 | 0,292 | 0,305 | 0,326 | 0,322 |
| 05 Barito Utara | 0,289 | 0,333 | 0,340 | 0,314 | 0,317 | 0,314 |
| 06 Sukamara | 0,354 | 0,336 | 0,318 | 0,276 | 0,337 | 0,357 |
| 07 Lamandau | 0,289 | 0,325 | 0,327 | 0,347 | 0,314 | 0,303 |
| 08 Seruyan | 0,296 | 0,300 | 0,292 | 0,314 | 0,288 | 0,280 |
| 09 Katingan | 0,367 | 0,311 | 0,257 | 0,253 | 0,266 | 0,301 |
| 10 Pulang Pisau | 0,271 | 0,252 | 0,365 | 0,340 | 0,295 | 0,266 |
| 11 Gunung Mas | 0,252 | 0,260 | 0,242 | 0,270 | 0,296 | 0,309 |
| 12 Barito Timur | 0,286 | 0,323 | 0,382 | 0,327 | 0,307 | 0,317 |
| 13 Murung Raya | 0,318 | 0,333 | 0,297 | 0,328 | 0,303 | 0,320 |
| Kota/ Municipality | | | | | | |
| 71 Palangka Raya | 0,363 | 0,365 | 0,338 | 0,330 | 0,379 | 0,366 |
| Kalimantan Tengah | 0,350 | 0,350 | 0,326 | 0,330 | 0,343 | 0,342 |

Sumber : Survei Sosial Ekonomi Nasional (Susenas), BPS

Source : National Socio-Economic Survey, BPS-Statistics

INTERREGENCY COMPARISON

Tabel 13.8 Indeks Pembangunan Manusia (IPM) Menurut Kabupaten/Kota di Kalimantan Tengah, 2013-2018
Human Development Index (HDI) by Regency/Municipality in Kalimantan Tengah, 2013-2018

| Kabupaten/Kota <i>Regency/Municipality</i> | IPM <i>HDI</i> | | | | | |
|---|-------------------|--------------|--------------|--------------|--------------|--------------|
| | 2013 | 2014 | 2015 | 2016 | 2017 | 2018 |
| (1) | (2) | (3) | (4) | (5) | (6) | (7) |
| Kabupaten/Regency | | | | | | |
| 01 Kotawaringin Barat | 69,51 | 70,14 | 70,60 | 71,13 | 72,11 | 72,46 |
| 02 Kotawaringin Timur | 67,95 | 68,45 | 68,61 | 69,42 | 70,17 | 70,56 |
| 03 Kapuas | 64,82 | 65,29 | 66,07 | 66,98 | 68,04 | 68,68 |
| 04 Barito Selatan | 66,20 | 66,61 | 68,27 | 69,00 | 69,25 | 69,73 |
| 05 Barito Utara | 65,12 | 66,30 | 67,38 | 68,28 | 69,07 | 69,72 |
| 06 Sukamara | 63,92 | 64,44 | 65,80 | 66,40 | 66,98 | 67,52 |
| 07 Lamandau | 67,23 | 67,53 | 68,30 | 68,54 | 69,17 | 69,70 |
| 08 Seruyan | 62,81 | 63,49 | 64,77 | 65,40 | 66,14 | 67,04 |
| 09 Katingan | 65,29 | 65,79 | 66,81 | 67,41 | 67,56 | 67,91 |
| 10 Pulang Pisau | 64,76 | 65,00 | 65,76 | 66,49 | 67,00 | 67,54 |
| 11 Gunung Mas | 67,75 | 68,13 | 69,24 | 69,73 | 69,95 | 70,23 |
| 12 Barito Timur | 68,82 | 69,12 | 69,71 | 70,33 | 70,57 | 70,82 |
| 13 Murung Raya | 65,62 | 66,10 | 66,46 | 66,96 | 67,16 | 67,56 |
| Kota/Municipality | | | | | | |
| 71 Palangka Raya | 78,02 | 78,50 | 78,62 | 79,21 | 79,69 | 80,34 |
| Kalimantan Tengah | 67,41 | 67,77 | 68,53 | 69,13 | 69,79 | 70,42 |

Sumber : BPS, berbagai sensus, survei dan sumber lain

Source : BPS-Statistics, various census, survey, and other sources

Tabel 13.9 Indeks Kemahalan Konstruksi (IKK) Menurut Kabupaten/Kota di Kalimantan Tengah, 2015-2018
Construction Cost Index (CCI) by Regency/Municipality in Kalimantan Tengah, 2015-2018

| Kabupaten/Kota <i>Regency/Municipality</i> | | IKK <i>CCI</i> | | | |
|---|--------------------|-------------------|---------------|--------------|---------------|
| | | 2015 | 2016 | 2017 | 2018 |
| (1) | (2) | (3) | (4) | (5) | |
| Kabupaten/Regency | | | | | |
| 01 | Kotawaringin Barat | 104,14 | 95,64 | 89,37 | 100,04 |
| 02 | Kotawaringin Timur | 104,20 | 103,86 | 94,33 | 98,81 |
| 03 | Kapuas | 98,72 | 94,64 | 87,27 | 90,46 |
| 04 | Barito Selatan | 98,17 | 100,20 | 98,09 | 105,62 |
| 05 | Barito Utara | 110,14 | 97,75 | 98,26 | 102,28 |
| 06 | Sukamara | 113,34 | 105,93 | 102,88 | 114,21 |
| 07 | Lamandau | 98,74 | 99,15 | 96,66 | 105,95 |
| 08 | Seruyan | 99,22 | 96,30 | 95,67 | 98,63 |
| 09 | Katingan | 110,21 | 99,73 | 94,19 | 95,89 |
| 10 | Pulang Pisau | 103,11 | 101,69 | 96,66 | 101,64 |
| 11 | Gunung Mas | 98,25 | 104,50 | 99,60 | 104,09 |
| 12 | Barito Timur | 100,22 | 99,80 | 93,87 | 97,17 |
| 13 | Murung Raya | 116,52 | 111,63 | 114,62 | 122,34 |
| Kota/Municipality | | | | | |
| 71 | Palangka Raya | 113,62 | 99,83 | 95,21 | 99,05 |
| Kalimantan Tengah | | 110,99 | 106,95 | 97,47 | 102,31 |

Sumber: Survei Kemahalan Konstruksi, BPS

Source: *Condruction Cost Survey, BPS-Statistics Indonesia*



Sensus
Penduduk
2020

DATA

MENCERDASKAN BANGSA

— Enlighten The Nation —



BADAN PUSAT STATISTIK
KABUPATEN BARITO UTARA
BPS Statistics of Barito Utara Regency

Jl Jend A. Yani No 143 Muara Teweh 73811
Telp:(0519) 21070, Fax: (0519) 24715
Homepage: <http://barutkab.bps.go.id> E-mail: bps6205@bps.go.id

