

Kabupaten Kayong Utara Dalam Angka

Kayong Utara in Figures

2019



**BADAN PUSAT STATISTIK
KABUPATEN KAYONG UTARA**
BPS-Statistics of Kayong Utara Regency

Kabupaten Kayong Utara Dalam Angka

Kayong Utara in Figures

2019



Kabupaten Kayong Utara Dalam Angka

Kayong Utara Regency in Figures

2019

ISSN : 2622-3163
No. Publikasi/Number of Publication : 61116.1902
Katalog BPS/Catalogue Number : 1102001.6111

Ukuran Buku/Book Size : 14,8 x 21 cm
Jumlah Halaman/Pages : xlvii + 360

Naskah/Manuscript:

Seksi Integrasi Pengolahan dan Diseminasi Statistik

Processing Integration and Statistics Dissemination Section

Gambar Kulit/Cover Design:

Seksi Integrasi Pengolahan dan Diseminasi Statistik

Processing Integration and Statistics Dissemination Section

Diterbitkan oleh/Published by:

©BPS Kabupaten Kayong Utara/BPS-Statistics of Kayong Utara Regency

Dicetak oleh/Printed by:

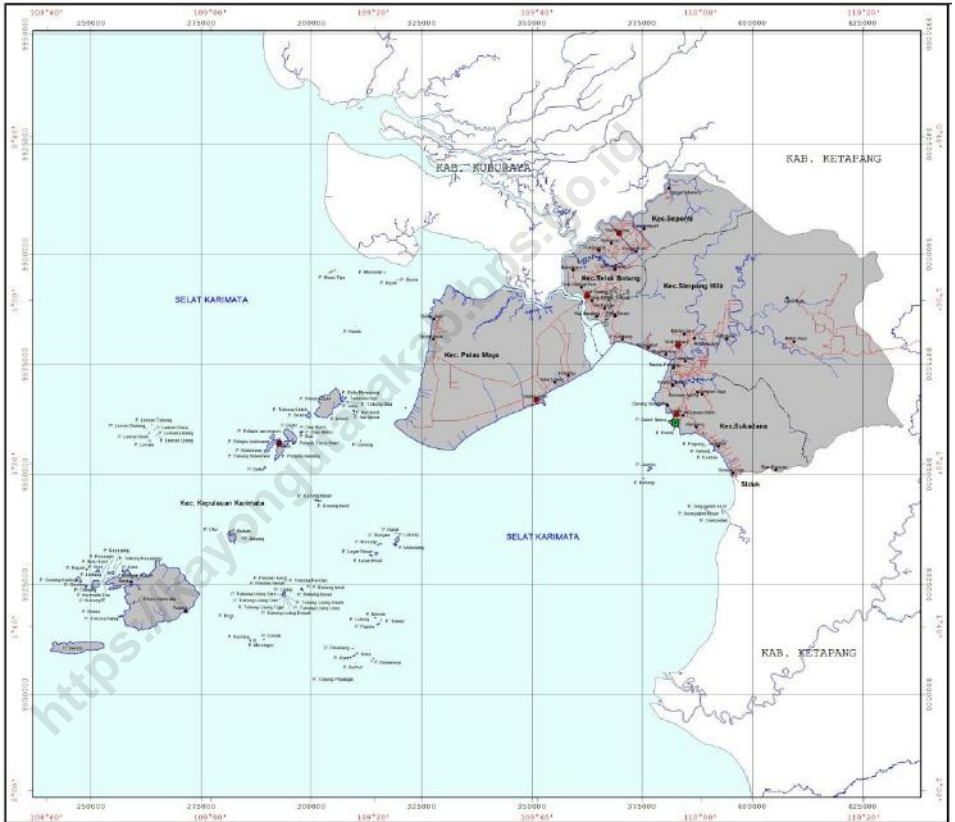
CV. Bhakti

Dilarang mengumumkan, mendistribusikan, mengomunikasikan, dan/atau menggandakan sebagian atau seluruh isi buku ini untuk tujuan komersial tanpa izin tertulis dari Badan Pusat Statistik

Prohibited to announce, distribute, communicate, and/or copy part or all of this book for commercial purpose without permission from BPS.

PETA WILAYAH KABUPATEN KAYONG UTARA

Map of Kayong Utara Regency



Kepala BPS Kabupaten Kayong Utara
Periode 2019 – Sekarang
Chief Statistician of Kayong Utara Regency
2019 – Present Period



Duaksa Aritonang, SE, MM



KATA PENGANTAR

Publikasi “**Kayong Utara Dalam Angka 2019**” adalah publikasi rutin yang diterbitkan setiap tahun oleh Badan Pusat Statistik (BPS) Kabupaten Kayong Utara. Publikasi ini menyajikan berbagai informasi kuantitatif berupa tabel-tabel data statistik tentang hasil dari pelaksanaan pembangunan di wilayah Kabupaten Kayong Utara hingga tahun 2018, dan disertai dengan ulasan sederhana untuk memudahkan pemahaman data bagi para konsumen data.

Data yang disajikan adalah kumpulan data sekunder yang bersumber dari berbagai instansi/dinas/lembaga, baik pemerintah maupun swasta, serta data primer dari hasil pengumpulan dan pengolahan berbagai survei dan sensus yang dilakukan oleh BPS Kabupaten Kayong Utara.

Kepada semua pihak yang membantu kelancaran dalam proses penghimpunan data sekunder, dan penyusunan publikasi ini hingga dapat terbit tepat waktu, kami ucapkan terima kasih yang sebesar-besarnya. Semoga publikasi ini bermanfaat dalam rangka mendukung perencanaan, monitoring, dan evaluasi pelaksanaan program-program pembangunan di wilayah Kabupaten Kayong Utara.

Sukadana, Agustus 2019

KEPALA BADAN PUSAT STATISTIK
KABUPATEN KAYONG UTARA

DUAKSA ARITONANG, SE, MM
NIP. 19630904 199103 1 002



PREFACE

“Kayong Utara Regency in Figures 2019” is a routine publication published annually by BPS-Statistics of Kayong Utara Regency. This publication presents a variety of quantitative information in the form of tables of statistical data about the results of the implementation of development in the Kayong Utara Regency until 2018, and added with a simple review to facilitate data understanding for data consumers.

The data presented is a collection of secondary data from various agencies/services/institutions, both government and private, as well as primary data from the results of the collection and processing of various surveys and censuses done by BPS-Statistics of Kayong Utara Regency.

To all parties who assist in the process of collecting the secondary data, and the preparation of this publication until it can be published on time, we express our deepest gratitude. Hopefully this publication will be useful in supporting the planning, monitoring, and evaluation of the implementation of development programs in the Kayong Utara Regency.

Sukadana, August 2019

**CHIEF STATISTICIAN
OF KAYONG UTARA REGENCY**

DUAKSA ARTONANG, SE, MM
NIP. 19630904 199103 1 002

DAFTAR ISI
LIST OF CONTENTS

| | Halaman <i>Page</i> |
|---|-------------------------------|
| Peta Wilayah Kabupaten Kayong Utara <i>Map of Kayong Utara Regency</i> | iii |
| Foto Kepala BPS Kabupaten Kayong Utara <i>Picture of Chief Statistician of Kayong Utara Regency</i> | v |
| Kata Pengantar <i>Preface</i> | vii |
| Daftar Isi <i>List of Contents</i> | ix |
| Daftar Tabel <i>List of Tables</i> | xi |
| Daftar Gambar <i>List of Figures</i> | xli |
| Penjelasan Umum <i>Explanatory Notes</i> | xliv |

| | Halaman <i>Page</i> |
|--|--|
| Bab I <i>Chapter I</i> | Geografi dan Iklim <i>Geography and Climate</i> 1 |
| Bab II <i>Chapter II</i> | Pemerintahan <i>Government</i> 17 |
| Bab III <i>Chapter III</i> | Penduduk dan Tenaga Kerja <i>Population and Employment</i> 59 |
| Bab IV <i>Chapter IV</i> | Sosial <i>Social</i> 79 |
| Bab V <i>Chapter V</i> | Pertanian <i>Agriculture</i> 179 |
| Bab VI <i>Chapter VI</i> | Perindustrian, Energi, dan Konstruksi <i>Industry, Energy, and Construction</i> 225 |
| Bab VII <i>Chapter VII</i> | Perdagangan <i>Trading</i> 245 |
| Bab VIII <i>Chapter VIII</i> | Transportasi, Komunikasi, dan Pariwisata <i>Transportation, Communication, and Tourism</i> 257 |
| Bab IX <i>Chapter IX</i> | Kuangan <i>Finance</i> 289 |
| Bab X <i>Chapter X</i> | Pendapatan Regional <i>Regional Income</i> 301 |
| Bab XI <i>Chapter XI</i> | Kemiskinan <i>Poverty</i> 339 |
| Bab XII <i>Chapter XII</i> | Perbandingan Antar Wilayah <i>Regional Comparison</i> 345 |

DAFTAR TABEL
LIST OF TABLES

| Nomor <i>Number</i> | Halaman <i>Pages</i> |
|--|-------------------------|
| BAB I GEOGRAFI DAN IKLIM | |
| <i>CH. I GEOGRAPHY AND CLIMATE</i> | |
| 1.1.1 Letak Geografis Kabupaten Kayong Utara <i>Geographical Location of Kayong Utara Regency</i> | 7 |
| 1.1.2 Batas Administrasi Kabupaten Kayong Utara <i>Administration Borders of Kayong Utara Regency</i> | 7 |
| 1.1.3 Letak Geografis Kabupaten Kayong Utara Menurut Kecamatan <i>Geographical Location of Kayong Utara Regency by District</i> | 8 |
| 1.2.1 Luas Wilayah Kabupaten Kayong Utara Menurut Kecamatan <i>Area of Kayong Utara Regency by District</i> | 9 |
| 1.2.2 Luas Formasi Geologi Kabupaten Kayong Utara (Ha) <i>Geological Formation Area of Kayong Utara Regency (Ha)</i> | 10 |
| 1.2.3 Luas Wilayah Kabupaten Kayong Utara Menurut Kelas Lereng (Ha) <i>Area of Kayong Utara Regency by Elevation Classes (Ha)</i> | 12 |
| 1.3.1 Jumlah Pulau di Kabupaten Kayong Utara Menurut Kecamatan <i>Number of Islands in Kayong Utara Regency by District</i> | 13 |
| 1.3.2 Sungai dan Daerah Aliran Sungai di Kabupaten Kayong Utara Menurut Kecamatan, 2018 <i>Rivers and Watersheds in Kayong Utara Regency by District, 2018</i> | 14 |
| 1.4.1 Rata-Rata Curah Hujan di Kabupaten Kayong Utara, 2018 <i>Average Rainfall in Kayong Utara Regency, 2018</i> | 15 |
| 1.4.2 Rata-Rata Hari Hujan di Kabupaten Kayong Utara, 2018 <i>Average Raindays in Kayong Utara Regency, 2018</i> | 16 |

Daftar Tabel

List of Tables

| Nomor Number | Halaman Pages |
|-----------------|------------------|
|-----------------|------------------|

BAB II PEMERINTAHAN

CH. II GOVERNMENT

| | |
|---|----|
| 2.1 Nama-Nama Bupati Kabupaten Kayong Utara <i>Name of Regents at Kayong Utara Regency</i> | 23 |
| 2.2.1 Nama-Nama Pimpinan DPRD, Fraksi dan Komisi Di DPRD Kabupaten Kayong Utara, 2018 <i>Names of Parliaments, Fractions, and Committee Leaders in Kayong Utara Regency Assembly, 2018</i> | 24 |
| 2.2.2 Jumlah Anggota DPRD Kabupaten Kayong Utara Tahun 2018 Menurut Fraksi dan Jenis Kelamin <i>Number of Parliament Member in 2018 Period by Fraction and Sex</i> | 25 |
| 2.2.3 Jumlah Anggota DPRD Kabupaten Kayong Utara Tahun 2018 Menurut Fraksi dan Pendidikan <i>Number of Parliament Member in 2018 by Fraction and Education</i> | 26 |
| 2.2.4 Jumlah Produk DPRD Kabupaten Kayong Utara Periode 2014-2019 Menurut Jenis Produk, 2018 <i>Number of Parliament Output at 2014 - 2019 Period by Output Type, 2018</i> ... | 27 |
| 2.2.5 Jumlah Raperda yang Diperdakan pada Periode 2014-2019 <i>Number of Local Regulation Draft that have been Legitimated at 2014-2019 Period</i> | 28 |
| 2.2.6 Jumlah Sidang Paripurna DPRD yang Dilaksanakan pada Periode 2014-2019 <i>Number of Plenary Session DPRD at 2014-2019 Period</i> | 29 |
| 2.3.1 Jumlah Kursi yang Diperebutkan pada Pemilihan Legislatif DPRD Kabupaten Kayong Utara Menurut Daerah Pemilihan, 2014 <i>Number of Parliament Seat by Electoral District on Legislative Election Kayong Utara Regency, 2014</i> | 30 |
| 2.3.2 Jumlah Perolehan Suara Partai Peserta Pemilihan Legislatif DPRD Kabupaten Kayong Utara, 2014 <i>Num. of Vote by Party and Electoral District on Legislative Election, 2014</i> | 31 |
| 2.3.3 Banyaknya Caleg dan Legislatif Terpilih Pada Pemilihan Legislatif DPRD Kabupaten Kayong Utara, 2014 <i>Num. of Vote by Party and Electoral District on Legislative Election, 2014</i> | 32 |

| Nomor Number | Halaman Pages |
|---|------------------|
| <p>2.3.4 Jumlah Peroleh Suara Pasangan Calon Presiden dan Wakil Presiden Menurut Kecamatan, 2014 <i>Number of Vote by President and Vice President Candidates in President and Vice President Election by District, 2014</i></p> | 34 |
| <p>2.3.5 Jumlah Pemilih Tetap dan Surat Suara pada Pemilihan Presiden & Wakil Presiden Menurut Kecamatan, 2014 <i>Number of Registered Voter and Their Votes on President and Vice President Candidates by District, 2014</i></p> | 35 |
| <p>2.3.6 Jumlah Tempat Pemungutan Suara (TPS) dan Pemilih Tetap pada Pemilihan Gubernur dan Wakil Gubernur Kalimantan Barat di Kabupaten Kayong Utara Menurut Kecamatan, 2012 <i>Number of TPS and Registered Voter on West Kalimantan Governor Election by District and Sex, 2012</i></p> | 36 |
| <p>2.3.7 Jumlah Perolehan Suara Pasangan Calon pada Pemilihan Umum Gubernur dan Wakil Gubernur Kalimantan Barat di Kabupaten Kayong Utara Menurut Pasangan Calon Gubernur, 2017 <i>Voting Result on Governor Election of Kayong Utara by Governor and Vice Governor Candidates, 2017</i></p> | 37 |
| <p>2.3.8 Jumlah Tempat Pemungutan Suara (TPS) dan Pemilih Tetap pada Pemilihan Umum Kepala Daerah Kayong Utara Menurut Kecamatan dan Jenis Kelamin, 2018 <i>Num. of TPS and Registered Voter on Regent Election by District and Sex, 2018</i></p> | 39 |
| <p>2.3.9 Jumlah Perolehan Suara Pasangan Calon pada Pemilihan Umum Kepala Daerah Kayong Utara Menurut Kecamatan, 2018 <i>Voting Result on Regent Election of Kayong Utara by Regent and Vice Regent Candidates, 2018</i></p> | 40 |
| <p>2.3.10 Jumlah Pemilih Tetap dan Surat Suara pada Pemilihan Legislatif Kabupaten Kayong Utara Menurut Kecamatan, 2014 <i>Number of Voter and Their Votes on Regent Election by District, 2014</i></p> | 42 |
| <p>2.3.11 Jumlah Pemilih Tetap Menurut Jenis Kelamin dan Banyaknya Tempat Pemugutan Suara (TPS) pada Pemilihan Legislatif Kabupaten Kayong Utara, 2014 <i>Number of Registered Voter by Sex and TPS on Legislative Election, 2014</i></p> | 43 |

Daftar Tabel*List of Tables*

| Nomor Number | Halaman Pages |
|--|------------------|
| 2.3.12 Jumlah Pemilih Tetap Menurut Jenis Kelamin dan Banyaknya Tempat Pemugutan Suara (TPS) pada Pemilihan Presiden dan Wakil Presiden Kabupaten Kayong Utara, 2014 <i>Number of Registered Voter by Sex and TPS on President and Vice President Election, 2014</i> | 44 |
| 2.4.1 Banyaknya Kelurahan, Desa, Dusun, RW dan RT di Kabupaten Kayong Utara Menurut Kecamatan, 2018 <i>Number of Wards, Villages and Hamlets in Kayong Utara Regency by District, 2018</i> | 45 |
| 2.4.2 Banyaknya Kades dan Sekdes Menurut Kecamatan dan Pendidikan, 2018 <i>Number of Village Chiefs and Village Secretaries by District and Education, 2018</i> | 46 |
| 2.4.3 Banyaknya Kepala Urusan Desa dan Kepala Seksi Desa Menurut Kecamatan dan Pendidikan, 2018 <i>Number of Village Customary Chief by District and Education, 2018</i> | 48 |
| 2.4.4 Banyaknya Kepala Dusun Menurut Kecamatan dan Pendidikan, 2018 <i>Number of Hamlet Chief by District and Education, 2018</i> | 49 |
| 2.5.1 Jumlah Pegawai Negeri Sipil di Kabupaten Kayong Utara Menurut Status Kepegawaian, Golongan dan Jenis Kelamin, 2018 <i>Number of Civil Servant in Kayong Utara Regency by Employee Status, Classification, and Sex, 2018</i> | 50 |
| 2.5.2 Jumlah Pegawai Negeri Sipil di Kabupaten Kayong Utara Menurut Status Kepegawaian, Pendidikan, dan Jenis Kelamin, 2018 <i>Number of Civil Servant in Kayong Utara Regency by Employee Status, Education and Sex, 2018</i> | 51 |
| 2.5.3 Jumlah Pegawai Negeri Sipil di Kabupaten Kayong Utara Menurut Status Kepegawaian, Jabatan, dan Jenis Kelamin, 2018 <i>Number of Civil Servant in Kayong Utara Regency by Employee Status, Job Position and Sex, 2018</i> | 52 |

Nomor
Number

Halaman
Pages

| | | |
|--|--|----|
| 2.5.4 | Jumlah Pegawai Negeri Sipil Daerah di Kabupaten Kayong Utara Menurut Kelompok Umur dan Jenis Kelamin, 2018 <i>Number of Local Civil Servant in Kayong Utara Regency by Age Group and Sex, 2018</i> | 53 |
| 2.5.5 | Jumlah Pegawai Negeri Sipil Daerah di Kabupaten Kayong Utara Menurut Jenis Kelamin dan Kecamatan, 2018 <i>Number of Local Civil Servant in Kayong Utara Regency by Distric and Sex, 2018</i> | 54 |
| 2.5.6 | Jumlah Pegawai Negeri Sipil di Kabupaten Kayong Utara Menurut Status Kepegawaian, Pendidikan, dan Eselon, 2018 <i>Number of Civil Servant in Kayong Utara Regency by Employee Status, Education and Eselon, 2018</i> | 55 |
| 2.6 | Banyaknya Peserta Jaminan Kesehatan Nasional (JKN) Kartu Indonesia Sehat (KIS) Kabupaten Kayong Utara, 2018 <i>Number of National Health Insurance – Indonesian Health Card Participants, 2018</i> | 56 |
| | | |
| BAB III PENDUDUK DAN TENAGA KERJA | | |
| <i>CH. III POPULATION AND EMPLOYMENT</i> | | |
| 3.1.1 | Luas Wilayah, Jumlah Penduduk, dan Kepadatan Penduduk Kabupaten Kayong Utara Menurut Kecamatan, 2018 <i>Area, Population, and Population Density of Kayong Utara Regency by District, 2018</i> | 65 |
| 3.1.2 | Jumlah Penduduk Kabupaten Kayong Utara Menurut Kecamatan dan Jenis Kelamin, 2018 <i>Populaton of Kayong Utara Regency by District and Sex, 2018</i> | 66 |
| 3.1.3 | Jumlah Penduduk Kabupaten Kayong Utara Menurut Kelompok Umur dan Jenis Kelamin (Jiwa), 2018 <i>Population of Kayong Utara Regency by Age Group & Sex (People), 2018</i> | 67 |
| 3.1.4 | Jumlah Penduduk Kabupaten Kayong Utara yang Tercatat di Kantor Catatan Sipil Menurut Kecamatan, 2018 <i>Populaton of Kayong Utara Regency Based on Civil Registry Office by District, 2018</i> | 68 |

Daftar Tabel*List of Tables*

| Nomor Number | Halaman Pages |
|--|------------------|
| 3.2.1 Jumlah Pencari Kerja Terdaftar di Kabupaten Kayong Utara Menurut Jenis Kelamin (Orang), 2018 <i>Num. of Registered Job Seekers in Kayong Utara Regency by Sex (Person), 2018</i> | 69 |
| 3.2.2 Jumlah Pencari Kerja di Kabupaten Kayong Utara Menurut Pendidikan dan Jenis Kelamin (Orang), 2018 <i>Number of Registered Job Seekers in Kayong Utara Regency by Education and Sex (People), 2018</i> | 70 |
| 3.2.3 Jumlah Paket Pelatihan pada Kursus Latihan Kerja di Kabupaten Kayong Utara, 2018 <i>Number Set of Training on Job Training Course in Kayong Utara Regency, 2018</i> | 72 |
| 3.2.4 Jumlah Perusahaan dan Pekerja di Kabupaten Kayong Utara Menurut Lapangan Usaha, 2018 <i>Number of Establishment and Employee in Kayong Utara Regency by Industrial Origin, 2018</i> | 73 |
| 3.2.5 Penyaluran Tenaga Kerja di Kabupaten Kayong Utara Menurut Pendidikan (Orang), 2018 <i>Number of Distributed Labour Forces in Kayong Utara Regency by Education (People), 2018</i> | 74 |
| 3.2.6 Tingkat Partisipasi Angkatan Kerja (TPAK) dan Tingkat Pengangguran Terbuka (TPT) Kabupaten Kayong Utara, 2014-2018 <i>Labour Force Participation and Open Unemployment Rate of Kayong Utara Regency, 2014-2018</i> | 75 |
| 3.2.7 Jumlah Angkatan Kerja dan Bukan Angkatan Kerja Penduduk Usia 15 Tahun Ke Atas Kabupaten Kayong Utara (Orang), 2014-2018 <i>Number of Labour Force and Economically Inactive of 15 Year-Old and Above in Kayong Utara Regency (People), 2014-2018</i> | 76 |
| 3.2.8 Upah Minimum Kabupaten Kayong Utara (Rupiah), 2014-2018 <i>Minimum Payment of Kayong Utara Regency (Rupiah), 2014-2018</i> | 77 |
| 3.2.9 Jumlah Rumah Tangga Transmigran di Kabupaten Kayong Utara Menurut Kecamatan dan Lokasi, 2018 <i>Number of Transmigrant Household in Kayong Utara Regency by District and Location, 2018</i> | 78 |

Nomor
Number

Halaman
Pages

BAB IV SOSIAL

CH. IV SOCIAL

| | | |
|--------------|---|----|
| 4.1.1 | Banyaknya Sekolah, Guru, dan Murid di Kabupaten Kayong Utara Menurut Jenis Sekolah, 2018 <i>Number of Schools, Teachers, and Students in Kayong Utara Regency by Type of School, 2018</i> | 88 |
| 4.1.2 | Banyaknya Sekolah Negeri, Guru dan Murid di Kabupaten Kayong Utara Menurut Jenis Sekolah, 2018 <i>Number of Public Schools, Teachers, and Students in Kayong Utara Regency by Type of School, 2018</i> | 89 |
| 4.1.3 | Banyaknya Sekolah Swasta, Guru dan Murid di Kabupaten Kayong Utara Menurut Jenis Sekolah, 2018 <i>Number of Private Schools, Teachers, and Students in Kayong Utara Regency by Type of School, 2018</i> | 90 |
| 4.1.4 | Banyaknya Taman Kanak-Kanak di Kabupaten Kayong Utara Menurut Kecamatan, 2018 <i>Number of Kindergartens in Kayong Utara Regency by District, 2018</i> | 91 |
| 4.1.5 | Banyaknya Kelas dan Ruang Kelas Taman Kanak-Kanak di Kabupaten Kayong Utara Menurut Kecamatan, 2018 <i>Number of Kindergarten Classes and Classrooms in Kayong Utara Regency by District, 2018</i> | 92 |
| 4.1.6 | Banyaknya Murid, Guru, dan Rasio Murid Terhadap Guru Taman Kanak-Kanak di Kabupaten Kayong Utara Menurut Kecamatan, 2018 <i>Number of Students, Teachers, and Ratio of Student to Teacher in Kindergarten by District, 2018</i> | 93 |
| 4.1.7 | Jumlah Penerimaan Murid Baru dan Kelulusan Taman Kanak-kanak (TK) di Kabupaten Kayong Utara Menurut Kecamatan, 2018 <i>Number of New Student Admissions and Graduations in Kindergarten in Kayong Utara Regency by District, 2018</i> | 94 |

Daftar Tabel*List of Tables*

| Nomor Number | Halaman Pages |
|---|------------------|
| 4.1.8 Banyaknya Sekolah Dasar (SD) di Kabupaten Kayong Utara Menurut Kecamatan, 2018 <i>Number of Elementary Schools in Kayong Utara Regency by District, 2018</i> | 95 |
| 4.1.9 Banyaknya Kelas dan Ruang Kelas Sekolah Dasar (SD) di Kabupaten Kayong Utara Menurut Kecamatan, 2018 <i>Number of Elementary School Classes and Classrooms in Kayong Utara Regency by District, 2018</i> | 96 |
| 4.1.10 Banyaknya Murid, Guru, dan Rasio Murid Terhadap Guru di Sekolah Dasar (SD) di Kabupaten Kayong Utara Menurut Kecamatan, 2018 <i>Number of Students, Teachers, and Ratio of Student to Teacher in Elementary School in Kayong Utara Regency by District, 2018</i> | 97 |
| 4.1.11 Jumlah Penerimaan Murid Baru dan Kelulusan di Sekolah Dasar (SD) di Kabupaten Kayong Utara Menurut Kecamatan, 2018 <i>Number of New Student Admissions and Graduations in Elementary School in Kayong Utara Regency by District, 2018</i> | 98 |
| 4.1.12 Banyaknya Madrasah Ibtidaiyah (MI) di Kabupaten Kayong Utara Menurut Kecamatan, 2018 <i>Number of Islamic Elementary Schools in Kayong Utara Regency by District, 2018</i> | 99 |
| 4.1.13 Banyaknya Kelas dan Ruang Kelas Madrasah Ibtidaiyah (MI) di Kabupaten Kayong Utara Menurut Kecamatan, 2018 <i>Number of Islamic Elementary School Classes and Classrooms in Kayong Utara Regency by District, 2018</i> | 100 |
| 4.1.14 Banyaknya Murid, Guru, dan Rasio Murid Terhadap Guru di Madrasah Ibtidaiyah (MI) di Kabupaten Kayong Utara Menurut Kecamatan, 2018 <i>Number of Students, Teachers, and Ratio of Student to Teacher in Islamic Elementary School in Kayong Utara Regency by District, 2018</i> | 101 |
| 4.1.15 Jumlah Penerimaan Murid Baru dan Kelulusan di Madrasah Ibtidaiyah (MI) di Kabupaten Kayong Utara Menurut Kecamatan, 2018 <i>Number of New Student Admissions and Graduations in Islamic Elementary School in Kayong Utara Regency by District, 2018</i> | 102 |

| Nomor Number | Halaman Pages |
|---|------------------|
| <p>4.1.16 Banyaknya Sekolah Menengah Pertama (SMP) di Kabupaten Kayong Utara Menurut Kecamatan, 2018 <i>Number of Junior High Schools in Kayong Utara Regency by District, 2018</i> ..</p> | 103 |
| <p>4.1.17 Banyaknya Kelas dan Ruang Kelas Sekolah Menengah Pertama (SMP) di Kabupaten Kayong Utara Menurut Kecamatan, 2018 <i>Number of Junior High School Classes and Classrooms in Kayong Utara Regency by District, 2018</i></p> | 104 |
| <p>4.1.18 Banyaknya Murid, Guru, dan Rasio Murid Terhadap Guru di Sekolah Menengah Pertama (SMP) di Kabupaten Kayong Utara Menurut Kecamatan, 2018 <i>Number of Students, Teachers, and Ratio of Student to Teacher in Junior High School in Kayong Utara Regency by District, 2018</i></p> | 105 |
| <p>4.1.19 Jumlah Penerimaan Murid Baru dan Kelulusan di Sekolah Menengah Pertama (SMP) di Kabupaten Kayong Utara Menurut Kecamatan, 2018 <i>Number of New Student Admissions and Graduations in Junior High School in Kayong Utara Regency by District, 2018</i></p> | 106 |
| <p>4.1.20 Banyaknya Madrasah Tsanawiyah (MTs) di Kabupaten Kayong Utara Menurut Kecamatan, 2018 <i>Num. of Islamic Junior High Schools in Kayong Utara Regency by District, 2018</i></p> | 107 |
| <p>4.1.21 Banyaknya Kelas dan Ruang Kelas Madrasah Tsanawiyah (MTs) di Kabupaten Kayong Utara Menurut Kecamatan, 2018 <i>Number of Islamic Junior High School Classes and Classrooms in Kayong Utara Regency by District, 2018</i></p> | 108 |
| <p>4.1.22 Banyaknya Murid, Guru, dan Rasio Murid Terhadap Guru di Madrasah Tsanawiyah (MTs) di Kabupaten Kayong Utara Menurut Kecamatan, 2018 <i>Number of Students, Teachers, and Ratio of Student to Teacher in Islamic Junior High School in Kayong Utara Regency by District, 2018</i></p> | 109 |
| <p>4.1.23 Jumlah Penerimaan Murid Baru dan Kelulusan di Madrasah Tsanawiyah (MTs) di Kabupaten Kayong Utara Menurut Kecamatan, 2018 <i>Number of New Student Admissions and Graduations in Islamic Junior High School in Kayong Utara Regency by District, 2018</i></p> | 110 |

Daftar Tabel*List of Tables*

| Nomor Number | Halaman Pages |
|--|------------------|
| 4.1.24 Banyaknya Sekolah Menengah Umum (SMU) di Kabupaten Kayong Utara Menurut Kecamatan, 2018 <i>Number of Senior High Schools in Kayong Utara Regency by District, 2018 ..</i> | 111 |
| 4.1.25 Banyaknya Kelas dan Ruang Kelas Sekolah Menengah Umum (SMU) di Kabupaten Kayong Utara Menurut Kecamatan, 2018 <i>Number of Senior High School Classes and Classrooms in Kayong Utara Regency by District, 2018</i> | 112 |
| 4.1.26 Banyaknya Murid, Guru, dan Rasio Murid Terhadap Guru di Sekolah Menengah Umum (SMU) di Kabupaten Kayong Utara Menurut Kecamatan, 2018 <i>Number of Students, Teachers, and Ratio of Student to Teacher in Senior High School in Kayong Utara Regency by District, 2018</i> | 113 |
| 4.1.27 Jumlah Penerimaan Murid Baru dan Kelulusan di Sekolah Menengah Umum (SMU) di Kabupaten Kayong Utara Menurut Kecamatan, 2018 <i>Number of New Student Admissions and Graduations in Senior High School in Kayong Utara Regency by District, 2018</i> | 114 |
| 4.1.28 Banyaknya Madrasah Aliyah (MA) di Kabupaten Kayong Utara Menurut Kecamatan, 2018 <i>Num. of Islamic Senior High Schools in Kayong Utara Regency by District, 2018</i> | 115 |
| 4.1.29 Banyaknya Kelas dan Ruang Kelas Madrasah Aliyah (MA) di Kabupaten Kayong Utara Menurut Kecamatan, 2018 <i>Number of Islamic Senior High School Classes and Classrooms in Kayong Utara Regency by District, 2018</i> | 116 |
| 4.1.30 Banyaknya Murid, Guru, dan Rasio Murid Terhadap Guru di Madrasah Aliyah (MA) di Kabupaten Kayong Utara Menurut Kecamatan, 2018 <i>Number of Students, Teachers, and Ratio of Student to Teacher in Islamic Senior High School in Kayong Utara Regency by District, 2018</i> | 117 |
| 4.1.31 Jumlah Penerimaan Murid Baru dan Kelulusan di Madrasah Aliyah (MA) di Kabupaten Kayong Utara Menurut Kecamatan, 2018 <i>Number of New Student Admissions and Graduations in Islamic Senior High School in Kayong Utara Regency by District, 2018</i> | 118 |

| Nomor Number | Halaman Pages |
|--|------------------|
| <p>4.1.32 Banyaknya Sekolah Menengah Kejuruan (SMK) di Kabupaten Kayong Utara Menurut Kecamatan, 2018 <i>Number of Vocational Senior High Schools in Kayong Utara Regency by District, 2018</i></p> | 119 |
| <p>4.1.33 Banyaknya Kelas dan Ruang Kelas Sekolah Menengah Kejuruan (SMK) di Kabupaten Kayong Utara Menurut Kecamatan, 2018 <i>Number of Vocational Senior High School Classes and Classrooms in Kayong Utara Regency by District, 2018</i></p> | 120 |
| <p>4.1.34 Banyaknya Murid, Guru, dan Rasio Murid Terhadap Guru di Sekolah Menengah Kejuruan (SMK) di Kabupaten Kayong Utara Menurut Kecamatan, 2018 <i>Number of Students, Teachers, and Ratio of Student to Teacher in Vocational Senior High School in Kayong Utara Regency by District, 2018</i></p> | 121 |
| <p>4.1.35 Jumlah Penerimaan Murid Baru dan Kelulusan di Sekolah Menengah Kejuruan (SMK) di Kabupaten Kayong Utara Menurut Kecamatan, 2018 <i>Number of New Student Admissions and Graduations in Vocational Senior High School in Kayong Utara Regency by District, 2018</i></p> | 122 |
| <p>4.1.36 Angka Partisipasi Kasar (APK) dan Angka Partisipasi Murni (APM) di Kabupaten Kayong Utara Tahun 2014-2018 <i>Gross Enrollment Rate (GER) and Net Enrollment Rate (NER) in Kayong Utara Regency in 2014-2018</i></p> | 123 |
| <p>4.2.1 Banyaknya Tenaga Kesehatan di Kabupaten Kayong Utara Menurut Penempatannya, 2018 <i>Number of Medic in Kayong Utara Regency by Assignment, 2018</i></p> | 124 |
| <p>4.2.2 Banyaknya Sarana Kesehatan Pemerintah di Kabupaten Kayong Utara Menurut Kecamatan, 2018 <i>Num. of Public Medical Center in Kayong Utara Regency by District, 2018</i> ...</p> | 125 |
| <p>4.2.3 Banyaknya Sarana Kesehatan Swasta di Kabupaten Kayong Utara Menurut Kecamatan, 2018 <i>Number of Private Medical Centre in Kayong Utara Regency by District, 2018</i></p> | 126 |

Daftar Tabel*List of Tables*

| Nomor Number | Halaman Pages |
|---|------------------|
| 4.2.4 Banyaknya Kunjungan Pasien di Sarana Kesehatan Pemerintah di Kabupaten Kayong Utara Menurut Kecamatan, 2018 <i>Number of Patient in Public Medical Center in Kayong Utara Regency by District, 2018</i> | 127 |
| 4.2.5 Banyaknya Posyandu dan Kader Aktif di Kabupaten Kayong Utara, 2018 <i>Number of Post Integrated Care and Birth Control Cadre in Kayong Utara Regency, 2018</i> | 128 |
| 4.2.6 Banyaknya Tenaga Dinas Kesehatan Di Puskesmas di Kabupaten Kayong Utara Menurut Kecamatan, 2018 <i>Number of Official Health Officer at Local Government Clinic in Kayong Utara Regency by District, 2018</i> | 129 |
| 4.2.7 Banyaknya Apotek dan Toko Obat di Kabupaten Kayong Utara Menurut Kecamatan, 2018 <i>Num. of Pharmacy & Medicine Store in Kayong Utara Regency by District, 2018</i> | 130 |
| 4.3.1 Target dan Realisasi Akseptor KB Baru di Kabupaten Kayong Utara Menurut Alat Kontrasepsi yang Digunakan, 2018 <i>Target and Realization of New Family Planning Program Acceptor in Kayong Utara Regency by Kind of Contraception Tool, 2018</i> | 131 |
| 4.3.2 Target dan Realisasi Peserta KB Pasangan Usia Subur (PUS) di Kabupaten Kayong Utara Menurut Alat Kontrasepsi yang Digunakan, 2018 <i>Realization of Childbearing Age Acceptor in Kayong Utara Regency by Contraception Tool, 2018</i> | 133 |
| 4.3.3 Banyaknya Sarana Pelayanan KB Nasional di Kabupaten Kayong Utara Menurut Kecamatan, 2018 <i>Number of Family Planning Program Service Centre in Kayong Utara Regency by District, 2018</i> | 135 |
| 4.3.4 Realisasi Kegiatan Imunisasi di Kabupaten Kayong Utara Menurut Kecamatan dan Jenisnya, 2018 <i>Realization of Immunity Activity in Kayong Utara Regency by Type and District, 2018</i> | 136 |

| Nomor Number | Halaman Pages |
|---|------------------|
| 4.3.5 Jumlah Kasus Penyakit Terbesar di Kabupaten Kayong Utara Tahun 2016-2018 <i>Number of Largest Diseases in Kayong Utara in 2016-2018</i> | 137 |
| 4.3.6 Diagnosa Terbanyak Kunjungan Peserta JKN KIS, 2018 <i>Most Diagnosis JKN KIS Participant Visits, 2018</i> | 138 |
| 4.4.1 Jumlah Lembaga Pendidikan Islam dan Majelis Ta'lim di Kabupaten Kayong Utara Menurut Kecamatan, 2018 <i>Number of Islamic Educational Institutions and Islamic Chambers in Kayong Utara Regency by District, 2018</i> | 139 |
| 4.4.2 Banyaknya Pemuka Agama di Kabupaten Kayong Utara Menurut Kecamatan, 2018 <i>Number of Religious Leaders in Kayong Utara Regency by District, 2018</i> | 140 |
| 4.4.3 Banyaknya Penyuluh Agama/Rohaniwan di Kabupaten Kayong Utara Menurut Kecamatan, 2018 <i>Number of Preacher and Priest in Kayong Utara Regency by District, 2018</i> .. | 141 |
| 4.4.4 Jumlah Pemeluk Agama/Kepercayaan di Kabupaten Kayong Utara Menurut Kecamatan, 2018 <i>Number of Adherents in Kayong Utara Regency by District, 2018</i> | 142 |
| 4.4.5 Banyaknya Rumah Ibadah di Kabupaten Kayong Utara Menurut Jenisnya Dan Kecamatan, 2018 <i>Num. of Religion Buildings in Kayong Utara Regency by Kind and District, 2018</i> | 143 |
| 4.4.6 Banyaknya Tanah Wakaf di Kab. Kayong Utara Menurut Kecamatan, 2018 <i>Number of Wakaf Lands in Kayong Utara Regency by District, 2018</i> | 145 |
| 4.4.7 Jumlah Nikah, Talak, Cerai Dan Rujuk di Kabupaten Kayong Utara Menurut Kecamatan, 2018 <i>Number of Mariages, Separates, Divorces, and Reconciliations in Kayong Utara Regency by Distric, 2018</i> | 146 |
| 4.4.8 Jumlah Pernikahan dibawah Umur di Kabupaten Kayong Utara Menurut Kecamatan, 2018 <i>Number of Under-Age Mariages in Kayong Utara Regency by Distric, 2018</i> . | 147 |
| 4.4.9 Jumlah Penerimaan BAZIS di Kabupaten Kayong Utara Menurut Kecamatan, 2018 <i>Number of BAZIS Receiving in Kayong Utara Regency by District, 2018</i> | 148 |

Daftar Tabel*List of Tables*

| Nomor Number | Halaman Pages |
|--|------------------|
| 4.4.10 Jumlah Jema'ah Haji di Kabupaten Kayong Utara Menurut Kecamatan, 2018 <i>Number of Hajj Pilgrims in Kayong Utara Regency by District, 2018</i> | 149 |
| 4.4.11 Banyaknya Perkara Perceraian yang Diterima dan Diputuskan di Kabupaten Kayong Utara Menurut Kecamatan, 2018 <i>Number of Arrival and Completed Divorce Cases in Kayong Utara Regency by District, 2018</i> | 150 |
| 4.4.12 Banyaknya Kasus Perceraian di Kabupaten Kayong Utara Menurut Faktor Penyebabnya, 2018 <i>Number of Divorce Cases in Kayong Utara Regency by Motive, 2018</i> | 156 |
| 4.4.13 Banyaknya Perkara Selain Gugat, Cerai, dan Talak yang Diterima di Kabupaten Kayong Utara, 2018 <i>Number of Arrival Cases Except Divorce and Separate Claim Case in Kayong Utara Regency, 2018</i> | 152 |
| 4.4.14 Banyaknya Perceraian di Kabupaten Kayong Utara Menurut Penyebabnya, 2018 <i>Number Of Divorces in Kayong Utara Regency By Motive, 2018</i> | 153 |
| 4.4.15 Jenis Perkara Yang Didasarkan pada Kekuasaan Relatif di Kabupaten Kayong Utara Menurut Kecamatan, 2018 <i>Kind of Case Based on Relative Competentie in Kayong Utara Regency by District, 2018</i> | 154 |
| 4.4.16 Banyaknya Perceraian Berkenaan Dengan PP No. 10 Tahun 1983 Bagi Pegawai Negeri di Kabupaten Kayong Utara, 2018 <i>Number of Divorce be Related to Government Regulation Number 10 Year 1983 For Civil Servant in Kayong Utara Regency, 2018</i> | 157 |
| 4.5.1 Banyaknya Tahanan dari Kabupaten Kayong Utara yang Masuk dan Diselesaikan di Kejaksaan Negeri, 2018 <i>Number of Arrested Criminal from Kayong Utara Regency that Completed Criminal Case in Public Attorney Office, 2018</i> | 158 |
| 4.5.2 Banyaknya Tahanan dari Kabupaten Kayong Utara yang Diselesaikan Menurut Jenis Penyelesaian di Kejaksaan Negeri, 2018 <i>Number of Arrested Criminal from Kayong Utara Regency that Completed Criminal Case by Kind of Completion in Public Attorney Office, 2018</i> | 159 |

| Nomor Number | Halaman Pages |
|---|------------------|
| <p>4.6.1 Banyaknya Penduduk Lanjut Usia dan Anak Terlantar di Kabupaten Kayong Utara Menurut Kecamatan, 2018 <i>Number Elder and Neglected Child in Kayong Utara Regency by District, 2018</i></p> | 160 |
| <p>4.6.2 Banyaknya Penderita Cacat di Kabupaten Kayong Utara Menurut Kecamatan, 2018 <i>Number Of Disable Person in Kayong Utara Regency By District, 2018</i></p> | 161 |
| <p>4.6.3 Banyaknya Pekerja Sosial Masyarakat Dan Karang Taruna di Kabupaten Kayong Utara Menurut Kecamatan, 2018 <i>Number of Social Worker and Neighborhood Youth Association in Kayong Utara Regency by District, 2018</i></p> | 162 |
| <p>4.7.1 Jumlah Penyerbitan Hak Tanah di Kabupaten Kayong Utara Menurut Kecamatan Melalui Program Nasional (PRONA), 2018 <i>Number of Land Right Certificate Issued in Kayong Utara Regency by District Through National Program, 2018</i></p> | 163 |
| <p>4.7.2 Luas Tanah Yang Ditempati di Kabupaten Kayong Utara Menurut Jenis Hak dan Kecamatan (m²), 2018 <i>Wide of Residence Area in Kayong Utara Regency by Kind of Right and District, 2018</i></p> | 164 |
| <p>4.7.3 Banyaknya Sertifikat yang Dikeluarkan di Kabupaten Kayong Utara Menurut Jenis Hak dan Kecamatan, 2018 <i>Number of Certificate Issued in Kayong Utara Regency by Kind of Right and District, 2018</i></p> | 165 |
| <p>4.8.1 Jumlah Kejahatan yang Dilaporkan di Kabupaten Kayong Utara Menurut Jenis Kejahatan, 2018 <i>Number of Crimes/Offences which Reports in Kayong Utara Regency by Type, 2018</i></p> | 167 |
| <p>4.8.2 Jumlah Kejahatan di Kabupaten Kayong Utara yang Diselesaikan Menurut Jenis Kejahatan, 2018 <i>Number of finished Crimes/Offences in Kayong Utara Regency by Type, 2018</i></p> | 168 |
| <p>4.8.3 Jumlah Kebakaran yang Terjadi di Kabupaten Kayong Utara Menurut Laporan Kepolisian Tahun 2014-2018 <i>Num. of Fires in Kayong Utara Regency by Police Union Teritory in 2014-2018</i></p> | 169 |

Daftar Tabel*List of Tables*

| Nomor Number | Halaman Pages |
|--|------------------|
| 4.8.4 Jumlah Desa di Kabupaten Kayong Utara yang Mengalami Bencana Alam Menurut Kecamatan, 2017-2018 <i>Number of Villages in Kayong Utara Regency Affected by Disasters, 2017-2018</i> | 170 |
| 4.9.1 Jumlah Penduduk Wajib KTP dan Realisasi Pemberian KTP di Kabupaten Kayong Utara Menurut Kecamatan, 2018 <i>Number of Residence ID Card Obligatory and Residence ID Card Issued in Kayong Utara Regency by District, 2018</i> | 171 |
| 4.9.2 Banyaknya Pembuatan Akte di Kabupaten Kayong Utara Menurut Jenis Akte dan Kecamatan, 2018 <i>Number of Certificate Issued in Kayong Utara Regency by Kind of Certificate and District, 2018</i> | 172 |
| 4.10 Indeks Pembangunan Manusia (IPM) Kabupaten Kayong Utara Tahun 2013-2018 <i>Human Development Index of Kayong Utara Regency in 2013-2018</i> | 174 |
| 4.11.1 Jumlah Ormas, Orsospol, dan LSM di Kabupaten Kayong Utara Menurut Kecamatan, 2018 <i>Number of Mass Organisations, Social and Political Organisations, and Orchard in Kayong Utara Regency by District, 2018</i> | 175 |
| 4.11.2 Jumlah Organisasi Kepemudaan di Kabupaten Kayong Utara Menurut Kecamatan, 2018 <i>Number of Youth Organization in Kayong Utara Regency by District, 2018</i> .. | 176 |
| 4.11.3 Jumlah Klub Olahraga dan Gedung Olahraga di Kabupaten Kayong Utara Menurut Kecamatan, 2018 <i>Num. of Sport Club and Gymnasium in Kayong Utara Regency by District, 2018</i> | 177 |

Nomor
Number

Halaman
Pages

BAB V PERTANIAN

CH. V AGRICULTURE

| | | |
|--------------|--|-----|
| 5.1.1 | Luas Panen, Hasil Panen Per Hektar, dan Produksi Sayur-Sayuran di Kabupaten Kayong Utara Menurut Jenis Sayuran, 2018 <i>Harvested Area, Crop per Hectare, and Production of Vegetables in Kayong Utara Regency by Kind of Vegetable, 2018</i> | 185 |
| 5.1.2 | Produksi Buah-Buahan di Kabupaten Kayong Utara Menurut Jenisnya, 2018 <i>Production of Fruits in Kayong Utara Regency by Kind of Fruit, 2018</i> | 186 |
| 5.1.3 | Luas Panen, Hasil Panen Per Hektar, dan Produksi Tanaman Biofarmaka di Kabupaten Kayong Utara Menurut Jenis Tanaman, 2018 <i>Harvested Area, Crop per Hectare, and Production of Medicinal Plants in Kayong Utara Regency by Kind of plant, 2018</i> | 187 |
| 5.1.4 | Luas Lahan Sawah di Kabupaten Kayong Utara Menurut Jenis Pengairan (Ha), 2018 <i>Area of Wet Rice Field in Kayong Utara Regency by Irrigation, 2018</i> | 188 |
| 5.1.5 | Luas Lahan Bukan Sawah di Kabupaten Kayong Utara Menurut Penggunaannya (Ha), 2018 <i>Area of Non Wet Rice Field in Kayong Utara Regency by Purpose, 2018</i> | 190 |
| 5.1.6 | Luas Lahan Bukan Pertanian di Kabupaten Kayong Utara Menurut Kecamatan (Ha), 2018 <i>Area of Non Agriculture Field in Kayong Utara Regency by District, 2018</i> | 191 |
| 5.1.7 | Banyaknya Kontak Tani, Kelompok Tani, dan Rumah Tangga Tani di Kabupaten Kayong Utara, 2018 <i>Number of Farmer Contact, Farmer Group, and Farmer Household in Kayong Utara Regency, 2018</i> | 192 |

Daftar Tabel*List of Tables*

| Nomor Number | Halaman Pages |
|--|------------------|
| 5.3.1 Luas Tanaman (Ha) dan Jumlah Petani Perkebunan di Kabupaten Kayong Utara Menurut Jenis Tanaman, 2018 <i>Plant Area (Ha) and Number of Plantation Farmer in Kayong Utara Regency by Kind of Plant, 2018</i> | 195 |
| 5.3.2 Produksi Tanaman Perkebunan di Kabupaten Kayong Utara Menurut Jenisnya, 2018 <i>Production of Plantation in Kayong Utara Regency by Kind of Plant, 2018</i> ... | 196 |
| 5.3.3 Luas Tanaman (Ha) dan Jumlah Petani Perkebunan di Kabupaten Kayong Utara Menurut Jenis Tanaman, 2018 <i>Plant Area (Ha) and Number of Plantation Farmer in Kayong Utara Regency by Kind of Plant, 2018</i> | 197 |
| 5.3.4 Produksi Tanaman Perkebunan di Kabupaten Kayong Utara Menurut Jenisnya, 2018 <i>Production of Plantation in Kayong Utara Regency by Kind of Plant, 2018</i> ... | 198 |
| 5.3.5 Produksi Tanaman Perkebunan di Kabupaten Kayong Utara Menurut Kecamatan dan Jenis Tanaman (Ton), 2018 <i>Production of Plantation in Kayong Utara Regency by District and Kind of Plant, 2018</i> | 199 |
| 5.3.6 Luas Tanaman (Ha) dan Jumlah Petani Karet (KK) di Kabupaten Kayong Utara Menurut Kecamatan, 2018 <i>Plant Area (Ha) and Number of Rubber Farmers (KK) in Kayong Utara Regency, 2018</i> | 201 |

Nomor
Number

Halaman
Pages

| | | |
|---------------|--|-----|
| 5.3.7 | Luas Tanaman (Ha) dan Jumlah Petani Kelapa Dalam (KK) di Kabupaten Kayong Utara Menurut Kecamatan, 2018 <i>Plant Area (Ha) and Number of Local Coconut Farmers (KK) in Kayong Utara Regency by District, 2018</i> | 202 |
| 5.3.8 | Luas Tanaman (Ha) dan Jumlah Petani Kelapa Hibrida (KK) di Kabupaten Kayong Utara Menurut Kecamatan, 2018 <i>Plant Area (Ha) And Number Of Hybrid Coconut Farmers (KK) in Kayong Utara Regency by District, 2018</i> | 203 |
| 5.3.9 | Luas Tanaman (Ha) dan Jumlah Petani Kelapa Sawit (KK) di Kabupaten Kayong Utara Menurut Kecamatan, 2018 <i>Plant Area (Ha) and Number of Palm Farmers (KK) in Kayong Utara Regency by District, 2018</i> | 204 |
| 5.3.10 | Luas Tanaman (Ha) dan Jumlah Petani Kakao (KK) di Kabupaten Kayong Utara Menurut Kecamatan, 2018 <i>Plant Area (Ha) and Number of Cocoa Farmers (KK) in Kayong Utara Regency by District, 2018</i> | 205 |
| 5.2.11 | Luas Tanaman dan Jumlah Petani Lada (Ha) di Kabupaten Kayong Utara Menurut Kecamatan, 2018 <i>Plant Area (Ha) and Number of Pepper Farmers (KK) in Kayong Utara Regency by District, 2018</i> | 206 |
| 5.2.12 | Luas Tanaman (Ha) dan Jumlah Petani Kopi (KK) di Kabupaten Kayong Utara Menurut Kecamatan, 2018 <i>Plant Area (Ha) and Number of Coffee Farmers (KK) in Kayong Utara Regency by District, 2018</i> | 207 |
| 5.2.13 | Luas Tanaman (Ha) Dan Jumlah Petani Pinang (KK) di Kabupaten Kayong Utara Menurut Kecamatan, 2018 <i>Plant Area (Ha) and Number of Areca Nut Farmers (KK) in Kayong Utara Regency by District, 2018</i> | 208 |
| 5.2.14 | Luas Tanaman (Ha) Dan Jumlah Petani Aren (KK) di Kabupaten Kayong Utara Menurut Kecamatan, 2018 <i>Plant Area (Ha) and Number of Sugar Palm Farmers (KK) in Kayong Utara Regency by District, 2018</i> | 209 |
| 5.2.15 | Luas Tanaman (Ha) dan Jumlah Petani Cengkeh (KK) di Kabupaten Kayong Utara Menurut Kecamatan, 2018 <i>Plant Area (Ha) and Number of Clove Farmers (KK) in Kayong Utara Regency by District, 2018</i> | 210 |

Daftar Tabel*List of Tables*

| Nomor Number | Halaman Pages |
|--|------------------|
| 5.4.1 Populasi Ternak/Unggas di Kabupaten Kayong Utara Menurut Kecamatan dan Jenisnya (Ekor), 2018 <i>Livestock/Fowl Population in Kayong Utara Regency by District and Kind of Livestock/Fowl, 2018</i> | 211 |
| 5.4.2 Jumlah Pemotongan Ternak/Unggas, Produksi Telur dan Susu di Kabupaten Kayong Utara, 2018 <i>Number of Lifestock/Fowl Butchering, Eggs and Milk Production in Kayong Utara Regency, 2018</i> | 213 |
| 5.4.3 Jumlah Rumah Tangga Peternak di Kabupaten Kayong Utara Menurut Kecamatan, 2018 <i>Number of Breeder Household in Kayong Utara Regency by District, 2018</i> ... | 214 |
| 5.4.4 Jumlah Pemasukan Ternak ke Kabupaten Kayong Utara (Ekor), 2018 <i>Number of Livestock Import to Kayong Utara Regency, 2018</i> | 216 |
| 5.4.5 Jumlah Pengeluaran Ternak dari Kabupaten Kayong Utara (Ekor), 2018 <i>Number of Livestock Export From Kayong Utara Regency, 2018</i> | 217 |
| 5.5.1 Potensi Kelautan dan Perikanan di Kabupaten Kayong Utara, 2018 <i>Potention of Fishery and Ocean in Kayong Utara Regency, 2018</i> | 218 |
| 5.5.2 Produksi Perikanan di Kabupaten Kayong Utara, 2018 <i>Fishery Production in Kayong Utara Regency, 2018</i> | 219 |
| 5.5.3 Produksi Perikanan di Kabupaten Kayong Utara Menurut Kecamatan dan Jenis Perikanan (Ton), 2018 <i>Fishery Production in Kayong Utara Regency by District and Kind of Fishery, 2018</i> | 220 |
| 5.5.4 Jumlah Nelayan dan Unit Penangkapan Ikan di Kabupaten Kayong Utara Menurut Kecamatan, 2018 <i>Number of Fisherman and Fishing Unit in Kayong Utara Regency by District, 2018</i> | 221 |
| 5.5.5 Jumlah Alat Penangkap Ikan di Kabupaten Kayong Utara Dirinci Menurut Resort Perikanan Tahun 2018 <i>Number of Catch Equipment in Kayong Utara Regency by Fishery Resort in 2018</i> | 222 |

Nomor
Number

Halaman
Pages

- 5.6.1 Luas Kawasan Hutan dan Perairan di Kabupaten Kayong Utara, 2017**
Area of Forestry and Waters Plan in Kayong Utara Regency, 2017 223
- 5.6.2 Produksi Hasil Hutan di Kabupaten Kayong Utara Menurut Jenisnya, 2018**
Production of Forestry in Kayong Utara Regency by Kind of Product, 2018 ... 224

BAB VI PERINDUSTRIAN, ENERGI, DAN KONSTRUKSI

CH. VI INDUSTRY, ENERGY, AND CONSTRUCTION

- 6.1.1 Jumlah Sentra, Unit Usaha, dan Tenaga Kerja Industri Kecil/Kerajinan (Non Formal) di Kabupaten Kayong Utara Menurut Jenis Industri, 2018**
Number of Centra, Business Unit, and Labor of Small scale/handicraft in Kayong Utara Regency by Kind of industry, 2018 231
- 6.1.2 Jumlah Usaha dan Tenaga Kerja Industri Kecil dan Menengah di Kabupaten Kayong Utara Menurut Kecamatan dan Jenis Industri, 2018**
Number of Business and Labor of Small and Medium Scale Industries in Kayong Utara Regency by District and Type, 2018 233
- 6.2.1 Jumlah Rumah Tangga Perikanan Pengolahan Hasil Perikanan dan Unit Usaha di Kabupaten Kayong Utara Menurut Kecamatan, 2018**
Number of Household Fishery Processing Product and unit in Kayong Utara Regency by District, 2018 239
- 6.2.2 Rumah Tangga Pemasaran Hasil Perikanan dan Jenis Pemasaran di Kabupaten Kayong Utara Menurut Kecamatan, 2018**
Household of Marketing Fishery Product in Kayong Utara Regency by District, 2018 240
- 6.3.1 Jumlah Pelanggan dan Produksi Tenaga Listrik di Kabupaten Kayong Utara, 2018**
Number of Customer and Electricity Production in Kayong Utara Regency, 2018 241
- 6.3.2 Jumlah Produksi Terjual dan Nilai Penjualan Tenaga Listrik di Kabupaten Kayong Utara, 2018**
Number of Electricity Sold and Value in Kayong Utara Regency, 2018 242
- 6.4 Jumlah Pelanggan UPT Air Bersih dan Banyaknya Penggunaan Air Bersih di Kabupaten Kayong Utara Menurut Jenis Pelanggan, 2018**
Number of Clean Water Technical Service Unit Customer and Water Supply Utilizing in Kayong Utara Regency by Type of Customer, 2018 243

Daftar Tabel

List of Tables

Nomor
Number

Halaman
Pages

BAB VIIPERDAGANGAN

CH. VII TRADING

| | | |
|--------------|---|-----|
| 7.1.1 | Jumlah Koperasi di Kabupaten Kayong Utara Menurut Kecamatan, 2018 <i>Number of Cooperative in Kayong Utara Regency by District, 2018</i> | 249 |
| 7.1.2 | Jumlah Koperasi Unit Desa (KUD) di Kabupaten Kayong Utara Menurut Kecamatan dan Klasifikasi, 2018 <i>Number of Rural Cooperative in Kayong Utara Regency by District and Classification, 2018</i> | 250 |
| 7.1.3 | Jumlah Koperasi Non KUD di Kabupaten Kayong Utara Menurut Kecamatan dan Klasifikasi, 2018 <i>Number of Not Rural Cooperative in Kayong Utara Regency by District and Classification, 2018</i> | 251 |
| 7.1.4 | Jumlah Koperasi Primer di Kabupaten Kayong Utara Menurut Jenisnya, 2018 <i>Number of Primary Cooperatives in Kayong Utara Regency by Type of Cooperative, 2018</i> | 252 |
| 7.1.5 | Banyaknya Kegiatan Usaha yang Dilakukan oleh Koperasi di Kabupaten Kayong Utara Menurut Jenis Kegiatan Usaha, 2018 <i>Number of Business Activities Organized by Cooperatives in Kayong Utara Regency by Type of Activity, 2018</i> | 253 |
| 7.1.6 | Perkembangan Koperasi di Kabupaten Kayong Utara, 2018 <i>Growth of Cooperative in Kayong Utara Regency, 2018</i> | 254 |
| 7.2.1 | Jumlah Usaha Menurut Kategori Usaha di Kabupaten Kayong Utara Tahun 2016 <i>Number of Establishment by Category in Kayong Utara Regency in 2016</i> | 255 |
| 7.2.2 | Jumlah Tenaga Kerja Menurut Kategori Usaha di Kabupaten Kayong Utara Tahun 2016 <i>Number of Employee by Category in Kayong Utara Regency in 2016</i> | 256 |

Nomor
Number

Halaman
Pages

BAB VIII TRANSPORTASI, KOMUNIKASI, DAN PARIWISATA
CH. VIII TRANSPORTATION, COMMUNICATION, AND TOURISM

| | | |
|---|---|-----|
| 8.1.1 Panjang Jalan di Kabupaten Kayong Utara Menurut Jenis Permukaan (Km), 2018 | <i>Length of Road in Kayong Utara Regency by Type of Surface, 2018</i> | 262 |
| 8.1.2 Panjang Jalan di Kabupaten Kayong Utara Menurut Kondisi (Km), 2018 | <i>Length of Road on Kayong Utara Regency by Condition, 2018</i> | 263 |
| 8.1.3 Panjang Jalan di Kabupaten Kayong Utara Menurut Status Jalan (Km), 2018 | <i>Length of Road on Kayong Utara Regency by Status, 2018</i> | 264 |
| 8.2.1 Banyaknya Kendaraan di Kabupaten Kayong Utara Menurut Jenis Angkutan, 2018 | <i>Number of Vehicle in Kayong Utara Regency by Kind of Transportation, 2018</i> | 265 |
| 8.2.2 Jumlah Sarana Angkutan Sungai di Kabupaten Kayong Utara Menurut Jenisnya, 2018 | <i>Num. of Water Transportation in Kayong Utara Regency by Kind of Boat, 2018</i> | 266 |
| 8.2.3 Jumlah Kendaraan Bermotor yang Telah Diuji di Kabupaten Kayong Utara Menurut Penggunaannya, 2018 | <i>Number of Examined Motor Vehicle in Kayong Utara Regency by Purpose, 2018</i> | 267 |
| 8.3.1 Banyaknya Pelanggaran Lalu Lintas di Kabupaten Kayong Utara Menurut Profesi, 2018 | <i>Number of Traffic Violation in Kayong Utara Regency by Profession, 2018</i> ... | 268 |
| 8.3.2 Jumlah Pelanggaran Lalu Lintas di Kabupaten Kayong Utara Menurut Jenis Pelanggaran, 2018 | <i>Number of Traffic Violation in Kayong Utara Regency by Kind of Violation, 2018</i> | 269 |

Daftar Tabel*List of Tables*

| Nomor Number | Halaman Pages |
|---|------------------|
| 8.3.3 Jumlah Kejadian dan Korban Kecelakaan Lalu Lintas Serta Kerugian Materil di Kabupaten Kayong Utara, 2018 <i>Number of Traffic Accident Occurrence and Victims and Material Lost in Kayong Utara Regency, 2018</i> | 270 |
| 8.3.4 Jumlah Penyebab, Korban Kecelakaan Lalu Lintas dan Kerugian Materil di Kabupaten Kayong Utara, 2018 <i>Number of Traffic Violation by Kind of Violation and Material Lost in Kayong Utara Regency, 2018</i> | 271 |
| 8.4.1 Banyaknya Kantor Pos di Kabupaten Kayong Utara Menurut Kecamatan, 2018 <i>Number of Post Office in Kayong Utara Regency by District, 2018</i> | 272 |
| 8.4.2 Nilai Penjualan Benda Pos di PT. Pos Indonesia (Persero) Cabang Sukadana, 2018 <i>Salling Value of Postage in Sukadana Post Office, 2018</i> | 273 |
| 8.4.3 Frekuensi Pengiriman dan Penerimaan Paket Pos Terdaftar Biasa dan Kilat di Kantor POS Cabang Sukadana, 2018 <i>Sending and Receiving Frequency of Regular and Express Registered Parcel in Sukadana Post Office, 2018</i> | 274 |
| 8.4.4 Frekuensi dan Nilai Pengiriman dan Penerimaan, Wesel Pos Biasa dan Kilat di Kantor POS Cabang Sukadana, 2018 <i>Sending and Receiving Frequency of Regular and Express Registered Money Order in Sukadana Post Office in 2016</i> | 275 |
| 8.4.5 Frekuensi Pengiriman dan Penerimaan Surat Tercatat, Biasa dan Kilat di Kantor POS Cabang Sukadana, 2018 <i>Sending and Receiving Frequency of Regular and Express Registered Mail in Sukadana Post Office, 2018</i> | 276 |
| 8.4.6 Frekuensi Pengiriman dan Penerimaan Benda Pos di Kantor POS Cabang Sukadana, 2018 <i>Number of Sending and Receiving Postal in Sukadana Post Office, 2018</i> | 277 |
| 8.4.7 Jumlah Pemegang Surat Kontrak Berlangganan di Kabupaten Kayong Utara Menurut Kecamatan, 2018 <i>Num. of Contract Letter Customer in Kayong Utara Regency by District, 2018</i> | 278 |

| Nomor <i>Number</i> | Halaman <i>Pages</i> |
|--|-------------------------|
| <p>8.5.1 Banyaknya Kegiatan Pelayanan Informasi dan Komunikasi Pemerintah Kabupaten Kayong Utara, 2018 <i>Number of Communication Service Activity by Government of Kayong Utara Regency, 2018</i></p> | 279 |
| <p>8.5.2 Banyaknya Media Elektronik dan Hiburan di Kabupaten Kayong Utara Menurut Kecamatan, 2018 <i>Number of Electronic Media and Entertainment in Kayong Utara Regency by District, 2018</i></p> | 280 |
| <p>8.5.3 Banyaknya Jenis Media Cetak yang Beredar di Kabupaten Kayong Utara Menurut Lokasi Penerbit, 2018 <i>Number of Press Media That Circulated in Kayong Utara Regency by Location of Publisher, 2018</i></p> | 282 |
| <p>8.6.1 Jumlah Perpustakaan dan Jumlah Pengunjung Perpustakaan di Kabupaten Kayong Utara Menurut Jenis Perpustakaan, 2018 <i>Number of Libraries and Library Visitors in Kayong Utara Regency by Kind of Library, 2018</i></p> | 283 |
| <p>8.6.2 Jumlah Buku Perpustakaan di Kabupaten Kayong Utara Menurut Jenis Buku dan Perpustakaan, 2018 <i>Number of Libraries Book in Kayong Utara Regency by Kind of Book and Library, 2018</i></p> | 284 |
| <p>8.7.1 Jumlah Kamar dan Tempat Tidur pada Hotel/Penginapan di Kabupaten Kayong Utara, 2018 <i>Number of Room and Bed in Hotel/Accommodation in Kayong Utara Regency, 2018</i></p> | 285 |
| <p>8.7.2 Jumlah Potensi Wisata di Kabupaten Kayong Utara Menurut Kecamatan, 2018 <i>Number of Tourism Potential in Kayong Utara Regency by District, 2018</i></p> | 286 |

Daftar Tabel

List of Tables

Nomor
Number

Halaman
Pages

BAB IX KEUANGAN

CH. IX FINANCE

| | |
|---|-----|
| 9.1.1 Realisasi Anggaran Pendapatan dan Belanja Daerah Kabupaten Kayong Utara Tahun Anggaran 2018 (Juta Rupiah) <i>Revenue and Expenditure of Kayong Utara Regency in Fiscal Year 2018 (Million Indonesian Rupiah)</i> | 293 |
| 9.1.2 Penerimaan Daerah Kabupaten Kayong Utara (Rp), 2018 <i>Revenue of Kayong Utara Regency, 2018</i> | 295 |
| 9.1.3 Penetapan dan Penerimaan Pajak oleh Unit Pelayanan Pendapatan Daerah Kabupaten Kayong Utara (Rp), 2018 <i>Taxes Revenue (IDR) by Regional Income Service of Kayong Utara Regency, 2018</i> | 296 |
| 9.1.4 Realisasi Alokasi Dana Desa (ADD) Kabupaten Kayong Utara Menurut Kecamatan, 2018 <i>Realization of Village Funds Allocation of Kayong Utara Regency by District, 2018</i> | 297 |
| 9.2.1 Banyaknya Barang Jaminan, Nasabah, dan Omset Menurut Golongan Barang pada Perum Pegadaian Cabang Kayong Utara, 2018 <i>Number of Security Item, Client, and Omzet by Category of Security Item on Pawning Company of Kayong Utara, 2018</i> | 298 |
| 9.2.2 Banyaknya Nasabah Menurut Jenis Barang Jaminan pada Perum Pegadaian Cabang Kayong Utara, 2018 <i>Number of Client by Kind of Security Item on Pawning Company of Kayong Utara, 2018</i> | 299 |

Nomor
Number

Halaman
Pages

BAB X PENDAPATAN REGIONAL

CH. X REGIONAL INCOME

| | | |
|---------------|---|-----|
| 10.1.1 | Produk Domestik Regional Bruto Kabupaten Kayong Utara Atas Dasar Harga Berlaku Menurut Lapangan Usaha (Juta Rupiah), 2016-2018 <i>Gross Domestic Regional Product of Kayong Utara Regency at Market Price by Industry (Million Rupiahs), 2016-2018</i> | 307 |
| 10.1.2 | Produk Domestik Regional Bruto Kabupaten Kayong Utara Atas Dasar Harga Konstan 2010 Menurut Lapangan Usaha (Jutaan Rupiah), 2016-2018 <i>Gross Domestic Regional Product of Kayong Utara Regency at Constant Price 2010 by Industry (Million Rupiahs), 2016-2018</i> | 311 |
| 10.1.3 | Kontribusi PDRB Kabupaten Kayong Utara Atas Dasar Harga Berlaku Menurut Lapangan Usaha, 2016-2018 <i>Distribution of GRDP Percentage of Kayong Utara Regency at Current Market Price by Industry, 2016-2018</i> | 315 |
| 10.1.4 | Laju Pertumbuhan Produk Domestik Regional Bruto Kabupaten Kayong Utara Atas Dasar Harga Konstan Menurut Lapangan Usaha (persen), 2016-2018 <i>Growth Rate of Gross Regional Domestic Product of Kayong Utara Regency at Constant Market Prices by Industry (percent), 2016-2018</i> | 319 |
| 10.1.5 | Indeks Harga Implisit PDRB Kabupaten Kayong Utara (2010=100) Menurut Lapangan Usaha, 2016-2018 <i>GRDP Implicit Price Index of Kayong Utara Regency (2010=100) by Industry, 2016-2018</i> | 323 |
| 10.1.6 | Laju Pertumbuhan Indeks Harga Implisit Produk Domestik Regional Bruto Kabupaten Kayong Utara Menurut Lapangan Usaha (persen), 2016-2018 <i>Growth Rate of Implicit Price Index of Gross Regional Domestic Product of Kayong Utara Regency by Industry (percent), 2016-2018</i> | 327 |

Daftar Tabel*List of Tables*

| Nomor Number | Halaman Pages |
|--|------------------|
| 10.2.1 PDRB Kabupaten Kayong Utara Atas Dasar Harga Berlaku Menurut Pengeluaran (Jutaan Rupiah), 2016-2018 <i>GRDP of Kayong Utara Regency at Current Market Price by Expenditure (Million Rupiahs), 2016-2018</i> | 331 |
| 10.2.2 PDRB Kabupaten Kayong Utara Atas Dasar Harga Konstan 2010 Menurut Pengeluaran (Jutaan Rupiah), 2016-2018 <i>GRDP of Kayong Utara Regency at Constant Market Price 2010 by Expenditure (Million Rupiahs), 2016-2018</i> | 332 |
| 10.2.3 Distribusi Persentase PDRB Kabupaten Kayong Utara Atas Dasar Harga Berlaku Menurut Pengeluaran, 2016-2018 <i>Percentage Distribution of GRDP of Kayong Utara Regency at Current Market Price by Expenditure, 2016-2018</i> | 333 |
| 10.2.4 Distribusi Persentase PDRB Kabupaten Kayong Utara Atas Dasar Harga Konstan 2010 Menurut Pengeluaran, 2016-2018 <i>Percentage Distribution of GRDP of Kayong Utara Regency at Constant Market Price 2010 by Expenditure, 2016-2018</i> | 334 |
| 10.2.5 Laju Pertumbuhan PDRB Kabupaten Kayong Utara Atas Dasar Harga Berlaku Menurut Pengeluaran (persen), 2016-2018 <i>Growth Rate of GRDP of Kayong Utara Regency at Current Market Price by Expenditure (percent), 2016-2018</i> | 335 |
| 10.2.6 Laju Pertumbuhan PDRB Kabupaten Kayong Utara Atas Dasar Harga Konstan 2010 Menurut Pengeluaran, 2016-2018 <i>Growth Rate of GRDP of Kayong Utara Regency at Constant Market Price (2010 by Expenditure, 2016-2018</i> | 336 |
| 10.2.7 Indeks Harga Implisit PDRB Kabupaten Kayong Utara (2010=100) Menurut Pengeluaran, 2016-2018 <i>Implicit Price Index of GRDP of Kayong Utara Regency (2010=100) by Expenditure, 2016-2018</i> | 337 |
| 10.2.8 Laju Pertumbuhan Indeks Harga Implisit PDRB Kabupaten Kayong Utara Menurut Pengeluaran (persen), 2016-2018 <i>Growth Rate of Implicit Price Index of GRDP of Kayong Utara Regency by Expenditure (percent), 2016-2018</i> | 338 |

Nomor
Number

Halaman
Pages

BAB XI KEMISKINAN

CH. XI POVERTY

| | | |
|-------------|---|-----|
| 11.1 | Keluarga Sejahtera Kabupaten Kayong Utara, 2018 <i>Welfare Family of Kayong Utara Regency, 2018</i> | 343 |
| 11.2 | Penduduk Miskin Kabupaten Kayong Utara, 2014-2018 <i>Poor People in Kayong Utara Regency, 2014-2018</i> | 344 |

BAB XII PERBANDINGAN ANTAR WILAYAH

CH. XII REGIONAL COMPARISON

| | | |
|-------------|---|-----|
| 12.1 | Luas Wilayah Kabupaten/Kota di Provinsi Kalimantan Barat, 2018 <i>Area of Regency/City in Kalimantan Barat, 2018</i> | 351 |
| 12.2 | Jumlah Penduduk (jiwa) dan Seks Rasio di Provinsi Kalimantan Barat Menurut Kabupaten/Kota, 2018 <i>Population (people) and Sex Ratio in Kalimantan Barat Province by Regency/City, 2018</i> | 352 |
| 12.3 | Jumlah dan Kepadatan Penduduk di Provinsi Kalimantan Barat Menurut Kabupaten/Kota, 2018 <i>Population and Density in Kalimantan Barat Province by Regency/ City, 2018</i> | 353 |
| 12.4 | Indeks Pembangunan Manusia (IPM) di Provinsi Kalimantan Barat Menurut Kabupaten/Kota, 2018 <i>Human Development Index in Kalimantan Barat Province by Regency/ City, 2018</i> | 354 |
| 12.5 | Jumlah Penduduk Miskin di Provinsi Kalimantan Barat Menurut Kabupaten/Kota, 2018 <i>Number of Poor People in Kalimantan Barat Province by Regency/City, 2018</i> | 355 |

Daftar Tabel*List of Tables*

| Nomor Number | Halaman Pages |
|--|------------------|
| 12.6 Pertumbuhan Ekonomi (%) di Provinsi Kalimantan Barat Menurut Kabupaten/Kota, 2014-2018 <i>Economic Growth (%) in Kalimantan Barat Province by Regency/City, 2014-2018</i> | 356 |
| 12.7 Produk Domestik Regional Bruto Atas Dasar Harga Berlaku di Provinsi Kalimantan Barat Menurut Kabupaten/Kota (Juta Rupiah), 2015-2018 <i>Gross Regional Domestic Product at Current Market Prices in Kalimantan Barat Province by Regency/City (Million), 2015-2018</i> | 357 |
| 12.8 Produk Domestik Regional Bruto Atas Dasar Harga Konstan 2010 di Provinsi Kalimantan Barat Menurut Kabupaten/Kota (Juta Rupiah), 2015-2018 <i>Gross Regional Domestic Product at Constant Market Price 2010 in Kalimantan Barat Province by Regency/City (Million), 2015-2018</i> | 358 |
| 12.9 Produk Domestik Regional Bruto Perkapita Atas Dasar Harga Berlaku di Provinsi Kalimantan Barat Menurut Kabupaten/Kota, 2015-2018 <i>Gross Regional Domestic Product Percapita at Current Market Prices in Kalimantan Barat Province by Regency/City, 2015-2018</i> | 359 |
| 12.10 Produk Domestik Regional Bruto Perkapita Atas Dasar Harga Konstan 2010 di Provinsi Kalimantan Barat Menurut Kabupaten/Kota, 2015-2018 <i>Gross Regional Domestic Product Percapita at Constant Market Prices 2010 in Kalimantan Barat Province by Regency/City, 2015-2018</i> | 360 |

DAFTAR GAMBAR
LIST OF FIGURES

| Nomor Number | | Halaman Pages |
|-----------------|--|------------------|
| 1.1 | Luas Wilayah Kabupaten Kayong Utara Menurut Kecamatan <i>Area of Kayong Utara Regency by District</i> | 5 |
| 1.2 | Rata-Rata Curah Hujan di Kabupaten Kayong Utara (mm) Tahun 2018 <i>Average Rainfall in Kayong Utara Regency (mm), 2018</i> | 6 |
| 2.1 | Jumlah Anggota DPRD Kabupaten Kayong Utara Tahun 2018 Menurut Partai <i>Number of Parliament Member in 2018 by Party</i> | 21 |
| 2.2 | Persentase Jumlah Pegawai Negeri Sipil Daerah di Kabupaten Kayong Utara Menurut Jenis Kelamin, 2018 <i>Number of Local Civil Servants in Kayong Utara Regency by Sex, 2018</i> | 22 |
| 3.1 | Piramida Penduduk Kabupaten Kayong Utara, 2018 <i>Populations Pyramid of Kayong Utara Regency, 2018</i> | 63 |
| 3.2 | Jumlah Pencari Kerja Terdaftar di Kabupaten Kayong Utara Menurut Jenis Kelamin (Orang), 2018 <i>Num. of Registered Job Seekers in Kayong Utara Regency by Sex (Person), 2018</i> | 64 |
| 4.1 | Banyaknya Sekolah di Kabupaten Kayong Utara Menurut Jenis Sekolah, 2018 <i>Number of Schools in Kayong Utara Regency by Type of School, 2018</i> | 85 |
| 4.2 | Banyaknya Tenaga Kesehatan di Kabupaten Kayong Utara Menurut Penempatannya, 2018 <i>Number of Medic in Kayong Utara Regency by Assignment, 2018</i> | 86 |
| 4.3 | Jumlah Kejahatan yang Dilaporkan di Kabupaten Kayong Utara Menurut Jenis Kejahatan, 2018 <i>Num. of Crimes/Offences which Reports in Kayong Utara Regency by Type, 2018</i> | 87 |
| 5.1 | Produksi Tanaman Perkebunan (Ton) di Kabupaten Kayong Utara Menurut Jenisnya, 2018 <i>Production of Plantation (Ton) in Kayong Utara Regency by Kind of Plant, 2018</i> | 183 |

Daftar Gambar

List of Figures

| Nomor Number | | Halaman Pages |
|-----------------|--|------------------|
| 5.2 | Produksi Perikanan (Ton) di Kabupaten Kayong Utara, 2018 <i>Fishery Production (Ton) in Kayong Utara Regency, 2018</i> | 184 |
| 6.1 | Jumlah Usaha Industri Kecil dan Menengah di Kabupaten Kayong Utara Menurut Kecamatan, 2018 <i>Number of Business of Small and Medium Scale Industries in Kayong Utara Regency by District, 2018</i> | 229 |
| 6.2 | Jumlah Pelanggan Tenaga Listrik PLN di Kabupaten Kayong Utara, 2018 <i>Number of PLN Electricity Customer in Kayong Utara Regency, 2018</i> | 230 |
| 7 | Persentase Usaha Menurut Kategori Usaha di Kabupaten Kayong Utara Tahun 2016 <i>Percentage of Establishment by Category in Kayong Utara Regency in 2016</i> | 248 |
| 8 | Panjang Jalan di Kabupaten Kayong Utara Menurut Kondisi (Km), 2018 <i>Length of Road in Kayong Utara Regency by Condition (Km), 2018</i> | 261 |
| 9 | Persentase Penerimaan Daerah Kabupaten Kayong Utara (Rp) berdasar Jenis Penerimaan Tahun Anggaran 2018 <i>Percentage Revenue of Kayong Utara Regency Based on Type of Receipt Year 2018</i> | 292 |
| 10.1 | Produk Domestik Regional Bruto Kabupaten Kayong Utara Atas Dasar Harga Berlaku Menurut Lapangan Usaha (Juta Rupiah), 2016-2018 <i>Gross Domestic Regional Product of Kayong Utara Regency at Market Price by Industry (Million Rupiahs), 2016-2018</i> | 305 |
| 10.2 | Pertumbuhan Ekonomi Kabupaten Kayong Utara, 2016-2018 <i>Economic Growth of Kayong Utara Regency, 2016-2018</i> | 306 |
| 11 | Jumlah Penduduk Miskin (Jiwa) Kabupaten Kayong Utara, 2014-2018 <i>Number of Poor People (People) in Kayong Utara Regency, 2014-2018</i> | 324 |
| 12.1 | Jumlah Penduduk Provinsi Kalimantan Barat Menurut Kabupaten/Kota (jiwa), 2017 <i>Population of Kalimantan Barat Province by Regency/Municipality (people), 2017</i> | 349 |
| 12.2 | Pertumbuhan Ekonomi Provinsi Kalimantan Barat Menurut Kabupaten/Kota (persen), 2017 <i>Economic Growth of Kalimantan Barat Province by Regency/Municipality (percent), 2017</i> | 350 |

<https://kayongutarakab.bps.go.id>

Penjelasan Umum

TANDA-TANDA

| | | |
|------------------------------|---|----------|
| Data tidak tersedia | : | ... |
| Tidak ada atau nol | : | — |
| Data dapat diabaikan | : | 0 |
| Data desimal | : | , |
| Data tidak dapat ditampilkan | : | NA |
| Angka perkiraan | : | <i>e</i> |
| Angka sementara | : | * |
| Angka sangat sementara | : | ** |
| Angka diperbaiki | : | <i>r</i> |

SATUAN

| | | |
|-------------------|---|----------------------------------|
| Km ² | : | Kilometer Persegi |
| m ² | : | Meter persegi |
| Ha | : | Hektar (10.000 m ²) |
| °C | : | Derajat Celcius |
| Kg | : | Kilogram |
| Kw | : | Kwintal (100 Kg) |
| Kw/Ha | : | Kwintal per Hektar |
| m ³ | : | Meter kubik |
| mg | : | Miligram |
| mg/m ³ | : | Miligram per meter kubik |
| gr | : | Gram |
| gr/Ton | : | Gram per Ton |
| Rp | : | Rupiah |
| Lt | : | Liter |

SINGKATAN

| | | |
|-------|---|---------------------------------|
| LS | : | Lintang Selatan |
| BT | : | Bujur Timur |
| Pustu | : | Puskesmas Pembantu |
| A. n. | : | Atas nama |
| KTP | : | Kartu Tanda Penduduk |
| KK | : | Kepala Keluarga |
| STNK | : | Surat Tanda Nomor Kendaraan |
| BPKB | : | Buku Pemilik Kendaraan Bermotor |
| IPM | : | Indeks Pembangunan Manusia |
| AHH | : | Angka Harapan Hidup |
| HLS | : | Harapan Lama Sekolah |
| RLS | : | Rata-Rata Lama Sekolah |

Explanatory Notes

SYMBOLS

| | | |
|--------------------------|---|-----|
| Data not available | : | ... |
| Null or zero | : | — |
| Data negligible | : | 0 |
| Decimal point | : | , |
| Not applicable | : | NA |
| Estimated figures | : | e |
| Preliminary figures | : | * |
| Very preliminary figures | : | ** |
| Revised figures | : | r |

UNITS

| | | |
|-------------------|---|-----------------------------------|
| Km ² | : | Kilometer Square |
| m ² | : | Meter Square |
| Ha | : | Hectare (10.000 m ²) |
| °C | : | Celcius Degree |
| Kg | : | Kilogram |
| Kw | : | 100 Kgs |
| Kw/Ha | : | 100 Kgs per Hectare |
| m ³ | : | Meter Cubic |
| mg | : | Milligram |
| mg/m ³ | : | Milligram per meter cubic |
| gr | : | Gram |
| gr/Ton | : | Gram per Ton |
| Rp | : | Rupiahs |
| Lt | : | Liters |

ABBREVIATIONS

| | | |
|-------|---|--|
| LS | : | South Latitude |
| BT | : | East Longitude |
| Pustu | : | Assistant of Local Government Clinic |
| A. n. | : | In the name |
| KTP | : | ID card |
| KK | : | Head of Family |
| STNK | : | Motor Vehicle License |
| BPKB | : | Certificate of Ownership of Motor Vehicles |
| HDI | : | Human Development Index |
| LE | : | Life Expectancy |
| EYS | : | Expected Years of Schooling |
| MYS | : | Mean Years of Schooling |

Bab 1

Geografi & Iklim

Geography & Climate

Luas Wilayah

Area

(Km²)



| | |
|------------------|-------|
| 1. Simpang Hilir | 2.031 |
| 2. Pulau Maya | 1.105 |
| 3. Sukadana | 517 |
| 4. Seponti | 418 |
| 5. Kep. Karimata | 283 |
| 6. Teluk Batang | 214 |



Jumlah Pulau
(Number of Islands)

103



Sungai terpanjang
(longest river)

SUGAI MELANO
57,33 Km

BAB I. GEOGRAFI DAN IKLIM

Chapter I. GEOGRAPHY AND CLIMATE

Keadaan Geografis

Menurut undang-undang RI No. 6 Tahun 2007 dan Surat Mendagri No. 135/439/SJ Tanggal 27 Februari 2007, luas wilayah Kabupaten Kayong Utara adalah 4.568,26 Km². Luas wilayah ini relatif kecil jika dibandingkan wilayah Kabupaten/ Kota lain di Kalimantan Barat. Secara geografis, Kabupaten Kayong Utara berada di sisi Selatan Propinsi Kalimantan Barat atau berada pada posisi 0° 43' 5,15'' Lintang Selatan sampai dengan 1° 46' 35,21'' Lintang Selatan dan 108° 40' 58,88'' Bujur Timur sampai dengan 110° 24' 30,05'' Bujur Timur.

Sedangkan secara administratif, batas wilayah Kabupaten Kayong Utara adalah sebagai berikut:

Utara : Kabupaten Kubu Raya, Kabupaten Ketapang, dan Selat Karimata
 Selatan: Selat Karimata dan Kabupaten Ketapang
 Barat : Selat Karimata
 Timur : Kabupaten Ketapang

Geographical Condition

According to the law of republic Indonesia no 6 year 2007 and letter of Ministry of Home Affairs no 135/439/SJ February 27 year 2007. Landmass of Kayong Utara Regency is 4.568,26 Km². Geographically, Kayong Utara Regency is located in south side of Kalimantan Barat Province or positioned at 0° 43' 5,15'' south latitude to 1° 46' 35,21'' south latitude and 108° 40' 58,88'' east longitude to 110° 24' 30,05'' east longitude.

Administratively, boundaries in Kayong Utara Regency are:

*North : Kubu Raya Regency, Ketapang Regency, and Karimata strait.
 South : Karimata strait and Ketapang Regency.
 West : Karimata strait.
 East : Ketapang Regency*

Wilayah Kabupaten Kayong Utara terdiri dari 6 Kecamatan, di mana kecamatan-kecamatan tersebut berbatasan langsung dengan laut. Dengan demikian masing-masing kecamatan mempunyai potensi kelautan yang tentunya dapat dikembangkan guna meningkatkan kesejahteraan masyarakatnya.

Pulau-pulau

Sebagian besar wilayah Kabupaten Kayong Utara merupakan perairan laut dan memiliki banyak pulau. Pulau yang ada di Kabupaten Kayong Utara berjumlah 103 (lihat tabel 1.3.1). Pulau-pulau ini tersebar di empat kecamatan yaitu Kecamatan Sukadana, Simpang Hilir, Pulau Maya, dan Kepulauan Karimata.

Curah Hujan

Rata-rata curah hujan di Kabupaten Kayong Utara sepanjang tahun 2018 adalah 202,7 mm, lebih rendah dari tahun sebelumnya (lihat tabel 1.4.1). Curah Hujan tertinggi terjadi di bulan Desember, 330,2 mm dan terendah di bulan Juli 38,6 mm.

Kayong Utara Regency consists of 6 districts, which are directly adjacent to the sea. Thus each districts has marine potential which can be developed to increase the welfare of the citizen.

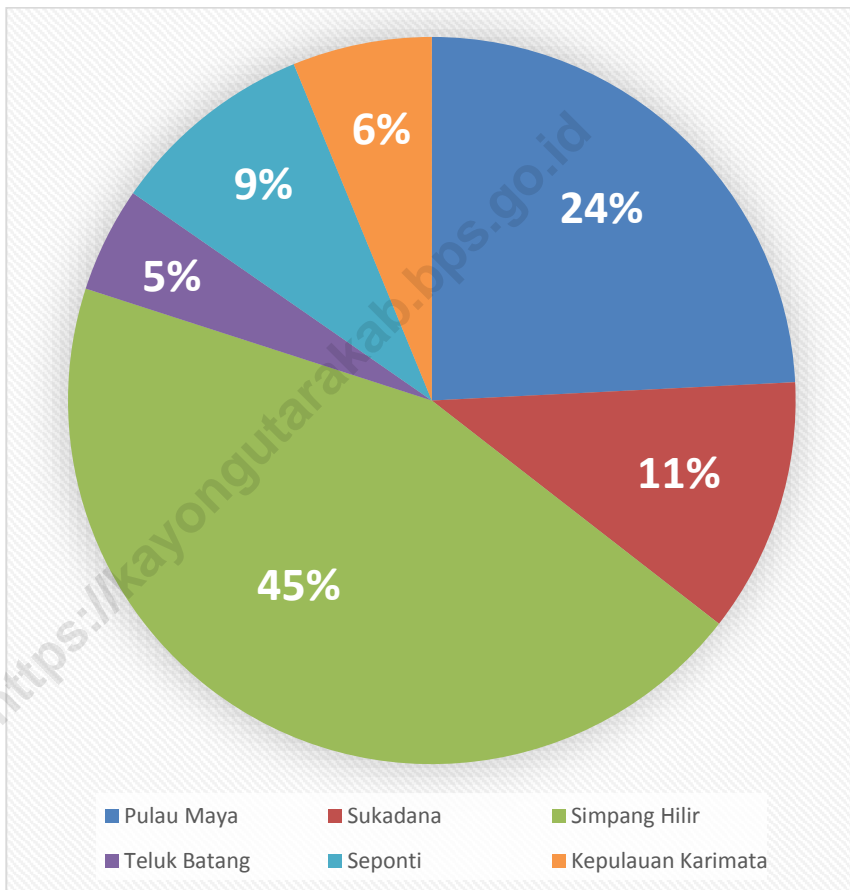
Islands

Most of the region of Kayong Utara Regency is marine waters which has many islands. There are 103 islands in Kayong Utara Regency (see table 1.3.1). These islands spread in four districts. They are Sukadana, Simpang Hilir, Pulau Maya, and Kepulauan Karimata.

Rainfall

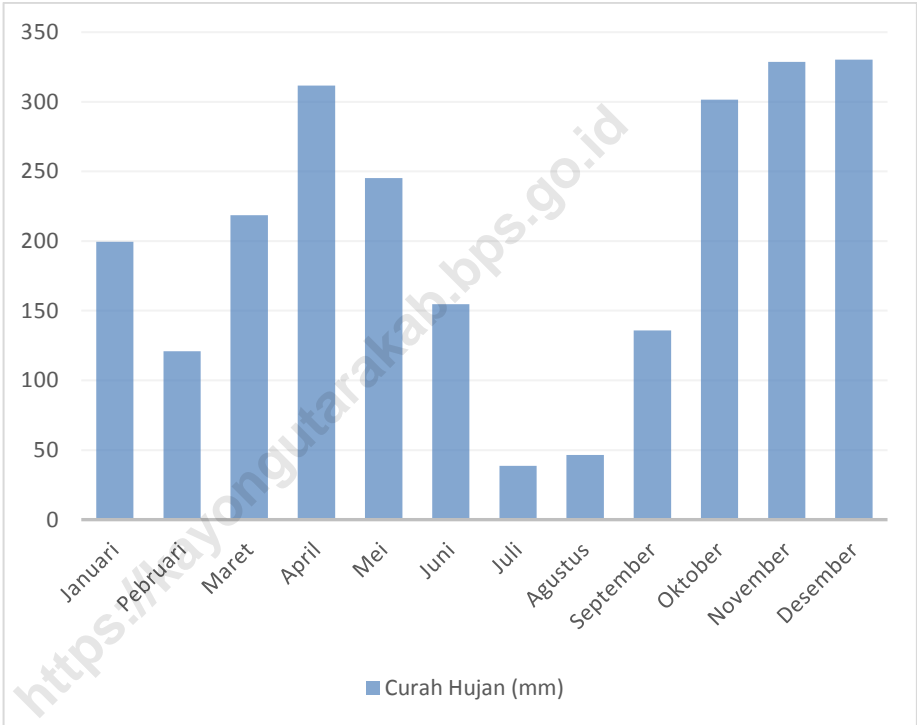
Average rainfall in the Kayong Utara Regency during the year 2018 was 202,7 mm, lower than the previous year (see table 1.4.1). The highest rainfall occurs in December, 330,2 mm and the lowest 38,6 mm in July.

Grafik 1.1 Luas Wilayah Kabupaten Kayong Utara Menurut Kecamatan
Graph 1.1 Area of Kayong Utara Regency by District



Sumber/Sources : BAPPEDA Kabupaten Kayong Utara

Grafik **Rata-Rata Curah Hujan di Kabupaten Kayong Utara (mm)**
Graph **1.2 Tahun 2018**
 Average Rainfall in Kayong Utara Regency (mm), 2018



Sumber/Source : Dinas Pertanian dan Peternakan Kab. Kayong Utara

Tabel 1.1.1 **Letak Geografis Kabupaten Kayong Utara**
Table 1.1.1 Geographical Location of Kayong Utara Regency

| Garis Lintang <i>Latitude</i> | Garis Bujur <i>Longitude</i> |
|---|--|
| (1) | (2) |
| 0° 43' 05,15" - 1° 46' 35,21" LS | 108° 40' 58,88" - 110° 24' 30,05" BT |

Sumber/Source : BAPPEDA Kabupaten Kayong Utara

Tabel 1.1.2 **Batas Administrasi Kabupaten Kayong Utara**
Table 1.1.2 Administration Borders of Kayong Utara Regency

| Batas Administrasi <i>Administration Border</i> | Berbatasan dengan <i>Border on</i> |
|---|---|
| (1) | (2) |
| Sebelah Utara/ <i>North</i> | Kab. Kubu Raya, Kab. Ketapang, dan Selat Karimata |
| Sebelah Selatan/ <i>South</i> | Selat Karimata dan Kabupaten Ketapang |
| Sebelah Timur/ <i>East</i> | Kabupaten Ketapang |
| Sebelah Barat/ <i>West</i> | Selat Karimata |

Sumber/Source : BAPPEDA Kabupaten Kayong Utara

Tabel 1.1.3 **Letak Geografis Kabupaten Kayong Utara Menurut Kecamatan**
Geographical Location of Kayong Utara Regency by District

| Kecamatan <i>District</i> | Lintang <i>Latitude</i> | Bujur <i>Longitude</i> |
|-------------------------------------|-----------------------------------|----------------------------------|
| (1) | (2) | (3) |
| 1. Pulau Maya | 0°55' 41" LS – 1°18' 53" LS | 109°13' 58" BT – 109°47' 03" BT |
| 2. Sukadana | 1°08' 00" LS – 1°20' 00" LS | 109°52' 24" BT – 110°09' 48" BT |
| 3. Simpang Hilir | 0°50' 00" LS – 1°17' 12" LS | 109°44' 48" BT – 110°23' 12" BT |
| 4. Teluk Batang | 0°54' 10" LS – 1°03' 24" LS | 109°43' 35" BT – 109°53' 49" BT |
| 5. Seponti | 0°43' 19" LS – 0°56' 06" LS | 109°44' 55" BT – 110°06' 35" BT |
| 6. Kepulauan Karimata | 1°10' 49" LS – 1°43' 43" LS | 108°40' 32" BT – 109°23' 46" BT |

Sumber/Source : BAPPEDA Kabupaten Kayong Utara

Tabel 1.2.1 **Luas Wilayah Kabupaten Kayong Utara Menurut Kecamatan**
Table Area of Kayong Utara Regency by District

| Kecamatan <i>District</i> | Luas Wilayah <i>Area</i> (Km²) | Persentase <i>Percentage</i> |
|-------------------------------------|---|--|
| (1) | (2) | (3) |
| 1. Pulau Maya | 1 105,30 | 24,20 |
| 2. Sukadana | 517,33 | 11,32 |
| 3. Simpang Hilir | 2 031,09 | 44,46 |
| 4. Teluk Batang | 213,82 | 4,68 |
| 5. Seponti | 417,74 | 9,14 |
| 6. Kepulauan Karimata | 282,97 | 6,19 |
| Kayong Utara | 4 568,26 | 100,00 |

Sumber/Sources : BAPPEDA Kabupaten Kayong Utara
 (Undang-Undang Nomor 06 Tahun 2007)

Tabel 1.2.2 Luas Formasi Geologi Kabupaten Kayong Utara (Ha)
Table Geological Formation Area of Kayong Utara Regency (Ha)

| Kecamatan <i>District</i> | Formasi Geologi / Geological Formation | | | |
|-------------------------------|--|-----------------------------|------------|-----------------|
| | Kuarter <i>Quarter</i> | Plistosen <i>Pliosen</i> | Trias | Permo Karbon |
| (1) | (2) | (3) | (4) | (5) |
| 1. Pulau Maya ¹ | 104 215 | - | - | - |
| 2. Sukadana | 50 120 | - | - | - |
| 3. Simpang Hilir ² | 167 705 | - | 755 | - |
| 4. Teluk Batang | ... | - | ... | - |
| 5. Seponti | ... | - | ... | - |
| 6. Kepulauan Karimata | ... | - | - | - |
| Kayong Utara | 322 040 | - | 755 | - |

bersambung/to be continued

Lanjutan Tabel/*Continued Table* 1.2.2

| Kecamatan <i>District</i> | Formasi Geologi / <i>Geological Formation</i> | | | |
|-------------------------------|---|---|-------------------------|--------------------------------|
| | Intrusif & Plutonik Basa | Intrusif & Plu-tonik Basa Menengah | Efusif Tak Dibagi | Intrusif & Plutonik Asam |
| (1) | (6) | (7) | (8) | (9) |
| 1. Pulau Maya ¹ | - | - | - | 5 675 |
| 2. Sukadana | - | 2 250 | 7 800 | 34 750 |
| 3. Simpang Hilir ² | - | 4 075 | 17 025 | 27 720 |
| 4. Teluk Batang | ... | ... | ... | ... |
| 5. Seponti | ... | ... | ... | ... |
| 6. Kepulauan Karimata | ... | ... | ... | ... |
| Kayong Utara | - | 6 325 | 24 825 | 68 145 |

Keterangan/*Explanation* : ¹⁾ Data masih termasuk wilayah Kec. Kepulauan Karimata

²⁾ Data masih termasuk wilayah Kec. Teluk Batang & Seponti

Sumber/*Source* : BPN Kabupaten Ketapang

Tabel 1.2.3 Luas Wilayah Kabupaten Kayong Utara Menurut Kelas Lereng (Ha)
Table Area of Kayong Utara Regency by Elevation Classes (Ha)

| Kecamatan <i>District</i> | Kelas Lereng / <i>Elevation Class</i> | | | | Jumlah <i>Total</i> |
|-------------------------------|---------------------------------------|----------------|--------------|---------------|------------------------|
| | < 2 % | 2 - 14 % | 15 - 40 % | > 40 % | |
| (1) | (2) | (3) | (4) | (5) | (6) |
| 1. Pulau Maya ¹ | 104 663 | - | 3 680 | 1 547 | 109 890 |
| 2. Sukadana | 37 690 | 35 818 | - | 21 412 | 94 920 |
| 3. Simpang Hilir ² | 112 653 | 87 494 | 625 | 16 508 | 217 280 |
| 4. Teluk Batang | ... | ... | ... | ... | ... |
| 5. Seponti | ... | ... | ... | ... | ... |
| 6. Kepulauan Karimata | ... | - | ... | ... | ... |
| Kayong Utara | 255 006 | 123 312 | 4 305 | 39 467 | 422 090 |

Keterangan/*Explanation* : ¹) Data masih termasuk wilayah Kec. Kepulauan Karimata
²) Data masih termasuk wilayah Kec. Teluk Batang & Seponti
 Sumber/*Source* : BPN Kabupaten Ketapang

Tabel 1.3.1 Jumlah Pulau di Kabupaten Kayong Utara Menurut Kecamatan, 2018
Number of Islands in Kayong Utara Regency by District, 2018

| Kecamatan <i>District</i> | Jumlah Pulau <i>Number of Islands</i> | | |
|------------------------------|--|--|------------------------|
| | Berpenghuni <i>Inhabited</i> | Tidak Berpenghuni <i>Uninhabited</i> | Jumlah <i>Total</i> |
| (1) | (2) | (3) | (4) |
| 1. Pulau Maya | 3 | 6 | 9 |
| 2. Sukadana | - | 9 | 9 |
| 3. Simpang Hilir | - | 2 | 2 |
| 4. Teluk Batang | - | - | - |
| 5. Seponti | - | - | - |
| 6. Kepulauan Karimata | 11 | 72 | 83 |
| Kayong Utara | 14 | 89 | 103 |

Sumber/*Source* : BAPPEDA Kabupaten Kayong Utara

Tabel 1.3.2 **Sungai dan Daerah Aliran Sungai di Kabupaten Kayong Utara Menurut Kecamatan, 2018**
Rivers and Watersheds in Kayong Utara Regency by District, 2018

| Kecamatan <i>District</i> | Sungai <i>River</i> | | Daerah Aliran Sungai <i>Watershed</i> | |
|------------------------------|------------------------|----------------------------------|--|---|
| | Nama <i>Name</i> | Panjang <i>Length</i> (km) | Nama <i>Name</i> | Luas <i>Area</i> (km ²) |
| (1) | (2) | (3) | (4) | (5) |
| 1. Pulau Maya | - Gandawalan | 18,09 | - Gondolawan | 39,60 |
| | - Besar | 8,80 | | |
| | - Ledang | 8,99 | | |
| | - Kepuyu | - | | |
| 2. Sukadana | - Beringin Siduk | 23,99 | - Sungai Siduk | 57,00 |
| | - Randaw Melinum | 8,11 | | |
| | - Semanai | 14,21 | | |
| | - Gemuruh | - | | |
| 3. Simpang Hilir | - Melano | 57,33 | - Sungai | 95,75 |
| | - Rantau Panjang | 23,18 | - Simpang | |
| | - Sungai Mata-mata | 22,19 | - Sungai Rantau Panjang | 26,25 |
| | - Perawas | - | | |
| 4. Teluk Batang | - Paduan | 27,11 | - Sungai Paduan | 68,00 |
| | - Simpang Lidah | 21,55 | | |
| | - Sekuson | 23,00 | | |
| | - Rangkas | 11,80 | | |
| 5. Seponti | - Sepeti | 13,88 | - Sungai Seponti | 78,40 |
| | - Durian | 13,67 | - Sungai Lida | 76,00 |
| | - Sebatang | - | | |
| | - Durhaka | - | | |
| 6. Kep. Karimata | - Abon | - | - ... | ... |

Sumber/Source : Dinas Perhubungan dan Dinas Perumahan Rakyat, Kawasan Permukiman dan Lingkungan Hidup Kab. Kayong Utara

Tabel 1.4.1 Rata-Rata Curah Hujan di Kabupaten Kayong Utara, 2018
Table 1.4.1 Average Rainfall in Kayong Utara Regency, 2018

| Bulan <i>Month</i> | Curah Hujan <i>Rainfall</i> (mm) |
|--------------------------|--|
| (1) | (2) |
| 1. Januari | 199,6 |
| 2. Februari | 121,0 |
| 3. Maret | 218,7 |
| 4. April | 311,8 |
| 5. Mei | 245,3 |
| 6. Juni | 154,6 |
| 7. Juli | 38,6 |
| 8. Agustus | 46,5 |
| 9. September | 135,8 |
| 10. Oktober | 301,5 |
| 11. November | 328,8 |
| 12. Desember | 330,2 |
| Rata-rata/Average | |
| 2018 | 202,7 |
| 2017 | ... |
| 2016 | 314,83 |
| 2015 | 284,58 |
| 2014 | 218,12 |

Sumber/Source : Dinas Pertanian dan Pangan Kab. Kayong Utara

Tabel 1.4.2 Rata-Rata Hari Hujan di Kabupaten Kayong Utara, 2018
Table Average Raindays in Kayong Utara Regency, 2018

| Bulan <i>Month</i> | Hari Hujan (Hari) <i>Raindays (Day)</i> |
|--------------------------|--|
| (1) | (2) |
| 1. Januari | 13,20 |
| 2. Februari | 9,80 |
| 3. Maret | 12,60 |
| 4. April | 14,40 |
| 5. Mei | 14,00 |
| 6. Juni | 8,20 |
| 7. Juli | 2,80 |
| 8. Agustus | 3,20 |
| 9. September | 8,80 |
| 10. Oktober | 16,80 |
| 11. November | 21,60 |
| 12. Desember | 21,80 |
| | 2018 |
| | 12,27 |
| | 2017 |
| | ... |
| Rata-rata/Average | 2016 |
| | 13,83 |
| | 2015 |
| | 11,33 |
| | 2014 |
| | 10,17 |

Sumber/Source : Dinas Pertanian dan Pangan Kab. Kayong Utara

Bab 2

Pemerintahan

Government



2018

6 KECAMATAN
Districts

168 DUSUN
Hamlets

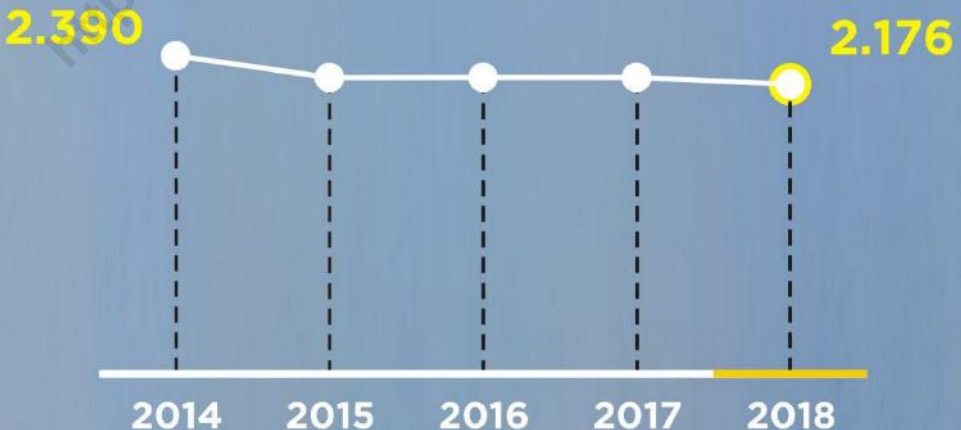
43 DESA
Villages

639 RT
Neighbourhoods

Jumlah PNS Daerah

Number of Local Civil Servants

2014-2018



BAB II. PEMERINTAHAN

Chapter II. GOVERNMENT

Sejarah Kabupaten Kayong Utara

Pada masa pemerintahan Hindia Belanda, sejak tahun 1936 Kabupaten Ketapang adalah salah satu daerah Afdeling, yaitu bagian dari Karesidenan Kalimantan Barat (Resi-dentis Western Afdeling Van Borneo) dengan pusat pemerintahannya di Pontianak. Kabupaten Ketapang pada waktu itu dibagi menjadi tiga Onder Afdeling yang dipimpin oleh seorang Wedana, yaitu:

1. Onder Afdeling Sukadana di Sukadana
2. Onder Afdeling Matan Hilir di Ketapang
3. Onder Afdeling Matan Hulu di Nanga Tayap

Afdeling Ketapang dibagi menjadi tiga kerajaan yang dipimpin oleh seorang Panembahan, yaitu :

- Gusti Muhammad Saunan memimpin kerajaan Matan.
- Tengku Betung memimpin kerajaan Sukadana.
- Gusti Mesir memimpin kerajaan Simpang.

History of Kayong Utara Regency

During the reign of Dutch in 1936, Ketapang Regency was one of the section area, which was a part of Kalimantan Barat recidency. The capital of Recidency of Western section Van Borneo was in Pontianak. Ketapang Regency was divided into three onder section and headed by a district chief. They were:

1. *Onder section Sukadana at Sukadana*
2. *Onder section Matan Hilir at Ketapang*
3. *Onder section Matan Hulu at Nanga Tayap*

Sections of Ketapang it self has been divided into three kingdoms and ruled by kings, they are :

- *Gusti Muhammad Saunan ruled kingdom of Matan.*
- *Tengku Betung ruled kingdom of Sukadana.*
- *Gusti Mesir ruled kingdom of Simpang.*

Dewan Perwakilan Rakyat Daerah

Jumlah anggota legislatif Kabupaten Kayong Utara tahun 2014-2019 sebanyak 25 orang dengan 2 di antaranya adalah wanita (tabel 2.2.2).

Pemerintahan Desa

Pada tahun 2018, Kabupaten Kayong Utara terbagi menjadi 6 kecamatan, 43 Desa, 168 Dusun, dan 639 RT (tabel 2.4.1). 13 desa dipimpin oleh kepala desa dengan pendidikan tertinggi DIII/S-1, 27 desa dipimpin oleh kepala desa dengan pendidikan tertinggi SLTA/Di/DII, dan 6 desa lainnya dipimpin oleh kepala desa dengan tingkat pendidikan SLTP.

Pegawai Negeri Sipil (PNS)

Pada tahun 2018, terdapat 2.176 pegawai negeri sipil (PNS) di Kabupaten Kayong Utara yang merupakan pegawai daerah, terdiri dari 52,25% pegawai laki-laki dan 47,74% pegawai perempuan. Secara umum pegawai negeri sipil yang berstatus pegawai daerah didominasi pegawai laki-laki (tabel 2.5.1).

Regional Parliaments

Number of legislators in the Kayong Utara Regency in 2014-2019 are 25 people, and 2 of them is female (table 2.2.2).

Village Government

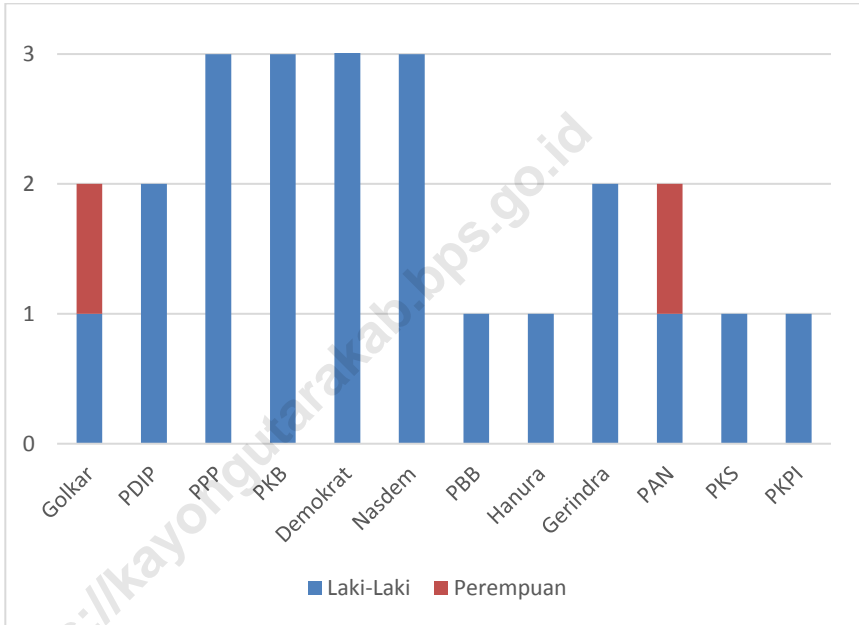
In 2018, Kayong Utara Regency consist of 6 districts which divided into 43 villages and 168 hamlets and 639 neighborhoods (table 2.4.1). 13 villages were led by village chief with the highest education of diploma III/bachelor, 27 villages were led by village chief with the highest education of SHS /diploma I/diploma II, and 6 other villages were led by village chief with JR HS education levels.

Civil Servants

In 2018, there are 2.176 people are local civil servants in Kayong Utara Regency. Percentage of local civil servants by gender was 52,25% males and 47,74% females. Generally, local civil servants in Kayong Utara Regency dominated by males (table 2.5.1).

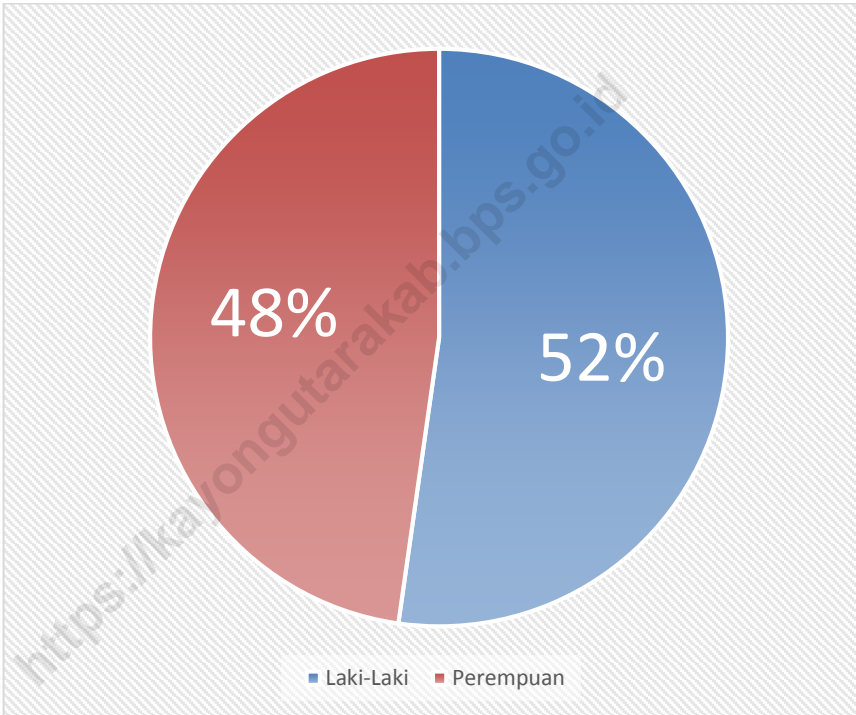
Grafik
Graph

2.1 Jumlah Anggota DPRD Kabupaten Kayong Utara Tahun 2018 Menurut Partai
Number of Parliament Member in 2018 by Party



Sumber/Sources : Sekretariat DPRD Kabupaten Kayong Utara

Grafik 2.2 **Persentase Jumlah Pegawai Negeri Sipil Daerah di Kabupaten Kayong Utara Menurut Jenis Kelamin, 2018**
Graph 2.2 *Number of Local Civil Servants in Kayong Utara Regency by Sex, 2018*



Sumber/Source : Bagian Kepegawaian Setda Kabupaten Kayong Utara

Tabel **Nama-Nama Bupati dan Wakil Bupati Kabupaten Kayong Utara**
Table 2.1 **Utara**
Name of Regents at Kayong Utara Regency

| Nama Bupati <i>Name of Regent</i> | Nama Wakil Bupati <i>Name of Vice Regent</i> | Periode <i>Periods</i> |
|--|--|----------------------------------|
| (1) | (1) | (2) |
| 1. Drs. Syarif Umar Al-Kadrie (Pj.) | - | 2006 - 2008 |
| 2. H. Hildi Hamid | Ir. H. Muhammad Said Tihi | 2008 - 2013 |
| 3. H. Hildi Hamid | Idrus | 2013 - 2018 |
| 4. Dr. Drs. H. Syarif Yusniarsyah, M. Si (Pj.) | - | 2018 - 2018 |
| 5. Drs. Citra Duani | H. Effendi Ahmad, S. Pd. I | 2018 - sekarang |

Sumber/Source : Bagian Kepegawaian Setda Kabupaten Kayong Utara

Tabel 2.2.1 Nama-Nama Pimpinan DPRD, Fraksi dan Komisi Di DPRD Kabupaten Kayong Utara, 2018
Names of Parliaments, Fractions, and Committee Leaders in Kayong Utara Regency Assembly, 2018

| Jabatan <i>Position</i> | Nama <i>Name</i> |
|--|----------------------|
| (1) | (2) |
| A. KETUA DPRD | M. Sukardi, SE, MM |
| B. WAKIL KETUA DPRD: | |
| 1. Wakil Ketua | H. Alias |
| 2. Wakil Ketua | Tajudin |
| C. KETUA FRAKSI DPRD: | |
| 1. Merah Putih | Zainudin Vandio, SE |
| 2. Partai Persatuan Pembangunan | Suryana |
| 3. Pakar (PDIP, HANURA, PKPI) | Kasrin |
| 4. NASDEM | Bunkiman Fajarai, SE |
| 5. PKB | Indra Riduani, SH |
| 6. Demokrat | Riduansah |
| D. KOMISI/BIDANG TUGAS: | |
| 1. Komisi I/SDM, Pemerintahan & Hukum: | |
| a. Ketua | Indra Riduani, SH |
| b. Wakil Ketua | H. Ngadikun, S.Sos |
| c. Sekretaris | Rinto Arifarmuji |
| 2. Komisi II/ Keuangan & Pembangunan: | |
| a. Ketua | H. Alhusaini, SH. MH |
| b. Wakil Ketua | Burhan |
| c. Sekretaris | Nazadola, SH |
| 3. Komisi III/Perekonomian & Kesra: | |
| a. Ketua | Syukran, S. Ag, M.Si |
| b. Wakil Ketua | Haripin |
| c. Sekretaris | Sahid |

Sumber/Source : Sekretariat DPRD Kabupaten Kayong Utara

Tabel 2.2.2 Jumlah Anggota DPRD Kabupaten Kayong Utara Tahun 2018 Menurut Fraksi dan Jenis Kelamin
Table 2.2.2 Number of Parliament Member in 2018 Period by Fraction and Sex

| Fraksi <i>Fraction</i> | Pria <i>Male</i> | Wanita <i>Female</i> | Jumlah <i>Total</i> |
|---------------------------|---------------------|-------------------------|------------------------|
| (1) | (2) | (3) | (4) |
| 1. Golkar | 1 | 1 | 2 |
| 2. PDIP | 2 | - | 2 |
| 3. PPP | 3 | - | 3 |
| 4. PKB | 3 | - | 3 |
| 5. Demokrat | 4 | - | 4 |
| 6. Nasdem | 3 | - | 3 |
| 7. PBB | 1 | - | 1 |
| 8. Hanura | 1 | - | 1 |
| 9. Gerindra | 2 | - | 2 |
| 10. PAN | 1 | 1 | 2 |
| 11. PKS | 1 | - | 1 |
| 12. PKPI | 1 | - | 1 |
| Jumlah/Total | 23 | 2 | 25 |

Sumber/Source : Sekretariat DPRD Kabupaten Kayong Utara

Tabel 2.2.3 Jumlah Anggota DPRD Kabupaten Kayong Utara Tahun 2018 Menurut Fraksi dan Pendidikan
Number of Parliament Member in 2018 by Fraction and Education

| Fraksi Fraction | SD/SLTP Elementary/ Junior | SLTA Senior | D-III Diploma | D-IV/S1 ke atas Degree or More | Jumlah Total |
|---------------------|----------------------------------|----------------|------------------|---|-----------------|
| (1) | (2) | (3) | (4) | (5) | (6) |
| 1. Golkar | - | - | - | 2 | 2 |
| 2. PDIP | - | 1 | - | 1 | 2 |
| 3. PPP | - | 2 | - | 1 | 3 |
| 4. PKB | - | 1 | - | 2 | 3 |
| 5. Demokrat | - | 3 | - | 1 | 4 |
| 6. Nasdem | - | 2 | - | 1 | 3 |
| 7. PBB | - | 1 | - | - | 1 |
| 8. Hanura | - | 1 | - | - | 1 |
| 9. Gerindra | - | 1 | - | 1 | 2 |
| 10. PAN | - | 1 | - | 1 | 2 |
| 11. PKS | - | - | - | 1 | 1 |
| 12. PKPI | - | 1 | - | - | 1 |
| Jumlah/Total | - | 13 | - | 12 | 25 |

Sumber/Source : Sekretariat DPRD Kabupaten Kayong Utara

Tabel 2.2.4 Jumlah Produk DPRD Kabupaten Kayong Utara Periode 2014-2019 Menurut Jenis Produk, 2018
Number of Parliament Output at 2014 - 2019 Period by Output Type, 2018

| Bulan <i>Month</i> | SK Pimpinan | Keputusan DPRD | Peraturan Daerah | Jumlah <i>Total</i> |
|-----------------------|----------------|-------------------|---------------------|------------------------|
| (1) | (2) | (3) | (4) | (5) |
| Januari | - | - | - | - |
| Februari | - | 3 | - | 3 |
| Maret | - | - | - | - |
| April | - | 3 | - | 3 |
| Mei | - | 1 | - | 1 |
| Juni | - | - | - | - |
| Juli | - | - | - | - |
| Agustus | - | 2 | 10 | 12 |
| September | - | 3 | 11 | 14 |
| Oktober | 1 | 4 | - | 5 |
| November | - | 3 | 1 | 4 |
| Desember | 1 | - | - | 1 |
| Jumlah/Total | 2018 | 2 | 19 | 22 |
| | 2017 | - | 26 | 26 |
| | 2016 | 1 | 20 | - |
| | 2015 | - | 21 | 30 |

Sumber/Source : Sekretariat DPRD Kabupaten Kayong Utara

Tabel 2.2.5 **Jumlah Raperda yang Diperdakan pada Periode 2014-2019**
Table 2.2.5 *Number of Local Regulation Draft that have been Legitimated at 2014-2019 Period*

| Tahun <i>Year</i> | Target <i>Target</i> | Realisasi <i>Realization</i> |
|-----------------------------|--------------------------------|--|
| (1) | (2) | (3) |
| 2015 | 24 | 27 |
| 2016 | 24 | 27 |
| 2017 | 30 | 10 |
| 2018 | 32 | 22 |

Sumber/*Source* : Sekretariat DPRD Kabupaten Kayong Utara

Tabel 2.2.6 **Jumlah Sidang Paripurna DPRD yang Dilaksanakan pada Periode 2014-2019**
Table *Number of Plenary Session DPRD at 2014-2019 Period*

| Tahun <i>Year</i> | Target <i>Target</i> | Realisasi <i>Realization</i> |
|-----------------------------|--------------------------------|--|
| (1) | (2) | (3) |
| 2015 | 20 | 13 |
| 2016 | 28 | 20 |
| 2017 | 28 | 22 |
| 2018 | 26 | 22 |

Sumber/*Source* : Sekretariat DPRD Kabupaten Kayong Utara

Keterangan/*Explanation* : '1) Data revisi

Tabel
Table

2.3.1 Jumlah Kursi yang Diperebutkan pada Pemilihan Legislatif DPRD Kabupaten Kayong Utara Menurut Daerah Pemilihan, 2014
Number of Parliament Seat by Electoral District on Legislative Election Kayong Utara Regency, 2014

| Daerah Pemilihan <i>Electoral District</i> | Jumlah Kursi <i>Number of Seats</i> | Jumlah Suara <i>Number of Votes</i> |
|--|---|---|
| (1) | (2) | (3) |
| Dapil I | 6 | |
| 1. Sukadana | | 13 845 |
| Dapil II | 3 | |
| 1. Pulau Maya | | 7 491 |
| 2. Kepulauan Karimata | | 1 661 |
| Dapil III | 8 | |
| 1. Teluk Batang | | 10 624 |
| 2. Seponti | | 6 285 |
| Dapil IV | 8 | |
| 1. Simpang Hilir | | 16 874 |
| Jumlah/Total | 25 | 56 780 |

Sumber/Source : KPU Kabupaten Kayong Utara

Tabel 2.3.2 Jumlah Perolehan Suara Partai Peserta Pemilihan Legislatif DPRD Kabupaten Kayong Utara, 2014
Number of Vote by Party and Electoral District on Legislative Election, 2014

| Nama Partai Politik <i>Name of Politic Party</i> | Perolehan Suara <i>Number of Vote</i> | | | | Jumlah <i>Total</i> |
|---|--|--------------|---------------|---------------|------------------------|
| | Dapil I | Dapil II | Dapil III | Dapil IV | |
| (1) | (2) | (3) | (4) | (5) | (6) |
| 1. Nasdem | 1 901 | 1 160 | 886 | 1 124 | 5 071 |
| 2. PKB | 1 452 | 154 | 2 856 | 1 795 | 6 257 |
| 3. PKS | 1 174 | 152 | 568 | 947 | 2 841 |
| 4. PDIP | 1 112 | 1 098 | 1 032 | 1 470 | 4 712 |
| 5. Golkar | 1 087 | 894 | 1 342 | 2 909 | 6 232 |
| 6. Gerindra | 984 | 158 | 2 347 | 2 027 | 5 516 |
| 7. Demokrat | 1 149 | 2 134 | 1 090 | 1 617 | 5 990 |
| 8. PAN | 646 | 847 | 2 059 | 1 215 | 4 767 |
| 9. PPP | 1 611 | 478 | 1 381 | 1 442 | 4 912 |
| 10. Hanura | 790 | 946 | 1 805 | 761 | 4 302 |
| 11. PDA ¹ | | | | | |
| 12. PNA ¹ | | | | | |
| 13. PA ¹ | | | | | |
| 14. PBB | 1 176 | 427 | 57 | 514 | 2 174 |
| 15. PKPI | 763 | 704 | 1 486 | 1 053 | 4 006 |
| Jumlah/Total | 13 845 | 9 152 | 16 909 | 16 874 | 56 780 |

Sumber/Source : KPU Kabupaten Kayong Utara

Keterangan/Explanation: ¹) Partai Lokal NAD

Tabel 2.3.3 **Banyaknya Caleg dan Legislatif Terpilih Pada Pemilihan Legislatif DPRD Kabupaten Kayong Utara, 2014**
Table 2.3.3 Number of Vote by Party and Electoral District on Legislative Election, 2014

| Nama Partai Politik <i>Name of Politic Party</i> | Dapil I | | Dapil II | |
|---|---------------------------|---|---------------------------|---|
| | Caleg <i>Candidate</i> | Legislatif Terpilih <i>Selected Legislative</i> | Caleg <i>Candidate</i> | Legislatif Terpilih <i>Selected Legislative</i> |
| (1) | (2) | (3) | (4) | (5) |
| 1. Nasdem | 6 | 1 | 3 | 1 |
| 2. PKB | 5 | 1 | 3 | - |
| 3. PKS | 6 | 1 | 3 | - |
| 4. PDIP | 6 | - | 3 | 1 |
| 5. Golkar | 6 | - | 3 | - |
| 6. Gerindra | 6 | - | 2 | - |
| 7. Demokrat | 6 | 1 | 3 | 1 |
| 8. PAN | 6 | - | 3 | - |
| 9. PPP | 6 | 1 | 3 | - |
| 10. Hanura | 6 | - | 3 | - |
| 11. PDA ¹ | | | | |
| 12. PNA ¹ | | | | |
| 13. PA ¹ | | | | |
| 14. PBB | 6 | 1 | 3 | - |
| 15. PKPI | 6 | - | 3 | - |
| Jumlah/Total | 71 | 6 | 35 | 3 |

bersambung/to be continued

Lanjutan Tabel/*Continued Table 2.3.3*

| Nama Partai Politik <i>Name of Politic Party</i> | Dapil III | | Dapil IV | |
|---|---------------------------|---|---------------------------|---|
| | Caleg <i>Candidate</i> | Legislatif Terpilih <i>Selected Legislative</i> | Caleg <i>Candidate</i> | Legislatif Terpilih <i>Selected Legislative</i> |
| (1) | (6) | (7) | (8) | (9) |
| 1. Nasdem | 8 | - | 8 | 1 |
| 2. PKB | 8 | 1 | 8 | 1 |
| 3. PKS | 8 | - | 8 | - |
| 4. PDIP | 8 | - | 8 | 1 |
| 5. Golkar | 8 | 1 | 8 | 1 |
| 6. Gerindra | 8 | 1 | 8 | 1 |
| 7. Demokrat | 8 | 1 | 8 | 1 |
| 8. PAN | 8 | 1 | 8 | 1 |
| 9. PPP | 6 | 1 | 8 | 1 |
| 10. Hanura | 8 | 1 | 8 | - |
| 11. PDA ¹ | | | | |
| 12. PNA ¹ | | | | |
| 13. PA ¹ | | | | |
| 14. PBB | 3 | - | 8 | - |
| 15. PKPI | 7 | 1 | 8 | - |
| Jumlah/Total | 88 | 8 | 96 | 8 |

Sumber/*Source* : KPU Kabupaten Kayong Utara

Keterangan/*Explanation*: ¹) Partai Lokal NAD

Tabel 2.3.4 Jumlah Peroleh Suara Pasangan Calon Presiden dan Wakil Presiden Menurut Kecamatan, 2014
Number of Vote by President and Vice President Candidates in President and Vice President Election by District, 2014

| Kecamatan <i>District</i> | Pasangan Calon Presiden <i>President Candidates</i> | | Jumlah <i>Total</i> |
|------------------------------|--|-----------------------------|------------------------|
| | Prabowo Subianto- Hatta Rajasa | Joko Widodo- Jusuf Kalla | |
| (1) | (2) | (3) | (4) |
| 1. Pulau Maya | 3 566 | 2 426 | 5 992 |
| 2. Sukadana | 7 391 | 4 448 | 11 839 |
| 3. Simpang Hilir | 7 403 | 6 403 | 13 806 |
| 4. Teluk Batang | 4 752 | 3 424 | 8 176 |
| 5. Seponti | 2 559 | 3 082 | 5 641 |
| 6. Kep. Karimata | 632 | 886 | 1 518 |
| Jumlah/Total | 26 303 | 20 669 | 46 972 |

Sumber/Source : KPU Kabupaten Kayong Utara

Tabel 2.3.5 **Jumlah Pemilih Tetap dan Surat Suara pada Pemilihan Presiden & Wakil Presiden Menurut Kecamatan, 2014**
Number of Registered Voter and Their Votes on President and Vice President Candidates by District, 2014

| Kecamatan <i>District</i> | Pemilih <i>Voter</i> | Suara <i>Votes</i> | | Jumlah <i>Total</i> |
|------------------------------|-------------------------|-----------------------|-----------------------------|------------------------|
| | | Sah <i>Valid</i> | Tidak Sah <i>Invalid</i> | |
| (1) | (2) | (3) | (4) | (5) |
| 1. Pulau Maya | 9 942 | 5 992 | 55 | 6 047 |
| 2. Sukadana | 17 702 | 11 839 | 61 | 11 900 |
| 3. Simpang Hilir | 23 250 | 13 806 | 134 | 13 940 |
| 4. Teluk Batang | 13 931 | 8 176 | 104 | 8 280 |
| 5. Seponti | 8 426 | 5 641 | 40 | 5 681 |
| 6. Kep. Karimata | 2 197 | 1 518 | 22 | 1 540 |
| Jumlah/Total | 75 448 | 46 972 | 416 | 47 388 |

Sumber/Source : KPU Kabupaten Kayong Utara

Tabel 2.3.6
Table **Jumlah Tempat Pemungutan Suara (TPS) dan Pemilih Tetap pada Pemilihan Gubernur dan Wakil Gubernur Kalimantan Barat di Kabupaten Kayong Utara Menurut Kecamatan, 2017**
Number of TPS and Registered Voter on West Kalimantan Governor Election by District and Sex, 2017

| Kecamatan <i>District</i> | Jumlah TPS <i>Number of TPS</i> | Pemilih <i>Voter</i> | | |
|------------------------------|---|--------------------------|----------------------------|------------------------|
| | | Laki-laki <i>Male</i> | Perempuan <i>Female</i> | Jumlah <i>Total</i> |
| (1) | (2) | (3) | (4) | (5) |
| 1. Pulau Maya | 38 | 5 013 | 4 819 | 9 832 |
| 2. Sukadana | 58 | 9 149 | 8 969 | 18 118 |
| 3. Simpang Hilir | 71 | 11 678 | 10 878 | 22 556 |
| 4. Teluk Batang | 41 | 7 445 | 7 155 | 14 600 |
| 5. Seponti | 28 | 4 440 | 4 061 | 8 501 |
| 6. Kep. Karimata | 10 | 1 160 | 1 058 | 2 218 |
| Jumlah/Total | 246 | 38 885 | 36 940 | 75 825 |

Sumber/Source : KPU Kabupaten Kayong Utara

Tabel 2.3.7 Jumlah Perolehan Suara Pasangan Calon pada Pemilihan Umum Gubernur dan Wakil Gubernur Kalimantan Barat di Kabupaten Kayong Utara Menurut Pasangan Calon Gubernur, 2017
Voting Result on Governor Election of Kayong Utara by Governor and Vice Governor Candidates, 2017

| Pasangan Calon <i>Governor Candidates</i> | Kecamatan/ <i>District</i> | | | |
|--|----------------------------|---------------|------------------|-----------------|
| | Pulau Maya | Sukadana | Simpang Hilir | Teluk Batang |
| (1) | (2) | (3) | (4) | (5) |
| 1. Milton Crosby/Boyman Harun | 906 | 657 | 1 645 | 904 |
| 2. Karolin M. Natasa/Suryadman Gidot | 1 388 | 1 973 | 2 754 | 1 750 |
| 3. Sutarmidji/Ria Norsan | 4 987 | 11 672 | 11 773 | 7 755 |
| Jumlah/Total | 7 281 | 14 302 | 16 172 | 10 409 |

bersambung/to be continued

Lanjutan Tabel /Continued Table 2.3.7

| Pasangan Calon Governor Candidates | Kecamatan/District | | Jumlah Suara Votes | Persentase Percentage |
|--|--------------------|------------------|--------------------------|--------------------------|
| | Seponti | Kep. Karimata | | |
| (1) | (6) | (7) | (8) | (9) |
| 1. Milton Crosby/Boyman Harun | 940 | 179 | 5 231 | 9,37 |
| 2. Karolin M. Natasa/Suryadman Gidot | 1 676 | 138 | 9 679 | 17,33 |
| 3. Sutarmidji/Ria Norsan | 3 544 | 1 212 | 40 943 | 73,30 |
| Jumlah/Total | 6 160 | 1 529 | 55 853 | 100,00 |

Sumber/Source : KPU Kabupaten Kayong Utara

Tabel
Table 2.3.8

Jumlah Tempat Pemungutan Suara (TPS) dan Pemilih Tetap pada Pemilihan Umum Kepala Daerah Kayong Utara Menurut Kecamatan dan Jenis Kelamin, 2018
Number of TPS and Registered Voter on Regent Election by District and Sex, 2018

| Kecamatan <i>District</i> | Jumlah TPS <i>Number of TPS</i> | Pemilih <i>Voter</i> | | |
|------------------------------|---|--------------------------|----------------------------|------------------------|
| | | Laki-laki <i>Male</i> | Perempuan <i>Female</i> | Jumlah <i>Total</i> |
| (1) | (2) | (3) | (4) | (5) |
| 1. Pulau Maya | 38 | 5 013 | 4 819 | 9 832 |
| 2. Sukadana | 58 | 9 149 | 8 969 | 18 118 |
| 3. Simpang Hilir | 71 | 11 678 | 10 878 | 22 556 |
| 4. Teluk Batang | 41 | 7 445 | 7 155 | 14 600 |
| 5. Seponti | 28 | 4 440 | 4 061 | 8 501 |
| 6. Kep. Karimata | 10 | 1 160 | 1 058 | 2 218 |
| Jumlah/Total | 246 | 38 885 | 36 940 | 75 825 |

Sumber/Source : KPU Kabupaten Kayong Utara

Tabel 2.3.9 **Jumlah Perolehan Suara Pasangan Calon pada Pemilihan Umum Kepala Daerah Kayong Utara Menurut Kecamatan, 2018**
Table 2.3.9 *Voting Result on Regent Election of Kayong Utara by Regent and Vice Regent Candidates, 2018*

| Pasangan Calon <i>Mayor Candidates</i> | Kecamatan | | | |
|---|--------------|---------------|---------------|---------------|
| | Pulau Maya | Sukadana | Simpang Hilir | Teluk Batang |
| (1) | (2) | (3) | (4) | (5) |
| 1. Masdar/Zulkaslim P. Tamura | 2 653 | 3 150 | 7 297 | 3 737 |
| 2. Citra Duani/Effendi Ahmad | 3 602 | 7 384 | 5 818 | 5 053 |
| 3. Abdul Halim Hasin/Bukhori | 1 004 | 3 609 | 2 998 | 1 620 |
| Jumlah/Total | 7 259 | 14 143 | 16 113 | 10 410 |

bersambung/to be continued

Lanjutan Tabel /Continued Table 2.3.9

| Pasangan Calon <i>Mayor Candidates</i> | Kecamatan | | Jumlah Suara Votes | Persentase Percentage |
|---|--------------|------------------|--------------------------|--------------------------|
| | Seponti | Kep. Karimata | | |
| (1) | (6) | (7) | (8) | (9) |
| 1. Masdar/Zulkaslim P. Tamura | 2 153 | 499 | 19 489 | 35,05 |
| 2. Citra Duani/Effendi Ahmad | 2 703 | 496 | 25 056 | 45,06 |
| 3. Abdul Halim Hasin/Bukhori | 1 317 | 512 | 11 060 | 19,89 |
| Jumlah/Total | 6 173 | 1 507 | 55 605 | 100,00 |

Sumber/Source : KPU Kabupaten Kayong Utara

Tabel
Table

2.3.10

**Jumlah Pemilih Tetap dan Surat Suara pada Pemilihan
Legislatif Kabupaten Kayong Utara Menurut Kecamatan,
2014**

*Number of Voter and Their Votes on Regent Election by
District, 2014*

| Kecamatan <i>District</i> | Pemilih Tetap Voter | Suara/Votes | | |
|------------------------------|---------------------------|---------------|----------------------|-----------------|
| | | Sah Valid | Tidak Sah Invalid | Jumlah Total |
| (1) | (2) | (3) | (4) | (5) |
| 1. Pulau Maya | 9 587 | 7 491 | 361 | 7 852 |
| 2. Sukadana | 17 402 | 13 845 | 604 | 14 449 |
| 3. Simpang Hilir | 22 486 | 16 874 | 720 | 17 594 |
| 4. Teluk Batang | 13 610 | 10 624 | 488 | 11 112 |
| 5. Seponti | 8 242 | 6 285 | 238 | 6 523 |
| 6. Kep. Karimata | 2 071 | 1 661 | 59 | 1 720 |
| Jumlah/Total | 73 398 | 56 780 | 2 470 | 59 250 |

Sumber/Source : KPU Kabupaten Kayong Utara

Tabel 2.3.11 **Jumlah Pemilih Tetap Menurut Jenis Kelamin dan Banyaknya Tempat Pemugutan Suara (TPS) pada Pemilihan Legislatif Kabupaten Kayong Utara, 2014**
Number of Registered Voter by Sex and TPS on Legislative Election, 2014

| Daerah Pemilihan <i>Electoral District</i> | Jumlah Pemilih Tetap <i>Number of Voter</i> | | | Jumlah TPS |
|---|--|----------------------------|------------------------|----------------------|
| | Laki-laki <i>Male</i> | Perempuan <i>Female</i> | Jumlah <i>Total</i> | <i>Number of TPS</i> |
| (1) | (2) | (3) | (4) | (5) |
| Dapil I | | | | |
| 1. Sukadana | 8 750 | 8 652 | 17 402 | 58 |
| Dapil II | | | | |
| 1. Pulau Maya | 4 909 | 4 678 | 9 587 | 38 |
| 2. Kep. Karimata | 1 092 | 979 | 2 071 | 10 |
| Dapil III | | | | |
| 1. Teluk Batang | 6 973 | 6 637 | 13 610 | 41 |
| 2. Seponti | 4 341 | 3 901 | 8 242 | 28 |
| Dapil IV | | | | |
| 1. Simpang Hilir | 11 597 | 10 889 | 22 486 | 73 |
| Jumlah/Total | 37 662 | 35 736 | 73 398 | 248 |

Sumber/Source : KPU Kabupaten Kayong Utara

Tabel 2.3.12 Jumlah Pemilih Tetap Menurut Jenis Kelamin dan Banyaknya Tempat Pemugutan Suara (TPS) pada Pemilihan Presiden dan Wakil Presiden Kabupaten Kayong Utara, 2014
Number of Registered Voter by Sex and TPS on President and Vice President Election, 2014

| Daerah Pemilihan <i>Electoral District</i> | Jumlah Pemilih Tetap <i>Number of Voter</i> | | | Jumlah TPS <i>Number of TPS</i> |
|---|--|----------------------------|------------------------|------------------------------------|
| | Laki-laki <i>Male</i> | Perempuan <i>Female</i> | Jumlah <i>Total</i> | |
| (1) | (2) | (3) | (4) | (5) |
| 1. Pulau Maya | 5 068 | 4 874 | 9 942 | 38 |
| 2. Sukadana | 8 915 | 8 787 | 17 702 | 58 |
| 3. Simpang Hilir | 12 072 | 11 178 | 23 250 | 73 |
| 4. Teluk Batang | 7 117 | 6 814 | 13 931 | 41 |
| 5. Seponti | 4 432 | 3 994 | 8 426 | 28 |
| 6. Kep. Karimata | 1 148 | 1 049 | 2 197 | 10 |
| Jumlah/Total | 38 752 | 36 696 | 75 448 | 248 |

Sumber/Source : KPU Kabupaten Kayong Utara

Tabel 2.4.1 **Banyaknya Kelurahan, Desa, Dusun, RW dan RT di Kabupaten Kayong Utara Menurut Kecamatan, 2018**
Number of Wards, Villages and Hamlets in Kayong Utara Regency by District, 2018

| Kecamatan <i>District</i> | Kelurahan <i>Wards</i> | Desa <i>Villages</i> | Dusun <i>Hamlet</i> | RW | RT | |
|---------------------------------|---------------------------|-------------------------|------------------------|------------|-----|------------|
| (1) | (2) | (3) | (4) | (5) | (6) | |
| 1. Pulau Maya | - | 5 | 24 | - | 112 | |
| 2. Sukadana | - | 10 | 34 | - | 111 | |
| 3. Simpang Hilir | - | 12 | 50 | - | 171 | |
| 4. Teluk Batang | - | 7 | 29 | - | 121 | |
| 5. Seponti | - | 6 | 21 | - | 94 | |
| 6. Kep. Karimata | - | 3 | 10 | - | 30 | |
| Jumlah/ <i>Total</i> | 2018 | - | 43 | 168 | - | 639 |
| | 2017 | - | 43 | 168 | - | 639 |
| | 2016 | - | 43 | 168 | - | 639 |

Sumber/*Source* : Dinas Sosial, Pemberdayaan Perempuan dan Perlindungan Anak, Pemberdayaan Masyarakat dan Desa Kab. Kayong Utara

Tabel 2.4.2 Banyaknya Kepala Desa dan Sekretaris Desa Menurut Kecamatan dan Pendidikan, 2018
Table Number of Village Chiefs and Village Secretaries by District and Education, 2018

| Kecamatan <i>District</i> | Kepala Desa/ <i>Village Chief</i> | | | |
|------------------------------|-----------------------------------|----------|-----------------|---------------------------|
| | SD | SLTP | SLTA/DI/ DII | DIII/S-1 Atau Lebih |
| (1) | (2) | (3) | (4) | (5) |
| 1. Pulau Maya | - | - | 2 | 3 |
| 2. Sukadana | - | - | 8 | 2 |
| 3. Simpang Hilir | - | 1 | 6 | 5 |
| 4. Teluk Batang | - | - | 6 | 1 |
| 5. Seponti | - | 1 | 4 | 1 |
| 6. Kepulauan Karimata | - | 1 | 1 | 1 |
| 2018 | - | 6 | 27 | 13 |
| 2017 | - | 6 | 30 | 7 |
| Jumlah/Total 2016 | - | 8 | 30 | 5 |
| 2015 ¹ | - | - | 35 | 8 |
| 2014 | - | - | 35 | 8 |

bersambung/to be continued

Lanjutan Tabel/Continued Table 2.4.2

| Kecamatan <i>District</i> | Sekretaris Desa/ <i>Village Secretary</i> | | | | |
|------------------------------|---|------|-----------------|---------------------------|----------|
| | SD | SLTP | SLTA/DI/ DII | DIII/S-1 Atau Lebih | |
| (1) | (6) | (7) | (8) | (9) | |
| 1. Pulau Maya | - | - | 5 | 0 | |
| 2. Sukadana | - | - | 9 | 1 | |
| 3. Simpang Hilir | - | - | 11 | 1 | |
| 4. Teluk Batang | - | - | 7 | 0 | |
| 5. Seponti | - | - | 5 | 1 | |
| 6. Kepulauan Karimata | - | - | 2 | 1 | |
| | 2018 | - | - | 39 | 4 |
| | 2017 | - | - | 32 | 11 |
| Jumlah/Total | 2016 | - | 2 | 31 | 10 |
| | 2015 ¹ | 2 | 4 | 10 | - |
| | 2014 | 2 | 4 | 10 | - |

Sumber/*Source* : Dinas Sosial, Pemberdayaan Perempuan dan Perlindungan Anak,
Pemberdayaan Masyarakat dan Desa Kab. Kayong Utara
Keterangan/*Explanation* : ¹) Data Tahun sebelumnya

Tabel 2.4.3 Banyaknya Kepala Urusan Desa dan Kepala Seksi Desa Menurut Kecamatan dan Pendidikan, 2018
Table 2.4.3 Number of Village Customary Chief by District and Education, 2018

| Kecamatan <i>District</i> | SD | SLTP | SLTA/DI/ DII | DIII/S-1 Atau Lebih | |
|------------------------------|-------------|------|-----------------|---------------------------|-----------|
| (1) | (2) | (3) | (4) | (5) | |
| 1. Pulau Maya | - | - | 14 | 1 | |
| 2. Sukadana | - | - | 12 | 3 | |
| 3. Simpang Hilir | - | - | 32 | 4 | |
| 4. Teluk Batang | - | - | 16 | 2 | |
| 5. Seponti | - | - | 18 | 0 | |
| 6. Kepulauan Karimata | - | - | 9 | 0 | |
| Jumlah/Total | 2018 | - | - | 101 | 10 |
| | 2017 | 3 | 12 | 209 | 44 |
| | 2016 | - | - | 215 | 43 |

Sumber/Source : Dinas Sosial, Pemberdayaan Perempuan dan Perlindungan Anak, Pemberdayaan Masyarakat dan Desa Kab. Kayong Utara

Keterangan/Explanation : ¹⁾ Data Tahun sebelumnya
²⁾ Tidak termasuk kepala seksi

Tabel 2.4.4 **Banyaknya Kepala Dusun Menurut Kecamatan dan Pendidikan, 2018**
Table *Number of Hamlet Chief by District and Education, 2018*

| Kecamatan <i>District</i> | SD | SLTP | SLTA/DI/ DII | DIII/S-1 Atau Lebih | |
|------------------------------|-------------|------|-----------------|---------------------------|---|
| (1) | (2) | (3) | (4) | (5) | |
| 1. Pulau Maya | - | - | 24 | - | |
| 2. Sukadana | - | - | 34 | - | |
| 3. Simpang Hilir | - | - | 50 | - | |
| 4. Teluk Batang | - | - | 29 | - | |
| 5. Seponti | - | - | 21 | - | |
| 6. Kepulauan Karimata | - | - | 10 | - | |
| Jumlah/Total | 2018 | - | - | 168 | - |
| | 2017 | 10 | 11 | 147 | - |

Sumber/Source : Dinas Sosial, Pemberdayaan Perempuan dan Perlindungan Anak, Pemberdayaan Masyarakat dan Desa Kab. Kayong Utara

Tabel 2.5.1 **Jumlah Pegawai Negeri Sipil di Kabupaten Kayong Utara Menurut Status Kepegawaian, Golongan dan Jenis Kelamin, 2018**
Table 2.5.1 *Number of Civil Servant in Kayong Utara Regency by Employee Status, Classification, and Sex, 2018*

| Status/Golongan <i>Status/Classification</i> | Laki-laki <i>Male</i> | Perempuan <i>Female</i> | Jumlah <i>Total</i> |
|--|---------------------------------|-----------------------------------|-------------------------------|
| (1) | (2) | (3) | (4) |
| A. Pegawai Daerah | 1 137 | 1 039 | 2 176 |
| Golongan I | 1 | - | 1 |
| Golongan II | 153 | 116 | 269 |
| Golongan III | 760 | 791 | 1 551 |
| Golongan IV | 223 | 132 | 355 |
| B. Pegawai Pusat | ... | ... | ... |
| Golongan I | ... | ... | ... |
| Golongan II | ... | ... | ... |
| Golongan III | ... | ... | ... |
| Golongan IV | ... | ... | ... |
| Jumlah/Total | 2018 | ... | ... |
| | 2017 | ... | ... |
| | 2016 | ... | ... |

Sumber/Source : Bagian Kepegawaian Setda Kabupaten Kayong Utara dan KPPN Ketapang

Tabel
Table **2.5.2**

Jumlah Pegawai Negeri Sipil di Kabupaten Kayong Utara Menurut Status Kepegawaian, Pendidikan, dan Jenis Kelamin, 2018

Number of Civil Servant in Kayong Utara Regency by Employee Status, Education and Sex, 2018

| Status/Golongan <i>Status/Classification</i> | Laki-laki <i>Male</i> | Perempuan <i>Female</i> | Jumlah <i>Total</i> |
|--|---------------------------------|-----------------------------------|-------------------------------|
| (1) | (2) | (3) | (4) |
| A. Pegawai Daerah | 1 137 | 1 039 | 2 176 |
| 1. SD/MI/Sederajat | 1 | - | 1 |
| 2. SLTP/MTs/Sederajat | 6 | - | 6 |
| 3. SLTA/MA/Sederajat | 180 | 76 | 256 |
| 4. D-I/D-II/D-III | 248 | 328 | 576 |
| 5. D-IV/S-1/lebih | 654 | 625 | 1 279 |
| 6. S2/S3 | 48 | 10 | 58 |
| B. Pegawai Pusat | ... | ... | ... |
| 1. SD/MI/Sederajat | ... | ... | ... |
| 2. SLTP/MTs/Sederajat | ... | ... | ... |
| 3. SLTA/MA/Sederajat | ... | ... | ... |
| 4. D-I/D-II/D-III | ... | ... | ... |
| 5. D-IV/S-1 | ... | ... | ... |
| 6. S2/S3 | ... | ... | ... |
| Jumlah/Total | 2018 | ... | ... |
| | 2017 | ... | ... |
| | 2016 | ... | ... |

Sumber/Source : Bagian Kepegawaian Setda Kabupaten Kayong Utara dan KPPN Ketapang

Tabel
Table

2.5.3 Jumlah Pegawai Negeri Sipil di Kabupaten Kayong Utara Menurut Status Kepegawaian, Jabatan, dan Jenis Kelamin, 2018
Number of Civil Servant in Kayong Utara Regency by Employee Status, Job Position and Sex, 2018

| Status/Golongan <i>Status/Classification</i> | Laki-laki <i>Male</i> | Perempuan <i>Female</i> | Jumlah <i>Total</i> |
|--|---------------------------------|-----------------------------------|-------------------------------|
| (1) | (2) | (3) | (4) |
| A. Pegawai Daerah | 1 137 | 1 039 | 2 176 |
| 1. Eselon II | 20 | 2 | 22 |
| 2. Eselon III | 67 | 19 | 86 |
| 3. Eselon IV | 168 | 69 | 237 |
| 4. Eselon V | - | - | - |
| 5. Fungsional dan staf | 882 | 949 | 1 831 |
| B. Pegawai Pusat | ... | ... | ... |
| 1. Eselon II | ... | ... | ... |
| 2. Eselon III | ... | ... | ... |
| 3. Eselon IV | ... | ... | ... |
| 4. Eselon V | ... | ... | ... |
| 5. Fungsional dan Staf | ... | ... | ... |
| Jumlah/Total | 2018 | ... | ... |
| | 2017 | ... | ... |
| | 2016 | ... | ... |

Sumber/Source : Bagian Kepegawaian Setda Kab. Kayong Utara dan instansi terkait

Tabel 2.5.4 Jumlah Pegawai Negeri Sipil Daerah di Kabupaten Kayong Utara Menurut Kelompok Umur dan Jenis Kelamin, 2018
Table 2.5.4 Number of Local Civil Servant in Kayong Utara Regency by Age Group and Sex, 2018

| Kelompok Umur <i>Age Group</i> | Laki-laki <i>Male</i> | Perempuan <i>Female</i> | Jumlah <i>Total</i> | |
|-----------------------------------|--------------------------|----------------------------|------------------------|--------------|
| (1) | (2) | (3) | (4) | |
| <20 | - | - | - | |
| 20-24 | - | - | - | |
| 25 - 29 | 55 | 80 | 135 | |
| 30 - 34 | 233 | 355 | 588 | |
| 35 - 39 | 292 | 294 | 586 | |
| 40 - 44 | 154 | 122 | 276 | |
| 45 - 49 | 111 | 64 | 175 | |
| 50 - 54 | 187 | 82 | 269 | |
| 54> | 105 | 42 | 147 | |
| | 2018 | 1 137 | 1 039 | 2 176 |
| | 2017 | 1 180 | 1 047 | 2 227 |
| Jumlah/Total | 2016 | 1 186 | 1 040 | 2 226 |
| | 2015 | 1 347 | 1 144 | 2 491 |
| | 2014 | 1 302 | 1 088 | 2 390 |

Sumber/Source : Bagian Kepegawaian Setda Kabupaten Kayong Utara

Tabel 2.5.5 Jumlah Pegawai Negeri Sipil Daerah di Kabupaten Kayong Utara Menurut Jenis Kelamin dan Kecamatan, 2018
Table 2.5.5 Number of Local Civil Servant in Kayong Utara Regency by Distric and Sex, 2018

| Kecamatan <i>District</i> | Laki-laki <i>Male</i> | Perempuan <i>Female</i> | Jumlah <i>Total</i> |
|------------------------------|--------------------------|----------------------------|------------------------|
| (1) | (2) | (3) | (4) |
| 1. Pulau Maya | 80 | 63 | 143 |
| 2. Sukadana | 610 | 509 | 1 119 |
| 3. Simpang Hilir | 191 | 225 | 416 |
| 4. Teluk Batang | 115 | 127 | 242 |
| 5. Seponti | 84 | 90 | 174 |
| 6. Kepulauan Karimata | 57 | 25 | 82 |
| | 2018 | 1 137 | 1 039 |
| | 2017 | 1 180 | 1 047 |
| Jumlah/Total | 2016 | 1 186 | 1 040 |
| | 2015 | 1 347 | 1 144 |
| | 2014 | 1 302 | 1 088 |

Sumber/Source : Bagian Kepegawaian Setda Kabupaten Kayong Utara

Tabel 2.5.6 **Jumlah Pegawai Negeri Sipil di Kabupaten Kayong Utara Menurut Status Kepegawaian, Pendidikan, dan Eselon, 2018**
Table 2.5.6 *Number of Civil Servant in Kayong Utara Regency by Employee Status, Education and Eselon, 2018*

| Status/Golongan <i>Status/Classification</i> | Eselon | | | | Fungsional <i>/Staf</i> |
|---|-----------|-----------|------------|-----|----------------------------|
| | II | III | IV | V | |
| (1) | (2) | (3) | (4) | (5) | (6) |
| A. Pegawai Daerah | 22 | 86 | 237 | - | 1 831 |
| SD/MI/Sederajat | - | - | - | - | 1 |
| SLTP/MTs/Sederajat | - | - | - | - | 6 |
| SLTA/MA/Sederajat | - | 13 | 29 | - | 214 |
| D-I/D-II/D-III | - | 4 | 11 | - | 561 |
| D-IV/S-1 | 10 | 51 | 182 | - | 1 036 |
| S-2 | 12 | 18 | 15 | - | 13 |
| S-3 | - | - | - | - | - |
| B. Pegawai Pusat | ... | ... | ... | ... | ... |
| SD/MI/Sederajat | ... | ... | ... | ... | ... |
| SLTP/MTs/Sederajat | ... | ... | ... | ... | ... |
| SLTA/MA/Sederajat | ... | ... | ... | ... | ... |
| D-I/D-II/D-III | ... | ... | ... | ... | ... |
| D-IV/S-1 | ... | ... | ... | ... | ... |
| S-2 | ... | ... | ... | ... | ... |
| S-3 | ... | ... | ... | ... | ... |
| Jumlah/Total | ... | ... | ... | ... | ... |

Sumber/*Source* : Bagian Kepegawaian Setda Kabupaten Kayong Utara dan KPPN Ketapang

Tabel 2.6 Banyaknya Peserta Jaminan Kesehatan Nasional (JKN) Kartu Indonesia Sehat (KIS) Kabupaten Kayong Utara, 2018
Number of National Health Insurance – Indonesian Health Card Participants, 2018

| Bulan <i>Month</i> | Penerima Bantuan Iuran APBN <i>State Budget Beneficiaries</i> | Pekerja Penerima Upah <i>Wage Recipient Workers</i> | Bukan Pekerja <i>Not Worker</i> | |
|---------------------------------|--|---|------------------------------------|------------|
| | (1) | (2) | (3) | (4) |
| 1. Januari | ... | ... | ... | |
| 2. Februari | ... | ... | ... | |
| 3. Maret | ... | ... | ... | |
| 4. April | ... | ... | ... | |
| 5. Mei | ... | ... | ... | |
| 6. Juni | ... | ... | ... | |
| 7. Juli | ... | ... | ... | |
| 8. Agustus | ... | ... | ... | |
| 9. September | ... | ... | ... | |
| 10. Oktober | ... | ... | ... | |
| 11. November | ... | ... | ... | |
| 12. Desember | ... | ... | ... | |
| Jumlah/ <i>Total</i> | 2017 | 46 267 | 8 964 | 321 |

bersambung/to be continued

Lanjutan Tabel /Continued Table 2.6

| Bulan <i>Month</i> | Peserta Bukan Penerima Upah <i>Not Wage Recipients</i> | Penerima Bantuan Iuran APBD <i>Regional Budget Beneficiaries</i> | | Jumlah <i>Total</i> |
|---------------------------------|--|---|--------|------------------------|
| | | (5) | (6) | |
| (1) | (5) | (6) | (7) | |
| 1. Januari | ... | ... | ... | |
| 2. Februari | ... | ... | ... | |
| 3. Maret | ... | ... | ... | |
| 4. April | ... | ... | ... | |
| 5. Mei | ... | ... | ... | |
| 6. Juni | ... | ... | ... | |
| 7. Juli | ... | ... | ... | |
| 8. Agustus | ... | ... | ... | |
| 9. September | ... | ... | ... | |
| 10. Oktober | ... | ... | ... | |
| 11. November | ... | ... | ... | |
| 12. Desember | ... | ... | ... | |
| Jumlah/ <i>Total</i> | 2018 | ... | ... | ... |
| | 2017 | 6 187 | 38 800 | 100 539 |

Sumber/Source: BPJS Kesehatan Kabupaten Kayong Utara

Bab 3

Penduduk & Tenaga Kerja

Population & Employment

Jumlah Penduduk* (jiwa), 2018

Population (people), 2018*



**) Proyeksi (Projection)*

Jumlah Pencari Kerja Terdaftar (jiwa)

*Number of
Registered
Job Seeker
(people)*

2015-2018



BAB III. PENDUDUK DAN KETENAGAKERJAAN

Chapter III. POPULATION AND EMPLOYMENT

Penduduk

Jumlah penduduk Kabupaten Kayong Utara pada tahun 2018 sebanyak 110.899 jiwa, yang terdiri dari 50,85% laki-laki dan 49,15% perempuan. Rasio jenis kelamin penduduk Kabupaten Kayong Utara sebesar 103. Hal ini berarti penduduk Kabupaten Kayong Utara didominasi penduduk laki-laki (tabel 3.1.2).

Berdasarkan kelompok umur, penduduk Kabupaten Kayong Utara didominasi oleh penduduk berusia 0-14 tahun.

Kepadatan penduduk Kabupaten Kayong Utara sebesar 24,28 jiwa/km². Dari enam kecamatan di Kabupaten Kayong Utara, kecamatan paling padat penduduk yaitu Kecamatan Teluk Batang, dan kecamatan paling renggang yaitu Kecamatan Kepulauan Karimata (tabel 3.1.1).

Ketenagakerjaan

Pada tahun 2018, terdapat 126 orang pencari kerja terdaftar, terdiri dari 64,29% laki-laki dan 35,71% perempuan.

Population

The population of Kayong Utara Regency in 2018 is 110.899 people, consists of 50,85% males and 49,15% females. The sex ratio of Kayong Utara Regency was 103. This means the population of Kayong Utara Regency dominated by males (table 3.1.2).

Based on age group, the population of Kayong Utara dominated by 0-14 year-old people.

The population density in Kayong Utara Regency was about 24,28 people per Km². From six districts, the most densely populated area was Teluk Batang District, and the least densely populated area was Kepulauan Karimata District (table 3.1.1).

Employment

In 2018, there was 126 registered labour force who looking for job, consist of 64,29% males and 35,71% females.

Jumlah pencari kerja terdaftar yang tidak tamat SD merupakan jumlah pencari kerja terbanyak yaitu mencapai 33,33 persen. Sedangkan pencari kerja terdaftar yang terendah merupakan tamat SD sebesar 6,35 persen (tabel 3.2.2). Selama tahun 2018, jumlah pencari kerja terdaftar paling banyak terdapat pada bulan Juli, yaitu sebanyak 29 orang.

Pada tahun 2018, terdapat 406 perusahaan dan 51.410 orang pekerja, yang terdiri dari 51.409 orang pekerja WNI dan 1 orang pekerja WNA. Jika dirinci menurut lapangan usaha, lapangan usaha yang menyerap tenaga kerja paling banyak adalah sektor pertanian, perkebunan, kehutanan dan peternakan yaitu sebesar 69,73 persen, sedangkan lapangan usaha yang menyerap tenaga kerja paling sedikit adalah sektor jasa keuangan yaitu sebesar 0,19 persen (tabel 2.3.4).

Tingkat Partisipasi Angkatan Kerja (TPAK) di Kabupaten Kayong Utara pada tahun 2018 sebesar 65,64 persen. Sedangkan Tingkat Pengangguran Terbuka (TPT) sebesar 3,93 persen.

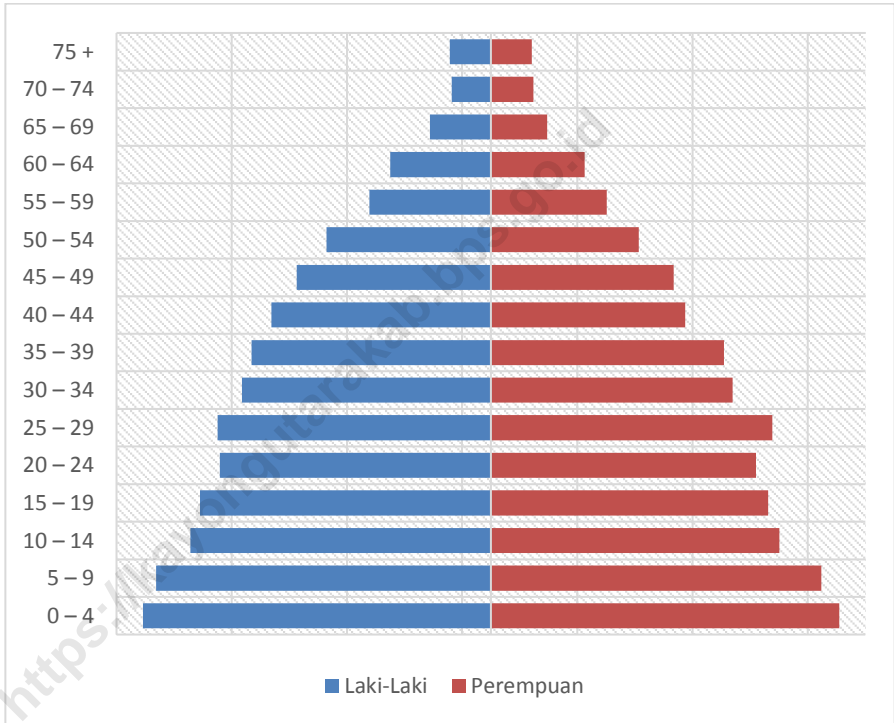
Registered job seekers which is not graduated was the highest in Kayong Utara Regency, about 33,33 percent. Meanwhile the lowest is not graduated from Elementary School, about 6,35 percent (table 3.2.2). During 2018, the highest number of registered job seekers was in July, as many as 29 people.

In 2018, there were 406 companies and 51.410 workers, consisting of 51.409 Indonesian citizens and 1 foreign workers. If broken down according to the business field, the business field that absorbs the most labor is the agriculture, plantation, forestry and livestock sector, which is 69,73 percent, while the business field that absorbs the least labor is the financial services sector, which is 0,19 percent (table 2.3.4).

Labor Force Participation Rate (LFPR) in Kayong Utara Regency in 2018 was 65,64 percent. While the open unemployment also rate in Kayong Utara Regency is 3,93 percent.

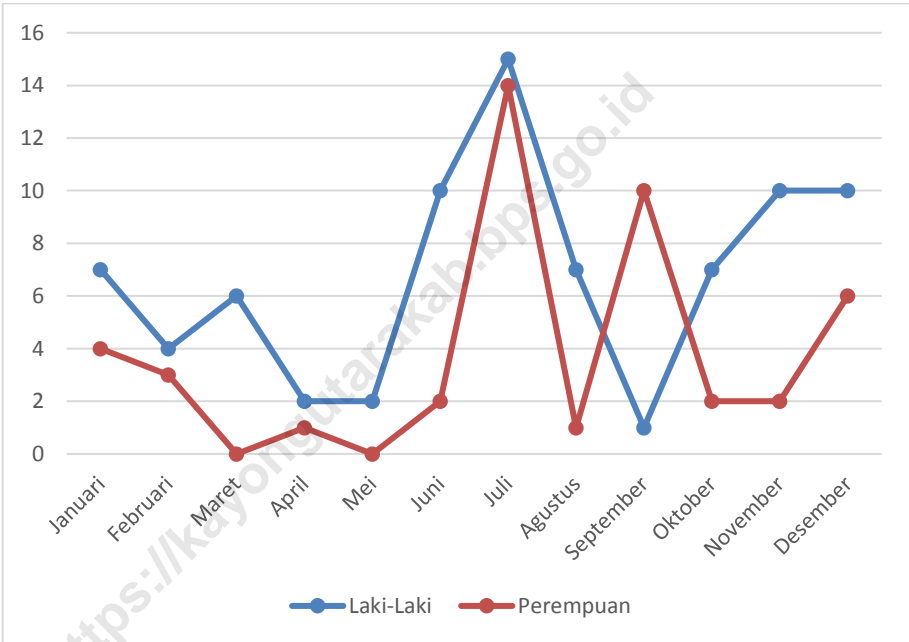
Grafik
Graph

3.1 Piramida Penduduk Kabupaten Kayong Utara, 2018
Populations Pyramid of Kayong Utara Regency, 2018



Sumber/Sources : BPS Kabupaten Kayong Utara (Proyeksi)

Grafik 3.2 Jumlah Pencari Kerja Terdaftar di Kabupaten Kayong Utara Menurut Jenis Kelamin (Orang), 2018
Graph 3.2 Number of Registered Job Seekers in Kayong Utara Regency by Sex (Person), 2018



Sumber/Source : Dinas Nakertrans Kabupaten Kayong Utara

Tabel 3.1.1 Luas Wilayah, Jumlah Penduduk, dan Kepadatan Penduduk Kabupaten Kayong Utara Menurut Kecamatan, 2018
Area, Population, and Population Density of Kayong Utara Regency by District, 2018

| Kecamatan <i>District</i> | Luas <i>Area</i> | | Jumlah Penduduk <i>Population</i> | | Kepadatan Penduduk <i>Population Density (Jiwa/Km²)</i> | |
|------------------------------|---------------------|-----------------|--------------------------------------|----------------|--|--------------|
| | Km ² | % | Jiwa | % | | |
| (1) | (2) | (3) | (4) | (5) | (6) | |
| 1. Pulau Maya | 1 105,30 | 24,20 | 15 343 | 13,84 | 13,88 | |
| 2. Sukadana | 517,33 | 11,32 | 25 101 | 22,63 | 48,52 | |
| 3. Simpang Hilir | 2 031,09 | 44,46 | 33 166 | 29,91 | 16,33 | |
| 4. Teluk Batang | 213,82 | 4,68 | 21 974 | 19,81 | 102,77 | |
| 5. Seponti | 417,74 | 9,14 | 11 718 | 10,57 | 28,05 | |
| 6. Kep. Karimata | 282,97 | 6,19 | 3 597 | 3,24 | 12,71 | |
| Jumlah/ Total | 2018 | 4 568,26 | 100,00 | 110 899 | 100,00 | 24,28 |
| | 2017 | 4 568,26 | 100,00 | 109 101 | 100,00 | 23,88 |
| | 2016 | 4 568,26 | 100,00 | 107 268 | 100,00 | 23,48 |
| | 2015 | 4 568,26 | 100,00 | 105 477 | 100,00 | 23,09 |
| | 2014 | 4 568,26 | 100,00 | 103 282 | 100,00 | 22,61 |

Sumber/*Source* : BPS Kabupaten Kayong Utara (Proyeksi) dan Undang-Undang Nomor 06 Tahun 2007

Tabel 3.1.2 **Jumlah Penduduk Kabupaten Kayong Utara Menurut Kecamatan dan Jenis Kelamin, 2018**
Table **3.1.2** **Populaton of Kayong Utara Regency by District and Sex, 2018**

| Kecamatan <i>District</i> | Penduduk (Jiwa) | | | Rasio Jenis Kelamin <i>Sex Ratio</i> | |
|------------------------------|---|---|---|--|--|
| | Laki-Laki <i>Male</i> | Perempuan <i>Female</i> | Jumlah <i>Total</i> | | |
| (1) | (2) | (3) | (4) | (5) | |
| 1. Pulau Maya | 7 780 | 7 563 | 15 343 | 103 | |
| 2. Sukadana | 12 668 | 12 433 | 25 101 | 102 | |
| 3. Simpang Hilir | 16 896 | 16 270 | 33 166 | 104 | |
| 4. Teluk Batang | 11 142 | 10 832 | 21 974 | 103 | |
| 5. Seponti | 6 052 | 5 666 | 11 718 | 107 | |
| 6. Kep. Karimata | 1 849 | 1 748 | 3 597 | 106 | |
| Jumlah/Total | 2018 2017 2016 2015 2014 | 56 387 55 510 54 578 53 672 52 406 | 54 512 53 591 52 690 51 805 50 876 | 110 899 109 101 107 268 105 477 103 282 | 103 104 104 104 103 |

Sumber/Source : BPS Kabupaten Kayong Utara (Proyeksi)

Tabel 3.1.3 Jumlah Penduduk Kabupaten Kayong Utara Menurut Kelompok Umur dan Jenis Kelamin (Jiwa), 2018
Population of Kayong Utara Regency by Age Group and Sex (People), 2018

| Kelompok Umur <i>Age Group</i> | Laki-laki <i>Male</i> | Perempuan <i>Female</i> | Laki-laki dan Perempuan <i>Male and Female</i> |
|-----------------------------------|--------------------------|----------------------------|---|
| (1) | (2) | (3) | (4) |
| 0 – 4 | 6 038 | 6 047 | 12 085 |
| 5 – 9 | 5 813 | 5 734 | 11 547 |
| 10 – 14 | 5 219 | 5 006 | 10 225 |
| 15 – 19 | 5 050 | 4 812 | 9 862 |
| 20 – 24 | 4 707 | 4 604 | 9 311 |
| 25 – 29 | 4 745 | 4 883 | 9 628 |
| 30 – 34 | 4 320 | 4 197 | 8 517 |
| 35 – 39 | 4 154 | 4 044 | 8 198 |
| 40 – 44 | 3 811 | 3 375 | 7 186 |
| 45 – 49 | 3 371 | 3 175 | 6 546 |
| 50 – 54 | 2 852 | 2 569 | 5 421 |
| 55 – 59 | 2 110 | 2 013 | 4 123 |
| 60 – 64 | 1 746 | 1 629 | 3 375 |
| 65 – 69 | 1 057 | 977 | 2 034 |
| 70 – 74 | 682 | 735 | 1 417 |
| 75 + | 712 | 712 | 1 424 |
| 2018 | 56 387 | 54 512 | 110 899 |
| 2017 | 55 510 | 53 591 | 109 101 |
| Jumlah/Total 2016 | 54 578 | 52 690 | 107 268 |
| 2015 | 53 672 | 51 805 | 105 477 |
| 2014 | 52 406 | 50 876 | 103 282 |

Sumber/Source : BPS Kabupaten Kayong Utara (Proyeksi)

Tabel 3.1.4 Jumlah Penduduk Kabupaten Kayong Utara yang Tercatat di Kantor Catatan Sipil Menurut Kecamatan, 2018
Table 3.1.4 Population of Kayong Utara Regency Based on Civil Registry Office by District, 2018

| Kecamatan <i>District</i> | Laki-Laki <i>Male</i> | Perempuan <i>Female</i> | Jumlah <i>Total</i> |
|------------------------------|--------------------------|----------------------------|------------------------|
| (1) | (2) | (3) | (4) |
| 1. Pulau Maya | 8 714 | 8 019 | 16 733 |
| 2. Sukadana | 14 723 | 13 928 | 28 651 |
| 3. Simpang Hilir | 18 980 | 17 862 | 36 842 |
| 4. Teluk Batang | 13 624 | 12 946 | 26 570 |
| 5. Seponti | 6 893 | 6 335 | 13 228 |
| 6. Kepulauan Karimata | 2 024 | 1 926 | 3 950 |
| Jumlah/Total | 64 958 | 61 016 | 125 974 |

Sumber/Source : Dinas Kependudukan dan Pencatatan Sipil Kabupaten Kayong Utara

Tabel 3.2.1 Jumlah Pencari Kerja Terdaftar di Kabupaten Kayong Utara Menurut Jenis Kelamin (Orang), 2018
Number of Registered Job Seekers in Kayong Utara Regency by Sex (Person), 2018

| | Bulan <i>Month</i> | Laki-laki <i>Male</i> | Perempuan <i>Female</i> | Laki-laki dan Perempuan <i>Male and Female</i> |
|---------------------|-----------------------|--------------------------|----------------------------|--|
| | (1) | (2) | (3) | (4) |
| 1 | Januari | 7 | 4 | 11 |
| 2 | Februari | 4 | 3 | 7 |
| 3 | Maret | 6 | - | 6 |
| 4 | April | 2 | 1 | 3 |
| 5 | Mei | 2 | - | 2 |
| 6 | Juni | 10 | 2 | 12 |
| 7 | Juli | 15 | 14 | 29 |
| 8 | Agustus | 7 | 1 | 8 |
| 9 | September | 1 | 10 | 11 |
| 10 | Oktober | 7 | 2 | 9 |
| 11 | November | 10 | 2 | 12 |
| 12 | Desember | 10 | 6 | 16 |
| | 2018 | 81 | 45 | 126 |
| | 2017 | 90 | 30 | 120 |
| Jumlah/Total | 2016 | 14 | 12 | 26 |
| | 2015 | 48 | 28 | 76 |
| | 2014 | 27 | 25 | 52 |

Sumber/Source : Dinas Nakertrans Kabupaten Kayong Utara

Tabel 3.2.2 Jumlah Pencari Kerja di Kabupaten Kayong Utara Menurut Pendidikan dan Jenis Kelamin (Orang), 2018
Number of Registered Job Seekers in Kayong Utara Regency by Education and Sex (People), 2018

| Bulan Month | Tidak/Belum Tamat SD Not Graduated | | SD Elementary | | SLTP Junior High | | SLTA Senior High | | |
|--------------------------|---|-----------|------------------|-----|---------------------|----------|---------------------|-----------|----------|
| | L/M | P/F | L/M | P/F | L/M | P/F | L/M | P/F | |
| | (1) | (2) | (3) | (4) | (5) | (6) | (7) | (8) | (9) |
| Januari | 1 | 1 | 2 | - | - | - | 3 | - | |
| Februari | - | - | 3 | - | - | - | - | - | |
| Maret | 1 | - | - | - | - | - | 3 | - | |
| April | 2 | - | - | - | - | - | - | 1 | |
| Mei | - | - | - | - | - | - | 1 | - | |
| Juni | 6 | - | - | 1 | 2 | - | 1 | 1 | |
| Juli | 7 | 6 | - | - | 4 | - | 3 | - | |
| Agustus | 1 | 1 | - | - | 1 | - | 4 | - | |
| September | - | 1 | - | - | - | - | 1 | - | |
| Oktober | 3 | 0 | - | - | - | - | 3 | - | |
| November | 4 | 2 | - | - | 1 | - | 5 | - | |
| Desember | 5 | 1 | - | - | - | - | 1 | - | |
| Jumlah/ Total | 2018 | 30 | 12 | - | 1 | 7 | - | 25 | 2 |
| | 2017 | 1 | - | 2 | - | 2 | - | 61 | 12 |
| | 2016 | - | - | - | - | 1 | - | 7 | 2 |
| | 2015 | - | - | - | - | 2 | 1 | 21 | 19 |
| | 2014 | - | - | - | - | - | - | 11 | 9 |

bersambung/to be continued

Lanjutan Tabel/Continued Table 3.2.2

| Bulan Month | Akademi (DI-DIII) Diploma | | Sarjana (DIV/S1/lebih) Degree | | Jumlah Total | |
|-----------------------------|---------------------------------|-----------|-------------------------------------|-----------|-----------------|-----------|
| | L/M | P/F | L/M | P/F | L/M | P/F |
| (1) | (10) | (11) | (12) | (13) | (14) | (15) |
| Januari | 1 | 1 | - | 2 | 7 | 4 |
| Februari | - | 3 | 1 | - | 4 | 3 |
| Maret | 2 | - | - | - | 6 | - |
| April | - | - | - | - | 2 | 1 |
| Mei | 1 | - | - | - | 2 | - |
| Juni | - | - | 1 | - | 10 | 2 |
| Juli | - | 1 | 1 | 7 | 15 | 14 |
| Agustus | - | - | 1 | - | 7 | 1 |
| September | - | 4 | - | 5 | 1 | 10 |
| Oktober | - | 1 | 1 | 1 | 7 | 2 |
| November | - | - | - | - | 10 | 2 |
| Desember | 1 | 1 | 3 | 4 | 10 | 6 |
| 2018 | 5 | 11 | 8 | 19 | 81 | 45 |
| 2017 | 13 | 6 | 11 | 12 | 90 | 30 |
| Jumlah/Total 2016 | - | 4 | 6 | 6 | 14 | 12 |
| 2015 | 4 | 4 | 13 | 12 | 48 | 28 |
| 2014 | 3 | 4 | 13 | 12 | 27 | 25 |

Sumber/Source : Dinas Nakertrans Kabupaten Kayong Utara

Tabel 3.2.3 Jumlah Paket Pelatihan pada Kursus Latihan Kerja di Kabupaten Kayong Utara, 2018¹
Table 3.2.3 Number Set of Training on Job Training Course in Kayong Utara Regency, 2018¹

| Jenis Pelatihan <i>Kind of Job Training</i> | Institusional <i>Institutional</i> | Non Institusional <i>Uninstitutional</i> |
|--|---------------------------------------|---|
| (1) | (2) | (3) |
| 1 Montir Sepeda Motor | - | - |
| 2 Instalasi Penerangan | - | - |
| 3 Montir Radio | - | - |
| 4 Menjahit | - | - |
| 5 Mobil Bensin | - | - |
| 6 Prosessing Minyak Jarak | - | - |
| 7 Peternakan/Perikanan | - | - |
| 8 Tukang Kayu/Meubelair | - | - |
| 9 Baby Sitter | - | - |
| 10 Montir Televisi | - | - |
| 11 Tekmek | - | - |
| 12 Operator Komputer | - | - |
| 13 Teknisi Komputer | - | - |
| 14 Tata Rias | - | - |
| 15 Wira Usaha | 3 | - |
| 16 Lainnya | - | - |
| <hr/> | | |
| | 2018 | 3 |
| | 2017 | ... |
| Jumlah/Total | 2016 | 152 |
| | 2015 | ... |
| | 2014 ¹ | 16 |
| | | 60 |

Sumber/Source : Dinas Nakertrans Kabupaten Kayong Utara
 Keterangan/Explanation : ¹) Data Tahun Sebelumnya

Tabel 3.2.4 Jumlah Perusahaan dan Pekerja di Kabupaten Kayong Utara Menurut Lapangan Usaha, 2018
Number of Establishment and Employee in Kayong Utara Regency by Industrial Origin, 2018

| Lapangan Usaha <i>Establishment Sector</i> | Jumlah Perusahaan <i>Number of Establishment</i> | Pekerja WNI <i>Domestic Employee</i> | Pekerja WNA <i>Foreign Employee</i> | Jumlah Pekerja <i>Number of Employee</i> |
|--|---|---|--|---|
| (1) | (2) | (3) | (4) | (5) |
| 1. Pertanian, Perkebunan, Kehutanan & Peternakan | 15 | 35 847 | 1 | 35 848 |
| 2. Pertambangan & Penggalian | 19 | 665 | - | 665 |
| 3. Industri Pengolahan | 39 | 409 | - | 409 |
| 4. Listrik, Gas & Air | 5 | 315 | - | 315 |
| 5. Konstruksi/Bangunan | 172 | 3250 | - | 3250 |
| 6. Perdagangan | 118 | 3 912 | - | 3 912 |
| 7. Perhubungan/ Angkutan | 16 | 1 138 | - | 1 138 |
| 8. Jasa Keuangan | 15 | 99 | - | 99 |
| 9. Jasa Kemasyarakatan | 7 | 7 764 | - | 7 764 |
| 2018 | 406 | 51 409 | 1 | 51 410 |
| 2017 | 386 | 51 169 | 2 | 51 171 |
| Jumlah/Total 2016 | 565 | 51 359 | 1 | 51 360 |
| 2015 ¹ | 356 | 14 298 | 1 | 14 298 |
| 2014 | 356 | 14 298 | 1 | 14 298 |

Sumber/Source : Dinas Nakertrans Kabupaten Kayong Utara
 Keterangan/Explanation : ¹) Data Tahun Sebelumnya

Tabel 3.2.5 **Penyaluran Tenaga Kerja di Kabupaten Kayong Utara Menurut Pendidikan (Orang), 2018**
Number of Distributed Labour Forces in Kayong Utara Regency by Education (People), 2018

| Bulan Month | | Tidak/Belum Tamat SD Not graduated in Elementary | SD Elementary | SLTP Junior High | SLTA Senio r High | Akademi & Sarjana Diploma & Degree | Jumlah Total |
|--------------------------|-------------|--|------------------|------------------------|-------------------------|---|-----------------|
| (1) | | (2) | (3) | (4) | (5) | (6) | |
| 1 | Januari | 2 | - | - | - | - | 2 |
| 2 | Februari | - | 1 | - | - | - | 1 |
| 3 | Maret | 1 | - | - | - | - | 1 |
| 4 | April | 1 | - | - | - | - | 1 |
| 5 | Mei | - | - | - | 1 | - | 1 |
| 6 | Juni | 4 | 1 | - | - | - | 5 |
| 7 | Juli | 6 | - | - | - | - | 6 |
| 8 | Agustus | 2 | - | 1 | - | - | 3 |
| 9 | September | 1 | - | - | - | - | 1 |
| 10 | Oktober | 1 | - | - | 1 | - | 2 |
| 11 | November | 5 | - | 1 | 1 | - | 7 |
| 12 | Desember | 3 | - | - | - | - | 3 |
| Jumlah/ Total | 2018 | 26 | 2 | 2 | 3 | - | 10 |
| | 2017 | ... | ... | ... | ... | ... | ... |
| | 2016 | - | - | 1 | 1 | 8 | 10 |
| | 2015 | ... | ... | ... | ... | ... | ... |
| | 2014 | - | - | - | 17 | 25 | 42 |

Sumber/Source : Dinas Nakertrans Kabupaten Kayong Utara

Tabel
Table 3.2.6

Tingkat Partisipasi Angkatan Kerja (TPAK) dan Tingkat Pengangguran Terbuka (TPT) Kabupaten Kayong Utara, 2014-2018

Labour Force Participation and Open Unemployment Rate of Kayong Utara Regency, 2014-2018

| Tahun <i>Year</i> | TPAK <i>LFPR</i> | TPT <i>Open Unemployment Rate</i> |
|-----------------------------|----------------------------|---|
| (1) | (2) | (3) |
| 2018 | 65,64 | 3,93 |
| 2017 | 59,69 | 5,00 |
| 2015 | 70,43 | 3,76 |
| 2014 | 70,27 | 4,08 |

Sumber/*Source* : Badan Pusat Statistik Kabupaten Kayong Utara, diolah

Tabel 3.2.7 Jumlah Angkatan Kerja dan Bukan Angkatan Kerja Penduduk Usia 15 Tahun Ke Atas Kabupaten Kayong Utara (Orang), 2014-2018
 Table Number of Labour Force and Economically Inactive of 15 Year-Old and Above in Kayong Utara Regency (People), 2014-2018

| Tahun Year | Angkatan Kerja/Labour Force | | | Bukan Angkatan Kerja Economically Inactive |
|---------------|-----------------------------|----------------------------|-----------------|--|
| | Bekerja Employed | Pengangguran Unemployed | Jumlah Total | |
| (1) | (2) | (3) | (4) | (5) |
| 2018 | 48 743 | 1 993 | 50 736 | 26 557 |
| 2017 | 42 986 | 2 262 | 45 248 | 30 551 |
| 2015 | 49 278 | 1 927 | 51 205 | 21 497 |
| 2014 | 47 860 | 2 038 | 49 898 | 21 113 |

Sumber/Source : Badan Pusat Statistik Kabupaten Kayong Utara, diolah

Tabel 3.2.8 **Upah Minimum Kabupaten Kayong Utara (Rupiah), 2014-2018**
Table 3.2.8 *Minimum Payment of Kayong Utara Regency (Rupiah), 2014-2018*

| Tahun <i>Year</i> | Upah Minimum Kabupaten (UMK) <i>Minimum Payment</i> |
|-----------------------------|---|
| (1) | (2) |
| 2018 | 2 315 850 |
| 2017 | 2 130 300 |
| 2016 | 1 967 975 |
| 2015 | 1 765 000 |
| 2014 | 1 600 000 |

Sumber/*Source* : Dinas Nakertrans Kabupaten Kayong Utara

Tabel 3.2.9 Jumlah Rumah Tangga Transmigran di Kabupaten Kayong Utara Menurut Kecamatan dan Lokasi, 2018
Table 3.2.9 Number of Transmigrant Household in Kayong Utara Regency by District and Location, 2018

| Kecamatan <i>District</i> | Lokasi <i>Location</i> | Kepala Keluarga <i>Household</i> | Orang Person | |
|------------------------------|--|--|-----------------|---------------|
| (1) | (2) | (3) | (4) | |
| 1. Pulau Maya | Desa Kamboja | 250 | 978 | |
| | Desa Satai Lestari SP.2 | 220 | 781 | |
| | Desa Tanjung Satai SP.3 | 190 | 698 | |
| 1. Sukadana | Desa Sedahan | 200 | 734 | |
| | Desa Simpang Tiga | 150 | 575 | |
| 2. Simpang Hilir | Desa Rantau Panjang SP.1 | 300 | 1 108 | |
| | Desa Rantau Panjang SP.2 | 280 | 1 028 | |
| | Desa Medan Jaya | 155 | 562 | |
| | Desa Pemangkat | 155 | 579 | |
| | Desa Penjalaan | 450 | 1 956 | |
| | Desa Sei. Mata Mata SP.3 | 100 | 407 | |
| | Desa Sei. Mata Mata SP.4 | 300 | 1 117 | |
| 3. Teluk Batang | Desa Banyu Abang | 246 | 1 222 | |
| | Desa Alur Bandung (fuso/sudah tidak dihuni) | 150 | 616 | |
| 4. Seponti | Desa Seponti Jaya | 534 | 2 394 | |
| | Desa Telaga Arum | 456 | 2 221 | |
| | Desa Wonorejo | 421 | 1 521 | |
| | Desa Podorukun | 472 | 2 076 | |
| | Desa Sei. Sepeti | 1 114 | 4 284 | |
| 5. Kep. Karimata | - | - | - | |
| | | 2018 | 6 143 | 24 857 |
| | | 2017 | 4 989 | 23 924 |
| Jumlah/Total | | 2016 | 2 510 | ... |
| | | 2015 | 5 654 | 22 983 |
| | | 2014 | 5 653 | 22 983 |

Sumber/Source : Dinas Nakertrans Kabupaten Kayong Utara

Bab 4

Sosial

Social

Fasilitas Kesehatan, 2018

Health Facility, 2018

1 Rumah Sakit
Hospital

46 Poskesdes
Maternity Clinic

8 Puskesmas
Public Health Center

2 Balai Pengobatan
Clinic

28 Pustu
Pub. Health Sub-Center

6 Apotek & Toko Obat
Pharmacy & Drug Store

Indeks Pembangunan Manusia, 2018

Human Development Index, 2018



67,71

AHH
LE



11,79

HLS
EYS



5,86

RLS
MYS



7.552

PPP (Rp)
PPP (IDR)



61,82

IPM
HDI

BAB IV. SOSIAL

Chapter IV. SOCIAL

Pendidikan

Pada tahun 2018 terdapat 222 sekolah yang terdiri dari 41 TK, 104 SD, 10 MI, 39 SMP, 7 MTs, 13 SMU, 3 MA, dan 5 SMK di Kabupaten Kayong Utara. Dari 222 sekolah tersebut, 74,32 persen merupakan sekolah negeri dan 25,68 persen merupakan sekolah swasta (tabel 4.1.1).

Angka Partisipasi Kasar (APK) adalah proporsi anak sekolah pada suatu jenjang tertentu terhadap penduduk pada kelompok usia tertentu. APK digunakan untuk menunjukkan tingkat partisipasi penduduk secara umum pada suatu tingkat pendidikan. APK yang tinggi menunjukkan tingginya tingkat partisipasi sekolah, tanpa memperhatikan ketepatan usia sekolah pada jenjang pendidikannya. Jika nilai APK mendekati atau lebih dari 100 persen menunjukkan bahwa ada penduduk yang sekolah belum mencukupi umur dan atau melebihi umur yang seharusnya.

Education

In 2018 there were 222 schools consisting of 41 kindergartens, 104 ELEM, 10 islamic ELEM, 39 JR HS, 7 Islamic JR HS, 13 SHS, 3 Islamic SHS, and 5 vocational schools in Kayong Utara Regency. From 222 schools, 74,32 percent are public schools and 25,68 percent are private schools (table 4.1.1).

Gross Enrollment Rate (GER) is the proportion of school children at a certain level of population in a particular age group. The GER is used to indicate the general level of population participation at an educational level. A high GER indicates a high level of school participation, regardless of the accuracy of school age at the level of education. If the GER value is approaching or more than 100 percent, it indicates that there are residents whose schools are not sufficiently old and / or who are more than they should be.

Hal ini juga dapat menunjukkan bahwa wilayah tersebut mampu menampung penduduk usia sekolah lebih dari target yang sesungguhnya.

APK Kabupaten Kayong Utara tahun 2018 untuk jenjang SD/MI, SMP/MTs, dan SMA/MA/SMK berturut-turut adalah 108,44, 97,14, dan 75,20.

Kesehatan

Banyaknya tenaga medis di Kabupaten Kayong Utara tahun 2018 sebanyak 1.290 orang, dan didominasi oleh perawat sebanyak 408 orang dan bidan sebanyak 254 orang.

Pada tahun 2018, di Kabupaten Kayong Utara terdapat 1 rumah sakit umum, 8 puskesmas, 1 puskesmas keliling/apung, 28 pustu, 46 poskesdes, 133 posyandu, 2 balai pengobatan, 4 apotek, dan 2 toko obat (tabel 4.2.2, 4.2.3, 4.2.5, dan 4.2.7).

Jumlah kasus penyakit menular terbanyak di Kabupaten Kayong Utara pada tahun 2018 yaitu penyakit ISPA/Pneumonia sebanyak 11.788 kasus diikuti dengan gastritis sebanyak 4.804 kasus (tabel 4.3.5).

This can also indicate that the region is able to accommodate school-age residents more than the real target.

GER of Kayong Utara Regency in 2018 for ELEM, JR HS, and SHS/vocational school are 108,44, 97,14, and 75,20 respectively.

Health

The number of medics in Kayong Utara Regency in 2018 was 1.290 people, and was dominated by nurses as many as 408 people and midwives as many as 254 people.

In 2018, in Kayong Utara Regency there were 1 hospital, 8 local government clinics, 1 roving/floating local government clinic, 28 local government clinic assistants, 46 poskesdes, 133 post integrated cares, 2 treatment centers, 4 pharmacies, and 2 drug stores (tables 4.2.2, 4.2.3, 4.2.5, and 4.2. 7).

The highest number of infectious disease cases in Kayong Utara Regency in 2018 were ARI / Pneumonia as many as 11.788 cases followed by 4.084 cases of gastritis (table 4.3.5).

Agama

Pada tahun 2018, terdapat 91 pemuka agama di Kabupaten Kayong Utara yang terdaftar di Kementerian Agama Kabupaten Kayong Utara, terdiri dari 75 da'i, 1 pastur, dan 15 pendeta (tabel 4.4.2).

Berdasarkan pencatatan Kementerian Agama, penduduk Kabupaten Kayong Utara didominasi oleh pemeluk agama Islam, yaitu sebanyak 96,08%, diikuti dengan pemeluk agama Protestan sebanyak 1,22% (tabel 4.4.4).

Keamanan

Selama tahun 2018, terdapat 41 tahanan dari Kabupaten Kayong Utara yang masuk di Kejaksaan Negeri Kabupaten Ketapang. Semua tahanan tersebut telah diselesaikan, yaitu dilimpahkan ke Pengadilan Negeri (tabel 4.5.1 dan 4.5.2).

POLRES Kabupaten Kayong Utara mencatat terdapat 48 kejahatan yang dilaporkan selama 2018. Kejahatan tersebut didominasi oleh narkoba yaitu sebanyak 11 kejadian.

Religion

In 2018, there were 91 religious leaders in Kayong Utara Regency who were registered in the Ministry of Religion of Kayong Utara Regency, consisting of 75 preachers, 1 pastors, and 15 priests (table 4.4.2).

Based on the record of the Ministry of Religion, the population of Kayong Utara Regency was dominated by Muslims, as many as 96,08 %, followed by Protestants as much as 1.22% (table 4.4.4).

Security

During 2018, there were 41 arrested criminals from Kayong Utara Regency who entered Kejaksaan Negeri Kabupaten Ketapang. All of these arrested criminals have been completed, by delegated to the District Court (tables 4.5.1 and 4.5.2).

POLRES of Kayong Utara Regency records 48 crimes reported in 2018. The crime was dominated by narcotics, which was 11 incidents.

Organisasi

Jumlah organisasi kemasyarakatan (ormas) di Kayong Utara pada tahun 2018 adalah sebanyak 41 ormas. Jumlah tersebut mengalami penurunan dibandingkan tahun sebelumnya yang berjumlah 45 ormas (tabel 4.11.1).

Pada tahun 2017, terdapat sebanyak 93 klub olahraga yang tercatat oleh Dinas Kebudayaan, Pariwisata, Pemuda dan Olahraga Kabupaten Kayong Utara. Klub olahraga tersebut tersebar di 6 kecamatan, dan yang paling banyak di Kecamatan Simpang Hilir yaitu sebanyak 24 klub olahraga (tabel 4.11.4).

Organization

The number of community organizations in Kayong Utara Regency in 2018 is as many as 41 mass organizations. This amount has decreased compared to the previous year which is 45 mass organizations (table 4.11.1).

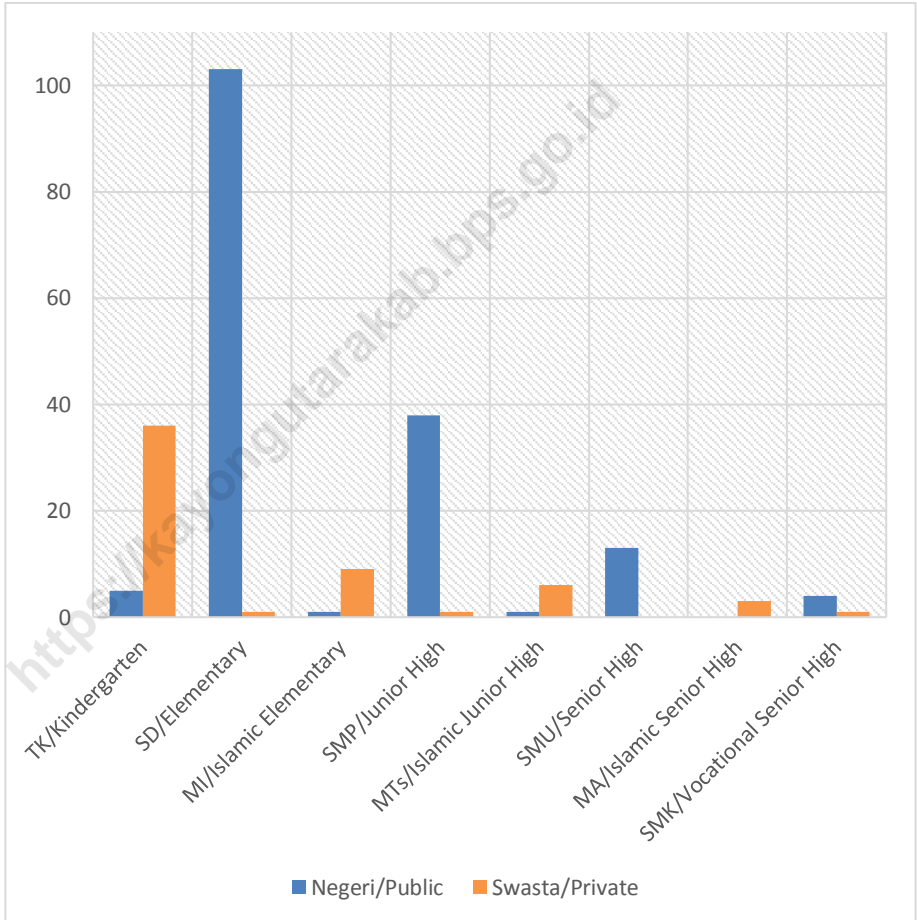
In 2017, there were 93 sports clubs recorded by the Dinas Kebudayaan, Pariwisata, Pemuda dan Olahraga Kabupaten Kayong Utara. The sports club is spread in 6 districts, and the most is in Simpang Hilir which is 24 sports clubs (table 4.11.4).

Grafik
Graph

4.1

Banyaknya Sekolah di Kabupaten Kayong Utara Menurut Jenis Sekolah, 2018

Number of Schools in Kayong Utara Regency by Type of School, 2018



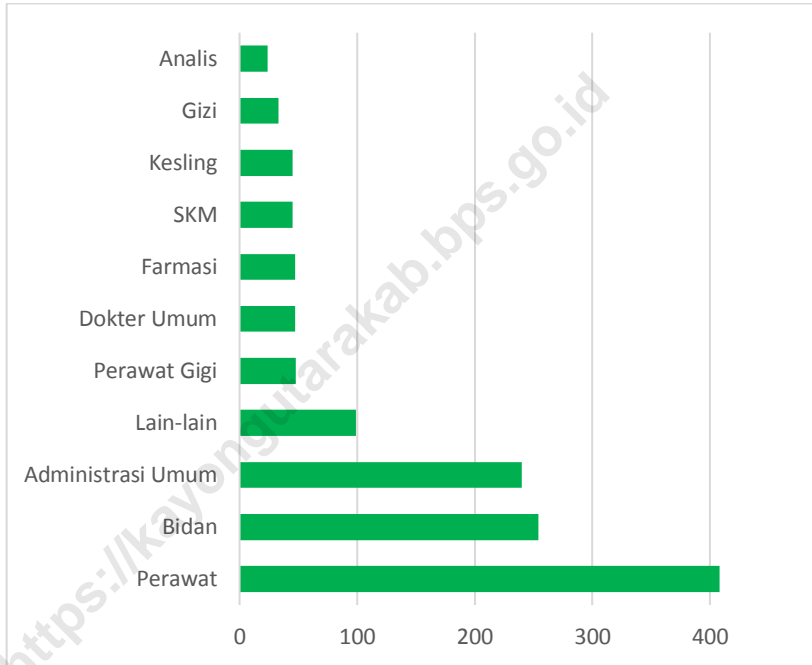
Sumber/Sources : Dinas Pendidikan Kabupaten Kayong Utara dan Kementerian Agama Kabupaten Kayong Utara

Grafik
Graph

4.2

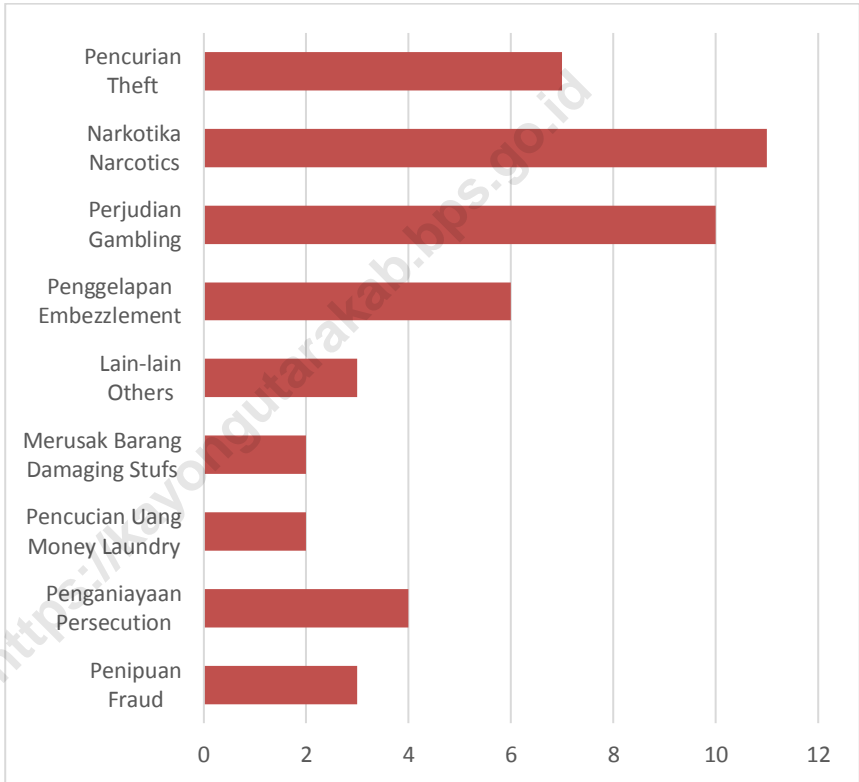
Banyaknya Tenaga Kesehatan di Kabupaten Kayong Utara Menurut Penempatannya, 2018

Number of Medic in Kayong Utara Regency by Assignment, 2018



Sumber/Source : Dinas Kesehatan dan KB Kabupaten Kayong Utara

Grafik 4.3 Jumlah Kejahatan yang Dilaporkan di Kabupaten Kayong Utara Menurut Jenis Kejahatan, 2018
Graph 4.3 Number of Crimes/Offences which Reports in Kayong Utara Regency by Type, 2018



Sumber/Source : POLRES Kabupaten Kayong Utara

Tabel 4.1.1 **Banyaknya Sekolah, Guru, dan Murid di Kabupaten Kayong Utara Menurut Jenis Sekolah, 2018**
Table 4.1.1 Number of Schools, Teachers, and Students in Kayong Utara Regency by Type of School, 2018

| Jenis Sekolah <i>Type of School</i> | Sekolah <i>School</i> | Guru <i>Teacher</i> | Murid <i>Student</i> |
|--|--------------------------|------------------------|-------------------------|
| (1) | (2) | (3) | (4) |
| 1. TK/Kindergarten | 41 | 144 | 1 638 |
| 2. SD/Elementary | 104 | 976 | 14 138 |
| 3. MI/Islamic Elementary | 10 | 92 | 783 |
| 4. SMP/Junior High | 39 | 400 | 5 873 |
| 5. MTs/Islamic Junior High | 7 | ... | ... |
| 6. SMU/Senior High | 13 | 224 | 3 578 |
| 7. MA/Islamic Senior High | ... | ... | ... |
| 8. SMK/Vocational Senior High | 5 | 86 | 1 740 |
| Jumlah/Total | 2018 | ... | ... |
| | 2017 | 218 | 2 137 |
| | 2016 | ... | 27 606 |
| | 2015 | 215 | 1 844 ¹ |
| | 2014 | 209 | 1 664 |

Sumber/Source : Dinas Pendidikan Kabupaten Kayong Utara, Kementerian Agama Kabupaten Kayong Utara, dan Dinas Pendidikan Provinsi Kalimantan Barat

Keterangan/Explanation : ¹) Tidak termasuk guru TK dan SMK

Tabel 4.1.2 **Banyaknya Sekolah Negeri, Guru dan Murid di Kabupaten Kayong Utara Menurut Jenis Sekolah, 2018**
Number of Public Schools, Teachers, and Students in Kayong Utara Regency by Type of School, 2018

| Jenis Sekolah <i>Type of School</i> | Sekolah <i>School</i> | Guru <i>Teacher</i> | Murid <i>Student</i> |
|---|---------------------------------|-------------------------------|--------------------------------|
| (1) | (2) | (3) | (4) |
| 1. TK/Kindergarten | 5 | 26 | 302 |
| 2. SD/Elementary | 103 | 968 | 14 068 |
| 3. MI/Islamic Elementary | 1 | 23 | 283 |
| 4. SMP/Junior High | 38 | 393 | 5 716 |
| 5. MTs/Islamic Junior High | 1 | ... | ... |
| 6. SMU/Senior High | 13 | 224 | 3 578 |
| 7. MA/Islamic Senior High | - | - | - |
| 8. SMK/Vocational Senior High | 4 | 75 | 1 639 |
| | 2018 | 165 | ... |
| | 2017 | 165 | ... |
| Jumlah/Total | 2016 | ... | 24 752 |
| | 2015 | 162 | 1 642 ¹ |
| | 2014 | 160 | 1 385 |

Sumber/Source : Dinas Pendidikan Kabupaten Kayong Utara, Kementerian Agama Kabupaten Kayong Utara, dan Dinas Pendidikan Provinsi Kalimantan Barat

Keterangan/Explanation : ¹) Tidak termasuk guru TK dan SMK

Tabel 4.1.3 **Banyaknya Sekolah Swasta, Guru dan Murid di Kabupaten Kayong Utara Menurut Jenis Sekolah, 2018**
Number of Private Schools, Teachers, and Students in Kayong Utara Regency by Type of School, 2018

| Jenis Sekolah <i>Type of School</i> | Sekolah <i>School</i> | Guru <i>Teacher</i> | Murid <i>Student</i> |
|--|--------------------------|------------------------|-------------------------|
| (1) | (2) | (3) | (4) |
| 1. TK/Kindergarten | 36 | 118 | 1 336 |
| 2. SD/Elementary | 1 | 8 | 70 |
| 3. MI/Islamic Elementary | 9 | 69 | 500 |
| 4. SMP/Junior High | 1 | 7 | 157 |
| 5. MTs/Islamic Junior High | 6 | ... | ... |
| 6. SMU/Senior High | - | - | - |
| 7. MA/Islamic Senior High | ... | ... | ... |
| 8. SMK/Vocational Senior High | 1 | 11 | 101 |
| Jumlah/Total | 2018 | ... | ... |
| | 2017 | 53 | ... |
| | 2016 | ... | 2 881 |
| | 2015 | 53 | 2 499 ² |
| | 2014 | 49 | 2 340 |

Sumber/Source : Dinas Pendidikan Kabupaten Kayong Utara dan Kementerian Agama Kabupaten Kayong Utara

Keterangan/Explanation : ¹⁾ Tidak termasuk guru TK, SD dan SMK

²⁾ Tidak termasuk murid SD

Tabel 4.1.4 Banyaknya Taman Kanak-Kanak di Kabupaten Kayong Utara Menurut Kecamatan, 2018
Number of Kindergartens in Kayong Utara Regency by District, 2018

| Kecamatan <i>District</i> | Negeri <i>Public</i> | Swasta <i>Private</i> | Negeri + Swasta <i>Public + Private</i> | |
|-------------------------------------|--------------------------------|---------------------------------|---|-----------|
| (1) | (2) | (3) | (4) | |
| 1. Pulau Maya | 1 | 4 | 5 | |
| 2. Sukadana | 1 | 8 | 9 | |
| 3. Simpang Hilir | 1 | 10 | 11 | |
| 4. Teluk Batang | 1 | 10 | 11 | |
| 5. Seponti | 1 | 3 | 4 | |
| 6. Kepulauan Karimata | - | 1 | 1 | |
| | 2018 | 5 | 36 | 41 |
| | 2017 | 5 | 32 | 37 |
| Jumlah/Total | 2016 | 5 | 30 | 35 |
| | 2015 | 5 | 32 | 37 |
| | 2014 | 5 | 30 | 35 |

Sumber/Source: Dinas Pendidikan Kabupaten Kayong Utara

Tabel 4.1.5 **Banyaknya Kelas dan Ruang Kelas Taman Kanak-Kanak di Kabupaten Kayong Utara Menurut Kecamatan, 2018**
Table Number of Kindergarten Classes and Classrooms in Kayong Utara Regency by District, 2018

| Kecamatan <i>District</i> | Negeri <i>Public</i> | | Swasta <i>Private</i> | | Negeri + Swasta <i>Public + Private</i> | | |
|---------------------------------|-------------------------|---------------------------------|--------------------------|---------------------------------|--|---------------------------------|-----------|
| | Kelas <i>Class</i> | Ruang Kelas <i>Classroom</i> | Kelas <i>Class</i> | Ruang Kelas <i>Classroom</i> | Kelas <i>Class</i> | Ruang Kelas <i>Classroom</i> | |
| (1) | (2) | (3) | (4) | (5) | (6) | (7) | |
| 1. Pulau Maya | 2 | 2 | 7 | 7 | 9 | 9 | |
| 2. Sukadana | 4 | 4 | 18 | 18 | 22 | 22 | |
| 3. Simpang Hilir | 2 | 2 | 19 | 19 | 21 | 21 | |
| 4. Teluk Batang | 3 | 3 | 17 | 17 | 20 | 20 | |
| 5. Seponti | 4 | 4 | 7 | 7 | 11 | 11 | |
| 6. Kepulauan Karimata | - | - | 2 | 2 | 2 | 2 | |
| Jumlah/ <i>Total</i> | 2018 | 15 | 15 | 70 | 70 | 85 | 85 |
| | 2017 | 14 | 12 | 77 | 51 | 91 | 63 |
| | 2016 | 10 | 15 | 62 | 62 | 72 | 77 |
| | 2015 | 10 | ... | 56 | ... | 66 | ... |
| | 2014 | 10 | 14 | 10 | 10 | 20 | 24 |

Sumber/Source : Dinas Pendidikan Kabupaten Kayong Utara

Tabel
Table **4.1.6**

Banyaknya Murid, Guru, dan Rasio Murid Terhadap Guru Taman Kanak-Kanak di Kabupaten Kayong Utara Menurut Kecamatan, 2018

Number of Students, Teachers, and Ratio of Student to Teacher in Kindergarten by District, 2018

| Kecamatan <i>District</i> | Negeri <i>Public</i> | | | Swasta <i>Private</i> | | | |
|------------------------------|-------------------------|------------------------|-----------------------|--------------------------|------------------------|-----------------------|-----------|
| | Murid <i>Student</i> | Guru <i>Teacher</i> | Rasio <i>Ratio</i> | Murid <i>Student</i> | Guru <i>Teacher</i> | Rasio <i>Ratio</i> | |
| (1) | (2) | (3) | (4) | (5) | (6) | (7) | |
| 1. Pulau Maya | 11 | 2 | 6 | 164 | 12 | 14 | |
| 2. Sukadana | 95 | 8 | 12 | 347 | 39 | 9 | |
| 3. Simpang Hilir | 52 | 3 | 17 | 387 | 27 | 14 | |
| 4. Teluk Batang | 58 | 5 | 12 | 259 | 20 | 13 | |
| 5. Seponti | 86 | 8 | 11 | 143 | 17 | 8 | |
| 6. Kepulauan Karimata | - | - | N/A | 36 | 3 | 12 | |
| Jumlah/ Total | 2018 | 302 | 26 | 12 | 1 336 | 118 | 11 |
| | 2017 | 289 | 33 | 9 | 2 177 | 196 | 11 |
| | 2016 | 265 | 34 | 8 | 1 023 | 97 | 11 |
| | 2015 | 151 | ... | ... | 897 | ... | ... |
| | 2014 | 222 | 31 | 7 | 657 | 96 | 7 |

Sumber/*Source* : Dinas Pendidikan Kabupaten Kayong Utara

Tabel 4.1.7 Jumlah Penerimaan Murid Baru dan Kelulusan Taman Kanak-kanak (TK) di Kabupaten Kayong Utara Menurut Kecamatan, 2018
Number of New Student Admissions and Graduations in Kindergarten in Kayong Utara Regency by District, 2018

| Kecamatan <i>District</i> | Negeri <i>Public</i> | | | | Swasta <i>Private</i> | | | | |
|---------------------------------|----------------------------------|-----------|--------------------------------|-----------|----------------------------------|-----|--------------------------------|-----|-----|
| | Murid Baru <i>New Student</i> | | Kelulusan <i>Graduation</i> | | Murid Baru <i>New Student</i> | | Kelulusan <i>Graduation</i> | | |
| | L | P | L | P | L | P | L | P | |
| (1) | (2) | (3) | (4) | (5) | (6) | (7) | (8) | (9) | |
| 1. Pulau Maya | 3 | 7 | 1 | 5 | 36 | 34 | 26 | 31 | |
| 2. Sukadana | 36 | 25 | 31 | 21 | 152 | 129 | 150 | 158 | |
| 3. Simpang Hilir | 11 | 26 | 11 | 8 | 107 | 115 | 115 | 102 | |
| 4. Teluk Batang | 19 | 27 | 16 | 18 | 65 | 54 | 62 | 46 | |
| 5. Seponti | 19 | 16 | 22 | 14 | 45 | 42 | 61 | 43 | |
| 6. Kepulauan Karimata | - | - | - | - | ... | ... | ... | ... | |
| Jumlah/ <i>Total</i> | 2018 | 88 | 101 | 81 | 66 | ... | ... | ... | ... |
| | 2017 | 113 | 108 | 77 | 82 | 288 | 268 | 299 | 297 |
| | 2016 | 111 | 180 | 65 | 79 | 236 | 250 | 188 | 195 |
| | 2015 ¹ | 77 | 100 | 63 | 56 | 349 | 308 | 240 | 257 |
| | 2014 | 77 | 100 | 63 | 56 | 349 | 308 | 240 | 257 |

Sumber/Source : Dinas Pendidikan Kabupaten Kayong Utara
 Keterangan/Explanation : ¹) Data Tahun Sebelumnya

Tabel 4.1.8 Banyaknya Sekolah Dasar (SD) di Kabupaten Kayong Utara Menurut Kecamatan, 2018
Table 4.1.8 Number of Elementary Schools in Kayong Utara Regency by District, 2018

| Kecamatan <i>District</i> | Negeri <i>Public</i> | Swasta <i>Private</i> | Negeri + Swasta <i>Public + Private</i> | |
|-------------------------------------|--------------------------------|---------------------------------|---|------------|
| (1) | (2) | (3) | (4) | |
| 1. Pulau Maya | 14 | - | 14 | |
| 2. Sukadana | 21 | - | 21 | |
| 3. Simpang Hilir | 34 | 1 | 35 | |
| 4. Teluk Batang | 16 | - | 16 | |
| 5. Seponti | 11 | - | 11 | |
| 6. Kepulauan Karimata | 7 | - | 7 | |
| | 2018 | 103 | 1 | 104 |
| | 2017 | 103 | 1 | 104 |
| Jumlah/Total | 2016 | 158 | 3 | 161 |
| | 2015 | 103 | 1 | 104 |
| | 2014 | 102 | - | 102 |

Sumber/Source: Dinas Pendidikan Kabupaten Kayong Utara

Tabel 4.1.9 **Banyaknya Kelas dan Ruang Kelas Sekolah Dasar (SD) di Kabupaten Kayong Utara Menurut Kecamatan, 2018**
Number of Elementary School Classes and Classrooms in Kayong Utara Regency by District, 2018

| Kecamatan <i>District</i> | Negeri <i>Public</i> | | Swasta <i>Private</i> | | Negeri + Swasta <i>Public + Private</i> | | |
|---------------------------------|-------------------------|---------------------------------|--------------------------|---------------------------------|--|---------------------------------|------------|
| | Kelas <i>Class</i> | Ruang Kelas <i>Classroom</i> | Kelas <i>Class</i> | Ruang Kelas <i>Classroom</i> | Kelas <i>Class</i> | Ruang Kelas <i>Classroom</i> | |
| (1) | (2) | (3) | (4) | (5) | (6) | (7) | |
| 1. Pulau Maya | 103 | 95 | - | - | 103 | 95 | |
| 2. Sukadana | 153 | 155 | - | - | 153 | 155 | |
| 3. Simpang Hilir | 252 | 237 | 6 | 6 | 258 | 243 | |
| 4. Teluk Batang | 118 | 116 | - | - | 118 | 116 | |
| 5. Seponti | 76 | 77 | - | - | 76 | 77 | |
| 6. Kepulauan Karimata | 49 | 36 | - | - | 49 | 36 | |
| Jumlah/ <i>Total</i> | 2018 | 751 | 716 | 6 | 6 | 757 | 722 |
| | 2017 | 748 | 723 | 6 | 6 | 754 | 729 |
| | 2016 | 752 | 752 | ... | ... | ... | ... |
| | 2015 | 679 | 586 | 6 | 6 | 685 | 592 |
| | 2014 | 754 | 686 | - | - | 754 | 686 |

Sumber/Source : Dinas Pendidikan Kabupaten Kayong Utara

Tabel
Table **4.1.10**

Banyaknya Murid, Guru, dan Rasio Murid Terhadap Guru di Sekolah Dasar (SD) di Kabupaten Kayong Utara Menurut Kecamatan, 2018

Number of Students, Teachers, and Ratio of Student to Teacher in Elementary School in Kayong Utara Regency by District, 2018

| Kecamatan <i>District</i> | Negeri <i>Public</i> | | | Swasta <i>Private</i> | | | |
|---------------------------------|---|---|--|------------------------------------|----------------------------------|--------------------------------|---------------------------------|
| | Murid <i>Student</i> | Guru <i>Teacher</i> | Rasio <i>Ratio</i> | Murid <i>Student</i> | Guru <i>Teacher</i> | Rasio <i>Ratio</i> | |
| (1) | (2) | (3) | (4) | (5) | (6) | (7) | |
| 1. Pulau Maya | 1 926 | 120 | 16 | - | - | - | |
| 2. Sukadana | 3 165 | 219 | 14 | - | - | - | |
| 3. Simpang Hilir | 4 738 | 313 | 15 | 70 | 8 | 9 | |
| 4. Teluk Batang | 2 341 | 156 | 15 | - | - | - | |
| 5. Seponti | 1 347 | 98 | 14 | - | - | - | |
| 6. Kepulauan Karimata | 551 | 62 | 9 | - | - | - | |
| Jumlah/ <i>Total</i> | 2018 2017 2016 2015 2014 | 14 068 14 080 14 198 14 637 14 970 | 968 968 ... 1 130 776 | 15 15 ... 12 19 | 70 86 ... - - | 8 8 ... - - | 9 11 ... - - |

Sumber/*Source* : Dinas Pendidikan Kabupaten Kayong Utara

Tabel 4.1.11 Jumlah Penerimaan Murid Baru dan Kelulusan di Sekolah Dasar (SD) di Kabupaten Kayong Utara Menurut Kecamatan, 2018
Number of New Student Admissions and Graduations in Elementary School in Kayong Utara Regency by District, 2018

| Kecamatan <i>District</i> | Negeri <i>Public</i> | | | | Swasta <i>Private</i> | | | | |
|------------------------------|----------------------------------|--------------|--------------------------------|--------------|----------------------------------|-----------|--------------------------------|----------|----------|
| | Murid Baru <i>New Student</i> | | Kelulusan <i>Graduation</i> | | Murid Baru <i>New Student</i> | | Kelulusan <i>Graduation</i> | | |
| | L | P | L | P | L | P | L | P | |
| (1) | (2) | (3) | (4) | (5) | (6) | (7) | (8) | (9) | |
| 1. Pulau Maya | 134 | 163 | 152 | 143 | - | - | - | - | |
| 2. Sukadana | 281 | 222 | 230 | 208 | - | - | - | - | |
| 3. Simpang Hilir | 391 | 310 | 326 | 389 | 13 | 17 | 6 | 6 | |
| 4. Teluk Batang | 187 | 213 | 174 | 192 | - | - | - | - | |
| 5. Seponti | 108 | 102 | 105 | 112 | - | - | - | - | |
| 6. Kepulauan Karimata | 33 | 32 | 29 | 40 | - | - | - | - | |
| Jumlah/ Total | 2018 | 1 134 | 1 042 | 1 061 | 1 084 | 13 | 17 | 6 | 6 |
| | 2017 | 1 385 | 1 142 | 1 161 | 1 152 | 17 | 13 | 6 | 8 |
| | 2016 | 1 096 | 1 122 | ... | ... | ... | ... | ... | ... |
| | 2015 ¹ | 1 913 | 1 822 | 970 | 1 001 | - | - | - | - |
| | 2014 | 1 913 | 1 822 | 970 | 1 001 | - | - | - | - |

Sumber/Source : Dinas Pendidikan Kabupaten Kayong Utara
 Keterangan/Explanation : ¹) Data Tahun Sebelumnya

Tabel 4.1.12 **Banyaknya Madrasah Ibtidaiyah (MI) di Kabupaten Kayong Utara Menurut Kecamatan, 2018**
Table Number of Islamic Elementary Schools in Kayong Utara Regency by District, 2018

| Kecamatan <i>District</i> | Negeri <i>Public</i> | Swasta <i>Private</i> | Negeri + Swasta <i>Public + Private</i> | |
|-------------------------------------|--------------------------------|---------------------------------|---|-----------|
| (1) | (2) | (3) | (4) | |
| 1. Pulau Maya | - | 3 | 3 | |
| 2. Sukadana | 1 | - | 1 | |
| 3. Simpang Hilir | - | 2 | 2 | |
| 4. Teluk Batang | - | 4 | 4 | |
| 5. Seponti | - | - | - | |
| 6. Kepulauan Karimata | - | - | - | |
| | 2018 | 1 | 9 | 10 |
| | 2017 | 1 | 9 | 10 |
| Jumlah/Total | 2016 | 1 | 9 | 10 |
| | 2015 | 1 | 10 | 11 |
| | 2014 | 1 | 10 | 11 |

Sumber/Source: Dinas Pendidikan Kabupaten Kayong Utara

Tabel 4.1.13
Table **4.1.13** **Banyaknya Kelas dan Ruang Kelas Madrasah Ibtidaiyah (MI) di Kabupaten Kayong Utara Menurut Kecamatan, 2018**
Number of Islamic Elementary School Classes and Classrooms in Kayong Utara Regency by District, 2018

| Kecamatan <i>District</i> | Negeri <i>Public</i> | | Swasta <i>Private</i> | | Negeri + Swasta <i>Public + Private</i> | | |
|------------------------------|-------------------------|---------------------------------|--------------------------|---------------------------------|--|---------------------------------|-----------|
| | Kelas <i>Class</i> | Ruang Kelas <i>Classroom</i> | Kelas <i>Class</i> | Ruang Kelas <i>Classroom</i> | Kelas <i>Class</i> | Ruang Kelas <i>Classroom</i> | |
| (1) | (2) | (3) | (4) | (5) | (6) | (7) | |
| 1. Pulau Maya | - | - | 18 | 18 | 18 | 18 | |
| 2. Sukadana | 6 | 13 | - | - | 6 | 13 | |
| 3. Simpang Hilir | - | - | 12 | 12 | 12 | 12 | |
| 4. Teluk Batang | - | - | 24 | 24 | 24 | 24 | |
| 5. Seponti | - | - | - | - | - | - | |
| 6. Kepulauan Karimata | - | - | - | - | - | - | |
| Jumlah/ Total | 2018 | 6 | 13 | 54 | 54 | 60 | 67 |
| | 2017 | 13 | 13 | 54 | 54 | 67 | 67 |
| | 2016 | 14 | 12 | 54 | 37 | 68 | 49 |
| | 2015 | 13 | 10 | 48 | 43 | 56 | 53 |
| | 2014 | 13 | 10 | 53 | 48 | 66 | 58 |

Sumber/Source : Dinas Pendidikan Kabupaten Kayong Utara

Tabel
Table **4.1.14**

Banyaknya Murid, Guru, dan Rasio Murid Terhadap Guru di Madrasah Ibtidaiyah (MI) di Kabupaten Kayong Utara Menurut Kecamatan, 2018

Number of Students, Teachers, and Ratio of Student to Teacher in Islamic Elementary School in Kayong Utara Regency by District, 2018

| Kecamatan <i>District</i> | Negeri <i>Public</i> | | | Swasta <i>Private</i> | | | |
|---------------------------------|---|--|-----------------------------------|-----------------------------------|--|-----------------------------------|----------------------------------|
| | Murid <i>Student</i> | Guru <i>Teacher</i> | Rasio <i>Ratio</i> | Murid <i>Student</i> | Guru <i>Teacher</i> | Rasio <i>Ratio</i> | |
| (1) | (2) | (3) | (4) | (5) | (6) | (7) | |
| 1. Pulau Maya | - | - | - | 270 | 25 | 11 | |
| 2. Sukadana | 283 | 23 | 12 | - | - | - | |
| 3. Simpang Hilir | - | - | - | 123 | 15 | 8 | |
| 4. Teluk Batang | - | - | - | 107 | 29 | 4 | |
| 5. Seponti | - | - | - | - | - | - | |
| 6. Kepulauan Karimata | - | - | - | - | - | - | |
| Jumlah/ <i>Total</i> | 2018 2017 2016 2015 2014 | 283 283 277 300 300 | 23 22 21 22 22 | 12 13 13 14 14 | 500 793 818 850 841 | 69 83 72 76 75 | 7 10 11 11 11 |

Sumber/*Source* : Dinas Pendidikan Kabupaten Kayong Utara

Jumlah Penerimaan Murid Baru dan Kelulusan di Madrasah Ibtidaiyah (MI) di Kabupaten Kayong Utara Menurut Kecamatan, 2018

Tabel 4.1.15
Table

Number of New Student Admissions and Graduations in Islamic Elementary School in Kayong Utara Regency by District, 2018

| Kecamatan <i>District</i> | Negeri <i>Public</i> | | | | Swasta <i>Private</i> | | | |
|--------------------------------|----------------------------------|-----------|--------------------------------|-----------|----------------------------------|-----------|--------------------------------|-----------|
| | Murid Baru <i>New Student</i> | | Kelulusan <i>Graduation</i> | | Murid Baru <i>New Student</i> | | Kelulusan <i>Graduation</i> | |
| | L | P | L | P | L | P | L | P |
| (1) | (2) | (3) | (4) | (5) | (6) | (7) | (8) | (9) |
| 1. Pulau Maya | - | - | - | - | 20 | 27 | 20 | 38 |
| 2. Sukadana | 28 | 30 | 25 | 34 | - | - | - | - |
| 3. Simpang Hilir | - | - | - | - | 7 | 20 | 6 | 10 |
| 4. Teluk Batang | - | - | - | - | 20 | 27 | 25 | 37 |
| 5. Seponti | - | - | - | - | - | - | - | - |
| 6. Kepulauan Karimata | - | - | - | - | - | - | - | - |
| 2018 | 28 | 30 | 25 | 34 | 47 | 74 | 51 | 85 |
| 2017 | ... | ... | ... | ... | ... | ... | ... | ... |
| Jumlah/ <i>Total</i> | 2016 | 20 | 23 | 21 | 25 | 70 | 65 | 72 |
| | 2015 | 26 | 16 | 9 | 12 | 89 | 67 | 45 |
| | 2014 | 26 | 16 | 9 | 12 | 78 | 67 | 43 |

Sumber/Source : Dinas Pendidikan Kabupaten Kayong Utara

Tabel 4.1.16 Banyaknya Sekolah Menengah Pertama (SMP) di Kabupaten Kayong Utara Menurut Kecamatan, 2018
Table Number of Junior High Schools in Kayong Utara Regency by District, 2018

| Kecamatan <i>District</i> | Negeri <i>Public</i> | Swasta <i>Private</i> | Negeri + Swasta <i>Public + Private</i> | |
|------------------------------|-------------------------|--------------------------|--|-----------|
| (1) | (2) | (3) | (4) | |
| 1. Pulau Maya | 5 | - | 5 | |
| 2. Sukadana | 6 | - | 6 | |
| 3. Simpang Hilir | 13 | 1 | 14 | |
| 4. Teluk Batang | 5 | - | 5 | |
| 5. Seponti | 5 | - | 5 | |
| 6. Kepulauan Karimata | 4 | - | 4 | |
| | 2018 | 38 | 1 | 39 |
| | 2017 | 38 | 1 | 39 |
| Jumlah/Total | 2016 | ... | ... | ... |
| | 2015 | 36 | 1 | 37 |
| | 2014 | 36 | 1 | 37 |

Sumber/Source: Dinas Pendidikan Kabupaten Kayong Utara

Tabel 4.1.17 **Banyaknya Kelas dan Ruang Kelas Sekolah Menengah Pertama (SMP) di Kabupaten Kayong Utara Menurut Kecamatan, 2018**
Number of Junior High School Classes and Classrooms in Kayong Utara Regency by District, 2018

| Kecamatan <i>District</i> | Negeri <i>Public</i> | | Swasta <i>Private</i> | | Negeri + Swasta <i>Public + Private</i> | | |
|------------------------------|---|--|--|---------------------------------|--|--|--|
| | Kelas <i>Class</i> | Ruang Kelas <i>Classroom</i> | Kelas <i>Class</i> | Ruang Kelas <i>Classroom</i> | Kelas <i>Class</i> | Ruang Kelas <i>Classroom</i> | |
| (1) | (2) | (3) | (4) | (5) | (6) | (7) | |
| 1. Pulau Maya | 33 | 31 | - | - | 33 | 31 | |
| 2. Sukadana | 56 | 56 | - | - | 56 | 56 | |
| 3. Simpang Hilir | 76 | 74 | 6 | 6 | 82 | 80 | |
| 4. Teluk Batang | 36 | 37 | - | - | 36 | 37 | |
| 5. Seponti | 26 | 31 | - | - | 26 | 31 | |
| 6. Kepulauan Karimata | 13 | 13 | - | - | 13 | 13 | |
| Jumlah/ Total | 2018 2017 2016 2015 2014 | 240 234 ... 210 202 | 242 238 ... 217 211 | 6 6 ... 6 3 | 6 6 ... 6 3 | 246 240 ... 216 205 | 248 244 ... 223 214 |

Sumber/Source : Dinas Pendidikan Kabupaten Kayong Utara

Tabel
Table **4.1.18**

Banyaknya Murid, Guru, dan Rasio Murid Terhadap Guru di Sekolah Menengah Pertama (SMP) di Kabupaten Kayong Utara Menurut Kecamatan, 2018

Number of Students, Teachers, and Ratio of Student to Teacher in Junior High School in Kayong Utara Regency by District, 2018

| Kecamatan <i>District</i> | Negeri <i>Public</i> | | | Swasta <i>Private</i> | | | |
|---------------------------------|---|--|--|------------------------------------|---------------------------------------|--------------------------------|-----------------------------------|
| | Murid <i>Student</i> | Guru <i>Teacher</i> | Rasio <i>Ratio</i> | Murid <i>Student</i> | Guru <i>Teacher</i> | Rasio <i>Ratio</i> | |
| (1) | (2) | (3) | (4) | (5) | (6) | (7) | |
| 1. Pulau Maya | 671 | 49 | 14 | - | - | - | |
| 2. Sukadana | 1 424 | 89 | 16 | - | - | - | |
| 3. Simpang Hilir | 1 844 | 119 | 15 | 157 | 7 | 22 | |
| 4. Teluk Batang | 911 | 56 | 16 | - | - | - | |
| 5. Seponti | 659 | 52 | 13 | - | - | - | |
| 6. Kepulauan Karimata | 207 | 28 | 7 | - | - | - | |
| Jumlah/ <i>Total</i> | 2018 2017 2016 2015 2014 | 5 716 5 712 5 583 3 618 5 589 | 393 404 ... 283 266 | 15 14 ... 12 21 | 157 150 ... 37 179 | 7 7 ... 7 6 | 22 21 ... 5 30 |

Sumber/*Source* : Dinas Pendidikan Kabupaten Kayong Utara

Tabel 4.1.19 Jumlah Penerimaan Murid Baru dan Kelulusan di Sekolah Menengah Pertama (SMP) di Kabupaten Kayong Utara Menurut Kecamatan, 2018
Number of New Student Admissions and Graduations in Junior High School in Kayong Utara Regency by District, 2018

| Kecamatan <i>District</i> | Negeri <i>Public</i> | | | | Swasta <i>Private</i> | | | | |
|------------------------------|----------------------------------|--------------|--------------------------------|--------------|----------------------------------|-----------|--------------------------------|-----------|-----------|
| | Murid Baru <i>New Student</i> | | Kelulusan <i>Graduation</i> | | Murid Baru <i>New Student</i> | | Kelulusan <i>Graduation</i> | | |
| | L | P | L | P | L | P | L | P | |
| (1) | (2) | (3) | (4) | (5) | (6) | (7) | (8) | (9) | |
| 1. Pulau Maya | 163 | 108 | 112 | 131 | - | - | - | - | |
| 2. Sukadana | 231 | 226 | 226 | 248 | - | - | - | - | |
| 3. Simpang Hilir | 294 | 315 | 258 | 270 | 31 | 26 | 15 | 26 | |
| 4. Teluk Batang | 169 | 140 | 153 | 152 | - | - | - | - | |
| 5. Seponti | 120 | 99 | 1116 | 95 | - | - | - | - | |
| 6. Kepulauan Karimata | 24 | 34 | 22 | 37 | - | - | - | - | |
| Jumlah/ Total | 2018 | 1 001 | 922 | 1 887 | 993 | 31 | 26 | 15 | 26 |
| | 2017 | 1 018 | 1 011 | 947 | 905 | 36 | 24 | 24 | 27 |
| | 2016 | 975 | 1 040 | ... | ... | ... | ... | ... | ... |
| | 2015 ¹ | 880 | 873 | 684 | 741 | 28 | 30 | 19 | 32 |
| | 2014 | 880 | 873 | 684 | 741 | 28 | 30 | 19 | 32 |

Sumber/Source : Dinas Pendidikan Kabupaten Kayong Utara
 Keterangan/Explanation : ¹⁾ Data Tahun Sebelumnya

Tabel 4.1.20 **Banyaknya Madrasah Tsanawiyah (MTs) di Kabupaten Kayong Utara Menurut Kecamatan, 2018**
Number of Islamic Junior High Schools in Kayong Utara Regency by District, 2018

| Kecamatan <i>District</i> | Negeri <i>Public</i> | Swasta <i>Private</i> | Negeri + Swasta <i>Public + Private</i> |
|-------------------------------------|--------------------------------|---------------------------------|---|
| (1) | (2) | (3) | (4) |
| 1. Pulau Maya | - | 2 | 2 |
| 2. Sukadana | - | 1 | 1 |
| 3. Simpang Hilir | 1 | - | 1 |
| 4. Teluk Batang | - | 3 | 3 |
| 5. Seponti | - | - | - |
| 6. Kepulauan Karimata | - | - | - |
| | 2018 | 1 | 6 |
| | 2017 | 1 | 7 |
| Jumlah/Total | 2016 | 1 | 6 |
| | 2015 | 1 | 6 |
| | 2014 | 1 | 6 |

Sumber/Source: Dinas Pendidikan Kabupaten Kayong Utara

Tabel 4.1.21 **Banyaknya Kelas dan Ruang Kelas Madrasah Tsanawiyah (MTs) di Kabupaten Kayong Utara Menurut Kecamatan, 2018**
Number of Islamic Junior High School Classes and Classrooms in Kayong Utara Regency by District, 2018

| Kecamatan <i>District</i> | Negeri <i>Public</i> | | Swasta <i>Private</i> | | Negeri + Swasta <i>Public + Private</i> | | |
|---------------------------------|-------------------------|---------------------------------|--------------------------|---------------------------------|--|---------------------------------|-----------|
| | Kelas <i>Class</i> | Ruang Kelas <i>Classroom</i> | Kelas <i>Class</i> | Ruang Kelas <i>Classroom</i> | Kelas <i>Class</i> | Ruang Kelas <i>Classroom</i> | |
| (1) | (2) | (3) | (4) | (5) | (6) | (7) | |
| 1. Pulau Maya | - | - | 6 | 6 | 6 | 6 | |
| 2. Sukadana | - | - | 3 | 6 | 3 | 6 | |
| 3. Simpang Hilir | 3 | 8 | - | - | 3 | 8 | |
| 4. Teluk Batang | - | - | 9 | 12 | 9 | 12 | |
| 5. Seponti | - | - | - | - | - | - | |
| 6. Kepulauan Karimata | - | - | - | - | - | - | |
| Jumlah/ <i>Total</i> | 2018 | 3 | 8 | 18 | 24 | 21 | 32 |
| | 2017 | 6 | 6 | 19 | 19 | 25 | 25 |
| | 2016 | 5 | 5 | 21 | 18 | 26 | 23 |
| | 2015 | 6 | 6 | 21 | 20 | 27 | 26 |
| | 2014 | 6 | 6 | 19 | 18 | 25 | 24 |

Sumber/Source : Dinas Pendidikan Kabupaten Kayong Utara

Tabel
Table **4.1.22**

Banyaknya Murid, Guru, dan Rasio Murid Terhadap Guru di Madrasah Tsanawiyah (MTs) di Kabupaten Kayong Utara Menurut Kecamatan, 2018¹

Number of Students, Teachers, and Ratio of Student to Teacher in Islamic Junior High School in Kayong Utara Regency by District, 2018¹

| Kecamatan <i>District</i> | Negeri <i>Public</i> | | | Swasta <i>Private</i> | | | |
|---------------------------------|-------------------------|------------------------|-----------------------|--------------------------|------------------------|-----------------------|----------|
| | Murid <i>Student</i> | Guru <i>Teacher</i> | Rasio <i>Ratio</i> | Murid <i>Student</i> | Guru <i>Teacher</i> | Rasio <i>Ratio</i> | |
| (1) | (2) | (3) | (4) | (5) | (6) | (7) | |
| 1. Pulau Maya | - | - | - | 96 | 15 | 6 | |
| 2. Sukadana | - | - | - | 108 | 14 | 8 | |
| 3. Simpang Hilir | 52 | 16 | 3 | - | - | - | |
| 4. Teluk Batang | - | - | - | 379 | 38 | 10 | |
| 5. Seponti | - | - | - | - | - | - | |
| 6. Kepulauan Karimata | - | - | - | - | - | - | |
| Jumlah/ <i>Total</i> | 2018¹ | 52 | 16 | 3 | 583 | 67 | 9 |
| | 2017 | 52 | 16 | 3 | 583 | 67 | 9 |
| | 2016 | 112 | 20 | 6 | 531 | 40 | 35 |
| | 2015 | 110 | 16 | 7 | 508 | 61 | 8 |
| | 2014 | 114 | 16 | 7 | 491 | 66 | 7 |

Sumber/*Source* : Dinas Pendidikan Kabupaten Kayong Utara

Keterangan/*Explanation* : ¹) Data Tahun Sebelumnya

Tabel 4.1.23 Jumlah Penerimaan Murid Baru dan Kelulusan di Madrasah Tsanawiyah (MTs) di Kabupaten Kayong Utara Menurut Kecamatan, 2018
Number of New Student Admissions and Graduations in Islamic Junior High School in Kayong Utara Regency by District, 2018

| Kecamatan <i>District</i> | Negeri <i>Public</i> | | | | Swasta <i>Private</i> | | | |
|------------------------------|----------------------------------|-----|--------------------------------|-----|----------------------------------|-----|--------------------------------|-----|
| | Murid Baru <i>New Student</i> | | Kelulusan <i>Graduation</i> | | Murid Baru <i>New Student</i> | | Kelulusan <i>Graduation</i> | |
| | L | P | L | P | L | P | L | P |
| (1) | (2) | (3) | (4) | (5) | (6) | (7) | (8) | (9) |
| 1. Pulau Maya | ... | ... | ... | ... | ... | ... | ... | ... |
| 2. Sukadana | ... | ... | ... | ... | ... | ... | ... | ... |
| 3. Simpang Hilir | ... | ... | ... | ... | ... | ... | ... | ... |
| 4. Teluk Batang | ... | ... | ... | ... | ... | ... | ... | ... |
| 5. Seponti | ... | ... | ... | ... | ... | ... | ... | ... |
| 6. Kepulauan Karimata | ... | ... | ... | ... | ... | ... | ... | ... |
| | 2018 | ... | ... | ... | ... | ... | ... | ... |
| | 2017 | ... | ... | ... | ... | ... | ... | ... |
| Jumlah/ | 2016 | 15 | 16 | 17 | 13 | 85 | 69 | 75 |
| <i>Total</i> | 2015 | 16 | 26 | 15 | 23 | 93 | 76 | 68 |
| | 2014 | 22 | 13 | 19 | 31 | 97 | 91 | 56 |

Sumber/Source : Dinas Pendidikan Kabupaten Kayong Utara

Tabel 4.1.24 **Banyaknya Sekolah Menengah Umum (SMU) di Kabupaten Kayong Utara Menurut Kecamatan, 2018**
Number of Senior High Schools in Kayong Utara Regency by District, 2018

| Kecamatan <i>District</i> | Negeri <i>Public</i> | Swasta <i>Private</i> | Negeri + Swasta <i>Public + Private</i> | |
|-------------------------------------|--------------------------------|---------------------------------|---|-----------|
| (1) | (2) | (3) | (4) | |
| 1. Pulau Maya | 2 | - | 2 | |
| 2. Sukadana | 3 | - | 3 | |
| 3. Simpang Hilir | 4 | - | 4 | |
| 4. Teluk Batang | 2 | - | 2 | |
| 5. Seponti | 2 | - | 2 | |
| 6. Kepulauan Karimata | - | - | - | |
| | 2018 | 13 | - | 13 |
| | 2017 | 13 | - | 13 |
| Jumlah/Total | 2016 | 13 | - | 13 |
| | 2015 | 12 | - | 12 |
| | 2014 | 10 | - | 10 |

Sumber/Source: Dinas Pendidikan Kabupaten Kayong Utara dan Dinas Pendidikan Provinsi Kalimantan Barat

Tabel 4.1.25 **Banyaknya Kelas dan Ruang Kelas Sekolah Menengah Umum (SMU) di Kabupaten Kayong Utara Menurut Kecamatan, 2018¹**
Number of Senior High School Classes and Classrooms in Kayong Utara Regency by District, 2018¹

| Kecamatan <i>District</i> | Negeri <i>Public</i> | | Swasta <i>Private</i> | | Negeri + Swasta <i>Public + Private</i> | | |
|---------------------------------|--|---------------------------------------|---------------------------------------|---------------------------------|--|---------------------------------------|---------------------------------------|
| | Kelas <i>Class</i> | Ruang Kelas <i>Classroom</i> | Kelas <i>Class</i> | Ruang Kelas <i>Classroom</i> | Kelas <i>Class</i> | Ruang Kelas <i>Classroom</i> | |
| (1) | (2) | (3) | (4) | (5) | (6) | (7) | |
| 1. Pulau Maya | 18 | ... | - | - | 18 | ... | |
| 2. Sukadana | 33 | ... | - | - | 33 | ... | |
| 3. Simpang Hilir | 42 | ... | - | - | 42 | ... | |
| 4. Teluk Batang | 25 | ... | - | - | 25 | ... | |
| 5. Seponti | 16 | ... | - | - | 16 | ... | |
| 6. Kepulauan Karimata | - | - | - | - | - | - | |
| Jumlah/ <i>Total</i> | 2018 2017 ¹ 2016 2015 2014 | 134 132 132 106 98 | ... 121 121 99 103 | - - - - - | - - - - - | 132 132 132 106 98 | ... 121 121 99 103 |

Sumber/Source : Dinas Pendidikan Kabupaten Kayong Utara

Keterangan/Explanation : ¹) Data tahun sebelumnya

Tabel
Table **4.1.26**

Banyaknya Murid, Guru, dan Rasio Murid Terhadap Guru di Sekolah Menengah Umum (SMU) di Kabupaten Kayong Utara Menurut Kecamatan, 2018

Number of Students, Teachers, and Ratio of Student to Teacher in Senior High School in Kayong Utara Regency by District, 2018

| Kecamatan <i>District</i> | Negeri <i>Public</i> | | | Swasta <i>Private</i> | | | |
|---------------------------------|---|--|--|------------------------------------|------------------------|-----------------------|-----------------------|
| | Murid <i>Student</i> | Guru <i>Teacher</i> | Rasio <i>Ratio</i> | Murid <i>Student</i> | Guru <i>Teacher</i> | Rasio <i>Ratio</i> | |
| (1) | (2) | (3) | (4) | (5) | (6) | (7) | |
| 1. Pulau Maya | 343 | 25 | 14 | - | - | - | |
| 2. Sukadana | 916 | 60 | 15 | - | - | - | |
| 3. Simpang Hilir | 1 195 | 70 | 17 | - | - | - | |
| 4. Teluk Batang | 663 | 38 | 17 | - | - | - | |
| 5. Seponti | 461 | 31 | 15 | - | - | - | |
| 6. Kepulauan Karimata | - | - | N/A | - | - | N/A | |
| Jumlah/ <i>Total</i> | 2018 2017 2016 2015 2014 | 3 578 ... 3 324 3 002 2 815 | 224 ... 213 191 205 | 16 ... 16 15 14 | - - - - - | - - - - - | - - - - - |

Sumber/*Source* : Dinas Pendidikan Kabupaten Kayong Utara

Tabel 4.1.27 Jumlah Penerimaan Murid Baru dan Kelulusan di Sekolah Menengah Umum (SMU) di Kabupaten Kayong Utara Menurut Kecamatan, 2018
Number of New Student Admissions and Graduations in Senior High School in Kayong Utara Regency by District, 2018

| Kecamatan <i>District</i> | Negeri <i>Public</i> | | | | Swasta <i>Private</i> | | | | |
|------------------------------|----------------------------------|-------|--------------------------------|-----|----------------------------------|-----|--------------------------------|-----|---|
| | Murid Baru <i>New Student</i> | | Kelulusan <i>Graduation</i> | | Murid Baru <i>New Student</i> | | Kelulusan <i>Graduation</i> | | |
| | L | P | L | P | L | P | L | P | |
| (1) | (2) | (3) | (4) | (5) | (6) | (7) | (8) | (9) | |
| 1. Pulau Maya | ... | ... | ... | ... | ... | ... | ... | ... | |
| 2. Sukadana | ... | ... | ... | ... | ... | ... | ... | ... | |
| 3. Simpang Hilir | ... | ... | ... | ... | ... | ... | ... | ... | |
| 4. Teluk Batang | ... | ... | ... | ... | ... | ... | ... | ... | |
| 5. Seponti | ... | ... | ... | ... | ... | ... | ... | ... | |
| 6. Kepulauan Karimata | ... | ... | ... | ... | ... | ... | ... | ... | |
| Jumlah/ Total | 2018 | ... | ... | ... | ... | - | - | - | - |
| | 2017 | ... | ... | ... | ... | - | - | - | - |
| | 2016 | 1 610 | 1 711 | ... | ... | - | - | - | - |
| | 2015 | 513 | 515 | 350 | 590 | - | - | - | - |
| | 2014 | 563 | 523 | 322 | 350 | - | - | - | - |

Sumber/Source : Dinas Pendidikan Kabupaten Kayong Utara

Tabel 4.1.28 **Banyaknya Madrasah Aliyah (MA) di Kabupaten Kayong Utara Menurut Kecamatan, 2018¹**
Table Number of Islamic Senior High Schools in Kayong Utara Regency by District, 2018¹

| Kecamatan <i>District</i> | Negeri <i>Public</i> | Swasta <i>Private</i> | Negeri + Swasta <i>Public + Private</i> |
|-------------------------------------|--------------------------------|---------------------------------|---|
| (1) | (2) | (3) | (4) |
| 1. Pulau Maya | - | - | - |
| 2. Sukadana | - | 1 | 1 |
| 3. Simpang Hilir | - | - | - |
| 4. Teluk Batang | - | 2 | 2 |
| 5. Seponti | - | - | - |
| 6. Kepulauan Karimata | - | - | - |
| | 2018¹ | 3 | 3 |
| | 2017 | 3 | 3 |
| Jumlah/Total | 2016 | 4 | 4 |
| | 2015 | 4 | 4 |
| | 2014 | 3 | 3 |

Sumber/Source: Dinas Pendidikan Kabupaten Kayong Utara

Keterangan/Explanation : ¹) Data Tahun Sebelumnya

Tabel 4.1.29 **Banyaknya Kelas dan Ruang Kelas Madrasah Aliyah (MA) di Kabupaten Kayong Utara Menurut Kecamatan, 2018¹**
Number of Islamic Senior High School Classes and Classrooms in Kayong Utara Regency by District, 2018¹

| Kecamatan <i>District</i> | Negeri <i>Public</i> | | Swasta <i>Private</i> | | Negeri + Swasta <i>Public + Private</i> | | |
|------------------------------|-------------------------|---------------------------------|--------------------------|---------------------------------|--|---------------------------------|-----------|
| | Kelas <i>Class</i> | Ruang Kelas <i>Classroom</i> | Kelas <i>Class</i> | Ruang Kelas <i>Classroom</i> | Kelas <i>Class</i> | Ruang Kelas <i>Classroom</i> | |
| (1) | (2) | (3) | (4) | (5) | (6) | (7) | |
| 1. Pulau Maya | - | - | - | - | - | - | |
| 2. Sukadana | - | - | 3 | 3 | 3 | 3 | |
| 3. Simpang Hilir | - | - | - | - | - | - | |
| 4. Teluk Batang | - | - | 8 | 8 | 8 | 8 | |
| 5. Seponti | - | - | - | - | - | - | |
| 6. Kepulauan Karimata | - | - | - | - | - | - | |
| Jumlah/ Total | 2018¹ | - | - | 11 | 11 | 11 | 11 |
| | 2017 | - | - | 11 | 11 | 11 | 11 |
| | 2016 | - | - | 12 | 10 | 12 | 10 |
| | 2015 | - | - | 13 | 12 | 13 | 12 |
| | 2014 | - | - | 10 | 10 | 10 | 10 |

Sumber/Source : Dinas Pendidikan Kabupaten Kayong Utara

Keterangan/Explanation : ¹) Data Tahun Sebelumnya

Tabel
Table **4.1.30**

Banyaknya Murid, Guru, dan Rasio Murid Terhadap Guru di Madrasah Aliyah (MA) di Kabupaten Kayong Utara Menurut Kecamatan, 2018¹

Number of Students, Teachers, and Ratio of Student to Teacher in Islamic Senior High School in Kayong Utara Regency by District, 2018¹

| Kecamatan <i>District</i> | Negeri <i>Public</i> | | | Swasta <i>Private</i> | | | |
|---------------------------------|-------------------------|------------------------|-----------------------|--------------------------|------------------------|-----------------------|----------|
| | Murid <i>Student</i> | Guru <i>Teacher</i> | Rasio <i>Ratio</i> | Murid <i>Student</i> | Guru <i>Teacher</i> | Rasio <i>Ratio</i> | |
| (1) | (2) | (3) | (4) | (5) | (6) | (7) | |
| 1. Pulau Maya | - | - | - | - | - | - | |
| 2. Sukadana | - | - | - | 50 | 13 | 4 | |
| 3. Simpang Hilir | - | - | - | - | - | - | |
| 4. Teluk Batang | - | - | - | 145 | 25 | 6 | |
| 5. Seponti | - | - | - | - | - | - | |
| 6. Kepulauan Karimata | - | - | - | - | - | - | |
| Jumlah/ <i>Total</i> | 2018¹ | - | - | - | 195 | 38 | 5 |
| | 2017 | - | - | - | 195 | 38 | 5 |
| | 2016 | - | - | - | 184 | 48 | 4 |
| | 2015 | - | - | - | 192 | 58 | 3 |
| | 2014 | - | - | - | 172 | 36 | 5 |

Sumber/*Source* : Dinas Pendidikan Kabupaten Kayong Utara

Keterangan/*Explanation* : ¹) Data Tahun Sebelumnya

Tabel 4.1.31 Jumlah Penerimaan Murid Baru dan Kelulusan di Madrasah Aliyah (MA) di Kabupaten Kayong Utara Menurut Kecamatan, 2018
Number of New Student Admissions and Graduations in Islamic Senior High School in Kayong Utara Regency by District, 2018

| Kecamatan <i>District</i> | Negeri <i>Public</i> | | | | Swasta <i>Private</i> | | | | |
|--------------------------------|----------------------------------|-----|--------------------------------|-----|----------------------------------|-----|--------------------------------|-----|----|
| | Murid Baru <i>New Student</i> | | Kelulusan <i>Graduation</i> | | Murid Baru <i>New Student</i> | | Kelulusan <i>Graduation</i> | | |
| | L | P | L | P | L | P | L | P | |
| (1) | (2) | (3) | (4) | (5) | (6) | (7) | (8) | (9) | |
| 1. Pulau Maya | ... | ... | ... | ... | ... | ... | ... | ... | |
| 2. Sukadana | ... | ... | ... | ... | ... | ... | ... | ... | |
| 3. Simpang Hilir | ... | ... | ... | ... | ... | ... | ... | ... | |
| 4. Teluk Batang | ... | ... | ... | ... | ... | ... | ... | ... | |
| 5. Seponti | ... | ... | ... | ... | ... | ... | ... | ... | |
| 6. Kepulauan Karimata | ... | ... | ... | ... | ... | ... | ... | ... | |
| 2018 | ... | ... | ... | ... | ... | ... | ... | ... | |
| 2017 | ... | ... | ... | ... | ... | ... | ... | ... | |
| Jumlah/ <i>Total</i> | 2016 | - | - | - | - | 46 | 25 | 39 | 30 |
| 2015 ¹ | - | - | - | - | - | 25 | 26 | 13 | 7 |
| 2014 | - | - | - | - | - | 25 | 26 | 13 | 7 |

Sumber/Source : Dinas Pendidikan Kabupaten Kayong Utara
 Keterangan/Explanation : ¹) Data Tahun Sebelumnya

Tabel 4.1.32 Banyaknya Sekolah Menengah Kejuruan (SMK) di Kabupaten Kayong Utara Menurut Kecamatan, 2018
Number of Vocational Senior High Schools in Kayong Utara Regency by District, 2018

| Kecamatan <i>District</i> | Negeri <i>Public</i> | Swasta <i>Private</i> | Negeri + Swasta <i>Public + Private</i> | |
|------------------------------|-------------------------|--------------------------|--|----------|
| (1) | (2) | (3) | (4) | |
| 1. Pulau Maya | 1 | - | 1 | |
| 2. Sukadana | 1 | 1 | 2 | |
| 3. Simpang Hilir | 1 | - | 1 | |
| 4. Teluk Batang | 1 | - | 1 | |
| 5. Seponti | - | - | - | |
| 6. Kepulauan Karimata | - | - | - | |
| | 2018 | 4 | 1 | 5 |
| | 2017 | 4 | 1 | 5 |
| Jumlah/Total | 2016 | 4 | 1 | 5 |
| | 2015 | 4 | 1 | 5 |
| | 2014 | 4 | - | 4 |

Sumber/Source: Dinas Pendidikan Kabupaten Kayong Utara

Tabel 4.1.33 **Banyaknya Kelas dan Ruang Kelas Sekolah Menengah Kejuruan (SMK) di Kabupaten Kayong Utara Menurut Kecamatan, 2018**
Table 4.1.33 **Number of Vocational Senior High School Classes and Classrooms in Kayong Utara Regency by District, 2018**

| Kecamatan <i>District</i> | Negeri <i>Public</i> | | Swasta <i>Private</i> | | Negeri + Swasta <i>Public + Private</i> | | |
|------------------------------|--|-----------------------------------|------------------------------------|---------------------------------|--|-----------------------------------|------------------------------------|
| | Kelas <i>Class</i> | Ruang Kelas <i>Classroom</i> | Kelas <i>Class</i> | Ruang Kelas <i>Classroom</i> | Kelas <i>Class</i> | Ruang Kelas <i>Classroom</i> | |
| (1) | (2) | (3) | (4) | (5) | (6) | (7) | |
| 1. Pulau Maya | 7 | ... | - | - | 7 | ... | |
| 2. Sukadana | 25 | ... | 3 | ... | 28 | ... | |
| 3. Simpang Hilir | 11 | ... | - | - | 11 | ... | |
| 4. Teluk Batang | 7 | ... | - | - | 7 | ... | |
| 5. Seponti | - | - | - | - | - | - | |
| 6. Kepulauan Karimata | - | - | - | - | - | - | |
| Jumlah/ Total | 2018 2017 ¹ 2016 2015 2014 | 50 43 43 48 34 | ... 56 56 45 44 | 3 4 4 1 - | ... 4 4 1 - | 53 47 47 49 34 | ... 60 60 46 44 |

Sumber/Source : Dinas Pendidikan Kabupaten Kayong Utara

Keterangan/Explanation : ¹⁾ Data tahun sebelumnya

Tabel
Table **4.1.34**

Banyaknya Murid, Guru, dan Rasio Murid Terhadap Guru di Sekolah Menengah Kejuruan (SMK) di Kabupaten Kayong Utara Menurut Kecamatan, 2018

Number of Students, Teachers, and Ratio of Student to Teacher in Vocational Senior High School in Kayong Utara Regency by District, 2018

| Kecamatan <i>District</i> | Negeri <i>Public</i> | | | Swasta <i>Private</i> | | | |
|---------------------------------|---|--|-------------------------------------|-------------------------------------|------------------------------------|------------------------------------|----------------------------------|
| | Murid <i>Student</i> | Guru <i>Teacher</i> | Rasio <i>Ratio</i> | Murid <i>Student</i> | Guru <i>Teacher</i> | Rasio <i>Ratio</i> | |
| (1) | (2) | (3) | (4) | (5) | (6) | (7) | |
| 1. Pulau Maya | 246 | 13 | 19 | - | - | N/A | |
| 2. Sukadana | 831 | 30 | 28 | 101 | 11 | 9 | |
| 3. Simpang Hilir | 327 | 19 | 17 | - | - | N/A | |
| 4. Teluk Batang | 235 | 13 | 18 | - | - | N/A | |
| 5. Seponti | - | - | N/A | - | - | N/A | |
| 6. Kepulauan Karimata | - | - | N/A | - | - | N/A | |
| Jumlah/ <i>Total</i> | 2018 2017 2016 2015 2014 | 1 639 ... 966 983 844 | 75 ... 68 ... 22 | 22 ... 14 ... 38 | 101 ... 69 15 - | 11 ... 13 ... - | 9 ... 5 ... - |

Sumber/*Source* : Dinas Pendidikan Kabupaten Kayong Utara

Tabel 4.1.35 Jumlah Penerimaan Murid Baru dan Kelulusan di Sekolah Menengah Kejuruan (SMK) di Kabupaten Kayong Utara Menurut Kecamatan, 2018
Number of New Student Admissions and Graduations in Vocational Senior High School in Kayong Utara Regency by District, 2018

| Kecamatan <i>District</i> | Negeri <i>Public</i> | | | | Swasta <i>Private</i> | | | |
|------------------------------|----------------------------------|-----|--------------------------------|-----|----------------------------------|-----|--------------------------------|-----|
| | Murid Baru <i>New Student</i> | | Kelulusan <i>Graduation</i> | | Murid Baru <i>New Student</i> | | Kelulusan <i>Graduation</i> | |
| | L | P | L | P | L | P | L | P |
| (1) | (2) | (3) | (4) | (5) | (6) | (7) | (8) | (9) |
| 1. Pulau Maya | ... | ... | ... | ... | ... | ... | ... | ... |
| 2. Sukadana | ... | ... | ... | ... | ... | ... | ... | ... |
| 3. Simpang Hilir | ... | ... | ... | ... | ... | ... | ... | ... |
| 4. Teluk Batang | ... | ... | ... | ... | ... | ... | ... | ... |
| 5. Seponti | ... | ... | ... | ... | ... | ... | ... | ... |
| 6. Kepulauan Karimata | ... | ... | ... | ... | ... | ... | ... | ... |
| Jumlah/ Total | 2018 | ... | ... | ... | ... | ... | ... | ... |
| | 2017 | ... | ... | ... | ... | ... | ... | ... |
| | 2016 | 490 | 512 | ... | ... | 26 | 23 | ... |
| | 2015 | 178 | 170 | ... | ... | 9 | 6 | - |
| | 2014 | 182 | 183 | 117 | 83 | - | - | - |

Sumber/Source : Dinas Pendidikan Kabupaten Kayong Utara

Tabel 4.1.36 Angka Partisipasi Kasar (APK) dan Angka Partisipasi Murni (APM) di Kabupaten Kayong Utara Tahun 2014-2018
Gross Enrollment Rate (GER) and Net Enrollment Rate (NER) in Kayong Utara Regency in 2014-2018

| Tahun Year | APK / GER | | | APM / NER | | |
|---------------|-----------|-------------|----------------|-----------|-------------|----------------|
| | SD/MI | SMP/ MTs | SMA/MA /SMK | SD/MI | SMP/ MTs | SMA/MA /SMK |
| (1) | (2) | (3) | (4) | (5) | (6) | (7) |
| 2018 | 108,44 | 97,14 | 75,20 | 98,78 | 80,96 | 56,00 |
| 2017 | 112,67 | 84,98 | 77,31 | 98,10 | 94,23 | 71,00 |
| 2016 | 124,37 | 103,21 | 75,24 | 103,38 | 74,52 | 49,69 |
| 2015 | 125,54 | 96,77 | 74,08 | 99,94 | 72,32 | 48,92 |
| 2014 | 131,26 | 98,01 | 74,77 | 99,13 | 70,85 | 48,50 |

Sumber/Source : Dinas Pendidikan Kabupaten Kayong Utara dan Badan Pusat Statistik Kabupaten Kayong Utara

Keterangan/Explanation: Data tahun 2014-2016 bersumber dari Dinas Pendidikan, sedangkan data tahun 2017-2018 bersumber dari BPS (Survei Sosial Ekonomi Nasional)

Tabel 4.2.1 **Banyaknya Tenaga Kesehatan di Kabupaten Kayong Utara Menurut Penempatannya, 2018**
Table 4.2.1 Number of Medic in Kayong Utara Regency by Assignment, 2018

| Tenaga Kesehatan <i>Medic</i> | Di Sarana Kesehatan | Di Dinas Kesehatan | Jumlah <i>Total</i> | |
|----------------------------------|--------------------------------|------------------------------------|------------------------|--------------|
| | <i>On Medical Facility</i> | <i>On Department of Health</i> | | |
| (1) | (2) | (3) | (4) | |
| 1. Dokter Spesialis | 4 | 4 | 8 | |
| 2. Dokter Umum | 23 | 24 | 47 | |
| 3. Dokter Gigi | 4 | 4 | 8 | |
| 4. Perawat | 197 | 211 | 408 | |
| 5. Perawat Gigi | 23 | 25 | 48 | |
| 6. Bidan | 122 | 132 | 254 | |
| 7. SKM | 17 | 28 | 45 | |
| 8. Kesling | 19 | 26 | 45 | |
| 9. Gizi | 15 | 18 | 33 | |
| 10. Analis | 12 | 12 | 24 | |
| 11. Epidemiologi | 1 | 3 | 4 | |
| 12. Farmasi | 20 | 27 | 47 | |
| 13. Rekam Medis | 3 | 3 | 6 | |
| 14. Repraktion Optisen | 1 | 1 | 2 | |
| 15. Radiografer | 2 | 2 | 4 | |
| 16. Elektromedis | 1 | 1 | 2 | |
| 17. Administrasi Umum | 110 | 130 | 240 | |
| 18. Lain-lain | 30 | 35 | 65 | |
| | 2018 | 604 | 686 | 1 290 |
| | 2017 | 319 | 47 | 366 |
| Jumlah/Total | 2016 | 333 | 44 | 377 |
| | 2015 | 332 | 25 | 357 |
| | 2014 | 335 | 43 | 378 |

Sumber/Source : Dinas Kesehatan dan KB Kabupaten Kayong Utara

Tabel 4.2.2 Banyaknya Sarana Kesehatan Pemerintah di Kabupaten Kayong Utara Menurut Kecamatan, 2018
Number of Public Medical Center in Kayong Utara Regency by District, 2018

| Kecamatan <i>District</i> | RS Umum <i>Hospital</i> | Puskesmas <i>Local Gov. Clinic</i> | Puskesmas Keliling/ Apung <i>Roving/ Floating Local Gov.Clinic</i> | Pustu <i>Local Gov. Clinic Assistant</i> | Poskesdes <i>Poskesdes</i> | |
|------------------------------|---|---|---|---|-----------------------------------|---------------------------------------|
| (1) | (2) | (3) | (4) | (5) | (6) | |
| 1. Pulau Maya | - | 1 | ... | 4 | 8 | |
| 2. Sukadana | 1 | 2 | ... | 3 | 10 | |
| 3. Simpang Hilir | - | 2 | ... | 10 | 12 | |
| 4. Teluk Batang | - | 1 | ... | 2 | 7 | |
| 5. Seponti | - | 1 | ... | 6 | 5 | |
| 6. Kepulauan Karimata | - | 1 | ... | 3 | 4 | |
| Jumlah/ Total | 2018 2017 2016 2015 2014 | 1 - - - - | 8 8 8 8 8 | 1 | 28 29 74 30 27 | 46 |

Sumber/*Source* : Dinas Kesehatan dan KB Kabupaten Kayong Utara

Keterangan/*Explanation*: ¹⁾ Data Tahun Sebelumnya

Tabel 4.2.3 **Banyaknya Sarana Kesehatan Swasta di Kabupaten Kayong Utara Menurut Kecamatan, 2018**
Number of Private Medical Centre in Kayong Utara Regency by District, 2018

| Kecamatan <i>District</i> | RS Umum <i>Hospital</i> | Klinik KB <i>Fam. Plan. Program Clinic</i> | Klinik Bersalin <i>Maternity Clinic</i> | BKIA <i>Child & Maternal Clinic</i> | BP <i>Medical Clinic</i> |
|------------------------------|----------------------------|---|--|--|---------------------------------|
| (1) | (2) | (3) | (4) | (5) | (6) |
| 1. Pulau Maya | - | - | - | - | - |
| 2. Sukadana | - | - | - | - | 1 |
| 3. Simpang Hilir | - | - | - | - | - |
| 4. Teluk Batang | - | - | - | - | 1 |
| 5. Seponti | - | - | - | - | - |
| 6. Kepulauan Karimata | - | - | - | - | - |
| Jumlah/ Total | 2018 | - | - | - | 2 |
| | 2017 | - | - | - | 2 |
| | 2016 | - | - | - | 1 |
| | 2015 | - | - | 1 | 1 |
| | 2014 | - | - | - | 1 |

Sumber/Source : Dinas Kesehatan dan KB Kabupaten Kayong Utara
 Keterangan/Explanation: ¹⁾ Data Tahun Sebelumnya

Tabel 4.2.4 Banyaknya Kunjungan Pasien di Sarana Kesehatan Pemerintah di Kabupaten Kayong Utara Menurut Kecamatan dan Jenis Kunjungan, 2018
Number of Patient in Public Medical Center in Kayong Utara Regency by District and Type, 2018

| Kecamatan <i>District</i> | Terdaftar BPJS <i>Registered in BPJS</i> | | Belum Terdaftar BPJS <i>Unregistered in BPJS</i> | Jumlah <i>Total</i> | |
|---------------------------------|---|---------------|---|------------------------|----------------|
| | PBI | Non PBI | | | |
| (1) | (2) | (3) | (4) | (5) | |
| 1. Pulau Maya | 8 044 | 179 | 6 864 | 15 087 | |
| 2. Sukadana | 10 141 | 6 259 | 8 771 | 25 171 | |
| 3. Simpang Hilir | 21 415 | 3 194 | 9 695 | 34 304 | |
| 4. Teluk Batang | 16 627 | 1 003 | 6 862 | 24 492 | |
| 5. Seponti | 9 164 | 3 | 3 005 | 12 172 | |
| 6. Kepulauan Karimata | 1 226 | 1 | 2 600 | 3 827 | |
| Jumlah/ <i>Total</i> | 2018 | 66 671 | 10 639 | 37 797 | 115 053 |
| | 2017 | ... | ... | ... | 107 649 |
| | 2016 | ... | ... | ... | 112 736 |

Sumber/*Source* : Dinas Kesehatan dan KB Kabupaten Kayong Utara

Tabel 4.2.5 **Banyaknya Posyandu dan Kader Aktif di Kabupaten Kayong Utara, 2018**
Table 4.2.5 Number of Post Integrated Care and Birth Control Cadre in Kayong Utara Regency, 2018

| Kecamatan <i>District</i> | Posyandu <i>Post Integrated Care</i> | Kader Aktif <i>Birth Control Cadre</i> | Dukun Bayi <i>Indigenous Medical Practitioner</i> | |
|---------------------------------|---|---|--|----------------------------|
| | | | Ada <i>Exist</i> | Terlatih <i>Skilled</i> |
| (1) | (2) | (3) | (4) | (5) |
| 1. Pulau Maya | 28 | ... | ... | ... |
| 2. Sukadana | 24 | ... | ... | ... |
| 3. Simpang Hilir | 28 | ... | ... | ... |
| 4. Teluk Batang | 21 | ... | ... | ... |
| 5. Seponti | 22 | ... | ... | ... |
| 6. Kepulauan Karimata | 10 | ... | ... | ... |
| Jumlah/ <i>Total</i> | 2018 | 133 | ... | ... |
| | 2017 | 145 | 725 | 182 |
| | 2016 | 143 | 545 | ... |
| | 2015 | ... | 643 | 189 |
| | 2014 | 127 | - | ... |

Sumber/*Source* : Dinas Kesehatan dan KB Kabupaten Kayong Utara
 Keterangan/*Explanation*: ¹⁾ Data Tahun Sebelumnya

Tabel 4.2.6 **Banyaknya Tenaga Dinas Kesehatan Di Puskesmas di Kabupaten Kayong Utara Menurut Kecamatan, 2018**
Number of Official Health Officer at Local Government Clinic in Kayong Utara Regency by District, 2018

| Kecamatan <i>District</i> | Dokter/Doctor | | Bidan <i>Midwife</i> | Perawat <i>Nurse</i> | Tata Usaha <i>Administration</i> | |
|------------------------------|------------------------|------------------------|-------------------------|-------------------------|-------------------------------------|-----|
| | Umum <i>General</i> | Gigi <i>Dentist</i> | | | | |
| (1) | (2) | (3) | (4) | (5) | (6) | |
| 1. Pulau Maya | ... | ... | ... | ... | ... | |
| 2. Sukadana | ... | ... | ... | ... | ... | |
| 3. Simpang Hilir | ... | ... | ... | ... | ... | |
| 4. Teluk Batang | ... | ... | ... | ... | ... | |
| 5. Seponti | ... | ... | ... | ... | ... | |
| 6. Kepulauan Karimata | ... | ... | ... | ... | ... | |
| Jumlah/ Total | 2018 | ... | ... | ... | ... | |
| | 2017 | 9 | 1 | 88 | 156 | 13 |
| | 2016 | 14 | 1 | 90 | 154 | 18 |
| | 2015 | 13 | 1 | 91 | 154 | ... |
| | 2014 | 9 | 1 | 87 | 168 | 8 |

Sumber/Source : Dinas Kesehatan dan KB Kabupaten Kayong Utara

Tabel 4.2.7 **Banyaknya Apotek dan Toko Obat di Kabupaten Kayong Utara Menurut Kecamatan, 2018**
Table Number of Pharmacy and Medicine Store in Kayong Utara Regency by District, 2018

| Kecamatan <i>District</i> | Apotek <i>Pharmacy</i> | Toko Obat <i>Medicine Store</i> | Jumlah <i>Total</i> | |
|-------------------------------------|----------------------------------|---|-------------------------------|----------|
| (1) | (2) | (3) | (4) | |
| 1. Pulau Maya | - | - | - | |
| 2. Sukadana | 3 | 1 | 4 | |
| 3. Simpang Hilir | 1 | - | 1 | |
| 4. Teluk Batang | - | 1 | 1 | |
| 5. Seponti | - | - | - | |
| 6. Kepulauan Karimata | - | - | - | |
| | 2018 | 4 | 2 | 6 |
| | 2017 | 4 | 2 | 6 |
| Jumlah/Total | 2016 | 3 | - | 3 |
| | 2015 | 1 | 1 | 2 |
| | 2014 | 1 | 3 | 4 |

Sumber/Source : Dinas Kesehatan dan KB Kabupaten Kayong Utara

Tabel 4.3.1 Target dan Realisasi Akseptor KB Baru di Kabupaten Kayong Utara Menurut Alat Kontrasepsi yang Digunakan, 2018
Table 4.3.1 Target and Realization of New Family Planning Program Acceptor in Kayong Utara Regency by Kind of Contraception Tool, 2018

| Kecamatan <i>District</i> | Target <i>Target</i> | Realisasi/ <i>Realization</i> | | | | |
|---------------------------------|---|-------------------------------|-----------------------------------|--|-----------------------------------|--------------------------------------|
| | | IUD | Pil <i>Pill</i> | Kondom <i>Condom</i> | Suntik <i>Injection</i> | |
| (1) | (2) | (3) | (4) | (5) | (6) | |
| 1. Pulau Maya | ... | 4 | 23 | 16 | 106 | |
| 2. Sukadana | ... | 5 | 96 | 4 | 331 | |
| 3. Simpang Hilir | ... | 1 | 63 | 4 | 198 | |
| 4. Teluk Batang | ... | 8 | 28 | 12 | 228 | |
| 5. Seponti | ... | 2 | 23 | 5 | 98 | |
| 6. Kepulauan Karimata | ... | - | 7 | 5 | 23 | |
| Jumlah/ <i>Total</i> | 2018 2017 2016 2015 2014 | ... | 20 21 48 78 48 | 240 215 191 274 363 | 46 11 18 47 47 | 984 8 829 972 920 |

bersambung/*to be continued*

Lanjutan Tabel/Continued Table 4.3.1

| Kecamatan District | Realisasi/Realization | | | | |
|-----------------------|-----------------------|---------|-----------------|----------------------|-------|
| | MOP/MOW | Implant | Jumlah Total | Persen Percentage | |
| (1) | (7) | (8) | (9) | (10) | |
| 1. Pulau Maya | - | 16 | 165 | ... | |
| 2. Sukadana | - | 6 | 442 | ... | |
| 3. Simpang Hilir | - | 4 | 270 | ... | |
| 4. Teluk Batang | - | 12 | 288 | ... | |
| 5. Seponti | - | 5 | 133 | ... | |
| 6. Kepulauan Karimata | - | 5 | 40 | ... | |
| | 2018 | - | 48 | 1 338 | ... |
| | 2017 | - | 116 | 1 154 | 64,61 |
| Jumlah/Total | 2016 | 19 | 127 | 1 232 | 29,63 |
| | 2015 | 11 | 137 | 1 525 | 78,00 |
| | 2014 | 5 | 87 | 1 470 | 74,09 |

Sumber/Source: Dinas Kesehatan dan KB Kabupaten Kayong Utara

Tabel
Table 4.3.2

Realisasi Peserta KB Aktif Pasangan Usia Subur (PUS) di Kabupaten Kayong Utara Menurut Alat Kontrasepsi yang Digunakan, 2018

Realization of Childbearing Age Acceptor in Kayong Utara Regency by Contraception Tool, 2018

| Kecamatan <i>District</i> | Jumlah PUS <i>Num. of Childbearing Age</i> | Realisasi/Realization | | | | |
|---------------------------------|---|-----------------------|--------------------|-------------------------|----------------------------|--------|
| | | IUD | Pil <i>Pill</i> | Kondom <i>Condom</i> | Suntik <i>Injection</i> | |
| (1) | (2) | (3) | (4) | (5) | (6) | |
| 1. Pulau Maya | 3 396 | 34 | 547 | 18 | 1 867 | |
| 2. Sukadana | 5 469 | 107 | 946 | 136 | 2 766 | |
| 3. Simpang Hilir | 6 016 | 63 | 972 | 36 | 3 228 | |
| 4. Teluk Batang | 4 134 | 70 | 344 | 28 | 2 420 | |
| 5. Seponti | 2 260 | 12 | 168 | 21 | 1 003 | |
| 6. Kep. Karimata | 661 | 3 | 116 | 12 | 36 | |
| Jumlah/ <i>Total</i> | 2018 | 21 936 | 289 | 3 093 | 251 | 11 320 |
| | 2017 | 21 406 | 267 | 3 319 | 110 | 11 229 |
| | 2016 | 20 869 | 191 | 3 350 | 94 | 10 968 |
| | 2015 | 20 549 | 167 | 3 258 | 144 | 11 470 |
| | 2014 | 20 483 | 116 | 3 332 | 98 | 10 862 |

bersambung/to be continued

Lanjutan Tabel/Continued Table 4.3.2

| Kecamatan <i>District</i> | Realisasi/Realization | | | |
|------------------------------|-----------------------|---------|------------------------|-----------------------------|
| | MOP/MOW | Implant | Jumlah <i>Total</i> | Persen <i>Percentage</i> |
| (1) | (7) | (8) | (9) | (10) |
| 1. Pulau Maya | 11 | 88 | 2565 | 75,53 |
| 2. Sukadana | 29 | 154 | 4138 | 75,66 |
| 3. Simpang Hilir | 37 | 329 | 4665 | 77,54 |
| 4. Teluk Batang | 73 | 165 | 3100 | 74,99 |
| 5. Seponti | 41 | 527 | 1772 | 78,41 |
| 6. Kepulauan Karimata | 1 | 27 | 195 | 29,50 |
| 2018 | 192 | 1 290 | 16 435 | 74,92 |
| 2017 | 17 | 1 293 | 16 235 | 75,84 |
| Jumlah/Total 2016 | 143 | 1 123 | 15 869 | 76,04 |
| 2015 | 114 | 998 | 16 207 | 79,00 |
| 2014 | 105 | 888 | 15 401 | 75,20 |

Sumber/Source : Dinas Kesehatan dan KB Kabupaten Kayong Utara

Tabel 4.3.3 Banyaknya Sarana Pelayanan KB Nasional di Kabupaten Kayong Utara Menurut Kecamatan, 2018¹
Table 4.3.3 Number of Family Planning Program Service Centre in Kayong Utara Regency by District, 2018¹

| Kecamatan <i>District</i> | KKB | PPKBD | DBS | Apotek | Kelompok KB/KS | |
|------------------------------|-------------------------|-------|-----------|--------|-------------------|-----|
| (1) | (2) | (3) | (4) | (5) | (6) | |
| 1. Pulau Maya | - | 5 | - | - | 6 | |
| 2. Sukadana | - | 10 | - | - | 11 | |
| 3. Simpang Hilir | - | 12 | - | - | 10 | |
| 4. Teluk Batang | - | 7 | - | - | 7 | |
| 5. Seponti | - | 6 | - | - | 10 | |
| 6. Kepulauan Karimata | - | 3 | - | - | 1 | |
| | 2018¹ | - | 43 | - | - | 45 |
| | 2017 | - | 43 | - | - | 45 |
| Jumlah/Total | 2016 | ... | 43 | ... | ... | 133 |
| | 2015 | 9 | 43 | 2 | 1 | - |
| | 2014 | 8 | 43 | 38 | 1 | 40 |

Sumber/Source : Dinas Kesehatan dan KB Kabupaten Kayong Utara

Keterangan/Explanation : ¹) Data Tahun Sebelumnya

Tabel 4.3.4 Realisasi Kegiatan Imunisasi di Kabupaten Kayong Utara Menurut Kecamatan dan Jenisnya, 2018
Table 4.3.4 Realization of Immunity Activity in Kayong Utara Regency by Type and District, 2018

| Kecamatan <i>District</i> | Realisasi/Realization | | | | |
|------------------------------|-----------------------|-----------------|----------------|--------|-----------------------|
| | BCG | DPT HB (1-3) | Polio (1-4) | Campak | Hepatitis B (HB-0) |
| (1) | (3) | (4) | (5) | (7) | (8) |
| 1. Pulau Maya | ... | ... | ... | ... | ... |
| 2. Sukadana | ... | ... | ... | ... | ... |
| 3. Simpang Hilir | ... | ... | ... | ... | ... |
| 4. Teluk Batang | ... | ... | ... | ... | ... |
| 5. Seponti | ... | ... | ... | ... | ... |
| 6. Kepulauan Karimata | ... | ... | ... | ... | ... |
| 2018 | ... | ... | ... | ... | ... |
| Jumlah/ Total | 2 146 | 2 110 | 2 112 | 2 100 | 1 830 |
| 2017 | 1 597 | 1 547 | 1 505 | 1 564 | 1 255 |
| 2016 | 1 710 | 1 498 | 1 590 | 1 529 | 967 |
| 2014 ¹ | 1 528 | 3 189 | 1 599 | 1 750 | 1 081 |

Sumber/Source: Dinas Kesehatan dan KB Kabupaten Kayong Utara
 Keterangan/Explanation: ¹) Data Tahun Sebelumnya

Tabel 4.3.5 Jumlah Kasus Penyakit Terbesar di Kabupaten Kayong Utara Tahun 2016-2018
Table Number of Largest Diseases in Kayong Utara in 2016-2018

| Penyakit <i>Diseases</i> | 2016 | 2017 | 2018 |
|-----------------------------|---------------|---------------|---------------|
| (1) | (2) | (3) | (4) |
| 1. ISPA | 13 531 | 11 847 | 11 788 |
| 2. Gastritis | 5 578 | 4 488 | 4 084 |
| 3. Dyspesia | 2 848 | 2 986 | 3 692 |
| 4. Hipertensi Primer | 4 561 | 3 079 | 2 975 |
| 5. Diare | 2 025 | 2 570 | 2 340 |
| 6. Asma | 3 158 | 1 912 | 1 630 |
| 7. Hipertensi Sekunder | 2 143 | 1 209 | 1 379 |
| 8. Rematoid Arthritis | 2 786 | 1 703 | 1 350 |
| 9. DM Type 2 | 1 168 | 1 057 | 1 172 |
| 10. Caries Gigi | 1 326 | 1 093 | 925 |
| 11. Penyakit Kontak Alergi | 942 | 970 | 780 |
| 12. Migrain | 1 475 | 793 | 647 |
| 13. Tonsilitis | 603 | 428 | 591 |
| 14. Faringitis Akut | 1 077 | 461 | 587 |
| 15. DM Type 1 | 76 | 12 | 110 |
| Jumlah/Total | 43 297 | 34 608 | 34 050 |

Sumber/Source: Dinas Kesehatan Kabupaten Kayong Utara

Tabel 4.3.6 **Diagnosa Terbanyak Kunjungan Peserta JKN KIS, 2018¹**
Table Most Diagnosis JKN KIS Participant Visits, 2018¹

| Diagnosa <i>Diagnosis</i> | Banyaknya Kunjungan <i>Number of Visits</i> |
|---|--|
| (1) | (2) |
| 1. Radang Saluran Pernafasan Akut <i>Acute Nasopharyngitis (common cold)</i> | 398 045 |
| 2. Menejemen Kontrasepsi (KB, Implant, dll) <i>Contraceptive Management, unspecified</i> | 371 027 |
| 3. Infeksi Saluran Pernafasan Atas (ISPA) <i>Acute Upper Respiratory Infection, unspecified</i> | 315 126 |
| 4. Asam Lambung <i>Gastritis, unspecified</i> | 266 982 |
| 5. Sakit Kepala <i>Headache</i> | 227 840 |
| 6. Tekanan Darah Tinggi <i>Essential (Primary) Hypertension</i> | 166 168 |
| 7. Gangguan Pencernaan <i>Dyspepsia</i> | 151 810 |
| 8. Nyeri Otot <i>Myalgia</i> | 146 030 |
| 9. Asma <i>Asthma, unspecified</i> | 110 388 |
| 10. Diare dan Infeksi Asam Lambung <i>Diarrhoea and Gastroenteritis of Presumed of Infectious Origin</i> | 103 254 |

Sumber/Source: BPJS Kabupaten Kayong Utara
 Keterangan/Explanation: ¹) Data Tahun Sebelumnya

Tabel 4.4.1 Jumlah Lembaga Pendidikan Islam dan Majelis Ta'lim di Kabupaten Kayong Utara Menurut Kecamatan, 2018
Number of Islamic Educational Institutions and Islamic Chambers in Kayong Utara Regency by District, 2018

| Kecamatan <i>District</i> | Pondok Pesantren <i>Islamic Boarding School</i> | Madrasah Diniyah <i>Islamic Kindergarten</i> | Taman Pendidikan Al-Qur'an <i>Koran Kindergarten</i> | Majelis Ta'lim <i>Islamic Chamber</i> | |
|------------------------------|---|--|---|--|-----------------------------------|
| (1) | (2) | (3) | (4) | (5) | |
| 1. Pulau Maya | - | - | 10 | 5 | |
| 2. Sukadana | 2 | 3 | 12 | 20 | |
| 3. Simpang Hilir | - | 3 | 5 | 12 | |
| 4. Teluk Batang | 2 | 6 | 8 | 42 | |
| 5. Seponti | - | 1 | 12 | 10 | |
| 6. Kep. Karimata | - | - | - | - | |
| Jumlah/ Total | 2018 2017 2016 2015 2014 | 4 11 4 11 11 | 13 12 12 12 12 | 47 46 30 46 46 | 89 43 90 43 43 |

Sumber/Source : Kementerian Agama Kabupaten Kayong Utara

Tabel 4.4.2 **Banyaknya Pemuka Agama di Kabupaten Kayong Utara Menurut Kecamatan, 2018**
Table 4.4.2 Number of Religious Leaders in Kayong Utara Regency by District, 2018

| Kecamatan <i>District</i> | Da'i <i>Preacher</i> | Pastur <i>Pastor</i> | Katekis <i>Catechist</i> | Pendeta <i>Priest</i> | |
|-------------------------------------|--------------------------------|--------------------------------|------------------------------------|---------------------------------|-----------|
| (1) | (2) | (3) | (4) | (5) | |
| 1. Pulau Maya | 13 | - | - | 1 | |
| 2. Sukadana | 17 | 1 | - | 2 | |
| 3. Simpang Hilir | 20 | - | - | 6 | |
| 4. Teluk Batang | 15 | - | - | 3 | |
| 5. Seponti | 10 | - | - | 3 | |
| 6. Kepulauan Karimata | - | - | - | - | |
| | 2018 | 75 | 1 | - | 15 |
| | 2017 | 127 | 7 | 8 | 5 |
| Jumlah/Total | 2016 | 71 | 1 | - | 15 |
| | 2015 | 56 | 1 | - | 15 |
| | 2014 | 56 | 1 | - | 14 |

Sumber/Source : Kementerian Agama Kabupaten Kayong Utara

Tabel
Table **4.4.3**

Banyaknya Penyuluh Agama/Rohaniwan di Kabupaten Kayong Utara Menurut Kecamatan, 2018

Number of Preacher and Priest in Kayong Utara Regency by District, 2018

| Kecamatan <i>District</i> | Islam | Katholik | Protestan | Hindu | Budha | Lainnya |
|-------------------------------------|--------------|-----------------|------------------|--------------|--------------|----------------|
| (1) | (2) | (3) | (4) | (5) | (6) | (7) |
| 1. Pulau Maya | 8 | - | 1 | - | - | - |
| 2. Sukadana | 12 | 4 | 2 | - | - | - |
| 3. Simpang Hilir | 8 | 4 | 6 | - | - | - |
| 4. Teluk Batang | 7 | - | 3 | - | - | - |
| 5. Seponti | 5 | 1 | 4 | - | - | - |
| 6. Kepulauan Karimata | - | - | - | - | - | - |
| 2018 | 40 | 9 | 16 | - | - | - |
| 2017 | 41 | 13 | 15 | 3 | - | - |
| 2016 | 32 | 7 | 15 | - | - | - |
| 2015 | 26 | 7 | 15 | - | - | - |
| 2014 | 26 | 7 | 5 | - | - | - |

Sumber/Source : Kementerian Agama Kabupaten Kayong Utara

Tabel
Table

4.4.4

Jumlah Pemeluk Agama/Kepercayaan di Kabupaten Kayong Utara Menurut Kecamatan, 2018
Number of Adherents in Kayong Utara Regency by District, 2018

| Kecamatan <i>District</i> | Islam | Katholik | Protestan | Hindu | Budha | Konghucu | Lainnya |
|------------------------------|---------------------|------------|--------------|------------|------------|------------|----------|
| (1) | (2) | (3) | (4) | (5) | (6) | (7) | (8) |
| 1. Pulau Maya | 15 765 | 138 | 138 | 10 | - | 150 | - |
| 2. Sukadana | 23 564 | 125 | 112 | 351 | 129 | 69 | - |
| 3. Simpang Hilir | 26 993 | 274 | 354 | - | 380 | 416 | - |
| 4. Teluk Batang | 26 670 | 100 | 488 | 15 | 435 | 101 | - |
| 5. Seponti | 11 449 | 246 | 253 | - | 32 | - | - |
| 6. Kep. Karimata | 2 700 | 9 | 11 | 4 | 6 | 20 | - |
| Jumlah/ Total | 2018 107 141 | 892 | 1 356 | 380 | 982 | 756 | - |
| | 2017 103 621 | 1 094 | 1 543 | 575 | 1 494 | 430 | 265 |
| | 2016 99 734 | 1 070 | 1 183 | 575 | 1 494 | 430 | 265 |
| | 2015 99 734 | 1 070 | 1 503 | 575 | 1 494 | 430 | 265 |
| | 2014 99 734 | 1 070 | 1 503 | 575 | 1 494 | 430 | 265 |

Sumber/Source : Kementerian Agama Kabupaten Kayong Utara

Tabel 4.4.5 **Banyaknya Rumah Ibadah di Kabupaten Kayong Utara Menurut Jenisnya Dan Kecamatan, 2018**
Number of Religion Buildings in Kayong Utara Regency by Kind and District, 2018

| Kecamatan <i>District</i> | Islam/ <i>Islam</i> | | Katolik/ <i>Catholic</i> | | |
|------------------------------|-------------------------|------------------------------|--------------------------|-----------------------|----------|
| | Masjid <i>Mosque</i> | Surau <i>Prayer House</i> | Gereja <i>Church</i> | Kapel <i>Capel</i> | |
| (1) | (2) | (3) | (4) | (5) | |
| 1. Pulau Maya | 25 | 22 | - | - | |
| 2. Sukadana | 32 | 30 | 1 | - | |
| 3. Simpang Hilir | 39 | 23 | 1 | - | |
| 4. Teluk Batang | 24 | 49 | - | - | |
| 5. Seponti | 14 | 23 | 1 | - | |
| 6. Kep. Karimata | 6 | - | - | - | |
| Jumlah/ Total | 2018 | 140 | 147 | 3 | - |
| | 2017 | 143 | 162 | 2 | 2 |
| | 2016 | 111 | 131 | 1 | 2 |
| | 2015 | 108 | 128 | 1 | 2 |
| | 2014 | 106 | 128 | 1 | 2 |

bersambung/to be continued

Lanjutan Tabel/Continued Table 4.4.5

| Kecamatan <i>District</i> | Protestan/ <i>Protestant</i> | Hindu/ <i>Hindu</i> | Budha/ <i>Budhist</i> | Konghucu |
|------------------------------|---------------------------------|---------------------|-----------------------------|----------------|
| | Gereja/ <i>Church</i> | Pura/ <i>Shrine</i> | Vihara/ <i>Monastery</i> | Klenteng |
| (1) | (6) | (7) | (8) | (9) |
| 1. Pulau Maya | 1 | - | - | - |
| 2. Sukadana | 2 | 1 | 1 | - |
| 3. Simpang Hilir | 6 | - | 1 | 4 |
| 4. Teluk Batang | 3 | - | 1 | - |
| 5. Seponti | 4 | - | - | - |
| 6. Kep. Karimata | - | - | - | - |
| Jumlah/ Total | 2018 | 1 | 3 | 4 |
| | 2017 | 1 | 1 | 4 |
| | 2016 | 1 | 4 | 1 ¹ |
| | 2015 | 1 | 4 | 1 ¹ |
| | 2014 | 1 | 4 | ... |

Sumber/*Source* : Kementerian Agama Kabupaten Kayong Utara
 Keterangan/*Explanation* : ¹⁾ Data Hanya Mencakup Kecamatan Sukadana

Tabel 4.4.6 **Banyaknya Tanah Wakaf di Kabupaten Kayong Utara Menurut Kecamatan, 2018**
Number of Wakaf Lands in Kayong Utara Regency by District, 2018

| Kecamatan <i>District</i> | Bersertifikat <i>Certificated</i> | Ber-AIW/APAIW | Belum Ber-AIW/APAIW |
|------------------------------|--------------------------------------|---------------|---------------------|
| (1) | (2) | (3) | (4) |
| 1. Pulau Maya | 5 | 44 | - |
| 2. Sukadana | 18 | 56 | - |
| 3. Simpang Hilir | 32 | 70 | - |
| 4. Teluk Batang | 6 | 27 | - |
| 5. Seponti | 6 | 25 | - |
| 6. Kepulauan Karimata | - | - | - |
| | 2018 | 67 | 222 |
| | 2017 | 63 | 93 |
| Jumlah/Total | 2016 | 63 | 93 |
| | 2015 | 63 | 93 |
| | 2014 | 63 | 93 |

Sumber/Source : Kementerian Agama Kabupaten Kayong Utara

Tabel 4.4.7 Jumlah Nikah, Talak, Cerai Dan Rujuk di Kabupaten Kayong Utara Menurut Kecamatan, 2018
Number of Mariages, Separates, Divorces, and Reconciliations in Kayong Utara Regency by Distric, 2018

| Kecamatan <i>District</i> | Nikah <i>Mariage</i> | Talak <i>Separate</i> | Cerai <i>Divorce</i> | Rujuk <i>Reconciliation</i> |
|------------------------------|-------------------------|--------------------------|-------------------------|--------------------------------|
| (1) | (2) | (3) | (4) | (5) |
| 1. Pulau Maya ¹ | 157 | - | - | - |
| 2. Sukadana | 189 | - | - | - |
| 3. Simpang Hilir | 237 | - | - | - |
| 4. Teluk Batang | 177 | - | - | - |
| 5. Seponti | 157 | - | - | - |
| 6. Kepulauan Karimata | - | - | - | - |
| 2018 | 866 | - | - | - |
| 2017 | 744 | - | - | - |
| Jumlah/Total 2016 | 792 | - | - | - |
| 2015 | 735 | - | - | - |
| 2014 | 904 | - | - | - |

Sumber/*Source* : Kementerian Agama Kabupaten Kayong Utara
 Keterangan/*Explanation* : ¹) Data Pulau Maya mencakup data Kepulauan Karimata

Tabel 4.4.8 Jumlah Pernikahan dibawah Umur di Kabupaten Kayong Utara Menurut Kecamatan, 2018
Number of Under-Age Mariages in Kayong Utara Regency by Distric, 2018

| Kecamatan <i>District</i> | Pernikahan Di Bawah Umur <i>Under-age Mariage</i> |
|------------------------------|--|
| (1) | (2) |
| 1. Pulau Maya | - |
| 2. Sukadana | - |
| 3. Simpang Hilir | - |
| 4. Teluk Batang | - |
| 5. Seponti | - |
| 6. Kepulauan Karimata | - |
| | 2018 |
| | 2017 |
| Jumlah/Total | 1 |
| | 2016 |
| | 2015 |
| | 2014 |

Sumber/*Source* : Kementerian Agama Kabupaten Kayong Utara

Tabel 4.4.9 Jumlah Penerimaan BAZIS di Kabupaten Kayong Utara Menurut Kecamatan, 2018
Number of BAZIS Receiving in Kayong Utara Regency by District, 2018

| Kecamatan <i>District</i> | Zakat Fitrah | | Zakat Mal (Rp) | Infaq (Rp) | Shodaqoh (Rp) |
|--------------------------------|-------------------|--------------|-------------------|---------------|------------------|
| | Beras (Kg) | Uang (Rp) | | | |
| (1) | (2) | (3) | (4) | (5) | (6) |
| 1. Pulau Maya | ... | ... | ... | ... | ... |
| 2. Sukadana | ... | ... | ... | ... | ... |
| 3. Simpang Hilir | ... | ... | ... | ... | ... |
| 4. Teluk Batang | ... | ... | ... | ... | ... |
| 5. Seponti | ... | ... | ... | ... | ... |
| 6. Kepulauan Karimata | ... | ... | ... | ... | ... |
| 2018 | ... | ... | ... | ... | ... |
| Jumlah/ <i>Total</i> | 2017 | ... | 256 998 676 | 4 924 000 | ... |
| | 2016 | 294 248 740 | ... | 5 050 000 | ... |
| | 2015 | 147 440 000 | ... | ... | ... |
| | 2014 ¹ | ... | 110 434 000 | ... | 5 050 000 |

Sumber/*Source* : Kementerian Agama Kabupaten Kayong Utara

Keterangan/*Explanation*: ¹) Zakat merupakan gabungan antara zakat fitrah dan zakat mal

Tabel 4.4.10 Jumlah Jema'ah Haji di Kabupaten Kayong Utara Menurut Kecamatan, 2018
Number of Hajj Pilgrims in Kayong Utara Regency by District, 2018

| Kecamatan <i>District</i> | Jenis Kelamin | | Jumlah <i>Total</i> | |
|------------------------------|--------------------------|----------------------------|------------------------|-----------|
| | Laki-laki <i>Male</i> | Perempuan <i>Female</i> | | |
| (1) | (2) | (3) | (4) | |
| 1. Pulau Maya | 2 | 3 | 5 | |
| 2. Sukadana | 18 | 22 | 40 | |
| 3. Simpang Hilir | 7 | 8 | 15 | |
| 4. Teluk Batang | 5 | 5 | 10 | |
| 5. Seponti | 1 | 2 | 3 | |
| 6. Kepulauan Karimata | - | - | - | |
| | 2018 | 33 | 40 | 73 |
| | 2017 | 36 | 34 | 70 |
| Jumlah/Total | 2016 | 24 | 30 | 54 |
| | 2015 | 23 | 27 | 50 |
| | 2014 | 26 | 29 | 55 |

Sumber/Source : Kementerian Agama Kabupaten Kayong Utara

Tabel 4.4.11 **Banyaknya Perkara Perceraian yang Diterima dan Diputuskan di Kabupaten Kayong Utara Menurut Kecamatan, 2018**
Number of Arrival and Completed Divorce Cases in Kayong Utara Regency by District, 2018

| Kecamatan <i>District</i> | Sisa Tahun Lalu <i>From Previous Year</i> | Perkara Baru <i>New Case</i> | Diputus Completed | Sisa Tahun Ini <i>Remain of This Year</i> | |
|------------------------------|---|------------------------------------|------------------------------|--|--------------------------|
| (1) | (2) | (3) | (4) | (5) | |
| 1. Pulau Maya | ... | ... | ... | ... | |
| 2. Sukadana | ... | ... | ... | ... | |
| 3. Simpang Hilir | ... | ... | ... | ... | |
| 4. Teluk Batang | ... | ... | ... | ... | |
| 5. Seponti | ... | ... | ... | ... | |
| 6. Kepulauan Karimata | ... | ... | ... | ... | |
| Jumlah/ Total | 2018 2017 2016 2015 2014 | ... 12 7 2 8 | ... 101 92 64 59 | ... 105 87 59 65 | ... 8 12 7 2 |

Sumber/Source : Pengadilan Agama Kabupaten Ketapang

Tabel
Table **4.4.12**

Banyaknya Kasus Perceraian di Kabupaten Kayong Utara Menurut Faktor Penyebabnya, 2018

Number of Divorce Cases in Kayong Utara Regency by Motive, 2018

| Bulan <i>Month</i> | Moral <i>Morality</i> | Kewajiban <i>Obligation</i> | Berselisih <i>Arguing</i> | Lainnya <i>Others</i> | Jumlah <i>Total</i> | |
|--------------------------------|---------------------------------|---------------------------------------|-------------------------------------|---------------------------------|-------------------------------|----|
| (1) | (2) | (3) | (4) | (5) | (6) | |
| 1. Januari | ... | ... | ... | - | ... | |
| 2. Februari | ... | ... | ... | - | ... | |
| 3. Maret | ... | ... | ... | - | ... | |
| 4. April | ... | ... | ... | - | ... | |
| 5. Mei | ... | ... | ... | - | ... | |
| 6. Juni | ... | ... | ... | - | ... | |
| 7. Juli | ... | ... | ... | - | ... | |
| 8. Agustus | ... | ... | ... | - | ... | |
| 9. September | ... | ... | ... | - | ... | |
| 10. Oktober | ... | ... | ... | - | ... | |
| 11. November | ... | ... | ... | - | ... | |
| 12. Desember | ... | ... | ... | - | ... | |
| Jumlah/ <i>Total</i> | 2018 | ... | ... | ... | ... | |
| | 2017 | 5 | 29 | 39 | - | 73 |
| | 2016 | 12 | 26 | 34 | 5 | 77 |
| | 2015 | 3 | 13 | 34 | - | 50 |
| | 2014 | 6 | 11 | 36 | - | 53 |

Sumber/Source : Pengadilan Agama Kabupaten Ketapang

Tabel 4.4.13 **Banyaknya Perkara Selain Gugat, Cerai, dan Talak yang Diterima di Kabupaten Kayong Utara, 2018**
Number of Arrival Cases Except Divorce and Separate Claim Case in Kayong Utara Regency, 2018

| Jenis Perkara <i>Type of Case</i> | Banyaknya Perkara <i>Number of Case</i> | |
|--------------------------------------|--|-----|
| (1) | (2) | |
| 1. Warisan | ... | |
| 2. Izin poligami | ... | |
| 3. Wali adlol | ... | |
| 4. Izin kawin | ... | |
| 5. Nafkah | ... | |
| 6. Pengesahan Nikah | ... | |
| 7. Fasid nikah/Itsbat nikah | ... | |
| 8. Wakaf | ... | |
| 9. Hibah | ... | |
| 10. Penetapan wali | ... | |
| 11. Pembatalan perkawinan | ... | |
| 12. Pencabutan wali | ... | |
| 13. Penguasaan anak | ... | |
| 14. Harta bersama | ... | |
| 15. P3HP Penetapan Ahli Waris | ... | |
| | 2018 | ... |
| | 2017 | 12 |
| Jumlah/Total | 2016 | 7 |
| | 2015 | 3 |
| | 2014 | 3 |

Sumber/Source : Pengadilan Agama Kabupaten Ketapang

Tabel 4.4.14 **Banyaknya Perceraian di Kabupaten Kayong Utara Menurut Penyebabnya, 2018**
Number Of Divorces in Kayong Utara Regency By Motive, 2018

| Penyebab <i>Motive</i> | Banyaknya <i>Number of Cause</i> |
|----------------------------|-------------------------------------|
| (1) | (2) |
| 1. Poligami tidak sehat | ... |
| 2. Krisis akhlak | ... |
| 3. Cemburu | ... |
| 4. Kawin paksa | ... |
| 5. Ekonomi | ... |
| 6. Tidak bertanggung jawab | ... |
| 7. Kawin di bawah umur | ... |
| 8. Penganiayaan | ... |
| 9. Dihukum | ... |
| 10. Cacat biologis | ... |
| 11. Politik | ... |
| 12. Gangguan pihak ke tiga | ... |
| 13. Tidak ada keharmonisan | ... |
| | 2018 |
| | 2017 |
| Jumlah/Total | 73 |
| | 2016 |
| | 77 |
| | 2015 |
| | 50 |
| | 2014 |
| | 53 |

Sumber/Source : Pengadilan Agama Kabupaten Ketapang

Tabel 4.4.15 **Jenis Perkara Yang Didasarkan pada Kekuasaan Relatif di Kabupaten Kayong Utara Menurut Kecamatan, 2018**
Table 4.4.15 Kind of Case Based on Relative Competentie in Kayong Utara Regency by District, 2018

| Kecamatan <i>District</i> | Izin Poligami <i>Polygamy Permit</i> | Pembatalan Perkawinan <i>Marriage Cancellation</i> | Harta Bersama <i>Joint Property</i> | |
|------------------------------|---|---|--|-----|
| (1) | (2) | (3) | (4) | |
| 1. Pulau Maya | ... | ... | ... | |
| 2. Sukadana | ... | ... | ... | |
| 3. Simpang Hilir | ... | ... | ... | |
| 4. Teluk Batang | ... | ... | ... | |
| 5. Seponti | ... | ... | ... | |
| 6. Kepulauan Karimata | ... | ... | ... | |
| Jumlah/Total | 2018 | ... | ... | ... |
| | 2017 | - | - | - |
| | 2016 | - | - | - |
| | 2015 | - | - | 1 |
| | 2014 | - | - | - |

bersambung/to be continued

Lanjutan Tabel/*Continued Table 4.4.15*

| Kecamatan <i>District</i> | Gugat Cerai <i>Divorce Claim</i> | Cerai Talak <i>Separate Claim</i> | Warisan <i>Legacy</i> |
|------------------------------|-------------------------------------|--|--------------------------|
| (1) | (5) | (6) | (7) |
| 1. Pulau Maya | ... | ... | ... |
| 2. Sukadana | ... | ... | ... |
| 3. Simpang Hilir | ... | ... | ... |
| 4. Teluk Batang | ... | ... | ... |
| 5. Seponti | ... | ... | ... |
| 6. Kepulauan Karimata | ... | ... | ... |
| | 2018 | ... | ... |
| | 2017 | 71 | 18 |
| Jumlah/Total | 2016 | 68 | 16 |
| | 2015 | 42 | 16 |
| | 2014 | 36 | 20 |
| | | | 1 |

bersambung/*to be continued*

Lanjutan Tabel/Continued Table 4.4.15

| Kecamatan <i>District</i> | Isbat Nikah <i>Marriage</i> <i>Ratification</i> | ISBN | Nafkah <i>Income</i> |
|-------------------------------------|--|-------------|--------------------------------|
| (1) | (8) | (9) | (10) |
| 1. Pulau Maya | ... | ... | ... |
| 2. Sukadana | ... | ... | ... |
| 3. Simpang Hilir | ... | ... | ... |
| 4. Teluk Batang | ... | ... | ... |
| 5. Seponti | ... | ... | ... |
| 6. Kepulauan Karimata | ... | ... | ... |
| | 2018 | ... | ... |
| | 2017 | 9 | - |
| Jumlah/Total | 2016 | 3 | - |
| | 2015 | 1 | - |
| | 2014 | 1 | - |

Sumber/Source : Pengadilan Agama Kabupaten Ketapang

Banyaknya Perceraian Berkenaan Dengan PP No. 10 Tahun 1983 Bagi Pegawai Negeri di Kabupaten Kayong Utara, 2018

Tabel
Table 4.4.16

Number of Divorce be Related to Government Regulation Number 10 Year 1983 For Civil Servant in Kayong Utara Regency, 2018

| | Bulan <i>Month</i> | Gugat <i>Claim</i> | Talak <i>Separate</i> | Jumlah <i>Total</i> |
|---------------------|------------------------------|------------------------------|---------------------------------|-------------------------------|
| | (1) | (2) | (3) | (4) |
| 1. | Januari | ... | ... | ... |
| 2. | Februari | ... | ... | ... |
| 3. | Maret | ... | ... | ... |
| 4. | April | ... | ... | ... |
| 5. | Mei | ... | ... | ... |
| 6. | Juni | ... | ... | ... |
| 7. | Juli | ... | ... | ... |
| 8. | Agustus | ... | ... | ... |
| 9. | September | ... | ... | ... |
| 10. | Oktober | ... | ... | ... |
| 11. | November | ... | ... | ... |
| 12. | Desember | ... | ... | ... |
| <hr/> | | | | |
| | 2018 | ... | ... | ... |
| | 2017 | 4 | 6 | 10 |
| Jumlah/Total | 2016 | 8 | 2 | 10 |
| | 2015 | 4 | 6 | 10 |
| | 2014 | 1 | - | - |

Sumber/Source : Pengadilan Agama Kabupaten Ketapang

Tabel 4.5.1 Banyaknya Tahanan dari Kabupaten Kayong Utara yang Masuk dan Diselesaikan di Kejaksaan Negeri, 2018
Number of Arrested Criminal from Kayong Utara Regency that Completed Criminal Case in Public Attorney Office, 2018

| Bulan <i>Month</i> | Tahanan yang Masuk <i>Criminal Arrested</i> | Tahanan yang Diselesaikan <i>Completed Criminal Case</i> | Persentase Penyelesaian <i>Percentage</i> |
|--------------------------|---|--|---|
| (1) | (2) | (3) | (4) |
| 1. Januari | 3 | 3 | 100,00 |
| 2. Februari | 2 | 2 | 100,00 |
| 3. Maret | 1 | 1 | 100,00 |
| 4. April | 4 | 4 | 100,00 |
| 5. Mei | 1 | 1 | 100,00 |
| 6. Juni | 6 | 6 | 100,00 |
| 7. Juli | 5 | 5 | 100,00 |
| 8. Agustus | 4 | 4 | 100,00 |
| 9. September | 7 | 7 | 100,00 |
| 10. Oktober | 6 | 6 | 100,00 |
| 11. November | 1 | 1 | 100,00 |
| 12. Desember | 1 | 1 | 100,00 |
| 2018 | 41 | 41 | 100,00 |
| 2017 | 29 | 29 | 100,00 |
| Jumlah/Total 2016 | 23 | 23 | 100,00 |
| 2015 | ... | ... | ... |
| 2014 | 12 | 12 | 100,00 |

Sumber/Source : Kejaksaan Negeri Kabupaten Ketapang

Tabel
Table 4.5.2

Banyaknya Tahanan dari Kabupaten Kayong Utara yang Diselesaikan Menurut Jenis Penyelesaian di Kejaksaan Negeri, 2018

Number of Arrested Criminal from Kayong Utara Regency that Completed Criminal Case by Kind of Completion in Public Attorney Office, 2018

| Bulan <i>Month</i> | Dimerdekakan dari Tahanan Sementara <i>Temporarily Released</i> | Dilimpahkan ke PN <i>Advance to Court</i> | Dikirim ke Kejaksaan Lain <i>Transfer to Others</i> | Diputus Bebas <i>Free Pronounced</i> | Jumlah <i>Total</i> |
|--------------------------------|---|---|---|---|------------------------|
| (1) | (2) | (3) | (4) | (5) | (6) |
| 1. Januari | - | 3 | - | - | 3 |
| 2. Februari | - | 2 | - | - | 2 |
| 3. Maret | - | 1 | - | - | 1 |
| 4. April | - | 4 | - | - | 4 |
| 5. Mei | - | 1 | - | - | 1 |
| 6. Juni | - | 6 | - | - | 6 |
| 7. Juli | - | 5 | - | - | 5 |
| 8. Agustus | - | 4 | - | - | 4 |
| 9. September | - | 7 | - | - | 7 |
| 10. Oktober | - | 6 | - | - | 6 |
| 11. November | - | 1 | - | - | 1 |
| 12. Desember | - | 1 | - | - | 1 |
| 2018 | - | 41 | - | - | 41 |
| Jumlah/ <i>Total</i> | 2017 | 29 | - | - | 29 |
| | 2016 | 23 | - | - | 23 |
| | 2015 ¹ | 12 | - | - | 12 |
| | 2014 | 12 | - | - | 12 |

Sumber/*Source* : Kejaksaan Negeri Kabupaten Ketapang

Keterangan/*Explanation* : ¹) Data Tahun Sebelumnya

Tabel 4.6.1 Banyaknya Penduduk Lanjut Usia dan Anak Terlantar di Kabupaten Kayong Utara Menurut Kecamatan, 2018
Table 4.6.1 Number Elder and Neglected Child in Kayong Utara Regency by District, 2018

| Kecamatan <i>District</i> | Lanjut Usia <i>Elder</i> | Anak Terlantar <i>Neglected Child</i> | Jumlah <i>Total</i> |
|------------------------------|-----------------------------|---|------------------------|
| (1) | (2) | (3) | (4) |
| 1. Pulau Maya | 829 | - | 829 |
| 2. Sukadana | 1 223 | - | 1 223 |
| 3. Simpang Hilir | 1 606 | - | 1 606 |
| 4. Teluk Batang | 1 541 | - | 1 541 |
| 5. Seponti | 964 | - | 964 |
| 6. Kepulauan Karimata | 167 | - | 167 |
| 2018 | 6 330 | - | 6 330 |
| Jumlah/Total 2017 | 24 340 | - | 24 340 |
| 2016 | ... | 88 | ... |
| 2015 | 65 | - | 65 |
| 2014 | 432 | 88 | 520 |

Sumber/Source : Dinas Sosnakertrans dan Dinas Kesehatan & KB Kabupaten Kayong Utara

Keterangan/Explanation : ¹⁾ Data Tahun Sebelumnya

Tabel 4.6.2 **Banyaknya Penderita Cacat di Kabupaten Kayong Utara Menurut Kecamatan, 2018**
Number Of Disable Person in Kayong Utara Regency By District, 2018

| Kecamatan <i>District</i> | Cacat Tubuh <i>Deformity</i> | Tunga Rungu <i>Deaf</i> | Tuna Grahita <i>Mentality Defect</i> | Tuna Netra <i>Blind</i> | |
|------------------------------|------------------------------------|-------------------------------|--|-------------------------------|----|
| (1) | (2) | (3) | (4) | (5) | |
| 1. Pulau Maya | 58 | 8 | 11 | 2 | |
| 2. Sukadana | 89 | 21 | 7 | 5 | |
| 3. Simpang Hilir | 146 | 13 | 16 | 10 | |
| 4. Teluk Batang | 105 | 12 | 2 | 20 | |
| 5. Seponti | 78 | 12 | - | 4 | |
| 6. Kepulauan Karimata | - | - | - | - | |
| Jumlah/Total | 476 | 66 | 36 | 41 | |
| | 2018 | 476 | 66 | 36 | 41 |
| | 2017 | 476 | 66 | 36 | 41 |
| | 2016 | 476 | 66 | 36 | 41 |
| | 2015 | 476 | 66 | 36 | 41 |
| | 2014 | 476 | 66 | 36 | 41 |

Sumber/*Source* : Dinas Sosial, Pemberdayaan Perempuan, dan Perlindungan Anak, Pemberdayaan Masyarakat dan Desa Kabupaten Kayong Utara

Tabel
Table

4.6.3

Banyaknya Pekerja Sosial Masyarakat Dan Karang Taruna di Kabupaten Kayong Utara Menurut Kecamatan, 2018
Number of Social Worker and Neighborhood Youth Association in Kayong Utara Regency by District, 2018

| Kecamatan <i>District</i> | Pekerja Sosial Masyarakat <i>Social Worker</i> | Karang Taruna <i>Neighborhood Youth Association</i> |
|------------------------------|--|--|
| (1) | (2) | (3) |
| 1. Pulau Maya | 5 | 5 |
| 2. Sukadana | 10 | 10 |
| 3. Simpang Hilir | 12 | 12 |
| 4. Teluk Batang | 7 | 7 |
| 5. Seponti | 6 | 6 |
| 6. Kepulauan Karimata | 3 | 3 |
| Jumlah/Total | 43 | 43 |
| | 2018 | 43 |
| | 2017 | 43 |
| | 2016 ¹ | 41 |
| | 2015 | 41 |
| | 2014 | 41 |
| | | 2 |

Sumber/Source : Dinas Sosnakertrans Kabupaten Kayong Utara
 Keterangan/Explanation : ¹) Data Tahun Sebelumnya

Tabel 4.7.1 Jumlah Penyerifikatan Hak Tanah di Kabupaten Kayong Utara Menurut Kecamatan Melalui Program Nasional (PRONA), 2018
Number of Land Right Certificate Issued in Kayong Utara Regency by District Through National Program, 2018

| Kecamatan <i>District</i> | Target <i>Target</i> | Realisasi <i>Realization</i> | Persentase <i>Percentage</i> |
|------------------------------|-------------------------|---------------------------------|---------------------------------|
| (1) | (2) | (3) | (4) |
| 1. Pulau Maya | 2 075 | 2 072 | 99,86 |
| 2. Sukadana | 2 990 | 2 917 | 97,56 |
| 3. Simpang Hilir | 1 296 | 1 288 | 99,38 |
| 4. Teluk Batang | 1 400 | 1 118 | 79,86 |
| 5. Seponti | 848 | 848 | 100,00 |
| 6. Kepulauan Karimata | - | - | N/A |
| Jumlah/Total | 8 609 | 8 243 | 95,75 |
| | 2017 | 3 000 | 100,00 |
| | 2016 | 750 | 100,00 |
| | 2015 ¹ | 1 000 | 100,00 |
| | 2014 ¹ | 1 000 | 100,00 |

Sumber/Source : BPN Kabupaten Kayong Utara

Keterangan/Explanation : ¹) Data Tahun Sebelumnya

Tabel 4.7.2 Luas Tanah Yang Ditempati di Kabupaten Kayong Utara Menurut Jenis Hak dan Kecamatan (m²), 2018
Wide of Residence Area in Kayong Utara Regency by Kind of Right and District, 2018

| Kecamatan <i>District</i> | Hak Milik <i>Property Right</i> | Hak Guna Usaha <i>Business Purpose Right</i> | Hak Guna Bangunan <i>Building Purpose Right</i> |
|------------------------------|------------------------------------|--|---|
| (1) | (2) | (3) | (4) |
| 1. Pulau Maya | ... | ... | ... |
| 2. Sukadana | ... | ... | ... |
| 3. Simpang Hilir | ... | ... | ... |
| 4. Teluk Batang | ... | ... | ... |
| 5. Seponti | ... | ... | ... |
| 6. Kepulauan Karimata | ... | ... | ... |
| | 2018 | ... | ... |
| | 2017 | 3 871 937 | - 899 |
| Jumlah/Total | 2016 | 152 417 456 | 500 024 100 950 846 |
| | 2015 | ... | ... |
| | 2014 | ... | ... |

bersambung/*to be continued*

Lanjutan Tabel/Continued Table 4.7.2

| Kecamatan <i>District</i> | Hak Pakai <i>Using Right</i> | Hak Pengelolaan <i>Managing Right</i> | Jumlah <i>Total</i> |
|------------------------------|---------------------------------|--|------------------------|
| (1) | (5) | (6) | (7) |
| 1. Pulau Maya | ... | ... | ... |
| 2. Sukadana | ... | ... | ... |
| 3. Simpang Hilir | ... | ... | ... |
| 4. Teluk Batang | ... | ... | ... |
| 5. Seponti | ... | ... | ... |
| 6. Kepulauan Karimata | ... | ... | ... |
| 2018 | ... | ... | ... |
| 2017 | 528 064 | - | 4 400 900 |
| Jumlah/Total | 1 592 371 | - | 654 984 773 |
| 2016 | ... | ... | 45 826 000 |
| 2015 | ... | ... | 45 826 000 |
| 2014 | ... | ... | 45 826 000 |

Sumber/Source : BPN Kabupaten Kayong Utara

Tabel 4.7.3 Banyaknya Sertifikat yang Dikeluarkan di Kabupaten Kayong Utara Menurut Jenis Hak dan Kecamatan, 2018
Table Number of Certificate Issued in Kayong Utara Regency by Kind of Right and District, 2018

| Kecamatan <i>District</i> | Hak Milik <i>Property Right</i> | Hak Guna Usaha <i>Business Purpose Right</i> | Hak Guna Bangunan <i>Building Purpose Right</i> | Hak Pakai <i>Using Right</i> | Hak Pengelolaan <i>Managing Right</i> | |
|------------------------------|---|---|--|---------------------------------|--|-----------------------|
| (1) | (2) | (3) | (4) | (5) | (6) | |
| 1. Pulau Maya | 2 072 | - | - | 2 | - | |
| 2. Sukadana | 2 950 | - | - | 2 | - | |
| 3. Simpang Hilir | 1 305 | - | - | 2 | - | |
| 4. Teluk Batang | 1 150 | - | - | - | - | |
| 5. Seponti | 848 | - | - | - | - | |
| 6. Kep. Karimata | - | - | - | - | - | |
| Jumlah/ Total | 2018 2017 2016 2015 ¹ 2014 ¹ | 8 325 3 237 37 011 4 000 4 000 | - - 12 - - | - 1 201 - - | 6 31 5 320 - - | - - - - - |

Sumber/Source : BPN Kabupaten Kayong Utara

Keterangan/Explanation : ¹) Data Tahun Sebelumnya

Tabel 4.8.1 Jumlah Kejahatan yang Dilaporkan di Kabupaten Kayong Utara Menurut Jenis Kejahatan, 2018
Number of Crimes/Offences which Reports in Kayong Utara Regency by Type, 2018

| Jenis Kejahatan <i>Crime by Type</i> | Jumlah Kejahatan <i>Number of Crime</i> | |
|---|--|-----------|
| (1) | (2) | |
| 1. Kejahatan Politik | - | |
| 2. Kejahatan terhadap Kepala Negara | - | |
| 3. Kejahatan terhadap Ketertiban Umum | - | |
| 4. Pembakaran/Kebakaran | - | |
| 5. Memberi Suap | - | |
| 6. Kesusilaan | - | |
| 7. Perjudian | 10 | |
| 8. Penculikan | - | |
| 9. Pembunuhan | - | |
| 10. Penganiayaan | 4 | |
| 11. Pencurian | 7 | |
| 12. Perampokan | - | |
| 13. Pemerasan | - | |
| 14. Penggelapan | 6 | |
| 15. Penipuan | 3 | |
| 16. Merusak Barang | 2 | |
| 17. Penadahan | - | |
| 18. Pencurian Sepeda Motor | - | |
| 19. Narkotika | 11 | |
| 20. Pencucian Uang | 2 | |
| 21. Lain-Lain | 3 | |
| | 2018 | 48 |
| | 2017 | 42 |
| Jumlah/Total | 2016 | 17 |
| | 2015 ¹ | 31 |
| | 2014 | 31 |

Sumber/Source : POLRES Kab. Kayong Utara

Keterangan/Explanation : ¹) Data Tahun Sebelumnya

Tabel 4.8.2 Jumlah Kejahatan di Kabupaten Kayong Utara yang Diselesaikan Menurut Jenis Kejahatan, 2018
Number of finished Crimes/Offences in Kayong Utara Regency by Type, 2018

| Jenis Kejahatan <i>Crime by Type</i> | Jumlah Kejahatan <i>Number of Crime</i> | |
|---|--|-----------|
| (1) | (2) | |
| 1. Kejahatan Politik | - | |
| 2. Kejahatan terhadap Kepala Negara | - | |
| 3. Kejahatan terhadap Ketertiban Umum | - | |
| 4. Pembakaran/Kebakaran | - | |
| 5. Memberi Suap | - | |
| 6. Kesusilaan | - | |
| 7. Perjudian | 9 | |
| 8. Penculikan | - | |
| 9. Pembunuhan | - | |
| 10. Penganiayaan | 4 | |
| 11. Pencurian | 4 | |
| 12. Perampokan | - | |
| 13. Pemasaran | - | |
| 14. Penggelapan | 4 | |
| 15. Penipuan | 3 | |
| 16. Merusak Barang | 2 | |
| 17. Penadahan | - | |
| 18. Pencurian Sepeda Motor | - | |
| 19. Narkotika | 11 | |
| 20. Pencucian Uang | 2 | |
| 21. Lain-Lain | 3 | |
| | 2018 | 42 |
| | 2017 | 40 |
| Jumlah/Total | 2016 | 13 |
| | 2015 ¹ | 31 |
| | 2014 | 31 |

Sumber/Source : POLRES Kab. Kayong Utara
 Keterangan/Explanation : ¹) Data Tahun Sebelumnya

Tabel 4.8.3 Jumlah Kebakaran yang Terjadi di Kabupaten Kayong Utara Menurut Laporan Kepolisian Tahun 2014-2018
Number of Fires in Kayong Utara Regency by Police Union Territory in 2014-2018

| Bulan Month | Tahun/Year | | | | |
|---------------------|------------|-------------------|------|------|------|
| | 2014 | 2015 ¹ | 2016 | 2017 | 2018 |
| (1) | (3) | (4) | (5) | (6) | (6) |
| 1. Januari | - | - | - | - | - |
| 2. Februari | - | - | - | - | - |
| 3. Maret | - | - | - | - | - |
| 4. April | - | - | - | - | - |
| 5. Mei | 1 | 1 | - | - | - |
| 6. Juni | - | - | - | - | - |
| 7. Juli | - | - | - | - | - |
| 8. Agustus | 1 | 1 | - | - | - |
| 9. September | - | - | - | - | - |
| 10. Oktober | - | - | - | - | - |
| 11. November | - | - | - | - | - |
| 12. Desember | - | - | - | - | - |
| Jumlah/Total | 2 | 2 | - | - | - |

Sumber/Source : POLRES Kabupaten Kayong Utara

Keterangan/Explanation : ¹) Data Tahun Sebelumnya

Tabel 4.8.4 Jumlah Desa di Kabupaten Kayong Utara yang Mengalami Bencana Alam Menurut Kecamatan, 2017-2018
Number of Villages in Kayong Utara Regency Affected by Disasters, 2017-2018

| Kecamatan <i>District</i> | Tahun/Year | |
|------------------------------|------------|-----------|
| | 2017 | 2018 |
| (1) | (2) | (3) |
| 1. Pulau Maya | 1 | 1 |
| 2. Sukadana | 13 | 22 |
| 3. Simpang Hilir | 1 | 10 |
| 4. Teluk Batang | - | 1 |
| 5. Seponti | - | 2 |
| 6. Kepulauan Karimata | - | - |
| Jumlah/Total | 15 | 36 |

Sumber/Source : Badan Penganggulangan Bencana Daerah Kabupaten Kayong Utara

Tabel 4.9.1 Jumlah Penduduk Wajib KTP dan Realisasi Pemberian KTP di Kabupaten Kayong Utara Menurut Kecamatan, 2018
Number of Residence ID Card Obligatory and Residence ID Card Issued in Kayong Utara Regency by District, 2018

| Kecamatan <i>District</i> | Wajib KTP <i>Residence ID Card Obligatory</i> | Realisasi / <i>Realization</i> | | |
|------------------------------|--|--|--|--------|
| | | Pemberian E-KTP <i>Residence Electronic ID Card Issue</i> | Pemberian KTP SIAK <i>Residence SIAK ID Card Issue</i> | |
| (1) | (2) | (3) | (4) | |
| 1. Pulau Maya | 11 621 | 7 919 | - | |
| 2. Sukadana | 20 027 | 18 218 | - | |
| 3. Simpang Hilir | 25 876 | 20 326 | - | |
| 4. Teluk Batang | 18 685 | 14 065 | - | |
| 5. Seponti | 9 735 | 8 303 | - | |
| 6. Kepulauan Karimata | 2 688 | 1 508 | - | |
| Jumlah/ Total | 2018 | 88 632 | 70 339 | - |
| | 2017 | 87 945 | 61 506 | - |
| | 2016 | 86 109 | 51 290 | - |
| | 2015 | 78 919 | 36 853 | - |
| | 2014 | 86 606 | 37 764 | 56 771 |

Sumber/*Source* : Dinas Kependudukan dan Pencatatan Sipil Kabupaten Kayong Utara

Tabel 4.9.2 Banyaknya Pembuatan Akte di Kabupaten Kayong Utara Menurut Jenis Akte dan Kecamatan, 2018
Table 4.9.2 Number of Certificate Issued in Kayong Utara Regency by Kind of Certificate and District, 2018

| Kecamatan <i>District</i> | Kelahiran/Birth | | Perkawinan <i>Marriage</i> |
|------------------------------|------------------------|--------------------------|-------------------------------|
| | Umum <i>General</i> | Lainnya <i>Others</i> | |
| (1) | (2) | (3) | (4) |
| 1. Pulau Maya | 197 | 5 263 | 17 |
| 2. Sukadana | 1 317 | 9 880 | 82 |
| 3. Simpang Hilir | 708 | 11 645 | 68 |
| 4. Teluk Batang | 701 | 8 504 | 45 |
| 5. Seponti | 457 | 4 197 | 18 |
| 6. Kepulauan Karimata | 67 | 1 682 | 1 |
| | 2018 | 3 447 | 231 |
| | 2017 | 2 777 | 174 |
| Jumlah/Total | 2016 | 2 334 | 138 |
| | 2015 | 2 006 | 117 |
| | 2014 | 11 085 | 86 |

bersambung/to be continued

Lanjutan Tabel/Continued Table 4.9.2

| Kecamatan <i>District</i> | Cerai <i>Divorce</i> | Kematian <i>Death</i> | Lainnya <i>Others</i> | |
|------------------------------|-------------------------|--------------------------|--------------------------|---|
| (1) | (5) | (6) | (7) | |
| 1. Pulau Maya | - | 86 | - | |
| 2. Sukadana | 1 | 384 | - | |
| 3. Simpang Hilir | 2 | 507 | - | |
| 4. Teluk Batang | 1 | 282 | - | |
| 5. Seponti | - | 159 | - | |
| 6. Kepulauan Karimata | - | 30 | - | |
| | 2018 | 4 | 1 448 | - |
| | 2017 | 3 | 1 012 | - |
| Jumlah/Total | 2016 | 2 | 56 | - |
| | 2015 | 2 | 44 | - |
| | 2014 | - | 15 | - |

Sumber/Source : Dinas Kependudukan & Pencatatan Sipil Kabupaten Kayong Utara

Tabel 4.10 **Indeks Pembangunan Manusia (IPM) Kabupaten Kayong Utara Tahun 2014-2018**
Human Development Index of Kayong Utara Regency in 2014-2018

| Tahun Year | Angka Harapan Hidup Life Expectancy | Angka Harapan Lama Sekolah EYS | Angka Rata-rata Lama Sekolah MYS | Pengeluaran Per Kapita yg d disesuaikan (Rp) PPP | IPM HDI |
|---------------|---|--|--|--|--------------|
| (1) | (2) | (3) | (4) | (5) | (6) |
| 2018 | 67,71 | 11,79 | 5,86 | 7 552 | 61,82 |
| 2017 | 67,46 | 11,78 | 5,85 | 7 434 | 61,52 |
| 2016 | 67,39 | 11,75 | 5,84 | 7 030 | 60,87 |
| 2015 | 67,33 | 11,74 | 5,37 | 6 950 | 60,09 |
| 2014 | 67,03 | 10,89 | 5,19 | 6 769 | 58,52 |

Sumber/Source : Badan Pusat Statistik Kabupaten Kayong Utara, diolah

Tabel 4.11.1 **Jumlah Ormas, Orsospol, dan LSM di Kabupaten Kayong Utara Menurut Kecamatan, 2018**
Table 4.11.1 *Number of Mass Organisations, Social and Political Organisations, and Orchard in Kayong Utara Regency by District, 2018*

| Kecamatan <i>District</i> | Ormas <i>Peoples Organisation</i> | Orsospol <i>Social and Political Organisation</i> | LSM <i>Orchards</i> |
|------------------------------|--|--|------------------------|
| (1) | (2) | (3) | (4) |
| 1. Pulau Maya | - | - | - |
| 2. Sukadana | 27 | - | - |
| 3. Simpang Hilir | 8 | - | - |
| 4. Teluk Batang | 6 | - | - |
| 5. Seponti | - | - | - |
| 6. Kepulauan Karimata | - | - | - |
| Jumlah/Total | 41 | - | - |
| | 2017 | - | - |
| | 2016 | - | - |
| | 2015 ¹ | 4 | 2 |
| | 2014 | 4 | 2 |

Sumber/Sources : Dinas Kesbangpol dan Linmas Kab. Kayong Utara

Keterangan/Explanation : ¹) Data Tahun Sebelumnya

²) Data jumlah ormas tahun 2017 mencakup orsospol, LSM, dan organisasi pemuda

Tabel 4.11.2 Jumlah Organisasi Kepemudaan di Kabupaten Kayong Utara Menurut Kecamatan, 2018²
Table 4.11.2 Number of Youth Organization in Kayong Utara Regency by District, 2018²

| Kecamatan <i>District</i> | Organisasi Pemuda <i>Youth Organization</i> |
|------------------------------|--|
| (1) | (2) |
| 1. Pulau Maya | - |
| 2. Sukadana | - |
| 3. Simpang Hilir | - |
| 4. Teluk Batang | - |
| 5. Seponti | - |
| 6. Kepulauan Karimata | - |
| Jumlah/Total | 2018 - 2017 - 2016 - 2015 ¹ 3 2014 3 |

Sumber/Sources : Dinas Kesbangpol dan Linmas Kab. Kayong Utara

Keterangan/Explanation : ¹) Data Tahun Sebelumnya

²) Data jumlah organisasi pemuda tahun 2017 sudah tercakup di data jumlah ormas

Tabel 4.11.3 Jumlah Klub Olahraga dan Gedung Olahraga di Kabupaten Kayong Utara Menurut Kecamatan, 2018¹
Number of Sport Club and Gymnasium in Kayong Utara Regency by District, 2018¹

| Kecamatan <i>District</i> | Klub Olahraga <i>Sport Club</i> | Gedung Olahraga <i>Gymnasium</i> | |
|------------------------------|------------------------------------|-------------------------------------|-----------|
| (1) | (2) | (3) | |
| 1. Pulau Maya | 7 | - | |
| 2. Sukadana | 22 | 4 | |
| 3. Simpang Hilir | 24 | 4 | |
| 4. Teluk Batang | 20 | 3 | |
| 5. Seponti | 16 | 2 | |
| 6. Kepulauan Karimata | 4 | - | |
| Jumlah/Total | 2018¹ | 93 | 13 |
| | 2017 | 93 | 13 |
| | 2016 ¹ | 70 | 6 |
| | 2015 | 70 | 6 |
| | 2014 | 50 | 1 |

Sumber/Sources : Dinas Kebudayaan, Pariwisata, Pemuda dan Olahraga Kab. Kayong Utara

Keterangan/Explanation : ¹) Data Tahun Sebelumnya


Bab 5

Pertanian

Agriculture

Penggunaan Lahan

Land Use



BAB V. PERTANIAN

Chapter V. AGRICULTURE

Hortikultura

Pada tahun 2018, luas panen tanaman sayur-sayuran terluas adalah komoditi cabai rawit, yaitu sebesar 102 hektar, dengan total produksi mencapai 4.722 kwintal (tabel 5.1.1).

Buah durian dan nenas merupakan buah dengan produksi yang paling banyak di Kabupaten Kayong Utara. Pada tahun 2018 produksi buah durian mencapai 28.381 kwintal dan produksi nenas mencapai 23.375 kwintal (tabel 5.1.2).

Perkebunan

Hasil perkebunan pada tahun 2018 di Kabupaten Kayong Utara terbesar adalah komoditi kelapa sawit sebesar 51.871 ton disusul dengan kelapa dalam sebesar 5.335 ton. Sedangkan yang terendah produksinya adalah aren sebesar 1 ton setahun (tabel 5.2.2).

Kecamatan Simpang Hilir merupakan penyumbang produksi kelapa sawit terbesar, yaitu sebesar 93,91 persen dari keseluruhan produksi (tabel 5.3.2).

Horticulture

In 2018, the largest harvested area of vegetable crops was the cayenne pepper commodity, which was 102 hectares, with a total production of 4.722 quintals (table 5.1.1).

Durians and pineapples are the fruit with the most production in Kayong Utara Regency. In 2018 the production of durian reached 28.381 quintals and the production of pineapple reached 23.375 quintals (table 5.1.2).

Estate Crop

The largest plantation yields in 2018 in the Kayong Utara Regency was palm commodities amounting to 51.871 tons followed by coconut with 5.335 tons. While the lowest production was sugar palm which is 1 tons a year (table 5.2.2).

Simpang Hilir District was the largest contributor to palm production, which is 93,91 percent of the total production (table 5.3.2).

Peternakan

Jumlah populasi ayam pedaging di Kabupaten Kayong Utara pada tahun 2018 sebesar 513.971 ekor, mengalami kenaikan dibandingkan tahun sebelumnya yang berjumlah 483.933 ekor. Sebesar 29,44 persen ayam pedaging tersebut berada di Kecamatan Simpang Hilir (tabel 5.4.1).

Jumlah populasi kambing/domba di Kabupaten Kayong Utara pada tahun 2018 sebesar 14.564 ekor, mengalami kenaikan dibandingkan tahun sebelumnya yang berjumlah 14.499 ekor (tabel 5.4.1).

Perikanan

Produksi perikanan selama tahun 2018 mencapai 34.221,40 ton. Hasil perikanan Kabupaten Kayong Utara terbesar berasal dari perikanan laut sebanyak 33.111,86 ton (97,76%), sisanya perairan umum 728,75 ton (2,13%), dan budidaya kolam 380,79 ton (1,11%) (tabel 5.4.2).

Husbandry

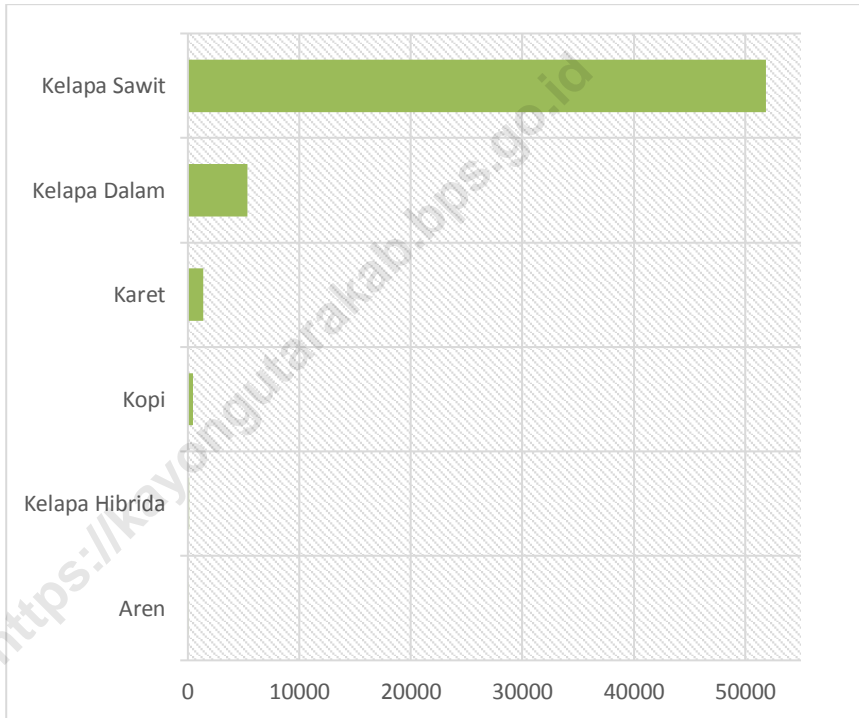
The number of broiler populations in Kayong Utara Regency in 2018 was 513.971, an increase compared to the previous year which amounted to 483.933. As much as 29,44 percent of broilers are located in Simpang Hilir District (table 5.4.1).

The number of goat/sheep population in Kayong Utara Regency in 2018 was 14.564, an increase compared to the previous year which amounted to 14.499 (table 5.4.1).

Fishery

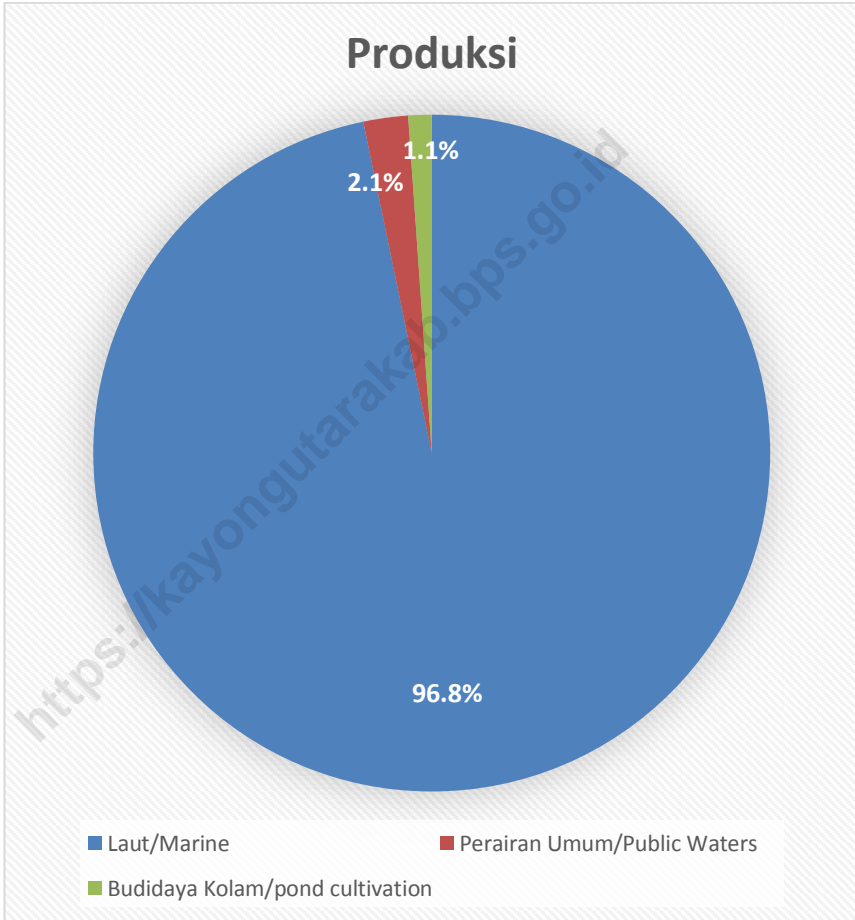
Fisheries production in 2018 reached 34.221,40 tons. The biggest fishery products in Kayong Utara Regency are from marine fisheries as much as 33.111,86 tons (97,76%), the remaining are from public waters which is 728,75 tons (2,13%), and pond cultivation which is 380,79tons (1,11%) (table 5.4.2).

Grafik 5.1 **Produksi Tanaman Perkebunan (Ton) di Kabupaten Kayong Utara Menurut Jenisnya, 2018**
Graph 5.1 *Production of Plantation (Ton) in Kayong Utara Regency by Kind of Plant, 2018*



Sumber/Sources : Dinas Pertanian dan Pangan Kabupaten Kayong Utara

Grafik 5.2 **Produksi Perikanan (Ton) di Kabupaten Kayong Utara, 2018**
Graph 5.2 **Fishery Production (Ton) in Kayong Utara Regency, 2018**



Sumber/Source : Dinas Kelautan dan Perikanan Kabupaten Kayong Utara

Tabel 5.1.1 Luas Panen, Hasil Panen Per Hektar, dan Produksi Sayur-Sayuran di Kabupaten Kayong Utara Menurut Jenis Sayuran, 2018
Harvested Area, Crop per Hectare, and Production of Vegetables in Kayong Utara Regency by Kind of Vegetable, 2018

| Jenis Sayuran Kind of Vegetable | Luas Panen Harvested Area (Ha) | Hasil Panen per Hektar Crop per Hectare (Kw/Ha) | Produksi Production (Kuintal) |
|------------------------------------|--------------------------------------|--|-------------------------------------|
| (1) | (2) | (3) | (4) |
| 1. Terung | 44 | 137,00 | 6 028 |
| 2. Cabai Rawit | 102 | 46,29 | 4 722 |
| 3. Ketimun | 49 | 91,10 | 4 464 |
| 4. Kangkung | 34 | 92,00 | 3 128 |
| 5. Tomat | 19 | 160,00 | 3 040 |
| 6. Kacang Panjang | 42 | 67,36 | 2 829 |
| 7. Semangka | 15 | 173,00 | 2 595 |
| 8. Petsai/Sawi | 15 | 105,00 | 1 575 |
| 9. Bawang Daun | 19 | 69,95 | 1 329 |
| 10. Bayam | 33 | 27,97 | 923 |

Sumber/Source : BPS Kabupaten Kayong Utara

Tabel 5.1.2 **Produksi Buah-Buahan di Kabupaten Kayong Utara Menurut Jenisnya, 2018**
Production of Fruits in Kayong Utara Regency by Kind of Fruit, 2018

| Jenis Buah-Buahan <i>Kind of Fruits</i> | Jumlah Tanaman Menghasilkan <i>Number of Productive Trees (Pohon)</i> <i>(Tree)</i> | Produksi <i>Production (Kuintal)</i> |
|---|--|--|
| (1) | | (2) |
| Belimbing | 905 | 252 |
| Duku/Langsar | 40 171 | 19 682 |
| Durian | 51 915 | 28 381 |
| Jambu Air | 1 946 | 423 |
| Jambu Biji | 2 908 | 564 |
| Jengkol | 1 848 | 527 |
| Jeruk Besar | 641 | 447 |
| Jeruk Siam/Kepron | 9 964 | 3 155 |
| Mangga | 14 167 | 7 413 |
| Manggis | 2 478 | 1 055 |
| Melinjo | 1 616 | 203 |
| Nangka/Cempedak | 23 932 | 9 363 |
| Nenas ^a | 1 168 471 | 23 375 |
| Pepaya | 3 681 | 903 |
| Petai | 2 090 | 481 |
| Pisang ^a | 22 314 | 4 463 |
| Rambutan | 23 395 | 8 423 |
| Salak ^a | 48 674 | 2 271 |
| Sawo | 1 806 | 707 |
| Sirsak | 1 947 | 232 |
| Sukun | 2 020 | 652 |

Sumber/Source : BPS Kabupaten Kayong Utara

Keterangan/Explanation : ^a) Satuan menggunakan rumpun

Tabel 5.1.3 Luas Panen, Hasil Panen, dan Produksi Tanaman Biofarmaka di Kabupaten Kayong Utara Menurut Jenis Tanaman, 2018
Harvested Area, Crop Area, and Production of Medicinal Plants in Kayong Utara Regency by Kind of plant, 2018

| Jenis Tanaman <i>Kind of Plant</i> | Luas Panen <i>Harvested Area</i> (m²) | Hasil Panen per Meter Persegi <i>Crop per Meter Square</i> (Kg/m²) | Produksi <i>Production</i> (Kg) |
|--|--|---|---|
| (1) | (2) | (3) | (4) |
| Jahe | 1 093 | 3,07 | 3 359 |
| Kencur | 1 491 | 2,10 | 3 132 |
| Kunyit | 1 353 | 2,49 | 3 363 |
| Laos/Lengkuas | 1 104 | 3,64 | 4 024 |
| Lempuyang | 1 000 | 2,15 | 2 145 |
| Lidah Buaya | 15 | 2,53 | 38 |
| Mengkudu/Pace | 450 ^a | 16,78 ^b | 7 552 |
| Temuireng | 600 | 2,26 | 1 356 |
| Temukunci | 300 | 2,15 | 646 |
| Temulawak | 1 250 | 2,08 | 2 597 |

Sumber/Source : BPS Kabupaten Kayong Utara

Keterangan/Explanation : ^{a)} Satuan dalam Pohon

^{b)} Satuan dalam Kg/Pohon

Tabel 5.1.4 Luas Lahan Sawah di Kabupaten Kayong Utara Menurut Jenis Pengairan (Ha), 2018
Table 5.1.4 Area of Wet Rice Field in Kayong Utara Regency by Irrigation, 2018

| Kecamatan <i>Distict</i> | Irigasi/Irrigation | | | Jumlah <i>Total</i> |
|-----------------------------|---|---|-----|------------------------|
| | Teknis, Setengah Teknis, dan Sederhana <i>Technical, Semi Technical, & Plain</i> | Desa/Non PU <i>Village/Non Public Service Dept</i> | | |
| (1) | (2) | (3) | (4) | |
| 1. Pulau Maya | - | - | - | - |
| 2. Sukadana | 2 125 | - | - | 2 125 |
| 3. Simpang Hilir | - | - | - | - |
| 4. Teluk Batang | - | - | - | - |
| 5. Seponti | - | - | - | - |
| 6. Kepulauan Karimata | - | - | - | - |
| | 2018 | 2 125 | - | 2 125 |
| | 2017 | 2 125 | - | 2 125 |
| Jumlah/Total | 2016 | 2 178 | - | 2 178 |
| | 2015 | 2 125 | - | 2 125 |
| | 2014 | 2 125 | - | 2 125 |

bersambung/to be continued

Lanjutan Tabel/Continued Table 5.1.4

| Kecamatan <i>District</i> | Bukan Irigasi/ <i>Non Irrigation</i> | | | |
|------------------------------|--------------------------------------|---|------------------------|----------------------------|
| | Tadah Hujan <i>Rainfall</i> | Pasang Surut <i>Rise & Subside</i> | Lebak <i>Valley</i> | Lain-lain <i>Others</i> |
| (1) | (5) | (6) | (7) | (8) |
| 1. Pulau Maya | 8 400 | - | - | - |
| 2. Sukadana | 3 691 | - | - | - |
| 3. Simpang Hilir | 6 075 | 866 | - | - |
| 4. Teluk Batang | 2 990 | 408 | - | - |
| 5. Seponti | 6 520 | - | - | - |
| 6. Kepulauan Karimata | - | - | - | - |
| | 2018 | 27 676 | 1 274 | - |
| | 2017 | 27 842 | 1 108 | - |
| Jumlah/Total | 2016 | 27 693 | 1 204 | - |
| | 2015 | 24 726 | 1 204 | - |
| | 2014 | 27 470 | 1 480 | - |

Sumber/Source : BPS Kabupaten Kayong Utara

Tabel 5.1.5 Luas Lahan Bukan Sawah di Kabupaten Kayong Utara Menurut Penggunaannya (Ha), 2018
Table 5.1.5 Area of Non Wet Rice Field in Kayong Utara Regency by Purpose, 2018

| Kecamatan <i>District</i> | Tegal/Kebun <i>Garden</i> | Ladang/ Huma <i>Field</i> | Perkebunan <i>Plantation</i> | Hutan Rakyat <i>Public Forest</i> | |
|------------------------------|------------------------------|---------------------------------|---------------------------------|---|---------------|
| (1) | (2) | (3) | (4) | (5) | |
| 1. Pulau Maya | 829 | 412 | 3 112 | 6 724 | |
| 2. Sukadana | 440 | - | 831 | 24 591 | |
| 3. Simpang Hilir | 1 982 | 1 695 | 4 520 | 43 780 | |
| 4. Teluk Batang | 1 419 | 705 | 1 370 | 1 971 | |
| 5. Seponti | 1 450 | - | 2 330 | 1 063 | |
| 6. Kep. Karimata | 2 | - | - | - | |
| | 2018 | 6 122 | 2 814 | 12 163 | 78 129 |
| | 2017 | 6 120 | 2 812 | 12 163 | 78 129 |
| Jumlah/Total | 2016 | 6 120 | 2 812 | 12 163 | 78 129 |
| | 2015 | 6 120 | 2 812 | 12 363 | 77 929 |
| | 2014 | 6 120 | 2 812 | 12 163 | 78 129 |

bersambung/to be continued

Lanjutan Tabel/Continued Table 5.1.5

| Kecamatan <i>District</i> | Padang Rumput <i>Savannah</i> | Hutan Negara <i>National Forest</i> | Sementara Tidak Diusahakan <i>Temporary Idle</i> | Lahan Bukan Sawah Lainnya <i>Non Wet Rice Field Others</i> | Jumlah <i>Total</i> |
|------------------------------|-------------------------------------|---|---|--|------------------------|
| (1) | (6) | (8) | (9) | (10) | (11) |
| 1. Pulau Maya | - | 89 085 | - | 2 | 100 164 |
| 2. Sukadana | - | - | - | 5 732 | 31 594 |
| 3. Simpang Hilir | - | - | 217 | 1 086 | 53 280 |
| 4. Teluk Batang | - | - | - | 2 535 | 8 000 |
| 5. Seponti | - | - | 23 | 32 | 4 898 |
| 6. Kep. Karimata | 53 | 34 107 | 491 | - | 34 655 |
| 2018 | 53 | 123 192 | 731 | 9 387 | 232 591 |
| 2017 | - | 89 085 | 240 | 9 387 | 197 936 |
| Jumlah/ Total | 2016 | 89 085 | 240 | 9 387 | 197 936 |
| | 2015 | - | 3 260 | 98 472 ¹ | 200 956 |
| | 2014 | - | 240 | 98 472 ¹ | 197 936 |

Sumber/Source : BPS Kabupaten Kayong Utara

Keterangan/Explanation: ¹) Mencakup hutan negara

Tabel 5.1.6 **Luas Lahan Bukan Pertanian di Kabupaten Kayong Utara Menurut Kecamatan (Ha), 2018**
Table 5.1.6 *Area of Non Agriculture Field in Kayong Utara Regency by District, 2018*

| Kecamatan <i>District</i> | Luas Lahan Bukan Pertanian <i>Area of Non Agriculture</i> |
|-------------------------------------|---|
| (1) | (2) |
| 1. Pulau Maya | 1 326 |
| 2. Sukadana | 57 510 |
| 3. Simpang Hilir | 81 949 |
| 4. Teluk Batang | 26 170 |
| 5. Seponti | 26 124 |
| 6. Kepulauan Karimata | 81 |
| Jumlah/Total | 193 160 |

Sumber/Source : BPS Kabupaten Kayong Utara

Tabel
5.2.1
Table

**Banyaknya Kontak Tani, Kelompok Tani, dan Rumah
Tangga Tani di Kabupaten Kayong Utara, 2018**
*Number of Farmer Contact, Farmer Group, and Farmer
Household in Kayong Utara Regency, 2018*

| Kecamatan <i>District</i> | Kontak Tani | Kelompok Tani <i>Farmer Group</i> | Gapoktan | Rumah Tangga Tani <i>Farmer Household</i> | |
|-------------------------------------|------------------------|---|-----------------|---|---------------------|
| (1) | (2) | (3) | (4) | (5) | |
| 1. Pulau Maya | - | 94 | 5 | 2 350 | |
| 2. Sukadana | - | 126 | 11 | 3 150 | |
| 3. Simpang Hilir | - | 128 | 12 | 3 200 | |
| 4. Teluk Batang | - | 70 | 7 | 1 750 | |
| 5. Seponti | - | 79 | 7 | 1 975 | |
| 6. Kepulauan Karimata | - | 5 | 3 | 125 | |
| | 2018 | - | 502 | 45 | 12 550 |
| | 2017 | - | 491 | 44 | 10 440 |
| Jumlah/Total | 2016 ¹ | - | 446 | 39 | 12 605 |
| | 2015 | - | 446 | 39 | 12 605 |
| | 2014 | - | 460 | 40 | 21 448 ¹ |

Sumber/Source : Dinas Pertanian dan Peternakan Kabupaten Kayong Utara

Keterangan/Explanation : ¹) Data tahun Sebelumnya

Banyaknya Unit Pelayanan Jasa Alat dan Mesin Pertanian (UPJA) dan Alat & Mesin Pertanian (Alsintan) di Kabupaten Kayong Utara Menurut Kecamatan, 2018

Tabel 5.2.2
Table

Number of Units Services Equipment and Agricultural Machinery(UPJA) and Agricultural and Machinery Equipment (Alsintan) in Kayong Utara Regency by District, 2018

| Kecamatan <i>District</i> | UPJA <i>UPJA</i> | Traktor <i>Tractor</i> | Perontok Padi <i>Power Thresher</i> | Pompa Air <i>Water Pump</i> | RMU | Semprot Hama <i>Hand Sprayer</i> |
|------------------------------|---------------------|---------------------------|--|--------------------------------|----------|-------------------------------------|
| (1) | (2) | (3) | (4) | (5) | (6) | (7) |
| 1. Pulau Maya | 2 | 2 | 5 | - | 23 | ... |
| 2. Sukadana | 6 | 27 | 50 | 3 | 39 | ... |
| 3. Simpang Hilir | 4 | 7 | 28 | - | 44 | ... |
| 4. Teluk Batang | 4 | 9 | 17 | - | 6 | ... |
| 5. Seponti | 6 | 12 | 8 | 2 | 28 | ... |
| 6. Kepulauan Karimata | - | - | - | - | - | ... |
| | 2018 | 22 | 57 | 108 | 5 | 140 |
| | 2017 | ... | 53 | ... | 58 | ... |
| Jumlah/Total | 2016 ¹ | 36 | 283 | 138 | 39 | 163 |
| | 2015 ¹ | 36 | 283 | 138 | 39 | 163 |
| | 2014 | 36 | 283 | 138 | 39 | 163 |

Sumber/Source : Dinas Pertanian dan Peternakan Kabupaten Kayong Utara
Keterangan/Explanation : ¹) Data Tahun Sebelumnya

Tabel
Table 5.3.1

Luas Tanaman Perkebunan Besar Milik Swasta/Negara di Kabupaten Kayong Utara Menurut Kecamatan dan Jenis Tanaman (Ha), 2018

Area of State/Private Plantation Area in Kayong Utara Regency by District and Kind of Plant (Ha), 2018

| Kecamatan <i>District</i> | Kelapa Sawit <i>Sawit Palm</i> | Karet <i>Rubber</i> | Kelapa Hibrida <i>Hybrid Coconut</i> | Kakao <i>Cocoa</i> | Jumlah <i>Total</i> |
|-------------------------------------|--|-------------------------------|--|------------------------------|-------------------------------|
| (1) | (2) | (3) | (4) | (5) | (6) |
| 1. Pulau Maya | - | - | - | - | - |
| 2. Sukadana | - | - | - | - | - |
| 3. Simpang Hilir | 17 025 | - | - | - | - |
| 4. Teluk Batang | - | - | - | - | - |
| 5. Seponti | 19 418 | - | - | - | - |
| 6. Kep. Karimata | - | - | - | - | - |
| Jumlah/ <i>Total</i> | 2018 2017 | 36 443 36 634 | - - | - - | - - |

Sumber/Source : Dinas Kehutanan dan Perkebunan Kabupaten Kayong Utara

Tabel 5.3.2 Luas Tanaman Perkebunan Rakyat di Kabupaten Kayong Utara Menurut Kecamatan dan Jenis Tanaman (Ha), 2018
Table 5.3.2 Area of State/Private Plantation Area in Kayong Utara Regency by District and Kind of Plant (Ha), 2018

| Kecamatan <i>District</i> | Kelapa Sawit <i>Sawit Palm</i> | Karet <i>Rubber</i> | Kelapa Hibrida <i>Hybrid Coconut</i> | Kakao <i>Cocoa</i> | Jumlah <i>Total</i> | |
|------------------------------|--|------------------------|--|-----------------------|------------------------|--------------|
| (1) | (2) | (3) | (4) | (5) | (6) | |
| 1. Pulau Maya | 327 | 25 | 117 | - | 469 | |
| 2. Sukadana | 779 | 13 | 134 | - | 926 | |
| 3. Simpang Hilir | 994 | 179 | 2,108 | - | 3,281 | |
| 4. Teluk Batang | 781 | - | - | - | 781 | |
| 5. Seponti | 726 | - | 2,462 | - | 3,188 | |
| 6. Kep. Karimata | - | - | - | - | - | |
| Jumlah/ Total | 2018 | 3,607 | 217 | 4,821 | - | 8,645 |

Sumber/Source : Dinas Kehutanan dan Perkebunan Kabupaten Kayong Utara

Tabel
Table **5.3.3**

Luas Tanaman (Ha) dan Jumlah Petani Perkebunan di Kabupaten Kayong Utara Menurut Jenis Tanaman, 2018
Plant Area (Ha) and Number of Plantation Farmer in Kayong Utara Regency by Kind of Plant, 2018

| Jenis Tanaman <i>Kind of Plant</i> | Belum Menghasilkan <i>Not yet Productive</i> | Menghasilkan <i>Productive</i> | Tua/Rusak <i>Old/Damage</i> | Jumlah Total | Pemilik Farmer (KK) |
|--|--|--|---------------------------------------|---------------------|----------------------------|
| (1) | (2) | (3) | (4) | (5) | (6) |
| 1. Karet | 1 053 | 2 142 | 412 | 3 607 | 2 757 |
| 2. Kelapa Dalam | 1 175 | 5 937 | 709 | 7 821 | 6 530 |
| 3. Kelapa Hibrida | - | 141 | 76 | 217 | 451 |
| 4. Kelapa Sawit | 9 538 | 31 511 | 198 | 41 247 | 374 |
| 5. Kakao | - | - | - | - | - |
| 6. Lada | - | - | - | - | - |
| 7. Kopi | 42 | 509 | 92 | 643 | 1 111 |
| 8. Kemiri | - | - | - | - | - |
| 9. Aren | - | - | - | - | - |
| 10. Tebu | - | - | - | - | - |
| 11. Pinang | ... | ... | ... | ... | ... |
| 12. Cengkeh | ... | ... | ... | ... | ... |

Sumber/Source : Dinas Pertanian dan Pangan Kabupaten Kayong Utara

Tabel 5.3.4 **Produksi Tanaman Perkebunan di Kabupaten Kayong Utara Menurut Jenisnya, 2018**
Table 5.3.4 Production of Plantation in Kayong Utara Regency by Kind of Plant, 2018

| Jenis Tanaman <i>Kind of Plant</i> | Produksi <i>Production</i> (Ton) |
|---------------------------------------|---|
| (1) | (2) |
| 1. Karet | 1 372 |
| 2. Kelapa Dalam | 5 335 |
| 3. Kelapa Hibrida | 137 |
| 4. Kelapa Sawit | 51 871 |
| 5. Kakao | - |
| 6. Lada | - |
| 7. Kopi | 479 |
| 8. Kemiri | - |
| 9. Aren | 1 |
| 10. Tebu | - |
| 11. Pinang | ... |
| 12. Cengkeh | ... |

Sumber/Source : Dinas Pertanian dan Pangan Kabupaten Kayong Utara

Tabel
Table 5.3.5

Produksi Tanaman Perkebunan di Kabupaten Kayong Utara Menurut Kecamatan dan Jenis Tanaman (Ton), 2018

Production of Plantation in Kayong Utara Regency by District and Kind of Plant, 2018

| Kecamatan <i>District</i> | Karet <i>Rubber</i> | Kelapa Dalam <i>Local Coconut</i> | Kelapa Hibrida <i>Hybrid Coconut</i> | Kelapa Sawit <i>Sawit Palm</i> | |
|-------------------------------------|-------------------------------|---|--|--|---------------|
| (1) | (2) | (3) | (4) | (5) | |
| 1. Pulau Maya | 92 | 898 | 7 | - | |
| 2. Sukadana | 250 | 459 | 5 | - | |
| 3. Simpang Hilir | 450 | 2 655 | 125 | 48 175 | |
| 4. Teluk Batang | 310 | 1 279 | - | - | |
| 5. Seponti | 270 | 44 | - | 3 696 | |
| 6. Kepulauan Karimata | - | - | - | - | |
| Jumlah/Total | 2018 | 1 372 | 5 335 | 137 | 51 871 |
| | 2017 | 3 607 | 7 796 | 217 | 38 328 |
| | 2016 ¹ | 1 021 | 5 076 | 1 014 | 17 025 |

bersambung/to be continued

Lanjutan Tabel/Continued Table 5.3.5

| Kecamatan <i>District</i> | Kakao <i>Cocoa</i> | Lada <i>Pepper</i> | Kopi <i>Coffee</i> | Kemiri <i>Spices</i> | Aren <i>Sugar- palm</i> | Tebu <i>Sugar- cane</i> |
|------------------------------|-----------------------|-----------------------|-----------------------|-------------------------|--------------------------------|--------------------------------|
| (1) | (6) | (7) | (8) | (9) | (10) | (11) |
| 1. Pulau Maya | - | - | 10 | - | - | - |
| 2. Sukadana | - | - | 85 | - | 1 | - |
| 3. Simpang Hilir | - | - | 114 | - | - | - |
| 4. Teluk Batang | - | - | 186 | - | - | - |
| 5. Seponti | - | - | 84 | - | - | - |
| 6. Kep. Karimata | - | - | - | - | - | - |
| Jumlah/ Total | 2018 | - | 479 | - | 1 | - |
| | 2017 | - | 653 | - | 21 | - |
| | 2016 ¹ | - | 490 | - | - | - |

Sumber/Source : Dinas Pertanian dan Pangan Kabupaten Kayong Utara
Keterangan/Explanation : ¹) Data Tahun 2013

Tabel 5.3.6 Luas Tanaman (Ha) dan Jumlah Petani Karet (KK) di Kabupaten Kayong Utara Menurut Kecamatan, 2018
Plant Area (Ha) and Number of Rubber Farmers (KK) in Kayong Utara Regency, 2018

| Kecamatan <i>District</i> | Belum Menghasilkan <i>Not yet Productive (Ha)</i> | Menghasilkan <i>Productive (Ha)</i> | Tua/Rusak <i>Old/Damage (Ha)</i> | Jumlah Total <i>(Ha)</i> | Pemilik Farmer <i>(KK)</i> | |
|------------------------------|---|--|---|--------------------------------|----------------------------------|--------------|
| (1) | (2) | (3) | (4) | (5) | (6) | |
| 1. Pulau Maya | 95 | 218 | 14 | 327 | 665 | |
| 2. Sukadana | 206 | 480 | 93 | 779 | 817 | |
| 3. Simpang Hilir | 169 | 665 | 160 | 994 | 560 | |
| 4. Teluk Batang | 288 | 348 | 145 | 781 | 265 | |
| 5. Seponti | 295 | 431 | - | 726 | 450 | |
| 6. Kep. Karimata | - | - | - | - | - | |
| Jumlah/ Total | 2018 | 1 053 | 2 142 | 412 | 3 607 | 2 757 |
| | 2017 | 1 203 | 1 952 | 452 | 3 607 | 2 669 |
| | 2016 ¹ | 1 915 | 1 656 | 651 | 4 222 | 3 018 |

Sumber/*Source*: Dinas Pertanian dan Pangan Kabupaten Kayong Utara

Keterangan/*Explanation*: ¹) Data Tahun 2013

Tabel 5.3.7 Luas Tanaman (Ha) dan Jumlah Petani Kelapa Dalam (KK) di Kabupaten Kayong Utara Menurut Kecamatan, 2018
Table 5.3.7 Plant Area (Ha) and Number of Local Coconut Farmers (KK) in Kayong Utara Regency by District, 2018

| Kecamatan <i>District</i> | Belum Menghasilkan <i>Not yet Productive (Ha)</i> | Menghasilkan <i>Productive (Ha)</i> | Tua/Rusak <i>Old/Damage (Ha)</i> | Jumlah <i>Total (Ha)</i> | Pemilik <i>Farmer (KK)</i> | |
|---------------------------------|---|--|---|---------------------------------|-----------------------------------|--------------|
| (1) | (2) | (3) | (4) | (5) | (6) | |
| 1. Pulau Maya | 128 | 958 | 239 | 1 325 | 1 654 | |
| 2. Sukadana | 112 | 834 | 205 | 1 151 | 1 525 | |
| 3. Simpang Hilir | 474 | 2 710 | 208 | 3 392 | 2 878 | |
| 4. Teluk Batang | 423 | 1 355 | 57 | 1 835 | 390 | |
| 5. Seponti | 38 | 80 | - | 118 | 83 | |
| 6. Kep. Karimata | - | - | - | - | - | |
| Jumlah/ <i>Total</i> | 2018 | 1 175 | 5 937 | 709 | 7 821 | 6 530 |
| | 2017 | 1 210 | 5 877 | 709 | 7 796 | 6 530 |
| | 2016 ¹ | 1 388 | 5 527 | 834 | 7 749 | 6 510 |

Sumber/*Source*: Dinas Pertanian dan Pangan Kabupaten Kayong Utara
 Keterangan/*Explanation*: ¹) Data Tahun 2013

Tabel 5.3.8
Luas Tanaman (Ha) dan Jumlah Petani Kelapa Hibrida (KK) di Kabupaten Kayong Utara Menurut Kecamatan, 2018
Plant Area (Ha) And Number Of Hybrid Coconut Farmers (KK) in Kayong Utara Regency by District, 2018

| Kecamatan District | Belum | Menghasilkan | Tua/Rusak | Jumlah | Pemilik |
|--------------------------|---|--------------------|--------------------|---------------|----------------|
| | Menghasilkan Not yet Productive (Ha) | Productive (Ha) | Old/Damage (Ha) | Total (Ha) | Farmer (KK) |
| (1) | (2) | (3) | (4) | (5) | (6) |
| 1. Pulau Maya | - | 7 | 18 | 25 | 57 |
| 2. Sukadana | - | 6 | 7 | 13 | 45 |
| 3. Simpang Hilir | - | 128 | 51 | 179 | 349 |
| 4. Teluk Batang | - | - | - | - | - |
| 5. Seponti | - | - | - | - | - |
| 6. Kep. Karimata | - | - | - | - | - |
| Jumlah/ Total | 2018 | 141 | 76 | 217 | 451 |
| | 2017 | 141 | 76 | 217 | 451 |
| | 2016 ¹ | 141 | 76 | 217 | 451 |

Sumber/Source: Dinas Pertanian dan Pangan Kabupaten Kayong Utara

Keterangan/Explanation: ¹) Data Tahun 2013

Tabel 5.3.9 Luas Tanaman (Ha) dan Jumlah Petani Kelapa Sawit (KK) di Kabupaten Kayong Utara Menurut Kecamatan, 2018
Plant Area (Ha) and Number of Palm Farmers (KK) in Kayong Utara Regency by District, 2018

| Kecamatan <i>District</i> | Belum | Menghasilkan | Tua/Rusak | Jumlah | Pemilik |
|------------------------------|-------------------------------|--------------------|---------------|------------|---------------|
| | Menghasilkan | Menghasilkan | Old/Damage | Total | Farmer |
| (1) | Not yet Productive (Ha) | Productive (Ha) | (Ha) | (Ha) | (KK) |
| (1) | (2) | (3) | (4) | (5) | (6) |
| 1. Pulau Maya | 100 | - | - | 100 | 57 |
| 2. Sukadana | 129 | - | 5 | 134 | 45 |
| 3. Simpang Hilir | 371 | 18 704 | 58 | 19 133 | 117 |
| 4. Teluk Batang | - | - | - | - | - |
| 5. Seponti | 8 938 | 12 807 | 135 | 21 880 | 155 |
| 6. Kep. Karimata | - | - | - | - | - |
| Jumlah/ Total | 2018 | 9 538 | 31 511 | 198 | 41 247 |
| | 2017 | 18 496 | 19 202 | - | 37 698 |
| | 2016 ¹ | 16 468 | 13 968 | - | 30 436 |

Sumber/Source: Dinas Pertanian dan Pangan Kabupaten Kayong Utara
 Keterangan/Explanation: ¹) Data Tahun 2013

Tabel 5.3.10 Luas Tanaman (Ha) dan Jumlah Petani Kakao (KK) di Kabupaten Kayong Utara Menurut Kecamatan, 2018
Plant Area (Ha) and Number of Cocoa Farmers (KK) in Kayong Utara Regency by District, 2018

| Kecamatan <i>District</i> | Belum | Menghasilkan | Tua/Rusak | Jumlah | Pemilik |
|------------------------------|--|--|----------------------------|-----------------------|------------------------|
| | Menghasilkan <i>Not yet Productive (Ha)</i> | Menghasilkan <i>Productive (Ha)</i> | <i>Old/Damage (Ha)</i> | <i>Total (Ha)</i> | <i>Farmer (KK)</i> |
| (1) | (2) | (3) | (4) | (5) | (6) |
| 1. Pulau Maya | - | - | - | - | - |
| 2. Sukadana | - | - | - | - | - |
| 3. Simpang Hilir | - | - | - | - | - |
| 4. Teluk Batang | - | - | - | - | - |
| 5. Seponti | - | - | - | - | - |
| 6. Kep. Karimata | - | - | - | - | - |
| Jumlah/ Total | 2018 | - | - | - | - |
| | 2017 | - | - | - | - |
| | 2016 ¹ | - | - | - | - |

Sumber/*Source*: Dinas Pertanian dan Pangan Kabupaten Kayong Utara

Keterangan/*Explanation*: ¹) Data Tahun 2013

Tabel 5.3.11 Luas Tanaman dan Jumlah Petani Lada (Ha) di Kabupaten Kayong Utara Menurut Kecamatan, 2018
Table 5.3.11 Plant Area (Ha) and Number of Pepper Farmers (KK) in Kayong Utara Regency by District, 2018

| Kecamatan <i>District</i> | Belum | Menghasilkan | Tua/Rusak | Jumlah | Pemilik |
|------------------------------|--|--|----------------------------|-----------------------|------------------------|
| | Menghasilkan <i>Not yet Productive (Ha)</i> | Menghasilkan <i>Productive (Ha)</i> | <i>Old/Damage (Ha)</i> | <i>Total (Ha)</i> | <i>Farmer (KK)</i> |
| (1) | (2) | (3) | (4) | (5) | (6) |
| 1. Pulau Maya | - | - | - | - | - |
| 2. Sukadana | - | - | - | - | - |
| 3. Simpang Hilir | - | - | - | - | - |
| 4. Teluk Batang | - | - | - | - | - |
| 5. Seponti | - | - | - | - | - |
| 6. Kep. Karimata | - | - | - | - | - |
| Jumlah/ Total | 2018 | - | - | - | - |
| | 2017 | - | - | - | - |
| | 2016 ¹ | - | - | - | - |

Sumber/Source: Dinas Pertanian dan Pangan Kabupaten Kayong Utara

Tabel 5.3.12 Luas Tanaman (Ha) dan Jumlah Petani Kopi (KK) di Kabupaten Kayong Utara Menurut Kecamatan, 2018
Plant Area (Ha) and Number of Coffee Farmers (KK) in Kayong Utara Regency by District, 2018

| Kecamatan <i>District</i> | Belum | Menghasilkan | Tua/Rusak | Jumlah | Pemilik | |
|------------------------------|--|--|----------------------------|----------------------|-----------------------|-------|
| | Menghasilkan <i>Not yet Productive (Ha)</i> | Menghasilkan <i>Productive (Ha)</i> | <i>Old/Damage (Ha)</i> | Total <i>(Ha)</i> | Farmer <i>(KK)</i> | |
| (1) | (2) | (3) | (4) | (5) | (6) | |
| 1. Pulau Maya | - | 16 | | 16 | 65 | |
| 2. Sukadana | 4 | 95 | 17 | 116 | 332 | |
| 3. Simpang Hilir | 15 | 115 | 32 | 162 | 500 | |
| 4. Teluk Batang | 6 | 187 | 43 | 236 | 124 | |
| 5. Seponti | 17 | 96 | | 113 | 90 | |
| 6. Kep. Karimata | - | - | - | - | - | |
| Jumlah/ Total | 2018 | 42 | 509 | 92 | 643 | 1 111 |
| | 2017 | 55 | 509 | 89 | 653 | 1 111 |
| | 2016 ¹ | 52 | 509 | 96 | 657 | 1 111 |

Sumber/*Source*: Dinas Pertanian dan Pangan Kabupaten Kayong Utara

Keterangan/*Explanation*: ¹) Data Tahun 2013

Tabel 5.3.13 Luas Tanaman (Ha) Dan Jumlah Petani Pinang (KK) di Kabupaten Kayong Utara Menurut Kecamatan, 2018
Table 5.3.13 Plant Area (Ha) and Number of Areca Nut Farmers (KK) in Kayong Utara Regency by District, 2018

| Kecamatan <i>District</i> | Belum | Menghasilkan | Tua/Rusak | Jumlah | Pemilik |
|------------------------------|--------------|--------------|------------|--------|---------|
| | Menghasilkan | Menghasilkan | Old/Rusak | Total | Farmer |
| | Not yet | Productive | Old/Damage | Total | Farmer |
| | Productive | (Ha) | (Ha) | (Ha) | (KK) |
| (1) | (2) | (3) | (4) | (5) | (6) |
| 1. Pulau Maya | ... | ... | ... | ... | ... |
| 2. Sukadana | ... | ... | ... | ... | ... |
| 3. Simpang Hilir | ... | ... | ... | ... | ... |
| 4. Teluk Batang | ... | ... | ... | ... | ... |
| 5. Seponti | ... | ... | ... | ... | ... |
| 6. Kep. Karimata | ... | ... | ... | ... | ... |
| Jumlah/ Total | 2018 | ... | ... | ... | ... |
| | 2017 | 17 | - | 17 | 47 |
| | 2016 | ... | ... | ... | ... |

Sumber/Source: Dinas Pertanian dan Pangan Kabupaten Kayong Utara

Keterangan/Explanation: ¹) Data Tahun 2013

Tabel 5.3.14 Luas Tanaman (Ha) Dan Jumlah Petani Aren (KK) di Kabupaten Kayong Utara Menurut Kecamatan, 2018
Plant Area (Ha) and Number of Sugar Palm Farmers (KK) in Kayong Utara Regency by District, 2018

| Kecamatan <i>District</i> | Belum | Menghasilkan | Tua/Rusak | Jumlah | Pemilik |
|------------------------------|--|--|----------------------------|-----------------------|------------------------|
| | Menghasilkan <i>Not yet Productive (Ha)</i> | Menghasilkan <i>Productive (Ha)</i> | <i>Old/Damage (Ha)</i> | <i>Total (Ha)</i> | <i>Farmer (KK)</i> |
| (1) | (2) | (3) | (4) | (5) | (6) |
| 1. Pulau Maya | - | - | - | - | - |
| 2. Sukadana | - | - | - | - | - |
| 3. Simpang Hilir | - | - | - | - | - |
| 4. Teluk Batang | - | - | - | - | - |
| 5. Seponti | - | - | - | - | - |
| 6. Kep. Karimata | - | - | - | - | - |
| Jumlah/ Total | 2018 | - | - | - | - |
| | 2017 | 5 | 16 | 72 | 21 |
| | 2016 ¹ | 5 | 16 | - | 21 |

Sumber/*Source*: Dinas Pertanian dan Pangan Kabupaten Kayong Utara

Keterangan/*Explanation*: ¹) Data Tahun 2013

Tabel 5.3.15 Luas Tanaman (Ha) dan Jumlah Petani Cengkeh (KK) di Kabupaten Kayong Utara Menurut Kecamatan, 2018
Table 5.3.15 Plant Area (Ha) and Number of Clove Farmers (KK) in Kayong Utara Regency by District, 2018

| Kecamatan <i>District</i> | Belum | Menghasilkan | Tua/Rusak | Jumlah | Pemilik |
|------------------------------|--|--|----------------------------|-----------------------|------------------------|
| | Menghasilkan <i>Not yet Productive (Ha)</i> | Menghasilkan <i>Productive (Ha)</i> | <i>Old/Damage (Ha)</i> | <i>Total (Ha)</i> | <i>Farmer (KK)</i> |
| (1) | (2) | (3) | (4) | (5) | (6) |
| 1. Pulau Maya | ... | ... | ... | ... | ... |
| 2. Sukadana | ... | ... | ... | ... | ... |
| 3. Simpang Hilir | ... | ... | ... | ... | ... |
| 4. Teluk Batang | ... | ... | ... | ... | ... |
| 5. Seponti | ... | ... | ... | ... | ... |
| 6. Kep. Karimata | ... | ... | ... | ... | ... |
| Jumlah/ Total | 2018 | ... | ... | ... | ... |
| | 2017 | 2 | 53 | - | 55 |
| | 2016 | ... | ... | ... | ... |

Sumber/Source: Dinas Pertanian dan Pangan Kabupaten Kayong Utara

Tabel 5.4.1 **Populasi Ternak/Unggas di Kabupaten Kayong Utara Menurut Kecamatan dan Jenisnya (Ekor), 2018**
Livestock/Fowl Population in Kayong Utara Regency by District and Kind of Livestock/Fowl, 2018

| Kecamatan <i>District</i> | Sapi <i>Cow</i> | Sapi Perah <i>Milk Cow</i> | Kerbau <i>Buffalo</i> | Kambing/ Domba <i>Sheep/ Goat</i> | |
|------------------------------|--------------------|-------------------------------|--------------------------|---|---------------|
| (1) | (2) | (3) | (4) | (5) | |
| 1. Pulau Maya | 1 967 | - | - | 7 766 | |
| 2. Sukadana | 2 682 | - | 5 | 2 263 | |
| 3. Simpang Hilir | 903 | - | - | 1 927 | |
| 4. Teluk Batang | 300 | - | - | 1 647 | |
| 5. Seponti | 1 840 | - | - | 961 | |
| 6. Kep. Karimata | - | - | - | - | |
| Jumlah/ Total | 2018 | 7 692 | - | 5 | 14 564 |
| | 2017 | 7 829 | - | 8 | 14 499 |
| | 2016 | 7 985 | - | 11 | 14 335 |
| | 2015 | 7 221 | - | 11 | 12 564 |
| | 2014 ¹ | 6 679 | - | 17 | 11 356 |

bersambung/*to be continued*

Lanjutan Tabel/Continued Table 5.4.1

| Kecamatan District | Babi Pig | Ayam Chicken | Itik Duck | Itik Manila Manila Duck |
|--------------------------|-------------------|-----------------|---------------|----------------------------|
| (1) | (6) | (7) | (8) | (9) |
| 1. Pulau Maya | ... | 25 752 | 2 902 | - |
| 2. Sukadana | ... | 111 890 | 8 232 | - |
| 3. Simpang Hilir | ... | 151 306 | 2 188 | - |
| 4. Teluk Batang | ... | 192 760 | 9 236 | - |
| 5. Seponti | ... | 32 263 | 114 | - |
| 6. Kep. Karimata | ... | - | - | - |
| 2018 | ... | 513 971 | 22 672 | - |
| Jumlah/ Total | 2017 | 4 316 | 483 933 | 14 447 |
| | 2016 | 4 141 | 468 248 | 15 461 |
| | 2015 | 2 246 | 550 548 | 14 919 |
| | 2014 ¹ | 1 197 | 147 523 | 12 764 |

Sumber/Source : Dinas Pertanian dan Pangan Kabupaten Kayong Utara

Keterangan/Explanation: ¹) Data Tahun Sebelumnya

Tabel 5.4.2 Jumlah Pemotongan Ternak/Unggas, Produksi Telur dan Susu di Kabupaten Kayong Utara, 2018
Number of Lifestock/Fowl Butchering, Eggs and Milk Production in Kayong Utara Regency, 2018

| Jenis Ternak/Unggas <i>Kind of Lifestock/Fowl</i> | Jumlah Pemotongan Ternak/Unggas <i>Number of Lifestock/Fowl Butchering (Ekor)</i> | Produksi Telur <i>Eggs Production (Kg)</i> | Produksi Susu <i>Milk Production (Liter)</i> |
|---|---|--|--|
| (1) | (2) | (3) | (4) |
| 1. Ayam Buras | ... | ... | - |
| 2. Ayam Pedaging | ... | ... | - |
| 3. Ayam Petelur | ... | ... | - |
| 4. Itik | ... | ... | - |
| 5. Unggas/Burung | ... | ... | - |
| 6. Sapi | 580 | ... | - |
| 7. Kambing/Domba | ... | ... | - |
| 8. Babi | ... | ... | - |
| 9. Kerbau | ... | ... | - |

Sumber/Source : Dinas Pertanian dan Pangan Kabupaten Kayong Utara

Tabel 5.4.3 Jumlah Rumah Tangga Peternak di Kabupaten Kayong Utara Menurut Kecamatan, 2018
 Table Number of Breeder Household in Kayong Utara Regency by District, 2018

| Kecamatan District | Sapi Cow | Sapi Perah Milk Cow | Kerbau Buffalo | Kambing/ Domba Sheep/Goat | Babi Pig | |
|--------------------------|--|--|-----------------------|---------------------------------|--|------------------------------------|
| (1) | (2) | (3) | (4) | (5) | (6) | |
| 1. Pulau Maya | 224 | - | ... | 326 | ... | |
| 2. Sukadana | 119 | - | ... | 64 | 18 | |
| 3. Simpang Hilir | 96 | - | ... | 125 | 18 | |
| 4. Teluk Batang | 34 | - | ... | 59 | 12 | |
| 5. Seponti | 113 | - | ... | 30 | ... | |
| 6. Kep. Karimata | - | - | ... | 17 | ... | |
| Jumlah/ Total | 2018 2017 ¹ 2016 2015 ¹ 2014 ¹ | 586 3 991 3 991 2 490 2 490 | - - - - - | 621 3 3 3 3 | ... 2 865 2 865 2 141 2 141 | ... 206 206 - - |

bersambung/to be continued

Lanjutan Tabel/Continued Table 5.4.3

| Kecamatan <i>District</i> | Ayam/Chicken | | | Itik <i>Duck</i> | Itik Manila <i>Manila Duck</i> | |
|------------------------------|--|--------------------------------------|------------------------------------|---------------------------------|--|-----------------------------|
| | Pedaging <i>Broiler</i> | Petelur <i>Egg Layer</i> | Buras <i>Native Chicken</i> | | | |
| (1) | (7) | (8) | (9) | (10) | (11) | |
| 1. Pulau Maya | 31 | ... | ... | ... | ... | |
| 2. Sukadana | 151 | ... | ... | ... | ... | |
| 3. Simpang Hilir | 70 | ... | ... | ... | ... | |
| 4. Teluk Batang | 117 | ... | ... | ... | ... | |
| 5. Seponti | 8 | ... | ... | ... | ... | |
| 6. Kep. Karimata | ... | ... | ... | ... | ... | |
| Jumlah/ Total | 2018 2017 ¹ 2016 2015 ¹ 2014 ¹ | 377 130 130 69 69 | ... 5 5 3 3 | | ... 515 515 | ... - - |

Sumber/Source : Dinas Pertanian dan Pangan Kabupaten Kayong Utara

Keterangan/Explanation : ¹) Data Tahun Sebelumnya

Tabel 5.4.4 Jumlah Pemasukan Ternak ke Kabupaten Kayong Utara (Ekor), 2018
Number of Livestock Import to Kayong Utara Regency, 2018

| Bulan <i>Month</i> | Jenis Ternak/ <i>Kind of Livestock</i> | | | | | | | |
|-----------------------|--|-------------------------|------------------------|--------------------|--|------------------------------------|-------------------------------------|---------------------|
| | Sapi <i>Cow</i> | Kerbau <i>Bufalo</i> | Kambing <i>Goat</i> | Babi <i>Pig</i> | Ayam Buras <i>Native Chicken</i> | Ayam Pedaging <i>Broiler</i> | Ayam Petelur <i>Egg Layer</i> | Itik <i>Duck</i> |
| (1) | (2) | (3) | (4) | (5) | (6) | (7) | (8) | (9) |
| 1. Januari | - | - | - | - | - | - | - | - |
| 2. Februari | - | - | - | - | - | - | - | - |
| 3. Maret | - | - | - | - | - | - | - | - |
| 4. April | - | - | - | - | - | - | - | - |
| 5. Mei | - | - | - | - | - | - | - | - |
| 6. Juni | - | - | - | - | - | - | - | - |
| 7. Juli | - | - | - | - | - | - | - | - |
| 8. Agustus | - | - | - | - | - | - | - | - |
| 9. September | - | - | - | - | - | - | - | 1500 |
| 10. Oktober | 12 | - | - | - | - | - | - | - |
| 11. November | 14 | - | - | - | - | - | - | - |
| 12. Desember | - | - | - | - | - | - | - | - |
| Jumlah/Total | 26 | - | - | - | - | - | - | 1500 |

Sumber/Source : Dinas Pertanian dan Peternakan Kabupaten Kayong Utara

Tabel 5.4.5 Jumlah Pengeluaran Ternak dari Kabupaten Kayong Utara (Ekor), 2018
Number of Livestock Export From Kayong Utara Regency, 2018

| Bulan Month | Jenis Ternak/Kind of Livestock | | | | | | | |
|---------------------|--------------------------------|-------------------|-----------------|-------------|------------------------------------|-----------------------------|------------------------------|--------------|
| | Sapi Cow | Kerbau Buffalo | Kambing Goat | Babi Pig | Ayam Buras Native Chicken | Ayam Pedaging Broiler | Ayam Petelur Egg Layer | Itik Duck |
| (1) | (2) | (3) | (4) | (5) | (6) | (7) | (8) | (9) |
| 1. Januari | 30 | - | - | - | - | - | - | - |
| 2. Februari | 28 | - | - | 40 | - | - | - | - |
| 3. Maret | 20 | - | - | 35 | - | - | - | - |
| 4. April | 30 | - | - | 30 | - | - | - | - |
| 5. Mei | 40 | - | - | 20 | - | - | - | - |
| 6. Juni | 60 | - | - | 25 | - | - | - | - |
| 7. Juli | 15 | - | - | 30 | - | - | - | - |
| 8. Agustus | 50 | - | - | 20 | - | - | - | - |
| 9. September | - | - | - | 20 | - | - | - | - |
| 10. Oktober | - | - | - | 20 | - | - | - | - |
| 11. November | - | - | - | 30 | - | - | - | - |
| 12. Desember | - | - | - | 30 | - | - | - | - |
| Jumlah/Total | 273 | - | - | 300 | - | - | - | - |

Sumber/Source : Dinas Pertanian dan Peternakan Kabupaten Kayong Utara

Tabel 5.5.1 Potensi Kelautan dan Perikanan di Kabupaten Kayong Utara, 2018
Potentation of Fishery and Ocean in Kayong Utara Regency, 2018

| Potensi <i>Potentation</i> | Kecamatan/ <i>District</i> | | | | | | Jumlah <i>Total</i> |
|-------------------------------|----------------------------|----------|---------------|--------------|---------|--------------------|------------------------|
| | Pulau Maya | Sukadana | Simpang Hilir | Teluk Batang | Seponti | Kepulauan Karimata | |
| (1) | (2) | (3) | (4) | (5) | (6) | (7) | (8) |
| 1. Pulau | 9 | 9 | 2 | - | - | 83 | 103 |
| 2. Laut (Km ²) | 2 544 | 282 | 258 | 96 | - | 7 200 | 10 380 |
| 3. Perairan Umum | | | | | | | |
| - Sungai (Ha) | ... | ... | ... | ... | ... | - | 2 500 |
| - Rawa (Ha) | 2 | 45 | 60 | 10 | 25 | - | 142 |
| - Danau (Lokasi) | 1 | - | 1 | - | - | - | 2 |
| 4. Budidaya | | | | | | | |
| - Kolam (Ha) | 50 | 2 000 | 4 200 | 100 | 150 | - | 6 500 |
| - Tambak (Ha) | 4 000 | 500 | 1 150 | 100 | - | - | 5 750 |
| - Laut (Lokasi) | 1 | 1 | - | - | - | 10 | 12 |

Sumber/*Source* : Dinas Kelautan dan Perikanan Kabupaten Kayong Utara

Tabel 5.5.2 **Produksi Perikanan di Kabupaten Kayong Utara, 2018**
Table 5.5.2 Fishery Production in Kayong Utara Regency, 2018

| Jenis Perikanan <i>Kind of Fishery</i> | Produksi <i>Production</i> (Ton) |
|--|--|
| (1) | (2) |
| 1. Laut (Ikan dan Udang Basah) | 33 111,86 |
| 2. Perairan Umum (Ikan dan Udang Basah) | 728,75 |
| 3. Budidaya Kolam | 380,79 |
| | 2018 |
| | 34 221,40 |
| | 2017 |
| | 33 338,39 |
| Jumlah/Total | 2016 |
| | 30 808,40 |
| | 2015 |
| | 27 403,10 |
| | 2014 |
| | 25 612,70 |

Sumber/*Source* : Dinas Kelautan dan Perikanan Kabupaten Kayong Utara

Tabel 5.5.3 **Produksi Perikanan di Kabupaten Kayong Utara Menurut Kecamatan dan Jenis Perikanan (Ton), 2018**
Fishery Production in Kayong Utara Regency by District and Kind of Fishery, 2018

| Kecamatan <i>District</i> | Laut <i>Ocean</i> | Perairan Umum <i>Open Water</i> | Budidaya Kolam <i>Pond Cultivation</i> | Jumlah <i>Total</i> | |
|------------------------------|---|---|--|--|--|
| (1) | (2) | (3) | (4) | (5) | |
| 1. Pulau Maya | 14 238,10 | 6,56 | 15,52 | 14 260,18 | |
| 2. Sukadana | 2 980,07 | 45,18 | 162,37 | 3 187,62 | |
| 3. Simpang Hilir | 3 311,19 | 621,62 | 71,37 | 4 004,18 | |
| 4. Teluk Batang | 1 986,71 | 13,85 | 67,80 | 2 068,36 | |
| 5. Seponti | - | 40,08 | 53,53 | 93,61 | |
| 6. Kep. Karimata | 10 359,80 | 1,46 | 10,20 | 10 371,46 | |
| Jumlah/ Total | 2018 2017 2016 2015 2014 | 33 111,86 32 232,26 29 731,30 ... | 728,75 727,43 724,30 ... | 380,79 378,70 352,80 ... | 34 221,40 33 338,39 30 808,40 27 403,10 25 612,70 |

Sumber/Source : Dinas Kelautan dan Perikanan Kabupaten Kayong Utara

Tabel 5.5.4 Jumlah Nelayan dan Unit Penangkapan Ikan di Kabupaten Kayong Utara Menurut Kecamatan, 2018
Number of Fisherman and Fishing Unit in Kayong Utara Regency by District, 2018

| Kecamatan <i>District</i> | Jumlah Nelayan (Jiwa) <i>Fisherman (People)</i> | Unit Penangkapan Ikan/ <i>Catch Unit</i> | | |
|------------------------------|--|--|--|-------------------------------------|
| | | Tanpa Motor <i>Without Motor</i> | Motor Tempel <i>Attached Motor</i> | Kapal Motor <i>Motor Boat</i> |
| (1) | (2) | (3) | (4) | (5) |
| 1. Pulau Maya | 2 568 | 165 | 196 | 253 |
| 2. Sukadana | 251 | 79 | 12 | 28 |
| 3. Simpang Hilir | 547 | 59 | 69 | 25 |
| 4. Teluk Batang | 253 | 41 | 36 | 11 |
| 5. Seponti | 34 | 29 | 10 | - |
| 6. Kepulauan Karimata | 1 074 | 87 | 180 | 89 |
| Jumlah/Total | 4 727 | 452 | 497 | 402 |
| 2018 | 4 727 | 452 | 497 | 402 |
| 2017 | 4 707 | 443 | 492 | 399 |
| 2016 | 4 705 | 430 | 481 | 400 |
| 2015 | 4 680 | 422 | 474 | 394 |

Sumber/*Source* : Dinas Kelautan dan Perikanan Kabupaten Kayong Utara

Tabel 5.5.5 Jumlah Alat Penangkap Ikan di Kabupaten Kayong Utara Dirinci Menurut Resort Perikanan Tahun 2018 ¹
Number of Catch Equipment in Kayong Utara Regency by Fishery Resort in 2018 ¹

| Alat Penangkap Ikan <i>Catch Equipment</i> | Pulau Maya | Suka-dana | Simpang Hilir | Teluk Batang | Seponti | Kep. Karimata | |
|---|-------------------------|------------|---------------|--------------|------------|---------------|------------|
| (1) | (2) | (3) | (4) | (5) | (6) | (7) | |
| 1. Jaring Pantai | 56 | 24 | 28 | 9 | - | - | |
| 2. Jaring Insang Hanyut | 2 | 8 | 21 | - | - | 8 | |
| 3. Jaring Lingkar <i>(Pursue seine)</i> | 18 | - | - | - | - | - | |
| 4. Jaring Insang Tetap | 134 | 70 | 67 | 25 | 2 | 45 | |
| 5. Tramel Net | 245 | 24 | 28 | 13 | - | - | |
| 6. Bagan Tancap | - | - | - | - | - | 58 | |
| 7. Serok | 44 | - | - | - | - | - | |
| 8. Jala Jaring Lainnya | 11 | 22 | 27 | 60 | 30 | - | |
| 9. Rawai Tetap | 62 | 36 | 31 | 17 | 7 | 99 | |
| 10. Pancing Lainnya | - | - | - | - | - | - | |
| 11. Pancing Tunda | 2 | - | - | - | - | - | |
| 12. Sero/Belat | - | - | - | - | - | - | |
| 13. Jermal/Togo | 40 | - | 16 | - | - | - | |
| 14. Bubu | - | - | - | 7 | - | 53 | |
| 15. Penangkap Lainnya | 6 | - | 15 | 6 | - | 43 | |
| Jumlah/ Total | 2018¹ | 620 | 184 | 233 | 137 | 39 | 342 |
| | 2017 | 620 | 184 | 233 | 137 | 39 | 342 |
| | 2016 | 613 | 180 | 213 | 135 | 37 | 342 |
| | 2015 | 402 | 177 | 213 | 132 | 37 | 339 |
| | 2014 | 599 | 175 | 209 | 128 | 36 | 332 |

Sumber/Source : Dinas Kelautan dan Perikanan Kabupaten Kayong Utara
 Keterangan/Explanation : ¹) Data Tahun Sebelumnya

Tabel 5.6.1 **Luas Kawasan Hutan dan Perairan di Kabupaten Kayong Utara, 2017**
Table Area of Forestry and Waters Plan in Kayong Utara Regency, 2017

| | Kawasan Forestry | Luas Area (Ha) |
|----|---|-------------------------------|
| | (1) | (2) |
| 1. | Hutan Produksi | 83 215 |
| 2. | Hutan Produksi Konversi | 10 141 |
| 3. | Hutan Lindung | 75 177 |
| 4. | Hutan Produksi Terbatas | - |
| 5. | Kawasan Suaka Alam (KSA) dan Kawasan Pelstarian Alam (KPA) | 91 889 |
| 6. | Kawasan Suaka Alam (KSA) dan Kawasan Pelstarian Alam (KPA) Air | 190 945 |
| | Jumlah/Total | 451 367 |
| | 2017 | 451 367 |
| | 2014 | 595 746 |

Sumber/Source : Dinas Kehutanan Provinsi Kalimantan Barat

Tabel 5.6.2 **Luas Kawasan Dan Keragaman Alam Taman Nasional Gunung Palung, 2018**
Table 5.6.2 *Area and Nature Variety of Gunung Palung National Park, 2018*

| Uraian | 2018 |
|-------------------|---|
| (1) | (2) |
| A. Luas Kawasan | |
| 1. Hutan (Ha) | 108 069,60 |
| 2. Non Hutan (Ha) | - |
| B. Keragaman Alam | |
| 1. Vegetasi | <ul style="list-style-type: none"> ▪ Terdapat 8 tipe ekosistem hutan ▪ Memiliki 3500-4000 Jenis Vegetasi Berkayu ▪ 70 Jenis Kayu Meranti ▪ Ulin dan Ramin |
| 2. Hayati | <ul style="list-style-type: none"> ▪ Flagship species Orang Utan (<i>Pongopygmaeus wurmbii</i>), dan Bekantan (<i>Nasalis Larvatus</i>) ▪ Tarsius ▪ 68 jenis mamalia ▪ 236 species burung kalimantan (termasuk 13 jenis burung pelatuk dan 8 species enggang) |

Sumber/Source : Balai Taman Nasional Gunung Palung

Bab 6

Perindustrian, Energi, & Konstruksi

Industry, Energy, & Construction

Jumlah Usaha Industri Kecil & Menengah

Number of Small & Medium Scale Industries

2018



BAB VI. INDUSTRI, ENERGI, DAN KONSTRUKSI

Chapter VI. INDUSTRY, ENERGY, AND CONSTRUCTION

Industri

Pada tahun 2018, terdapat 1.147 usaha industri kecil dan menengah yang tercatat oleh Dinas Perdagangan Kabupaten Kayong Utara. Jumlah tersebut menunjukkan adanya kenaikan dibandingkan dengan tahun sebelumnya.

Kecamatan Sukadana memiliki usaha industri terbanyak dibandingkan dengan kecamatan lain, yakni sebanyak 336 usaha industri atau 29,29 persen.

Dari keseluruhan usaha industri kecil dan menengah di Kabupaten Kayong Utara, industri pangan merupakan industri terbanyak, yaitu total 748 industri atau 65,21 persen (tabel 6.1.3).

Listrik

Pada tahun 2018, jumlah pelanggan tenaga listrik PLN di Kabupaten Kayong Utara sebanyak 22.943 pelanggan, mengalami kenaikan dibandingkan tahun sebelumnya yang hanya 22.364 pelanggan.

Adapun produksi listrik selama tahun 2018 adalah 29.075.520 Kwh.

Industry

In 2018, there were 1.147 small and medium industrial businesses registered by the Trade Service of Kayong Utara Regency. This number indicates an increase compared to the previous year.

Sukadana District has the most industrial businesses compared to other districts, it has 336 industrial businesses or 29,29 percent of industrial businesses in Kayong Utara Regency.

From the total of small and medium industrial businesses in Kayong Utara Regency, the food industry is the largest industry, with a total of 748 industries or 65,21 percent (table 6.1.3).

Electricity

In 2018, the number of PLN electricity customers in Kayong Utara Regency was 22.943 customers, an increase compared to the previous year with only 22.364 customers

The electricity production in 2018 was 29.075.520 Kwh.

Air

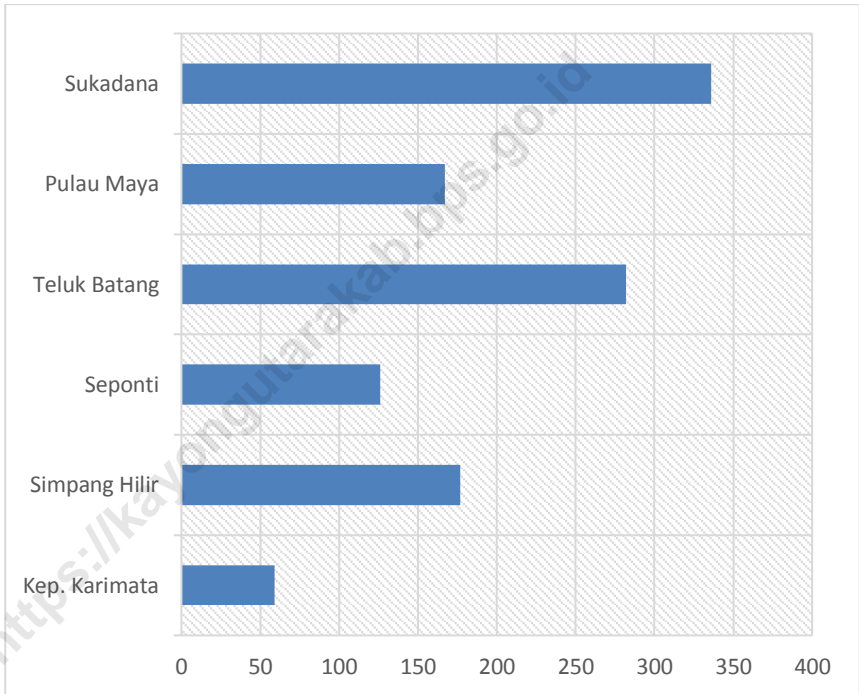
Pada tahun 2018, jumlah pelanggan Unit Pelayanan Teknis (UPT) air bersih di Kabupaten Kayong Utara adalah sebanyak 4.681 pelanggan (tabel 6.4).

Water

In 2018, the number of clean water service unit (UPT) customers in Kayong Utara Regency was 4.681 customers (table 6.4).

<https://kayongutarakab.bps.go.id>

Grafik 6.1 Jumlah Usaha Industri Kecil dan Menengah di Kabupaten Kayong Utara Menurut Kecamatan, 2018
Graph *Number of Business of Small and Medium Scale Industries in Kayong Utara Regency by District, 2018*



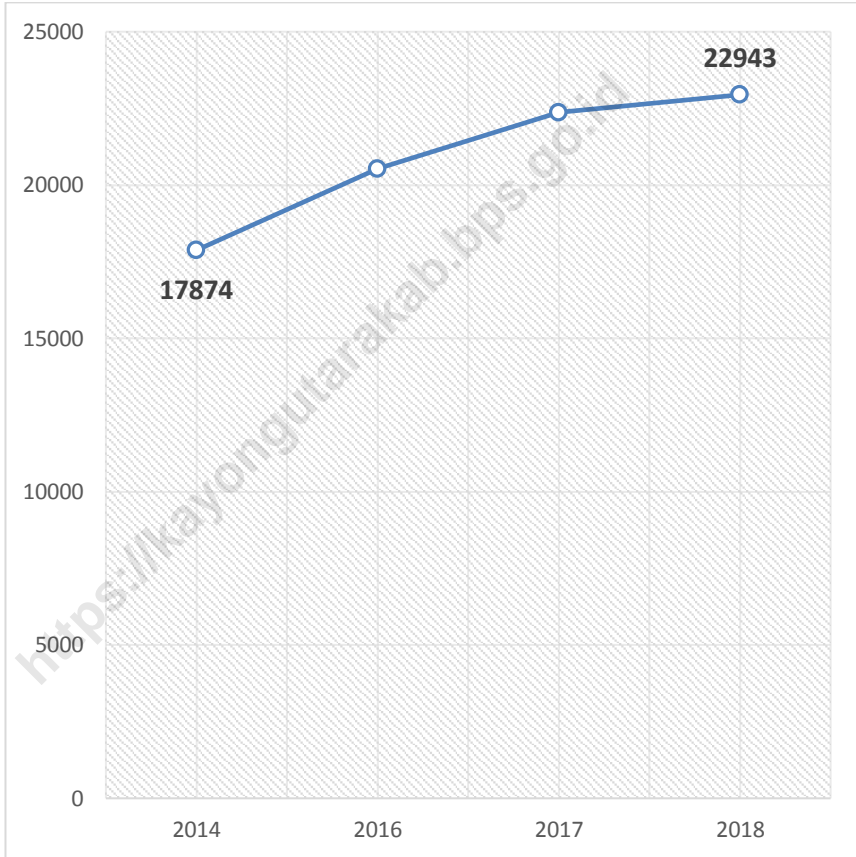
Sumber/Sources : Dinas Perdagangan Kabupaten Kayong Utara

Grafik
Graph

6.2

Jumlah Pelanggan Tenaga Listrik PLN di Kabupaten Kayong Utara, 2018

Number of PLN Electricity Customer in Kayong Utara Regency, 2018



Sumber/Source : PT. PLN (Persero) Area Ketapang, Rayon Sukadana

Tabel
Table

6.1.1 Jumlah Sentra Industri Kecil/Kerajinan (Non Formal) di Kabupaten Kayong Utara Menurut Jenis Industri, 2018
Number of Centra, Business Unit, and Labor of Small scale/handicraft in Kayong Utara Regency by Type of industry, 2018

| Jenis Industri <i>Kind of Industry</i> | Unit Usaha <i>Business Unit</i> | Tenaga Kerja/Labor (Orang/Person) | | |
|---|---|--------------------------------------|-----|--------------|
| | | L/M | P/F | Jml./Tot. |
| (1) | (3) | (4) | (5) | (6) |
| Industri Pangan | Industri Penggilingan dan Pembersihan Padi-Padian lainnya | 531 | 84 | 615 |
| | Industri Kue-Kue Basah / Dodol / Lempok / Keripik dll | 499 | 620 | 1 119 |
| | Industri Es | 5 | - | 5 |
| | Industri Kerupuk Ikan Blis | - | 9 | 9 |
| | Industri Minuman Ringan (Soft Drink) dan Air Isi Ulang | 9 | 12 | 21 |
| | Industri Penggilingan Tepung | 23 | - | 23 |
| | Industri Penggilingan Kelapa | 49 | - | 49 |
| | Penggilingan Tebu | 12 | 2 | 14 |
| | Industri Penggilingan Kopi | 4 | 2 | 6 |
| | Industri Penggilingan Daging | 6 | - | 6 |
| | Penggaraman/Pengeringan Ikan/Biota Laut | 81 | 101 | 182 |
| Industri Sandang | Tukang Jahit | 44 | 114 | 158 |

bersambung/to be continued

Lanjutan Tabel/Continued Table 6.1.1

| Jenis Industri <i>Kind of Industry</i> | Unit Usaha <i>Business Unit</i> (Unit) | Tenaga Kerja/Labor (Orang/Person) | | |
|---|---|--------------------------------------|--------------|---------------|
| | | L/M | P/F | Jml./ Tot. |
| (1) | (3) | (4) | (5) | (6) |
| Industri Kimia dan Bahan Bangunan Percetakan | Industri Furniture dari Kayu (Meubel Kayu) dan Industri Jasa Penunjang Percetakan | 163 | 11 | 174 |
| | Industri Moulding dan Komponen Bahan Bangunan | 34 | - | 34 |
| | Industri Kimia Bahan Bangunan dan Percetakan | 83 | 14 | 97 |
| Industri Logam dan Elektronika | Pemeliharaan Reparasi Sepeda Motor / Sepeda / Penjualan Spare Part | 373 | 17 | 390 |
| | Reparasi Alat Elektronik | 6 | - | 6 |
| | Industri Barang Perhiasan Berharga dari Logam Mulia | 4 | 1 | 5 |
| Industri Kerajinan | Kerajinan | 19 | 158 | 177 |
| | Kerajinan Pandan | 5 | 122 | 127 |
| | Kerajinan Tali | 6 | 10 | 10 |
| Jumlah/Total | 2018 | 1 956 | 1 277 | 2 108 |
| | 2017 | 259 | 168 | 427 |
| | 2016 | 403 | 104 | 507 |
| | 2015 ¹ | 280 | 101 | 381 |
| | 2014 ¹ | 280 | 101 | 381 |

Sumber/Source : Dinas Perindag PM & Kop Kabupaten Kayong Utara

Tabel 6.1.2 Jumlah Usaha dan Tenaga Kerja Industri Kecil dan Menengah di Kabupaten Kayong Utara Menurut Kecamatan dan Jenis Industri, 2018
Number of Business and Labor of Small and Medium Scale Industries in Kayong Utara Regency by District and Type, 2018

| Jenis Industri <i>Type of Industry</i> | Pulau Maya | | | | |
|---|-------------------|---------------------------------------|------------|------------|------------|
| | Usaha Industri | Tenaga Kerja/Labour (Orang/Person) | | | |
| | | L | P | L+P | |
| (1) | (2) | (3) | (4) | (5) | |
| 1. Industri Pangan | 123 | 211 | 93 | 304 | |
| 2. Industri Sandang | - | - | - | - | |
| 3. Industri Kimia, Bahan Bangunan, dan Percetakan | - | - | - | - | |
| 4. Industri Logam dan Elektronika | 12 | 30 | - | 30 | |
| 5. Industri Kerajinan | 32 | 9 | 73 | 82 | |
| | 2018 | 167 | 250 | 166 | 416 |
| | 2017 | 114 | 186 | 60 | 246 |
| Jumlah/Total | 2016 | 47 | 128 | 36 | 178 |
| | 2015 | 67 | 235 | 72 | 307 |
| | 2014 | 40 | 82 | 10 | 92 |

Sumber/Sources : Dinas Perdagangan Kabupaten Kayong Utara

Keterangan/Explanation : ¹⁾ Data Tahun 2011

²⁾ Data tahun 2013 masih bergabung dengan Kec. Kepulauan Karimata

Lanjutan Tabel/Continued Table 6.1.2

| Jenis Industri <i>Type of Industry</i> | Sukadana | | | | |
|--|-------------------|---------------------------------------|------------|------------|--------------|
| | Usaha Industri | Tenaga Kerja/Labour (Orang/Person) | | | |
| | | L | P | L+P | |
| (1) | (6) | (7) | (8) | (9) | |
| 1. Industri Pangan | 214 | 467 | 158 | 625 | |
| 2. Industri Sandang | - | - | - | - | |
| 3. Industri Kimia, Bahan Bangunan, dan Percetakan | 55 | 176 | 16 | 192 | |
| 4. Industri Logam dan Elektronika | 30 | 99 | - | 99 | |
| 5. Industri Kerajinan | 37 | 6 | 85 | 91 | |
| | 2018 | 336 | 748 | 259 | 1 007 |
| | 2017 | 179 | 233 | 98 | 331 |
| Jumlah/Total | 2016 | 69 | 169 | 40 | 209 |
| | 2015 | 111 | 145 | 42 | 187 |
| | 2014 | 65 | 169 | 34 | 203 |

Keterangan/Explanation : ¹⁾ Data Tahun Sebelumnya

Lanjutan Tabel/Continued Table 6.1.2

| Jenis Industri <i>Type of Industry</i> | Simpang Hilir | | | | |
|--|-------------------|---------------------------------------|------------|------------|------------|
| | Usaha Industri | Tenaga Kerja/Labour (Orang/Person) | | | |
| | | L | P | L+P | |
| (1) | (10) | (11) | (12) | (13) | |
| 1. Industri Pangan | 110 | 232 | 260 | 492 | |
| 2. Industri Sandang | - | - | - | - | |
| 3. Industri Kimia, Bahan Bangunan, dan Percetakan | 15 | 44 | 0 | 44 | |
| 4. Industri Logam dan Elektronika | 21 | 43 | 5 | 48 | |
| 5. Industri Kerajinan | 31 | 15 | 104 | 119 | |
| | 2018 | 177 | 334 | 369 | 703 |
| | 2017 | 45 | 75 | 54 | 129 |
| Jumlah/Total | 2016 | 69 | 169 | 40 | 209 |
| | 2015 | 111 | 145 | 42 | 187 |
| | 2014 | 65 | 169 | 34 | 203 |

Keterangan/Explanation : ¹⁾ Data Tahun Sebelumnya

Lanjutan Tabel/Continued Table 6.1.2

| Jenis Industri <i>Type of Industry</i> | Teluk Batang | | | | |
|--|-------------------|---------------------------------------|------------|------------|------------|
| | Usaha Industri | Tenaga Kerja/Labour (Orang/Person) | | | |
| | | L | P | L+P | |
| (1) | (14) | (15) | (16) | (17) | |
| 1. Industri Pangan | 141 | 263 | 240 | 503 | |
| 2. Industri Sandang | - | - | - | - | |
| 3. Industri Kimia, Bahan Bangunan, dan Percetakan | 39 | 67 | 56 | 123 | |
| 4. Industri Logam dan Elektronika | 46 | 152 | 12 | 164 | |
| 5. Industri Kerajinan | 56 | 5 | 159 | 164 | |
| | 2018 | 282 | 487 | 467 | 954 |
| | 2017 | 115 | 312 | 159 | 471 |
| Jumlah/Total | 2016 | 69 | 169 | 40 | 209 |
| | 2015 | 111 | 145 | 42 | 187 |
| | 2014 | 65 | 169 | 34 | 203 |

Keterangan/Explanation : ¹⁾ Data Tahun Sebelumnya

Lanjutan Tabel/Continued Table 6.1.2

| Jenis Industri <i>Type of Industry</i> | Seponti | | | | |
|--|-------------------|---------------------------------------|------------|------------|------------|
| | Usaha Industri | Tenaga Kerja/Labour (Orang/Person) | | | |
| | | L | P | L+P | |
| (1) | (18) | (19) | (20) | (21) | |
| 1. Industri Pangan | 101 | 170 | 125 | 295 | |
| 2. Industri Sandang | - | - | - | - | |
| 3. Industri Kimia, Bahan Bangunan, dan Percetakan | 11 | 81 | 13 | 94 | |
| 4. Industri Logam dan Elektronika | 12 | 41 | 0 | 41 | |
| 5. Industri Kerajinan | 2 | 2 | 1 | 3 | |
| | 2018 | 126 | 294 | 139 | 433 |
| | 2017 | 103 | 240 | 102 | 342 |
| Jumlah/Total | 2016 | 69 | 169 | 40 | 209 |
| | 2015 | 111 | 145 | 42 | 187 |
| | 2014 | 65 | 169 | 34 | 203 |

Keterangan/Explanation : ¹⁾ Data Tahun Sebelumnya

Lanjutan Tabel/Continued Table 6.1.2

| Jenis Industri <i>Type of Industry</i> | Kepulauan Karimata | | | | |
|--|--------------------|---------------------------------------|-----------|------------|------------|
| | Usaha Industri | Tenaga Kerja/Labour (Orang/Person) | | | |
| | | L | P | L+P | |
| (1) | (22) | (23) | (24) | (25) | |
| 1. Industri Pangan | 59 | 81 | 101 | 182 | |
| 2. Industri Sandang | - | - | - | - | |
| 3. Industri Kimia, Bahan Bangunan, dan Percetakan | - | - | - | - | |
| 4. Industri Logam dan Elektronika | - | - | - | - | |
| 5. Industri Kerajinan | - | - | - | - | |
| | 2018 | 59 | 81 | 101 | 182 |
| | 2017 | 36 | 58 | 82 | 140 |
| Jumlah/Total | 2016 | 69 | 169 | 40 | 209 |
| | 2015 | 111 | 145 | 42 | 187 |
| | 2014 | 65 | 169 | 34 | 203 |

Keterangan/Explanation : ¹⁾ Data Tahun Sebelumnya

Tabel 6.2.1 Jumlah Rumah Tangga Perikanan Pengolahan Hasil Perikanan dan Unit Usaha di Kabupaten Kayong Utara Menurut Kecamatan, 2018
Number of Household Fishery Processing Product and unit in Kayong Utara Regency by District, 2018

| Kecamatan <i>District</i> | Rumah Tangga Perikanan (KK) | Jenis Pengolahan/Usaha (Unit) | | | | |
|------------------------------|--------------------------------------|-------------------------------|-----------|------------|----------|----------|
| | | Kerupuk | Kering | Asap | Beku | |
| (1) | (2) | (3) | (4) | (5) | (6) | |
| 1. Pulau Maya | 56 | 16 | 40 | - | - | |
| 2. Sukadana | 20 | - | 13 | 6 | 1 | |
| 3. Simpang Hilir | 16 | 12 | 4 | - | - | |
| 4. Teluk Batang | 7 | 2 | 5 | - | - | |
| 5. Seponti | - | - | - | - | - | |
| 6. Kep. Karimata | 146 | 2 | 144 | - | - | |
| Jumlah/ Total | 2018 | 245 | 32 | 206 | 6 | 1 |
| | 2017 | 245 | 32 | 206 | 6 | 1 |
| | 2016 | 239 | 30 | 203 | 6 | - |
| | 2015 | 237 | 28 | 186 | 2 | 21 |
| | 2014 | 292 | 27 | 163 | 1 | 101 |

Sumber/Source : Dinas Kelautan dan Perikanan Kabupaten Kayong Utara

Tabel 6.2.2 Rumah Tangga Pemasaran Hasil Perikanan dan Jenis Pemasaran di Kabupaten Kayong Utara Menurut Kecamatan, 2018
Household of Marketing Fishery Product in Kayong Utara Regency by District, 2018

| Kecamatan <i>District</i> | Rumah Tangga Perikanan (KK) | Jenis Pemasaran/Pedagang (Orang) | | | | |
|------------------------------|--------------------------------------|----------------------------------|------------|-----------|-----------|---|
| | | Keliling | Meja | Agen | Eksportir | |
| (1) | (2) | (3) | (4) | (5) | (6) | |
| 1. Pulau Maya | 19 | 4 | 4 | 11 | - | |
| 2. Sukadana | 80 | 37 | 32 | 11 | - | |
| 3. Simpang Hilir | 73 | 38 | 27 | 8 | - | |
| 4. Teluk Batang | 40 | 25 | 9 | 6 | - | |
| 5. Seponti | 10 | 8 | 2 | - | - | |
| 6. Kep. Karimata | 9 | 2 | - | 7 | - | |
| Jumlah/ Total | 2018 | 231 | 114 | 74 | 43 | - |
| | 2017 | 231 | 114 | 74 | 43 | - |
| | 2016 | 225 | 111 | 73 | 41 | - |
| | 2015 | 209 | 101 | 65 | 41 | 2 |
| | 2014 | 173 | 94 | 43 | 34 | 2 |

Sumber/Source : Dinas Kelautan dan Perikanan Kabupaten Kayong Utara

Tabel 6.3.1 Jumlah Pelanggan dan Produksi Tenaga Listrik di Kabupaten Kayong Utara, 2018
Number of Customer and Electricity Production in Kayong Utara Regency, 2018

| | Bulan <i>Month</i> | Pelanggan <i>Customer</i> | Produksi <i>Production</i> (Kwh) |
|---------------------|------------------------------|-------------------------------------|--|
| | (1) | (2) | (3) |
| 1. | Januari | 22 380 | 2 255 760 |
| 2. | Februari | 22 581 | 2 146 080 |
| 3. | Maret | 22 798 | 2 358 240 |
| 4. | April | 22 962 | 2 332 080 |
| 5. | Mei | 23 193 | 2 462 160 |
| 6. | Juni | 23 269 | 2 427 840 |
| 7. | Juli | 23 443 | 2 487 760 |
| 8. | Agustus | 23 589 | 2 667 520 |
| 9. | September | 23 813 | 2 295 920 |
| 10. | Oktober | 24 427 | 2 471 360 |
| 11. | November | 24 668 | 2 551 600 |
| 12. | Desember | 24 943 | 2 619 200 |
| | 2018 | 22 943 | 29 075 520 |
| | 2017 | 22 364 | 30 439 786 |
| Jumlah/Total | 2016 | 20 528 | 34 431 359 |
| | 2015 ¹ | 17 874 | 30 518 509 |
| | 2014 | 17 874 | 30 518 509 |

Sumber/Source : PT. PLN (Persero) Area Ketapang, Rayon Sukadana

Keterangan/Explanation : ¹) Data Tahun Sebelumnya

Tabel 6.3.2 Jumlah Produksi Terjual dan Nilai Penjualan Tenaga Listrik di Kabupaten Kayong Utara, 2018
Number of Electricity Sold and Value in Kayong Utara Regency, 2018

| Bulan <i>Month</i> | Produksi Terjual <i>Sold Product</i> (Kwh) | Nilai Penjualan <i>Value</i> (Rp) |
|------------------------------|--|---|
| (1) | (2) | (3) |
| 1. Januari | 2 744 499 | 2 4519 273 219 |
| 2. Februari | 2 617 712 | 2 4426 507 795 |
| 3. Maret | 2 825 121 | 2 4615 309 321 |
| 4. April | 2 829 140 | 2 4614 187 269 |
| 5. Mei | 2 925 410 | 2 4699 519 108 |
| 6. Juni | 3 053 539 | 2 4777 099 239 |
| 7. Juli | 2 914 743 | 2 4708 048 180 |
| 8. Agustus | 3 150 735 | 2 4916 095 788 |
| 9. September | 2 813 874 | 2 4623 366 507 |
| 10. Oktober | 2 960 167 | 2 4768 815 496 |
| 11. November | 2 976 874 | 2 4758 091 451 |
| 12. Desember | 3 022 687 | 2 4834 901 284 |
| Jumlah/Total | 2018 | 32 261 214 657 |
| | 2017 | 26 729 911 461 |
| | 2016 | 19 727 282 104 |
| | 2015 ¹ | 16 286 016 647 |
| | 2014 | 16 286 016 647 |

Sumber/Source : PT. PLN (Persero) Area Ketapang, Rayon Sukadana
 Keterangan/Explanation : ¹) Data Tahun Sebelumnya

Jumlah Pelanggan UPT Air Bersih dan Banyaknya Penggunaan Air Bersih di Kabupaten Kayong Utara Menurut Jenis Pelanggan, 2018
Tabel 6.4 *Number of Clean Water Technical Service Unit Customer and Water Supply Utilizing in Kayong Utara Regency by Type of Customer, 2018*

| Tipe Pelanggan <i>Type of Customer</i> | Pelanggan <i>Customer</i> | Penggunaan Air <i>Water Supply Utilizing</i> | |
|---|------------------------------|--|-------------------------------|
| | | Banyaknya <i>Amount of Water</i> (m ³) | Nilai <i>Value</i> (Rp) |
| (1) | (2) | (3) | (4) |
| 1. Sosial Umum | - | - | - |
| 2. Sosial Khusus | - | - | - |
| 3. Rumah Tangga A | 4 681 | ... | - |
| 4. Rumah Tangga B | - | - | - |
| 5. Rumah Tangga C | - | - | - |
| 6. Instansi Pemerintah | - | - | - |
| 7. Konsulat/Kedutaan | - | - | - |
| 8. Niaga Kecil | - | - | - |
| 9. Niaga Besar | - | - | - |
| 10. Industri Kecil | - | - | - |
| 11. Industri Besar | - | - | - |
| 12. Pelabuhan | - | - | - |
| | 2018 | 4 681 | ... |
| | 2017 | 2 159 | ... |
| Jumlah/Total | 2016 ¹ | 2 281 | 100 182 |
| | 2015 ¹ | 2 281 | 100 182 |
| | 2014 | 2 281 | 100 182 |

Sumber/Source : Kantor PU Kab. Kayong Utara

Keterangan/Explanation : ¹) Data Tahun Sebelumnya

Bab 7

Perdagangan

Trading



Jumlah Koperasi Primer

Number of Primary Cooperatives

2018

10

KUD

Village Unit
Coop.

75

Non-KUD

Non-Village
Unit Coop.

36

Koperasi Serba Usaha
All-purpose Coop.

10

Koperasi Perkebunan
Plantation Coop.

8

Koperasi Umum
General Coop.

6

Koperasi PNS
Civil Servant Coop.

5

Koperasi Pertanian
Agricultural Coop.

4

Koperasi Karyawan
Employee Coop.

4

Koperasi Perikanan
Fishery Coop.

2

Koperasi Pondok
Pesantren

Islamic Boarding
School Coop.

BAB VII. PERDAGANGAN

Chapter VII. TRADING

Perdagangan

Posisis geografis Kabupaten Kayong Utara sebagai daerah pesisir merupakan daerah yang cukup strategis sebagai pintu perdagangan keluar masuknya arus barang dari daerah-daerah lain.

Koperasi

Koperasi adalah lembaga keuangan di Indonesia yang tidak mengedepankan keuntungan, melainkan mengutamakan kesejahteraan para anggotanya. Diharapkan koperasi ini tetap eksis pada masa yang akan datang. Pada saat ini lembaga keuangan yang bersifat suka rela tersebut sedang di arahkan agar dapat mewujudkan harapannya.

Pada tahun 2018 tercatat sebanyak 85 unit koperasi primer yang telah terdaftar di Dinas Perindustrian, Perdagangan, Penanaman Modal dan Koperasi Kabupaten Kayong Utara. Melalui unit-unit koperasi ini diharapkan dapat meningkatkan partisipasi masyarakat dalam mempercepat laju pertumbuhan perekonomian wilayah.

Trade

Geographical position of Kayong Utara Regency which is coastal areas is strategic enough as trade door of in and out of goods from other districts.

Cooperative

Cooperatives are financial institutions in Indonesia that do not prioritize profits, but prioritize the welfare of its members. It is expected that this cooperative will continue to exist in the future. At this time the voluntary financial institutions are being directed so that they can realize their expectations.

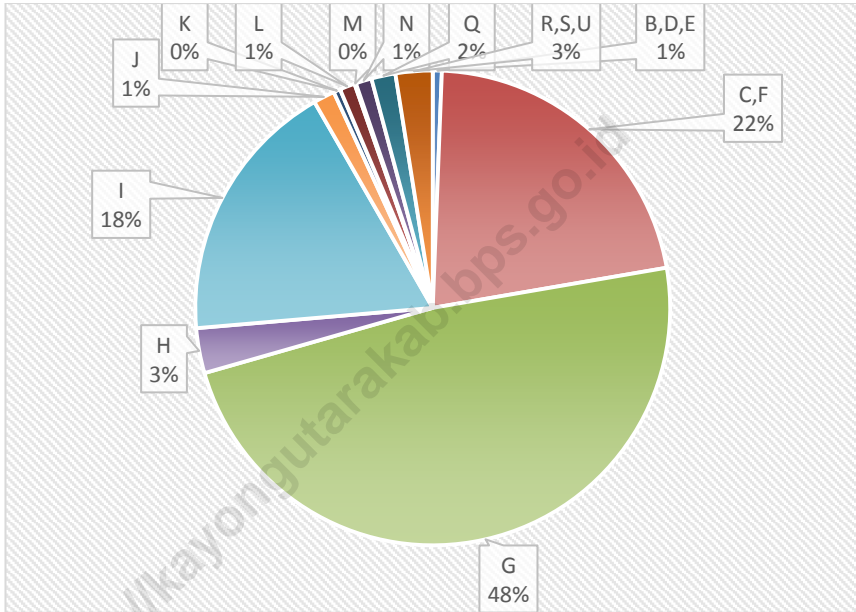
In 2018 there were 85 primary cooperative units which have been registered in department of industry and trade, capital investment and cooperative in Kayong Utara Regency. Hopefully participation of citizens through these cooperative units can increase the rate of economic growth in region.

Grafik
Graph

7

Persentase Usaha Menurut Kategori Usaha di Kabupaten Kayong Utara Tahun 2016

Percentage of Establishment by Category in Kayong Utara Regency in 2016



Sumber/Sources : BPS Kabupaten Kayong Utara

Keterangan/Explanation :

- B. Pertambangan dan penggalian
- D. Pengadaan Listrik, Gas, Uap/Air Panas dan Udara Dingin
- E. Pengelolaan Air, Pengelolaan Air Limbah, Pengelolaan dan Daur Ulang Sampah, dan Aktivitas Remediasi
- C. Industri Pengolahan
- F. Konstruksi
- G. Perdagangan Besar dan Eceran; Reparasi dan Perawatan Mobil dan Sepeda Motor
- H. Pengangkutan dan perdagangan
- I. Penyediaan Akomodasi dan Penyediaan Makanan dan Minuman
- J. Informasi Dan Komunikasi
- K. Aktivitas Keuangan Dan Asuransi
- L. Real Estat
- M. Aktivitas Profesional, Ilmiah Dan Teknis
- N. Aktivitas Penyewaan dan Sewa Guna Usaha Tanpa Hak Opsi, Ketenagakerjaan, Agen Perjalanan dan Penunjang Usaha Lainnya
- P. Pendidikan
- Q. Aktivitas Kesehatan Manusia Dan Aktivitas Sosial
- R. Kesenian, Hiburan Dan Rekreasi
- S. Aktivitas Jasa Lainnya
- U. Kegiatan Badan Internasional dan Badan Ekstra Internasional Lainnya

Tabel
Table **7.1.1**

Jumlah Koperasi di Kabupaten Kayong Utara Menurut Kecamatan, 2018
Number of Cooperative in Kayong Utara Regency by District, 2018

| <i>Kecamatan</i> <i>District</i> | KUD <i>Rural</i> <i>Cooperative</i> | Non KUD <i>Not Rural</i> <i>Cooperative</i> | Jumlah <i>Total</i> |
|-------------------------------------|--|--|-------------------------------|
| (1) | (2) | (3) | (4) |
| 1. Pulau Maya | 1 | 9 | 10 |
| 2. Sukadana | 2 | 21 | 23 |
| 3. Simpang Hilir | 2 | 22 | 24 |
| 4. Teluk Batang | 3 | 11 | 14 |
| 5. Seponti | 1 | 9 | 10 |
| 6. Kepulauan Karimata | 1 | 3 | 4 |
| | 2018 | 10 | 75 |
| | 2017 | 10 | 85 |
| Jumlah/Total | 2016 ¹ | 10 | 81 |
| | 2015 | 10 | 81 |
| | 2014 ¹ | 10 | 73 |

Sumber/*Source* : Dinas Perindag PM & Kop Kabupaten Kayong Utara
Keterangan/*Explanation*: ¹) Data Tahun Sebelumnya

Tabel 7.1.2 Jumlah Koperasi Unit Desa (KUD) di Kabupaten Kayong Utara Menurut Kecamatan dan Klasifikasi, 2018
Number of Rural Cooperative in Kayong Utara Regency by District and Classification, 2018

| Kecamatan <i>District</i> | Klasifikasi/ <i>Classification</i> | | | | | Jumlah <i>Total</i> | |
|------------------------------|------------------------------------|-----|-----|-----|-----|------------------------|-----------|
| | A | B | C | D | BDK | | |
| (1) | (2) | (3) | (4) | (5) | (6) | (7) | |
| 1. Pulau Maya | - | - | - | - | 1 | 1 | |
| 2. Sukadana | - | - | - | - | 2 | 2 | |
| 3. Simpang Hilir | - | - | - | - | 2 | 2 | |
| 4. Teluk Batang | - | - | - | - | 3 | 3 | |
| 5. Seponti | - | - | - | - | 1 | 1 | |
| 6. Kepulauan Karimata | - | - | - | - | 1 | 1 | |
| | 2018 | - | - | - | - | 10 | 10 |
| | 2017 | - | - | - | - | 10 | 10 |
| Jumlah/Total | 2016 ¹ | - | - | - | - | 10 | 10 |
| | 2015 | - | - | - | - | 10 | 10 |
| | 2014 ¹ | - | - | - | - | 10 | 10 |

Sumber/*Source* : Dinas Perindag PM & Kop Kabupaten Kayong Utara

Keterangan/*Explanation*: ¹) Data Tahun Sebelumnya

A = Sangat Sehat/*Very Good*

D = Kurang Sehat/*Not Good Enough*

B = Sehat/*Good*

BDK = Belum Diklasifikasikan/*Not Classified*

C = Cukup Sehat/*Good Enough*

Tabel 7.1.3 Jumlah Koperasi Non KUD di Kabupaten Kayong Utara Menurut Kecamatan dan Klasifikasi, 2018
Number of Not Rural Cooperative in Kayong Utara Regency by District and Classification, 2018

| Kecamatan <i>District</i> | Klasifikasi/ <i>Classification</i> | | | | | Jumlah <i>Total</i> |
|------------------------------|------------------------------------|-----|----------|----------|----------|------------------------|
| | A | B | C | D | BDK | |
| (1) | (2) | (3) | (4) | (5) | (6) | (7) |
| 1. Pulau Maya | - | - | - | - | 9 | 9 |
| 2. Sukadana | - | - | 1 | - | 20 | 21 |
| 3. Simpang Hilir | - | 1 | 2 | 1 | 18 | 22 |
| 4. Teluk Batang | - | - | 2 | 1 | 8 | 11 |
| 5. Seponti | - | - | 1 | 1 | 7 | 9 |
| 6. Kepulauan Karimata | - | - | - | - | 3 | 3 |
| | 2018 | - | 1 | 6 | 3 | 65 |
| | 2017 | - | 1 | 6 | 4 | 75 |
| Jumlah/Total | 2016 ¹ | - | - | - | 71 | 71 |
| | 2015 | - | - | - | 71 | 71 |
| | 2014 ¹ | - | - | - | 63 | 63 |

Sumber/*Source* : Dinas Perindag PM & Kop Kabupaten Kayong Utara

Keterangan/*Explanation*: ¹) Data Tahun Sebelumnya

A = Sangat Sehat/*Very Good*

B = Sehat/*Good*

C = Cukup Sehat/*Good Enough*

D = Kurang Sehat/*Not Good Enough*

BDK = Belum Diklasifikasikan/*Not Classified*

Tabel 7.1.4 Jumlah Koperasi Primer di Kabupaten Kayong Utara Menurut Jenisnya, 2018
Table 7.1.4 Number of Primary Cooperatives in Kayong Utara Regency by Type of Cooperative, 2018

| Jenis Koperasi <i>Type of Cooperative</i> | Koperasi Pimer <i>Primary Cooperative</i> |
|--|--|
| (1) | (2) |
| 1. Koperasi Unit Desa | 10 |
| 2. Koperasi Pertanian | 5 |
| 3. Koperasi Pondok Pesantren | 2 |
| 4. Koperasi Pengusaha Hutan | - |
| 5. Koperasi Pemuda | - |
| 6. Koperasi Pedagang Pasar | - |
| 7. Koperasi Simpan Pinjam | - |
| 8. Koperasi Purnawirawan | - |
| 9. Koperasi Pegawai Negeri | 6 |
| 10. Koperasi Serba Usaha | 36 |
| 11. Koperasi Angkatan Darat | - |
| 12. Koperasi Kepolisian | - |
| 13. Koperasi Wanita | - |
| 14. Koperasi Veteran | - |
| 15. Koperasi Angkutan | - |
| 16. Koperasi Pensiunan PNS | - |
| 17. Koperasi Karyawan | 4 |
| 18. Koperasi Umum | 8 |
| 19. Koperasi Perkebunan | 10 |
| 20. Koperasi Peternakan | - |
| 21. Koperasi Perikanan | 4 |
| 2018 | 85 |
| 2017 | 85 |
| Jumlah/Total 2016 ¹ | 81 |
| 2015 | 81 |
| 2014 ¹ | 73 |

Sumber/Source : Dinas Perindag PM & Kop Kabupaten Kayong Utara

Keterangan/Explanation: ¹) Data Tahun Sebelumnya

Tabel 7.1.5 **Banyaknya Kegiatan Usaha yang Dilakukan oleh Koperasi di Kabupaten Kayong Utara Menurut Jenis Kegiatan Usaha, 2018**
Number of Business Activities Organized by Cooperatives in Kayong Utara Regency by Type of Activity, 2018

| Jenis Kegiatan <i>Type of Activity</i> | Dilakukan oleh/ <i>Organized by</i> | | | |
|---|-------------------------------------|---|------------------------|-----------|
| | KUD <i>Rural Cooperative</i> | Non KUD <i>Not Rural Cooperative</i> | Jumlah <i>Total</i> | |
| (1) | (2) | (3) | (4) | |
| 1. Perikanan | 1 | 3 | 4 | |
| 2. Perdagangan | - | 6 | 6 | |
| 3. Penyalur Saprodin | - | 10 | 10 | |
| 4. Waserda | - | 5 | 5 | |
| 5. Simpan Pinjam | - | 10 | 10 | |
| 6. Kredit Usaha Tani | - | - | - | |
| 7. Kelistrikan | - | - | - | |
| 8. Penyalur BBM | - | 5 | 4 | |
| 9. Angkutan | - | 3 | 3 | |
| 10. Kerajinan | - | - | - | |
| 11. Pangan | - | - | - | |
| 12. RMU (Penggilingan) | - | 1 | 1 | |
| 13. Kelapa Sawit | - | 12 | 12 | |
| 14. Lainnya | - | 2 | 2 | |
| | 2018 | 1 | 57 | 58 |
| | 2017 | 1 | 56 | 57 |
| Jumlah/Total | 2016 ¹ | 1 | 57 | 58 |
| | 2015 | 1 | 57 | 58 |
| | 2014 ¹ | 1 | 47 | 48 |

Sumber/*Source* : Dinas Perindag PM & Kop Kabupaten Kayong Utara
 Keterangan/*Explanation*: ¹) Data Tahun Sebelumnya

Tabel 7.1.6 **Perkembangan Koperasi di Kabupaten Kayong Utara, 2018**
Table Growth of Cooperative in Kayong Utara Regency, 2018

| Perkembangan <i>Growth of</i> | KUD | Non KUD | Jumlah <i>Total</i> |
|---|------------|----------------|-------------------------------|
| (1) | (2) | (3) | (4) |
| 1. Unit | 10 | 75 | 85 |
| 2. Anggota | 406 | 5 388 | 5 794 |
| 3. Simpanan (Juta Rp) | 49,48 | 3 922,58 | 3 972,06 |
| 4. Donasi/Hibah (Juta Rp) | - | - | - |
| 5. Dari Luar (Juta Rp) | - | 31 693,10 | 31 693,10 |
| 6. Cadangan (Juta Rp) | - | - | - |
| 7. Sisa Hasil Usaha (Juta Rp) | 8,50 | 467,08 | 475,58 |
| 8. Dana-dana (Juta Rp) | - | - | - |
| 9. Volume Usaha (Juta Rp) | 21,00 | 2 298,47 | 2 319,47 |

Sumber/Source : Dinas Perindag PM & Kop Kabupaten Kayong Utara

Tabel
Table **7.2.1**

Jumlah Usaha Menurut Kategori Usaha di Kabupaten Kayong Utara Tahun 2016
Number of Establishment by Category in Kayong Utara Regency in 2016

| Kategori Usaha <i>Establishment Category</i> | Jumlah Usaha <i>Number of Employee</i> |
|---|--|
| (1) | (2) |
| B. Pertambangan dan penggalian | |
| D. Pengadaan Listrik, Gas, Uap/Air Panas dan Udara Dingin | 44 |
| E. Pengelolaan Air, Pengelolaan Air Limbah, Pengelolaan dan Daur Ulang Sampah, dan Aktivitas Remediasi | |
| C. Industri Pengolahan | 1 549 |
| F. Konstruksi | |
| G. Perdagangan Besar Dan Eceran; Reparasi Dan Perawatan Mobil Dan Sepeda Motor | 3 450 |
| H. Pengangkutan dan pergudangan | 219 |
| I. Penyediaan Akomodasi Dan Penyediaan Makan Minum | 1 291 |
| J. Informasi Dan Komunikasi | 104 |
| K. Aktivitas Keuangan Dan Asuransi | 33 |
| L. Real Estat | 74 |
| M. Aktivitas Profesional, Ilmiah Dan Teknis | 7 |
| N. Aktivitas Penyewaan dan Sewa Guna Usaha Tanpa Hak Opsi, Ketenagakerjaan, Agen Perjalanan dan Penunjang Usaha Lainnya | 78 |
| P. Pendidikan | 288 |
| Q. Aktivitas Kesehatan Manusia Dan Aktivitas Sosial | 117 |
| R. Kesenian, Hiburan Dan Rekreasi | |
| S. Aktivitas Jasa Lainnya | 180 |
| U. Kegiatan Badan Internasional dan Badan Ekstra Internasional Lainnya | |
| Jumlah/Total | 7 434 |

Sumber/Source : Sensus Ekonomi 2016

Tabel 7.2.2 Jumlah Tenaga Kerja Menurut Kategori Usaha di Kabupaten Kayong Utara Tahun 2016
Number of Employee by Category in Kayong Utara Regency in 2016

| Kategori Usaha <i>Establishment Category</i> | Jumlah Tenaga Kerja <i>Number of Employee</i> |
|---|---|
| (1) | (2) |
| B. Pertambangan dan penggalian | |
| D. Pengadaan Listrik, Gas, Uap/Air Panas dan Udara Dingin | 491 |
| E. Pengelolaan Air, Pengelolaan Air Limbah, Pengelolaan dan Daur Ulang Sampah, dan Aktivitas Remediasi | |
| C. Industri Pengolahan | 4 274 |
| F. Konstruksi | |
| G. Perdagangan Besar Dan Eceran; Reparasi Dan Perawatan Mobil Dan Sepeda Motor | 5 634 |
| H. Pengangkutan dan pergudangan | 472 |
| I. Penyediaan Akomodasi Dan Penyediaan Makan Minum | 1 870 |
| J. Informasi Dan Komunikasi | 121 |
| K. Aktivitas Keuangan Dan Asuransi | 236 |
| L. Real Estat | 78 |
| M. Aktivitas Profesional, Ilmiah Dan Teknis | 33 |
| N. Aktivitas Penyewaan dan Sewa Guna Usaha Tanpa Hak Opsi, Ketenagakerjaan, Agen Perjalanan dan Penunjang Usaha Lainnya | 164 |
| P. Pendidikan | 2 655 |
| Q. Aktivitas Kesehatan Manusia Dan Aktivitas Sosial | 457 |
| R. Kesenian, Hiburan Dan Rekreasi | |
| S. Aktivitas Jasa Lainnya | 303 |
| U. Kegiatan Badan Internasional dan Badan Ekstra Internasional Lainnya | |
| Jumlah/Total | 16 788 |

Sumber/Source : Sensus Ekonomi 2016

Bab 8

Transportasi, Komunikasi, & Pariwisata


Social

Panjang Jalan Menurut Kondisi

Length of Road by Condition

2018

Baik
Good



148 Km

Rusak Ringan
Moderately Damaged



52 Km

Rusak Berat
Heavily Damaged



101 Km

BAB VIII. TRANSPORTASI, KOMUNIKASI, DAN PARIWISATA

CHAPTER VIII. TRANSPORTATION, COMMUNICATION, AND TOURISM

Transportasi

Panjang jalan di Kabupaten Kayong Utara pada tahun 2018 yaitu sepanjang 300,598 Km. Jika dibagi menurut kondisinya, jalan yang kondisinya baik sepanjang 147,802 Km, rusak ringan 51,601 Km, dan rusak berat 101,195 Km (tabel 8.1.2).

Dinas Perhubungan mencatat bahwa pada tahun 2018 terdapat 2 unit kendaraan umum roda 4, 9.360 unit kendaraan darat pribadi dan 29 angkutan sungai/laut. Kendaraan pribadi terdiri dari 697 (7,4%) kendaraan roda 4 dan 8663 (92,6%) kendaraan roda 2. Jumlah sarana angkutan sungai/ laut terdiri dari motor air (13 unit), speed boat (8 unit), kapal feri (4 unit) dan kapal motor lainnya (4 unit) (tabel 8.2.1).

Kantor Pos

Pada tahun 2018, terdapat 4 kantor pos di Kabupaten Kayong Utara, 1 merupakan kantor kabupaten, 2 merupakan kantor cabang, dan 1 merupakan pos desa (tabel 8.4.1).

Transportation

The length of the road in Kayong Utara Regency in 2018 was 300,598 Km. If divided according to the conditions, the road with a good condition is 147,802 Km, slightly damaged 51,601 Km, and heavily damaged 101,195 Km (table 8.1.2).

The Transportation Agency noted that in 2018 there were 2 4-wheel public transportation, 9.360 private land vehicles and 29 river/sea transportation. Private vehicles consist of 697 (7,4%) 4-wheel vehicles and 8663 (92,6%) 2-wheel vehicles. The number of river/sea transportation facilities consists of water motorcycles (13 units), speed boats (8 units), ferry (4 units), and other water motorcycles (4 unit) (table 8.2.1).

Post Office

In 2018, there were 4 post offices in Kayong Utara Regency, 1 was a regency office, 2 were branch offices, and 1 was a rural post (table 8.4.1).

Media Elektronik

Banyaknya media elektronik di Kabupaten Kayong Utara tahun 2018 adalah 14, terdiri dari 1 stasiun radio, 9 situs internet, dan 2 layanan TV kabel dan 2 kafe-kafe (tabel 8.5.2).

Hotel dan Penginapan

Pada tahun 2018, terdapat 1 hotel di Kabupaten Kayong Utara, yaitu hotel Mahkota Kayong (hotel bintang 3) yang terletak di Kecamatan Sukadana. Hotel tersebut memiliki 56 kamar dan 91 tempat tidur.

Terdapat 14 penginapan dan 2 losmen di Kabupaten Kayong Utara yang tersebar di 5 kecamatan, yaitu Kecamatan Sukadana, Simpang Hilir, Teluk Batang, Seponti, dan Pulau Maya.

Pariwisata

Kabupaten Kayong Utara memiliki 33 daerah potensi wisata yang dapat dikembangkan sebagai aset daerah di bidang pariwisata. Kecamatan Kepulauan Karimata merupakan kecamatan dengan lokasi wisata terbanyak di Kabupaten Kayong Utara.

Electronic Media

The number of electronic media in Kayong Utara Regency in 2018 is 14, consisting of 1 radio station, 9 internet sites, and 2 cable TV services and 2 cafes (table 8.5.2).

Hotels and Accommodation

In 2018, there were 1 hotel in Kayong Utara Regency, namely Mahkota Kayong hotel (3 star hotel) located in Sukadana District. The hotel has 56 rooms and 91 beds.

There are 14 inns and 2 losmen inns in Kayong Utara Regency which are spread over 5 districts, namely Sukadana, Simpang Hilir, Teluk Batang, Seponti and Pulau Maya.

Tourism

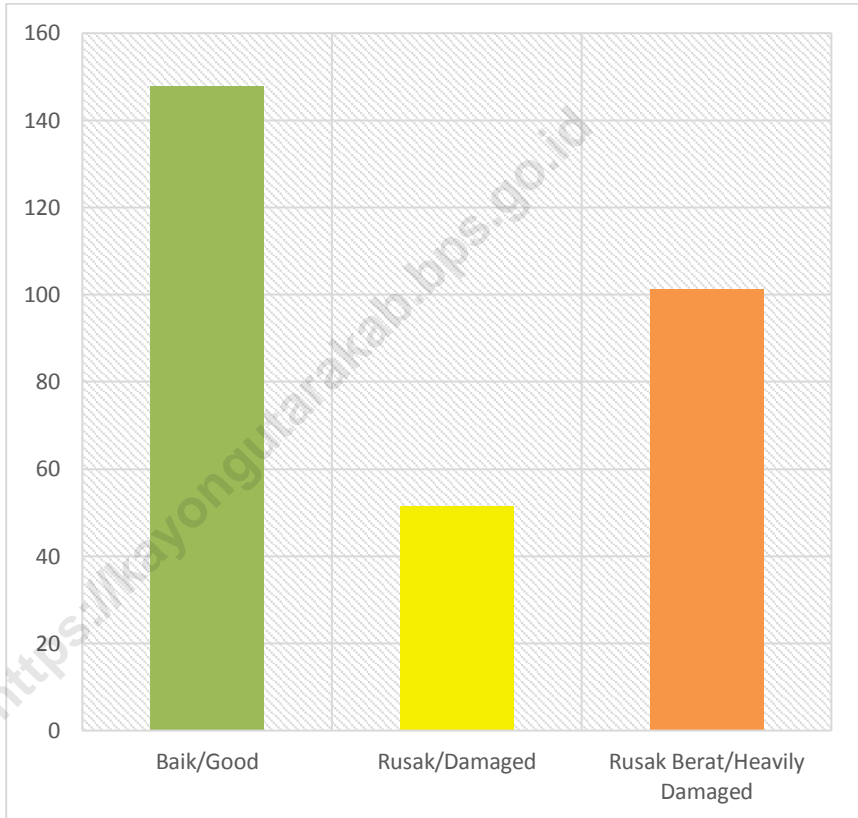
Kayong Utara Regency has 33 tourism potential areas that can be developed as regional assets in the tourism sector. Karimata Islands District is a district with the most tourism potential in Kayong Utara Regency.

Grafik
Graph

8

Panjang Jalan di Kabupaten Kayong Utara Menurut Kondisi (Km), 2018

Length of Road in Kayong Utara Regency by Condition (Km), 2018



Sumber/Sources : Dinas Pekerjaan Umum Kabupaten Kayong Utara

Tabel 8.1.1 **Panjang Jalan di Kabupaten Kayong Utara Menurut Jenis Permukaan (Km), 2018**
Table 8.1.1 *Length of Road in Kayong Utara Regency by Type of Surface, 2018*

| Jenis Permukaan <i>Type of Surface</i> | Panjang Jalan <i>Length of Road</i> |
|---|--|
| (1) | (2) |
| 1. Beton <i>Concrete</i> | 47,610 |
| 2. Aspal <i>Asphalt</i> | 160,543 |
| 3. Kerikil <i>Gravel</i> | 4,647 |
| 4. Tanah <i>Soil</i> | 87,798 |
| | 2018 |
| | 300,598 |
| | 2017 |
| | 383,598 |
| Jumlah/Total | 2016 |
| | 334,160 |
| | 2015 |
| | 334,160 |
| | 2014 |
| | 334,160 |

Sumber/Source : Dinas Pekerjaan Umum Kabupaten Kayong Utara

Tabel 8.1.2 Panjang Jalan di Kabupaten Kayong Utara Menurut Kondisi (Km), 2018
Table Length of Road on Kayong Utara Regency by Condition, 2018

| Kondisi Jalan <i>Road Condition</i> | Panjang Jalan <i>Length of Road</i> |
|---|---|
| (1) | (2) |
| 1. Baik <i>Good</i> | 147,802 |
| 2. Rusak Ringan <i>Moderately Damaged</i> | 51,601 |
| 3. Rusak Berat <i>Heavily Damaged</i> | 101,195 |
| Jumlah/Total | 300,598 |
| | 2018 |
| | 2017 |
| | 2016 |
| | 2015 |
| | 2014 |

Sumber/Source : Dinas Pekerjaan Umum Kabupaten Kayong Utara

Tabel 8.1.3 **Panjang Jalan di Kabupaten Kayong Utara Menurut Status Jalan (Km), 2018**
Table 8.1.3 *Length of Road on Kayong Utara Regency by Status, 2018*

| Kelas Jalan <i>Road Classification</i> | Panjang Jalan <i>Length of Road</i> |
|--|---|
| (1) | (2) |
| 1. Jalan Negara <i>National Road</i> | 0,00 |
| 2. Jalan Provinsi <i>Province Road</i> | 83,00 |
| 3. Jalan Kabupaten <i>Regency Road</i> | 300,598 |
| | 2018 |
| | 2017 |
| Jumlah/Total | 383,598 |
| | 383,598 |
| | 2016 |
| | 334,160 |
| | 2015 |
| | 334,160 |
| | 2014 |
| | 334,160 |

Sumber/Source : Dinas Pekerjaan Umum Kabupaten Kayong Utara

Tabel 8.2.1 **Banyaknya Kendaraan di Kabupaten Kayong Utara Menurut Jenis Angkutan, 2018**
Number of Vehicle in Kayong Utara Regency by Kind of Transportation, 2018

| Jenisnya Angkutan <i>Kind of Transportation</i> | Jumlah Kendaraan <i>Number of Vehicle</i> | |
|---|---|--------------|
| (1) | (2) | |
| 1. Kendaraan Umum | 2 | |
| - Roda 4 | 2 | |
| - Roda 2 | - | |
| 2. Kendaraan Pribadi | 9 360 | |
| - Roda 4 | 697 | |
| - Roda 2 | 8 663 | |
| 3. Angkutan Penumpang Sungai/ Laut | 29 | |
| - Speed Boat | 8 | |
| - Motor Air | 13 | |
| - Kapal Feri | 4 | |
| - Kapal Motor Lainnya | 4 | |
| | 2018 | 9 391 |
| | 2017 | 5 548 |
| Jumlah/Total | 2016 | 5 126 |
| | 2015 ¹ | 5 117 |
| | 2014 | 5 117 |

Sumber/Source : Dinas Perhubungan Kabupaten Kayong Utara

Keterangan/Explanation : ¹⁾ Data tahun sebelumnya

Tabel 8.2.2 Jumlah Sarana Angkutan Sungai di Kabupaten Kayong Utara Menurut Jenisnya, 2018
 Number of Water Transportation in Kayong Utara Regency by Kind of Boat, 2018

| Jenis Kapal Kind of Boat (1) | Jumlah Kapal Number of Boat (2) |
|------------------------------------|--|
| 1. Bandung Bermotor | - |
| 2. Bandung Gandengan | - |
| 3. Kapal Motor | 20 |
| 4. Tongkang Gandeng | 21 |
| 5. Talk Boat | 21 |
| 6. Long Boat/Penumpang | 13 |
| 7. Speed Boat | 2 |
| 8. Sampan Bermotor | 2 |
| 9. House Boat | - |
| 10. Tongkang Palma | - |
| 11. Ferry Boat | 4 |
| 12. Truck Air | 3 |
| <hr/> | |
| Jumlah/Total | 2018 2017 2016 2015 ¹ 2014 |
| | 86 26 24 33 33 |

Sumber/Source : Dinas Perhubungan Kabupaten Kayong Utara
 Keterangan/Explanation : ¹) Data tahun sebelumnya

Tabel 8.2.3 Jumlah Kendaraan Bermotor yang Telah Diuji di Kabupaten Kayong Utara Menurut Penggunaannya, 2018
Number of Examined Motor Vehicle in Kayong Utara Regency by Purpose, 2018

| Jenis Kendaraan <i>Kind of Vehicle</i> | Umum <i>Public</i> | Pribadi/ Perusahaan <i>Private/ Company</i> | Jumlah <i>Total</i> |
|---|-----------------------|---|------------------------|
| (1) | (2) | (3) | (4) |
| 1. Mobil Penumpang | - | - | - |
| 2. Bus | - | - | - |
| 3. Truck | - | 118 | 118 |
| 4. Pick Up | - | 60 | 60 |
| 5. Bt. Wangon | - | - | - |
| 6. Tangki | - | 14 | 14 |
| 7. Taksi | - | - | - |
| 8. Station Wagon | - | - | - |
| | 2018 | - | 192 |
| | 2017 | 7 | 130 |
| Jumlah/Total | 2016 | - | 83 |
| | 2015 ¹ | 7 | 108 |
| | 2014 | 7 | 108 |

Sumber/Source : Dinas Perhubungan Kabupaten Kayong Utara
 Keterangan/Explanation : ¹) Data tahun sebelumnya

Tabel 8.3.1 **Banyaknya Pelanggaran Lalu Lintas di Kabupaten Kayong Utara Menurut Profesi, 2018**
Number of Traffic Violation in Kayong Utara Regency by Profession, 2018

| Bulan <i>Month</i> | Pelajar <i>Student</i> | Pegawai <i>Officer</i> | Sopir <i>Driver</i> | Lain-lain <i>Others</i> | Jumlah <i>Total</i> |
|------------------------------|----------------------------------|----------------------------------|-------------------------------|-----------------------------------|-------------------------------|
| (1) | (2) | (3) | (4) | (5) | (6) |
| 1. Januari | 2 | 17 | - | 16 | 35 |
| 2. Februari | - | 13 | 7 | 11 | 31 |
| 3. Maret | 2 | 3 | - | 2 | 7 |
| 4. April | 11 | 36 | - | 28 | 75 |
| 5. Mei | 18 | 36 | - | 23 | 77 |
| 6. Juni | - | 3 | - | - | 3 |
| 7. Juli | 3 | 14 | - | 8 | 25 |
| 8. Agustus | 1 | 6 | - | 6 | 13 |
| 9. September | 3 | 6 | - | 2 | 11 |
| 10. Oktober | 30 | 64 | - | 55 | 149 |
| 11. November | 60 | 109 | - | 64 | 233 |
| 12. Desember | 2 | 2 | - | - | 4 |
| Jumlah/Total | 132 | 309 | 7 | 215 | 663 |

Sumber/Source : POLRES Kayong Utara

Tabel 8.3.2 Jumlah Pelanggaran Lalu Lintas di Kabupaten Kayong Utara Menurut Jenis Pelanggaran, 2018
Number of Traffic Violation in Kayong Utara Regency by Kind of Violation, 2018

| Jenis Pelanggaran <i>Kind of Violation</i> | Jumlah <i>Total</i> |
|---|------------------------|
| (1) | (2) |
| 1. Muatan Lebih | - |
| 2. Perlengkapan | 107 |
| 3. Kecepatan | - |
| 4. Surat-surat | 188 |
| 5. Rambu-rambu | - |
| 6. Lain-lain | 387 |
| Jumlah/Total | 682 |

Sumber/Source : POLRES Kayong Utara

Tabel
Table

8.3.3

Jumlah Kejadian dan Korban Kecelakaan Lalu Lintas Serta Kerugian Materil di Kabupaten Kayong Utara, 2018

Number of Traffic Accident Occurrence and Victims and Material Lost in Kayong Utara Regency, 2018

| Bulan Month | Kejadian Ocurence | Mati Dead | Luka/Wounded | | Kerugian Materiil Material Lost (Rp) |
|---------------------|----------------------|--------------|-----------------|-----------------|---|
| | | | Ringan Minor | Berat Severe | |
| (1) | (2) | (3) | (4) | (5) | (6) |
| 1. Januari | 2 | - | 2 | - | 600 000 |
| 2. Februari | 1 | - | 2 | 1 | 2 000 000 |
| 3. Maret | 2 | 2 | - | 1 | 3 500 000 |
| 4. April | 1 | - | 1 | - | 100 000 |
| 5. Mei | - | - | - | - | - |
| 6. Juni | - | - | - | - | - |
| 7. Juli | - | - | - | - | - |
| 8. Agustus | 1 | - | - | 1 | 5 000 000 |
| 9. September | 1 | 1 | - | - | 1 000 000 |
| 10. Oktober | 1 | - | 1 | - | 2 000 000 |
| 11. November | 2 | 1 | 2 | - | 1 500 000 |
| 12. Desember | - | - | - | - | - |
| Jumlah/Total | 11 | 4 | 8 | 3 | 15 700 000 |

Sumber/Source : POLRES Kayong Utara

Tabel 8.3.4 Jumlah Penyebab, Korban Kecelakaan Lalu Lintas dan Kerugian Materiil di Kabupaten Kayong Utara, 2018
Number of Traffic Violation by Kind of Violation and Material Lost in Kayong Utara Regency, 2018

| Uraian <i>Description</i> | Jumlah |
|------------------------------|---------------|
| (1) | (3) |
| 1. Penyebab Kecelakaan | |
| a. Kendaraan | - |
| b. Pengemudi | - |
| c. Kondisi Jalan | 8 |
| d. Pejalan Kaki | - |
| e. Cuaca | 3 |
| f. Laka Murni | - |
| 2. Korban Kecelakaan | |
| a. Meninggal Dunia | 4 |
| b. Luka Berat | 3 |
| c. Luka Ringan | 8 |
| 3. Kerugian Materiil | Rp 15 700 000 |

Sumber/Source : POLRES Kayong Utara

Tabel 8.4.1 Banyaknya Kantor Pos di Kabupaten Kayong Utara Menurut Kecamatan, 2018
Number of Post Office in Kayong Utara Regency by District, 2018

| Kecamatan District | Kantor Pos/Post Office | | | Pos Desa | Jumlah Total | |
|--------------------------|------------------------|------------------|---------------|---------------|-----------------|----------|
| | Kabupaten Regent | Cabang Branch | Desa Rural | Rural Post | | |
| (1) | (2) | (3) | (4) | (5) | (6) | |
| 1. Pulau Maya | - | - | - | 1 | 1 | |
| 2. Sukadana | 1 | - | - | - | 1 | |
| 3. Simpang Hilir | - | 1 | - | - | 1 | |
| 4. Teluk Batang | - | 1 | - | - | 1 | |
| 5. Seponti | - | - | - | - | - | |
| 6. Kepulauan Karimata | - | - | - | - | - | |
| Jumlah/ Total | 2018 | 1 | 2 | - | 1 | 4 |
| | 2016 | 1 | 2 | - | 3 | 6 |
| | 2015 ¹ | - | 3 | - | - | 3 |
| | 2014 | - | 3 | - | - | 3 |

Sumber/Source : PT. POS Indonesia (Persero) Cabang Sukadana

Keterangan/Explanation : ¹) Data Tahun Sebelumnya

Tabel 8.4.2 **Nilai Penjualan Benda Pos di PT. Pos Indonesia (Persero) Cabang Sukadana, 2018**
Table Selling Value of Postage in Sukadana Post Office, 2018

| | Bulan | Nilai Penjualan (Rp) |
|---------------------|-------------------|-----------------------------|
| | <i>Month</i> | <i>Selling Value</i> |
| | (1) | (2) |
| 1. Januari | | 62 400 000 |
| 2. Februari | | 39 000 000 |
| 3. Maret | | 71 400 000 |
| 4. April | | 72 000 000 |
| 5. Mei | | 54 600 000 |
| 6. Juni | | 58 000 000 |
| 7. Juli | | 67 500 000 |
| 8. Agustus | | 50 430 000 |
| 9. September | | 60 300 000 |
| 10. Oktober | | 81 300 000 |
| 11. November | | 62 850 000 |
| 12. Desember | | 61 805 000 |
| | 2018 | 741 585 000 |
| | 2017 | 803 100 000 |
| Jumlah/Total | 2016 | 703 000 000 |
| | 2015 ¹ | 264 000 000 |
| | 2014 | 264 000 000 |

Sumber/Source : PT. POS Indonesia (Persero) Cabang Sukadana
 Keterangan/Explanation : ¹) Data Tahun Sebelumnya

Tabel 8.4.3 Frekuensi Pengiriman dan Penerimaan Paket Pos Terdaftar Biasa dan Kilat di Kantor POS Cabang Sukadana, 2018
Sending and Receiving Frequency of Regular and Express Registered Parcel in Sukadana Post Office, 2018

| Bulan Month | Pengiriman Sending | Penerimaan Receiving |
|---------------------|-----------------------|-------------------------|
| (1) | (2) | (3) |
| 1. Januari | 80 | 485 |
| 2. Februari | 57 | 637 |
| 3. Maret | 82 | 926 |
| 4. April | 76 | 761 |
| 5. Mei | 67 | 628 |
| 6. Juni | 126 | 431 |
| 7. Juli | 48 | 801 |
| 8. Agustus | 31 | 574 |
| 9. September | 46 | 652 |
| 10. Oktober | 81 | 673 |
| 11. November | 55 | 716 |
| 12. Desember | 49 | 717 |
| Jumlah/Total | 798 | 8 001 |
| | 2017 | 1 992 |
| | 2016 | 100 |
| | 2015 ¹ | 73 |
| | 2014 | 73 |

Sumber/Source : PT. POS Indonesia (Persero) Cabang Sukadana
 Keterangan/Explanation : ¹) Data Tahun Sebelumnya

Tabel
Table **8.4.4**

Frekuensi dan Nilai Pengiriman dan Penerimaan, Wesel Pos Biasa dan Kilat di Kantor POS Cabang Sukadana, 2018
Sending and Receiving Frequency of Regular and Express Registered Money Order in Sukadana Post Office in 2016

| Bulan <i>Month</i> | Pengiriman/ Sending | | Penerimaan/ Received | | |
|--------------------------------|--|--|--|--|--|
| | Frekuensi <i>Frequency</i> | Nilai (Rp) <i>Value</i> | Frekuensi <i>Frequency</i> | Nilai (Rp) <i>Value</i> | |
| (1) | (2) | (3) | (4) | (5) | |
| 1. Januari | 91 | 154 600 000 | 35 | 175 000 000 | |
| 2. Februari | 78 | 195 000 000 | 22 | 110 000 000 | |
| 3. Maret | 92 | 368 000 000 | 48 | 240 000 000 | |
| 4. April | 100 | 450 000 000 | 29 | 101 500 000 | |
| 5. Mei | 77 | 219 450 000 | 26 | 37 700 000 | |
| 6. Juni | 62 | 282 100 000 | 22 | 33 000 000 | |
| 7. Juli | 95 | 475 000 000 | 31 | 104 250 000 | |
| 8. Agustus | 68 | 376 240 000 | 28 | 261 450 000 | |
| 9. September | 77 | 192 500 000 | 34 | 236 250 000 | |
| 10. Oktober | 65 | 162 500 000 | 29 | 247 300 000 | |
| 11. November | 61 | 187 600 000 | 36 | 182 400 000 | |
| 12. Desember | 76 | 426 382 000 | 34 | 321 460 281 | |
| Jumlah/ <i>Total</i> | 2018 2017 2016 2015 ¹ 2014 | 942 1 994 584 980 980 | 3 489 372 000 5 126 000 000 613 000 000 1 615 667 200 1 615 667 200 | 374 452 106 1 270 1 270 | 2 050 310 281 1 896 700 000 100 850 000 1 784 830 000 1 784 830 000 |

Sumber/ *Sources* : PT. POS Indonesia (Persero) Cabang Sukadana
Keterangan/*Explanation* : ¹) Data Tahun Sebelumnya

Tabel 8.4.5 Frekuensi Pengiriman dan Penerimaan Surat Tercatat, Biasa dan Kilat di Kantor POS Cabang Sukadana, 2018
Sending and Receiving Frequency of Regular and Express Registered Mail in Sukadana Post Office, 2018

| Bulan <i>Month</i> | Pengiriman <i>Sending</i> | Penerimaan <i>Receiving</i> |
|------------------------------|-------------------------------------|---------------------------------------|
| (1) | (2) | (3) |
| 1. Januari | 75 | 115 |
| 2. Februari | 78 | 36 |
| 3. Maret | 75 | 123 |
| 4. April | 62 | 95 |
| 5. Mei | 72 | 86 |
| 6. Juni | 125 | 53 |
| 7. Juli | 81 | 63 |
| 8. Agustus | 96 | 54 |
| 9. September | 126 | 78 |
| 10. Oktober | 79 | 55 |
| 11. November | 82 | 257 |
| 12. Desember | 49 | 55 |
| <hr/> | | |
| | 2018 | 1 000 |
| | 2017 | 7 143 |
| Jumlah/Total | 2016 | 608 |
| | 2015 ¹ | 2 560 |
| | 2014 | 2 560 |

Sumber/Source : PT. POS Indonesia (Persero) Cabang Sukadana
 Keterangan/Explanation : ¹) Data Tahun Sebelumnya

Tabel 8.4.6 Frekuensi Pengiriman dan Penerimaan Benda Pos di Kantor
 POS Cabang Sukadana, 2018
Number of Sending and Receiving Postal in Sukadana Post Office, 2018

| Bulan Month | Pengiriman Sending | Penerimaan Receiving |
|---------------------|-----------------------|-------------------------|
| (1) | (2) | (3) |
| 1. Januari | 10 400 | 11 400 |
| 2. Februari | 7 500 | 6 500 |
| 3. Maret | 11 900 | 9 700 |
| 4. April | 11 900 | 10 500 |
| 5. Mei | 9 100 | 7 250 |
| 6. Juni | 9 750 | 7 260 |
| 7. Juli | 11 250 | 8 611 |
| 8. Agustus | 9 650 | 7 621 |
| 9. September | 10 050 | 9 601 |
| 10. Oktober | 13 550 | 11 671 |
| 11. November | 10 475 | 9 261 |
| 12. Desember | 10 300 | 9 268 |
| | 2018 | 125 825 |
| | 2017 | 333 |
| Jumlah/Total | 2016 | 249 |
| | 2015 ¹ | 52 000 |
| | 2014 | 52 000 |

Sumber/Source : PT. POS Indonesia (Persero) Cabang Sukadana

Keterangan/Explanation : ¹) Data Tahun Sebelumnya

Tabel 8.4.7 Jumlah Pemegang Surat Kontrak Berlangganan di Kabupaten Kayong Utara Menurut Kecamatan, 2018
Number of Contract Letter Customer in Kayong Utara Regency by District, 2018

| Kecamatan <i>District</i> | Jumlah Pelanggan <i>Member</i> |
|------------------------------|-----------------------------------|
| (1) | (2) |
| 1. Pulau Maya | 1 |
| 2. Sukadana | 1 |
| 3. Simpang Hilir | - |
| 4. Teluk Batang | - |
| 5. Seponti | - |
| 6. Kepulauan Karimata | 1 |
| Jumlah/Total | 3 |
| | 2018 |
| | 2017 |
| | 2016 |
| | 2015 ¹ |
| | 2014 |

Sumber/Source : PT. POS Indonesia (Persero) Cabang Sukadana
 Keterangan/Explanation : ¹) Data Tahun Sebelumnya

Tabel 8.5.1 Banyaknya Kegiatan Pelayanan Informasi dan Komunikasi Pemerintah Kabupaten Kayong Utara, 2018
Number of Communication Service Activity by Government of Kayong Utara Regency, 2018

| Kegiatan Activity | Pelaksana/Organizer | |
|--------------------------------|---------------------|-------------------------------------|
| | KIPDE | Instansi Lain Others Institution |
| (1) | (2) | (3) |
| 1. Petunjukan Film | - | - |
| 2. Ceramah | - | 38 |
| 3. Pertunjukan Rakyat | 1 | - |
| 4. Pameran | 1 | 57 |
| 5. Siaran Keliling | - | - |
| 6. Siaran Radio | 16 | - |
| 7. Menghadiri Rapat Koordinasi | - | - |
| Jumlah/Total | 18 | 95 |
| | 2017 | 6 |
| | 2016 | 1 |
| | 2015 ¹ | 4 |
| | 2014 | 4 |

Sumber/Source : Dinas Komunikasi dan Informatika Kabupaten Kayong Utara

Keterangan/Explanation : ¹) Data Tahun Sebelumnya

Tabel 8.5.2 Banyaknya Media Elektronik dan Hiburan di Kabupaten Kayong Utara Menurut Kecamatan, 2018
Table 8.5.2 Number of Electronic Media and Entertainment in Kayong Utara Regency by District, 2018

| Jenis Media dan Hiburan <i>Kind of Media and Entertainment</i> | Pulau Maya | Sukadana | Simpang Hilir |
|---|-------------------|-----------|---------------|
| (1) | (2) | (3) | (4) |
| 1. Stasiun Radio | - | 1 | - |
| 2. Stasiun Televisi | - | - | - |
| 3. Warung Telekomunikasi (Wartel) | - | - | - |
| 4. Warung Internet (Warnet) | - | - | - |
| 5. Situs Internet (Website) | - | 9 | - |
| 6. Penyedia Layanan TV Kabel | - | 1 | 1 |
| 7. Penyewaan LD/CD/VCD/DVD | - | - | - |
| 8. Kafe ² | - | 2 | - |
| 9. Tempat Karaoke | - | - | - |
| | 2018 | 13 | 1 |
| | 2017 | 17 | 5 |
| Jumlah/Total | 2016 | 6 | 1 |
| | 2015 ¹ | 13 | 3 |
| | 2014 | 13 | 3 |

bersambung/to be continued

Lanjutan Tabel/Continued Table 8.5.2

| Jenis Media dan Hiburan <i>Kind of Media and Entertainment</i> | Teluk Batang | Seponti | Kep. Karimata | Jumlah | |
|---|-------------------|---------|------------------|--------|-----------|
| (1) | (2) | (3) | (4) | (5) | |
| 1. Stasiun Radio | - | - | - | 1 | |
| 2. Stasiun Televisi | - | - | - | - | |
| 3. Warung Telekomunikasi (Wartel) | - | - | - | - | |
| 4. Warung Internet (Warnet) | - | - | - | - | |
| 5. Situs Internet (Website) | - | - | - | 9 | |
| 6. Penyedia Layanan TV Kabel | - | - | - | 2 | |
| 7. Penyewaan LD/CD/VCD/DVD | - | - | - | - | |
| 8. Kafe ² | - | - | - | 2 | |
| 9. Tempat Karaoke | - | - | - | - | |
| | 2018 | - | - | - | 14 |
| | 2017 | 1 | - | - | 24 |
| Jumlah/Total | 2016 | - | - | - | 7 |
| | 2015 ¹ | 3 | 3 | - | 24 |
| | 2014 | 3 | 3 | - | 24 |

Sumber/Source : Dinas Komunikasi dan Informatika Kab. Kayong Utara

Keterangan/Explanation : ¹) Data Tahun Sebelumnya

²) Data jumlah kafe hanya mencakup kafe yang memiliki izin

Tabel 8.5.3 Banyaknya Jenis Media Cetak yang Beredar di Kabupaten Kayong Utara Menurut Lokasi Penerbit, 2018
Number of Press Media That Circulated in Kayong Utara Regency by Location of Publisher, 2018

| Jenis Media <i>Kind of Media</i> | Kab. Kayong Utara <i>In Kayong Utara</i> | Luar Kab. Kayong Utara dalam Prop. Kalbar <i>In West Kalimantan Except Kayong Utara</i> | | |
|-------------------------------------|---|--|----------|----------|
| | | Luar Prop. Kalbar <i>Beyond West Kalimantan</i> | | |
| (1) | (2) | (3) | (4) | |
| 1. Majalah | 2 | - | - | |
| 2. Tabloid | 2 | - | - | |
| 3. Surat Kabar | 1 | 4 | - | |
| 4. Buletin | - | - | - | |
| 5. Lainnya | - | - | - | |
| Jumlah/Total | 2018 | 5 | 4 | - |
| | 2017 | 4 | 4 | - |
| | 2016 | - | 5 | - |
| | 2015 ¹ | 2 | 5 | 32 |
| | 2014 | 2 | 5 | 32 |

Sumber/Source : Dinas Komunikasi dan Informatika Kabupaten Kayong Utara
 Keterangan/Explanation : ¹) Data Tahun sebelumnya

Tabel
Table

8.6.1

Jumlah Perpustakaan dan Jumlah Pengunjung Perpustakaan di Kabupaten Kayong Utara Menurut Jenis Perpustakaan, 2018

Number of Libraries and Library Visitors in Kayong Utara Regency by Kind of Library, 2018

| Jenis Perpustakaan <i>Kind of Library</i> | Jumlah Perpustakaan <i>Number of Library</i> | Jumlah Pengunjung <i>Library Visitors</i> |
|--|--|---|
| (1) | (2) | (3) |
| 1. Perpustakaan Milik Pemda | 15 | ... |
| - Perpustakaan Umum Daerah | 1 | 437 |
| - Perpustakaan Desa | 14 | ... |
| 2. Perpustakaan Milik Non Pemda | ... | ... |
| | 2018 | ... |
| | 2017 | ... |
| Jumlah/Total | 2016 | 9 269 |
| | 2015 | 29 447 |
| | 2014 | 26 421 |

Sumber/*Resource* : Dinas Perpustakaan dan Kearsipan Kabupaten Kayong Utara

Tabel 8.6.2 **Jumlah Buku Perpustakaan di Kabupaten Kayong Utara Menurut Jenis Buku dan Perpustakaan, 2018**
Table 8.6.2 *Number of Libraries Book in Kayong Utara Regency by Kind of Book and Library, 2018*

| Jenis Perpustakaan <i>Kind of Library</i> | Jumlah Buku <i>Number of Books</i> | |
|--|---------------------------------------|----------------------------|
| | Judul <i>Title</i> | Eksemplar <i>Copies</i> |
| (1) | (2) | (3) |
| 1. Perpustakaan Milik Pemda | 32 784 | 77 253 |
| - <i>Perpustakaan Umum Daerah</i> | 6 352 | 21 030 |
| - <i>Perpustakaan Desa</i> | 26 432 | 56 223 |
| 2. Perpustakaan Milik Non Pemda | ... | ... |
| | 2018 | ... |
| | 2017 | ... |
| Jumlah/Total | 2016 | 31 105 |
| | 2015 | 7 675 |
| | 2014 | 3 820 |

Sumber/Resource : Dinas Perpustakaan dan Kearsipan Kabupaten Kayong Utara

Tabel
Table **8.7.1**

Jumlah Kamar dan Tempat Tidur pada Hotel/Penginapan di Kabupaten Kayong Utara, 2018
Number of Room and Bed in Hotel/Accommodation in Kayong Utara Regency, 2018

| Nama Hotel/Penginapan <i>Hotel's/Accommodation's Name</i> | Alamat <i>Address</i> | Jumlah/Number of | |
|--|------------------------------------|----------------------|-------------------------------|
| | | Kamar <i>Room</i> | Tempat Tidur <i>Bed</i> |
| (1) | (2) | (3) | (4) |
| SUKADANA | | | |
| - Hotel Mahkota Kayong | Jl. Irama Laut, Desa Sutra | 56 | 91 |
| - Penginapan Anugrah | Jl. Bhayangkara No 19, Desa Sutra | 29 | 34 |
| - Penginapan Family | Jl. Tanjung Pura, Desa Sutra | 27 | 29 |
| - Penginapan Kapuas Kayong | Jl. Tanjung Pura, Desa Sutra | 28 | 36 |
| - Penginapan Aulia | Jl. Bhayangkara, Desa Sutra | 5 | 5 |
| - Penginapan Lubuk Baji | Jl. Tanjung Pura, Desa Sutra | 10 | 12 |
| - Penginapan Sederhana | Jl. Kota Karang, Desa Sutra | 15 | 15 |
| SIMPANG HILIR | | | |
| - Penginapan Bu Norma | Jl. Utin Tahara, Desa Teluk Melano | 5 | 5 |
| - Penginapan Rosana | Jl. Utin Tahara, Desa Teluk Melano | 5 | 5 |
| - Penginapan Simpang Empat | Jl. Utin Tahara, Desa Teluk Melano | 11 | 11 |
| TELUK BATANG | | | |
| - Losmen Nirwana | Jl. GM Saunan, Desa Teluk Batang | 4 | 4 |
| - Penginapan Sederhana | Jl. Ahmad Yani, Desa Teluk Batang | 6 | 6 |
| - Penginapan Putra Fajar | Jl. GM Saunan, Desa Teluk Batang | 15 | 15 |
| - Penginapan Sambas | Jl. GM Saunan, Desa Teluk Batang | 5 | 5 |
| - Losmen Segar | Jl. GM Saunan, Desa Teluk Batang | 4 | 4 |
| SEPONTI | | | |
| - Penginapan Perdana | Dsn Sidakaya, Desa Seponti Jaya | 7 | 7 |
| PULAU MAYA | | | |
| - Penginapan Permata | Jl. Merdeka, Desa Tanjung Satai | 11 | 11 |

Sumber/ Sources : BPS Kabupaten Kayong Utara, diolah

Tabel 8.7.2 **Jumlah Potensi Wisata di Kabupaten Kayong Utara Menurut Kecamatan, 2018¹**
Table 8.7.2 *Number of Tourism Potential in Kayong Utara Regency by District, 2018¹*

| Kecamatan <i>District</i> | Lokasi (Desa) <i>Location (Village)</i> | | Jumlah <i>Total</i> |
|-------------------------------------|---|--|-------------------------------|
| (1) | (2) | | (3) |
| 1.Pulau Maya | 1 | Desa Tanjung Satai Pantai Kerang | 3 |
| | 2 | Desa Dusun Kecil Pantai Pulau Nenas | |
| | 3 | Desa Dusun Besar Gunung Batu Ampar | |
| 2.Sukadana | 1 | Desa Sutera Pantai Pulau Datok | 10 |
| | 2 | Desa Pampang Harapan Pantai Pasir Mayang | |
| | 3 | Desa Pangkalan Buton Air Paoh | |
| | 4 | Desa Gunung Sembilan -Pantai Tambak Rawang -Pantai Pasir Mak Senik | |
| | 5 | Desa Sedahan Jaya Lubuk Baji | |
| | 6 | Desa Riam Berasap Jaya Riam Berasap | |
| | 7 | Desa Simpang Tiga -Pegunungan Air Bulus Semanai -Pantai Siduk | |
| | 8 | Taman Nasional Gunung Palung (TNGP) | |
| 3.Simpang Hilir | 1 | Taman Nasional Gunung Palung (TNGP) | 3 |
| | 2 | Desa Batu Barat Sungai Kubang | |
| | 3 | Desa Pulau Kumbang Pantai Pulau Kumbang | |
| 4.Teluk Batang | 1 | Desa Gunung Tujuh -Gunung Tujuh -Gunung Lumut | 2 |
| | - | - | |
| 5.Seponti | - | - | - |

bersambung/to be continued

Lanjutan Tabel/*Continued Table 8.7.2*

| Kecamatan <i>District</i> | Lokasi (Desa) <i>Location (Village)</i> | | Jumlah <i>Total</i> |
|------------------------------|--|---|------------------------|
| (1) | (2) | | (3) |
| 6. Kepulauan Karimata | 1 | Desa Pelapis -Pantai Teluk Genting Barat -Pantai Teluk Genting Selatan | 15 |
| | 2 | Desa Padang -Pantai Pasir Panjang Pulau Penebang -Pantai Air Gemuruh | |
| | 3 | Desa Betok Jaya -Pantai Tanjung Ru -Pantai Sungai Abon -Pantai Pengujan -Pantai Kepayang -Pantai Pulau Buluh -Pantai Pulau Gusung -Pantai Pulau Lising -Pantai Kelumpang -Air Terjun Bidadari -Pantai Pulau Genting | |
| | 4 | Suaka Alam Laut Kepulauan Karimata | |
| Jumlah/ Total | 2018¹ | | 33 |
| | 2017 | | 33 |
| | 2016 | | 33 |
| | 2015 | | 33 |
| | 2014 | | 33 |

Sumber/ *Sources* : Dinas Pemuda, Olahraga, dan Pariwisata Kab. Kayong Utara
 Keterangan/Explanation: ¹) Data Tahun Sebelumnya

Bab 9

Keuangan

Finance

Realisasi Alokasi Dana Desa

Realization of Village Funds Allocation

(Miliar)

(Billion)

2018



BAB IX. KEUANGAN

CHAPTER IX. FINANCE

APBD

Perubahan penerimaan daerah tentunya akan membawa dampak pada bergeraknya roda perekonomian daerah. Hal ini terjadi karena ada besar-kecilnya anggaran pendapatan dan belanja daerah sangat berpengaruh terhadap kegiatan perekonomian masyarakat. Anggaran yang berimbang dapat menjamin stabilitas perekonomian, dibanding anggaran defisit atau surplus. Karena itu realisasi penerimaan dan pengeluaran kabupaten perlu dipantau dan dievaluasi.

Realisasi penerimaan daerah kabupaten Kayong Utara pada tahun anggaran 2018 sebesar 756,97 milyar rupiah, atau 100,1 persen dari target penerimaan daerah yang ditetapkan.

Dilihat dari realisasi APBD Kabupaten Kayong Utara tahun 2018, pendapatan daerah sebesar 756,97 milyar rupiah, digunakan untuk belanja daerah sebesar 641,91 milyar rupiah (tabel 9.1.1).

APBD

The change of regency receipt, perhaps will bring impact to the movement of economics wheel. This matter caused by differences of regional receipt and expenditure plan that have an effect on to public economics activity. Proportional budget can guarantee economics stability, compared to a deficit budget or the surplus. Because of that, realization of regency expenditure and receipt require to be watched and evaluated.

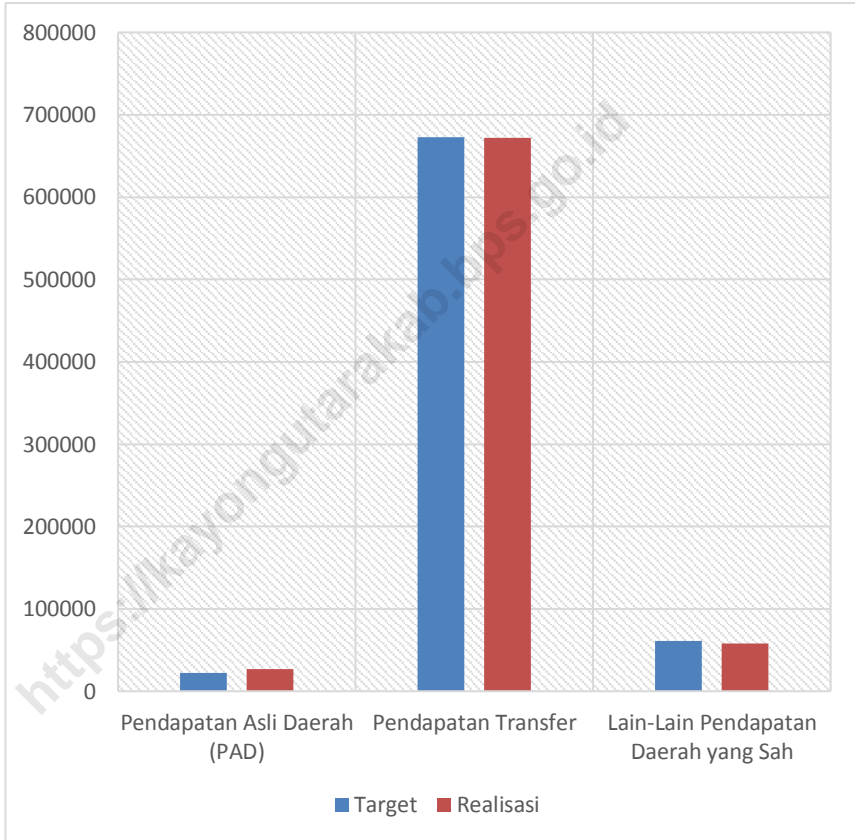
Realization of revenue of Kayong Utara Regency in fiscal year 2018 amounted to 756,97 billion rupiah, or 100,1 percent from assigned revenue target.

Seen from the Kayong Utara Regency realization of APBD 2018, revenues amounted to 756,97 billion rupiahs, used for expenditures up to 641,91 billion rupiahs (table 9.1.1).

Grafik
Graph

9

Persentase Penerimaan Daerah Kabupaten Kayong Utara (Rp) berdasar Jenis Penerimaan Tahun Anggaran 2018
Percentage Revenue of Kayong Utara Regency Based on Type of Receipt Year 2018



Sumber/Source : Badan Keuangan Daerah Kabupaten Kayong Utara

Tabel
Table

9.1.1

**Realisasi Anggaran Pendapatan dan Belanja Daerah
Kabupaten Kayong Utara Tahun Anggaran 2018 (Juta Rupiah)**
*Revenue and Expenditure of Kayong Utara Regency in Fiscal
Year 2018 (Million Indonesian Rupiah)*

| Uraian <i>Explanation</i> | Target <i>Target</i> | Realisasi <i>Realization</i> |
|---|-------------------------|---------------------------------|
| (1) | (2) | (3) |
| <u>PENDAPATAN</u> | 756 053,48 | 756 973,31 |
| 1. Pendapatan Asli Daerah (PAD) | 22 237,14 | 27 205,10 |
| 1.1. Pendapatan Pajak Daerah | 5 176,51 | 5 766,25 |
| 1.2. Pendapatan Retribusi Daerah | 2 814,13 | 2 892,74 |
| 1.3. Pendapatan Hasil Pengelolaan Kekayaan Daerah yang Dipisahkan | 1 904,08 | 2 344,71 |
| 1.4. Lain-Lain PAD yang Sah | 12 342,41 | 16 201,40 |
| 2. Pendapatan Transfer | 672 764,92 | 671 838,80 |
| 2.1. Pendapatan Transfer Pemerintah Pusat | 644 563,95 | 636 567,12 |
| 2.2. Pendapatan Transfer Pemerintah Pusat – Lainnya | 0,00 | 0,00 |
| 2.3. Pendapatan Transfer Pemerintah Daerah Lainnya | 28 200,98 | 35 271,68 |
| 2.4. Bantuan Keuangan | 0,00 | 0,00 |
| 3. Lain-Lain Pendapatan Daerah yang Sah – LRA | 61 051,41 | 57 929,41 |
| 3.1. Pendapatan Hibah | 21 194,80 | 18 072,80 |
| 3.2. Dana Desa | 39 856,61 | 39 856,61 |
| <u>BELANJA</u> | 674 812,76 | 641 914,51 |
| 1. Belanja Operasi | 493 549,82 | 473 054,38 |
| 1.1. Belanja Pegawai | 238 327,62 | 230 260,39 |
| 1.2. Belanja Barang dan Jasa | 229 325,05 | 217 032,62 |
| 1.3. Belanja Hibah | 21 897,15 | 21 897,86 |
| 1.4. Belanja Bantuan Sosial | 4 000,00 | 3 863,50 |

bersambung/*to be continued*

Lanjutan Tabel/Continued Table 9.1.1

| Uraian <i>Explanation</i> | Target <i>Target</i> | Realisasi <i>Realization</i> |
|---|-------------------------|---------------------------------|
| (1) | (2) | (3) |
| 2. Belanja Modal | 180 726,43 | 168 430,91 |
| 2.1. Belanja Modal Tanah | 5 705,00 | 5 193,70 |
| 2.2. Belanja Modal Peralatan dan Mesin | 21 576,08 | 20 064,81 |
| 2.3. Belanja Modal Gedung dan Bangunan | 28 473,22 | 27 091,87 |
| 2.4. Belanja Modal Jalan, Irigasi, dan Jaringan | 120 303,48 | 111 672,77 |
| 2.5. Belanja Modal Aset Tetap Lainnya | 4 668,65 | 4 407,77 |
| 3. Belanja Tak Terduga | 536,50 | 429,22 |
| 3.1. Belanja Tak Terduga | 536,50 | 429,22 |
| TRANSFER | 93 769,39 | 92 555,15 |
| 1. Transfer Bagi Hasil Pendapatan | 679,03 | 610,43 |
| 1.1. Transfer Bagi Hasil Pajak Daerah | 517,62 | 507,68 |
| 1.2. Transfer Bagi Hasil Pendapatan Lainnya | 161,41 | 102,75 |
| 2. Transfer Bantuan Keuangan | 93 090,36 | 91 944,72 |
| 2.1. Transfer Bantuan Keuangan ke Pemerintah Daerah | 3 481,19 | 3 421,19 |
| 2.2. Transfer Bantuan Keuangan ke Desa | 88 936,50 | 87 912,01 |
| 2.3. Transfer Bantuan Keuangan Lainnya | 672,67 | 611,52 |
| PEMBIAYAAN | | |
| 1. Penerimaan Pembiayaan | 145 286,74 | 14 528,67 |
| 1.1. Penggunaan SiLPA | 14 528,67 | 14 528,67 |
| 2. Pengeluaran Pembiayaan | 2 000,00 | 2 000,00 |
| 2.1. Penyertaan Modal/Investasi Pemda | 2 000,00 | 2 000,00 |
| PEMBIAYAAN NETTO | 12 528,67 | 12 528,67 |
| SISA LEBIH PEMBIAYAAN ANGGARAN (SILPA) | 0,00 | 35 032,32 |

Sumber/Source : Badan Keuangan Daerah Kabupaten Kayong Utara

Tabel 9.1.2 **Penerimaan Daerah Kabupaten Kayong Utara (Rp), 2018**
Table Revenue of Kayong Utara Regency, 2018

| Jenis Penerimaan <i>Kind of Receipt</i> | Target <i>Target</i> | Realisasi <i>Realization</i> |
|---|---------------------------|---------------------------------|
| (1) | (2) | (3) |
| 1. Pendapatan Asli Daerah (PAD) | 22 237 139 569,51 | 27 205 096 648,63 |
| 1.1. Pendapatan Pajak Daerah | 5 176 512 879,00 | 5 766 249 237,52 |
| 1.2. Pendapatan Retribusi Daerah | 2 814 134 000,00 | 2 892 736 188,60 |
| 1.3. Pendapatan Hasil Pengelolaan Kekayaan Daerah yang Dipisahkan | 1 904 084 341,51 | 2 344 706 067,00 |
| 1.4. Lain-Lain PAD yang Sah | 12 342 408 349,00 | 16 201 405 155,51 |
| 2. Pendapatan Transfer | 672 764 924 144,00 | 671 838 801 856,00 |
| 2.1. Pendapatan Transfer Pemerintah Pusat | 644 563 948 883,00 | 636 567 121 150,00 |
| 2.2. Pendapatan Transfer Pemerintah Pusat – Lainnya | 0,00 | 0,00 |
| 2.3. Pendapatan Transfer Pemerintah Daerah Lainnya | 28 200 975 261,00 | 35 271 680 706,00 |
| 2.4. Bantuan Keuangan | 0,00 | 0,00 |
| 3. Lain-Lain Pendapatan Daerah yang Sah – LRA | 61 051 414 000,00 | 57 929 407 819,00 |
| 3.1. Pendapatan Hibah | 21 194 806 000,00 | 18 072 799 819,00 |
| 3.2. Pendapatan Lainnya | 39 856 608 000,00 | 39 856 608 000,00 |
| | 2018 | 756 053 477 713,51 |
| | 2017 | 748 459 930 189,75 |
| Jumlah/Total | 2016 | 694 156 164 561,64 |
| | 2015 | 603 308 230 337,50 |
| | 2014 | 522 983 878 324,99 |

Sumber/Source : Badan Keuangan Daerah Kabupaten Kayong Utara

Tabel 9.1.3 Penetapan dan Penerimaan Pajak oleh Unit Pelayanan Pendapatan Daerah Kabupaten Kayong Utara (Rp), 2018
Taxes Revenue (IDR) by Regional Income Service of Kayong Utara Regency, 2018

| Bulan Month | PKB | BBN-KB | PKA | PAP |
|--------------------------|---------------------------|----------------------|-----------|--------------------|
| (1) | (2) | (3) | (5) | (6) |
| 1. Januari | 281 481 400 | 622 483 000 | - | 998 400 |
| 2. Februari | 201 851 000 | 504 253 500 | - | 499 200 |
| 3. Maret | 345 303 700 | 746 764 000 | - | 7 637 250 |
| 4. April | 222 845 700 | 405 665 500 | - | 499 200 |
| 5. Mei | 288 853 300 | 869 807 000 | - | 3 370 125 |
| 6. Juni | 186 387 000 | 371 925 500 | - | - |
| 7. Juli | 342 147 700 | 1 192 752 500 | - | 31 270 700 |
| 8. Agustus | 288 044 800 | 744 025 000 | - | 48 002 860 |
| 9. September | 318 401 400 | 801 125 000 | - | 4 524 675 |
| 10. Oktober | 331 719 700 | 552 325 000 | - | 499 200 |
| 11. November | 328 640 400 | 596 237 500 | - | 12 355 225 |
| 12. Desember | 603 919 700 | 771 754 500 | - | 499 200 |
| Jumlah/ Total | 2018 3 739 595 800 | 8 179 118 000 | - | 110 156 035 |
| | 2017 3 415 813 500 | 4 475 696 100 | - | 112 849 050 |
| | 2016 2 545 201 600 | 1 305 031 600 | - | 19 719 500 |
| | 2015 2 197 014 025 | 1 620 868 000 | 1 424 000 | 15 360 800 |
| | 2014 1 490 361 600 | 1 393 630 400 | 2 605 900 | - |

Sumber/Source : UPPD Kabupaten Kayong Utara

Tabel 9.1.4 **Realisasi Alokasi Dana Desa (ADD) Kabupaten Kayong Utara Menurut Kecamatan, 2018**
Realization of Village Funds Allocation of Kayong Utara Regency by District, 2018

| Kecamatan <i>District</i> | Target (Rp) <i>Target (IDR)</i> | Realisasi (Rp) <i>Realization (IDR)</i> |
|-------------------------------------|---|---|
| (1) | (2) | (3) |
| 1. Pulau Maya | 5 869 868 200 | 5 819 030 586,70 |
| 2. Sukadana | 11 083 178 900 | 10 289 044 598,11 |
| 3. Simpang Hilir | 13 901 375 300 | 12 616 022 797,22 |
| 4. Teluk Batang | 8 257 755 300 | 7 385 138 043,99 |
| 5. Seponti | 6 133 424 880 | 5 948 525 886,15 |
| 6. Kepulauan Karimata | 3 399 181 900 | 2 240 246 187,72 |
| Jumlah/Total | 48 644 784 480 | 44 298 008 099,89 |

Sumber/Source : Badan Keuangan Daerah Kabupaten Kayong Utara

Tabel 9.2.1 **Banyaknya Barang Jaminan, Nasabah, dan Omset Menurut Golongan Barang pada Perum Pegadaian Cabang Kayong Utara, 2018**
Number of Security Item, Client, and Omzet by Category of Security Item on Pawning Company of Kayong Utara, 2018

| Golongan Category | Uang Pinjaman Loan (Rp) | Barang Jaminan Security Item (Unit) | Nasabah Client | Omset Omzet (Rp 000) |
|----------------------|-------------------------------|--|-------------------|----------------------------|
| (1) | (2) | (3) | (4) | (5) |
| A | 20 000 - 500 000 | 182 | 182 | 68 660 |
| B | 550 000 - 5 000 000 | 1 747 | 1 747 | 3 304 890 |
| C | 5 100 000 - 20 000 000 | 250 | 250 | 2 130 750 |
| D | 20 100 000 - ke atas | 31 | 31 | 1 039 900 |
| Jumlah/Total | 2018 | 2 210 | 2 210 | 6 544 200 |
| | 2017 | 2 405 | 2 405 | 6 378 930 |
| | 2016 | 2 318 | 2 318 | 5 959 140 |
| | 2015 | 1 730 | 1 730 | 4 400 170 |
| | 2014 | 1 124 | 1 124 | 2 758 270 |

Sumber/Source : Perum Pegadaian Cabang Sukadana

Tabel 9.2.2 **Banyaknya Nasabah Menurut Jenis Barang Jaminan pada Perum Pegadaian Cabang Kayong Utara, 2018**
Number of Client by Kind of Security Item on Pawning Company of Kayong Utara, 2018

| Jenis Barang Jaminan <i>Kind of Security Item</i> | Nasabah <i>Client</i> | Nilai <i>Value</i> (Rp 000) |
|--|--------------------------|--|
| (1) | (2) | (3) |
| A. Perhiasan | 2 210 | 6 544 200 |
| B. Non Perhiasan | 24 | 32 240 |
| | 2 234 | 6 576 440 |
| Jumlah/Total | 2018 | 2018 |
| | 2017 | 2017 |
| | 2016 | 2016 |
| | 2015 | 2015 |
| | 2014 | 2014 |

Sumber/Source : Perum Pegadaian Cabang Sukadana

Bab 10

Pendapatan Regional

Regional Income



**Sektor Pertanian,
Kehutanan, & Perikanan
menyumbang sebesar 28%
PDRB Kabupaten Kayong Utara**

*The Agriculture, Forestry, & Fishing
Sector Contribute up to 28%
in GRDP of Kayong Utara Regency*

BAB X. PENDAPATAN REGIONAL

CHAPTER X. REGIONAL INCOME

Pembangunan ekonomi memiliki tujuan untuk meningkatkan taraf hidup dan kehidupan masyarakat, memperluas lapangan pekerjaan, meratakan distribusi pendapatan, meningkatkan hubungan regional dan usaha melakukan pergeseran kegiatan sektor ekonomi dari sektor primer ke sekunder. Total PDRB menunjukkan jumlah seluruh nilai tambah yang dihasilkan oleh penduduk dalam periode tertentu.

PDRB

Nilai PDRB Kabupaten Kayong Utara berdasarkan harga berlaku tahun 2018 sebesar 3,8 triliun rupiah, meningkat 8,6 persen dari tahun sebelumnya (tabel 10.1.1). Sedangkan nilai PDRB Kabupaten Kayong Utara berdasarkan harga konstan sebesar 2,4 triliun rupiah (tabel 10.1.2).

Sektor pertanian, kehutanan, & perikanan memiliki peranan cukup besar terhadap perekonomian Kabupaten Kayong Utara. Lebih dari 28 persen nilai tambah di Kabupaten Kayong Utara berasal dari sektor ini.

Economic development has mission to improve living standard and community life, expanding job opportunities, distribution of revenue equally, improve regional relations and efforts to change economic sectors from primary sector to secondary sectors. Total gross domestic product shows the total amount of added value which has been generated by citizen in a certain period.

GRDP

The value of GRDP in Kayong Utara Regency based on the current price in 2018 amounted to 3,8 trillion rupiahs, an increase of 8,6 percent from the previous year (table 10.1.1). While the value of GRDP in Kayong Utara Regency based on constant price was 2,4 trillion rupiahs (table 10.1.2).

The agriculture, forestry, & fishing sector has a significant role in the economy of Kayong Utara Regency. More than 28 percent of the added value in Kayong Utara Regency comes from this sector.

Adapun sumbangan terbesar dalam pembentukan nilai tambah di sektor pertanian berasal dari sub sektor tanaman pangan sebesar 8,46 persen dan sub sektor perikanan sebesar 7,70 persen (tabel 10.1.3).

PDRB Perkapita

Pada tahun 2018 PDRB Per Kapita Kabupaten Kayong Utara adalah sebesar 32,06 juta rupiah. Artinya, rata-rata pendapatan satu orang penduduk Kabupaten Kayong Utara selama setahun adalah sebesar 34,25 juta rupiah. Nilai ini meningkat sebesar 6,83 persen dibanding tahun lalu sebesar 32,06 juta rupiah.

Pertumbuhan Ekonomi

Pertumbuhan ekonomi Kabupaten Kayong Utara tahun 2018 sebesar 5,02 persen. Pertumbuhan ekonomi tahun 2018 tidak sebesar tahun 2017 yang mencapai 5,42 (tabel 10.1.4).

The biggest contribution in the formation of added value in the agricultural sector came from the food crops sub-sector by 8,46 percent and the fisheries sub-sector by 7,70 percent (table 10.1.3).

Percapita GRDP

In 2018 the Per Capita GRDP of Kayong Utara Regency was 32,06 million rupiahs. This means that the average income of one person in Kayong Utara Regency for a year is 34,25 million rupiahs. This value increased by 6,83 percent compared to last year's 32,06 million rupiahs.

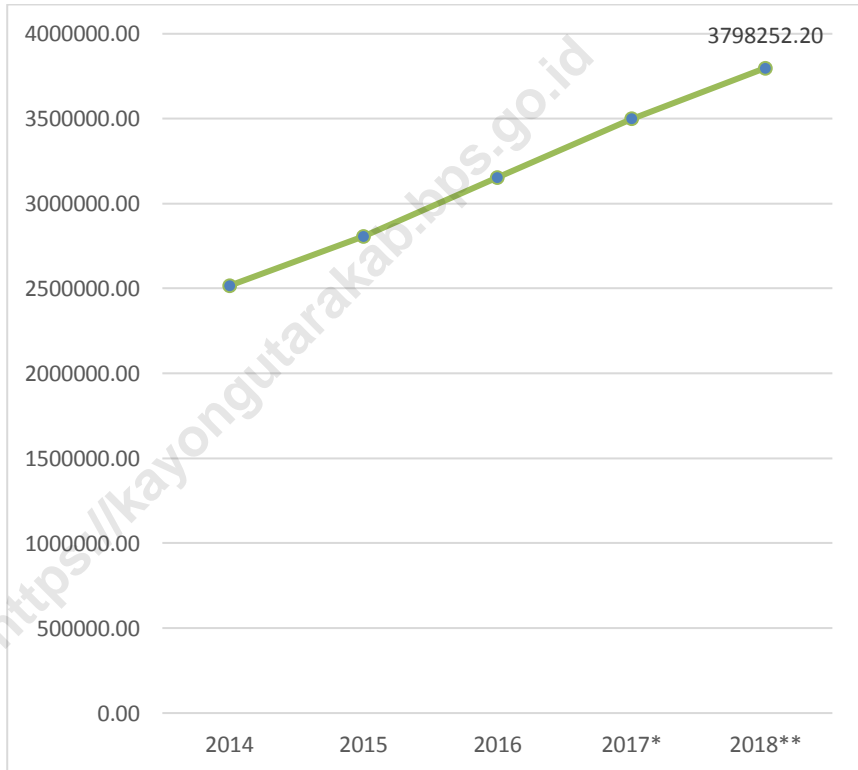
Economic growth

The economic growth in Kayong Utara Regency in 2018 was 5,02 percent. Economic growth in 2018 is not as big as 2017 which reached 5,42 (table 10.1.4).

Grafik
Graph 10.1

Produk Domestik Regional Bruto Kabupaten Kayong Utara Atas Dasar Harga Berlaku Menurut Lapangan Usaha (Juta Rupiah), 2014-2018

Gross Domestic Regional Product of Kayong Utara Regency at Market Price by Industry (Million Rupiahs), 2015-2018



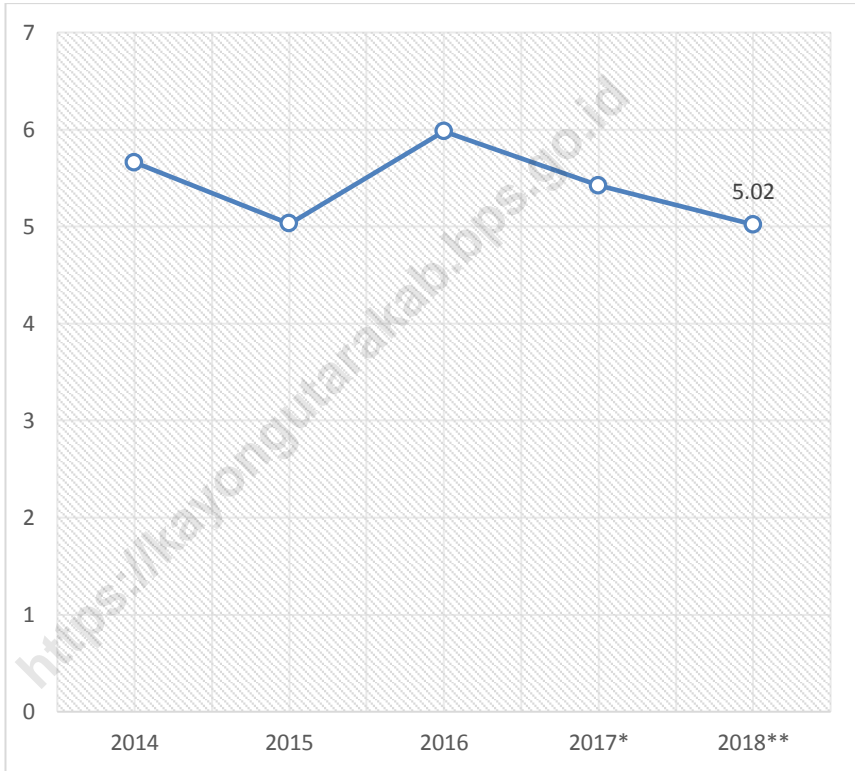
Sumber/Sources : Badan Pusat Statistik Kabupaten Kayong Utara

Keterangan/Explanation: * Angka sementara/Preliminary Figures

** Angka sangat sementara/Very Preliminary Figures

Grafik
Graph

10.2 **Pertumbuhan Ekonomi Kabupaten Kayong Utara, 2014-2018**
Economic Growth of Kayong Utara Regency, 2015-2018



Sumber/Sources : Badan Pusat Statistik Kabupaten Kayong Utara

Keterangan/Explanation: * Angka sementara/Preliminary Figures

** Angka sangat sementara/Very Preliminary Figures

Tabel
Table

10.1.1

Produk Domestik Regional Bruto Kabupaten Kayong Utara Atas Dasar Harga Berlaku Menurut Lapangan Usaha (Juta Rupiah), 2016-2018

Gross Domestic Regional Product of Kayong Utara Regency at Market Price by Industry (Million Rupiahs), 2016-2018

| Lapangan Usaha Industry | 2016 | 2017* | 2018** |
|--|------------------|--------------------|--------------------|
| (1) | (3) | (4) | (4) |
| A. Pertanian, Kehutanan, dan Perikanan <i>Agriculture, Forestry & Fishing</i> | 936 763,6 | 1 001 679,8 | 1 062 570,4 |
| 1. Pertanian, Peternakan, Perburuan dan Jasa Pertanian/ <i>Agriculture, Livestock, Hunting and Agriculture Services</i> | 607 646,2 | 647 647,2 | 687 213,4 |
| a. Tanaman Pangan/ <i>Food Crops</i> | 304 879,8 | 314 219,6 | 321 290,8 |
| b. Tanaman Hortikultura/ <i>Horticultural Crops</i> | 69 854,8 | 75 408,2 | 81 754,7 |
| c. Tanaman Perkebunan/ <i>Plantation Crops</i> | 176 396,9 | 197 789,7 | 218 823,1 |
| d. Peternakan/ <i>Livestock</i> | 42 712,6 | 45 038,1 | 49 015,2 |
| e. Jasa Pertanian dan Perburuan/ <i>Agriculture Services and Hunting</i> | 13 802,1 | 15 191,7 | 16 329,6 |
| 2. Kehutanan dan Penebangan Kayu/ <i>Forestry and Logging</i> | 75 943,7 | 81 686,3 | 83 046,2 |
| 3. Perikanan/ <i>Fishery</i> | 253 173,8 | 272 346,3 | 292 310,7 |
| B. Pertambangan dan Penggalian <i>Mining & Quarrying</i> | 140 406,7 | 156 978 1 | 170 732,1 |
| 1. Pertambangan Minyak, Gas dan Panas Bumi/ <i>Crude Petroleum, Natural Gas, and Geothermal</i> | 0,0 | 0,0 | 0,0 |
| 2. Pertambangan Batubara dan Lignite/ <i>Coal and Lignite Mining</i> | 0,0 | 0,0 | 0,0 |
| 3. Pertambangan Bijih Logam/ <i>Iron Ore Mining</i> | 47 826,8 | 51 027 3 | 55 593,8 |
| 4. Pertambangan dan Penggalian Lainnya/ <i>Other Mining and Quarrying</i> | 92 579,9 | 105 950 8 | 115 138,2 |
| C. Industri Pengolahan <i>Manufacturing</i> | 302 441,8 | 339 312,5 | 366 788,6 |
| 1. Industri Batubara dan Pengilangan Migas/ <i>Manufacture of Coal and Refined Petroleum Products</i> | 0,0 | 0,0 | 0,0 |
| 2. Industri Makanan dan Minuman/ <i>Manufacture of Food Product and Beverages</i> | 217 540,8 | 248 505,0 | 275 221,2 |
| 3. Industri Pengolahan Tembakau/ <i>Manufacture of Tobacco Product</i> | 0 0 | 0,0 | 0,0 |

bersambung/to be continued

Lanjutan Tabel/Continued Table 10.1.1

| Lapangan Usaha Industry | 2016 | 2017* | 2018** |
|---|----------|----------|----------|
| (1) | (3) | (4) | (4) |
| 4. Industri Tekstil dan Pakaian Jadi/ <i>Manufacture of Textiles & Wearing Apparel</i> | 1 912,8 | 2 096,3 | 2 192,1 |
| 5. Industri Kulit, Barang dari Kulit dan Alas Kaki/ <i>Manufacture of Leather and Related Product and Footwear</i> | 0,0 | 0,0 | 0,0 |
| 6. Industri Kayu, Barang dari Kayu dan Gabus dan Barang Anyaman dari Bambu, Rotan dan Sejenisnya/ <i>Manufacture of Wood and of Product of Wood and Cork, and Aticles of Straw and Plaiting Materials</i> | 48 860,9 | 53 277,4 | 53 282,2 |
| 7. Industri Kertas dan Barang dari Kertas; Percetakan dan Reproduksi Media Rekaman/ <i>Manufacture of Paper and Paper Products, Printing and Reproduction of Recorded Media</i> | 1 062,7 | 1 100,1 | 1 149,1 |
| 8. Industri Kimia, Farmasi dan Obat Tradisional/ <i>Manufacture of Chemicals and Pharmaceuticals and Botanical Products</i> | 107,0 | 118,4 | 129,8 |
| 9. Industri Karet, Barang dari Karet dan Plastik/ <i>Manufacture of Rubber, Rubber Products and Plastics Products</i> | 226,0 | 241,1 | 250,2 |
| 10. Industri Barang Galian bukan Logam/ <i>Manufacture of Other Non-Metallic Mineral Products</i> | 2 048,6 | 2 135,2 | 2 208,2 |
| 11. Industri Logam Dasar/ <i>Manufacture of Basic Metals</i> | 0,0 | 0,0 | 0,0 |
| 12. Industri Barang Logam; Komputer, Barang Elektronik, Optik; dan Peralatan Listrik/ <i>Manufacture of Fabricated Metal Products, Computer, and Optical Products, ande Electrical Equipment</i> | 1 803,8 | 1 936,6 | 1 943,7 |
| 13. Industri Mesin dan Perlengkapan/ <i>Manufacture of Machinery and Equipment</i> | 1 773,7 | 1 883,5 | 1 969,2 |
| 14. Industri Alat Angkutan/ <i>Manufacture of Transport Equipment</i> | 4 363,3 | 4 647,3 | 4 949,6 |
| 15. Industri Furnitur/ <i>Manufacture of Furniture</i> | 18 101,6 | 18 578,2 | 18 598,7 |
| 16. Industri Pengolahan Lainnya; Jasa Reparasi dan Pemasangan Mesin dan Peralatan/ <i>Other Manufacturing, Repair and Installation of Machinery and Equipment</i> | 4 640,5 | 4 793,4 | 4 894,6 |

bersambung/to be continued

Lanjutan Tabel/Continued Table 10.1.1

| Lapangan Usaha Industry | 2016 | 2017* | 2018** |
|--|------------------|------------------|------------------|
| (1) | (3) | (4) | (4) |
| D. Pengadaan Listrik dan Gas <i>Electricity & Gas</i> | 1 982,4 | 2 342,2 | 2 655,0 |
| 1. Ketenagalistrikan/ <i>Electricity</i> | 1 575,7 | 1 894,5 | 2 162,2 |
| 2. Pengadaan Gas dan Produksi Es/ <i>Manufacture of Gas and Production of Ice</i> | 406,7 | 447,7 | 492,9 |
| E. Pengadaan Air, Pengelolaan Sampah, Limbah dan Daur Ulang <i>Water supply, Sewerage, Waste Management & Remediation Activities</i> | 4 423,6 | 4 852,3 | 5 265,7 |
| F. Konstruksi <i>Construction</i> | 356 788,6 | 415 828,2 | 456 484,2 |
| G. Perdagangan Besar dan Eceran; Reparasi Mobil dan Sepeda Motor <i>Wholesale & Retail Trade; Repair of Motor Vehicles & Motorcycles</i> | 414 580,4 | 456 321,6 | 501 539,6 |
| 1. Perdagangan Mobil, Sepeda Motor dan Reparasinya/ <i>Wholesale and Retail Trade and repair of Motor Vehicles and Motorcycles</i> | 109 188,9 | 115 825,2 | 123 146,4 |
| 2. Perdagangan Besar dan Eceran, Bukan Mobil dan Sepeda Motor/ <i>Wholesale Trade and Retail Trade Except of Motor Vehicles and Motorcycles</i> | 305 391,5 | 340 496,5 | 378 393,3 |
| H. Transportasi dan Pergudangan <i>Transportation & Storage</i> | 109 438,8 | 119 595,6 | 128 394,5 |
| 1. Angkutan Rel/ <i>Railways Transport</i> | 0,0 | 0,0 | 0,0 |
| 2. Angkutan Darat/ <i>Land Transport</i> | 56 084,0 | 61 403,8 | 65 016,7 |
| 3. Angkutan Laut/ <i>Sea Transport</i> | 9 691,9 | 9 493,7 | 9 603,1 |
| 4. Angkutan Sungai Danau dan Penyeberangan/ <i>River, Lake, and Ferry Transport</i> | 37 287,5 | 41 572,4 | 45 818,3 |
| 5. Angkutan Udara/ <i>Air Transport</i> | 0,0 | 0,0 | 0,0 |
| 6. Pergudangan dan Jasa Penunjang Angkutan; Pos dan Kurir/ <i>Warehousing and Support Services for Transportation, Postal and Courier</i> | 6 375,4 | 7 125,6 | 7 956,3 |

bersambung/to be continued

Lanjutan Tabel/Continued Table 10.1.1

| Lapangan Usaha Industry | 2016 | 2017* | 2018** |
|--|--------------------|--------------------|--------------------|
| (1) | (3) | (4) | (4) |
| I. Penyediaan Akomodasi dan Makan Minum <i>Accommodation & food Service Activities</i> | 72 138,2 | 80 521,5 | 88 123,3 |
| 1. Penyediaan Akomodasi/Accommodation | 5 108,8 | 5 417,4 | 5 751,9 |
| 2. Penyediaan Makan Minum/ <i>Food and Beverage Service Activities</i> | 67 029,4 | 75 104,0 | 82 371,4 |
| J. Informasi dan Komunikasi <i>Information & Communication</i> | 123 372,4 | 148 262,0 | 170 259,6 |
| K. Jasa Keuangan dan Asuransi <i>Financial & Insurance Activities</i> | 67 326,8 | 75 120,4 | 83 576,9 |
| 1. Jasa Perantara Keuangan/ <i>Financial Intermediary Services</i> | 42 239,4 | 47 656,7 | 53 727,3 |
| 2. Asuransi dan Dana Pensiun/ <i>Insurance and Pension Fund</i> | 7 539,0 | 8 214,1 | 8 733,1 |
| 3. Jasa Keuangan Lainnya/ <i>Other Financial Services</i> | 15 223,8 | 16 741,4 | 18 410,2 |
| 4. Jasa Penunjang Keuangan/ <i>Financial Supporting Service</i> | 2 324,6 | 2 508,2 | 2 706,3 |
| L. Real Estat <i>Real Estate Activities</i> | 102 290,6 | 111 951,4 | 121 882,1 |
| M,N. Jasa Perusahaan <i>Business Activities</i> | 10 482,4 | 11 576,9 | 12 670,0 |
| O. Administrasi Pemerintahan, Pertahanan dan Jaminan Sosial Wajib <i>Public Administration & Defence; Compulsory Social Security</i> | 300 306,2 | 346 490,4 | 381 031,9 |
| P. Jasa Pendidikan <i>Education</i> | 104 541,5 | 112 576,1 | 120 347,9 |
| Q. Jasa Kesehatan dan Kegiatan Sosial <i>Human Health and Social Work Activities</i> | 72 168,3 | 78 718,7 | 86 804,6 |
| R,S,T,U. Jasa lainnya <i>Other Service Activities</i> | 33 108,7 | 35 991,7 | 39 125,7 |
| Produk Domestik Regional Bruto <i>Gross Regional Domestic Product</i> | 3 152 561,0 | 3 498 119,3 | 3 798 252,2 |

Sumber/Source: Badan Pusat Statistik Kabupaten Kayong Utara

Keterangan/Explanation: * Angka sementara/Preliminary Figures

** Angka sangat sementara/Very Preliminary Figures

Tabel
Table

10.1.2

Produk Domestik Regional Bruto Kabupaten Kayong Utara Atas Dasar Harga Konstan 2010 Menurut Lapangan Usaha (Jutaan Rupiah), 2016-2018

Gross Domestic Regional Product of Kayong Utara Regency at Constant Price 2010 by Industry (Million Rupiahs), 2016-2018

| Lapangan Usaha Industry | 2016 | 2017* | 2018** |
|---|------------------|------------------|------------------|
| (1) | (3) | (4) | (4) |
| A. Pertanian, Kehutanan, dan Perikanan <i>Agriculture, Forestry & Fishing</i> | 686 207,1 | 705 313,9 | 730 586,8 |
| 1. Pertanian, Peternakan, Perburuan dan Jasa Pertanian/ <i>Agriculture, Livestock, Hunting and Agriculture Services</i> | 430 733,4 | 441 470,7 | 456 550,6 |
| a. Tanaman Pangan/ <i>Food Crops</i> | 202 747,1 | 202 715,6 | 202 414,6 |
| b. Tanaman Hortikultura/ <i>Horticultural Crops</i> | 51 540,1 | 53 084,5 | 55 660,6 |
| c. Tanaman Perkebunan/ <i>Plantation Crops</i> | 136 259,2 | 143 598,4 | 154 548,7 |
| d. Peternakan/ <i>Livestock</i> | 30 472,2 | 31 922,8 | 33 442,4 |
| e. Jasa Pertanian dan Perburuan/ <i>Agriculture Services and Hunting</i> | 9 714,9 | 10 149,4 | 10 484,4 |
| 2. Kehutanan dan Penebangan Kayu/ <i>Forestry and Logging</i> | 55 228,1 | 56 665,4 | 56 618,3 |
| 3. Perikanan/ <i>Fishery</i> | 200 245,6 | 207 177,8 | 217 418,0 |
| B. Pertambangan dan Penggalan <i>Mining & Quarrying</i> | 93 287,7 | 97 697,7 | 101 303,5 |
| 1. Pertambangan Minyak, Gas dan Panas Bumi/ <i>Crude Petroleum, Natural Gas, and Geothermal</i> | 0,0 | 0,0 | 0,0 |
| 2. Pertambangan Batubara dan Lignite/ <i>Coal and Lignite Mining</i> | 0,0 | 0,0 | 0,0 |
| 3. Pertambangan Bijih Logam/ <i>Iron Ore Mining</i> | 30 698,1 | 31 102,8 | 32 012,8 |
| 4. Pertambangan dan Penggalan Lainnya/ <i>Other Mining and Quarrying</i> | 62 589,6 | 66 595,0 | 69 290,7 |
| C. Industri Pengolahan <i>Manufacturing</i> | 215 323,5 | 226 522,2 | 235 433,0 |
| 1. Industri Batubara dan Pengilangan Migas/ <i>Manufacture of Coal and Refined Petroleum Products</i> | 0,0 | 0,0 | 0,0 |
| 2. Industri Makanan dan Minuman/ <i>Manufacture of Food Product and Beverages</i> | 151 636,8 | 161 242,1 | 171 455,8 |
| 3. Industri Pengolahan Tembakau/ <i>Manufacture of Tobacco Product</i> | 0,0 | 0,0 | 0,0 |

bersambung/to be continued

Lanjutan Tabel/Continued Table 10.1.2

| Lapangan Usaha Industry | 2016 | 2017* | 2018** |
|---|----------|----------|----------|
| (1) | (3) | (4) | (4) |
| 4. Industri Tekstil dan Pakaian Jadi/ <i>Manufacture of Textiles & Wearing Apparel</i> | 1 512,9 | 1 580,2 | 1 598,6 |
| 5. Industri Kulit, Barang dari Kulit dan Alas Kaki/ <i>Manufacture of Leather and Related Product and Footwear</i> | 0,0 | 0,0 | 0,0 |
| 6. Industri Kayu, Barang dari Kayu dan Gabus dan Barang Anyaman dari Bambu, Rotan dan Sejenisnya/ <i>Manufacture of Wood and of Product of Wood and Cork, and Aticles of Straw and Plaiting Materials</i> | 36 073,6 | 37 407,0 | 36 034,8 |
| 7. Industri Kertas dan Barang dari Kertas; Percetakan dan Reproduksi Media Rekaman/ <i>Manufacture of Paper and Paper Products, Printing and Reproduction of Recorded Media</i> | 773,9 | 782,5 | 785,6 |
| 8. Industri Kimia, Farmasi dan Obat Tradisional/ <i>Manufacture of Chemicals and Pharmaceuticals and Botanical Products</i> | 93,3 | 97,3 | 103,4 |
| 9. Industri Karet, Barang dari Karet dan Plastik/ <i>Manufacture of Rubber, Rubber Products and Plastics Products</i> | 176,9 | 177,7 | 177,1 |
| 10. Industri Barang Galian bukan Logam/ <i>Manufacture of Other Non-Metallic Mineral Products</i> | 1 402,9 | 1 409,8 | 1 408,4 |
| 11. Industri Logam Dasar/ <i>Manufacture of Basic Metals</i> | 0,0 | 0,0 | 0,0 |
| 12. Industri Barang Logam; Komputer, Barang Elektronik, Optik; dan Peralatan Listrik/ <i>Manufacture of Fabricated Metal Products, Computer, and Optical Products, ande Electrical Equipment</i> | 1 423,6 | 1 476,9 | 1 455,8 |
| 13. Industri Mesin dan Perlengkapan/ <i>Manufacture of Machinery and Equipment</i> | 1 322,0 | 1 357,2 | 1 393,4 |
| 14. Industri Alat Angkutan/ <i>Manufacture of Transport Equipment</i> | 2 998,1 | 3 054,7 | 3 112,3 |
| 15. Industri Furnitur/ <i>Manufacture of Furniture</i> | 14 263,4 | 14 406,9 | 14 262,0 |
| 16. Industri Pengolahan Lainnya; Jasa Reparasi dan Pemasangan Mesin dan Peralatan/ <i>Other Manufacturing, Repair and Installation of Machinery and Equipment</i> | 3 646,1 | 3 670,0 | 3 645,9 |

bersambung/to be continued

Lanjutan Tabel/Continued Table 10.1.2

| Lapangan Usaha Industry | 2016 | 2017* | 2018** |
|--|------------------|------------------|------------------|
| (1) | (3) | (4) | (4) |
| D. Pengadaan Listrik dan Gas <i>Electricity & Gas</i> | 1 586,2 | 1 688,3 | 1 765,9 |
| 1. Ketenagalistrikan/ <i>Electricity</i> | 1 252,9 | 1 334,8 | 1 391,1 |
| 2. Pengadaan Gas dan Produksi Es/ <i>Manufacture of Gas and Production of Ice</i> | 333,4 | 353,5 | 374,8 |
| E. Pengadaan Air, Pengelolaan Sampah, Limbah dan Daur Ulang <i>Water supply, Sewerage, Waste Management & Remediation Activities</i> | 3 730,0 | 3 978,8 | 4 203,1 |
| F. Konstruksi <i>Construction</i> | 229 407,8 | 249 056,6 | 265 264,9 |
| G. Perdagangan Besar dan Eceran; Reparasi Mobil dan Sepeda Motor <i>Wholesale & Retail Trade; Repair of Motor Vehicles & Motorcycles</i> | 289 905,5 | 306 867,2 | 324 079,7 |
| 1. Perdagangan Mobil, Sepeda Motor dan Reparasinya/ <i>Wholesale and Retail Trade and repair of Motor Vehicles and Motorcycles</i> | 76 604,3 | 78 834,9 | 81 069,1 |
| 2. Perdagangan Besar dan Eceran, Bukan Mobil dan Sepeda Motor/ <i>Wholesale Trade and Retail Trade Except of Motor Vehicles and Motorcycles</i> | 213 301,3 | 228 032,3 | 243 010,7 |
| H. Transportasi dan Pergudangan <i>Transportation & Storage</i> | 76 991,5 | 80 941,9 | 85 516,8 |
| 1. Angkutan Rel/ <i>Railways Transport</i> | 0,0 | 0,0 | 0,0 |
| 2. Angkutan Darat/ <i>Land Transport</i> | 37 210,5 | 38 717,6 | 40 526,2 |
| 3. Angkutan Laut/ <i>Sea Transport</i> | 7 073,5 | 6 960,7 | 6 970,7 |
| 4. Angkutan Sungai Danau dan Penyeberangan/ <i>River, Lake, and Ferry Transport</i> | 28 145,1 | 30 386,2 | 32 805,7 |
| 5. Angkutan Udara/ <i>Air Transport</i> | 0,0 | 0,0 | 0,0 |
| 6. Pergudangan dan Jasa Penunjang Angkutan; Pos dan Kurir/ <i>Warehousing and Support Services for Transportation, Postal and Courier</i> | 4 562,3 | 4 877,4 | 5 214,2 |

bersambung/to be continued

Lanjutan Tabel/Continued Table 10.1.2

| Lapangan Usaha <i>Industry</i> | 2016 | 2017* | 2018** |
|--|--------------------|--------------------|--------------------|
| (1) | (3) | (4) | (4) |
| I. Penyediaan Akomodasi dan Makan Minum <i>Accommodation & food Service Activities</i> | 50 049,1 | 53 045,8 | 56 220,6 |
| 1. Penyediaan Akomodasi/Accommodation | 3 557,7 | 3 673,7 | 3 789,3 |
| 2. Penyediaan Makan Minum/ <i>Food and Beverage Service Activities</i> | 46 491,4 | 49 372,1 | 52 431,3 |
| J. Informasi dan Komunikasi <i>Information & Communication</i> | 105 035,8 | 119 673,7 | 132 338,7 |
| K. Jasa Keuangan dan Asuransi <i>Financial & Insurance Activities</i> | 48 051,1 | 51 109,6 | 54 706,8 |
| 1. Jasa Perantara Keuangan/ <i>Financial Intermediary Services</i> | 30 091,7 | 32 229,6 | 34 970,9 |
| 2. Asuransi dan Dana Pensiun/ <i>Insurance and Pension Fund</i> | 5 651,3 | 5 922,9 | 6 207,5 |
| 3. Jasa Keuangan Lainnya/ <i>Other Financial Services</i> | 10 637,5 | 11 216,9 | 11 715,7 |
| 4. Jasa Penunjang Keuangan/ <i>Financial Supporting Service</i> | 1 670,6 | 1 740,2 | 1 812,6 |
| L. Real Estat <i>Real Estate Activities</i> | 72 381,3 | 75 033,4 | 78 207,8 |
| M,N. Jasa Perusahaan <i>Business Activities</i> | 7 308,3 | 7 683,8 | 8 078,6 |
| O. Administrasi Pemerintahan, Pertahanan dan Jaminan Sosial Wajib <i>Public Administration & Defence; Compulsory Social Security</i> | 157 455,5 | 169 859,1 | 178 739,9 |
| P. Jasa Pendidikan <i>Education</i> | 74 432,4 | 77 369,0 | 80 095,1 |
| Q. Jasa Kesehatan dan Kegiatan Sosial <i>Human Health and Social Work Activities</i> | 49 420,3 | 51 837,2 | 55 842,3 |
| R,S,T,U. Jasa lainnya <i>Other Service Activities</i> | 24 877,2 | 26 005,9 | 27 185,9 |
| Produk Domestik Regional Bruto <i>Gross Regional Domestic Product</i> | 2 185 465,4 | 2 303 824,1 | 2 419 569,5 |

Sumber/Source: Badan Pusat Statistik Kabupaten Kayong Utara

Keterangan/Explanation: * Angka sementara/Preliminary Figures

** Angka sangat sementara/Very Preliminary Figures

Tabel
Table

10.1.3

Kontribusi PDRB Kabupaten Kayong Utara Atas Dasar Harga Berlaku Menurut Lapangan Usaha, 2016-2018
Distribution of GRDP Percentage of Kayong Utara Regency at Current Market Price by Industry, 2016-2018

| Lapangan Usaha Industry | 2016 | 2017* | 2018** |
|--|--------------|--------------|--------------|
| (1) | (3) | (4) | (4) |
| A. Pertanian, Kehutanan, dan Perikanan <i>Agriculture, Forestry & Fishing</i> | 29,71 | 28,63 | 27,98 |
| 1. Pertanian, Peternakan, Perburuan dan Jasa Pertanian/ <i>Agriculture, Livestock, Hunting and Agriculture Services</i> | 19,27 | 18,51 | 18,09 |
| a. Tanaman Pangan/ <i>Food Crops</i> | 9,67 | 8,98 | 8,46 |
| b. Tanaman Hortikultura/ <i>Horticultural Crops</i> | 2,22 | 2,16 | 2,15 |
| c. Tanaman Perkebunan/ <i>Plantation Crops</i> | 5,60 | 5,65 | 5,76 |
| d. Peternakan/ <i>Livestock</i> | 1,35 | 1,29 | 1,29 |
| e. Jasa Pertanian dan Perburuan/ <i>Agriculture Services and Hunting</i> | 0,44 | 0,43 | 0,43 |
| 2. Kehutanan dan Penebangan Kayu/ <i>Forestry and Logging</i> | 2,41 | 2,34 | 2,19 |
| 3. Perikanan/ <i>Fishery</i> | 8,03 | 7,79 | 7,70 |
| B. Pertambangan dan Penggalian <i>Mining & Quarrying</i> | 4,45 | 4,49 | 4,50 |
| 1. Pertambangan Minyak, Gas dan Panas Bumi/ <i>Crude Petroleum, Natural Gas, and Geothermal</i> | 0,00 | 0,00 | 0,00 |
| 2. Pertambangan Batubara dan Lignit/ <i>Coal and Lignite Mining</i> | 0,00 | 0,00 | 0,00 |
| 3. Pertambangan Bijih Logam/ <i>Iron Ore Mining</i> | 1,52 | 1,46 | 1,46 |
| 4. Pertambangan dan Penggalian Lainnya/ <i>Other Mining and Quarrying</i> | 2,94 | 3,03 | 3,03 |
| C. Industri Pengolahan <i>Manufacturing</i> | 9,59 | 9,70 | 9,66 |
| 1. Industri Batubara dan Pengilangan Migas/ <i>Manufacture of Coal and Refined Petroleum Products</i> | 0,00 | 0,00 | 0,00 |
| 2. Industri Makanan dan Minuman/ <i>Manufacture of Food Product and Beverages</i> | 6,90 | 7,10 | 7,25 |
| 3. Industri Pengolahan Tembakau/ <i>Manufacture of Tobacco Product</i> | 0,00 | 0,00 | 0,00 |

bersambung/to be continued

Lanjutan Tabel/Continued Table 10.1.3

| Lapangan Usaha Industry | 2016 | 2017* | 2018** |
|---|------|-------|--------|
| (1) | (3) | (4) | (4) |
| 4. Industri Tekstil dan Pakaian Jadi/ <i>Manufacture of Textiles & Wearing Apparel</i> | 0,06 | 0,06 | 0,06 |
| 5. Industri Kulit, Barang dari Kulit dan Alas Kaki/ <i>Manufacture of Leather and Related Product and Footwear</i> | 0,00 | 0,00 | 0,00 |
| 6. Industri Kayu, Barang dari Kayu dan Gabus dan Barang Anyaman dari Bambu, Rotan dan Sejenisnya/ <i>Manufacture of Wood and of Product of Wood and Cork, and Aticles of Straw and Plaiting Materials</i> | 1,55 | 1,52 | 1,40 |
| 7. Industri Kertas dan Barang dari Kertas; Percetakan dan Reproduksi Media Rekaman/ <i>Manufacture of Paper and Paper Products, Printing and Reproduction of Recorded Media</i> | 0,03 | 0,03 | 0,03 |
| 8. Industri Kimia, Farmasi dan Obat Tradisional/ <i>Manufacture of Chemicals and Pharmaceuticals and Botanical Products</i> | 0,00 | 0,00 | 0,00 |
| 9. Industri Karet, Barang dari Karet dan Plastik/ <i>Manufacture of Rubber, Rubber Products and Plastics Products</i> | 0,01 | 0,01 | 0,01 |
| 10. Industri Barang Galian bukan Logam/ <i>Manufacture of Other Non-Metallic Mineral Products</i> | 0,06 | 0,06 | 0,06 |
| 11. Industri Logam Dasar/ <i>Manufacture of Basic Metals</i> | 0,00 | 0,00 | 0,00 |
| 12. Industri Barang Logam; Komputer, Barang Elektronik, Optik; dan Peralatan Listrik/ <i>Manufacture of Fabricated Metal Products, Computer, and Optical Products, and Electrical Equipment</i> | 0,06 | 0,06 | 0,05 |
| 13. Industri Mesin dan Perlengkapan/ <i>Manufacture of Machinery and Equipment</i> | 0,06 | 0,05 | 0,05 |
| 14. Industri Alat Angkutan/ <i>Manufacture of Transport Equipment</i> | 0,14 | 0,13 | 0,13 |
| 15. Industri Furnitur/ <i>Manufacture of Furniture</i> | 0,57 | 0,53 | 0,49 |
| 16. Industri Pengolahan Lainnya; Jasa Reparasi dan Pemasangan Mesin dan Peralatan/ <i>Other Manufacturing, Repair and Installation of Machinery and Equipment</i> | 0,15 | 0,14 | 0,13 |

bersambung/to be continued

Lanjutan Tabel/Continued Table 10.1.3

| Lapangan Usaha Industry | 2016 | 2017* | 2018** |
|--|--------------|--------------|--------------|
| (1) | (3) | (4) | (4) |
| D. Pengadaan Listrik dan Gas <i>Electricity & Gas</i> | 0,06 | 0,07 | 0,07 |
| 1. Ketenagalistrikan/ <i>Electricity</i> | 0,05 | 0,05 | 0,06 |
| 2. Pengadaan Gas dan Produksi Es/ <i>Manufacture of Gas and Production of Ice</i> | 0,01 | 0,01 | 0,01 |
| E. Pengadaan Air, Pengelolaan Sampah, Limbah dan Daur Ulang <i>Water supply, Sewerage, Waste Management & Remediation Activities</i> | 0,14 | 0,14 | 0,14 |
| F. Konstruksi <i>Construction</i> | 11,32 | 11,89 | 12,02 |
| G. Perdagangan Besar dan Eceran; Reparasi Mobil dan Sepeda Motor <i>Wholesale & Retail Trade; Repair of Motor Vehicles & Motorcycles</i> | 13,15 | 13,04 | 13,20 |
| 1. Perdagangan Mobil, Sepeda Motor dan Reparasinya/ <i>Wholesale and Retail Trade and repair of Motor Vehicles and Motorcycles</i> | 3,46 | 3,31 | 3,24 |
| 2. Perdagangan Besar dan Eceran, Bukan Mobil dan Sepeda Motor/ <i>Wholesale Trade and Retail Trade Except of Motor Vehicles and Motorcycles</i> | 9,69 | 9,73 | 9,96 |
| H. Transportasi dan Pergudangan <i>Transportation & Storage</i> | 3,47 | 3,42 | 3,38 |
| 1. Angkutan Rel/ <i>Railways Transport</i> | | | |
| 2. Angkutan Darat/ <i>Land Transport</i> | 1,78 | 1,76 | 1,71 |
| 3. Angkutan Laut/ <i>Sea Transport</i> | 0,31 | 0,27 | 0,25 |
| 4. Angkutan Sungai Danau dan Penyeberangan/ <i>River, Lake, and Ferry Transport</i> | 1,18 | 1,19 | 1,21 |
| 5. Angkutan Udara/ <i>Air Transport</i> | 0,00 | 0,00 | 0,00 |
| 6. Pergudangan dan Jasa Penunjang Angkutan; Pos dan Kurir/ <i>Warehousing and Support Services for Transportation, Postal and Courier</i> | 0,20 | 0,20 | 0,21 |

bersambung/to be continued

Lanjutan Tabel/Continued Table 10.1.3

| Lapangan Usaha Industry | 2016 | 2017* | 2018** |
|--|---------------|---------------|---------------|
| (1) | (3) | (4) | (4) |
| I. Penyediaan Akomodasi dan Makan Minum <i>Accommodation & food Service Activities</i> | 2,29 | 2,30 | 2,32 |
| 1. Penyediaan Akomodasi/Accommodation | 0,16 | 0,15 | 0,15 |
| 2. Penyediaan Makan Minum/ <i>Food and Beverage Service Activities</i> | 2,13 | 2,15 | 2,17 |
| J. Informasi dan Komunikasi <i>Information & Communication</i> | 3,91 | 4,24 | 4,48 |
| K. Jasa Keuangan dan Asuransi <i>Financial & Insurance Activities</i> | 2,14 | 2,15 | 2,20 |
| 1. Jasa Perantara Keuangan/ <i>Financial Intermediary Services</i> | 1,34 | 1,36 | 1,41 |
| 2. Asuransi dan Dana Pensiun/ <i>Insurance and Pension Fund</i> | 0,24 | 0,23 | 0,23 |
| 3. Jasa Keuangan Lainnya/ <i>Other Financial Services</i> | 0,48 | 0,48 | 0,48 |
| 4. Jasa Penunjang Keuangan/ <i>Financial Supporting Service</i> | 0,07 | 0,07 | 0,07 |
| L. Real Estat <i>Real Estate Activities</i> | 3,24 | 3,20 | 3,21 |
| M,N. Jasa Perusahaan <i>Business Activities</i> | 0,33 | 0,33 | 0,33 |
| O. Administrasi Pemerintahan, Pertahanan dan Jaminan Sosial Wajib <i>Public Administration & Defence; Compulsory Social Security</i> | 9,53 | 9,91 | 10,03 |
| P. Jasa Pendidikan <i>Education</i> | 3,32 | 3,22 | 3,17 |
| Q. Jasa Kesehatan dan Kegiatan Sosial <i>Human Health and Social Work Activities</i> | 2,29 | 2,25 | 2,29 |
| R,S,T,U. Jasa lainnya <i>Other Service Activities</i> | 1,05 | 1,03 | 1,03 |
| Produk Domestik Regional Bruto <i>Gross Regional Domestic Product</i> | 100,00 | 100,00 | 100,00 |

Sumber/Source: Badan Pusat Statistik Kabupaten Kayong Utara

Keterangan/Explanation: * Angka sementara/*Preliminary Figures*

** Angka sangat sementara/*Very Preliminary Figures*

Tabel
Table

10.1.4

**Laju Pertumbuhan Produk Domestik Regional Bruto Kabupaten
Kayong Utara Atas Dasar Harga Konstan Menurut Lapangan Usaha
(persen), 2016-2018**

*Growth Rate of Gross Regional Domestic Product of Kayong Utara
Regency at Constant Market Prices by Industry (percent), 2016-2018*

| Lapangan Usaha Industry | 2016 | 2017* | 2018** |
|--|-------------|-------------|--------------|
| (1) | (3) | (4) | (4) |
| A. Pertanian, Kehutanan, dan Perikanan <i>Agriculture, Forestry & Fishing</i> | 4,53 | 2,78 | 3,58 |
| 1. Pertanian, Peternakan, Perburuan dan Jasa Pertanian/ <i>Agriculture, Livestock, Hunting and Agriculture Services</i> | 5,27 | 2,49 | 3,42 |
| a. Tanaman Pangan/ <i>Food Crops</i> | 8,04 | -0,02 | -0,15 |
| b. Tanaman Hortikultura/ <i>Horticultural Crops</i> | 2,64 | 3,00 | 4,85 |
| c. Tanaman Perkebunan/ <i>Plantation Crops</i> | 2,95 | 5,39 | 7,63 |
| d. Peternakan/ <i>Livestock</i> | 3,61 | 4,76 | 4,76 |
| e. Jasa Pertanian dan Perburuan/ <i>Agriculture Services and Hunting</i> | 2,11 | 4,47 | 3,30 |
| 2. Kehutanan dan Penebangan Kayu/ <i>Forestry and Logging</i> | 1,69 | 2,60 | -0,08 |
| 3. Perikanan/ <i>Fishery</i> | 3,75 | 3,46 | 4,94 |
| B. Pertambangan dan Penggalan <i>Mining & Quarrying</i> | 6,23 | 4,73 | 3,69 |
| 1. Pertambangan Minyak, Gas dan Panas Bumi/ <i>Crude Petroleum, Natural Gas, and Geothermal</i> | 0,00 | 0,00 | 0,00 |
| 2. Pertambangan Batubara dan Lignit/ <i>Coal and Lignite Mining</i> | 0,00 | 0,00 | 0,00 |
| 3. Pertambangan Bijih Logam/ <i>Iron Ore Mining</i> | 2,17 | 1,32 | 2,93 |
| 4. Pertambangan dan Penggalan Lainnya/ <i>Other Mining and Quarrying</i> | 8,35 | 6,40 | 4,05 |
| C. Industri Pengolahan <i>Manufacturing</i> | 5,20 | 5,27 | 3,87 |
| 1. Industri Batubara dan Pengilangan Migas/ <i>Manufacture of Coal and Refined Petroleum Products</i> | 0,00 | 0,00 | 0,00 |
| 2. Industri Makanan dan Minuman/ <i>Manufacture of Food Product and Beverages</i> | 6,71 | 6,33 | 6,33 |
| 3. Industri Pengolahan Tembakau/ <i>Manufacture of Tobacco Product</i> | 0,00 | 0,00 | 0,00 |

bersambung/to be continued

Lanjutan Tabel/Continued Table 10.1.4

| Lapangan Usaha Industry | 2016 | 2017* | 2018** |
|---|-------|-------|--------|
| (1) | (3) | (4) | (4) |
| 4. Industri Tekstil dan Pakaian Jadi/ <i>Manufacture of Textiles & Wearing Apparel</i> | 2,31 | 4,45 | 1,17 |
| 5. Industri Kulit, Barang dari Kulit dan Alas Kaki/ <i>Manufacture of Leather and Related Product and Footwear</i> | 0,00 | 0,00 | 0,00 |
| 6. Industri Kayu, Barang dari Kayu dan Gabus dan Barang Anyaman dari Bambu, Rotan dan Sejenisnya/ <i>Manufacture of Wood and of Product of Wood and Cork, and Aticles of Straw and Plaiting Materials</i> | 2,33 | 3,70 | -3,67 |
| 7. Industri Kertas dan Barang dari Kertas; Percetakan dan Reproduksi Media Rekaman/ <i>Manufacture of Paper and Paper Products, Printing and Reproduction of Recorded Media</i> | 1,97 | 1,12 | 0,39 |
| 8. Industri Kimia, Farmasi dan Obat Tradisional/ <i>Manufacture of Chemicals and Pharmaceuticals and Botanical Products</i> | -0,14 | 4,28 | 6,28 |
| 9. Industri Karet, Barang dari Karet dan Plastik/ <i>Manufacture of Rubber, Rubber Products and Plastics Products</i> | 1,10 | 0,45 | -0,35 |
| 10. Industri Barang Galian bukan Logam/ <i>Manufacture of Other Non-Metallic Mineral Products</i> | 0,82 | 0,50 | -0,10 |
| 11. Industri Logam Dasar/ <i>Manufacture of Basic Metals</i> | 0,00 | 0,00 | 0,00 |
| 12. Industri Barang Logam; Komputer, Barang Elektronik, Optik; dan Peralatan Listrik/ <i>Manufacture of Fabricated Metal Products, Computer, and Optical Products, ande Electrical Equipment</i> | -4,29 | 3,74 | -1,43 |
| 13. Industri Mesin dan Perlengkapan/ <i>Manufacture of Machinery and Equipment</i> | 2,98 | 2,66 | 2,66 |
| 14. Industri Alat Angkutan/ <i>Manufacture of Transport Equipment</i> | 2,56 | 1,89 | 1,89 |
| 15. Industri Furnitur/ <i>Manufacture of Furniture</i> | 0,62 | 1,01 | -1,01 |
| 16. Industri Pengolahan Lainnya; Jasa Reparasi dan Pemasangan Mesin dan Peralatan/ <i>Other Manufacturing, Repair and Installation of Machinery and Equipment</i> | 2,76 | 0,66 | -0,66 |

bersambung/to be continued

Lanjutan Tabel/Continued Table 10.1.4

| Lapangan Usaha Industry | 2016 | 2017* | 2018** |
|--|--------------|-------------|-------------|
| (1) | (3) | (4) | (4) |
| D. Pengadaan Listrik dan Gas <i>Electricity & Gas</i> | 15,42 | 6,43 | 4,59 |
| 1. Ketenagalistrikan/ <i>Electricity</i> | 17,81 | 6,54 | 4,21 |
| 2. Pengadaan Gas dan Produksi Es/ <i>Manufacture of Gas and Production of Ice</i> | 7,26 | 6,02 | 6,02 |
| E. Pengadaan Air, Pengelolaan Sampah, Limbah dan Daur Ulang <i>Water supply, Sewerage, Waste Management & Remediation Activities</i> | 5,64 | 6,67 | 5,64 |
| F. Konstruksi <i>Construction</i> | 7,99 | 8,57 | 6,51 |
| G. Perdagangan Besar dan Eceran; Reparasi Mobil dan Sepeda Motor <i>Wholesale & Retail Trade; Repair of Motor Vehicles & Motorcycles</i> | 6,76 | 5,85 | 5,61 |
| 1. Perdagangan Mobil, Sepeda Motor dan Reparasinya/ <i>Wholesale and Retail Trade and repair of Motor Vehicles and Motorcycles</i> | 6,11 | 2,91 | 2,83 |
| 2. Perdagangan Besar dan Eceran, Bukan Mobil dan Sepeda Motor/ <i>Wholesale Trade and Retail Trade Except of Motor Vehicles and Motorcycles</i> | 6,99 | 6,91 | 6,57 |
| H. Transportasi dan Pergudangan <i>Transportation & Storage</i> | 6,39 | 5,13 | 5,65 |
| 1. Angkutan Rel/ <i>Railways Transport</i> | 0,00 | 0,00 | 0,00 |
| 2. Angkutan Darat/ <i>Land Transport</i> | 5,82 | 4,05 | 4,67 |
| 3. Angkutan Laut/ <i>Sea Transport</i> | 5,10 | -1,60 | 0,14 |
| 4. Angkutan Sungai Danau dan Penyeberangan/ <i>River, Lake, and Ferry Transport</i> | 7,40 | 7,96 | 7,96 |
| 5. Angkutan Udara/ <i>Air Transport</i> | 0,00 | 0,00 | 0,00 |
| 6. Pergudangan dan Jasa Penunjang Angkutan; Pos dan Kurir/ <i>Warehousing and Support Services for Transportation, Postal and Courier</i> | 6,92 | 6,91 | 6,91 |

bersambung/to be continued

Lanjutan Tabel/Continued Table 10.1.4

| Lapangan Usaha Industry | 2016 | 2017* | 2018** |
|--|--------------|--------------|--------------|
| (1) | (3) | (4) | (4) |
| I. Penyediaan Akomodasi dan Makan Minum <i>Accommodation & food Service Activities</i> | 9,31 | 5,99 | 5,98 |
| 1. Penyediaan Akomodasi/Accommodation | 7,03 | 3,26 | 3,15 |
| 2. Penyediaan Makan Minum/ <i>Food and Beverage Service Activities</i> | 9,48 | 6,20 | 6,20 |
| J. Informasi dan Komunikasi <i>Information & Communication</i> | 10,42 | 13,92 | 10,58 |
| K. Jasa Keuangan dan Asuransi <i>Financial & Insurance Activities</i> | 4,91 | 6,37 | 7,04 |
| 1. Jasa Perantara Keuangan/ <i>Financial Intermediary Services</i> | 4,85 | 7,10 | 8,51 |
| 2. Asuransi dan Dana Pensiun/ <i>Insurance and Pension Fund</i> | 4,62 | 4,81 | 4,81 |
| 3. Jasa Keuangan Lainnya/ <i>Other Financial Services</i> | 5,34 | 5,45 | 4,45 |
| 4. Jasa Penunjang Keuangan/ <i>Financial Supporting Service</i> | 4,17 | 4,16 | 4,16 |
| L. Real Estat <i>Real Estate Activities</i> | 3,65 | 3,66 | 4,23 |
| M,N. Jasa Perusahaan <i>Business Activities</i> | 5,93 | 5,14 | 5,14 |
| O. Administrasi Pemerintahan, Pertahanan dan Jaminan Sosial Wajib <i>Public Administration & Defence; Compulsory Social Security</i> | 7,86 | 7,88 | 5,23 |
| P. Jasa Pendidikan <i>Education</i> | 5,13 | 3,95 | 3,52 |
| Q. Jasa Kesehatan dan Kegiatan Sosial <i>Human Health and Social Work Activities</i> | 4,07 | 4,89 | 7,73 |
| R,S,T,U. Jasa lainnya <i>Other Service Activities</i> | 3,11 | 4,54 | 4,54 |
| Produk Domestik Regional Bruto <i>Gross Regional Domestic Product</i> | 5,98 | 5,42 | 5,02 |

Sumber/Source: Badan Pusat Statistik Kabupaten Kayong Utara

Keterangan/Explanation: * Angka sementara/Preliminary Figures

** Angka sangat sementara/Very Preliminary Figures

Tabel 10.1.5 Indeks Harga Implisit PDRB Kabupaten Kayong Utara (2010=100) Menurut Lapangan Usaha, 2016-2018
GRDP Implicit Price Index of Kayong Utara Regency (2010=100) by Industry, 2016-2018

| Lapangan Usaha Industry | 2016 | 2017* | 2018** |
|--|---------------|---------------|---------------|
| (1) | (3) | (4) | (4) |
| A. Pertanian, Kehutanan, dan Perikanan <i>Agriculture, Forestry & Fishing</i> | 136,51 | 142,02 | 145,44 |
| 1. Pertanian, Peternakan, Perburuan dan Jasa Pertanian/ <i>Agriculture, Livestock, Hunting and Agriculture Services</i> | 141,07 | 146,70 | 150,52 |
| a. Tanaman Pangan/ <i>Food Crops</i> | 150,37 | 155,01 | 158,73 |
| b. Tanaman Hortikultura/ <i>Horticultural Crops</i> | 135,53 | 142,05 | 146,88 |
| c. Tanaman Perkebunan/ <i>Plantation Crops</i> | 129,46 | 137,74 | 141,59 |
| d. Peternakan/ <i>Livestock</i> | 140,17 | 141,08 | 146,57 |
| e. Jasa Pertanian dan Perburuan/ <i>Agriculture Services and Hunting</i> | 142,07 | 149,68 | 155,75 |
| 2. Kehutanan dan Penebangan Kayu/ <i>Forestry and Logging</i> | 137,51 | 144,16 | 146,68 |
| 3. Perikanan/ <i>Fishery</i> | 126,43 | 131,66 | 134,45 |
| B. Pertambangan dan Penggalian <i>Mining & Quarrying</i> | 150,51 | 160,68 | 168,54 |
| 1. Pertambangan Minyak, Gas dan Panas Bumi/ <i>Crude Petroleum, Natural Gas, and Geothermal</i> | 0,00 | 0,00 | 0,00 |
| 2. Pertambangan Batubara dan Lignit/ <i>Coal and Lignite Mining</i> | 0,00 | 0,00 | 0,00 |
| 3. Pertambangan Bijih Logam/ <i>Iron Ore Mining</i> | 155,80 | 164,06 | 173,66 |
| 4. Pertambangan dan Penggalian Lainnya/ <i>Other Mining and Quarrying</i> | 147,92 | 159,10 | 166,17 |
| C. Industri Pengolahan <i>Manufacturing</i> | 140,46 | 149,70 | 155,79 |
| 1. Industri Batubara dan Pengilangan Migas/ <i>Manufacture of Coal and Refined Petroleum Products</i> | 0,00 | 0,00 | 0,00 |
| 2. Industri Makanan dan Minuman/ <i>Manufacture of Food Product and Beverages</i> | 143,46 | 154,12 | 160,52 |
| 3. Industri Pengolahan Tembakau/ <i>Manufacture of Tobacco Product</i> | 0,00 | 0,00 | 0,00 |

bersambung/to be continued

Lanjutan Tabel/Continued Table 10.1.5

| Lapangan Usaha Industry | 2016 | 2017* | 2018** |
|--|--------|--------|--------|
| (1) | (3) | (4) | (4) |
| 4. Industri Tekstil dan Pakaian Jadi/ <i>Manufacture of Textiles & Wearing Apparel</i> | 126,43 | 132,66 | 137,12 |
| 5. Industri Kulit, Barang dari Kulit dan Alas Kaki/ <i>Manufacture of Leather and Related Product and Footwear</i> | 0,00 | 0,00 | 0,00 |
| 6. Industri Kayu, Barang dari Kayu dan Gabus dan Barang Anyaman dari Bambu, Rotan dan Sejenisnya/ <i>Manufacture of Wood and of Product of Wood and Cork, and Aticles of Straw and Plaiting Materials</i> | 135,45 | 142,43 | 147,86 |
| 7. Industri Kertas dan Barang dari Kertas; Percetakan dan Reproduksi Media Rekaman/ <i>Manufacture of Paper and Paper Products, Printing and Reproduction of Recorded Media</i> | 137,33 | 140,59 | 146,27 |
| 8. Industri Kimia, Farmasi dan Obat Tradisional/ <i>Manufacture of Chemicals and Pharmaceuticals and Botanical Products</i> | 114,74 | 121,69 | 125,54 |
| 9. Industri Karet, Barang dari Karet dan Plastik/ <i>Manufacture of Rubber, Rubber Products and Plastics Products</i> | 127,74 | 135,68 | 141,33 |
| 10. Industri Barang Galian bukan Logam/ <i>Manufacture of Other Non-Metallic Mineral Products</i> | 146,3 | 151,45 | 156,79 |
| 11. Industri Logam Dasar/ <i>Manufacture of Basic Metals</i> | 0,00 | 0,00 | 0,00 |
| 12. Industri Barang Logam; Komputer, Barang Elektronik, Optik; dan Peralatan Listrik/ <i>Manufacture of Fabricated Metal Products, Computer, and Optical Products, and Electrical Equipment</i> | 126,70 | 131,13 | 133,51 |
| 13. Industri Mesin dan Perlengkapan/ <i>Manufacture of Machinery and Equipment</i> | 134,16 | 138,78 | 141,33 |
| 14. Industri Alat Angkutan/ <i>Manufacture of Transport Equipment</i> | 145,54 | 152,14 | 159,03 |
| 15. Industri Furnitur/ <i>Manufacture of Furniture</i> | 126,91 | 128,95 | 130,41 |
| 16. Industri Pengolahan Lainnya; Jasa Reparasi dan Pemasangan Mesin dan Peralatan/ <i>Other Manufacturing, Repair and Installation of Machinery and Equipment</i> | 127,27 | 130,61 | 134,25 |

bersambung/to be continued

Lanjutan Tabel/Continued Table 10.1.5

| Lapangan Usaha Industry | 2016 | 2017* | 2018** |
|--|---------------|---------------|---------------|
| (1) | (3) | (4) | (4) |
| D. Pengadaan Listrik dan Gas <i>Electricity & Gas</i> | 124,97 | 138,73 | 150,35 |
| 1. Ketenagalistrikan/ <i>Electricity</i> | 125,77 | 141,93 | 155,43 |
| 2. Pengadaan Gas dan Produksi Es/ <i>Manufacture of Gas and Production of Ice</i> | 122,00 | 126,67 | 131,52 |
| E. Pengadaan Air, Pengelolaan Sampah, Limbah dan Daur Ulang <i>Water supply, Sewerage, Waste Management & Remediation Activities</i> | 118,59 | 121,95 | 125,28 |
| F. Konstruksi <i>Construction</i> | 155,53 | 166,96 | 172,09 |
| G. Perdagangan Besar dan Eceran; Reparasi Mobil dan Sepeda Motor <i>Wholesale & Retail Trade; Repair of Motor Vehicles & Motorcycles</i> | 143,01 | 148,70 | 154,76 |
| 1. Perdagangan Mobil, Sepeda Motor dan Reparasinya/ <i>Wholesale and Retail Trade and repair of Motor Vehicles and Motorcycles</i> | 142,54 | 146,92 | 151,90 |
| 2. Perdagangan Besar dan Eceran, Bukan Mobil dan Sepeda Motor/ <i>Wholesale Trade and Retail Trade Except of Motor Vehicles and Motorcycles</i> | 143,17 | 149,32 | 155,71 |
| H. Transportasi dan Pergudangan <i>Transportation & Storage</i> | 142,14 | 147,75 | 150,14 |
| 1. Angkutan Rel/ <i>Railways Transport</i> | | | |
| 2. Angkutan Darat/ <i>Land Transport</i> | 150,72 | 158,59 | 160,43 |
| 3. Angkutan Laut/ <i>Sea Transport</i> | 137,02 | 136,39 | 137,76 |
| 4. Angkutan Sungai Danau dan Penyeberangan/ <i>River, Lake, and Ferry Transport</i> | 132,48 | 136,81 | 139,67 |
| 5. Angkutan Udara/ <i>Air Transport</i> | 0,00 | 0,00 | 0,00 |
| 6. Pergudangan dan Jasa Penunjang Angkutan; Pos dan Kurir/ <i>Warehousing and Support Services for Transportation, Postal and Courier</i> | 139,74 | 146,09 | 152,59 |

bersambung/to be continued

Lanjutan Tabel/Continued Table 10.1.5

| Lapangan Usaha Industry | 2016 | 2017* | 2018** |
|--|---------------|---------------|---------------|
| (1) | (3) | (4) | (4) |
| I. Penyediaan Akomodasi dan Makan Minum <i>Accommodation & food Service Activities</i> | 144,13 | 151,80 | 156,75 |
| 1. Penyediaan Akomodasi/Accommodation | 143,60 | 147,46 | 151,79 |
| 2. Penyediaan Makan Minum/ <i>Food and Beverage Service Activities</i> | 144,18 | 152,12 | 157,10 |
| J. Informasi dan Komunikasi <i>Information & Communication</i> | 117,44 | 123,89 | 128,65 |
| K. Jasa Keuangan dan Asuransi <i>Financial & Insurance Activities</i> | 140,11 | 146,98 | 152,77 |
| 1. Jasa Perantara Keuangan/ <i>Financial Intermediary Services</i> | 140,37 | 147,87 | 153,63 |
| 2. Asuransi dan Dana Pensiun/ <i>Insurance and Pension Fund</i> | 133,40 | 138,68 | 140,69 |
| 3. Jasa Keuangan Lainnya/ <i>Other Financial Services</i> | 143,11 | 149,25 | 157,14 |
| 4. Jasa Penunjang Keuangan/ <i>Financial Supporting Service</i> | 139,15 | 144,13 | 149,30 |
| L. Real Estat <i>Real Estate Activities</i> | 141,32 | 149,20 | 155,84 |
| M,N. Jasa Perusahaan <i>Bussiness Activities</i> | 143,43 | 150,67 | 156,83 |
| O. Administrasi Pemerintahan, Pertahanan dan Jaminan Sosial Wajib <i>Public Administration & Defence; Compulsory Social Security</i> | 190,72 | 203,99 | 213,18 |
| P. Jasa Pendidikan <i>Education</i> | 140,45 | 145,51 | 150,26 |
| Q. Jasa Kesehatan dan Kegiatan Sosial <i>Human Health and Social Work Activities</i> | 146,03 | 151,86 | 155,45 |
| R,S,T,U. Jasa lainnya <i>Other Service Activities</i> | 133,09 | 138,40 | 143,92 |
| Produk Domestik Regional Bruto <i>Gross Regional Domestic Product</i> | 144,25 | 151,84 | 156,98 |

Sumber/Source: Badan Pusat Statistik Kabupaten Kayong Utara

Keterangan/Explanation: * Angka sementara/*Preliminary Figures*

** Angka sangat sementara/*Very Preliminary Figures*

Tabel
Table

10.1.6

Laju Pertumbuhan Indeks Harga Implisit Produk Domestik Regional Bruto Kabupaten Kayong Utara Menurut Lapangan Usaha (persen), 2016-2018

Growth Rate of Implicit Price Index of Gross Regional Domestic Product of Kayong Utara Regency by Industry (percent), 2016-2018

| Lapangan Usaha Industry | 2016 | 2017* | 2018** |
|--|-------------|-------------|-------------|
| (1) | (3) | (4) | (4) |
| A. Pertanian, Kehutanan, dan Perikanan <i>Agriculture, Forestry & Fishing</i> | 5,34 | 4,03 | 2,41 |
| 1. Pertanian, Peternakan, Perburuan dan Jasa Pertanian/ <i>Agriculture, Livestock, Hunting and Agriculture Services</i> | 5,35 | 3,99 | 2,60 |
| a. Tanaman Pangan/ <i>Food Crops</i> | 6,36 | 3,08 | 2,40 |
| b. Tanaman Hortikultura/ <i>Horticultural Crops</i> | 3,76 | 4,81 | 3,40 |
| c. Tanaman Perkebunan/ <i>Plantation Crops</i> | 3,87 | 6,40 | 2,80 |
| d. Peternakan/ <i>Livestock</i> | 5,51 | 0,65 | 3,89 |
| e. Jasa Pertanian dan Perburuan/ <i>Agriculture Services and Hunting</i> | 4,29 | 5,36 | 4,06 |
| 2. Kehutanan dan Penebangan Kayu/ <i>Forestry and Logging</i> | 4,72 | 4,83 | 1,75 |
| 3. Perikanan/ <i>Fishery</i> | 5,39 | 3,97 | 2,28 |
| B. Pertambangan dan Penggalian <i>Mining & Quarrying</i> | 7,57 | 6,76 | 4,89 |
| 1. Pertambangan Minyak, Gas dan Panas Bumi/ <i>Crude Petroleum, Natural Gas, and Geothermal</i> | | | |
| 2. Pertambangan Batubara dan Lignit/ <i>Coal and Lignite Mining</i> | | | |
| 3. Pertambangan Bijih Logam/ <i>Iron Ore Mining</i> | 6,38 | 5,30 | 5,85 |
| 4. Pertambangan dan Penggalian Lainnya/ <i>Other Mining and Quarrying</i> | 8,34 | 7,56 | 4,44 |
| C. Industri Pengolahan <i>Manufacturing</i> | 8,16 | 6,58 | 4,07 |
| 1. Industri Batubara dan Pengilangan Migas/ <i>Manufacture of Coal and Refined Petroleum Products</i> | | | |
| 2. Industri Makanan dan Minuman/ <i>Manufacture of Food Product and Beverages</i> | 9,94 | 7,43 | 4,15 |
| 3. Industri Pengolahan Tembakau/ <i>Manufacture of Tobacco Product</i> | | | |

bersambung/to be continued

Lanjutan Tabel/Continued Table 10.1.6

| Lapangan Usaha Industry | 2016 | 2017* | 2018** |
|--|------|-------|--------|
| (1) | (3) | (4) | (4) |
| 4. Industri Tekstil dan Pakaian Jadi/ <i>Manufacture of Textiles & Wearing Apparel</i> | 5,18 | 4,63 | 3,36 |
| 5. Industri Kulit, Barang dari Kulit dan Alas Kaki/ <i>Manufacture of Leather and Related Product and Footwear</i> | | | |
| 6. Industri Kayu, Barang dari Kayu dan Gabus dan Barang Anyaman dari Bambu, Rotan dan Sejenisnya/ <i>Manufacture of Wood and of Product of Wood and Cork, and Aticles of Straw and Plaiting Materials</i> | 4,40 | 5,15 | 3,82 |
| 7. Industri Kertas dan Barang dari Kertas; Percetakan dan Reproduksi Media Rekaman/ <i>Manufacture of Paper and Paper Products, Printing and Reproduction of Recorded Media</i> | 2,43 | 2,38 | 4,04 |
| 8. Industri Kimia, Farmasi dan Obat Tradisional/ <i>Manufacture of Chemicals and Pharmaceuticals and Botanical Products</i> | 2,34 | 6,06 | 3,17 |
| 9. Industri Karet, Barang dari Karet dan Plastik/ <i>Manufacture of Rubber, Rubber Products and Plastics Products</i> | 5,98 | 6,22 | 4,16 |
| 10. Industri Barang Galian bukan Logam/ <i>Manufacture of Other Non-Metallic Mineral Products</i> | 4,15 | 3,72 | 3,52 |
| 11. Industri Logam Dasar/ <i>Manufacture of Basic Metals</i> | | | |
| 12. Industri Barang Logam; Komputer, Barang Elektronik, Optik; dan Peralatan Listrik/ <i>Manufacture of Fabricated Metal Products, Computer, and Optical Products, and Electrical Equipment</i> | 3,30 | 3,49 | 1,82 |
| 13. Industri Mesin dan Perlengkapan/ <i>Manufacture of Machinery and Equipment</i> | 3,37 | 3,44 | 1,84 |
| 14. Industri Alat Angkutan/ <i>Manufacture of Transport Equipment</i> | 6,67 | 4,53 | 4,53 |
| 15. Industri Furnitur/ <i>Manufacture of Furniture</i> | 1,28 | 1,61 | 1,13 |
| 16. Industri Pengolahan Lainnya; Jasa Reparasi dan Pemasangan Mesin dan Peralatan/ <i>Other Manufacturing, Repair and Installation of Machinery and Equipment</i> | 4,43 | 2,62 | 2,79 |

bersambung/to be continued

Lanjutan Tabel/Continued Table 10.1.6

| Lapangan Usaha Industry | 2016 | 2017* | 2018** |
|--|--------------|--------------|-------------|
| (1) | (3) | (4) | (4) |
| D. Pengadaan Listrik dan Gas <i>Electricity & Gas</i> | 9,80 | 11,01 | 8,38 |
| 1. Ketenagalistrikan/ <i>Electricity</i> | 11,97 | 12,85 | 9,51 |
| 2. Pengadaan Gas dan Produksi Es/ <i>Manufacture of Gas and Production of Ice</i> | 2,55 | 3,83 | 3,83 |
| E. Pengadaan Air, Pengelolaan Sampah, Limbah dan Daur Ulang <i>Water supply, Sewerage, Waste Management & Remediation Activities</i> | -1,50 | 2,83 | 2,73 |
| F. Konstruksi <i>Construction</i> | 6,78 | 7,35 | 3,07 |
| G. Perdagangan Besar dan Eceran; Reparasi Mobil dan Sepeda Motor <i>Wholesale & Retail Trade; Repair of Motor Vehicles & Motorcycles</i> | 4,95 | 3,98 | 4,07 |
| 1. Perdagangan Mobil, Sepeda Motor dan Reparasinya/ <i>Wholesale and Retail Trade and repair of Motor Vehicles and Motorcycles</i> | 3,24 | 3,08 | 3,39 |
| 2. Perdagangan Besar dan Eceran, Bukan Mobil dan Sepeda Motor/ <i>Wholesale Trade and Retail Trade Except of Motor Vehicles and Motorcycles</i> | 5,58 | 4,29 | 4,28 |
| H. Transportasi dan Pergudangan <i>Transportation & Storage</i> | 6,15 | 3,95 | 1,61 |
| 1. Angkutan Rel/ <i>Railways Transport</i> | | | |
| 2. Angkutan Darat/ <i>Land Transport</i> | 7,93 | 5,22 | 1,16 |
| 3. Angkutan Laut/ <i>Sea Transport</i> | 8,46 | -0,46 | 1,01 |
| 4. Angkutan Sungai Danau dan Penyeberangan/ <i>River, Lake, and Ferry Transport</i> | 3,21 | 3,27 | 2,08 |
| 5. Angkutan Udara/ <i>Air Transport</i> | | | |
| 6. Pergudangan dan Jasa Penunjang Angkutan; Pos dan Kurir/ <i>Warehousing and Support Services for Transportation, Postal and Courier</i> | 5,31 | 4,55 | 4,44 |

bersambung/to be continued

Lanjutan Tabel/Continued Table 10.1.6

| Lapangan Usaha Industry | 2016 | 2017* | 2018** |
|--|-------------|-------------|-------------|
| (1) | (3) | (4) | (4) |
| I. Penyediaan Akomodasi dan Makan Minum <i>Accommodation & food Service Activities</i> | 4,62 | 5,32 | 3,26 |
| 1. Penyediaan Akomodasi/Accommodation | 3,94 | 2,69 | 2,94 |
| 2. Penyediaan Makan Minum/ <i>Food and Beverage Service Activities</i> | 4,67 | 5,51 | 3,28 |
| J. Informasi dan Komunikasi <i>Information & Communication</i> | 3,62 | 5,49 | 3,85 |
| K. Jasa Keuangan dan Asuransi <i>Financial & Insurance Activities</i> | 5,36 | 4,90 | 3,94 |
| 1. Jasa Perantara Keuangan/ <i>Financial Intermediary Services</i> | 6,29 | 5,34 | 3,90 |
| 2. Asuransi dan Dana Pensiun/ <i>Insurance and Pension Fund</i> | 2,71 | 3,96 | 1,44 |
| 3. Jasa Keuangan Lainnya/ <i>Other Financial Services</i> | 4,46 | 4,29 | 5,29 |
| 4. Jasa Penunjang Keuangan/ <i>Financial Supporting Service</i> | 3,31 | 3,58 | 3,58 |
| L. Real Estat <i>Real Estate Activities</i> | 5,74 | 5,58 | 4,45 |
| M,N. Jasa Perusahaan <i>Business Activities</i> | 5,72 | 5,04 | 4,09 |
| O. Administrasi Pemerintahan, Pertahanan dan Jaminan Sosial Wajib <i>Public Administration & Defence; Compulsory Social Security</i> | 8,28 | 6,95 | 4,51 |
| P. Jasa Pendidikan <i>Education</i> | 3,40 | 3,60 | 3,27 |
| Q. Jasa Kesehatan dan Kegiatan Sosial <i>Human Health and Social Work Activities</i> | 4,25 | 3,99 | 2,36 |
| R,S,T,U. Jasa lainnya <i>Other Service Activities</i> | 3,91 | 3,99 | 3,99 |
| Produk Domestik Regional Bruto <i>Gross Regional Domestic Product</i> | 5,98 | 5,26 | 3,39 |

Sumber/Source: Badan Pusat Statistik Kabupaten Kayong Utara

Keterangan/Explanation: * Angka sementara/*Preliminary Figures*

** Angka sangat sementara/*Very Preliminary Figures*

Tabel 10.2.1 **PDRB Kabupaten Kayong Utara Atas Dasar Harga Berlaku Menurut Pengeluaran (Jutaan Rupiah), 2016-2018**
GRDP of Kayong Utara Regency at Current Market Price by Expenditure (Million Rupiahs), 2016-2018

| Jenis Pengeluaran <i>Type of Expenditure</i> | 2016 | 2017* | 2018** |
|---|---------------------|---------------------|---------------------|
| (1) | (3) | (4) | (4) |
| 1. Pengeluaran Konsumsi Rumah Tangga/ <i>Household Consumption Expenditure</i> | 1 794 076,47 | 1 974 963,46 | 2 150 453,37 |
| a. Makanan & Minuman Non Alkohol/ <i>Food & Non-Alcoholic Beverages</i> | 1 071 981,74 | 1 205 993,00 | 1 317 614,16 |
| b. Pakaian dan Alas Kaki/ <i>Clothes and Footwear</i> | 65 022,62 | 66 270,94 | 68 832,38 |
| c. Konsumsi Perumahan dan Perlengkapan Rumahtangga Triwulanan/ <i>Quarterly Household and Housing Consumption</i> | 169 927,83 | 181 591,07 | 195 765,06 |
| d. Kesehatan dan Pendidikan/ <i>Health and Education</i> | 156 379,04 | 166 236,24 | 183 925,40 |
| e. Transportasi, Komunikasi dan Rekreasi Budaya/ <i>Transportation, Communication and Cultural Recreation</i> | 134 824,20 | 142 767,31 | 154 832,28 |
| f. Restoran dan Hotel/ <i>Restaurants and Hotels</i> | 155 055,13 | 166 986,11 | 180 467,04 |
| g. Konsumsi lainnya/ <i>Other Consumption</i> | 40 885,92 | 45 118,80 | 49 017,06 |
| 2. Pengeluaran Konsumsi LNPRT/ <i>NPISH Consumption Expenditure</i> | 42,363,62 | 47 306,13 | 52 506,27 |
| 3. Pengeluaran Konsumsi Pemerintah/ <i>Government Consumption Expenditure</i> | 656,511,82 | 717 047,30 | 785 869,52 |
| 4. Pembentukan Modal Tetap Bruto/ <i>Gross Fixed Capital Formation</i> | 963 966,95 | 1 063 292,44 | 1 127 263,90 |
| a. Bangunan/ <i>Buildings</i> | 722 234,30 | 786 873,31 | 829 284,08 |
| b. Non-Bangunan/ <i>Non-Buildings</i> | 241 732,65 | 276 419,12 | 297 979,82 |
| 5. Perubahan Inventori/ <i>Changes in inventories</i> | 9 327,79 | 11 503,81 | 12 861,26 |
| 6. Ekspor Luar Negeri/ <i>Foreign Exports</i> | 87 355,45 | 109 499,56 | 118 423,34 |
| 7. Impor Luar Negeri/ <i>Foreign Imports</i> | 177 854,59 | 179 803,43 | 184 010,83 |
| 8. Net Ekspor Antar Daerah/ <i>Net Inter-regional Exports</i> | -223 186,56 | -245 689,97 | -265 114,66 |
| Produk Domestik Regional Bruto <i>Gross Regional Domestic Product</i> | 3 152 560,95 | 3 498 119,29 | 3 798 252,15 |

Keterangan/*Explanation*: * Angka sementara/*Preliminary Figures*

** Angka sangat sementara/*Very Preliminary Figures*

Tabel 10.2.2 **PDRB Kabupaten Kayong Utara Atas Dasar Harga Konstan 2010 Menurut Pengeluaran (Jutaan Rupiah), 2016-2018**
Table 10.2.2 *GRDP of Kayong Utara Regency at Constant Market Price 2010 by Expenditure (Million Rupiahs), 2016-2018*

| Jenis Pengeluaran <i>Type of Expenditure</i> | 2016 | 2017* | 2018** |
|---|---------------------|---------------------|---------------------|
| (1) | (3) | (4) | (4) |
| 1. Pengeluaran Konsumsi Rumah Tangga/ <i>Household Consumption Expenditure</i> | 1 239 521,55 | 1 316 546,96 | 1 385 373,69 |
| a. Makanan & Minuman Non Alkohol/ <i>Food & Non-Alcoholic Beverages</i> | 748 763,13 | 815 453,52 | 866 539,51 |
| b. Pakaian dan Alas Kaki/ <i>Clothes and Footwear</i> | 49 078,17 | 49 329,10 | 50 587,35 |
| c. Konsumsi Perumahan dan Perlengkapan Rumahtangga Triwulanan/ <i>Quarterly Household and Housing Consumption</i> | 113 032,67 | 115,203,91 | 119 413,31 |
| d. Kesehatan dan Pendidikan/ <i>Health and Education</i> | 102 886,23 | 106,768,02 | 112 724,63 |
| e. Transportasi, Komunikasi dan Rekreasi Budaya/ <i>Transportation, Communication and Cultural Recreation</i> | 80 283,07 | 82,137,11 | 84 882,32 |
| f. Restoran dan Hotel/ <i>Restaurants and Hotels</i> | 115 051,06 | 116 559,31 | 118 772,56 |
| g. Konsumsi lainnya/ <i>Other Consumption</i> | 30 427,24 | 31 095,99 | 32 454,01 |
| 2. Pengeluaran Konsumsi LNPRT/ <i>NPISH Consumption Expenditure</i> | 31 549,41 | 34 692,22 | 37 127,04 |
| 3. Pengeluaran Konsumsi Pemerintah/ <i>Government Consumption Expenditure</i> | 402 161,55 | 426 024,09 | 449 139,52 |
| 4. Pembentukan Modal Tetap Bruto/ <i>Gross Fixed Capital Formation</i> | 644 036,22 | 672 248,95 | 704 594,16 |
| a. Bangunan/ <i>Buildings</i> | 473 257,45 | 498 434,89 | 518 921,45 |
| b. Non-Bangunan/ <i>Non-Buildings</i> | 170 778,77 | 173 814,06 | 185 672,70 |
| 5. Perubahan Inventori/ <i>Changes in inventories</i> | 11 344,27 | 11 865,07 | 12 248,82 |
| 6. Ekspor Luar Negeri/ <i>Foreign Exports</i> | 82 739,58 | 90 988,24 | 94 650,43 |
| 7. Impor Luar Negeri/ <i>Foreign Imports</i> | 116 252,81 | 114 674,60 | 117 311,74 |
| 8. Net Ekspor Antar Daerah/ <i>Net Inter-regional Exports</i> | -109 634,36 | -133 866,85 | -146 252,44 |
| Produk Domestik Regional Bruto <i>Gross Regional Domestic Product</i> | 2 185 465,40 | 2 303 824,08 | 2 419 569,47 |

Keterangan/*Explanation*: * Angka sementara/*Preliminary Figures*

** Angka sangat sementara/*Very Preliminary Figures*

Tabel
Table **10.2.3**

**Distribusi Persentase PDRB Kabupaten Kayong Utara Atas Dasar
Harga Berlaku Menurut Pengeluaran, 2016-2018**
*Percentage Distribution of GRDP of Kayong Utara Regency at
Current Market Price by Expenditure, 2016-2018*

| Jenis Pengeluaran <i>Type of Expenditure</i> | 2016 | 2017* | 2018** |
|---|---------------|---------------|---------------|
| (1) | (3) | (4) | (4) |
| 1. Pengeluaran Konsumsi Rumah Tangga/ <i>Household Consumption Expenditure</i> | 56,91 | 56,46 | 56,62 |
| a. Makanan & Minuman Non Alkohol/ <i>Food & Non-Alcoholic Beverages</i> | 34,00 | 34,48 | 34,69 |
| b. Pakaian dan Alas Kaki/ <i>Clothes and Footwear</i> | 2,06 | 1,89 | 1,81 |
| c. Konsumsi Perumahan dan Perlengkapan Rumahtangga Triwulanan/ <i>Quarterly Household and Housing Consumption</i> | 5,39 | 5,19 | 5,15 |
| d. Kesehatan dan Pendidikan/ <i>Health and Education</i> | 4,96 | 4,75 | 4,84 |
| e. Transportasi, Komunikasi dan Rekreasi Budaya/ <i>Transportation, Communication and Cultural Recreation</i> | 4,28 | 4,08 | 4,08 |
| f. Restoran dan Hotel/ <i>Restaurants and Hotels</i> | 4,92 | 4,77 | 4,75 |
| g. Konsumsi lainnya/ <i>Other Consumption</i> | 1,30 | 1,29 | 1,29 |
| 2. Pengeluaran Konsumsi LNPRT/ <i>NPISH Consumption Expenditure</i> | 1,34 | 1,35 | 1,38 |
| 3. Pengeluaran Konsumsi <i>Pemerintah/Government Consumption Expenditure</i> | 20,82 | 20,50 | 20,69 |
| 4. Pembentukan Modal Tetap Bruto/ <i>Gross Fixed Capital Formation</i> | 30,58 | 30,40 | 29,68 |
| a. Bangunan/ <i>Buildings</i> | 22,91 | 22,49 | 21,83 |
| b. Non-Bangunan/ <i>Non-Buildings</i> | 7,67 | 7,90 | 7,85 |
| 5. Perubahan Inventori/ <i>Changes in inventories</i> | 0,30 | 0,33 | 0,34 |
| 6. Ekspor Luar Negeri/ <i>Foreign Exports</i> | 2,77 | 3,13 | 3,12 |
| 7. Impor Luar Negeri/ <i>Foreign Imports</i> | 5,64 | 5,14 | 4,84 |
| 8. Net Ekspor Antar Daerah/ <i>Net Inter-regional Exports</i> | -7,08 | -7,02 | -6,98 |
| Produk Domestik Regional Bruto <i>Gross Regional Domestic Product</i> | 100,00 | 100,00 | 100,00 |

Keterangan/*Explanation*: * Angka sementara/*Preliminary Figures*

** Angka sangat sementara/*Very Preliminary Figures*

Tabel
Table

10.2.4

**Distribusi Persentase PDRB Kabupaten Kayong Utara Atas Dasar
Harga Konstan 2010 Menurut Pengeluaran, 2016-2018**
*Percentage Distribution of GRDP of Kayong Utara Regency at
Constant Market Price 2010 by Expenditure, 2016-2018*

| Jenis Pengeluaran <i>Type of Expenditure</i> | 2016 | 2017* | 2018** |
|---|---------------|---------------|---------------|
| (1) | (3) | (4) | (4) |
| 1. Pengeluaran Konsumsi Rumah Tangga/ <i>Household Consumption Expenditure</i> | 56,72 | 57,15 | 57,26 |
| a. Makanan & Minuman Non Alkohol/ <i>Food & Non-Alcoholic Beverages</i> | 34,26 | 35,40 | 35,81 |
| b. Pakaian dan Alas Kaki/ <i>Clothes and Footwear</i> | 2,25 | 2,14 | 2,09 |
| c. Konsumsi Perumahan dan Perlengkapan Rumah tangga Triwulanan/ <i>Quarterly Household and Housing Consumption</i> | 5,17 | 5,00 | 4,94 |
| d. Kesehatan dan Pendidikan/ <i>Health and Education</i> | 4,71 | 4,63 | 4,66 |
| e. Transportasi, Komunikasi dan Rekreasi Budaya/ <i>Transportation, Communication and Cultural Recreation</i> | 3,67 | 3,57 | 3,51 |
| f. Restoran dan Hotel/ <i>Restaurants and Hotels</i> | 5,26 | 5,06 | 4,91 |
| g. Konsumsi lainnya/ <i>Other Consumption</i> | 1,39 | 1,35 | 1,34 |
| 2. Pengeluaran Konsumsi LNPRT/ <i>NPISH Consumption Expenditure</i> | 1,44 | 1,51 | 1,53 |
| 3. Pengeluaran Konsumsi Pemerintah/<i>Government Consumption Expenditure</i> | 18,40 | 18,49 | 18,56 |
| 4. Pembentukan Modal Tetap Bruto/ <i>Gross Fixed Capital Formation</i> | 29,47 | 29,18 | 29,12 |
| a. Bangunan/ <i>Buildings</i> | 21,65 | 21,64 | 21,45 |
| b. Non-Bangunan/ <i>Non-Buildings</i> | 7,81 | 7,54 | 7,67 |
| 5. Perubahan Inventori/<i>Changes in inventories</i> | 0,52 | 0,52 | 0,51 |
| 6. Ekspor Luar Negeri/<i>Foreign Exports</i> | 3,79 | 3,95 | 3,91 |
| 7. Impor Luar Negeri/<i>Foreign Imports</i> | 5,32 | 4,98 | 4,85 |
| 8. Net Ekspor Antar Daerah/ <i>Net Inter-regional Exports</i> | -5,02 | -5,81 | -6,04 |
| Produk Domestik Regional Bruto <i>Gross Regional Domestic Product</i> | 100,00 | 100,00 | 100,00 |

Keterangan/*Explanation*: * Angka sementara/*Preliminary Figures*** Angka sangat sementara/*Very Preliminary Figures*

Tabel 10.2.5 Laju Pertumbuhan PDRB Kabupaten Kayong Utara Atas Dasar Harga Berlaku Menurut Pengeluaran (persen), 2016-2018
Growth Rate of GRDP of Kayong Utara Regency at Current Market Price by Expenditure (percent), 2016-2018

| Jenis Pengeluaran <i>Type of Expenditure</i> | 2016 | 2017* | 2018** |
|---|--------------|--------------|--------------|
| (1) | (3) | (4) | (4) |
| 1. Pengeluaran Konsumsi Rumah Tangga/ <i>Household Consumption Expenditure</i> | 11,35 | 10,08 | 8,89 |
| a. Makanan & Minuman Non Alkohol/ <i>Food & Non-Alcoholic Beverages</i> | 12,12 | 12,50 | 9,26 |
| b. Pakaian dan Alas Kaki/ <i>Clothes and Footwear</i> | 8,71 | 1,92 | 3,87 |
| c. Konsumsi Perumahan dan Perlengkapan Rumahtangga Triwulanan/ <i>Quarterly Household and Housing Consumption</i> | 11,82 | 6,86 | 7,81 |
| d. Kesehatan dan Pendidikan/ <i>Health and Education</i> | 5,67 | 6,30 | 10,64 |
| e. Transportasi, Komunikasi dan Rekreasi Budaya/ <i>Transportation, Communication and Cultural Recreation</i> | 10,37 | 5,89 | 8,45 |
| f. Restoran dan Hotel/ <i>Restaurants and Hotels</i> | 13,36 | 7,69 | 8,07 |
| g. Konsumsi lainnya/ <i>Other Consumption</i> | 12,22 | 10,35 | 8,64 |
| 2. Pengeluaran Konsumsi LNPRT/ <i>NPISH Consumption Expenditure</i> | 8,96 | 11,67 | 10,99 |
| 3. Pengeluaran Konsumsi Pemerintah/ <i>Government Consumption Expenditure</i> | 8,41 | 9,22 | 9,60 |
| 4. Pembentukan Modal Tetap Bruto/ <i>Gross Fixed Capital Formation</i> | 12,17 | 10,30 | 6,02 |
| a. Bangunan/ <i>Buildings</i> | 12,37 | 8,95 | 5,39 |
| b. Non-Bangunan/ <i>Non-Buildings</i> | 11,60 | 14,35 | 7,80 |
| 5. Perubahan Inventori/ <i>Changes in inventories</i> | 29,03 | 23,33 | 11,80 |
| 6. Ekspor Luar Negeri/ <i>Foreign Exports</i> | -5,72 | 25,35 | 8,15 |
| 7. Impor Luar Negeri/ <i>Foreign Imports</i> | 1,47 | 1,10 | 2,34 |
| 8. Net Ekspor Antar Daerah/ <i>Net Inter-regional Exports</i> | -4,08 | 10,08 | 7,91 |
| Produk Domestik Regional Bruto <i>Gross Regional Domestic Product</i> | 12,31 | 10,96 | 8,58 |

Keterangan/*Explanation*: * Angka sementara/*Preliminary Figures*

** Angka sangat sementara/*Very Preliminary Figures*

Tabel
Table

10.2.6

**Laju Pertumbuhan PDRB Kabupaten Kayong Utara Atas Dasar
Harga Konstan 2010 Menurut Pengeluaran, 2016-2018**
*Growth Rate of GRDP of Kayong Utara Regency at Constant
Market Price(2010 by Expenditure, 2016-2018*

| Jenis Pengeluaran <i>Type of Expenditure</i> | 2016 | 2017* | 2018** |
|---|---------------|--------------|-------------|
| (1) | (3) | (4) | (4) |
| 1. Pengeluaran Konsumsi Rumah Tangga/ <i>Household Consumption Expenditure</i> | 5,54 | 6,21 | 5,23 |
| a. Makanan & Minuman Non Alkohol/ <i>Food & Non-Alcoholic Beverages</i> | 6,04 | 8,91 | 6,26 |
| b. Pakaian dan Alas Kaki/ <i>Clothes and Footwear</i> | 1,63 | 0,51 | 2,55 |
| c. Konsumsi Perumahan dan Perlengkapan Rumah tangga Triwulanan/ <i>Quarterly Household and Housing Consumption</i> | 5,10 | 1,92 | 3,65 |
| d. Kesehatan dan Pendidikan/ <i>Health and Education</i> | 4,34 | 3,77 | 5,58 |
| e. Transportasi, Komunikasi dan Rekreasi Budaya/ <i>Transportation, Communication and Cultural Recreation</i> | 3,62 | 2,31 | 3,34 |
| f. Restoran dan Hotel/ <i>Restaurants and Hotels</i> | 7,70 | 1,31 | 1,90 |
| g. Konsumsi lainnya/ <i>Other Consumption</i> | 2,95 | 2,20 | 4,37 |
| 2. Pengeluaran Konsumsi LNPRT/ <i>NPISH Consumption Expenditure</i> | 8,08 | 9,96 | 7,02 |
| 3. Pengeluaran Konsumsi Pemerintah/<i>Government Consumption Expenditure</i> | 0,96 | 5,93 | 5,43 |
| 4. Pembentukan Modal Tetap Bruto/ <i>Gross Fixed Capital Formation</i> | 5,24 | 4,38 | 4,81 |
| a. Bangunan/ <i>Buildings</i> | 5,99 | 5,32 | 4,11 |
| b. Non-Bangunan/ <i>Non-Buildings</i> | 3,22 | 1,78 | 6,82 |
| 5. Perubahan Inventori/<i>Changes in inventories</i> | 3,61 | 4,59 | 3,23 |
| 6. Ekspor Luar Negeri/<i>Foreign Exports</i> | 3,97 | 9,97 | 4,02 |
| 7. Impor Luar Negeri/<i>Foreign Imports</i> | -10,77 | -1,36 | 2,30 |
| 8. Net Ekspor Antar Daerah/ <i>Net Inter-regional Exports</i> | -2,19 | 22,10 | 9,25 |
| Produk Domestik Regional Bruto <i>Gross Regional Domestic Product</i> | 5,98 | 5,42 | 5,02 |

Keterangan/*Explanation*: * Angka sementara/*Preliminary Figures*** Angka sangat sementara/*Very Preliminary Figures*

Tabel 10.2.7 Indeks Harga Implisit PDRB Kabupaten Kayong Utara (2010=100) Menurut Pengeluaran, 2016-2018
Implicit Price Index of GRDP of Kayong Utara Regency (2010=100) by Expenditure, 2016-2018

| Jenis Pengeluaran <i>Type of Expenditure</i> | 2016 | 2017* | 2018** |
|---|---------------|---------------|---------------|
| (1) | (3) | (4) | (4) |
| 1. Pengeluaran Konsumsi Rumah Tangga/ <i>Household Consumption Expenditure</i> | 144,74 | 150,01 | 155,23 |
| a. Makanan & Minuman Non Alkohol/ <i>Food & Non-Alcoholic Beverages</i> | 143,17 | 147,89 | 152,05 |
| b. Pakaian dan Alas Kaki/ <i>Clothes and Footwear</i> | 132,49 | 134,34 | 136,07 |
| c. Konsumsi Perumahan dan Perlengkapan Rumahtangga Triwulanan/ <i>Quarterly Household and Housing Consumption</i> | 150,34 | 157,63 | 163,94 |
| d. Kesehatan dan Pendidikan/ <i>Health and Education</i> | 151,99 | 155,70 | 163,16 |
| e. Transportasi, Komunikasi dan Rekreasi Budaya/ <i>Transportation, Communication and Cultural Recreation</i> | 167,94 | 173,82 | 182,41 |
| f. Restoran dan Hotel/ <i>Restaurants and Hotels</i> | 134,77 | 143,26 | 151,94 |
| g. Konsumsi lainnya/ <i>Other Consumption</i> | 134,37 | 145,10 | 151,04 |
| 2. Pengeluaran Konsumsi LNPRT/ <i>NPISH Consumption Expenditure</i> | 134,28 | 136,36 | 141,42 |
| 3. Pengeluaran Konsumsi Pemerintah/ <i>Government Consumption Expenditure</i> | 163,25 | 168,31 | 174,97 |
| 4. Pembentukan Modal Tetap Bruto/ <i>Gross Fixed Capital Formation</i> | 149,68 | 158,17 | 159,99 |
| a. Bangunan/ <i>Buildings</i> | 152,61 | 157,87 | 159,81 |
| b. Non-Bangunan/ <i>Non-Buildings</i> | 141,55 | 159,03 | 160,49 |
| 5. Perubahan Inventori/ <i>Changes in inventories</i> | 82,22 | 96,96 | 105,00 |
| 6. Ekspor Luar Negeri/ <i>Foreign Exports</i> | 105,58 | 120,34 | 125,12 |
| 7. Impor Luar Negeri/ <i>Foreign Imports</i> | 152,99 | 156,79 | 156,86 |
| 8. Net Ekspor Antar Daerah/ <i>Net Inter-regional Exports</i> | 203,57 | 183,53 | 181,27 |
| Produk Domestik Regional Bruto <i>Gross Regional Domestic Product</i> | 144,25 | 151,84 | 156,98 |

Keterangan/*Explanation*: * Angka sementara/*Preliminary Figures*

** Angka sangat sementara/*Very Preliminary Figures*

Tabel 10.2.8 **Laju Pertumbuhan Indeks Harga Implisit PDRB Kabupaten Kayong Utara Menurut Pengeluaran (persen), 2016-2018**
Table 10.2.8 *Growth Rate of Implicit Price Index of GRDP of Kayong Utara Regency by Expenditure (percent), 2016-2018*

| Jenis Pengeluaran <i>Type of Expenditure</i> | 2016 | 2017* | 2018** |
|---|--------------|--------------|--------------|
| (1) | (3) | (4) | (4) |
| 1. Pengeluaran Konsumsi Rumah Tangga/ <i>Household Consumption Expenditure</i> | 5,50 | 3,64 | 3,48 |
| a. Makanan & Minuman Non Alkohol/ <i>Food & Non-Alcoholic Beverages</i> | 5,73 | 3,30 | 2,81 |
| b. Pakaian dan Alas Kaki/ <i>Clothes and Footwear</i> | 6,97 | 1,40 | 1,28 |
| c. Konsumsi Perumahan dan Perlengkapan Rumahtangga Triwulanan/ <i>Quarterly Household and Housing Consumption</i> | 6,40 | 4,85 | 4,01 |
| d. Kesehatan dan Pendidikan/ <i>Health and Education</i> | 1,27 | 2,44 | 4,79 |
| e. Transportasi, Komunikasi dan Rekreasi Budaya/ <i>Transportation, Communication and Cultural Recreation</i> | 6,51 | 3,50 | 4,94 |
| f. Restoran dan Hotel/ <i>Restaurants and Hotels</i> | 5,26 | 6,30 | 6,06 |
| g. Konsumsi lainnya/ <i>Other Consumption</i> | 9,01 | 7,98 | 4,09 |
| 2. Pengeluaran Konsumsi LNPRT/ <i>NPISH Consumption Expenditure</i> | 0,81 | 1,55 | 3,71 |
| 3. Pengeluaran Konsumsi Pemerintah/ <i>Government Consumption Expenditure</i> | 7,37 | 3,10 | 3,96 |
| 4. Pembentukan Modal Tetap Bruto/ <i>Gross Fixed Capital Formation</i> | 6,59 | 5,67 | 1,15 |
| a. Bangunan/ <i>Buildings</i> | 6,02 | 3,45 | 1,23 |
| b. Non-Bangunan/ <i>Non-Buildings</i> | 8,11 | 12,35 | 0,91 |
| 5. Perubahan Inventori/ <i>Changes in inventories</i> | 24,53 | 17,92 | 8,30 |
| 6. Ekspor Luar Negeri/ <i>Foreign Exports</i> | -9,31 | 13,99 | 3,97 |
| 7. Impor Luar Negeri/ <i>Foreign Imports</i> | 13,71 | 2,49 | 0,04 |
| 8. Net Ekspor Antar Daerah/ <i>Net Inter-regional Exports</i> | -1,93 | -9,84 | -1,23 |
| Produk Domestik Regional Bruto <i>Gross Regional Domestic Product</i> | 5,98 | 5,26 | 3,39 |

Keterangan/*Explanation*: * Angka sementara/*Preliminary Figures*

** Angka sangat sementara/*Very Preliminary Figures*

Bab 11

Kemiskinan

Poverty

Persentase Penduduk Miskin

Poor People Percentage

2014-2018



BAB XI. KEMISKINAN

CHAPTER XI. POVERTY

Keluarga Sejahtera

Jumlah keluarga sejahtera di Kabupaten Kayong Utara yang terdaftar di BPMPDPKB tahun 2018 sebanyak 52.311 keluarga. Terdiri dari 4.656 keluarga pra sejahtera, 1.827 keluarga sejahtera I, 6.968 keluarga sejahtera II, 6.804 keluarga sejahtera III, dan 32.056 keluarga sejahtera III plus.

Penduduk Miskin

Jumlah penduduk miskin Kabupaten Kayong Utara pada tahun 2018 sebanyak 11.130 orang (10,08 persen) dengan garis kemiskinan sebesar 287.078 rupiah/kapita/bulan. Jika dibandingkan dengan tahun lalu, jumlah penduduk miskin di Kabupaten Kayong Utara mengalami penurunan.

Welfare Family

The number of prosperous families in Kayong Utara Regency listed in BPMPDPKB in 2018 was 52.311 families. Consists of 4.656 pre-prosperous family, 1.827 of families of welfare stage I, 6.968 of family welfare stage II, family of welfare stage III 6.804, and 32.056 Family of Welfare Stage III Plus.

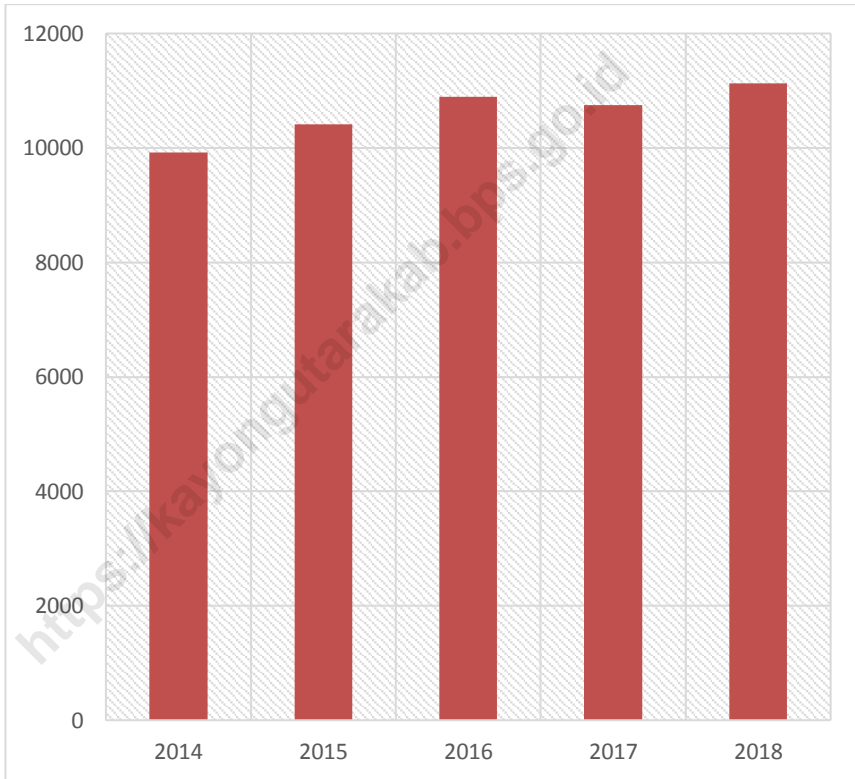
Poverty

Number of poor people in Kayong Utara Regency in 2018 was 11.130 people (10,08 percent) and the poverty line of 287.078 rupiahs/capita/month. Compared to the past years, the number of poor people in Kayong Utara Regency steadily was decreas.

Grafik
Graph

11

Jumlah Penduduk Miskin (Jiwa) Kabupaten Kayong Utara, 2014-2018
Number of Poor People (People) in Kayong Utara Regency, 2014-2018



Sumber/Sources : Badan Pusat Statistik Kabupaten Kayong Utara

Tabel 11.1 **Keluarga Sejahtera Kabupaten Kayong Utara, 2018**
Table Welfare Family of Kayong Utara Regency, 2018

| Keluarga Family | Jumlah Total |
|--|-------------------------|
| (1) | (2) |
| 1. Pra Sejahtera <i>Pre Welfare Family</i> | 4 656 |
| 2. Sejahtera I <i>Family of Welfare Stage I</i> | 1 827 |
| 3. Sejahtera II <i>Family of Welfare Stage II</i> | 6 968 |
| 4. Sejahtera III <i>Family of Welfare Stage III</i> | 6 804 |
| 5. Sejahtera III Plus <i>Family of Welfare Stage III Plus</i> | 32 056 |
| | 2018 |
| | 52 311 |
| | 2017 |
| | ... |
| Jumlah/Total | 2016 ¹ |
| | 28 554 |
| | 2015 |
| | 28 554 |
| | 2014 |
| | 28 513 |

Sumber/Source : Dinas Sosial Kab. Kayong Utara

Tabel 11.2 Penduduk Miskin Kabupaten Kayong Utara, 2014-2018
 Table Poor People in Kayong Utara Regency, 2014-2018

| Tahun | 2014 | 2015 | 2016 | 2017 | 2018 |
|--|---------|---------|---------|---------|----------------|
| (1) | (5) | (6) | (6) | (6) | (6) |
| Garis Kemiskinan (Rp/Kap/Bln) Poverty Line (Rp/Cap/Month) | 217 147 | 230 320 | 244 046 | 260 114 | 287 078 |
| Penduduk Miskin (Orang) Poor People (People) | 9 920 | 10 410 | 10 890 | 10 750 | 11 130 |
| % Penduduk Miskin % Poor People | 9,55 | 9,84 | 10,19 | 9,89 | 10,08 |

Sumber/Source : BPS Kabupaten Kayong Utara, diolah

Bab 12

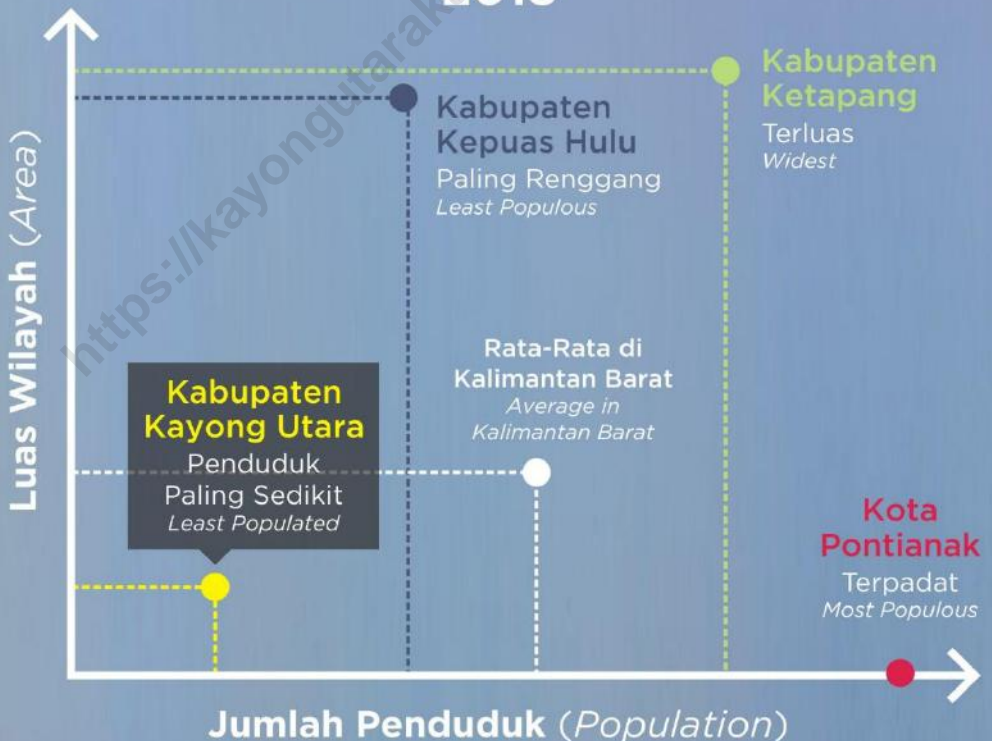
Perbandingan Antar Wilayah

Regional Comparison

Perbandingan Kepadatan Penduduk

Population Density Comparison

2018



BAB XII. PERBANDINGAN ANTAR WILAYAH

CHAPTER XII. REGIONAL COMPARISON

Luas Wilayah dan Penduduk

Di antara 14 kabupaten/kota di Propinsi Kalimantan Barat, Kabupaten Kayong Utara adalah Kabupaten dengan luas wilayah terkecil keempat setelah Kota Pontianak, Kota Singkawang, dan Kabupaten Mempawah. Luas wilayahnya hanya sebesar 4.104,83 Km² atau 2,79 persen dari seluruh luas wilayah Provinsi Kalimantan Barat (tabel 12.1).

Pada tahun 2018, jumlah penduduk Kabupaten Kayong Utara sebesar 2,21 persen dari total penduduk Provinsi Kalimantan Barat. Angka ini juga menunjukkan bahwa Kabupaten Kayong Utara merupakan kabupaten dengan penduduk terendah se-Kalimantan Barat (tabel 12.2).

Indeks Pembangunan Manusia

Angka Indeks Pembangunan Manusia (IPM) Kabupaten Kayong Utara adalah 61,82; angka ini berada di bawah IPM Provinsi Kalimantan Barat sebesar 66,98 (tabel 12.4).

Area and Population

Among 14 regencies/municipalities in Kalimantan Barat Province, Kayong Utara Regency is the fourth smallest region after Pontianak Municipality, Singkawang Municipality, and Mempawah Regency. Its total area was 4.104,83 Km² or 2,79 percent of total area in Kalimantan Barat Province (table 12.1).

In 2018, the total population of Kayong Utara Regency was 2,21 percent of the total population of Kalimantan Barat Province. This figure also shows that Kayong Utara Regency is the regency with the lowest population in Kalimantan Barat (table 12.2).

Human Development Index

Human Development Index (HDI) of Kayong Utara Regency is 61.82; this figure is below the HDI of Kalimantan Barat Province which is 66.98 (table 12.4).

Pertumbuhan Ekonomi

Pertumbuhan ekonomi tertinggi di antara 14 kabupaten/kota se Kalimantan Barat adalah Kabupaten Ketapang, dengan nilai pertumbuhan 7,99 persen. Sedangkan pertumbuhan ekonomi Kabupaten Kayong Utara sebesar 5,02 persen (tabel 12.6).

Pendapatan Regional

Hasil penghitungan PRDB menunjukkan bahwa dari 14 kabupaten/kota di Provinsi Kalimantan Barat, Kota Pontianak mempunyai nilai PDRB terbesar. Nilai PDRB Kota Pontianak atas dasar harga berlaku tahun 2018 sebesar 36,34 triliun rupiah. Kedua terbesar adalah Kabupaten Kubu Raya dengan nilai PDRB sebesar 26,15 triliun rupiah. Sedangkan Kabupaten Kayong Utara masih berada di posisi terbawah dari seluruh kabupaten/kota di Provinsi Kalimantan Barat dengan nilai PDRB atas dasar harga berlaku sebesar 3,80 triliun rupiah (tabel 12.7).

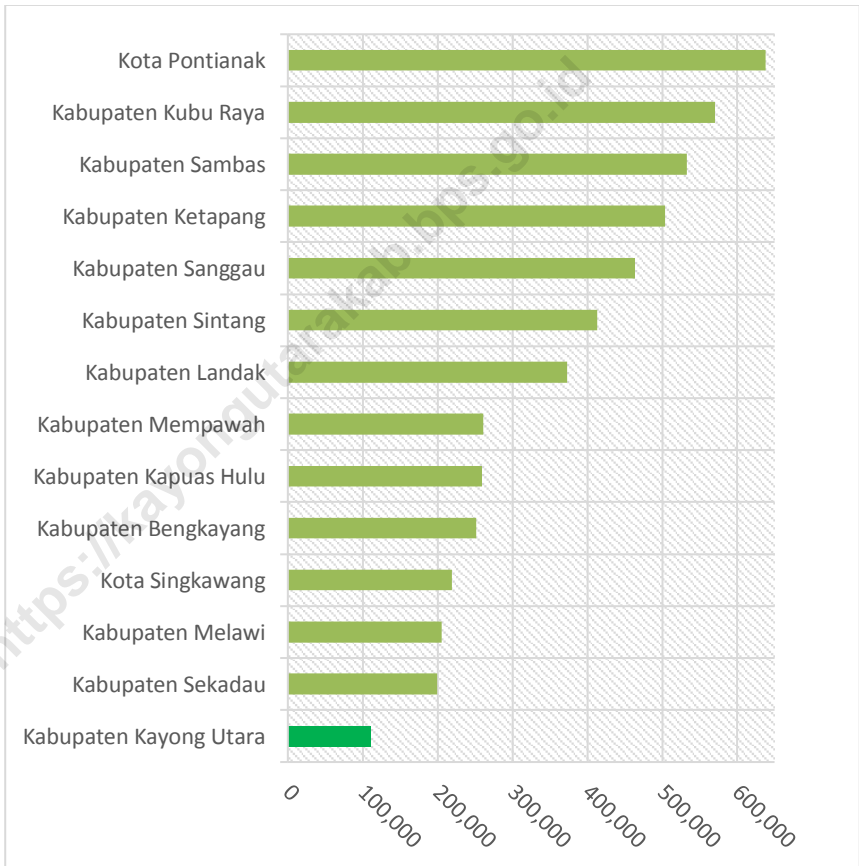
Economic Growth

The highest economic growth among the 14 regencies/municipalities in Kalimantan Barat Province was Kubu Raya Regency, with the growth of 7,99 percent. While economic growth of Kayong Utara Regency was 5,02 percent (table 12.6).

Regional Income

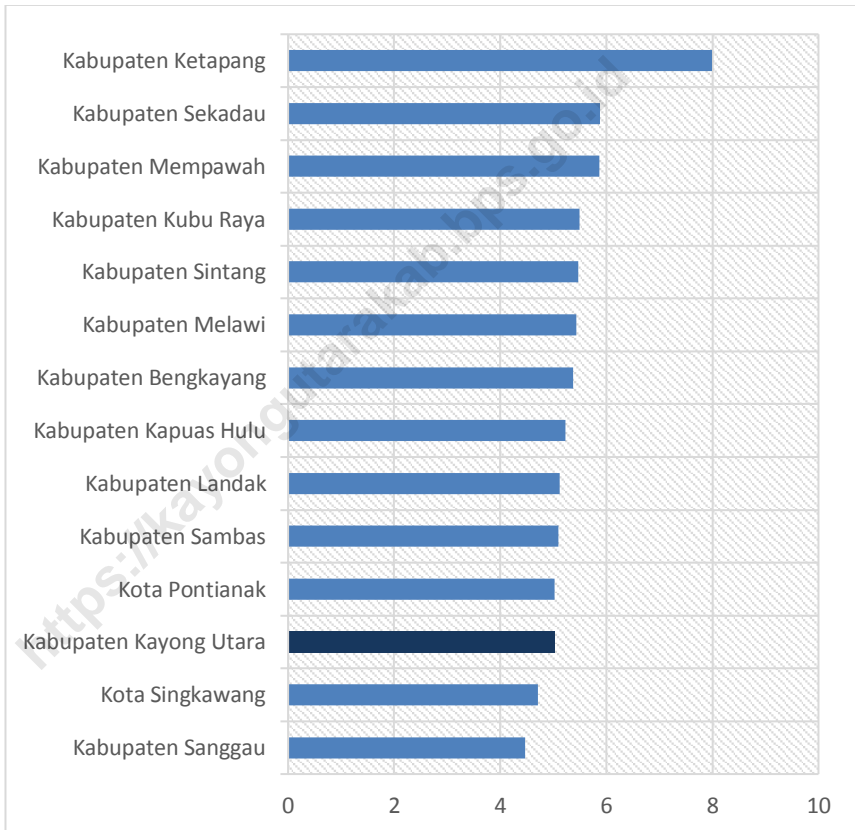
Result of GRDP enumeration show that from 14 regencies/municipalities in Kalimantan Barat Province, Pontianak Municipality have the greatest GRDP. GDRP of Pontianak Municipality at current price in the year 2018 was 36,34 trillion rupiahs. Kubu Raya Regency is the second greatest GRDP of 26,15 trillion rupiahs. While Kayong Utara Regency was still at the bottom of all in Kalimantan Barat Province with the value of GRDP at current prices was 3,80 trillion rupiah (table 12.7).

Grafik 12.1 Jumlah Penduduk Provinsi Kalimantan Barat Menurut Kabupaten/Kota (jiwa), 2018
Graph 12.1 Population of Kalimantan Barat Province by Regency/Municipality (people), 2018



Sumber/Source : BPS Provinsi Kalimantan Barat

Grafik 12.2 **Pertumbuhan Ekonomi Provinsi Kalimantan Barat Menurut Kabupaten/Kota (persen), 2018****
*Graph Economic Growth of Kalimantan Barat Province by Regency/Municipality (percent), 2018***



Sumber/Source : BPS Provinsi Kalimantan Barat

Keterangan/Explanation : **) Angka sangat sementara / very preliminary figures

Tabel 12.1 Luas Wilayah Kabupaten/Kota di Provinsi Kalimantan Barat, 2018
Table 12.1 Area of Regency/City in Kalimantan Barat, 2018

| Kabupaten/Kota <i>Regency/City</i> | Luas Wilayah <i>Area</i> (Km ²) | Persentase <i>Percentage</i> |
|---------------------------------------|--|---------------------------------|
| (1) | (2) | (3) |
| 1. Kabupaten Sambas | 5 960,04 | 4,05 |
| 2. Kabupaten Bengkayang | 5 487,03 | 3,73 |
| 3. Kabupaten Landak | 8 350,22 | 5,67 |
| 4. Kabupaten Mempawah | 1 917,96 | 1,30 |
| 5. Kabupaten Sanggau | 12 497,35 | 8,49 |
| 6. Kabupaten Ketapang | 30 058,48 | 20,41 |
| 7. Kabupaten Sintang | 21 924,17 | 14,89 |
| 8. Kabupaten Kapuas Hulu | 31 327,69 | 21,27 |
| 9. Kabupaten Sekadau | 6 263,10 | 4,25 |
| 10. Kabupaten Melawi | 10 122,36 | 6,87 |
| 11. Kabupaten Kayong Utara | 4 104,83 | 2,79 |
| 12. Kabupaten Kubu Raya | 8 593,81 | 5,84 |
| 13. Kota Pontianak | 118,44 | 0,08 |
| 14. Kota Singkawang | 549,77 | 0,37 |
| Kalimantan Barat | 147 275,25 | 100,00 |

Sumber/Source: BPS Provinsi Kalimantan Barat

Tabel 12.2 **Jumlah Penduduk (jiwa) dan Seks Rasio di Provinsi Kalimantan Barat Menurut Kabupaten/Kota, 2018**
Table 12.2 *Population (people) and Sex Ratio in Kalimantan Barat Province by Regency/City, 2018*

| Kabupaten/Kota <i>Regency/City</i> | Laki-laki <i>Male</i> | Perempuan <i>Female</i> | Jumlah <i>Total</i> | Seks Rasio <i>Sex Ratio</i> |
|---------------------------------------|--------------------------|----------------------------|------------------------|---------------------------------------|
| (1) | (2) | (3) | (4) | (5) |
| 1. Kabupaten Sambas | 261 313 | 271 296 | 532 609 | 96 |
| 2. Kabupaten Bengkayang | 130 277 | 121 043 | 251 320 | 108 |
| 3. Kabupaten Landak | 193 929 | 178 680 | 372 609 | 109 |
| 4. Kabupaten Mempawah | 132 163 | 129 136 | 261 299 | 102 |
| 5. Kabupaten Sanggau | 239 490 | 224 505 | 463 995 | 107 |
| 6. Kabupaten Ketapang | 260 789 | 243 219 | 504 008 | 107 |
| 7. Kabupaten Sintang | 212 484 | 200 885 | 413 369 | 106 |
| 8. Kabupaten Kapuas Hulu | 131 615 | 127 369 | 258 984 | 103 |
| 9. Kabupaten Sekadau | 102 708 | 96 868 | 199 576 | 106 |
| 10. Kabupaten Melawi | 104 706 | 100 592 | 205 298 | 104 |
| 11. Kabupaten Kayong Utara | 56 387 | 54 512 | 110 899 | 103 |
| 12. Kabupaten Kubu Raya | 289 105 | 281 809 | 570 914 | 103 |
| 13. Kota Pontianak | 318 112 | 319 611 | 637 723 | 100 |
| 14. Kota Singkawang | 111 782 | 107 279 | 219 061 | 104 |
| Kalimantan Barat | 2 544 860 | 2 456 804 | 5 001 664 | 104 |

Sumber/Source: BPS Provinsi Kalimantan Barat

Keterangan/Explanation: Proyeksi/Projection

Tabel 12.3 Jumlah dan Kepadatan Penduduk di Provinsi Kalimantan Barat Menurut Kabupaten/Kota, 2018
Population and Density in Kalimantan Barat Province by Regency/ City, 2018

| Kabupaten/Kota <i>Regency/City</i> | Jumlah Penduduk (Orang) <i>Population (People)</i> | Luas Wilayah (Km ²) | Kepadatan Density (Jiwa/Km ²) <i>(People/Km²)</i> |
|---------------------------------------|--|------------------------------------|---|
| (1) | (2) | (3) | (4) |
| Kabupaten Sambas | 532 609 | 5 960,04 | 89,36 |
| Kabupaten Bengkayang | 251 320 | 5 487,03 | 45,80 |
| Kabupaten Landak | 372 609 | 8 350,22 | 44,62 |
| Kabupaten Mempawah | 261 299 | 1 917,96 | 136,24 |
| Kabupaten Sanggau | 463 995 | 12 497,35 | 37,13 |
| Kabupaten Ketapang | 504 008 | 30 058,48 | 16,77 |
| Kabupaten Sintang | 413 369 | 21 924,17 | 18,85 |
| Kabupaten Kapuas Hulu | 258 984 | 31 327,69 | 8,27 |
| Kabupaten Sekadau | 199 576 | 6 263,10 | 31,87 |
| Kabupaten Melawi | 205 298 | 10 122,36 | 20,28 |
| Kabupaten Kayong Utara | 110 899 | 4 104,83 | 27,02 |
| Kabupaten Kubu Raya | 570 914 | 8 593,81 | 66,43 |
| Kota Pontianak | 637 723 | 118,44 | 5384,35 |
| Kota Singkawang | 219 061 | 549,77 | 398,46 |
| Kalimantan Barat | 5 001 664 | 147 275,25 | 33,96 |

Sumber/Source : BPS Provinsi Kalimantan Barat

Tabel 12.4 Indeks Pembangunan Manusia (IPM) di Provinsi Kalimantan Barat Menurut Kabupaten/Kota, 2018
 Human Development Index in Kalimantan Barat Province by Regency/City, 2018

| Kabupaten/Kota <i>Regency/City</i> | Angka Harapan Hidup (Tahun) <i>LE</i> | Angka Harapan Lama Sekolah (Tahun) <i>EYS</i> | Angka Rata-rata Lama Sekolah (Tahun) <i>MYS</i> | Pengeluaran Per Kapita yang disesuaikan (Rp) <i>PPP</i> | IPM <i>HDI</i> |
|---------------------------------------|--|--|--|--|-------------------|
| (1) | (2) | (3) | (4) | (5) | (6) |
| Kab. Sambas | 68,50 | 12,52 | 6,68 | 9 774 | 66,61 |
| Kab. Bengkayang | 73,28 | 12,01 | 6,27 | 9 072 | 66,85 |
| Kab. Landak | 72,34 | 12,37 | 7,09 | 7 183 | 65,45 |
| Kab. Mempawah | 70,54 | 12,31 | 6,63 | 7 779 | 64,90 |
| Kab. Sanggau | 71,05 | 11,54 | 6,94 | 8 126 | 65,15 |
| Kab. Ketapang | 70,69 | 11,77 | 7,04 | 8 988 | 66,41 |
| Kab. Sintang | 71,29 | 11,98 | 6,73 | 8 624 | 66,07 |
| Kab. Kapuas Hulu | 72,12 | 12,03 | 7,25 | 7 074 | 65,03 |
| Kab. Sekadau | 71,24 | 11,56 | 6,58 | 7 326 | 63,69 |
| Kab. Melawi | 72,56 | 11,13 | 6,66 | 8 202 | 65,05 |
| Kab. Kayong Utara | 67,71 | 11,79 | 5,86 | 7 552 | 61,82 |
| Kab. Kubu Raya | 70,04 | 13,59 | 6,81 | 8 532 | 67,23 |
| Kota Pontianak | 72,41 | 14,81 | 9,90 | 14 322 | 78,56 |
| Kota Singkawang | 71,41 | 12,87 | 7,57 | 11 514 | 71,08 |
| Kalimantan Barat | 70,18 | 12,55 | 7,12 | 8 860 | 66,98 |

Sumber/Source : BPS Provinsi Kalimantan Barat

Tabel 12.5 Jumlah Penduduk Miskin di Provinsi Kalimantan Barat Menurut Kabupaten/Kota, 2018
Table 12.5 Number of Poor People in Kalimantan Barat Province by Regency/City, 2018

| Kabupaten/Kota <i>Regency/City</i> | Jumlah Penduduk Miskin (Ribuan) | Persentase Penduduk Miskin | Garis Kemiskinan (Rp/Kap/Bulan) |
|---------------------------------------|---------------------------------|----------------------------|---------------------------------|
| (1) | (2) | (3) | (4) |
| Kab. Sambas | 45,48 | 8,55 | 407 346 |
| Kab. Bengkayang | 17,94 | 7,17 | 339 891 |
| Kab. Landak | 43,73 | 11,77 | 351 942 |
| Kab. Mempawah | 14,61 | 5,61 | 337 350 |
| Kab. Sanggau | 21,59 | 4,67 | 312 909 |
| Kab. Ketapang | 54,86 | 10,93 | 432 354 |
| Kab. Sintang | 42,65 | 10,35 | 551 704 |
| Kab. Kapuas Hulu | 24,76 | 9,60 | 430 652 |
| Kab. Sekadau | 12,29 | 6,17 | 313 930 |
| Kab. Melawi | 26,24 | 12,83 | 509 138 |
| Kab. Kayong Utara | 11,13 | 10,08 | 287 078 |
| Kab. Kubu Raya | 28,86 | 5,07 | 377 302 |
| Kota Pontianak | 31,76 | 5,00 | 483 618 |
| Kota Singkawang | 11,17 | 5,12 | 464 673 |
| Kalimantan Barat | 387,08 | 7,77 | 403 349 |

Sumber/Source : BPS Provinsi Kalimantan Barat

Tabel 12.6 **Pertumbuhan Ekonomi (%) di Provinsi Kalimantan Barat Menurut Kabupaten/Kota, 2015-2018**
Economic Growth (%) in Kalimantan Barat Province by Regency/City, 2015-2018

| Kabupaten/Kota <i>Regency/City</i> | 2015 | 2016* | 2017** | 2018** |
|--|-------------|--------------|---------------|---------------|
| (1) | (3) | (4) | (5) | (5) |
| Kabupaten Sambas | 4,76 | 5,24 | 5,13 | 5,10 |
| Kabupaten Bengkayang | 3,96 | 5,15 | 5,66 | 5,37 |
| Kabupaten Landak | 5,11 | 5,28 | 5,21 | 5,12 |
| Kabupaten Mempawah | 5,62 | 5,99 | 5,93 | 5,87 |
| Kabupaten Sanggau | 3,68 | 5,34 | 4,50 | 4,47 |
| Kabupaten Ketapang | 5,53 | 7,97 | 7,21 | 7,99 |
| Kabupaten Sintang | 4,57 | 5,28 | 5,33 | 5,47 |
| Kabupaten Kapuas Hulu | 4,66 | 5,28 | 5,39 | 5,23 |
| Kabupaten Sekadau | 5,75 | 5,93 | 5,85 | 5,88 |
| Kabupaten Melawi | 4,70 | 4,75 | 4,79 | 5,44 |
| Kabupaten Kayong Utara | 5,03 | 5,98 | 5,42 | 5,02 |
| Kabupaten Kubu Raya | 6,35 | 6,37 | 6,56 | 5,49 |
| Kota Pontianak | 4,99 | 5,08 | 5,05 | 5,03 |
| Kota Singkawang | 6,17 | 5,17 | 5,42 | 4,71 |

Sumber/Source : BPS Provinsi Kalimantan Barat

Keterangan/Explanation : *) Angka Sementara / Preliminary figures

**) Angka Sangat Sementara / Very preliminary figures

Tabel
Table **12.7**

Produk Domestik Regional Bruto Atas Dasar Harga Berlaku di Provinsi Kalimantan Barat Menurut Kabupaten/Kota (Juta Rupiah), 2015-2018

Gross Regional Domestic Product at Current Market Prices in Kalimantan Barat Province by Regency/City (Million Rupiahs), 2015-2018

| Kabupaten/Kota <i>Regency/City</i> | 2015 | 2016* | 2017** | 2018** |
|--|--------------------|--------------------|--------------------|--------------------|
| (1) | (3) | (4) | (5) | (5) |
| Kab. Sambas | 14 634 425,3 | 16 026 436,4 | 17 523 301,1 | 19 043 355,7 |
| Kab. Bengkayang | 6 123 475,0 | 6 724 042,4 | 7 391 063,5 | 8 066 962,2 |
| Kab. Landak | 7 446 559,2 | 8 193 698,6 | 8 995 059,8 | 9 834 442,2 |
| Kab. Mempawah | 5 667 621,2 | 6 320 309,8 | 6 984 552,9 | 7 641 996,0 |
| Kab. Sanggau | 14 013 180,7 | 15 472 499,3 | 16 912 123,6 | 18 204 422,1 |
| Kab. Ketapang | 17 549 294,4 | 20 021 146,1 | 22 495 910,9 | 25 040 102,3 |
| Kab. Sintang | 10 216 109,8 | 11 202 046,8 | 12 282 698,8 | 13 448 236,9 |
| Kab. Kapuas Hulu | 7 059 376,6 | 7 842 491,2 | 8 678 123,8 | 9 479 554,9 |
| Kab. Sekadau | 4 338 988,7 | 4 808 581,7 | 5 317 183,3 | 5 874 568,3 |
| Kab. Melawi | 3 669 997,4 | 4 007 440,0 | 4 361 702,8 | 4 748 648,6 |
| Kab. Kayong Utara | 2 806 810,3 | 3 152 561,0 | 3 498 119,3 | 3 798 252,2 |
| Kab. Kubu Raya | 18 894 280,3 | 21 135 942,1 | 23 687 130,9 | 26 148 495,4 |
| Kota Pontianak | 27 920 136,6 | 30 474 535,2 | 33 471 225,8 | 36 336 513,4 |
| Kota Singkawang | 7 495 459,8 | 8 223 235,8 | 9 017 716,4 | 9 712 033,3 |

Sumber/Source : BPS Provinsi Kalimantan Barat

Keterangan/Explanation : *) Angka Sementara / Preliminary figures

**) Angka Sangat Sementara / Very Preliminary figures

Tabel
Table 12.8

**Produk Domestik Regional Bruto Atas Dasar Harga Konstan
2010 di Provinsi Kalimantan Barat Menurut
Kabupaten/Kota (Juta Rupiah), 2015-2018**
*Gross Regional Domestic Product at Constant Market Price
2000 in Kalimantan Barat Province by Regency/City (Million),
2015-2018*

| Kabupaten/Kota Regency/City | 2015 | 2016* | 2017** | 2018** |
|--------------------------------|--------------------|--------------------|--------------------|--------------------|
| (1) | (3) | (4) | (5) | (5) |
| Kab. Sambas | 11 226 271,6 | 11 813 974,1 | 12 420 059,0 | 13 053 470,2 |
| Kab. Bengkayang | 4 649 502,8 | 4 889 159,8 | 5 166 104,2 | 5 443 751,9 |
| Kab. Landak | 5 763 419,0 | 6 067 561,4 | 6 383 450,5 | 6 710 002,8 |
| Kab. Mempawah | 4 175 723,3 | 4 425 719,6 | 4 687 953,9 | 4 963 290,5 |
| Kab. Sanggau | 11 047 183,5 | 11 636 867,8 | 12 160 971,4 | 12 704 671,3 |
| Kab. Ketapang | 13 529 100,0 | 14 607 935,0 | 15 661 142,0 | 16 912 515,5 |
| Kab. Sintang | 7 830 065,2 | 8 243 737,7 | 8 683 370,0 | 9 158 730,6 |
| Kab. Kapuas Hulu | 5 301 109,3 | 5 580 747,2 | 5 881 743,1 | 6 189 355,7 |
| Kab. Sekadau | 3 432 929,8 | 3 636 659,7 | 3 849 356,1 | 4 075 810,3 |
| Kab. Melawi | 2 809 295,1 | 2 942 746,3 | 3 083 672,5 | 3 251 413,3 |
| Kab. Kayong Utara | 2 062 067,1 | 2 185 465,4 | 2 303 824,1 | 2 419 569,5 |
| Kab. Kubu Raya | 14 493 652,3 | 15 416 533,3 | 16 427 493,7 | 17 329 394,5 |
| Kota Pontianak | 20 747 494,8 | 21 801 143,4 | 22 902 798,7 | 24 054 371,6 |
| Kota Singkawang | 5 639 572,9 | 5 930 951,9 | 6 252 257,3 | 6 546 765,4 |

Sumber/Source : BPS Provinsi Kalimantan Barat

Keterangan/Explanation : *) Angka Sementara / Preliminary figures

**) Angka Sangat Sementara / Very Preliminary figures

Tabel 12.9
Table

Produk Domestik Regional Bruto Perkapita Atas Dasar Harga Berlaku (Rupiah) di Provinsi Kalimantan Barat Menurut Kabupaten/Kota, 2015-2018

Gross Regional Domestic Product Percapita at Current Market Prices (IDR) in Kalimantan Barat Province by Regency/City, 2015-2018

| Kabupaten/Kota Regency/City | 2015 | 2016* | 2017** | 2018** |
|--------------------------------|------------|------------|------------|------------|
| (1) | (3) | (4) | (5) | (5) |
| Kab. Sambas | 28 142 097 | 30 558 093 | 33 145 383 | 35 752 166 |
| Kab. Bengkayang | 25 666 661 | 27 688 960 | 29 915 461 | 32 110 507 |
| Kab. Landak | 20 823 653 | 22 590 282 | 24 462 108 | 26 395 022 |
| Kab. Mempawah | 22 508 066 | 24 780 087 | 27 048 322 | 29 246 734 |
| Kab. Sanggau | 31 518 554 | 34 291 583 | 36 951 448 | 39 233 076 |
| Kab. Ketapang | 36 790 742 | 41 188 485 | 45 436 830 | 49 681 363 |
| Kab. Sintang | 25 771 379 | 27 852 070 | 30 114 101 | 32 530 732 |
| Kab. Kapuas Hulu | 28 691 754 | 31 318 227 | 34 066 860 | 36 600 881 |
| Kab. Sekadau | 22 432 525 | 24 585 259 | 26 897 661 | 29 418 440 |
| Kab. Melawi | 18 725 145 | 20 121 307 | 21 561 633 | 23 124 433 |
| Kab. Kayong Utara | 26 591 226 | 29 360 288 | 32 041 395 | 34 235 143 |
| Kab. Kubu Raya | 34 578 057 | 38 101 383 | 42 081 204 | 45 805 203 |
| Kota Pontianak | 45 879 171 | 49 280 606 | 53 291 681 | 56 992 194 |
| Kota Singkawang | 36 101 124 | 38 880 364 | 41 875 282 | 44 317 841 |

Sumber/Source : BPS Provinsi Kalimantan Barat

Keterangan/Explanation : *) Angka Sementara / Preliminary figures

***) Angka Sangat Sementara / Very Preliminary figures

Produk Domestik Regional Bruto Perkapita Atas Dasar Harga Konstan 2010 di Provinsi Kalimantan Barat Menurut Kabupaten/Kota, 2015-2018

Tabel 12.10
Table

Gross Regional Domestic Product Per Capita at Constant Market Prices 2010 in Kalimantan Barat Province by Regency/City, 2015-2018

| Kabupaten/Kota Regency/City | 2015 | 2016* | 2017** | 2018** |
|--------------------------------|-------------------|-------------------|-------------------|-------------------|
| (1) | (3) | (4) | (5) | (5) |
| Kab. Sambas | 21 460 122 | 22 446 424 | 23 447 053 | 24 506 702 |
| Kab. Bengkayang | 19 485 784 | 20 137 568 | 20 908 291 | 21 668 830 |
| Kab. Landak | 16 116 583 | 16 727 303 | 17 356 360 | 18 009 224 |
| Kab. Mempawah | 16 585 139 | 17 346 784 | 18 155 164 | 18 995 042 |
| Kab. Sanggau | 24 848 230 | 25 794 151 | 26 567 981 | 27 380 344 |
| Kab. Ketapang | 28 423 375 | 30 112 127 | 31 633 111 | 33 555 646 |
| Kab. Sintang | 19 753 590 | 20 495 961 | 21 285 531 | 22 154 592 |
| Kab. Kapuas Hulu | 21 549 400 | 22 287 329 | 23 091 739 | 23 897 311 |
| Kab. Sekadau | 17 751 238 | 18 591 284 | 19 472 368 | 20 410 688 |
| Kab. Melawi | 14 333 211 | 14 778 832 | 15 242 615 | 15 833 365 |
| Kab. Kayong Utara | 19 550 112 | 20 373 876 | 21 116 434 | 21 808 533 |
| Kab. Kubu Raya | 26 576 023 | 27 789 779 | 29 182 270 | 30 356 486 |
| Kota Pontianak | 34 145 622 | 35 316 011 | 36 526 947 | 37 728 205 |
| Kota Singkawang | 27 165 683 | 28 042 365 | 29 042 251 | 29 874 126 |

Sumber/Source : BPS Provinsi Kalimantan Barat

Keterangan/Explanation : *) Angka Sementara / Preliminary figures

**) Angka Sangat Sementara / Very Preliminary figures



Sensus
Penduduk
2020

DATA

MENCERDASKAN BANGSA

— *Enlighten The Nation* —

<https://kayongutarakab.bps.go.id>



**BADAN PUSAT STATISTIK
KABUPATEN KAYONG UTARA**
BPS-Statistics of Kayong Utara Regency

Jl. Batu Daya I No. 8 Sukadana 78852

Telp. 0534 - 3031316

Email: bps6111@bps.go.id

Webtise: <http://kayongutarakab.bps.go.id/>



9 772622 316005