

# KABUPATEN SEKADAU DALAM ANGKA 2019

SEKADAU REGENCY IN FIGURES 2019



# KABUPATEN SEKADAU DALAM ANGKA 2019

SEKADAU REGENCY IN FIGURES 2019



**Kabupaten Sekadau Dalam Angka**  
***Sekadau Regency in Figures***  
**2019**

**ISSN:** 2088-964X

**No. Publikasi/Publication Number:** 61090.1906

**Katalog/Catalog:** 1102001.6109

**Ukuran Buku/Book Size:** 14,8 cm x 21 cm

**Jumlah Halaman/Number of Pages:** xxxviii + 326 halaman /pages

**Naskah/Manuscript:**

Badan Pusat Statistik Kabupaten Sekadau  
*BPS-Statistics of Sekadau Regency*

**Penyunting/Editor:**

Badan Pusat Statistik Kabupaten Sekadau  
*BPS-Statistics of Sekadau Regency*

**Desain Kover oleh / Cover Designed by:**

Badan Pusat Statistik Kabupaten Sekadau  
*BPS-Statistics of Sekadau Regency*

**Ilustrasi Kover/Cover Illustration:**

Tugu Bambu Pasar Baru, Kecamatan Sekadau Hilir

**Penerbit/Published by:**

© BPS Kabupaten Sekadau/*BPS-Statistics of Sekadau Regency*

**Pencetak/Printed by:**

Ardiena Jaya Printing

**Sumber Ilustrasi/Graphics by:**

BPS Kabupaten Sekadau/*BPS-Statistics of Sekadau Regency*

**Dilarang mengumumkan, mendistribusikan, mengomunikasikan, dan/atau  
menggandakan sebagian atau seluruh isi buku ini untuk tujuan komersial tanpa izin  
tertulis dari Badan Pusat Statistik**

*Prohibited to announce, distribute, communicate, and/or copy part or all of this book  
for commercial purpose without permission from BPS-Statistics Indonesia*

# **Kabupaten Sekadau Dalam Angka**

## ***Sekadau Regency in Figures***

### **2019**

Tim Penyusun/*Redactor*:

Penanggungjawab Umum/*General in Charge* : Agus Hartanto, S.E., M.Eng. M.Sc.

Penyunting/*Editor* : Shabrina Izzati, S.S.T.

Zahirah Husin Shahab, S.S.T.

Penulis/*Writer* : Shabrina Izzati, S.S.T.

Zahirah Husin Shahab, S.S.T.

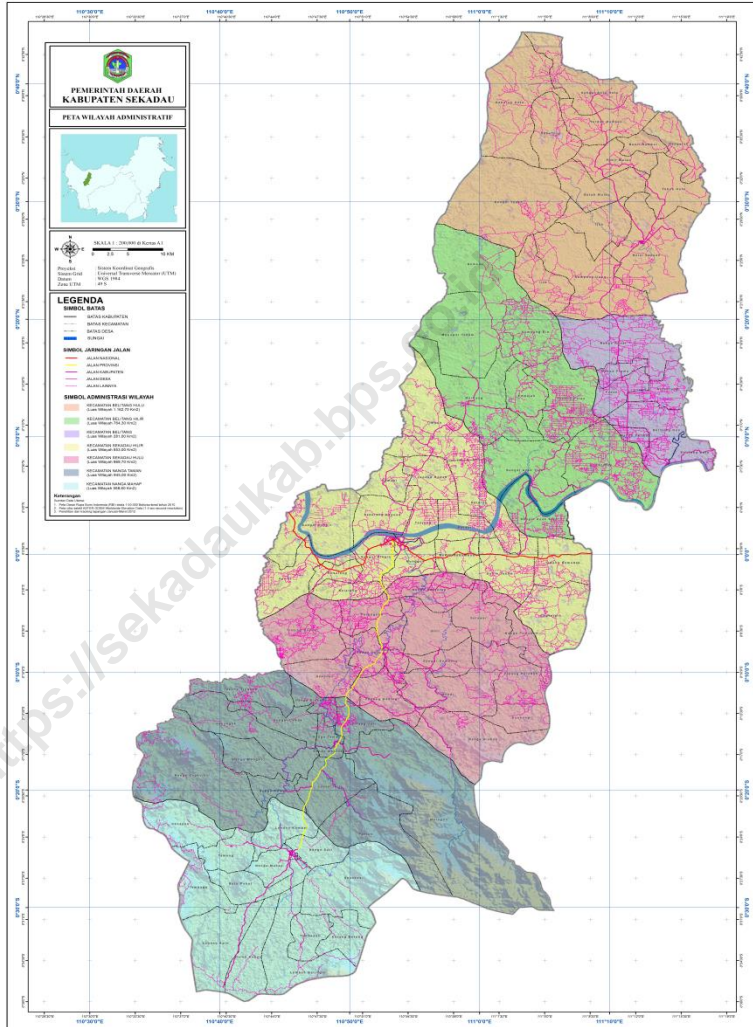
Pemeriksa Tabel/*Tables Corrector* : BPS Kabupaten Sekadau

Infografis/*Infographic* : Zahirah Husin Shahab, S.S.T.

Gambar Kulit/*Cover Design* : Panji Sindi Ilham, S.S.T.

# PETA WILAYAH KABUPATEN SEKADAU

## MAP OF SEKADAU REGENCY





**KEPALA BPS KABUPATEN SEKADAU**  
**CHIEF STATISTICIAN OF SEKADAU REGENCY**



**Agus Hartanto, S.E., M.Eng., M.Sc.**







## KATA PENGANTAR

Kabupaten Sekadau Dalam Angka 2019 merupakan publikasi tahunan yang diterbitkan oleh BPS Kabupaten Sekadau. Publikasi ini disusun untuk memberikan informasi statistik Kabupaten Sekadau dari berbagai sektor.

Publikasi ini dapat terwujud berkat kerjasama dan bantuan dari berbagai pihak baik instansi pemerintah maupun swasta. Kepada semua pihak yang telah memberikan bantuan disampaikan penghargaan dan terimakasih yang sebesar-besarnya.

Walaupun publikasi ini telah disiapkan sebaik-baiknya, namun disadari masih ada kekurangan dan kesalahan yang terjadi. Untuk perbaikan publikasi ini, tanggapan dan saran yang bersifat konstruktif dari para pemakai sangat diharapkan.

Sekadau, Agustus 2019  
Kepala BPS Kabupaten Sekadau

Agus Hartanto, S.E., M.Eng., M.Sc.



## **PREFACE**

*Sekadau Regency in Figures 2018 is an annual publication written by BPS of Sekadau Regency. This publication give a descriptive explanation about Sekadau regency through sectors.*

*This comprehensive publication has been made possible with the assistance and contribution from several governmental institutions and private organizations. To all parties who have been involved in the preparation of this publication, I would like to express my sincerest appreciation and gratitude.*

*Comments and constructive suggestions for the improvement of this publication are always welcome.*

*Sekadau, August 2019*

*Chief Statistician of  
Sekadau Regency*

*Agus Hartanto, S.E., M.Eng., M.Sc.*

# Daftar Isi/Contents

|   | Halaman<br>Page |
|---|-----------------|
| Peta Wilayah Kabupaten Sekadau/Map Of Sekadau Regency .....                           | iii             |
| Foto Kepala BPS Kabupaten Sekadau/Photo of Chief Statistician Of Sekadau Regency..... | v               |
| Kata Pengantar/Preface.....   | viii            |
| Daftar Isi/Contents .....   | ix              |
| Daftar Tabel/List Of Tables .....   | xiii            |
| Daftar Gambar/List Of Figures .....   | xxxvii          |
| Penjelasan Umum/Explanatory Notes .....   | xxxviii         |
| <br>  |                 |
| 1 Geografi dan Iklim/Geography and Climate .....                                      | 1               |
| 1.1 Keadaan Geografi/Geography Condition .....  | 6               |
| 1.2 Iklim/Climate .....   | 10              |
| <br>  |                 |
| 2 Pemerintahan/Government .....   | 13              |
| 2.1 Wilayah Administratif/Administrative Area .....                                   | 17              |
| 2.2 Sumber daya manusia/ Human Resources.....   | 19              |
| <br>  |                 |
| 3 Kependudukan dan Ketenagakerjaan/Population and Employment .....                    | 31              |
| 3.1 Penduduk/Population .....   | 42              |
| 3.2 Ketenagakerjaan/Employment.....   | 46              |
| <br>  |                 |
| 4 Sosial dan Kesejahteraan Rakyat/Social and Welfare .....                            | 53              |
| 4.1 Pendidikan/Education .....  | 68              |
| 4.2 Kesehatan/Health .....  | 99              |
| 4.3 Agama dan Sosial Lainnya/Religion and other social affairs.....                   | 122             |

|     |   |     |
|-----|---|-----|
| 5   | Pertanian/ <i>Agriculture</i> .....   | 139 |
| 5.1 | Tanaman Pangan/ <i>Food Crops</i> .....   | 149 |
| 5.2 | Hortikultura/ <i>Horticulture</i> .....   | 157 |
| 5.3 | Perkebunan/ <i>Estate Crops</i> .....   | 172 |
| 5.4 | Peternakan/ <i>Animal Husbandry</i> .....   | 176 |
| 5.5 | Perikanan/ <i>Fishery</i> .....   | 182 |
| 6   | Pertambangan dan Energi/ <i>Mining and Energy</i> .....   | 189 |
| 6.  | Pertambangan dan Energi/ <i>Mining and Energy</i> .....   | 192 |
| 7   | Pariwisata/ <i>Tourism</i> .....  | 203 |
| 7.  | Pariwisata/ <i>Tourism</i> .....  | 206 |
| 8   | Sistem Neraca Nasional/ <i>System of National Accounts</i> .....                                    | 213 |
| 8.  | Pendapatan Regional/ <i>Regional Income</i> .....   | 223 |
| 9   | Transportasi dan Komunikasi/ <i>Transportation and Communication</i> .....                          | 259 |
| 9.1 | Transportasi/ <i>Transportation</i> .....   | 262 |
| 9.2 | Komunikasi/ <i>Communication</i> .....  | 266 |
| 10  | Keuangan Daerah dan Harga/ <i>Local Finance and Price</i> .....                                     | 267 |
| 10. | Keuangan Daerah dan Harga/ <i>Local Finance and Price</i> .....                                     | 271 |
| 11  | Pengeluaran Penduduk dan Konsumsi Makanan/ <i>Population Expenditure and Food Consumption</i> ..... | 279 |
| 11. | Pengeluaran Penduduk dan Konsumsi Makanan/ <i>Population Expenditure and Food Consumption</i> ..... | 283 |
| 12  | Perdagangan/ <i>Trade</i> .....   | 287 |
| 12. | Perdagangan/ <i>Trade</i> .....   | 290 |

|       |  |          |
|-------|--|----------|
| 13    | Perbandingan Antar Kabupaten/Kota/ <i>Regency/Municipal Comparison</i> | .301     |
| 13.1. | Geografi/ <i>Geography</i>   | .....305 |
| 13.2. | Pemerintah/ <i>Government</i>  | .....315 |
| 13.3. | Penduduk dan Ketenagakerjaan/ <i>Population and Employment</i>         | .....316 |
| 13.4. | Sosial dan Kesejahteraan rakyat/ <i>Social and Welfare</i>             | .....322 |

<https://sekadaukab.bps.go.id>

<https://sekadaukab.bps.go.id>

## Daftar Tabel/List of Tables

|        | Halaman<br>page   |
|--------|---|
| 1      | Geografi dan Iklim/ <i>Geography And Climate</i> ..... 1  |
| 1. 1   | Keadaan Geografi/ <i>Geography Condition</i> ..... 6  |
| 1.1. 1 | Luas Daerah dan Jumlah Pulau Menurut Kecamatan, 2018 ..... 6<br><i>Total Area and Number of Islands by Sub District, 2018</i> ..... 6   |
| 1.1. 2 | Letak Geografis Kabupaten Sekadau Menurut Kecamatan di<br>Kabupaten Sekadau, 2018 ..... 8<br><i>Geographical Location of Sekadau Regency by Sub District in<br/>Sekadau Regency, 2018</i> ..... 8   |
| 1.1. 3 | Batas Administrasi Kabupaten Sekadau Menurut Kecamatan, 2018 ... 9<br><i>Administrative Boundaries of Sekadau Regency by Sub District,<br/>2018</i> ..... 9   |
| 1. 2   | Iklim/ <i>Climate</i> ..... 10  |
| 1.2. 1 | Rata-Rata Suhu Udara dan Kelembaban Relatif Setiap Bulan di<br>Stasiun Meteorologi Susilo Sintang, 2018 ..... 10<br><i>Average Temperature and Relative Humidity by Month at<br/>Meteorological Station of Sintang, 2018</i> ..... 10   |
| 1.2. 2 | Rata-Rata Tekanan Udara, Kecepatan Angin dan Penyinaran<br>Matahari Menurut Bulan di Stasiun Meteorologi Susilo Sintang,<br>2018 ..... 11<br><i>Average Atmospheric Pressure, Wind Velocity and Duration of<br/>Sunshine by Month at Meteorological Stasion of Sintang, 2018</i> ..... 11 |
| 1.2. 3 | Jumlah Curah Hujan dan Hari Hujan Menurut Bulan di Stasiun<br>Meteorologi Susilo Sintang, 2018 ..... 12<br><i>Amount of Precipitation and Number of Rainy Days by Month at<br/>Meteorological Station of Sintang, 2018</i> ..... 12   |
| 2      | Pemerintahan/ <i>Government</i> ..... 13  |
| 2. 1   | Wilayah Administratif/ <i>Administrative Area</i> ..... 17  |

|        |   |    |
|--------|---|----|
| 2.1. 1 | Jumlah Kelurahan Menurut Kecamatan, 2018.....   | 17 |
|        | <i>Number Of Sub District By Sub District, 2018</i> .....   | 17 |
| 2.1. 2 | Jumlah Desa Menurut Kecamatan, 2018.....  | 18 |
|        | <i>Number Of Villages By Sub District, 2018</i> .....   | 18 |
| 2. 2   | Sumber Daya Manusia/ <i>Human Resources</i> .....   | 19 |
| 2.2. 1 | Jumlah Pegawai Negeri Sipil Menurut Jabatan Dan Jenis Kelamin<br>Di Kabupaten Sekadau, 2018 .....   | 19 |
|        | <i>Number Of Civil Servants By Occupation And Sex In Sekadau<br/>Regency, 2018</i> .....  | 19 |
| 2.2. 2 | Jumlah Pegawai Negeri Sipil Menurut Tingkat Pendidikan Dan<br>Jenis Kelamin Di Kabupaten Sekadau, 2017 And 2018.....                                | 20 |
|        | <i>Number Of Civil Servants By Educational Level And Sex In Sekadau<br/>Regency, 2017 And 2018</i> .....  | 20 |
| 2.2. 3 | Jumlah Pegawai Negeri Sipil Menurut Tingkat Kepangkatan Dan<br>Jenis Kelamin Di Kabupaten Sekadau, 2017 Dan 2018.....                               | 21 |
|        | <i>Number Of Civil Servants By Hierarchy And Sex In Sekadau Regency,<br/>2017 And 2018</i> .....  | 21 |
| 2.2. 4 | Jumlah Pegawai Negeri Sipil Menurut Dinas/Instansi Pemerintah<br>Dan Jenis Kelamin Di Kabupaten Sekadau, 2018 .....                                 | 22 |
|        | <i>Number Of Civil Servants By Institution/Office And Sex In Sekadau<br/>Regency, 2018</i> .....  | 22 |
| 2.2. 5 | Jumlah Pegawai Negeri Sipil Instansi Vertical Menurut Instansi Dan<br>Jenis Kelamin Di Kabupaten Sekadau, 2018 .....                                | 24 |
|        | <i>Number Of Civil Servants By Vertical Institution By Institution And<br/>Sex In Sekadau Regency, 2018</i> .....                                   | 24 |
| 2.2. 6 | Jumlah Pegawai Negeri Sipil Instansi Vertikal Menurut Pendidikan<br>Tertinggi Yang Ditamatkan Dan Jenis Kelamin Di Kabupaten<br>Sekadau, 2018 ..... | 25 |
|        | <i>Number Of Civil Servants Of Vertical Institution By Educational<br/>Attainment And Sex In Sekadau Regency, 2018</i> .....                        | 25 |



|         |  |    |
|---------|--|----|
| 2.2. 7  | Jumlah Pegawai Negeri Sipil Instansi Vertikal Menurut Golongan<br>Kepangkatan Dan Jenis Kelamin Di Kabupaten Sekadau, 2018.....  | 26 |
|         | <i>Number Of Civil Servants Of Vertical Institution By Hierarchy And<br/>Sex In Sekadau Regency, 2018 .....</i>  | 26 |
| 2.2. 8  | Jumlah Anggota Dewan Perwakilan Rakyat Daerah Menurut Partai<br>Politik Dan Jenis Kelamin Di Kabupaten Sekadau, 2018 .....   | 27 |
|         | <i>Number Of Members Of The Regional House Of Representatives By<br/>Political Parties And Sex In Sekadau Regency, 2018 .....</i>  | 27 |
| 2.2. 9  | Jumlah Anggota Dewan Perwakilan Rakyat Daerah Menurut<br>Kelompok Umur Dan Jenis Kelamin Di Kabupaten Sekadau, 2018.....   | 28 |
|         | <i>Number Of Members Of The Regional House Of Representatives By<br/>Age Group And Sex In Sekadau Regency, 2018.....</i>   | 28 |
| 2.2. 10 | Jumlah Anggota Dewan Perwakilan Rakyat Daerah Menurut<br>Pendidikan Ditamatkan Dan Jenis Kelamin Di Kabupaten Sekadau,<br>2018.....  | 29 |
|         | <i>Number Of Members Of The Regional House Of Representatives By<br/>Education Attainment And Sex In Sekadau Regency, 2018 .....</i>   | 29 |
| 3       | Kependudukan Dan Ketenagakerjaan/ <i>Population And Employment</i> . 31  |    |
| 3. 1    | Penduduk/ <i>Population</i> .....  | 42 |
| 3.1. 1  | Penduduk, Laju Pertumbuhan Penduduk, Distribusi Persentase<br>Penduduk, Kepadatan Penduduk, Rasio Jenis Kelamin Penduduk<br>Menurut Kecamatan Di Kabupaten Sekadau, 2010 Dan 2018 .....        | 42 |
|         | <i>Population, Population Growth Rate, Percentage Distribution Of<br/>Population, Population Density, And Population Sex Ratio By Sub<br/>District In Sekadau Regency, 2010 And 2018 .....</i> | 42 |
| 3.1. 2  | Jumlah Penduduk Menurut Kelompok Umur Dan Jenis Kelamin Di<br>Kabupaten Sekadau, 2018 .....  | 45 |
|         | <i>Population By Age Group And Sex In Sekadau Regency, 2018 .....</i>  | 45 |
| 3. 2    | Ketenagakerjaan/ <i>Employment</i> .....   | 46 |

|        |  |    |
|--------|--|----|
| 3.2. 1 | Jumlah Penduduk Berumur 15 Tahun Keatas Menurut Jenis Kegiatan Selama Seminggu Yang Lalu Dan Jenis Kelamin Di Kabupaten Sekadau, 2018 .....                                      | 46 |
|        | <i>Population Aged 15 Years And Over By Type Of Activity During The Previous Week And Sex In Sekadau Regency, 2018.....</i>  | 46 |
| 3.2. 2 | Jumlah Penduduk Berumur 15 Tahun Ke Atas Menurut Pendidikan Tertinggi Yang Ditamatkan Dan Jenis Kegiatan Selama Seminggu Yang Lalu Di Kabupaten Sekadau, 2018.....               | 47 |
|        | <i>Population Aged 15 Years And Over By Educational Attainment And Type Of Activity During The Previous Week In Sekadau Regency, 2018 .....</i>                                  | 47 |
| 3.2. 3 | Jumlah Penduduk Berumur 15 Tahun Keatas Yang Bekerja Selama Seminggu Yang Lalu Menurut Kelompok Umur Dan Jenis Kelamin Di Kabupaten Sekadau, 2018 .....                          | 48 |
|        | <i>Population Aged 15 Years And Over Who Worked During The Previous Week By Age Group And Sex In Sekadau Regency, 2018 .....</i>   | 48 |
| 3.2. 4 | Jumlah Penduduk Berumur 15 Tahun Ke Atas Yang Bekerja Selama Seminggu Yang Lalu Menurut Lapangan Pekerjaan Utama Dan Jenis Kelamin Di Kabupaten Sekadau, 2018 .....              | 49 |
|        | <i>Population Aged 15 Years And Over Who Worked During The Previous Week By Main Industry And Sex In Sekadau Regency, 2018 .....</i>   | 49 |
| 3.2. 5 | Jumlah Penduduk Berumur 15 Tahun Ke Atas Yang Bekerja Selama Seminggu Yang Lalu Menurut Jumlah Jam Kerja Seluruhnya Dan Jenis Kelamin Di Kabupaten Sekadau, 2018 .....           | 50 |
|        | <i>Population Aged 15 Years And Over Who Worked During The Previous Week By Total Working Hours And Sex In Sekadau Regency, 2018 .....</i>                                       | 50 |
| 3.2. 6 | Jumlah Penduduk Berumur 15 Tahun Ke Atas Yang Bekerja Selama Seminggu Yang Lalu Menurut Jumlah Jam Kerja Pada Pekerjaan Utama Dan Jenis Kelamin Di Kabupaten Sekadau, 2018 ..... | 51 |

|        |   |    |
|--------|---|----|
|        | <i>Population Aged 15 Years And Over Who Worked During The Previous Week By Number Of Working Hours On Main Industry And Sex In Sekadau Regency, 2018</i> .....   | 51 |
| 3.2. 7 | Jumlah Penduduk Berumur 15 Tahun Ke Atas Yang Bekerja Selama Seminggu Yang Lalu Menurut Status Pekerjaan Utama Dan Jenis Kelamin Di Kabupaten Sekadau, 2018 ..... | 52 |
|        | <i>Population Aged 15 Years And Over Who Worked During The Previous Week By Main Employment Status And Sex In Sekadau Regency, 2018</i> .....                     | 52 |
| 4      | Sosial Dan Kesejahteraan Rakyat/ <i>Social And Welfare</i> .....  | 53 |
| 4. 1   | Pendidikan/ <i>Education</i> .....  | 68 |
| 4.1. 1 | Jumlah Sekolah, Guru, Dan Murid Taman Kanak-Kanak (TK) Di Bawah Kementerian Pendidikan Dan Kebudayaan Menurut Kecamatan Di Kabupaten Sekadau, 2017/2018 .....     | 68 |
|        | <i>Number Of Schools, Teachers, And Pupils In Kindergarten Under The Ministry Of Education And Culture By Sub District In Sekadau Regency, 2017/2018</i> .....    | 68 |
| 4.1. 2 | Jumlah Sekolah, Guru, Dan Murid Raudatul Athfal (RA) Di Bawah Kementrian Agama Menurut Kecamatan Di Kabupaten Sekadau, 2017/2018.....                             | 71 |
|        | <i>Number Of Schools, Teachers, And Pupils In Raudatul Athfal (RA) Under The Ministry Of Religious Affairs By Subdistrict In Sekadau Regency, 2017/2018</i> ..... | 71 |
| 4.1. 3 | Jumlah Sekolah, Guru, Dan Murid Sekolah Dasar (SD) Di Bawah Kementerian Pendidikan Dan Kebudayaan Menurut Kecamatan Di Kabupaten Sekadau, 2017/2018.....          | 72 |
|        | <i>Number Of Schools, Teachers, And Pupils In Primary Schools Under The Ministry Of Education And Culture By Sub District In Sekadau Regency, 2017/2018</i> ..... | 72 |

|        |   |           |
|--------|---|-----------|
| 4.1. 4 | Jumlah Sekolah, Guru, Dan Murid Madrasah Ibtidaiyah (MI) Di Bawah Kementerian Agama Menurut Kecamatan Di Kabupaten Sekadau, 2017/2018 .....                               | 75        |
|        | <i>Number Of Schools, Teachers, And Pupils Madrasah Ibtidaiyah (MI) Under The Ministry Of Religious Affairs By Sub District In Sekadau Regency, 2017/2018 .....</i>       | <i>75</i> |
| 4.1. 5 | Jumlah Sekolah, Guru, Dan Murid Sekolah Menengah Pertama (SMP) Di Bawah Kementerian Pendidikan Dan Kebudayaan Menurut Kecamatan Di Kabupaten Sekadau, 2017/2018 .....     | 78        |
|        | <i>Number Of Schools, Teachers, And Pupils In Junior High Schools Under The Ministry Of Education And Culture By Sub District In Sekadau Regency, 2017/2018 .....</i>     | <i>78</i> |
| 4.1. 6 | Jumlah Sekolah, Guru, Dan Murid Madrasah Tsanawiyah (MTs) Di Bawah Kementerian Agama Menurut Kecamatan Di Kabupaten Sekadau, 2017/2018 .....                              | 81        |
|        | <i>Number Of Schools, Teachers, And Pupils Madrasah Tsanawiyah (MTs) Under The Ministry Of Religious Affairs By Sub District In Sekadau Regency, 2018 .....</i>           | <i>81</i> |
| 4.1. 7 | Jumlah Sekolah, Guru, Dan Murid Sekolah Menengah Atas (SMA) Di Bawah Kementerian Pendidikan Dan Kebudayaan Menurut Kecamatan Di Kabupaten Sekadau, 2017/2018 .....        | 84        |
|        | <i>Number Of Schools, Teachers, And Pupils In Primary Schools Under The Ministry Of Education And Culture By Sub District In Sekadau Regency, 2017/2018 .....</i>         | <i>84</i> |
| 4.1. 8 | Jumlah Sekolah, Guru, Dan Murid Sekolah Menengah Kejuruan (SMK) Di Bawah Kementerian Pendidikan Dan Kebudayaan Menurut Kecamatan Di Kabupaten Sekadau, 2017/2018 .....    | 87        |
|        | <i>Number Of Schools, Teachers, And Pupils In Vocational High Schools Under The Ministry Of Education And Culture By Sub District In Sekadau Regency, 2017/2018 .....</i> | <i>87</i> |

|         |  |     |
|---------|--|-----|
| 4.1. 9  | Jumlah Sekolah, Guru, Dan Murid Madrasah Aliyah (MA) Di Bawah Kementerian Agama Menurut Kecamatan Di Kabupaten Sekadau, 2017/2018.....                         | 90  |
|         | <i>Number Of Schools, Teachers, And Pupils Madrasah Aliyah (MA) Under The Ministry Of Religious Affairs By Sub District In Sekadau Regency, 2017/2018.....</i> | 90  |
| 4.1. 10 | Jumlah Desa Yang Memiliki Fasilitas Sekolah Menurut Kecamatan Dan Tingkat Pendidikan, 2016-2018 .....  | 93  |
|         | <i>Number Of Villages Having Educational Facillities By Sub District And Educational Level, 2016-2018.....</i>   | 93  |
| 4.1. 11 | Persentase Penduduk Usia 7–24 Tahun Menurut Jenis Kelamin, Kelompok Umur Sekolah, Dan Partisipasi Sekolah Di Kabupaten Sekadau, 2018.....                      | 96  |
|         | <i>Percentage Of Population Aged 7-24 Years By Sex, Age Group, And School Participation In Sekadau Regency, 2018 .....</i>                                     | 96  |
| 4.1. 12 | Angka Partisipasi Murni (APM) Dan Angka Partisipasi Kasar (APK) Menurut Jenjang Pendidikan Di Kabupaten Sekadau, 2018 .....                                    | 98  |
|         | <i>Net Enrolment Rate And Gross Enrolment Rate By Educational Level In Sekadau Regency, 2018 .....</i>   | 98  |
| 4. 2    | Kesehatan/ <i>Health</i> .....   | 99  |
| 4.2. 1  | Jumlah Desa Yang Memiliki Sarana Kesehatan Menurut Kecamatan, 2011,2014, Dan 2018 .....  | 99  |
|         | <i>Number Of Villages Having Health Facillities By Sub District, 2011, 2014, And 2018 .....</i>  | 99  |
| 4.2. 2  | Jumlah Tenaga Kesehatan Menurut Kecamatan Di Kabupaten Sekadau, 2018.....  | 102 |
|         | <i>Number Of Medical Personnel By Sub District In Sekadau Regency, 2018.....</i>   | 102 |
| 4.2. 3  | Persentase Penduduk Yang Mempunyai Keluhan Kesehatan Sekama Sebulan Terakhir Menurut Kecamatan, 2013-2018.....   | 103 |

|         |  |     |
|---------|--|-----|
|         | <i>Percentage Of People Who Had Health Complaint During A Month Prior To The Survey By Sub District In Sekadau Regency, 2013-2018</i>  | 103 |
| 4.2. 4  | Jumlah Rumah Sakit Umum, Rumah Sakit Khusus, Dan Puskesmas Menurut Kecamatan, 2017 Dan 2018 .....<br><i>Number Of General Hospital, Special Hospital, And Public Health Center By Sub District, 2017 And 2018</i> .....  | 104 |
| 4.2. 5  | Jumlah Dokter Spesialis, Dokter Umum, Dan Dokter Gigi Menurut Sarana Pelayanan Kesehatan Di Kabupaten Sekadau, 2018.....<br><i>Number Of Specialist Doctor, General Practitioner, And Dentist By Type Of Health Facility In Sekadau Regency, 2018</i> .....  | 106 |
| 4.2. 6  | Persentase Balita Yang Pernah Mendapat Imunisasi Menurut Jenis Imunisasi Di Kabupaten Sekadau, 2015-2018 .....<br><i>Percentage Of Children Under Five Years Who Had Immunization By Type Of Immunization In Sekadau Regency, 2014-2018</i> .....  | 107 |
| 4.2. 7  | Jumlah Kasus 10 Penyakit Terbanyak Di Kabupaten Sekadau, 2018<br><i>Number Of Cases Of The 10 Most Diseases In Sekadau Regency, 2018</i> .....   | 108 |
| 4.2. 8  | Jumlah Bayi Lahir, Bayi Berat Badan Lahir Rendah (BBLR), BBLR Dirujuk, Dan Bergizi Buruk Di Kabupaten Sekadau, 2014-2018.....<br><i>Number Of Births, Babies With Low Birth Weights (LBW), LBW Treated, And Malnutrition In Sekadau Regency, 2014-2018</i> .....   | 109 |
| 4.2. 9  | Jumlah Ibu Hamil, Melakukan Kunjungan K1, Melakukan Kunjungan K4, Kurang Energi Kronis (KEK) Dan Mendapat Tablet Zat Besi (Fe) Di Kabupaten Sekadau, 2014-2018 .....<br><i>Number Of Pregnant Women, Those With One Visit And Four Visits Of Antenatal Care, Chronic Energy Deficiency (CED) And Receiving Iron Supplement In Sekadau Regency, 2014-2018</i> ..... | 110 |
| 4.2. 10 | Jumlah Remaja Usia 15-24 Tahun Yang Mendapat Penyuluhan Tentang Kesehatan Reproduksi (Kespro), HIV/AIDS, Dan Keluarga Berencana (KB) Menurut Kecamatan Di Kabupaten Sekadau, 2018  | 111 |

|         |   |     |
|---------|---|-----|
|         | <i>Number Of Young People Aged 15 - 24 Who Had Counselling On Reproductive Health, HIV/AIDS, And Family Planning By Sub District In Sekadau Regency, 2018</i> .....   | 111 |
| 4.2. 11 | Jumlah Kasus HIV/AIDS, IMS, DBD, Diare, TB, Dan Malaria Menurut Kecamatan Di Kabupaten Sekadau, 2018.....<br><i>Number Of Cases Of HIV/AIDS, Sexually Transmitted Infection, Dengue Fever, Diarrhea, Tuberculosis (TB) And Malaria By Sub District In Sekadau Regency, 2018</i> ..... | 112 |
| 4.2. 12 | Jumlah Klinik Keluarga Berencana (KKB) Dan Pos Pelayanan Keluarga Berencana Desa (PPKBD) Menurut Kecamatan Di Kabupaten Sekadau,2018.....<br><i>Number Of Family Planning Clinics And Village Family Planning Service Units By Sub District In Sekadau Regency, 2018</i> .....        | 113 |
| 4.2. 13 | Jumlah Pasangan Usia Subur Dan Peserta KB Aktif Menurut Kecamatan Di Kabupaten Sekadau, 2018.....<br><i>Number Of Eligible Couples And Family Planning Participants By Sub District In Sekadau Regency, 2018</i> .....  | 114 |
| 4.2. 14 | Kegiatan Promosi Kesehatan Pengendalian Penduduk Dan KB Di Kabupaten Sekadau, 2018 .....  | 116 |
|         | <i>Health Promotion Activity Of Population And Family Planning Participants By Sub District In Sekadau Regency, 2018</i> .....  | 116 |
| 4.2. 15 | Jumlah Kunjungan Pasien Rawat Jalan Menurut Bulan, Jenis Kelamin, Jenis Pasien Dan Jenis Kasus Di RSUD Sekadau, 2018 .....  | 117 |
|         | <i>Number Of Outpatient Visits By Month, Sex, Patient Type, And Case Type In Regional Public Hospital Of Sekadau, 2018</i> .....  | 117 |
| 4.2. 16 | Jumlah Kunjungan Pasien Rawat Jalan Menurut Bulan, Jenis Pasien Datang, Jenis Pasien Pulang, Dan Jenis Cara Bayar Di RSUD Sekadau, 2018.....  | 118 |
|         | <i>Number Of Outpatient Visits By Month, Type Of Patients Come, Type Of Patient Returned, And Type Of Ways To Pay In Regional Public Hospital Of Sekadau, 2018</i> .....  | 118 |

|         |   |     |
|---------|---|-----|
| 4.2. 17 | Total Kunjungan Pasien UGD Menurut Bulan Dan Keadaan Pasien Di RSUD Sekadau, 2018.....  | 120 |
|         | <i>Total Visits Of Accident And Emergency Department Patients By Month And Patient Condition In Regional Public Hospital Of Sekadau, 2018</i> ..... | 120 |
| 4.2. 18 | 10 Besar Penyakit Rawat Inap Di RSUD Sekadau, 2018.....   | 121 |
|         | <i>10 Major Inpatient Diseases In Regional Public Hospital Of Sekadau, 2018</i> .....   | 121 |
| 4. 3    | Agama Dan Sosial Lainnya/ <i>Religion And Other Social Affairs</i> .....  | 122 |
| 4.3. 1  | Jumlah Penduduk Menurut Kecamatan Dan Agama Yang Dianut Di Kabupaten Sekadau, 2018 .....  | 122 |
|         | <i>Population By Sub District And Religion In Sekadau Regency, 2018</i> .   | 122 |
| 4.3. 2  | Jumlah Tempat Peribadatan Menurut Kecamatan Di Kabupaten Sekadau, 2018 .....  | 123 |
|         | <i>Number Of Worship Facilities By Sub District In Sekadau Regency, 2018</i> .....  | 123 |
| 4.3. 3  | Jumlah Desa Yang Memiliki Bencana Alam Menurut Kecamatan, 2016-2018 .....   | 124 |
|         | <i>Number Of Villages That Had Natural Disaster By Sub District And Educational Level, 2016-2018</i> .....  | 124 |
| 4.3. 4  | Jumlah Jemaah Haji Menurut Kecamatan Di Kabupaten Sekadau, 2017-2018 .....  | 126 |
|         | <i>Number Of Moslem Pilgrims By Sub District In Sekadau Regency, 2017-2018</i> .....  | 126 |
| 4.3. 5  | Direktori Nama Pondok Pesantren Di Kabupaten Sekadau, 2018 ....   | 127 |
|         | <i>Directory Of Name Of Islamic Boarding Schools In Sekadau Regency, 2018</i> .....   | 127 |
| 4.3. 6  | Jumlah Tindak Pidana Menurut Kepolisian Sektor Di Kabupaten Sekadau, 2016-2018 .....  | 128 |
|         | <i>Number Of Reported Criminal Cases By Sub District Police Office In Sekadau Regency, 2016-2018</i> .....  | 128 |



|         |  |     |
|---------|--|-----|
| 4.3. 7  | Persentase Penyelesaian Tindak Pidana Menurut Kepolisian Sektor Di Kabupaten Sekadau, 2016-2018 .....                          | 129 |
|         | <i>Percentage Of Crime Clearance Rate By Sub District Police Office In Sekadau Regency, 2016–2018 .....</i>                    | 129 |
| 4.3. 8  | Jumlah Personil Polisi Menurut Wilayah Tugas Di Kabupaten Sekadau, 2018 .....  | 130 |
|         | <i>Number Of Police Personnel By In Sekadau Regency, 2018 .....</i>  | 130 |
| 4.3. 9  | Jumlah Tindak Pidana Yang Dilaporkan Dan Diselesaikan Menurut Wilayah Kewenangan Tugas Di Kabupaten Sekadau, 2017-2018 ....    | 131 |
|         | <i>Number Of Reported And Finished Criminal Cases By Authority Area In Sekadau Regency, 2017-2018 .....</i>                    | 131 |
| 4.3. 10 | Persentase Penyelesaian Tindak Pidana Menurut Wilayah Kewenangan Tugas Di Kabupaten Sekadau, 2017-2018 .....                   | 132 |
|         | <i>Clearance Rate Percentage Of Criminal Cases By Authority Area In Sekadau Regency, 2017-2018 .....</i>                       | 132 |
| 4.3. 11 | Jenis Tindak Pidana Yang Dilaporkan Dan Diselesaikan Di Wilayah Hukum Polres Sekadau, 2018 .....                               | 133 |
|         | <i>Type Of Reported And Finished Criminal Cases In Sekadau Police Hq Law Enforcement Area, 2018 .....</i>                      | 133 |
| 4.3. 12 | Jumlah Keluarga Menurut Kecamatan, Klasifikasi Keluarga Penerima Manfaat Beras Rastra Dan Program Keluarga Harapan, 2018 ..... | 135 |
|         | <i>Number Of Family By Subsub District, Classification Of Rastra Rice Recipient And PKH, 2018 .....</i>                        | 135 |
| 4.3. 13 | Garis Kemiskinan Dan Penduduk Miskin Di Kabupaten Sekadau, 2013–2018 .....   | 136 |
|         | <i>Poverty Line And Number Of Poor People In Sekadau Regency, 2013-2018 .....</i>  | 136 |
| 4.3. 14 | Rekapitulasi Penyandang Cacat Di Kabupaten Sekadau, 2018 .....   | 137 |
|         | <i>Recapitulation Of Disabled In Sekadau Regency, 2018 .....</i>   | 137 |
| 5       | Pertanian/ <i>Agriculture</i> .....  | 139 |

|        |   |     |
|--------|---|-----|
| 5. 1   | Tanaman Pangan/ <i>Food Crops</i> .....   | 149 |
| 5.1. 1 | Luas Panen, Produksi, Dan Produktivitas Padi Menurut Kecamatan Di Kabupaten Sekadau (Hektar), 2018.....<br><i>Harvested Area, Production, And Productivity Of Paddy By Sub District In Sekadau Regency (Hectares), 2018</i> ..... | 149 |
| 5.1. 2 | Produksi Padi Setara Beras Menurut Kecamatan Di Kabupaten Sekadau, 2018 .....   | 150 |
|        | <i>Rice Equivalent Production By Sub District In Sekadau Regency, 2018</i> .....  | 150 |
| 5.1. 3 | Produksi Jagung Dan Kedelai Menurut Kecamatan Di Kabupaten Sekadau (Hektar), 2018.....  | 151 |
|        | <i>Production Of Maize And Soybeans By Sub District In Sekadau Regency (Hectares), 2018</i> .....   | 151 |
| 5.1. 4 | Luas Lahan Sawah Menurut Kecamatan Dan Jenis Pengairan Di Kabupaten Sekadau (Hektar), 2018.....   | 152 |
|        | <i>Area Of Wetland By Sub District And Type Of Irrigation In Sekadau Regency (Hectares), 2018</i> .....   | 152 |
| 5.1. 5 | Luas Lahan Tegal/Kebun, Ladang/Huma, Dan Lahan Yang Sementara Tidak Diusahakan Menurut Kecamatan Di Kabupaten Sekadau (Hektar), 2018.....   | 153 |
|        | <i>Area Of Dry Field/Garden, Shifting Cultivation Land And Temporarily Unused Land By Sub District In Sekadau Regency (Hectares), 2018</i> .....  | 153 |
| 5.1. 6 | Luas Panen Padi Sawah Dan Padi Ladang Menurut Kecamatan Di Kabupaten Sekadau (Hektar), 2018.....  | 154 |
|        | <i>Harvested Area Of Wetland And Dryland Paddy By Sub District In Sekadau Regency (Hectares), 2018</i> .....  | 154 |
| 5.1. 7 | Luas Panen Jagung, Kedelai, Kacang Tanah, Kacang Hijau, Ubi Kayu, Ubi Jalar, Dan Talas Menurut Kecamatan Di Kabupaten Sekadau, 2018 .....   | 155 |

|        |   |     |
|--------|---|-----|
|        | <i>Harvested Area Of Maize, Soybean, Peanut, Mungbean, Cassava, Sweet Potato, And Taro By Sub District In Sekadau Regency, 2018</i> . | 155 |
| 5. 2   | Hortikultura/ <i>Horticulture</i> .....   | 157 |
| 5.2. 1 | Luas Panen Tanaman Sayuran Menurut Kecamatan Dan Jenis Tanaman (Ha), 2017 Dan 2018 .....  | 157 |
|        | <i>Harvested Area Of Vegetables By Sub District And Kind Of Plant (Ha), 2017 And 2018</i> .....                                       | 157 |
| 5.2. 2 | Produksi Tanaman Sayuran Menurut Kecamatan Dan Jenis Tanaman (Ton), 2017 Dan 2018.....  | 159 |
|        | <i>Production Of Vegetables By Sub District And Kind Of Plant (Tons), 2017 And 2018</i> .....   | 159 |
| 5.2. 3 | Luas Panen Tanaman Sayuran Dan Buah-Buahan Semusim Menurut Jenis Tanaman (Hektar), 2015-2018.....                                     | 161 |
|        | <i>Harvested Area Of Seasonal Vegetables And Fruits By Kind Of Plants In Sekadau Regency (Hectares), 2015-2018</i> .....              | 161 |
| 5.2. 4 | Produksi Tanaman Sayuran Dan Buah-Buahan Semusim Menurut Jenis Tanaman (Ton), 2018 .....  | 162 |
|        | <i>Production Of Seasonal Vegetables And Fruits By Kind Of Plants In Sekadau Regency (Tons), 2018</i> .....                           | 162 |
| 5.2. 5 | Luas Panen Tanaman Biofarmaka Menurut Kecamatan Dan Jenis Tanaman (m <sup>2</sup> ), 2017 Dan 2018 .....                              | 163 |
|        | <i>Harvested Area Of Medical Plants By Sub District And Kind Of Plant (m<sup>2</sup>), 2017 And 2018</i> .....                        | 163 |
| 5.2. 6 | Produksi Tanaman Biofarmaka Menurut Kecamatan Dan Jenis Tanaman (Kg), 2017 Dan 2018.....  | 165 |
|        | <i>Production Of Medical Plants By Sub District And Kind Of Plant (Kg), 2017 And 2018</i> .....                                       | 165 |
| 5.2. 7 | Luas Panen Tanaman Biofarmaka Jenis Tanaman (m <sup>2</sup> ), 2015-2018  | 167 |
|        | <i>Harvested Area Of Medicinal Plants By Kind Of Plants In Sekadau Regency (m<sup>2</sup>), 2015-2018</i> .....                       | 167 |
| 5.2. 8 | Produksi Tanaman Biofarmaka Jenis Tanaman (Kg), 2015-2018.....  | 168 |

|         |   |     |
|---------|---|-----|
|         | <i>Production Of Medicinal Plants By Kind Of Plants In Sekadau Regency Kg<sup>2</sup>, 2015-2018</i> .....      | 168 |
| 5.2. 9  | Produksi Buah-Buahan Dan Sayuran Tahunan Menurut Kecamatan Dan Jenis Tanaman (Ton), 2017 Dan 2018.....          | 169 |
|         | <i>Production Of Annual Fruits And Vegetables By Sub District And Kind Of Plant (Tons), 2017 And 2018</i> ..... | 169 |
| 5.2. 10 | Produksi Buah-Buahan Dan Tanaman Sayuran Tahunan Menurut Jenis Tanaman (Ton), 2015-2018 .....                   | 171 |
|         | <i>Production Of Annual Fruits And Vegetables By Kind Of Plants In Sekadau Regency (Tons), 2015-2018</i> .....  | 171 |
| 5. 3    | Perkebunan/ <i>Estate Crops</i> .....   | 172 |
| 5.3. 1  | Luas Areal Tanaman Perkebunan Menurut Kecamatan Dan Jenis Tanaman (Ha), 2017 Dan 2018.....                      | 172 |
|         | <i>Planted Area Of Estate Crops By Sub District And Type Of Crops (Ha), 2017 And 2018</i> .....                 | 172 |
| 5.3. 2  | Produksi Perkebunan Menurut Kecamatan Dan Jenis Tanaman (Ton), 2017 Dan 2018 .....                              | 174 |
|         | <i>Production Of Estate Cropsby Sub District And Type Of Crops (Tons), 2017 And 2018</i> .....                  | 174 |
| 5. 4    | Peternakan/ <i>Animal Husbandry</i> .....   | 176 |
| 5.4. 1  | Populasi Ternak Menurut Kecamatan Dan Jenis Ternak Di Kabupaten Sekadau, 2018 .....                             | 176 |
|         | <i>Livestock Population By Sub District And Kind Of Livestockin In Sekadau Regency, 2018</i> .....              | 176 |
| 5.4. 2  | Populasi Unggas Menurut Kecamatan Dan Jenis Unggas Di Kabupaten Sekadau, 2018 .....                             | 177 |
|         | <i>Poultry Population By Sub District And Kind Of Poultry In Sekadau Regency, 2018</i> .....                    | 177 |
| 5.4. 3  | Jumlah Ternak Yang Dipotong Menurut Kecamatan Dan Jenis Ternak Di Kabupaten Sekadau, 2018.....                  | 178 |

|       |  |     |
|-------|--|-----|
|       | <i>Livestock Slaughtered By Sub Sub District And Kind Of Livestock In Sekadau Regency, 2018</i> .....          | 178 |
| 5.4.4 | Jumlah Pemotongan Unggas Tercatat Menurut Kecamatan Di Kabupaten Sekadau (Ekor), 2018 .....                    | 179 |
|       | <i>Number Of Recorded Slaughtered Poultry By Sub Districts In Sekadau Regency, 2018</i> .....                  | 179 |
| 5.4.5 | Jumlah Produksi Daging Menurut Kecamatan Dan Jenis Ternak Di Kabupaten Sekadau, 2018 .....                     | 180 |
|       | <i>Number Of Meat Production By Subsub District And Kind Of Livestock In Sekadau Regency, 2018</i> .....       | 180 |
| 5.5   | Perikanan/ <i>Fishery</i> .....  | 182 |
| 5.5.1 | Jumlah Rumah Tangga Perikanan Tangkap Menurut Kecamatan Dan Subsektor Di Kabupaten Sekadau, 2017-2018 .....    | 182 |
|       | <i>Number Of Fish Capture Households By Subsub District And Subsector In Sekadau Regency, 2017-2018</i> .....  | 182 |
| 5.5.2 | Produksi Perikanan Tangkap Menurut Kecamatan Dan Subsektor Di Kabupaten Sekadau (Ton), 2017-2018.....          | 183 |
|       | <i>Production Of Fish Capture By Subsub District And Subsector In Sekadau Regency (Tons), 2017-2018</i> .....  | 183 |
| 5.5.3 | Jumlah Rumah Tangga Perikanan Budidaya Menurut Kecamatan Dan Jenis Budidaya Di Kabupaten Sekadau, 2018 .....   | 184 |
|       | <i>Number Of Aquaculture Households By Sub District And Type Of Aquaculture In Sekadau Regency, 2018</i> ..... | 184 |
| 5.5.4 | Produksi Perikanan Budidaya Menurut Kecamatan Dan Subsektor Di Kabupaten Sekadau (Ton), 2018.....              | 185 |
|       | <i>Production Of Aquaculture By Sub District And Subsector In Sekadau Regency (Tons), 2018</i> .....           | 185 |
| 5.5.5 | Jumlah Perahu/Kapal Menurut Kecamatan Dan Jenis Kapal Di Kabupaten Sekadau, 2018 .....                         | 186 |
|       | <i>Number Of Fishing Boats By Sub District And Type Of Boat In Sekadau Regency, 2018</i> .....                 | 186 |

|        |   |     |
|--------|---|-----|
| 5.5. 6 | Produksi Perikanan Budidaya Kolam Menurut Jenis Dan Kecamatan Di Kabupaten Sekadau (Ton), 2018 .....  | 187 |
|        | <i>Production Of Fresh Water Pond Aquaculture By Sub District And Type Of Fish In Sekadau Regency (Ton), 2018.....</i>                        | 187 |
| 5.5. 7 | Produksi Perikanan Budidaya Keramba Jaring Apung Menurut Jenis Dan Kecamatan Di Kabupaten Sekadau (Ton), 2018 .....                           | 188 |
|        | <i>Production Of Floating Cage Net Aquaculture By Sub District And Type Of Fish In Sekadau Regency (Ton), 2018.....</i>                       | 188 |
| 6      | Pertambangan Dan Energi/Mining And Energy .....   | 189 |
| 6.     | Pertambangan Dan Energi/Mining And Energy .....   | 192 |
| 6. 1   | Daya Terpasang, Produksi, Dan Distribusi Listrik PT. PLN (Persero) Pada Cabang/Ranting PLN Menurut Kecamatan Di Kabupaten Sekadau, 2018 ..... | 192 |
|        | <i>Installed Capacity, Production, And Distribution Of PT. PLN (Persero) At PLN Branch Bu Sub District In Sekadau Regency, 2018</i>           | 192 |
| 6. 2   | Jumlah Pelanggan Listrik Menurut Kecamatan Di Kabupaten Sekadau, 2014-2018 .....  | 193 |
|        | <i>Number Of Electricity Costumers By Sub District In Sekadau Regency, 2014-2018 .....</i>  | 193 |
| 6. 3   | Jumlah Pelanggan Dan Air Yang Disalurkan Menurut Kecamatan Di Kabupaten Sekadau, 2018 .....   | 194 |
|        | <i>Number Of Customer And Distributed Clean Water By Sub District In Sekadau Regency, 2018 .....</i>  | 194 |
| 6. 4   | Jumlah Pelanggan Listrik Menurut Kecamatan Dan Daya Terpasang Di Kabupaten Sekadau, 2018 .....  | 195 |
|        | <i>Number Of Registered Electricity Costumers By Sub District And Installed Capacity In Sekadau Regency, 2018 .....</i>                       | 195 |
| 6. 5   | Jumlah Listrik Terjual Menurut Kecamatan Dan Daya Terpasang Di Kabupaten Sekadau (Kwh), 2018 .....  | 196 |
|        | <i>Amount Of Electricity Sold To Costumers By Sub District And Installed Capacity In Sekadau Regency (Kwh), 2018 .....</i>                    | 196 |

|       |   |     |
|-------|---|-----|
| 6. 6  | Nilai Penjualan Listrik Menurut Kecamatan Dan Daya Terpasang Di Kabupaten Sekadau (Juta Rupiah), 2018.....  | 197 |
|       | <i>Value Of Electricity Sold By Sub District And Installed Capacity In Sekadau Regency (Millions Rupiah), 2018.....</i>                                       | 197 |
| 6. 7  | Jumlah Pelanggan Dan Air Yang Disalurkan Menurut Pelanggan Di Kabupaten Sekadau, 2018 .....   | 198 |
|       | <i>Number Of Customer And Distributed Clean Water By Type Of Customers In Sekadau Regency, 2018.....</i>  | 198 |
| 6. 8  | Jumlah Perusahaan, Tenaga Kerja, Dan Produksi Menurut Klasifikasi Industri Di Kabupaten Sekadau, 2018 .....   | 199 |
|       | <i>Number Of Establishment, Employees, And Production Value By Industrial Classification In Sekadau Regency, 2018 .....</i>                                   | 199 |
| 6. 9  | Jumlah Sentra, Unit Usaha Dan Tenaga Kerja Industri Kecil/ Kerajinan Menurut Kecamatan Dan Nilai Investasi Di Kabupaten Sekadau (Ribu Rupiah), 2018.....      | 200 |
|       | <i>Number Of Central, Unit Dan Labor Of Small / Handcraft Industry By Sub District And Investment Value In Sekadau Regency (Thousand Rupiahs), 2018 .....</i> | 200 |
| 6. 10 | Jumlah Unit Usaha Industri Pengolahan Berdasarkan Jenis Usaha Dan Nilai Investasi Di Kabupaten Sekadau (Ribu Rupiah), 2018.....                               | 201 |
|       | <i>Number Of Manufacture Industry By Classification And Investment Value In Sekadau Regency (Thousand Rupiah), 2018 .....</i>                                 | 201 |
| 7     | Pariwisata/Tourism .....  | 203 |
| 7. 1  | Jumlah Rumah Makan/Restoran Menurut Kecamatan Di Kabupaten Sekadau, 2015-2018 .....   | 206 |
|       | <i>Number Of Restaurant By Sub District In Sekadau Regency, 2015-2018.....</i>  | 206 |
| 7. 2  | Jumlah Hotel Dan Akomodasi Lainnya Menurut Klasifikasi Di Kabupaten Sekadau, 2014–2018 .....  | 207 |
|       | <i>Number Of Hotel And Other Accomodations By Classification In Sekadau Regency, 2014-2018.....</i>   | 207 |

|     |   |            |
|-----|---|------------|
| 7.3 | Hotel Dan Akomodasi Lainnya Menurut Kecamatan Di Kabupaten Sekadau, 2018 .....  | 208        |
|     | <i>Hotel And Other Accomodations By Sub District In Sekadau Regency, 2018 .....</i>   | <i>208</i> |
| 7.4 | Hotel Dan Akomodasi Lainnya Menurut Tarif Kamar Di Kabupaten Sekadau, 2017-2018 .....   | 210        |
|     | <i>Hotel And Other Accomodations By Room Rate In Sekadau Regency, 2017-2018 .....</i>   | <i>210</i> |
| 7.5 | Objek Wisata Berdasarkan Jenis, Jarak Dan Aksesibilitas Dari Ibukota Kabupaten, 2018.....   | 211        |
|     | <i>Tourism Object By Type, Distance And Accesibility From Capital Of Sekadau Regency, 2018 .....</i>  | <i>211</i> |
| 8   | Sistem Neraca Nasional/System Of National Accounts.....   | 213        |
| 8.1 | Produk Domestik Regional Bruto Atas Dasar Harga Berlaku Menurut Lapangan Usaha Di Kabupaten Sekadau (Juta Rupiah), 2014-2018 .....                  | 223        |
|     | <i>Gross Regional Domestic Product At Current Market Prices By Industry In Sekadau Regency (Million Rupiahs), 2014-2018.....</i>                    | <i>223</i> |
| 8.2 | Produk Domestik Regional Bruto Atas Dasar Harga Konstan 2010 Menurut Lapangan Usaha Di Kabupaten Sekadau (Juta Rupiah), 2014-2018 .....             | 230        |
|     | <i>Gross Regional Domestic Product At 2010 Constant Market Prices By Industry In Sekadau Regency (Million Rupiahs), 2014-2018 .....</i>             | <i>230</i> |
| 8.3 | Distribusi Persentase Produk Domestik Regional Bruto Atas Dasar Harga Berlaku Menurut Lapangan Usaha, 2014-2018 .....                               | 237        |
|     | <i>Persentage Distribution Of Gross Regional Domestic Product At Curent Market Prices By Industry In Sekadau Regency, 2014-2018..</i>               | <i>237</i> |
| 8.4 | Laju Pertumbuhan Produk Domestik Regional Bruto Atas Dasar Harga Konstan 2010 Menurut Lapangan Usaha Di Kabupaten Sekadau (Persen), 2015-2018 ..... | 244        |



|        |  |     |
|--------|--|-----|
|        | <i>Growth Rate Of Gross Regional Domestic Product At 2010 Constant Market Prices By Industry In Sekadau Regency (Percent), 2015-2018</i> .....     | 244 |
| 8. 5   | Produk Domestik Regional Bruto Atas Dasar Harga Berlaku Menurut Pengeluaran Di Kabupaten Sekadau (Milliar Rupiah), 2014-2018 .....                 | 249 |
|        | <i>Gross Regional Domestic Product At Current Market Prices By Type Of Expenditure In Sekadau Regency (Billion Rupiahs), 2014-2018</i> ...         | 249 |
| 8. 6   | Produk Domestik Regional Bruto Atas Dasar Harga Konstan 2010 Menurut Pengeluaran Di Kabupaten Sekadau (Milliar Rupiah), 2014-2018 .....            | 252 |
|        | <i>Gross Regional Domestic Product At 2010 Constant Market Prices By Type Of Expenditure In Sekadau Regency (Billion Rupiahs), 2014-2018</i> ..... | 252 |
| 8. 7   | Indeks Implisit Produk Domestik Regional Bruto Menurut Lapangan Usaha Di Kabupaten Sekadau, 2015–2018 .....  | 255 |
|        | <i>Implicit Index Of Gross Regional Domestic Product By Industry In Sekadau Regency, 2015-2018</i> .....   | 255 |
| 8. 8   | Laju Implisit Produk Domestik Regional Bruto Menurut Lapangan Usaha Di Kabupaten Sekadau, 2015–2018 .....  | 257 |
|        | <i>Implicit Growth Rate Of Gross Regional Domestic Product By Industry In Sekadau Regency, 2015-2018</i> .....                                     | 257 |
| 9      | Transportasi Dan Komunikasi/ <i>Transportation And Communication</i>   | 259 |
| 9. 1   | Transportasi / <i>Transportation</i> .....   | 262 |
| 9.1. 1 | Panjang Jalan Menurut Jenis Permukaan Jalan Dan Pemerintahan Yang Berwenang Mengelolanya Di Kabupaten Sekadau (Km), 2018                           | 262 |
|        | <i>Length Of Road By Type Of Road Surface And Level Of Government Authority In Sekadau Regency (Km), 2018</i> .....                                | 262 |
| 9.1. 2 | Panjang Jalan Menurut Kondisi Permukaan Jalan Dan Pemerintahan Yang Berwenang Mengelolanya Di Kabupaten Sekadau (Km), 2018 .....                   | 263 |

|        |  |     |
|--------|--|-----|
|        | <i>Length Of Road By Condition Of Road Surface And Level Of Government Authority In Sekadau Regency (Km), 2018</i> ..... | 263 |
| 9.1. 3 | Panjang Jalan Menurut Kelas Jalan Dan Pemerintahan Yang Berwenang Mengelolanya Di Kabupaten Sekadau (Km), 2018 .....     | 264 |
|        | <i>Length Of Road By Class Of Road And Level Of Government Authority In Sekadau Regency (Km), 2018</i> .....             | 264 |
| 9.1. 4 | Jumlah Kendaraan Bermotor Menurut Kecamatan Dan Jenis Kendaraan Di Kabupaten Sekadau, 2017 .....                         | 265 |
|        | <i>Number Of Motor Vehicles By Subsub District And Type Of Vehicle In Sekadau Regency, 2017</i> .....                    | 265 |
| 9. 2   | Komunikasi/ <i>Communication</i> .....   | 266 |
| 9.2. 1 | Jumlah Kantor Pos Pembantu Menurut Kecamatan Di Kabupaten Sekadau, 2015-2018 .....                                       | 266 |
|        | <i>Number Of Auxiliary Post Office By Subsub District In Sekadau Regency, 2015-2018</i> .....                            | 266 |
| 10     | Kuangan Daerah Dan Harga/ <i>Local Finance And Price</i> .....   | 267 |
| 10. 1  | Realisasi Pendapatan Pemerintah Kabupaten Sekadau Menurut Jenis Pendapatan (Ribu Rupiah), 2015-2018 .....                | 271 |
|        | <i>Actual Revenues Of Government Of Sekadau Regency By Kind Of Revenues (Thousands Rupiahs), 2015-2018</i> .....         | 271 |
| 10. 2  | Realisasi Belanja Pemerintah Kabupaten Sekadau Menurut Jenis Belanja (Ribu Rupiah), 2015-2018 .....                      | 272 |
|        | <i>Actual Expenditures Of Government Of Sekadau Regency By Kind Of Expenditures (Thousands Rupiahs), 2015-2018</i> ..... | 272 |
| 10. 3  | Data Penerimaan Pajak Menurut Lapangan Usaha Di Kabupaten Sekadau (Rupiah), 2016-2018 .....                              | 273 |
|        | <i>Tax Revenue By Industry In Sekadau Regency (Rupiahs),2016-2018</i> 273  |     |
| 10. 4  | Data Penerimaan Pajak Menurut Jenis Pajak Di Kabupaten Sekadau (Rupiah), 2016-2018 .....                                 | 275 |
|        | <i>Tax Revenue By Type Of Tax In Sekadau Regency (Rupiahs),2016-2018</i> .....   | 275 |

|       |  |     |
|-------|--|-----|
| 10. 5 | Data Penerimaan Pajak Menurut Kecamatan Di Kabupaten Sekadau (Rupiah), 2016-2018.....  | 277 |
|       | <i>Tax Revenue By Sub District In Sekadau Regency (Rupiahs), 2016-2018.....</i>  | 277 |
| 11    | Pengeluaran Penduduk Dan Konsumsi Makanan/ <i>Population Expenditure And Food Consumption</i> .....  | 279 |
| 11. 1 | Persentase Penduduk Menurut Golongan Pengeluaran Per Kapita Sebulan Di Kabupaten Sekadau, 2018.....  | 283 |
|       | <i>Percentage Of Population By Expenditure Per Capita Per Month Class In Sekadau Regency, 2018 .....</i>                                     | 283 |
| 11. 2 | Rata-Rata Pengeluaran Dan Persentase Rata-Rata Pengeluaran Per Kapita Sebulan Menurut Kelompok Makanan Di Kabupaten Sekadau, 2018.....       | 284 |
|       | <i>Average Expenditure And Percentage Of Average Expenditure Per Capita Per Month By Food Group In Sekadau Regency, 2018 .....</i>           | 284 |
| 11. 3 | Rata-Rata Pengeluaran Dan Persentase Rata-Rata Pengeluaran Per Kapita Sebulan Menurut Kelompok Bukan Makanan Di Kabupaten Sekadau, 2018..... | 285 |
|       | <i>Average Expenditure And Percentage Of Average Expenditure Per Capita Per Month By Non-Food Group In Sekadau Regency, 2018 ..</i>          | 285 |
| 12    | Perdagangan/ <i>Trade</i> .....  | 287 |
| 12. 1 | Jumlah Perusahaan Menurut Bentuk Badan Hukum di Kabupaten Sekadau, 2014-2017 .....   | 290 |
|       | <i>Number Of Establishments By Type Of Business Entity in Sekadau Regency, 2014-2017 .....</i>   | 290 |
| 12. 2 | Jumlah Pedagang Menurut Kecamatan Di Kabupaten Sekadau, 2017.....  | 291 |
|       | <i>Number Of Merchants By Sub District In Sekadau Regency, 2017 ...</i>  | 291 |
| 12. 3 | Jumlah Sarana Perdagangan Menurut Jenisnya Di Kabupaten Sekadau, 2014-2017 .....   | 292 |

|         |   |     |
|---------|---|-----|
|         | <i>Number Of Trading Facilities By Type Of Facility In Sekadau Regency, 2014-2017</i> .....                       | 292 |
| 12. 4   | Jumlah Koperasi Menurut Jenis Koperasi Dan Kecamatan Di Kabupaten Sekadau, 2018 .....                             | 293 |
|         | <i>Number Of Cooperatives By Type Of Cooperative And Sub District In Sekadau Regency, 2018</i> .....              | 293 |
| 12. 5   | Rata-Rata Harga Kebutuhan Pokok Menurut Triwulan Dan Jenis Komoditas Di Kabupaten Sekadau, 2017 .....             | 296 |
|         | <i>Average Price Of Basic Needs By Quarterly And Type Of Needs In Sekadau Regency, 2017</i> .....                 | 296 |
| 13      | Perbandingan Antar Kabupaten/Kota/Regency/Municipal Comparison .....  | 301 |
| 13. 1   | Geografi/Geography .....  | 305 |
| 13.1. 1 | Luas Daerah Dan Jumlah Pulau Menurut Kabupaten/Kota Di Provinsi Kalimantan Barat, 2018 .....                      | 305 |
|         | <i>Total Area And Number Of Islands By Regency/Municipality In Kalimantan Barat Province, 2018</i> .....          | 305 |
| 13.1. 2 | Luas Kawasan Budidaya Dan Non Budidaya Menurut Kabupaten/Kota Di Provinsi Kalimantan Barat (Ha), 2018 .....       | 306 |
|         | <i>Cultivation And Non Cultivation Area By Regency/Municipality In Kalimantan Barat Province (Ha), 2018</i> ..... | 306 |
| 13.1. 3 | Luas Daerah Tergenang Menurut Kabupaten/Kota Di Provinsi Kalimantan Barat (Ha), 2018 .....                        | 307 |
|         | <i>Flooding Area By Regency/Municipality In Kalimantan Barat Province (Ha), 2018</i> .....                        | 307 |
| 13.1. 4 | Luas Daerah Tergenang Menurut Kabupaten/Kota Di Provinsi Kalimantan Barat (Ha), 2018 .....                        | 308 |
|         | <i>Flooding Area By Regency/Municipality In Kalimantan Barat Province (Ha), 2018</i> .....                        | 308 |
| 13.1. 5 | Luas Wilayah Kalimantan Barat Menurut Kabupaten/Kota Dan Jenis Tekstur Tanah (Ha), 2018 .....                     | 309 |

|         |   |     |
|---------|---|-----|
|         | <i>Total Area Of Kalimantan Barat By Regency/Municipality And Type Of Soil Texture (Ha), 2018</i> .....                       | 309 |
| 13.1. 6 | Luas Kabuapten/Kota Menurut Lereng Di Provinsi Kalimantan Barat (Ha), 2018 .....  | 310 |
|         | <i>Area Of Regency/Municipality By Class Elevation (Ha), 2018</i> .....   | 310 |
| 13.1. 7 | Penggunaan Tanah Menurut Kabupaten/Kota Di Provinsi Kalimantan Barat (Ha), 2018.....  | 311 |
|         | <i>Land Utilization By Regency/Municipality In Kalimantan Barat (Ha), 2018</i> .....  | 311 |
| 13. 2   | <i>Pemerintah/Government</i> .....  | 315 |
| 13.2. 1 | Jumlah Kecamatan Menurut Kabupaten/Kota, 2014-2018 .....  | 315 |
|         | <i>Number Of Sub District By Regency/Municipality, 2014-2018</i> .....  | 315 |
| 13. 3   | <i>Penduduk Dan Ketenagakerjaan/Population And Employment</i> .....   | 316 |
| 13.3 1  | Penduduk Laki-Laki Dan Perempuan Menurut Kabupaten/Kota Di Provinsi Kalimantan Barat (Jiwa), 2000, 2005, 2010, Dan 2018 ..... | 316 |
|         | <i>Male And Female Population By Regency/Municipality Of Kalimantan Barat Province (Person), 2000, 2005, 2010, And 2018..</i> | 316 |
| 13.3 2  | Penduduk Laki-Laki Menurut Kabupaten/Kota Di Provinsi Kalimantan Barat (Jiwa), 2000, 2005, 2010, Dan 2018 .....               | 317 |
|         | <i>Male Population By Regency/Municipality Of Kalimantan Barat Province (Person), 2000, 2005, 2010, And 2018</i> .....        | 317 |
| 13.3 3  | Penduduk Perempuan Menurut Kabupaten/Kota Di Provinsi Kalimantan Barat (Jiwa), 2000, 2005, 2010, Dan 2018 .....               | 318 |
|         | <i>Female Population By Regency/Municipality Of Kalimantan Barat Province (Person), 2000, 2005, 2010, And 2018</i> .....      | 318 |
| 13.3 4  | Penduduk Menurut Status Daerah Dan Kepadatan Per Kabupaten/Kota Di Provinsi Kalimantan Barat, 2018 .....                      | 319 |
|         | <i>Population By Region Status And Density By Regency/Municipality Of Kalimantan Barat Province, 2018</i> .....               | 319 |
| 13.3 5  | Rata-Rata Kebutuhan Hidup Layak (Khl) Menurut Kabupaten/Kota Di Provinsi Kalimantan Barat (Rupiah), 2014-2018.....            | 320 |

|         |  |     |
|---------|--|-----|
|         | <i>Provincial Minimum Wage And District Minimum Wage In Kalimantan Barat Province (Rupiahs), 2014-2018</i> .....                                     | 320 |
| 13. 4   | Sosial Dan Kesejahteraan Rakyat/ <i>Social And Welfare</i> .....   | 322 |
| 13.4. 1 | Jumlah Dan Persentase Penduduk Miskin Menurut Kabupaten/Kota Di Provinsi Kalimantan Barat, 2017 Dan 2018 .....                                       | 322 |
|         | <i>Number And Percentage Of Poor People By Regency/Municipality In Kalimantan Barat Province, 2017 And 2018</i> .....                                | 322 |
| 13.4. 2 | Garis Kemiskinan, Jumlah, Dan Persentase Penduduk Miskin Di Daerah Perkotaan Menurut Kabupaten/Kota Di Provinsi Kalimantan Barat, 2017 Dan 2018..... | 323 |
|         | <i>Poverty Line, Number, And Percentage Of Poor People In Urban Area By Regency/Municipality In Kalimantan Barat Province, 2017 And 2018</i> .....   | 323 |
| 13.4. 3 | Garis Kemiskinan, Jumlah, Dan Persentase Penduduk Miskin Di Daerah Pedesaan Menurut Kabupaten/Kota Di Provinsi Kalimantan Barat, 2017 Dan 2018.....  | 324 |
|         | <i>Poverty Line, Number, And Percentage Of Poor People In Rural Area By Regency/Municipality In Kalimantan Barat Province, 2017 And 2018</i> .....   | 324 |
| 13.4. 4 | Gini Rasio Menurut Kabupaten/Kota Di Provinsi Kalimantan Barat, Maret 2014-2018.....   | 325 |
|         | <i>Gini Ratio By Regency/ Municipality In Kalimantan Barat Province, On March 2014-2018</i> .....  | 325 |

## Daftar Gambar/List of Figures

|   | Halaman<br><i>page</i>  |
|---|---|
| 1 | Luas Wilayah Menurut Kabupaten Sekadau Menurut Kecamatan (km <sup>2</sup> ),<br>2018..... 5<br>Total Area of Sekadau Regency by <i>Sub District</i> (square.km),2018..... 5   |
| 2 | Piramida Penduduk Kabupaten Sekadau,2018 ..... 41<br>Population's Pyramid Of Sekadau Regency,2018 ..... 41  |
| 3 | Jumlah Sekolah, Guru Dan Murid Menurut Jenjang Pendidikan<br>di Kabupaten Sekadau, 2018..... 67<br><i>Number Of Reachers And Pupils By Level Of School<br/>in Sekadau Regency, 2018 ..... 67</i>                            |
| 4 | Luas Lahan Sawah Menurut Kecamatan dan Jenis Pengairan di Kabupaten<br>Sekadau (hektar), 2018 .....148<br><i>Area of Wetland by SubSub District and Type of Irrigation in Sekadau<br/>Regency (hectares), 2018 .....148</i> |
| 5 | Jumlah Penduduk Menurut Kabupaten/Kota, 2018 .....304<br><i>Population in Regency/Municipality, 2018 .....304</i>   |

## Penjelasan Umum/*Explanatory Notes*

Tanda-tanda, satuan-satuan, dan lain-lainnya yang digunakan dalam publikasi ini adalah sebagai berikut:

*Symbols, measurement units, and acronyms which are used in this publication, are as follows:*

### 1. TANDA-TANDA/*SYMBOLS*

|   |   |     |
|---|---|-----|
| Data tidak tersedia/ <i>Data not available</i>          | : | ... |
| Tidak ada atau nol / <i>Null or zero</i>                | : | —   |
| Data dapat diabaikan/ <i>Data negligible</i>            | : | 0   |
| Tanda decimal/ <i>Decimal point</i>                     | : | ,   |
| Data tidak dapat ditampilkan/ <i>Not applicable</i>     | : | NA  |
| Angka perkiraan/ <i>Estimated figures</i>               | : | e   |
| Angka sementara/ <i>Preliminary figures</i>             | : | *   |
| Angka sangat sementara/ <i>Very preliminary figures</i> | : | **  |
| Angka diperbaiki/ <i>Revised figures</i>                | : | r   |

### 2. SATUAN/*UNITS*

|  |   |   |
|--|---|---|
| barel/ <i>barrel</i>                         | : | 158,99 liter/ <i>litres</i> = 1/6,2898 m <sup>3</sup> |
| hektar (ha)/ <i>hectare (ha)</i>             | : | 10 000 m <sup>2</sup>                                 |
| kilometer (km)/ <i>kilometres (km)</i>       | : | 1 000 meter/ <i>meters</i> (m)                        |
| knot/ <i>knot</i>                            | : | 1,8523 km/jam (km/hour)                               |
| kuintal/ <i>quintal</i>                      | : | 100 kg  |
| KWh  | : | 1 000 Watt <i>hour</i>                                |
| MWh  | : | 1 000 KWh   |
| liter (untuk beras)/ <i>litre (for rice)</i> | : | 0,80 kg   |
| ons/ <i>ounce</i>                            | : | 28,31 gram/ <i>grams</i>                              |
| ton  | : | 1 000 kg  |

Satuan lain: buah, dus, butir, helai/lembar, kaleng, batang, pulsa, ton kilometer (ton-km), jam, menit, persen (%).

*Other units: unit, pack, pieces, sheet, tin, pulse, ton-kilometres(ton-km), hour, minute, percent (%).*

Perbedaan angka di belakang koma disebabkan oleh pembulatan angka.

*The difference in decimal numbers is caused by rounding.*





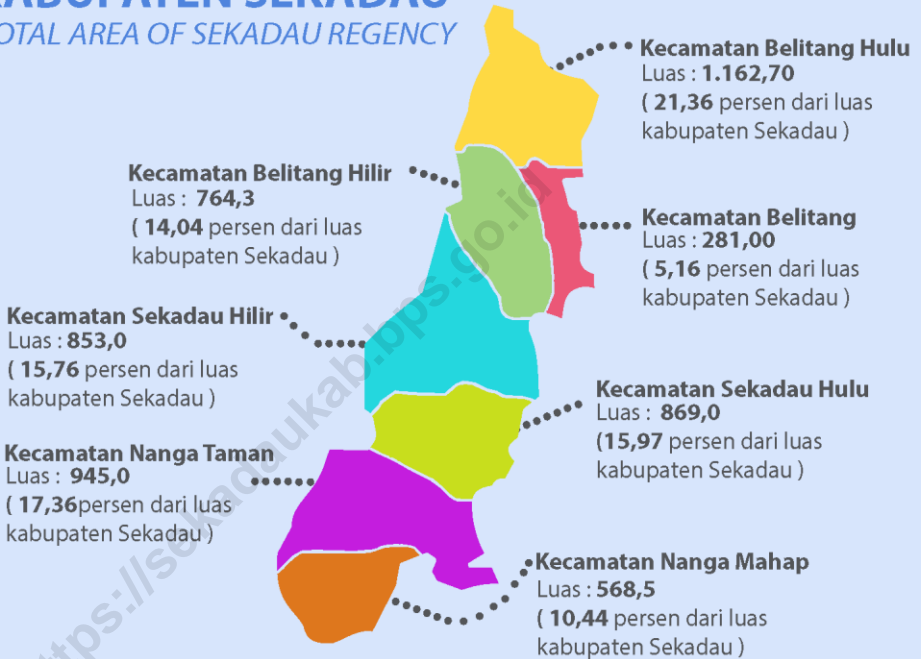


**BAB**  
CHAPTER  
**1**

**GEOGRAFI DAN IKLIM**  
GEOGRAPHY AND CLIMATE

**LUAS WILAYAH**  
**KABUPATEN SEKADAU**

TOTAL AREA OF SEKADAU REGENCY



**KEADAAN IKLIM**  
CLIMATE CONDITION



penyinaran matahari  
*Duration of Sunshine*

**57,7** persen

Rata-rata suhu  
udara Tahun 2017  
*average temperature  
of 2017* **26,6**<sup>o</sup>



<https://sekadaukab.bps.go.id>

**ULASAN**

Secara geografis, Kabupaten Sekadau terletak di 00°38'23" Lintang Utara sampai dengan 00°44'25" Lintang Selatan dan 110°33'07" Bujur Barat sampai dengan 111°17'44" Bujur Timur.

Secara Administratif, batas-batas wilayah Kabupaten Sekadau adalah sebagai berikut :

Utara : Kabupaten Sintang  
 Selatan : Kabupaten Ketapang  
 Timur : Kabupaten Sintang  
 Barat : Kabupaten Sanggau

Kondisi topografi di Kabupaten Sekadau merupakan kondisi alam yang berupa daratan dan perbukitan. Tingkat ketinggian daratan apabila diukur dibawah permukaan laut (dpl) berada pada kisaran 0 meter dpl sampai dengan 1.000 meter dpl.

Ada tiga sungai utama yang melintasi wilayah Kabupaten Sekadau yaitu : Sungai Kapuas, Sungai Sekadau dan Sungai Belintang.

Luas Wilayah Kabupaten Sekadau yang terbentang dari Kecamatan Nanga Mahap sampai dengan Kecamatan Belintang Hulu seluas 5.444,3 Km<sup>2</sup>. Kecamatan terbesar luasnya adalah Kecamatan Belintang Hulu dengan luas 1.162,7 Km<sup>2</sup> atau sekitar 21,36 persen dari luas Kabupaten Sekadau, sedangkan

**DESCRIPTION**

*Sekadau Regency was the expansion regency from Sanggau Regency. It lies from 00°38'23" North Latitude to 00°44'23" South Latitude and 110°33'07" West Longitude to 110°17'44" East Longitude.*

*The Administrative Boundaries of Sekadau are bordered by :*

*North : Regency of Sintang  
 South : Regency of Ketapang  
 East : Regency of Sintang  
 West : Regency of Sanggau*

*The natural topographics condition of Sekadau Regency are mainly plain lands and hills with the level from 0 meter to 1.000 meters above sea level.*

*There are 3 main rivers crossing The Sekadau Regency, those are: Kapuas River, Sekadau River and Belintang River.*

*Total area of Sekadau Regency which lies between Nanga Mahap Sub District to Belintang Hulu is 5.444,3 Km<sup>2</sup>. The biggest Sub District was Belintang Hulu with area of 1.162,7 Km<sup>2</sup> or about 21,36 percents from total area of Sekadau Regency. While, the smallest*

kecamatan yang terkecil luasnya adalah kecamatan Belitang dengan luas 281 Km<sup>2</sup> atau sekitar 5,16 persen dari luas Kabupaten Sekadau.

Dilihat dari jarak tempuh Kecamatan menuju Kabupaten Sekadau, yang memiliki jarak tempuh terjauh adalah Kecamatan Belitang Hulu (Balai Sepuak) dengan jarak tempuh 112,20 km. Sedangkan yang memiliki jarak tempuh terpendek adalah Kecamatan Sekadau Hulu (Rawak) dengan jarak 20,35 km.

Dilihat dari jenis tanahnya, sebagian besar daerah Kabupaten Sekadau adalah jenis tanah PMK (Poldosit Merah Kuning) yaitu sebesar 390,301 Ha (71,69%), dan sisanya terdiri atas Podsol (26,88%) dan alluvial (1,43%).

Jenis kandungan tanah yang terdapat di Kabupaten Sekadau sebagian besar adalah Plistosen-Pliosen (47,77%), Intrusif dan Plutonik Basa Menengah (31,52%) dan sisanya terdiri atas kwartier, Trias, Permokarbon Trias Atas, Permo Karbon, Sekis Hablur, Efusif Menengah, Intrusif dan Plutonik Asam, dan Intrusif dan Plutonik Basa.

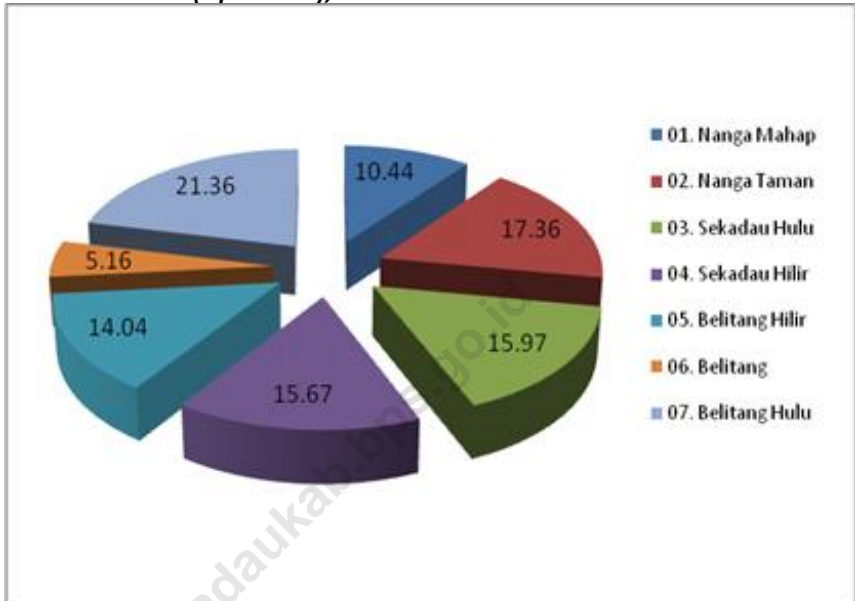
*one was Belitang with area of 281 Km<sup>2</sup> or about 5,16 percents from total area of Sekadau.*

*Seen from the distance to and from Sekadau, the longest one was Belitang Hulu (Balai Sepuak) with the distance 112,20 km. And the shortest one was Sekadau Hulu (Rawak) with the distance 20,35 km.*

*By its Soil type, Sekadau is mainly consist of Compacted Rock of Red Yellow Podsollic Soil, with the total area of 390.301 hectares (71,69%), and the rest are consist of Podsol (26.88%) and alluvial (1,43%).*

*In Sekadau Regency the soil bearing are mainly consist of Plistocene-Pliocene (47,77%), Intermediate Intrusive and Plutonic (31,52%) and the rest are quartenary, Cristalline Schist, Acid Intrusive and Plutonic, Permo Carboniferous, Triassic and Intermediate Effusive*

**Gambar 1** Luas Wilayah Menurut Kabupaten Sekadau Menurut Kecamatan (km<sup>2</sup>), 2018  
*Picture* **Total Area of Sekadau Regency by Sub District (square.km), 2018**



Sumber: Kementerian Agraria dan Tata Ruang/ Badan Pertanahan Nasional Kabupaten Sekadau

Source: Ministry of Agrarian and Spatial Planning/ Office of National Land Board of Sekadau Regency

1.1 KEADAAN GEOGRAFI/*GEOGRAPHY CONDITION*

**Tabel 1.1. 1 Luas Daerah dan Jumlah Pulau Menurut Kecamatan, 2018**  
**Table Total Area and Number of Islands by Sub District, 2018**

|   | <b>Kecamatan</b><br><i>Sub District</i> | <b>Ibukota Kecamatan</b><br><i>Capital of Sub District</i> | <b>Luas (km<sup>2</sup>)</b><br><i>Total Area</i><br><i>(square.km)</i> | <b>Jarak ke Ibukota</b><br><b>Kabupaten</b><br><i>Distance to Regency</i><br><i>Capital</i> |
|---|---|--|---|---|
|   | (1)                                     | (2)  | (3)   |   |
| 1 | Nanga Mahap                             | Nanga Mahap  | 568,60  | 58,65   |
| 2 | Nanga Taman                             | Nanga Taman  | 945,00  | 38,65   |
| 3 | Sekadau Hulu                            | Rawak Hulu   | 869,70  | 20,15   |
| 4 | Sekadau Hilir                           | Sekadau  | 853,00  | 0   |
| 5 | Belitang Hilir                          | Sungai Ayak Dua  | 764,30  | 47,20   |
| 6 | Belitang                                | Belitang Dua   | 281,00  | 81,60   |
| 7 | Belitang Hulu                           | Balai Sepuak   | 1 162,70  | 112,20  |
|   | <b>Sekadau</b>                          | <b>Sekadau</b>   | <b>5 444,30</b>   | <b>0</b>  |

Sumber: Kementerian Agraria dan Tata Ruang/ Badan Pertanahan Nasional Kabupaten Sekadau  
 Ministry of Agrarian and Spatial Planning/ Office of National Land Board of Sekadau  
 Regency



**Lanjutan Tabel/ Continued Table 1.1.1**

|   | <b>Kecamatan<br/>Sub District</b> | <b>Persentase Terhadap Luas Kabupaten<br/>Percentage to regency's Area</b> | <b>Jumlah Pulau<br/>Number of Islands</b> |
|---|-----------------------------------|--|---|
|   | (1)                               | (4)  | (5)                                       |
| 1 | Nanga Mahap                       | 10,44  | 0   |
| 2 | Nanga Taman                       | 17,36  | 0   |
| 3 | Sekadau Hulu                      | 15,97  | 0   |
| 4 | Sekadau Hilir                     | 15,67  | 0   |
| 5 | Belitang Hilir                    | 14,04  | 0   |
| 6 | Belitang                          | 5,16   | 0   |
| 7 | Belitang Hulu                     | 21,36  | 0   |
|   | <b>Sekadau</b>                    | <b>100,00</b>  | <b>0</b>                                  |

Sumber: Kementerian Agraria dan Tata Ruang/ Badan Pertanahan Nasional Kabupaten Sekadau

Source: Ministry of Agrarian and Spatial Planning/ Office of National Land Board of Sekadau Regency

**Tabel 1.1. 2 Letak Geografis Kabupaten Sekadau Menurut Kecamatan di Kabupaten Sekadau, 2018**  
***Geographical Location of Sekadau Regency by Sub District in Sekadau Regency, 2018***

| <b>Kecamatan</b><br><b>Sub District</b> | <b>Garis Lintang</b><br><b>Latitude</b> | <b>Garis Bujur</b><br><b>Longitude</b>   |
|---|---|--|
| (1)                                     | (2)                                     | (3)                                      |
| 1 Nanga Mahap                           | 0° 25' 28" LS                           | 110° 45' 3" BT                           |
| 2 Nanga Taman                           | 0° 18' 28" – 0° 16' 58" LS              | 110° 48' 43" BT                          |
| 3 Sekadau Hulu                          | 0° 8' 25" – 0° 21' 30" LS               | 110° 8' 45" - 115° 15' 20" BT            |
| 4 Sekadau Hilir                         | 0° 18' 0" LU – 0° 6' 0" LS              | 110° 43' 30" - 111° 9' BT                |
| 5 Belitang Hilir                        | 0° 29' 30" LU – 0° 30' 0" LS            | 110° 51' 0" - 111° 12' 0" BT             |
| 6 Belitang                              | 0° 7' 30" – 0° 28' 30" LU               | 110° 51' 0" - 111° 12' 0" BT             |
| 7 Belitang Hulu                         | 0° 31' 30" – 0° 21' 0" LU               | 110° 58' 30" - 111° 16' 30" BT           |
| <b>Sekadau</b>                          | <b>0° 38' 23" LU – 0° 44' 25" LS</b>    | <b>110° 33' 07" BB - 111° 17' 44" BT</b> |

Sumber: Kementerian Agraria dan Tata Ruang/ Badan Pertanahan Nasional Kabupaten Sekadau

Source: Ministry of Agrarian and Spatial Planning/ Office of National Land Board of Sekadau Regency

**Tabel 1.1. 3 Batas Administrasi Kabupaten Sekadau Menurut Kecamatan, 2018**  
**Table Administrative Boundaries of Sekadau Regency by Sub District, 2018**

|   | <b>Kecamatan</b><br><i>Sub District</i> | <b>Utara</b><br><i>North</i> | <b>Selatan</b><br><i>South</i> | <b>Timur</b><br><i>East</i> | <b>Barat</b><br><i>West</i> |
|---|---|------------------------------|--------------------------------|-----------------------------|-----------------------------|
|   | (1)                                     | (2)                          | (3)                            | (4)                         | (5)                         |
| 1 | Nanga Mahap                             | Nanga Taman                  | Kab.Ketapang                   | Kab.Ketapang                | Kab.Sanggau                 |
| 2 | Nanga Taman                             | Sekadau Hulu                 | Nanga Mahap                    | Kab.Sintang                 | Kab.Sanggau                 |
| 3 | Sekadau Hulu                            | Sekadau Hilir                | Nanga Taman                    | Kab.Sintang                 | Kab.Sanggau                 |
| 4 | Sekadau Hilir                           | Kab.Sanggau                  | Sekadau Hulu                   | Kab.Sintang                 | Kab.Sanggau                 |
| 5 | Belitang Hilir                          | Belitang Hilir               | Sekadau Hulu                   | Kab.Sintang                 | Sekadau Hilir               |
| 6 | Belitang                                | Belitang Hulu                | Kab.Sintang                    | Kab.Sintang                 | Belitang Hilir              |
| 7 | Belitang Hulu                           | Kab.Sintang                  | Belitang Hilir                 | Kab.Sintang                 | Kab.Sanggau                 |
|   | <b>Sekadau</b>                          | <b>Kab. Sintang</b>          | <b>Kab.Ketapang</b>            | <b>Kab. Sintang</b>         | <b>Kab Sanggau</b>          |

Sumber: Kementerian Agraria dan Tata Ruang/ Badan Pertanahan Nasional Kabupaten Sekadau

Source: Ministry of Agrarian and Spatial Planning/ Office of National Land Board of Sekadau Regency

## 1.2 IKLIM/CLIMATE

**Tabel 1.2. 1 Rata-rata Suhu Udara dan Kelembaban Relatif Setiap Bulan di Stasiun Meteorologi Susilo Sintang, 2018**  
**Table Average Temperature and Relative Humidity by Month at Meteorological Station of Sintang, 2018**

| Bulan/Month         | Suhu Udara<br>Temperature (°C) |      |                          | Kelembaban Udara<br>Humidity (%) |     |                      |
|---------------------|--------------------------------|------|--------------------------|----------------------------------|-----|----------------------|
|                     | Maks<br>Max                    | Min  | Rata-<br>rata<br>Average | Maks<br>Max                      | Min | Rata-rata<br>Average |
| (1)                 | (2)                            | (3)  | (4)                      | (5)                              | (6) | (7)                  |
| Januari/January     | 31,8                           | 23,3 | 26,2                     | ...                              | ... | ...                  |
| Februari/February   | 32,6                           | 23,1 | 26,9                     | ...                              | ... | ...                  |
| Maret/March         | 32,4                           | 23,1 | 26,7                     | ...                              | ... | ...                  |
| April/April         | 32,6                           | 23,1 | 26,8                     | ...                              | ... | ...                  |
| Mei/May             | 32,2                           | 23,3 | 26,6                     | ...                              | ... | ...                  |
| Juni/June           | 32,7                           | 22,9 | 27,0                     | ...                              | ... | ...                  |
| Juli/July           | 32,7                           | 23,0 | 26,9                     | ...                              | ... | ...                  |
| Agustus/August      | 32,8                           | 22,9 | 27,0                     | ...                              | ... | ...                  |
| September/September | 33,3                           | 22,5 | 26,3                     | ...                              | ... | ...                  |
| Oktober/October     | 32,3                           | 23,1 | 26,4                     | ...                              | ... | ...                  |
| November/November   | 32,1                           | 23,2 | 26,4                     | ...                              | ... | ...                  |
| Desember/December   | 32,0                           | 22,9 | 26,0                     | ...                              | ... | ...                  |

Sumber: Stasiun Meteorologi Susilo Sintang

Source: Meteorological Station of Sintang

**Tabel 1.2. 2 Rata-Rata Tekanan Udara, Kecepatan Angin dan Penyinaran Matahari Menurut Bulan di Stasiun Meteorologi Susilo Sintang, 2018**  
***Average Atmospheric Pressure, Wind Velocity and Duration of Sunshine by Month at Meteorological Station of Sintang, 2018***

| <b>Bulan/Month</b>  | <b>Tekanan Udara<br/>Atmospheric<br/>Pressure (mb)</b> | <b>Kecepatan Angin<br/>Wind Velocity<br/>(Knot)</b> | <b>Penyinaran<br/>Matahari<br/>Duration of<br/>Sunshine (%)</b> |
|---------------------|--|---|---|
| (1)                 | (2)  | (3)   | (4)   |
| Januari/January     | ...  | 2,7   | 41,6  |
| Februari/February   | ...  | 32,6  | 61,4  |
| Maret/March         | ...  | 32,4  | 60,1  |
| April/April         | ...  | 32,6  | 63,8  |
| Mei/May             | ...  | 32,2  | 48,1  |
| Juni/June           | ...  | 32,7  | 52,3  |
| Juli/July           | ...  | 32,8  | 68,0  |
| Agustus/August      | ...  | 33,3  | 71,3  |
| September/September | ...  | 32,3  | 58,4  |
| Oktober/October     | ...  | 32,0  | 61,3  |
| November/November   | ...  | 32,1  | 58,7  |
| Desember/December   | ...  | 32,0  | 46,9  |

Sumber: Stasiun Meteorologi Susilo Sintang

Source: Meteorological Station of Sintang

**Tabel 1.2.3 Jumlah Curah Hujan dan Hari Hujan Menurut Bulan di Stasiun Meteorologi Susilo Sintang, 2018**  
**Amount of Precipitation and Number of Rainy Days by Month at Meteorological Station of Sintang, 2018**

| <b>Bulan/Month</b>  | <b>Curah Hujan<br/>Precipitation (mm<sup>3</sup>)</b> | <b>Hari Hujan<br/>Rainy Days</b> |
|---------------------|---|----------------------------------|
| (1)                 | (2)   | (3)                              |
| Januari/January     | 355,8   | 20                               |
| Februari/February   | 236,5   | 14                               |
| Maret/March         | 331,2   | 19                               |
| April/April         | 293,9   | 16                               |
| Mei/May             | 243,0   | 21                               |
| Juni/June           | 176,6   | 8                                |
| Juli/July           | 173,6   | 9                                |
| Agustus/August      | 46,6  | 6                                |
| September/September | 183,2   | 12                               |
| Oktober/October     | 507,5   | 17                               |
| November/November   | 419,8   | 19                               |
| Desember/December   | 33  | 22                               |

Sumber: Stasiun Meteorologi Susilo Sintang

Source: Meteorological Station of Sintang

# BAB 2

## PEMERINTAHAN GOVERNMENT



1 perempuan  
anggota  
DPRD

### Jumlah PNS

Golongan I

22

Golongan II

2.885

Golongan III

1.697

Golongan IV

563



### Tingkat Pendidikan PNS

SMP

1,42%

SMA

21,07%

D I/II/III

29,15%

D IV/S1/S2

44,73%

<https://sekadaukab.bps.go.id>



**ULASAN****DESCRIPTION**

Kabupaten Sekadau merupakan Kabupaten pemekaran dari Kabupaten Sanggau yang terbentuk pada tahun 2003. Kabupaten Sekadau memiliki luas wilayah 5.444,3 Km<sup>2</sup>, yang terdiri dari 7 (tujuh) kecamatan, yaitu :

Nanga Mahap (Nanga Mahap),  
Nanga Taman (Nanga Taman),  
Sekadau Hulu (Rawak),  
Sekadau Hilir (Sekadau),  
Belintang Hilir (Sungai Ayak III),  
Belintang (Nanga Belintang),  
Belintang Hulu (Balai Sepuak).

Kabupaten Sekadau memiliki 87 desa dan 331 dusun dalam membantu menjalankan roda pemerintahan.

Pemerintah Daerah Kabupaten Sekadau memiliki 2.885 PNS, yang terdiri dari 1.648 laki-laki dan 1.237 perempuan. Apabila dilihat dari golongan ruang/ kepangkatan sebagai berikut ;

Golongan IV sebanyak 563 PNS (19,51%), Golongan III sebanyak 1.697 PNS (58,82%), Golongan II sebanyak 2.885 PNS (20,90%) dan Golongan I sebanyak 22 PNS (0,76%)

Dilihat dari tingkat pendidikannya maka PNS di Kab. Sekadau yang merupakan lulusan sampai dengan SMP

*Sekadau as an Expansion from Sanggau Regency which founded on 2003. Sekadau has total area of 5.444,3 km<sup>2</sup> that consist of 7 (Seven) Sub Districts, are ;*

*Nanga Mahap (Nanga Mahap),  
Nanga Taman (Nanga Taman),  
Sekadau Hulu (Rawak),  
Sekadau Hilir (Sekadau),  
Belintang Hilir (Sungai Ayak III),  
Belintang (Nanga Belintang),  
Belintang Hulu (Balai Sepuak).*

*Sekadau Regency has 87 villages and 331 orchards that helping to play the Government 's role.*

*The Government apparatus in Sekadau consists of Civil Servants of Local Autonomy Government of Sekadau Regency and from Vertical Institution. Local Government of Sekadau Regency have 2.885 civil servants which consists of 1.648 males and 1.237 females. Seen from the Rank Level consists of IV: 563 workers (19,51%), rank of III : 1.697 workers (58,82%), rank of II : 603 workers (20,90%), rank of I : 22 workers (0,76%) .*

*From the education level, most of them have completed the education*

## GOVERNMENT

sebesar 1,42%, SMA sebesar 21,70%, Diploma I/II/III sebesar 29,15%, dan lulusan DIV/S1/S2 sebesar 44,73%.

Dewan Perwakilan Rakyat Daerah (DPRD) Kabupaten Sekadau memiliki anggota sebanyak 30 orang dengan komposisi 29 laki-laki dan 1 perempuan. Ketiga puluh orang tersebut tersebar kedalam 8 (delapan) fraksi yaitu :

Fraksi Partai Golkar 3 orang

Fraksi PDI Perjuangan 6 orang

Fraksi PAN 3 orang

Fraksi Partai Demokrat 4 orang

Fraksi Hanura 4 orang

Fraksi Gerindra 4 orang

Fraksi Nasdem 3 orang

Fraksi Partai Keadilan Persatuan Indonesia 3 orang

Sebagian besar umur anggota DPRD Kabupaten Sekadau berkisar antara umur 36 tahun sampai dengan 49 tahun. Sedangkan jenjang pendidikan yang ditamatkan Anggota DPRD Kabupaten Sekadau sekitar 56,67% merupakan lulusan perguruan tinggi (S1/S2).

*level up to Junior High School: 1,42%, Senior High School: 21,70%, Bachelor degree (Diploma I/II/III): 29,15% and Under/Post Graduate: 44,73%.*

*Regional Assembly (DPRD) of Sekadau has 30 members, with 29 males and 1 females. They came from 8 Factions, they are :*

*Fraction of Golkar Party 3 members,*

*Fraction of PDI Perjuangan 6 members,*

*Fraction of PAN 3 members,*

*Fraction of Demokrat Party 4 members,*

*Fraction of Hanura: 4 members,*

*Fraction of Gerindra 4 members*

*Fraction of Nasdem 3 members*

*Fraction of PKPI 3 members*

*The average age of Regional Assembly members of Sekadau are from 36 to 49 years old. And most of them have already finished their high level education (S1/S2) about 56,67% of them.*

## 2.1 WILAYAH ADMINISTRATIF/*ADMINISTRATIVE AREA*

**Tabel 2.1. 1 Jumlah Kelurahan Menurut Kecamatan, 2018**  
**Table Number of Sub District by Sub District, 2018**

|   | Kecamatan<br>Sub District | 2014     | 2015     | 2016     | 2017     | 2018     |
|---|---------------------------|----------|----------|----------|----------|----------|
|   | (1)                       | (2)      | (3)      | (4)      | (5)      | (6)      |
| 1 | Nanga Mahap               | 0        | 0        | 0        | 0        | 0        |
| 2 | Nanga Taman               | 0        | 0        | 0        | 0        | 0        |
| 3 | Sekadau Hulu              | 0        | 0        | 0        | 0        | 0        |
| 4 | Sekadau Hilir             | 0        | 0        | 0        | 0        | 0        |
| 5 | Belitang Hilir            | 0        | 0        | 0        | 0        | 0        |
| 6 | Belitang                  | 0        | 0        | 0        | 0        | 0        |
| 7 | Belitang Hulu             | 0        | 0        | 0        | 0        | 0        |
|   | <b>Sekadau</b>            | <b>0</b> | <b>0</b> | <b>0</b> | <b>0</b> | <b>0</b> |

Sumber: Dinas Pemberdayaan Masyarakat dan Desa Kabupaten Sekadau

Source: *Community and Village Empowerment Office of Sekadau Regency*

**Tabel 2.1. 2 Jumlah Desa Menurut Kecamatan, 2018**  
**Table Number of Villages by Sub District, 2018**

|   | <b>Kecamatan<br/>Sub District</b> | <b>2014</b> | <b>2015</b> | <b>2016</b> | <b>2017</b> | <b>2018</b> |
|---|-----------------------------------|-------------|-------------|-------------|-------------|-------------|
|   | (1)                               | (2)         | (3)         | (4)         | (5)         | (6)         |
| 1 | Nanga Mahap                       | 13          | 13          | 13          | 13          | 13          |
| 2 | Nanga Taman                       | 13          | 13          | 13          | 13          | 13          |
| 3 | Sekadau Hulu                      | 15          | 15          | 15          | 15          | 15          |
| 4 | Sekadau Hilir                     | 17          | 17          | 17          | 17          | 17          |
| 5 | Belitang Hilir                    | 9           | 9           | 9           | 9           | 9           |
| 6 | Belitang                          | 7           | 7           | 7           | 7           | 7           |
| 7 | Belitang Hulu                     | 13          | 13          | 13          | 13          | 13          |
|   | <b>Sekadau</b>                    | <b>87</b>   | <b>87</b>   | <b>87</b>   | <b>87</b>   | <b>87</b>   |

Sumber: Dinas Pemberdayaan Masyarakat dan Desa Kabupaten Sekadau  
 Source: Community and Village Empowerment Office of Sekadau Regency

## 2.2 SUMBER DAYA MANUSIA/ HUMAN RESOURCES

**Tabel 2.2. 1 Jumlah Pegawai Negeri Sipil Menurut Jabatan dan Jenis Kelamin di Kabupaten Sekadau, 2018**  
**Number of Civil Servants by Occupation and Sex in Sekadau Regency, 2018**

| Jabatan<br><i>Occupation</i>                      | 2017                     |                            |                        | 2018                     |                            |                        |
|---|--------------------------|----------------------------|------------------------|--------------------------|----------------------------|------------------------|
|   | Laki-Laki<br><i>Male</i> | Perempuan<br><i>Female</i> | Jumlah<br><i>Total</i> | Laki-Laki<br><i>Male</i> | Perempuan<br><i>Female</i> | Jumlah<br><i>Total</i> |
| (1)   | (2)                      | (3)                        | (4)                    | (5)                      | (6)                        | (4)                    |
| <b>Fungsional</b><br><i>Functional</i>            | ...                      | ...                        | ...                    | 1 307                    | 1 143                      | 2 450                  |
| Fungsional Tertentu<br><i>Specific Functional</i> | ...                      | ...                        | ...                    | ...                      | ...                        | ...                    |
| Fungsional Umum/Staf<br><i>General Functional</i> | ...                      | ...                        | ...                    | ...                      | ...                        | ...                    |
| <b>Struktural</b><br><i>Structural</i>            | ...                      | ...                        | ...                    | 341                      | 94                         | 435                    |
| Eselon V<br><i>5<sup>th</sup> Echelon</i>         | ...                      | ...                        | ...                    | 0                        | 0                          | 0                      |
| Eselon IV<br><i>4<sup>th</sup> Echelon</i>        | ...                      | ...                        | ...                    | 153                      | 61                         | 214                    |
| Eselon III<br><i>3<sup>th</sup> Echelon</i>       | ...                      | ...                        | ...                    | 162                      | 33                         | 195                    |
| Eselon II<br><i>2<sup>nd</sup> Echelon</i>        | ...                      | ...                        | ...                    | 26                       | 0                          | 26                     |
| Eselon I<br><i>1<sup>st</sup> Echelon</i>         | ...                      | ...                        | ...                    | 0                        | 0                          | 0                      |
| <b>Jumlah/Total</b>                               | <b>1 754</b>             | <b>1 260</b>               | <b>3 014</b>           | <b>1 648</b>             | <b>1 237</b>               | <b>2 885</b>           |

Sumber: Badan Kepegawaian dan Pengembangan SDM Kabupaten Sekadau

Source: Regional Personnel and Human Resource Development Agency of Sekadau Regency

**Tabel 2.2. 2 Jumlah Pegawai Negeri Sipil Menurut Tingkat Pendidikan dan Jenis Kelamin di Kabupaten Sekadau, 2017 and 2018**  
**Number of Civil Servants by Educational Level and Sex in Sekadau Regency, 2017 and 2018**

| Pendidikan Terakhir<br><i>Educational Level</i>                                   | 2017                     |                            |                        | 2018                     |                            |                        |
|---|--------------------------|----------------------------|------------------------|--------------------------|----------------------------|------------------------|
|   | Laki-Laki<br><i>Male</i> | Perempuan<br><i>Female</i> | Jumlah<br><i>Total</i> | Laki-Laki<br><i>Male</i> | Perempuan<br><i>Female</i> | Jumlah<br><i>Total</i> |
| (1)   | (2)                      | (3)                        | (4)                    | (5)                      | (6)                        | (7)                    |
| Sampai dengan SD<br><i>Up to Primary School</i>                                   | 21                       | 2                          | 23                     | 14                       | 1                          | 15                     |
| SLTP/Sederajat<br><i>General/Vocational Junior High School</i>                    | 6                        | 1                          | 7                      | 25                       | 1                          | 26                     |
| SMA/Sederajat<br><i>General/Vocational Senior High School</i>                     | 521                      | 198                        | 719                    | 479                      | 189                        | 668                    |
| Diploma I,II/Akta I,II<br><i>Diploma I,II/Akta I,II</i>                           | 226                      | 121                        | 347                    | 207                      | 0                          | 207                    |
| Diploma III/Akta III/Sarjana Muda<br><i>Diploma III/Akta III/Bachelor Tingkat</i> | 204                      | 366                        | 570                    | 230                      | 416                        | 646                    |
| Sarjana/Doktor/Ph.d<br><i>University Graduates</i>                                | 776                      | 572                        | 1 348                  | 693                      | 630                        | 1 323                  |
| <b>Jumlah/Total</b>   | <b>1 754</b>             | <b>1 260</b>               | <b>3 014</b>           | <b>1 648</b>             | <b>1 237</b>               | <b>2 885</b>           |

Sumber: Badan Kepegawaian dan Pengembangan SDM Kabupaten Sekadau

Source: Regional Personnel and Human Resource Development Agency of Sekadau Regency

**Tabel 2.2. 3 Jumlah Pegawai Negeri Sipil Menurut Tingkat Kepangkatan dan Jenis Kelamin di Kabupaten Sekadau, 2017 dan 2018**  
**Number of Civil Servants by Hierarchy and Sex in Sekadau Regency, 2017 and 2018**

| Pangkat/Golongan/Ruang<br><i>Hierarchy</i> | 2017                     |                            |                        | 2018                     |                            |                        |
|--|--------------------------|----------------------------|------------------------|--------------------------|----------------------------|------------------------|
|  | Laki-Laki<br><i>Male</i> | Perempuan<br><i>Female</i> | Jumlah<br><i>Total</i> | Laki-Laki<br><i>Male</i> | Perempuan<br><i>Female</i> | Jumlah<br><i>Total</i> |
| (1)  | (2)                      | (3)                        | (4)                    | (5)                      | (6)                        | (7)                    |
| 1. I/A (Juru Muda)                         | 0                        | 0                          | 0                      | ...                      | ...                        | ...                    |
| 2. I/B (Juru Muda Tingkat I)               | 2                        | 0                          | 2                      | ...                      | ...                        | ...                    |
| 3. I/C (Juru)                              | 9                        | 2                          | 11                     | ...                      | ...                        | ...                    |
| 4. I/D (Juru Tingkat I)                    | 10                       | 0                          | 10                     | ...                      | ...                        | ...                    |
| <b>Golongan I/Range I</b>                  | <b>21</b>                | <b>2</b>                   | <b>23</b>              | <b>21</b>                | <b>1</b>                   | <b>22</b>              |
| 5. II/A (Pengatur Muda)                    | 100                      | 42                         | 142                    | ...                      | ...                        | ...                    |
| 6. II/B (Pengatur Muda Tingkat I)          | 47                       | 6                          | 53                     | ...                      | ...                        | ...                    |
| 7. II/C (Pengatur)                         | 166                      | 131                        | 297                    | ...                      | ...                        | ...                    |
| 8. II/D (Pengatur Tingkat I)               | 79                       | 112                        | 191                    | ...                      | ...                        | ...                    |
| <b>Golongan II/Range II</b>                | <b>392</b>               | <b>291</b>                 | <b>683</b>             | <b>343</b>               | <b>260</b>                 | <b>603</b>             |
| 9. III/A (Penata Muda)                     | 318                      | 305                        | 623                    | ...                      | ...                        | ...                    |
| 10. III/B (Penata Muda Tingkat I)          | 230                      | 220                        | 450                    | ...                      | ...                        | ...                    |
| 11. III/C (Penata)                         | 162                      | 136                        | 298                    | ...                      | ...                        | ...                    |
| 12. III/D (Penata Tingkat I)               | 196                      | 107                        | 303                    | ...                      | ...                        | ...                    |
| <b>Golongan III/Range III</b>              | <b>906</b>               | <b>768</b>                 | <b>1674</b>            | <b>909</b>               | <b>788</b>                 | <b>1 697</b>           |
| 13. IV/A (Pembina Muda)                    | 384                      | 197                        | 581                    | ...                      | ...                        | ...                    |
| 14. IV/B (Pembina Muda Tingkat I)          | 33                       | 2                          | 35                     | ...                      | ...                        | ...                    |
| 15. IV/C (Pembina)                         | 18                       | 0                          | 18                     | ...                      | ...                        | ...                    |
| 16. IV/D (Pembina Tingkat I)               | 0                        | 0                          | 0                      | ...                      | ...                        | ...                    |
| <b>Golongan IV/Range IV</b>                | <b>435</b>               | <b>199</b>                 | <b>634</b>             | <b>375</b>               | <b>188</b>                 | <b>563</b>             |
| <b>Jumlah/Total</b>                        | <b>1 754</b>             | <b>1 260</b>               | <b>3 014</b>           | <b>1 648</b>             | <b>1 237</b>               | <b>2 885</b>           |

Sumber: Badan Kepegawaian dan Pengembangan SDM Kabupaten Sekadau

Source: Regional Personnel and Human Resource Development Agency of Sekadau Regency

**Tabel 2.2. 4 Jumlah Pegawai Negeri Sipil Menurut Dinas/Instansi  
Pemerintah dan Jenis Kelamin di Kabupaten Sekadau, 2018**  
*Number of Civil Servants by Institution/Office and Sex in  
Sekadau Regency, 2018*

|     | Dinas/Instansi Pemerintahan<br><i>Institution/Office</i>             | Jenis Kelamin/Sex        |                            |                        |
|-----|--|--------------------------|----------------------------|------------------------|
|     |  | Laki-Laki<br><i>Male</i> | Perempuan<br><i>Female</i> | Jumlah<br><i>Total</i> |
|     | (1)  | (2)                      | (3)                        | (4)                    |
| 1.  | Sekretariat Daerah   | 63                       | 20                         | 83                     |
| 2.  | Sekretariat DPRD   | 14                       | 4                          | 18                     |
| 3.  | Inspektorat  | 21                       | 2                          | 23                     |
| 4.  | Sekretariat KPUUD  | 6                        | 1                          | 7                      |
| 5.  | Badan Perencanaan Pembangunan Daerah, Penelitian dan Pengembangan    | 13                       | 9                          | 22                     |
| 6.  | Badan Pengelolaan Keuangan dan Aset Daerah                           | 18                       | 5                          | 23                     |
| 7.  | Badan Kepegawaian dan Pengembangan SDM                               | 9                        | 7                          | 16                     |
| 8.  | Badan Pengelolaan Retribusi dan Pajak Daerah                         | 12                       | 5                          | 17                     |
| 9.  | Badan Kesatuan Bangsa dan Politik                                    | 9                        | 1                          | 10                     |
| 10. | Badan Penanggulangan Bencana Daerah                                  | 11                       | 1                          | 12                     |
| 11. | Dinas Lingkungan Hidup   | 17                       | 3                          | 20                     |
| 12. | Dinas Pendidikan   | 21                       | 11                         | 32                     |
| 13. | Dinas Kesehatan, Pengendalian Pendudukan dan Keluarga Bencana        | 25                       | 27                         | 52                     |
| 14. | Dinas Pekerjaan Umum dan Pertambangan & Penataan Ruang               | 28                       | 7                          | 35                     |
| 15. | Dinas Perumahan, Kawasan Pemukiman dan Pertanahan                    | 14                       | 5                          | 19                     |
| 16. | Satuan Polisi Pamong Praja   | 26                       | 1                          | 27                     |
| 17. | Dinas Sosial, Pemberdayaan Perempuan dan Perlindungan Anak           | 11                       | 8                          | 19                     |
| 18. | Dinas Penanaman Modal, Pelayanan Terpadu Satu Pintu dan Tenaga Kerja | 13                       | 9                          | 22                     |



Lanjutan Tabel/ *Continued Table 2.2.4*

| Dinas/Instansi Pemerintahan<br><i>Institution/Office</i> |   | Jenis Kelamin/Sex        |                            |                        |
|--|---|--------------------------|----------------------------|------------------------|
|  |   | Laki-Laki<br><i>Male</i> | Perempuan<br><i>Female</i> | Jumlah<br><i>Total</i> |
| (1)  | (2)   | (3)                      | (4)                        |                        |
| 19.  | Dinas Kependudukan dan Pencatatan Sipil         | 11                       | 4                          | 15                     |
| 20.  | Dinas Ketahanan Pangan, Pertanian dan Perikanan | 67                       | 33                         | 100                    |
| 21.  | Dinas Pemberdayaan Masyarakat dan Desa          | 8                        | 5                          | 13                     |
| 22.  | Dinas Perhubungan                               | 15                       | 2                          | 17                     |
| 23.  | Dinas Komunikasi dan Informatika                | 9                        | 3                          | 12                     |
| 24.  | Dinas Koperasi, Usaha Mikro dan Perdagangan     | 16                       | 6                          | 22                     |
| 25.  | Dinas Kepemudaan Olahraga dan Pariwisata        | 12                       | 5                          | 17                     |
| 26.  | Dinas Kearsipan                                 | 12                       | 2                          | 14                     |
| 27.  | Rumah Sakit Umum Daerah                         | 40                       | 96                         | 136                    |
| 28.  | Kecamatan Sekadau Hilir                         | 22                       | 6                          | 28                     |
| 29.  | Kecamatan Sekadau Hulu                          | 22                       | 0                          | 22                     |
| 30.  | Kecamatan Nanga Taman                           | 18                       | 6                          | 24                     |
| 31.  | Kecamatan Nanga Mahap                           | 17                       | 2                          | 19                     |
| 32.  | Kecamatan Belitang                              | 16                       | 2                          | 18                     |
| 33.  | Kecamatan Belitang Hilir                        | 17                       | 5                          | 22                     |
| 34.  | Kecamatan Belitang Hulu                         | 13                       | 5                          | 18                     |
| 35.  | Puskesmas                                       | 105                      | 251                        | 356                    |
| 36.  | UPT Dikpora                                     | 716                      | 490                        | 1 206                  |
| 37.  | Tenaga Guru SMP                                 | 181                      | 188                        | 369                    |
| <b>Jumlah/Total</b>                                      |   | <b>1 648</b>             | <b>1 237</b>               | <b>2 885</b>           |

Sumber: Badan Kepegawaian dan Pengembangan SDM Kabupaten Sekadau

Source: *Regional Personnel and Human Resource Development Agency of Sekadau Regency*

**Tabel 2.2. 5 Jumlah Pegawai Negeri Sipil Instansi vertical Menurut Instansi dan Jenis Kelamin di Kabupaten Sekadau, 2018**  
**Number of Civil Servants by Vertical Institution by Institution and Sex in Sekadau Regency, 2018**

| Dinas/Instansi Pemerintahan<br><i>Institution/Office</i>       | Jenis Kelamin/Sex        |                            |                        |
|--|--------------------------|----------------------------|------------------------|
|  | Laki-Laki<br><i>Male</i> | Perempuan<br><i>Female</i> | Jumlah<br><i>Total</i> |
| (1)  | (2)                      | (3)                        | (4)                    |
| 1. Badan Pusat Statistik                                       | 10                       | 7                          | 17                     |
| 2. Kantor Pertahanan   | 16                       | 3                          | 19                     |
| 3. Kementerian Agama   | 75                       | 38                         | 113                    |
| 4. Kejaksaan Negeri  | 12                       | 3                          | 15                     |
| 5. Komisi Pemilihan Umum                                       | 8                        | 3                          | 11                     |
| 6. Kantor Pelayanan<br>Penyuluhan dan Konsultasi<br>Perpajakan | 4                        | 0                          | 4                      |
| <b>Jumlah/Total</b>  | <b>125</b>               | <b>54</b>                  | <b>179</b>             |

Sumber: Badan /Instansi yang Bersangkutan

Source: Agency Concerned

**Tabel 2.2. 6 Jumlah Pegawai Negeri Sipil Instansi Vertikal Menurut Pendidikan Tertinggi yang Ditamatkan dan Jenis Kelamin di Kabupaten Sekadau, 2018**  
***Number of Civil Servants of Vertical Institution by Educational Attainment and Sex in Sekadau Regency, 2018***

| Pendidikan Terakhir<br><i>Educational Attainment</i>           | Jenis Kelamin/Sex        |                            |                        |
|--|--------------------------|----------------------------|------------------------|
|  | Laki-Laki<br><i>Male</i> | Perempuan<br><i>Female</i> | Jumlah<br><i>Total</i> |
| (1)  | (2)                      | (3)                        | (4)                    |
| Sampai dengan SD<br><i>Up to Primary School</i>                | 0                        | 0                          | 0                      |
| SLTP/Sederajat<br><i>General/Vocational Junior High School</i> | 0                        | 0                          | 0                      |
| SMA/Sederajat<br><i>General/Vocational Senior High School</i>  | 15                       | 4                          | 19                     |
| Diploma I,II<br><i>Diploma I,II</i>                            | 16                       | 3                          | 19                     |
| Diploma III/Sarjana Muda<br><i>Diploma III/Bachelor</i>        | 7                        | 3                          | 10                     |
| Tingkat Sarjana/Doktor/Ph.d<br><i>University Graduates</i>     | 87                       | 44                         | 131                    |
| <b>Jumlah/Total</b>  | <b>125</b>               | <b>54</b>                  | <b>179</b>             |

Sumber: Badan /Intansi yang Bersangkutan

Source: Agency Concerned

**Tabel 2.2. 7 Jumlah Pegawai Negeri Sipil Instansi Vertikal Menurut Golongan Kepangkatan dan Jenis Kelamin di Kabupaten Sekadau, 2018**  
**Number of Civil Servants of Vertical Institution by Hierarchy and Sex in Sekadau Regency, 2018**

| Golongan Kepangkatan<br><i>Hierarchy</i> | Jenis Kelamin/Sex        |                            |                        |
|--|--------------------------|----------------------------|------------------------|
|  | Laki-Laki<br><i>Male</i> | Perempuan<br><i>Female</i> | Jumlah<br><i>Total</i> |
| (1)                                      | (2)                      | (3)                        | (4)                    |
| I/A (Juru Muda)                          | 0                        | 0                          | 0                      |
| I/B (Juru Muda Tingkat I)                | 0                        | 0                          | 0                      |
| I/C (Juru)                               | 0                        | 0                          | 0                      |
| I/D (Juru Tingkat I)                     | 0                        | 0                          | 0                      |
| <b>Golongan I/Range I</b>                | <b>0</b>                 | <b>0</b>                   | <b>0</b>               |
| II/A (Pengatur Muda)                     | 7                        | 0                          | 7                      |
| II/B (Pengatur Muda Tingkat I)           | 2                        | 1                          | 3                      |
| II/C (Pengatur)                          | 3                        | 1                          | 4                      |
| II/D (Pengatur Tingkat I)                | 3                        | 0                          | 3                      |
| <b>Golongan II/Range II</b>              | <b>15</b>                | <b>2</b>                   | <b>17</b>              |
| III/A (Penata Muda)                      | 19                       | 10                         | 29                     |
| III/B (Penata Muda Tingkat I)            | 22                       | 14                         | 36                     |
| III/C (Penata)                           | 29                       | 24                         | 53                     |
| III/D (Penata Tingkat I)                 | 31                       | 3                          | 34                     |
| <b>Golongan III/Range III</b>            | <b>101</b>               | <b>51</b>                  | <b>152</b>             |
| IV/A (Pembina Muda)                      | 7                        | 1                          | 8                      |
| IV/B (Pembina Muda Tingkat I)            | 2                        | 0                          | 2                      |
| IV/C (Pembina)                           | 0                        | 0                          | 0                      |
| IV/D (Pembina Tingkat I)                 | 0                        | 0                          | 0                      |
| <b>Golongan IV/Range IV</b>              | <b>9</b>                 | <b>1</b>                   | <b>10</b>              |
| <b>Jumlah/Total</b>                      | <b>125</b>               | <b>54</b>                  | <b>179</b>             |

Sumber: Badan /Intansi yang Bersangkutan

Source: Agency Concerned

**Tabel 2.2. 8 Jumlah Anggota Dewan Perwakilan Rakyat Daerah Menurut Partai Politik dan Jenis Kelamin di Kabupaten Sekadau, 2018**  
**Number of Members of The Regional House of Representatives by Political Parties and Sex in Sekadau Regency, 2018**

| Partai Politik<br><i>Political Parties</i> | Jenis Kelamin/Sex        |                            |                        |
|--|--------------------------|----------------------------|------------------------|
|  | Laki-Laki<br><i>Male</i> | Perempuan<br><i>Female</i> | Jumlah<br><i>Total</i> |
| (1)  | (2)                      | (3)                        | (4)                    |
| 1. Partai PDI Perjuangan                   | 6                        | 0                          | 6                      |
| 2. Partai Gerindra                         | 4                        | 0                          | 4                      |
| 3. Partai Demokrat                         | 4                        | 0                          | 4                      |
| 4. Partai Hanura                           | 4                        | 0                          | 4                      |
| 5. Partai Nasional Demokrasi               | 3                        | 0                          | 3                      |
| 6. Partai Golongan Karya                   | 3                        | 0                          | 3                      |
| 7. Partai Amanat Nasional                  | 3                        | 0                          | 3                      |
| 8. Partai Keadilan Persatuan Indonesia     | 2                        | 1                          | 3                      |
| <b>Sekadau</b>                             | <b>29</b>                | <b>1</b>                   | <b>30</b>              |

Sumber: Sekretariat DPRD Kabupaten Sekadau

Source: Regional Parlemenet Secretariate of Sekadau Regency

**Tabel 2.2. 9 Jumlah Anggota Dewan Perwakilan Rakyat Daerah Menurut Kelompok Umur dan Jenis Kelamin di Kabupaten Sekadau, 2018**  
**Number of Members of The Regional House of Representatives by Age Group and Sex in Sekadau Regency, 2018**

| Kelompok Umur<br><i>Age Group</i> | Jenis Kelamin/Sex        |                            |                        |
|-----------------------------------|--------------------------|----------------------------|------------------------|
|                                   | Laki-Laki<br><i>Male</i> | Perempuan<br><i>Female</i> | Jumlah<br><i>Total</i> |
| (1)                               | (2)                      | (3)                        | (4)                    |
| 21 - 35                           | 1                        | 0                          | 1                      |
| 36 - 49                           | 18                       | 0                          | 18                     |
| 50 - 59                           | 10                       | 1                          | 11                     |
| > 60                              | 0                        | 0                          | 0                      |
| <b>Sekadau</b>                    | <b>29</b>                | <b>1</b>                   | <b>30</b>              |

Sumber: Sekretariat DPRD Kabupaten Sekadau

Source: Regional Parlemenet Secretariate of Sekadau Regency

**Tabel 2.2. 10 Jumlah Anggota Dewan Perwakilan Rakyat Daerah Menurut Pendidikan Ditamatkan dan Jenis Kelamin di Kabupaten Sekadau, 2018**  
***Number of Members of The Regional House of Representatives by Education Attainment and Sex in Sekadau Regency, 2018***

| Pendidikan Ditamatkan<br><i>Education Attainment</i> | Jenis Kelamin/Sex        |                            |     | Jumlah<br><i>Total</i> |
|--|--------------------------|----------------------------|-----|------------------------|
|  | Laki-Laki<br><i>Male</i> | Perempuan<br><i>Female</i> |     |                        |
| (1)  | (2)                      | (3)                        | (4) |                        |
| < SMA  | 0                        | 0                          |     | 0                      |
| SMA/ Sederajat                                       | 13                       | 1                          |     | 14                     |
| DI-DIII  | 1                        | 0                          |     | 1                      |
| DIV-SI   | 10                       | 0                          |     | 10                     |
| S2-S3  | 5                        | 0                          |     | 5                      |
| <b>Sekadau</b>                                       | <b>29</b>                | <b>1</b>                   |     | <b>30</b>              |

Sumber: Sekretariat DPRD Kabupaten Sekadau

Source: *Regional Parlemenet Secretariate of Sekadau Regency*

<https://sekadaukab.bps.go.id>



## KONDISI KEPENDUDUKAN KABUPATEN SEKADAU

Rasio Jenis Kelamin  
*sex ratio*



Jumlah Penduduk  
*Population*

199.576 jiwa  
*head*

76,4% merupakan penduduk  
Angkatan Kerja  
*of the population belong  
to economically active*

Bekerja di Kategori Pertanian,  
Kehutanan, dan Perikanan  
*Worked in Agriculture, Forestry, and Fisheries*

58,45%



<https://sekadaukab.bps.go.id>

**PENJELASAN TEKNIS**

1. Sumber utama data kependudukan adalah sensus penduduk yang dilaksanakan setiap sepuluh tahun sekali. Sensus penduduk telah dilaksanakan sebanyak enam kali sejak Indonesia merdeka, yaitu tahun 1961, 1971, 1980, 1990, 2000, dan 2010.

Di dalam sensus penduduk, pencacahan dilakukan terhadap seluruh penduduk yang berdomisili di wilayah teritorial Indonesia termasuk warga negara asing kecuali anggota korps diplomatik negara sahabat beserta keluarganya.

Metode pengumpulan data dalam sensus dilakukan dengan wawancara antara petugas sensus dengan responden dan juga melalui e-sensus. Pencatatan penduduk menggunakan konsep usual residence, yaitu konsep di mana penduduk biasa bertempat tinggal. Bagi penduduk yang bertempat tinggal tetap dicacah di mana mereka biasa tinggal, sedangkan untuk penduduk yang tidak bertempat tinggal tetap dicacah di tempat di mana mereka ditemukan petugas sensus pada malam 'Hari Sensus'. Termasuk penduduk yang tidak bertempat tinggal tetap

**TECHNICAL NOTES**

1. *The main source of demographic data is population census, which is conducted every ten years. Population Census has been conducted six times since Indonesia's independence: 1961, 1971, 1980, 1990, 2000, and 2010.*

*The population census enumerates all residents who domicile in the entire territory of Indonesia including foreign citizens except the diplomatic corps members and their families.*

*The method of data collection in a population census involves interviewing respondents and conducting e-census. Enumeration of the population uses the concept of "usual residence", which is the concept of "places where people usually live". De jure was applied to the permanent residents, while de facto was applied to non-permanent residents. The permanent residents were enumerated in place where they normally live, the non-permanent residents were enumerated where they were found by the enumerators, on the night of 'Census Date'. The non permanent residents include homeless people, ship crew, boat people, remote*

adalah tuna wisma, awak kapal berbendera Indonesia, penghuni perahu/rumah apung, masyarakat terpencil/terasing, dan pengungsi. Bagi mereka yang mempunyai tempat tinggal tetap dan sedang bepergian ke luar wilayah lebih dari enam bulan, tidak dicacah di tempat tinggalnya, tetapi dicacah di tempat tujuannya. Untuk tahun yang tidak dilaksanakan sensus penduduk, data kependudukan diperoleh dari hasil proyeksi penduduk. Proyeksi penduduk merupakan suatu perhitungan ilmiah yang didasarkan pada asumsi dari komponen-komponen perubahan penduduk, yaitu kelahiran, kematian, dan migrasi. Proyeksi penduduk Indonesia 2010–2035 menggunakan data dasar penduduk hasil SP2010.

2. **Penduduk Indonesia** adalah semua orang yang berdomisili di wilayah teritorial Indonesia selama 6 bulan atau lebih dan atau mereka yang berdomisili kurang dari 6 bulan tetapi bertujuan menetap.
3. **Laju pertumbuhan penduduk** adalah angka yang menunjukkan persentase pertambahan penduduk dalam jangka waktu tertentu.

*area community, and internally displaced persons. Those who had permanent residence and had been travelling away from their home for six months or more were not enumerated in their permanent place, but in the place where they were during the census.*

*For the periods where the population census is not conducted, population projection is done to estimate population during those years. The population projection is an estimate based on the demographic components, such as birth, death, and migration. Indonesia's 2010–2035 population projection used the 2010 Population Census as the base population.*

2. **The population of Indonesia** are all residents of the entire territory of Indonesia who have stayed for six months or longer, and those who intended to stay more than six months even though their length of stay is less than six months.
3. **The growth rate of population** is the number that show percentage of population growth within a specified period.

- |  |   |
|--|---|
| <p>4. <b>Kepadatan penduduk</b> adalah rasio banyaknya penduduk per kilometer persegi.</p>   | <p>4. <b>Population density</b> is ratio of population per square kilometer.</p>  |
| <p>5. <b>Rasio jenis kelamin</b> adalah perbandingan antara penduduk laki-laki dan penduduk perempuan pada suatu wilayah dan waktu tertentu. Biasanya dinyatakan dengan banyaknya penduduk laki-laki untuk 100 penduduk perempuan.</p> | <p>5. <b>Sex ratio</b> is the ratio of males population to females population in a given area and time, usually expressed as the number of males for every 100 females.</p> |
| <p>6. <b>Distribusi penduduk</b> adalah pola persebaran penduduk di suatu wilayah, baik berdasarkan batas-batas geografis maupun berdasarkan batas-batas administrasi pemerintahan.</p>  | <p>6. <b>Population distribution</b> is the pattern of population distribution in an area, either by geographic boundaries or by government administrative boundaries.</p>  |
| <p>7. <b>Komposisi penduduk</b> adalah pola persebaran penduduk menurut karakteristiknya, contoh: penduduk menurut kelompok umur, penduduk menurut jenis kelamin</p>   | <p>7. <b>Population composition</b> is the pattern of population distribution by its characteristics, example: population by age group, population by sex</p>               |
| <p>8. <b>Penduduk usia kerja</b> adalah penduduk yang berumur 15 tahun ke atas.</p>  | <p>8. <b>Working age population</b> is persons of 15 years and over.</p>  |
| <p>9. <b>Angkatan kerja</b> adalah penduduk usia kerja (15 tahun ke atas) yang bekerja, punya pekerjaan namun</p>  | <p>9. <b>Labor force</b> or economically active are persons of 15 years and over, who in the previous week were</p>   |

## POPULATION AND EMPLOYMENT

sementara tidak bekerja, dan pengangguran.

*working, temporarily absent from work but having jobs, and unemployment.*

10. **Bekerja** adalah kegiatan ekonomi yang dilakukan oleh seseorang dengan maksud memperoleh atau membantu memperoleh pendapatan atau keuntungan dan lamanya bekerja paling sedikit 1 jam secara terus menerus dalam seminggu yang lalu (termasuk pekerja keluarga tanpa upah yang membantu dalam suatu usaha/kegiatan ekonomi).

10. **Working** is economic activity conducted by a person and intended to earn income by doing work or helping to do work at least one hour continuously during the reference week (including unpaid family worker/s for any economic activity).

11. **Jumlah jam kerja seluruhnya** adalah jumlah jam kerja yang digunakan untuk bekerja (tidak termasuk jam kerja istirahat resmi dan jam kerja yang digunakan untuk hal-hal di luar pekerjaan).

11. **Total workinghours** is the total hours spent by an employee to perform all jobs (excluding the time used for other activities which are not classified as work).

12. **Lapangan usaha** adalah bidang kegiatan dari pekerjaan/tempat bekerja di mana seseorang bekerja. Klasifikasi lapangan usaha mengikuti Klasifikasi Baku Lapangan Usaha Indonesia (KBLI) dalam 1 digit.

12. **Industry** is field of a person's activity or establishment. The classification of industries follows the Indonesia Standard Industrial Classification (KBLI) in one digit.

13. **Status pekerjaan** adalah kedudukan seseorang dalam unit usaha/kegiatan dalam melakukan pekerjaan.

13. **Employment** status is the status of a person at his place of work or establishment where he was employed.

14. **Berusaha sendiri tanpa dibantu orang lain** adalah bekerja atau berusaha dengan menanggung risiko secara ekonomis, yaitu dengan tidak kembalinya ongkos produksi yang telah dikeluarkan dalam rangka usahanya tersebut, serta tidak menggunakan pekerja dibayar maupun pekerja tak dibayar, termasuk yang sifat pekerjaannya memerlukan teknologi atau keahlian khusus.
14. *Own-account worker is a person who works at his own risk without assisted by paid per mount worker or unpaid worker include technical job or skill job.*
15. **Berusaha dibantu buruh tidak tetap/buruh tidak dibayar** adalah bekerja atau berusaha atas risiko sendiri, dan menggunakan buruh/pekerja tak dibayar dan atau buruh/pekerja tidak tetap.
15. *Employer assistedby temporary workers/unpaid worker is a person who works at his own risk and assisted by temporary worker/unpaid worker.*
16. **Berusaha dibantu buruh tetap/buruh dibayar** adalah berusaha atas risiko sendiri dan mempekerjakan paling sedikit satu orang buruh/pekerja tetap yang dibayar.
16. *Employer assistedby permanent workers/paid workers is a person who does his business at her/his own risk at least one assisted by paid permanent worker.*
17. **Buruh/karyawan/pegawai** adalah seseorang yang bekerja pada orang lain atau instansi/kantor/ perusahaan secara tetap dengan menerima upah/gaji baik berupa uang maupun barang. Buruh yang tidak mempunyai majikan tetap,
17. *Employee is a person who work permanently for other people or institution/office/ company and gains some money/cash or goods as wage/salary. Labor who have no permanent employer is not categorized as a laborer/*

## POPULATION AND EMPLOYMENT

tidak digolongkan sebagai buruh/karyawan, tetapi sebagai pekerja bebas. Seseorang dianggap memiliki majikan tetap jika memiliki 1 (satu) majikan (orang/rumah tangga) yang sama dalam sebulan terakhir, khusus pada sektor bangunan batasannya tiga bulan. Apabila majikannya instansi/lembaga, boleh lebih dari satu.

18. **Pekerja bebas** adalah seseorang yang bekerja pada orang lain/majikan/institusi yang tidak tetap (lebih dari 1 majikan dalam sebulan terakhir) di usaha pertanian baik berupa usaha rumah tangga maupun bukan usaha rumah tangga, ataupun di nonpertanian atas dasar balas jasa dengan menerima upah atau imbalan baik berupa uang maupun barang, dan baik dengan sistem pembayaran harian maupun borongan
19. **Pekerja tak dibayar** adalah seseorang yang bekerja membantu usaha memperoleh penghasilan yang dilakukan oleh salah seorang anggota rumah tangga atau bukan anggota rumah tangga tanpa mendapat upah/gaji uang maupun barang.

*worker/employee but casual worker. A laborers in general is considered to have a permanent employer if he has the same employer during the past month, particularly for building construction sector is 3 months. If the employer is an institution, more than 1 (one) employer is allowed.*

18. **Casual employee** is a person who does not work permanently for other people/employer/ institution (more than 1 employer during the last 1 month) in agricultural sector, either home industry or not home industry, or in non-agricultural sector based on remuneration paid with money or goods, and based on daily or contact payment system.
19. **Unpaid worker** is a person who intended to work without pay, either with money or good, in an establishment run by other members of the family, relative or neighbour.

### ULASAN

### DESCRIPTION



**Kependudukan**

Penduduk Kabupaten Sekadau berdasarkan proyeksi penduduk tahun 2018 sebanyak 199.576 jiwa yang terdiri atas 102.708 jiwa penduduk laki-laki dan 96.868 jiwa penduduk perempuan. Sementara itu besarnya angka rasio jenis kelamin tahun 2018 penduduk laki-laki terhadap penduduk perempuan sebesar 106.

Kepadatan penduduk di Kabupaten Sekadau tahun 2018 mencapai 37 jiwa/km<sup>2</sup>. Kepadatan Penduduk di 7 kecamatan cukup beragam dengan kepadatan penduduk tertinggi terletak di kecamatan Sekadau Hilir dengan kepadatan sebesar 73 jiwa/km<sup>2</sup> dan terendah di Kecamatan Belintang Hulu sebesar 18 jiwa/km<sup>2</sup>.

**Ketenagakerjaan**

Survei Angkatan Kerja Nasional (SAKERNAS) yang dilaksanakan oleh BPS menggambarkan tingkat angkatan kerja dan bukan angkatan kerja untuk usia 15 tahun keatas (15+). Jumlah angkatan kerja di Kabupaten Sekadau sebesar 76,4% dan sisanya sebesar 23,6% merupakan bukan angkatan kerja.

Kelompok angkatan kerja terdiri atas

**Population**

*Sekadau based population projections for 2018 were 199.576 people consisting of 102.708 inhabitants of the male and 96.868 female population people. While the magnitude of the sex ratio in 2018 the male population towards the female population are 106*

*Population density of Sekadau Regency in 2018 reached 37 people/km<sup>2</sup>. Population density in 7 Sub Districts are quite diverse with the highest population density of Sub District is located in the Sub District Sekadau Hilir with the number of density are 73 people/km<sup>2</sup> and the lowest in Sub District Belintang Hulu with 18 people/km<sup>2</sup>.*

**Employment**

*BPS-Statistics conducted the National Labour Survey (SAKERNAS) that release the number of Employment and unemployment force for 15 ages in plus (15+). Based on this survey in Sekadau Regency, the labour force reached 76,4% and the rest of 23,6% is non labour force.*

*The labour force consists of working*

## POPULATION AND EMPLOYMENT

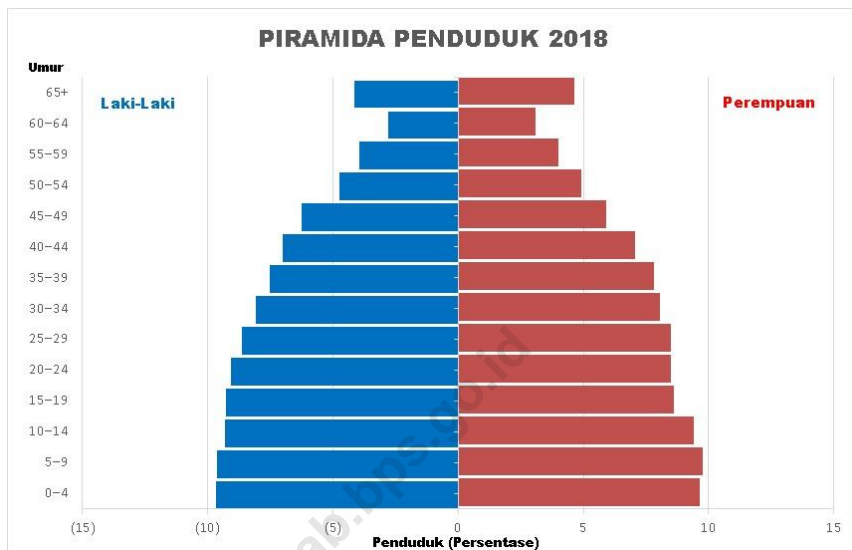
kegiatan bekerja dan pengangguran terbuka. Dimana penduduk yang bekerja mencapai 97,2% dan pengangguran sebesar 2,8%. Sedangkan untuk kelompok bukan angkatan kerja terdiri atas penduduk yang sekolah sebesar 30,14%; mengurus rumah tangga sebesar 59,32%, dan lainnya sebesar 10,54%.

Lapangan kerja utama penduduk tersebar di sektor pertanian, perdagangan, jasa, dan lainnya. Sektor utama penyerap tenaga kerja adalah pertanian. Penduduk yang bekerja di sektor Pertanian, kehutanan, perburuan dan perikanan sebesar 75,19%, dengan komposisi laki-laki sebesar 58,46% dan perempuan sebesar 41,54%

*and unemployment, where the working people reach 97,20 % and the rest is 2,8% is the unemployments. While the non labour force consists of 30,14% still studying, household is 59,32% and others 10,54% in each activities.*

*Main industry existing in agriculture, trade, service and others sectors. Main industry that recruits the most worker is agriculture, forestry, hunting and fishery where the workers in this sector reach 75,19% by composition 58,46% for male and 41,54% female.*

**Gambar 2** Piramida Penduduk Kabupaten Sekadau, 2018  
**Picture** Population's Pyramid Of Sekadau Regency, 2018



Sumber: Proyeksi Penduduk Indonesia 2010–2035  
 Source: Indonesia Population Projection 2010–2035

<https://sekadaregkab.bps.go.id>

## 3.1 PENDUDUK/POPULATION

**Tabel 3.1. 1 Penduduk, Laju Pertumbuhan Penduduk, Distribusi Persentase Penduduk, Kepadatan Penduduk, Rasio Jenis Kelamin Penduduk Menurut Kecamatan di Kabupaten Sekadau, 2010 dan 2018**  
***Population, Population Growth Rate, Percentage Distribution of Population, Population Density, and Population Sex Ratio by Sub District in Sekadau Regency, 2010 and 2018***

| Kecamatan<br>Sub District | Penduduk (ribu)<br>Population (thousand) |                    |                   | Laju Pertumbuhan<br>Penduduk per Tahun<br>Annual Population<br>Growth Rate (%) |                        |
|---------------------------|--|--------------------|-------------------|--|------------------------|
|                           | 2010 <sup>1</sup>                        | 2015* <sup>2</sup> | 2018 <sup>2</sup> | 2010-2015  | 2010-2018 <sup>2</sup> |
| (1)                       | (2)                                      | (3)                | (4)               | (5)  | (6)                    |
| 1 Nanga Mahap             | 24 680                                   | 26 693             | 27 230            | 1.30   | 1.15                   |
| 2 Nanga Taman             | 25 218                                   | 27 077             | 27 609            | 1.18   | 1.06                   |
| 3 Sekadau Hulu            | 24 968                                   | 26 682             | 27 246            | 1.10   | 1.02                   |
| 4 Sekadau Hilir           | 55 897                                   | 60 645             | 61 885            | 1.35   | 1.19                   |
| 5 Belitang Hilir          | 20 687                                   | 22 153             | 22 587            | 1.13   | 1.03                   |
| 6 Belitang                | 11 531                                   | 12 325             | 12 589            | 1.10   | 1.03                   |
| 7 Belitang Hulu           | 18 653                                   | 20 036             | 20 430            | 1.18   | 1.07                   |
| <b>Sekadau</b>            | <b>181 634</b>                           | <b>195 611</b>     | <b>199 576</b>    | <b>1.23</b>  | <b>1.2</b>             |

1 Hasil SP2010 (Mei)/The result of the 2010 Population Census (May)

2 Hasil Proyeksi Penduduk Indonesia 2010–2035 (Pertengahan tahun/Juni)/The result of Indonesia Population Projection 2010–2035 (midyear/June)

\* Distribusi Angka Proyeksi Tahun 2015 per kecamatan, dihitung ulang

Sumber: Sensus Penduduk (SP) 2010 dan Proyeksi Penduduk Indonesia 2010–2035, BPS

Source: 2010 Population Census and Indonesia Population Projection 2010–2035, BPS-Statistics Indonesia

Catatan: Data jumlah penduduk yang dihasilkan Badan Pusat Statistik menggunakan konsep *de facto* (penduduk yang menetap atau berniat menetap minimal 6 bulan pada saat Sensus Penduduk (SP), kemudian diproyeksikan pada tahun-tahun yang tidak ada sensus)

Lanjutan Tabel/ Continued Table 3.1.1

| Kecamatan<br>Sub District | Persentase Penduduk<br>Percentage of Total Population |               | Kepadatan Penduduk per km <sup>2</sup><br>Population Density per sq.km |           |
|---------------------------|---|---------------|--|-----------|
|                           | 2010 <sup>1</sup>                                     | 2018          | 2010 <sup>1</sup>  | 2018      |
|                           | (1)   | (7)           | (8)  | (9)       |
| 1 Nanga Mahap             | 13.59   | 13.64         | 43   | 48        |
| 2 Nanga Taman             | 13.88   | 13.83         | 27   | 29        |
| 3 Sekadau Hulu            | 13.75   | 13.65         | 29   | 31        |
| 4 Sekadau Hilir           | 30.77   | 31.01         | 66   | 73        |
| 5 Belitang Hilir          | 11.39   | 11.32         | 27   | 30        |
| 6 Belitang                | 6.35  | 6.31          | 41   | 45        |
| 7 Belitang Hulu           | 10.27   | 10.24         | 16   | 18        |
| <b>Sekadau</b>            |   | <b>100.00</b> |  | <b>37</b> |

Lanjutan Tabel/ Continued Table 3.1.1

| Kecamatan<br>Sub District | Rasio Jenis Kelamin/Population Sex Ratio |            |
|---------------------------|--|------------|
|                           | 2010 <sup>1</sup>                        | 2018       |
| (1)                       | (11)                                     | (12)       |
| 1 Nanga Mahap             | 109                                      | 108        |
| 2 Nanga Taman             | 108                                      | 107        |
| 3 Sekadau Hulu            | 107                                      | 106        |
| 4 Sekadau Hilir           | 104                                      | 103        |
| 5 Belitang Hilir          | 110                                      | 109        |
| 6 Belitang                | 110                                      | 110        |
| 7 Belitang Hulu           | 107                                      | 105        |
| <b>Sekadau</b>            | <b>107</b>                               | <b>106</b> |

1 Hasil SP2010 (Mei)/The result of the 2010 Population Census (May)

2 Hasil Proyeksi Penduduk Indonesia 2010–2035 (Pertengahan tahun/Juni)/The result of Indonesia Population Projection 2010–2035 (midyear/June)

\* Distribusi Angka Proyeksi Tahun 2015 per kecamatan, dihitung ulang

Sumber: Sensus Penduduk (SP) 2010 dan Proyeksi Penduduk Indonesia 2010–2035, BPS

Source: 2010 Population Census and Indonesia Population Projection 2010–2035, BPS-Statistics Indonesia

Catatan: Data jumlah penduduk yang dihasilkan Badan Pusat Statistik menggunakan konsep *de facto* (penduduk yang menetap atau berniat menetap minimal 6 bulan pada saat Sensus Penduduk (SP), kemudian diproyeksikan pada tahun-tahun yang tidak ada sensus)

**Tabel 3.1. 2 Jumlah Penduduk Menurut Kelompok Umur dan Jenis Kelamin di Kabupaten Sekadau, 2018**  
**Table** **Population by Age Group and Sex in Sekadau Regency, 2018**

| Kelompok Umur<br><i>Age Group</i> | Jenis Kelamin/ <i>Sex</i> |                            |                        |
|-----------------------------------|---------------------------|----------------------------|------------------------|
|                                   | Laki-Laki<br><i>Male</i>  | Perempuan<br><i>Female</i> | Jumlah<br><i>Total</i> |
| (1)                               | (2)                       | (3)                        | (4)                    |
| 0-4                               | 9 904                     | 9 352                      | 19 256                 |
| 5-9                               | 9 896                     | 9 457                      | 19 353                 |
| 10-14                             | 9 559                     | 9 104                      | 18 663                 |
| 15-19                             | 9 520                     | 8 360                      | 17 880                 |
| 20-24                             | 9 320                     | 8 237                      | 17 557                 |
| 25-29                             | 8 857                     | 8 240                      | 17 097                 |
| 30-34                             | 8 305                     | 7 816                      | 16 121                 |
| 35-39                             | 7 735                     | 7 565                      | 15 300                 |
| 40-44                             | 7 177                     | 6 863                      | 14 040                 |
| 45-49                             | 6 395                     | 5 733                      | 12 128                 |
| 50-54                             | 4 865                     | 4 747                      | 9 612                  |
| 55-59                             | 4 059                     | 3 899                      | 7 958                  |
| 60-64                             | 2 862                     | 2 979                      | 5 841                  |
| 65+                               | 4 254                     | 4 516                      | 8 770                  |
| <b>Jumlah/Total</b>               | <b>102 708</b>            | <b>96 868</b>              | <b>199 576</b>         |

Sumber: Proyeksi Penduduk Indonesia 2010-2035

Source: Indonesia Population Projection 2010-2035

## 3.2 KETENAGAKERJAAN/EMPLOYMENT

**Tabel 3.2. 1 Jumlah Penduduk Berumur 15 Tahun Keatas Menurut Jenis Kegiatan Selama Seminggu yang Lalu dan Jenis Kelamin di Kabupaten Sekadau, 2018**  
**Population Aged 15 Years and Over by Type of Activity During The Previous Week and Sex in Sekadau Regency, 2018**

| Kegiatan Utama<br><i>Main Activity</i>  | Jenis Kelamin/Sex        |                            |                        |
|---|--------------------------|----------------------------|------------------------|
|   | Laki-laki<br><i>Male</i> | Perempuan<br><i>Female</i> | Jumlah<br><i>Total</i> |
| (1)   | (2)                      | (3)                        | (4)                    |
| <b>Angkatan Kerja/<i>Economically Active</i></b>  | <b>64 815</b>            | <b>44 159</b>              | <b>108 974</b>         |
| Bekerja/ <i>Working</i>   | 63 163                   | 42 763                     | 105 926                |
| Pengangguran<br>Terbuka/ <i>Unemployment</i>  | 1 652                    | 1 396                      | 3 048                  |
| <b>Bukan Angkatan Kerja<br/><i>Economically Inactive</i></b>                                | <b>8 695</b>             | <b>24 961</b>              | <b>33 656</b>          |
| Sekolah/ <i>Attending School</i>  | 4 277                    | 5 867                      | 10 144                 |
| Mengurus Rumah<br>Tangga/ <i>Housekeeping</i>   | 2 070                    | 17 893                     | 19 963                 |
| Lainnya/ <i>Others</i>  | 2 348                    | 1 201                      | 3 549                  |
| <b>Jumlah/<i>Total</i></b>  | <b>73 510</b>            | <b>69 120</b>              | <b>142 630</b>         |
| <b>Tingkat Partisipasi Angkatan Kerja<br/><i>Economically Active Participation Rate</i></b> | <b>88.17</b>             | <b>63.89</b>               | <b>76,40</b>           |
| <b>Tingkat<br/>Pengangguran/<i>Unemployment Rate</i></b>                                    | <b>2.55</b>              | <b>3.16</b>                | <b>2.80</b>            |

Sumber: Survei Angkatan Kerja Nasional Agustus

Source: August National Labor Force Survey



**Tabel 3.2. 2 Jumlah Penduduk Berumur 15 Tahun Ke Atas Menurut Pendidikan Tertinggi yang Ditamatkan dan Jenis Kegiatan Selama Seminggu yang Lalu di Kabupaten Sekadau, 2018**  
***Population Aged 15 Years and Over by Educational Attainment and Type of Activity During The Previous Week in Sekadau Regency, 2018***

| Pendidikan Tertinggi yang Ditamatkan<br><i>Educational Attainment</i>  | Angkatan Kerja/ <i>Economically Active</i> |   |                | Bukan Angkatan Kerja<br><i>Economically Inactive</i> |
|--|--|---|----------------|--|
|  | Bekerja<br><i>Working</i>                  | Pengangguran Terbuka<br><i>Unemployment</i> | Jumlah Total   |  |
| (1)  | (2)  | (3)   | (4)            | (5)  |
| Belum Sekolah, Belum Tamat Sekolah Dasar dan tamat Sekolah Dasar /<br><i>No Schooling, Not yet Completing Primary School, Primary School</i> | 65 197                                     | 1 267                                       | 66 464         | 22 302   |
| Sekolah Menengah Pertama/<br><i>Junior High School</i>   | 20 514                                     | 41  | 20 555         | 7 853  |
| Sekolah Menengah Atas/<br><i>Senior High School</i>  | 11 477                                     | 1 504                                       | 12 981         | 2 830  |
| Sekolah Menengah Atas Kejuruan/<br><i>Vocational Senior High School</i>  | 3 747                                      | 236   | 3 983          | 671  |
| Diploma I/II/III/Akademi<br><i>Diploma I/II/III/Academy</i>  | 1 658                                      | 0   | 1 658          | 0  |
| Universitas/ <i>University</i>   | 3 333                                      | 0   | 3 333          | 0  |
| <b>Jumlah/Total</b>  | <b>105 926</b>                             | <b>3 048</b>                                | <b>108 974</b> | <b>33 656</b>  |

Sumber: Survei Angkatan Kerja Nasional Agustus

Source: August National Labor Force Survey

**Tabel 3.2.3** Jumlah Penduduk Berumur 15 Tahun Keatas yang Bekerja Selama Seminggu yang Lalu Menurut Kelompok Umur dan Jenis Kelamin di Kabupaten Sekadau, 2018  
*Population Aged 15 Years and Over Who Worked During the Previous Week by Age Group and Sex in Sekadau Regency, 2018*

| Kelompok Umur<br><i>Age Group</i> | Jenis Kelamin/Sex        |                            |                        |
|-----------------------------------|--------------------------|----------------------------|------------------------|
|                                   | Laki-laki<br><i>Male</i> | Perempuan<br><i>Female</i> | Jumlah<br><i>Total</i> |
| (1)                               | (2)                      | (3)                        | (4)                    |
| 15–24                             | 12 150                   | 4 089                      | 16 239                 |
| 25–29                             | 7 387                    | 5 767                      | 13 154                 |
| 30–34                             | 8 264                    | 5 722                      | 13 986                 |
| 35–44                             | 14 736                   | 12 315                     | 27 051                 |
| 45–54                             | 11 146                   | 8 018                      | 19 164                 |
| 55–59                             | 4 019                    | 2 954                      | 6 973                  |
| 60+                               | 5 461                    | 3 898                      | 9 359                  |
| <b>Jumlah/Total</b>               | <b>63 163</b>            | <b>42 763</b>              | <b>105 926</b>         |

Sumber: Survei Angkatan Kerja Nasional Agustus

Source: August National Labor Force Survey

**Tabel 3.2. 4 Jumlah Penduduk Berumur 15 Tahun Ke Atas yang Bekerja Selama Seminggu yang Lalu Menurut Lapangan Pekerjaan Utama dan Jenis Kelamin di Kabupaten Sekadau, 2018**  
***Population Aged 15 Years and Over Who Worked During the Previous Week by Main Industry and Sex in Sekadau Regency, 2018***

| Lapangan Pekerjaan Utama <sup>1</sup><br><i>Main Industry<sup>1</sup></i> | Jenis Kelamin/Sex        |                            |                        |
|---|--------------------------|----------------------------|------------------------|
|   | Laki-laki<br><i>Male</i> | Perempuan<br><i>Female</i> | Jumlah<br><i>Total</i> |
| (1)   | (2)                      | (3)                        | (4)                    |
| 1   | 46 558                   | 33 085                     | 79 643                 |
| 2   | 131                      | 179                        | 310                    |
| 3   | 1 636                    | 722                        | 2 358                  |
| 4   | 134                      | 0                          | 134                    |
| 5   | 6 037                    | 48                         | 6 085                  |
| 6   | 2 533                    | 4 909                      | 7 442                  |
| 7   | 1 637                    | 0                          | 1 637                  |
| 8   | 552                      | 295                        | 847                    |
| 9   | 3 945                    | 3 525                      | 7 470                  |
| <b>Jumlah/Total</b>   | <b>63 163</b>            | <b>42 763</b>              | <b>105 926</b>         |

Keterangan/Note: 1 Pertanian, Kehutanan, Perburuan, dan Perikanan/*Agriculture, Forestry, Hunting, and Fisheries*  
 2 Pertambangan dan Penggalian/*Mining and Quarrying*  
 3 Industri Pengolahan/*Manufacturing Industry*  
 4 Listrik, Gas, dan Air/*Electricity, Gas, and Water*  
 5 Bangunan/*Construction*  
 6 Perdagangan Besar, Eceran, Rumah Makan, dan Hotel/*Wholesale Trade, Retail Trade, Restaurants, and Hotels*  
 7 Angkutan, Pergudangan, dan Komunikasi/*Transportation, Warehousing, and Communication*  
 8 Keuangan, Asuransi, Usaha Persewaan Bangunan, Tanah, dan Jasa Perusahaan/*Financial, Insurance, Real Estate, and Business Services*  
 and Business Service  
 9 Jasa Kemasyarakatan, Sosial, dan Perorangan/*Community, Social, and Personal Services*

Sumber: Survei Angkatan Kerja Nasional Agustus

Source: August National Labor Force Survey

**Tabel 3.2. 5 Jumlah Penduduk Berumur 15 Tahun Ke Atas yang Bekerja Selama Seminggu yang Lalu Menurut Jumlah Jam Kerja Seluruhnya dan Jenis Kelamin di Kabupaten Sekadau, 2018**  
***Population Aged 15 Years and Over Who Worked During the Previous Week by Total Working Hours and Sex in Sekadau Regency, 2018***

| Jumlah Jam Kerja Seluruhnya<br>(jam)<br><i>Total Working Hours (hours)</i> | Jenis Kelamin/Sex        |                            |                        |
|--|--------------------------|----------------------------|------------------------|
|  | Laki-laki<br><i>Male</i> | Perempuan<br><i>Female</i> | Jumlah<br><i>Total</i> |
| (1)  | (2)                      | (3)                        | (4)                    |
| 0 <sup>1</sup>   | 568                      | 387                        | 955                    |
| 1-7  | 851                      | 1 410                      | 2 261                  |
| 8-14   | 2 197                    | 5 990                      | 8 187                  |
| 15-24  | 10 407                   | 9 983                      | 20 390                 |
| 25-34  | 10 270                   | 10 068                     | 20 338                 |
| 35+  | 38 870                   | 14 925                     | 53 795                 |
| <b>Jumlah/Total</b>  | <b>63 163</b>            | <b>42 763</b>              | <b>105 926</b>         |

Keterangan: <sup>1</sup> Sementara tidak bekerja/*Temporarily out of work*

Sumber: Survei Angkatan Kerja Nasional Agustus

Source: August National Labor Force Survey

**Tabel 3.2. 6 Jumlah Penduduk Berumur 15 Tahun Ke Atas yang Bekerja Selama Seminggu yang Lalu Menurut Jumlah Jam Kerja Pada Pekerjaan Utama dan Jenis Kelamin di Kabupaten Sekadau, 2018**  
***Population Aged 15 Years and Over Who Worked During the Previous Week by Number of Working Hours on Main Industry and Sex in Sekadau Regency, 2018***

| Jumlah Jam Kerja Pada Pekerjaan Utama (jam)<br><i>Number of Working Hours on Main Industry (hours)</i> | Jenis Kelamin/Sex        |                            |                        |
|--|--------------------------|----------------------------|------------------------|
|  | Laki-laki<br><i>Male</i> | Perempuan<br><i>Female</i> | Jumlah<br><i>Total</i> |
| (1)  | (2)                      | (3)                        | (4)                    |
| 0 <sup>1</sup>   | 568                      | 387                        | 955                    |
| 1-14   | 5 111                    | 9 487                      | 14 598                 |
| 15-24  | 19 695                   | 16 720                     | 36 415                 |
| 25-34  | 12 507                   | 6 574                      | 19 081                 |
| 35-44  | 14 041                   | 4 786                      | 18 827                 |
| 44+  | 11 241                   | 4 809                      | 16 050                 |
| <b>Jumlah/Total</b>  | <b>63 163</b>            | <b>42 763</b>              | <b>105 926</b>         |

Keterangan: <sup>1</sup> Sementara tidak bekerja/*Temporarily out of work*

Sumber: Survei Angkatan Kerja Nasional Agustus

Source: August National Labor Force Survey

**Tabel 3.2. 7 Jumlah Penduduk Berumur 15 Tahun Ke Atas yang Bekerja Selama Seminggu yang Lalu Menurut Status Pekerjaan Utama dan Jenis Kelamin di Kabupaten Sekadau, 2018**  
**Population Aged 15 Years and Over Who Worked During the Previous Week by Main Employment Status and Sex in Sekadau Regency, 2018**

| Status Pekerjaan Utama<br><i>Main Employment Status</i>  | Jenis Kelamin/Sex        |                            |                        |
|--|--------------------------|----------------------------|------------------------|
|  | Laki-laki<br><i>Male</i> | Perempuan<br><i>Female</i> | Jumlah<br><i>Total</i> |
| (1)  | (2)                      | (3)                        | (4)                    |
| Berusaha sendiri<br><i>Own account worker</i>  | 13 752                   | 10 109                     | 23 861                 |
| Berusaha dibantu buruh tidak tetap/buruh tak dibayar<br><i>Employer assisted by temporary worker/unpaid worker</i> | 18 837                   | 5 877                      | 24 714                 |
| Berusaha dibantu buruh tetap/buruh dibayar<br><i>Employer assisted by permanent worker/paid worker</i>             | 2 084                    | 318                        | 2 402                  |
| Buruh/Karyawan/Pegawai<br><i>Regular employee</i>  | 17 631                   | 5 527                      | 23 158                 |
| Pekerja bebas<br><i>Casual employee</i>  | 3 645                    | 82                         | 3 727                  |
| Pekerja keluarga/tak dibayar<br><i>Family worker/unpaid worker</i>   | 7 214                    | 20 850                     | 28 064                 |
| <b>Jumlah/Total</b>  | <b>63 163</b>            | <b>42 763</b>              | <b>105 926</b>         |

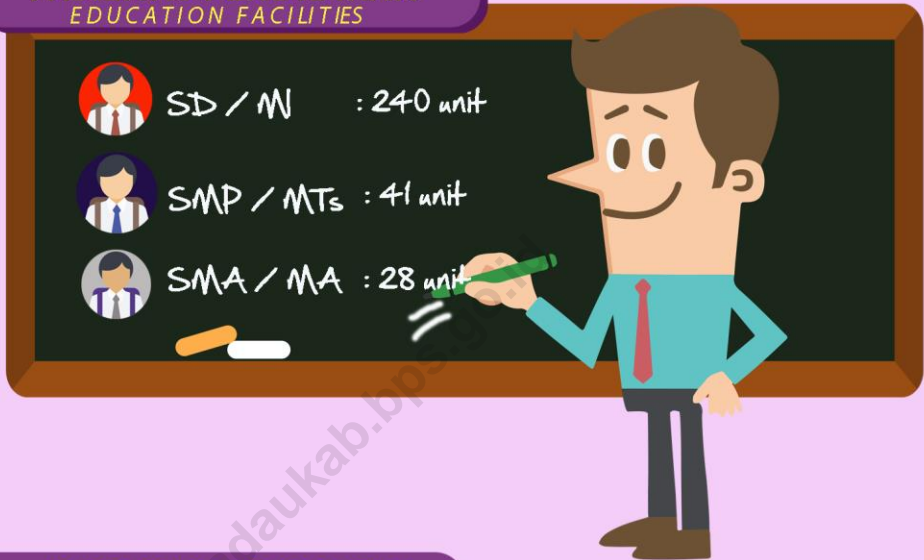
Sumber: Survei Angkatan Kerja Nasional Agustus

Source: August National Labor Force Survey

# BAB 4

# SOSIAL SOCIAL

## FASILITAS PENDIDIKAN EDUCATION FACILITIES



## FASILITAS KESEHATAN HEALTH FACILITIES



## FASILITAS KEAGAMAAN EDUCATION FACILITIES



<https://sekadaukab.bps.go.id>



## PENJELASAN TEKNIS

1. **Tidak/belum pernah sekolah** adalah mereka yang tidak pernah atau belum pernah terdaftar dan tidak pernah atau belum pernah aktif mengikuti pendidikan di suatu jenjang pendidikan formal. Termasuk juga yang tamat/belum tamat taman kanak-kanak tetapi tidak melanjutkan ke sekolah dasar.
2. **Masih bersekolah** adalah mereka yang terdaftar dan aktif mengikuti pendidikan formal dan nonformal (Paket A, B, atau C), baik pendidikan dasar, menengah maupun pendidikan tinggi. Bagi mahasiswa yang sedang cuti dianggap masih bersekolah.
3. **Tidak bersekolah lagi** adalah mereka yang pernah terdaftar dan aktif mengikuti pendidikan di suatu jenjang pendidikan formal dan nonformal (Paket A, B, atau C), tetapi pada saat pencacahan tidak lagi terdaftar dan tidak aktif mengikuti pendidikan.
4. **Tamat sekolah** adalah menyelesaikan pelajaran yang ditandai dengan lulus ujian akhir pada kelas atau tingkat terakhir suatu jenjang pendidikan di sekolah negeri maupun swasta

## TECHNICAL NOTES

1. **Not/never attending school** is someone who has never attended or never been registered in a formal education, such as primary, secondary, and tertiary education. Those who just completed kindergarten are considered as never attended school.
2. **Attending school** is someone who is currently attending primary, secondary, or tertiary education, including package A, package B, or package C. College student who postpones his/her study is considered as attending school.
3. **Not attending school anymore** is someone who had enrolled and participated in formal and non-formal education in the past including package A, package B, or package C, but currently does not attend school.
4. **Completed particular level of education** is someone who has completed particular level of education in private or public school and accepting graduation certificate.

dengan mendapatkan tanda tamat belajar/ijazah. Seseorang yang belum mengikuti pelajaran pada kelas tertinggi tetapi telah mengikuti ujian akhir dan lulus dianggap tamat sekolah.

5. **Jalur Pendidikan di Indonesia** terdiri atas 1) **pendidikan formal**, 2) **pendidikan nonformal**, dan 3) **pendidikan informal** yang ketiganya dapat saling melengkapi dan memperkaya (Undang-Undang No. 20 Tahun 2013 tentang Sistem Pendidikan Nasional).
6. **Jenjang Pendidikan Formal** terdiri atas pendidikan dasar, pendidikan menengah, dan pendidikan tinggi. Jenis pendidikan yang diajarkan mencakup pendidikan umum, kejuruan, akademik, profesi, vokasi, keagamaan, dan khusus.
  - a. **Pendidikan Dasar** berbentuk Sekolah Dasar (SD) dan Madrasah Ibtidaiyah (MI) atau bentuk lain yang sederajat serta Sekolah Menengah Pertama (SMP) dan Madrasah Tsanawiyah (MTs), atau bentuk lain yang sederajat.
  - b. **Pendidikan Menengah** berbentuk Sekolah Menengah Atas (SMA), Madrasah Aliyah

*Someone who has never attended the highest grade but passed the final exam is considered as completed particular level of education.*

5. **The Education System in Indonesia** consists of 1) a **formal education**, 2) **non-formal education**, and 3) **informal education** that all three can be complementary and enriching (Law No. 20 Year 2013 about The National Education System).
6. **The Formal Education Level** consists of *primary education, secondary education, and high education. The kind of education that taught consists of general education, vocational, academic, professional, religious, and specific education.*
  - a) **The Primary Education** consists of *Elementary School and Islamic Elementary School or other equivalent forms and Junior High School and MTs, or other equivalent forms.*
  - b) **The Secondary Education** consists of *the senior high school, MA, Vocational School,*

(MA), Sekolah Menengah Kejuruan (SMK), dan Madrasah Aliyah Kejuruan (MAK), atau bentuk lain yang sederajat.

c. Pendidikan Tinggi merupakan jenjang pendidikan setelah pendidikan menengah yang mencakup program pendidikan diploma, sarjana, magister, spesialis, dan doktor yang diselenggarakan oleh perguruan tinggi. Perguruan tinggi dapat berbentuk akademi, politeknik, sekolah tinggi, institut, atau universitas.

7. **Rumah Sakit** adalah tempat pemeriksaan dan perawatan kesehatan, biasanya berada di bawah pengawasan dokter/tenaga medis, yang melayani penderita yang sakit untuk berobat rawat jalan atau rawat inap.

8. **Rumah Sakit Bersalin** adalah rumah sakit khusus untuk persalinan, dilengkapi pelayanan spesialis pemeriksaan kehamilan, persalinan, rawat inap dan rawat jalan ibu dan anak yang berada di bawah pengawasan dokter spesialis kandungan.

9. **Rumah Bersalin** adalah sarana pelayanan kesehatan dengan izin

*and Vocational Madrasah Aliyah, or other equivalent forms.*

*c. The High Education consists of the education level after thesecondary education that consists of diplomas, bachelor, master, specialist, and doctoral degrees that are held by the college. The colleges can be academy, polytechnic, high school, institute, or university*

7. **Hospital** is a place for health check, usually controlled/supervised by doctors/medical personnel to serve the ill patients to get outpatient or inpatient treatment services.

8. **Maternity Hospital** is a specialized hospital for childbirth, has specialist inspection service to pregnancy, childbirth, hospitalization and outpatient for mothers and children that is under the supervision of an obstetrician.

9. **Maternity House** is health care facility with a license

sebagai rumah bersalin, dilengkapi pelayanan pemeriksaan kehamilan, persalinan serta pemeriksaan ibu dan anak.

10. **Poliklinik** adalah sarana kesehatan yang dipakai untuk pelayanan berobat jalan, biasanya berada di bawah pengawasan dokter/tenaga medis.
11. **Puskesmas** (Pusat Kesehatan Masyarakat) adalah unit pelaksana teknis dinas kesehatan kabupaten/kota yang mempunyai fungsi utama sebagai penyelenggara pelayanan kesehatan tingkat pertama. Wilayah kerja puskesmas maksimal adalah satu kecamatan dan untuk dapat menjangkau wilayah kerjanya, puskesmas mempunyai jaringan pelayanan yang meliputi unit Puskesmas Pembantu (Pustu), unit Puskesmas Keliling (Puskel), dan unit bidan desa/komunitas (Peraturan Menteri Kesehatan RI No. 75 Tahun 2014 Tentang Pusat Kesehatan Masyarakat).
12. **Apotek** adalah suatu tempat tertentu yang digunakan untuk melakukan pekerjaan kefarmasian, dan penyaluran/penjualan obat atau bahan farmasi dan perbekalan kesehatan lainnya kepada

*as a maternity house, equipped with prenatal care, childbirth and examination of mothers and children which is under the supervision of a senior midwife.*

10. **Polyclinic** is a health facility in which to get outpatient services, usually under the control of doctor/medical personnel.
11. **Public Health Center** is technical implementation unit of regency health department that have the primary function as a first-level health care providers. The working area standard of public health center is one Sub District and to reach their working areas, public health centers have a service network covering subsidiary of public health center, mobile public health center units, and midwife units (Regulation of the Minister of Health of Indonesia Number 75 Year 2014 about Public Health Center).
12. **Pharmacy** is a specific place that is used for pharmaceutical jobs, and distribution/sale of drugs/pharmaceuticals and other medical supplies to people

masyarakat yang dikelola oleh tenaga apoteker (Peraturan Menteri Kesehatan RI No. 1332 Tahun 2002 Tentang Perubahan Atas Peraturan Menteri Kesehatan RI No. 922/MENKES/PER/X/1993 Tentang Ketentuan dan Tata Cara Pemberian Izin Apotek).

13. **Imunisasi** adalah memasukkan kuman atau racun penyakit tertentu yang sudah dilemahkan (vaksin) ke dalam tubuh dengan cara disuntik atau diminum (diteteskan dalam mulut) dengan maksud agar terjadi kekebalan tubuh terhadap penyakit tersebut.
14. **BCG (Bacillus Calmette Guerin)** merupakan vaksinasi untuk mencegah penyakit TBC, diberikan pada bayi baru lahir atau anak, dengan suntikan pada kulit pangkal lengan atas. Bekas suntikan kemudian akan membentuk tonjolan kecil jaringan parut pada kulit lengan atas. Suntikan BCG diberikan kepada anak sebanyak 1 kali.
15. **DPT(Difteri, Pertusis, Tetanus)** merupakan vaksin untuk mencegah penyakit Difteri, Pertusis, dan Tetanus yang diberikan pada bayi berumur 3 bulan ke atas, dengan suntikan pada paha, diulang 1 bulan

*that are administered by trained pharmacist (Regulation of the Minister of Health of Indonesia Number 1332, 2002 about the Changes of Regulation of the Minister of Health of Indonesia No: 922/MENKES/PER/X/1993, Provision and Procedures for Administration of Licensed Pharmacies.)*

13. **Immunization** is putting enervated microbe of a certain disease into human body by injection or drinking (dropping into mouth) to make the body immune to that disease.
14. **BCG (Bacillus Calmette Guerin)** is a vaccine to prevent TBC disease, given to newborns or children, by injection at the base of the skin of the upper arm. Injection site will form little bumps of scar tissue in the skin of the upper arm. BCG injections given to children 1 times.
15. **DPT (Diphtheria, Pertussis, Tetanus)** is a vaccine to prevent the diphtheria, pertussis, and tetanus disease, given to infants aged 3 months and above, with a shot in the thigh, repeated one month

dan 2 bulan kemudian, sehingga suntikan imunisasi DPT lengkap pada balita berjumlah 3 kali (kadang-kadang selang waktu antar suntikan bisa lebih dari 1 bulan).

16. **Peristiwa tindak pidana yang dilaporkan** ialah setiap peristiwa yang diterima kepolisian dari laporan masyarakat, atau peristiwa dimana pelakunya tertangkap tangan oleh kepolisian.

17. **Jumlah tindak pidana** menggambarkan jumlah kasus tindak pidana yang terjadi pada kurun waktu tertentu.

18. **Resiko penduduk terjadi tindak pidana per 100.000 penduduk**

$$= \frac{\text{Jumlah tindak pidana tahun } t}{\text{Jumlah penduduk tahun } t} \times 100.000$$

Resiko penduduk terjadi tindak pidana per 100.000 penduduk mengindikasikan peluang penduduk berisiko terkena tindak pidana. Biasanya dinyatakan dalam setiap 100.000 penduduk.

19. **Selang waktu terjadi tindak pidana tahun t**

$$= \frac{365 \times 24 \times 60 \times 60}{\text{Jumlah tindak pidana tahun } t} \times (\text{detik})$$

Selang waktu terjadi tindak pidana

and two months later, so that the complete DPT immunization shots at toddler totaling 3 times (sometimes the time interval between injections can be more than 1 month).

16. **Reported crime incidence** includes all criminal cases reported and received by police office, and all crimes caught by police.

17. **Crime total** refers to the number of criminal cases occurring during a given period.

18. **Crime rate**

$$= \frac{\text{Number of criminal cases year } t}{\text{Total population year } t} \times 100.000$$

**Crime rate** indicates the probability of population exposed to risk of crime, expressed in every 100,000 people.

19. **Crime clock**

$$= \frac{365 \times 24 \times 60 \times 60}{\text{Number of criminal cases year } t} \times (\text{second})$$

**Crime clock** indicates the time

tahun t mengindikasikan selang waktu terjadinya satu tindak kejahatan dengan kejahatan yang lain.

*interval of occurrence between one crime to another crime.*

**20. Persentase penyelesaian tindak pidana**

**20. Crime clearance rate**

$$= \frac{\text{Jumlah tindak pidana yang diselesaikan}}{\text{Jumlah peristiwa tindak pidana yang dilaporkan}} \times 100\%$$

$$= \frac{\text{Number of cleared criminal cases}}{\text{Number of reported criminal cases}} \times 100\%$$

Persentase penyelesaian peristiwa tindak pidana menyatakan persentase penyelesaian tindak pidana oleh polisi. Suatu tindak pidana dinyatakan sebagai kasus yang selesai di tingkat kepolisian, apabila:

*Crime clearance rate refers to percentage of crime clearance by police. A criminal case is categorized as a cleared case by police, if:*

1. berkas perkaranya sudah siap untuk diserahkan atau telah diserahkan kepada kejaksaan;
2. dalam hal delik aduan, pengaduannya dicabut dalam tenggang waktu yang telah ditentukan menurut undang-undang;
3. telah diselesaikan oleh kepolisian berdasarkan azas plichtmatigheid (kewajiban berdasarkan kewenangan hukum);
4. kasus yang dimaksud tidak termasuk kompetensi kepolisian
5. tersangka meninggal dunia;
6. kasus kadaluwarsa.

1. *All documents are ready to submit or already submitted to justice court;*
2. *In the case of attense that warrants complaint, the complaint was withdraw within a given period state in the law;*
3. *The case was cleared by police based on the principle of plichtmatigheid (obligation on the basis of law outhority);*
4. *The case was not the responsibility of police office;*
5. *The suspect died;*
6. *The case was out of date.*

21. Untuk mengukur kemiskinan, BPS menggunakan konsep kemampuan memenuhi kebutuhan dasar (basic needs approach). Dengan pendekatan ini, kemiskinan dipandang sebagai ketidakmampuan dari sisi ekonomi untuk memenuhi kebutuhan dasar makanan dan bukan makanan yang diukur dari sisi pengeluaran. Metode yang digunakan adalah menghitung Garis Kemiskinan (GK), yang terdiri dari dua komponen yaitu Garis Kemiskinan Makanan (GKM) dan Garis Kemiskinan Non-Makanan (GKNM). Penghitungan Garis Kemiskinan dilakukan secara terpisah untuk daerah perkotaan dan perdesaan.
22. **Penduduk miskin** adalah penduduk yang memiliki rata-rata pengeluaran per kapita per bulan di bawah Garis Kemiskinan.
23. **Garis Kemiskinan Makanan (GKM)** merupakan nilai pengeluaran kebutuhan minimum makanan yang disetarakan dengan 2.100 kkalori per kapita per hari. Garis Kemiskinan Non-Makanan (GKNM) adalah kebutuhan minimum untuk perumahan, sandang, pendidikan, kesehatan, dan kebutuhan dasar lainnya.

21. *To measure poverty, BPS-Statistics Indonesia has used the concept of basic needs approach. Therefore, poverty is viewed as economic inability to fulfill food and non-food basic needs which are measured by consumption/expenditure. The method used is calculating poverty line, which consists of two components that are Food Poverty Line (FPL) and Non-Food Poverty Line (NFPL). The poverty line was calculated separately for urban and rural areas.*
22. *A person whose expenditure per capita per month is below the poverty line is considered to be poor.*
23. ***The Food Poverty Line** refers to the daily minimum requirement of 2,100 kcal per capita per day. The Non-Food Poverty Line refers to the minimum requirement for household necessities for clothing, education, health, and other basic individual needs.*



24. Ukuran Kemiskinan

a. **Head Count Index** (HCI-P<sub>0</sub>)

adalah persentase penduduk miskin yang berada di bawah Garis Kemiskinan (GK).

b. **Indeks Kedalaman Kemiskinan** (Poverty Gap Index-P<sub>1</sub>)

merupakan ukuran rata-rata kesenjangan pengeluaran masing-masing penduduk miskin terhadap garis kemiskinan. Semakin tinggi nilai indeks, semakin jauh rata-rata pengeluaran penduduk dari garis kemiskinan.

c. **Indeks Keparahan Kemiskinan** (Poverty Severity Index-P<sub>2</sub>)

memberikan gambaran mengenai penyebaran pengeluaran di antara penduduk miskin. Semakin tinggi nilai indeks, semakin tinggi ketimpangan pengeluaran di antara penduduk miskin.

Foster-Greer-Thorbecke (1984) merumuskan suatu ukuran yang digunakan untuk mengukur tingkat kemiskinan sebagai berikut:

$$P_a = \frac{1}{n} \sum_{i=1}^q \left[ \frac{z - y_i}{z} \right]^a$$

dimana:

a=0, 1, 2

z=Garis kemiskinan

24. *Poverty Measures*

a. **Head Count Index** (HCI-P<sub>0</sub>)

*simply measures the percentage of the population that is counted as poor, often denoted by P<sub>0</sub>.*

b. **Poverty Gap Index-P<sub>1</sub>** measures

*the extent to which individuals fall below the poverty line (the poverty gaps) as a proportion of the poverty line. Higher value of the index shows that the gap between average expenditure of the poor and the poverty line is wider.*

c. **Poverty Severity Index-P<sub>2</sub>**

*describes inequality among the poor. This is simply a weighted sum of poverty gaps (as a proportion of the poverty line), where the weights are the proportionate poverty gaps themselves. Hence, by squaring the poverty gap index.*

*Foster-Greer-Thorbecke (1984) developed poverty measures that may be written as:*

$$P_a = \frac{1}{n} \sum_{i=1}^q \left[ \frac{z - y_i}{z} \right]^a$$

*where:*

*a=0, 1, 2*

*z=the poverty line*

## SOCIAL AND WELFARE

$y_i$ =Rata-rata pengeluaran perkapita sebulan penduduk yang berada di bawah garis kemiskinan ( $i=1,2,\dots,q$ ),  $z$

$q$ =Banyaknya penduduk yang berada di bawah garis kemiskinan  
 $n$ =Jumlah penduduk

Jika  $a=0$ , diperoleh Head Count Index ( $P_0$ ), jika  $a=1$  diperoleh indeks kedalaman kemiskinan (Poverty Gap Index- $P_1$ ) dan jika  $a=2$  disebut indeks keparahan kemiskinan (Poverty Severity Index- $P_2$ ).

25. **Indeks Pembangunan Manusia (IPM)** menjelaskan bagaimana penduduk dapat mengakses hasil pembangunan dalam memperoleh pendapatan, kesehatan, pendidikan dan sebagainya. IPM diperkenalkan oleh UNDP pada tahun 1990 dan dipublikasikan secara berkala dalam laporan tahunan Human Development Report (HDR). IPM dibentuk oleh 3 (tiga) dimensi dasar: Umur panjang dan hidup sehat; pengetahuan; dan standar hidup layak.

$y_i$ =Average expenditure per capita per month of the poor ( $i=1,2,\dots,q$ ),  $y_i < z$

$q$ =the number of poor

$n$ =the total population

if  $a=0$  is obtained Head Count Index ( $P_0$ ), if  $a=1$  is obtained Poverty Gap Index- $P_1$ , and if  $a=2$  is obtained Poverty Severity Index- $P_2$

25. **The Human Development Index (HDI)** explains how people can access development results in obtaining income, health, education and so forth. HDI was introduced by United Nations Development Programme (UNDP) in 1990 and published periodically in the annual report of the Human Development Report. HDI was formed by three basic dimensions: a long and healthy life; knowledge; and a decent standard of living.

**ULASAN****EXPLANATORY NOTES****4.1. Pendidikan**

Pendidikan merupakan salah satu bidang yang dapat memperbaiki keadaan suatu daerah, Hal ini karena Sektor pendidikan dapat memperbaiki kualitas sumber daya manusia menjadi potensial dan produktif bagi pembangunan suatu daerah.

Sampai dengan tahun 2018 sarana dan prasarana pendidikan di Kabupaten Sekadau mencapai 336 unit sekolah yang meliputi sekolah negeri maupun swasta, yang terdiri dari 241 Sekolah Dasar (SD) dan Madrasah Ibtidaiyah (MI); 66 Sekolah Menengah Pertama (SMP) dan Madrasah Tsanawiyah (MTs); dan 29 Sekolah Menengah Atas (SMA), Sekolah Menengah Kejuruan (SMK), dan Madrasah Aliyah (MA).

Ketersediaan Sekolah membutuhkan tenaga pengajar/ guru, di Kabupaten Sekadau jumlah guru tetap dan tidak tetap mencapai 2.603 orang yang terdiri dari 1.182 guru SD dan guru MI; 647 guru SMP dan guru MTs; 474 guru SMA, guru SMK, dan guru MA. Sedangkan jumlah murid yang diajar sebanyak 43.720 murid, yang terdiri dari 24.967 murid SD dan murid MI; 10.415 murid SMP dan murid MTs; 8.338 murid SMA, murid SMK, dan murid MA.

**4.1. Education**

*Education was an important thing to make a better condition of an area, this because, the education will raise the quality of human recources and turn them to be more potencial and productive in the development in one area.*

*Until 2018, the facilities of education in Sekadau regency were 336 units of private and subsidized schools, that consists of 241 Elementary schools (SD/MI); 66 Junior High Schools (SMP/MTs); 29 Senior High Schools (SMA), Vocational Schools (SMK), and Madrasah Aliyah (MA).*

*The availability of schools also need the teachers. In Sekadau, there are 2.603 teachers that consists of 1.482 elementary shcool's teachers (SD/MI); 647 junior high school's teachers (SMP/MTs), and 474 high school's teachers (SMA/SMK/MA) While the number of students taught are 43.720 students, that consists of 24.967 elementary (SD/MI) students; 10.415 junior high schools (SMP/MTs) students and 8.338 senior high schools (SMA/SMK/MA) students.*

#### 4.2. Kesehatan

Di bidang Kesehatan Kabupaten Sekadau sudah memiliki beberapa fasilitas kesehatan seperti sebuah Rumah Sakit Umum Daerah (RSUD), 12 puskesmas, dan 4 balai kesehatan yang tersebar di tujuh kecamatan. Untuk melaksanakan pelayanan kesehatan di Kabupaten Sekadau tersedia tenaga kesehatan yang meliputi : 27 dokter (dokter umum dan dokter spesialis), 335 perawat dan 238 bidan yang kesemuanya tersebar di tujuh kecamatan di Kabupaten Sekadau

Untuk melaksanakan program imunisasi Pemda Kabupaten Sekadau menyelenggarakan posyandu sebanyak 234 unit yang tersebar di tujuh kecamatan.

#### 4.3. Agama dan Sosial Lainnya

Banyaknya tempat peribadatan di Kabupaten Sekadau sebanyak 683 buah yang terdiri dari 138 masjid, 133 mushola, 120 gereja protestan dan 288 gereja katolik, 3 pura, dan 1 klenteng.

Jumlah tindak pidana kasus kriminalitas di Kabupaten Sekadau yang dilaporkan ke Polisi Resort (Polres) Sekadau sebanyak 57 kasus. Kasus-kasus yang terbanyak dilaporkan adalah Pencurian 12 kasus (17,14%) .

#### 4.2. Health Service

*On the health service, Sekadau regency already have some health facilities that are; 1 General Hospital (RSUD), 12 health centers, and 4 health center spread across seven Sub Districts. To conduct health services in Sekadau, health personnel are available: 27 doctors (general practitioners and specialist doctors), 335 nurses and 238 midwives, all of which are spread in seven Sub Districts in Sekadau.*

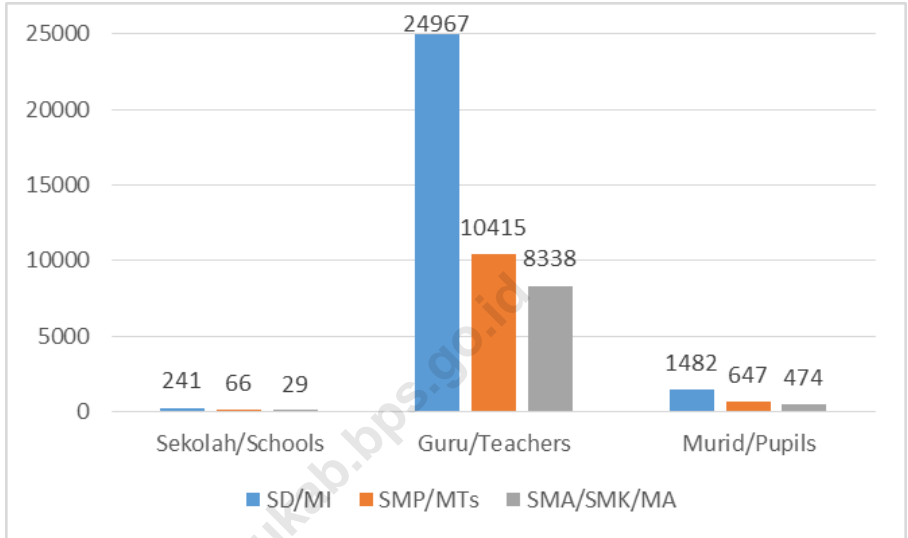
*To conduct the immunization programme, Local Government has perform 234 units Integrated Service Post (Posyandu) all over in seven Sub Districts.*

#### 4.3. Religion and Other Social Affairs

*In Sekadau, there are 683 Praying House, that consists of 138 mosques, 132 Mushola, 120 Protestant's churches, 288 Catholic Churches, 3 hindust temple, and 1 temple.*

*The number of criminal offenses in the Sekadau Regency reported to the Resort Police (Polres) Sekadau were 57 cases. The most reported cases were theft of 12 cases (17,14%).*

**Gambar 4** Jumlah Sekolah, Guru dan Murid menurut Jenjang Pendidikan di Kabupaten Sekadau, 2018  
*Picture* **Number of Schools, Teachers and Pupils by Level of School, 2018**



Sumber: Dinas Pendidikan Kabupaten Sekadau  
 Source: Education Office of Sekadau Regency

**4.1 PENDIDIKAN/EDUCATION**

**Tabel 4.1. 1 Jumlah Sekolah, Guru, dan Murid Taman Kanak-Kanak (TK) di Bawah Kementerian Pendidikan dan Kebudayaan Menurut Kecamatan di Kabupaten Sekadau, 2017/2018**  
*Number of Schools, Teachers, and Pupils in Kindergarten Under the Ministry of Education and Culture by Sub District in Sekadau Regency, 2017/2018*

| Kecamatan<br><i>Sub District</i> | Sekolah/Schools         |                          |                        |
|----------------------------------|-------------------------|--------------------------|------------------------|
|                                  | Negeri<br><i>Public</i> | Swasta<br><i>Private</i> | Jumlah<br><i>Total</i> |
| (1)                              | (2)                     | (3)                      | (4)                    |
| 1 Nanga Mahap                    | 1                       | 0                        | 1                      |
| 2 Nanga Taman                    | 1                       | 2                        | 3                      |
| 3 Sekadau Hulu                   | 1                       | 3                        | 4                      |
| 4 Sekadau Hilir                  | 2                       | 14                       | 16                     |
| 5 Belitang Hilir                 | 1                       | 1                        | 2                      |
| 6 Belitang                       | 1                       | 5                        | 6                      |
| 7 Belitang Hulu                  | 1                       | 0                        | 1                      |
| <b>Sekadau</b>                   | <b>8</b>                | <b>25</b>                | <b>33</b>              |

Lanjutan Tabel/ *Continued Table 4.1.1*

| Kecamatan<br><i>Sub District</i> | Guru/Teachers           |                          |                        |
|----------------------------------|-------------------------|--------------------------|------------------------|
|                                  | Negeri<br><i>Public</i> | Swasta<br><i>Private</i> | Jumlah<br><i>Total</i> |
| (1)                              | (5)                     | (6)                      | (7)                    |
| 1 Nanga Mahap                    | 1                       | 2                        | 3                      |
| 2 Nanga Taman                    | 0                       | 5                        | 5                      |
| 3 Sekadau Hulu                   | 1                       | 9                        | 10                     |
| 4 Sekadau Hilir                  | 4                       | 29                       | 33                     |
| 5 Belitang Hilir                 | 1                       | 4                        | 5                      |
| 6 Belitang                       | 1                       | 12                       | 13                     |
| 7 Belitang Hulu                  | 1                       | 2                        | 3                      |
| <b>Sekadau</b>                   | <b>9</b>                | <b>63</b>                | <b>72</b>              |

**Lanjutan Tabel/ Continued Table 4.1.1**

|                | Kecamatan<br><i>Sub District</i> | Murid/Students          |                          |                        |
|----------------|----------------------------------|-------------------------|--------------------------|------------------------|
|                |                                  | Negeri<br><i>Public</i> | Swasta<br><i>Private</i> | Jumlah<br><i>Total</i> |
|                | (1)                              | (8)                     | (9)                      | (10)                   |
| 1              | Nanga Mahap                      | 21                      | 0                        | 21                     |
| 2              | Nanga Taman                      | 31                      | 45                       | 76                     |
| 3              | Sekadau Hulu                     | 38                      | 71                       | 109                    |
| 4              | Sekadau Hilir                    | 68                      | 552                      | 620                    |
| 5              | Belitang Hilir                   | 43                      | 23                       | 66                     |
| 6              | Belitang                         | 21                      | 140                      | 161                    |
| 7              | Belitang Hulu                    | 28                      | 0                        | 28                     |
| <b>Sekadau</b> |                                  | <b>250</b>              | <b>831</b>               | <b>1 081</b>           |

Sumber: Dinas Pendidikan Kabupaten Sekadau

Source: Education Office of Sekadau Regency



**Tabel 4.1. 2 Jumlah Sekolah, Guru, dan Murid Raudatul Athfal (RA) di Bawah Kementerian Agama Menurut Kecamatan di Kabupaten Sekadau, 2017/2018**  
***Number of Schools, Teachers, and Pupils in Raudatul Athfal (RA) Under The Ministry of Religious Affairs by Subdistrict in Sekadau Regency, 2017/2018***

|   | <b>Kecamatan<br/><i>Subdistrict</i></b> | <b>Sekolah<br/><i>Schools</i></b> | <b>Guru<br/><i>Teachers</i></b> | <b>Siswa<br/><i>Pupils</i></b> |
|---|---|-----------------------------------|---------------------------------|--------------------------------|
|   | (1)                                     | (2)                               | (3)                             | (4)                            |
| 1 | Nanga Mahap                             | ...                               | ...                             | ...                            |
| 2 | Nanga Taman                             | ...                               | ...                             | ...                            |
| 3 | Sekadau Hulu                            | ...                               | ...                             | ...                            |
| 4 | Sekadau Hilir                           | ...                               | ...                             | ...                            |
| 5 | Belitang Hilir                          | ...                               | ...                             | ...                            |
| 6 | Belitang                                | ...                               | ...                             | ...                            |
| 7 | Belitang Hulu                           | ...                               | ...                             | ...                            |
|   | <b>Sekadau</b>                          | <b>4</b>                          | <b>16</b>                       | <b>118</b>                     |

Catatan: Seluruh Raudatul Athfal (RA) berstatus swasta

Note: All Raudatul Athfal (RA) are private

Sumber: Kementerian Agama, EMIS, data semester genap laporan sampai dengan 30 Juni 2019

Source: Ministry of Religious Affairs, EMIS, even semester report data up to 30th June 2019

**Tabel 4.1. 3 Jumlah Sekolah, Guru, dan Murid Sekolah Dasar (SD) di Bawah Kementerian Pendidikan dan Kebudayaan Menurut Kecamatan di Kabupaten Sekadau, 2017/2018**  
**Number of Schools, Teachers, and Pupils in Primary Schools Under the Ministry of Education and Culture by Sub District in Sekadau Regency, 2017/2018**

| Kecamatan<br><i>Sub District</i> | Sekolah/Schools         |                          |                        |
|----------------------------------|-------------------------|--------------------------|------------------------|
|                                  | Negeri<br><i>Public</i> | Swasta<br><i>Private</i> | Jumlah<br><i>Total</i> |
| (1)                              | (2)                     | (3)                      | (4)                    |
| 1 Nanga Mahap                    | 31                      | 0                        | 31                     |
| 2 Nanga Taman                    | 35                      | 1                        | 36                     |
| 3 Sekadau Hulu                   | 39                      | 0                        | 39                     |
| 4 Sekadau Hilir                  | 55                      | 2                        | 57                     |
| 5 Belitang Hilir                 | 28                      | 1                        | 29                     |
| 6 Belitang                       | 11                      | 0                        | 11                     |
| 7 Belitang Hulu                  | 34                      | 0                        | 34                     |
| <b>Sekadau</b>                   | <b>233</b>              | <b>4</b>                 | <b>237</b>             |

Lanjutan Tabel/ *Continued Table 4.1.3*

| Kecamatan<br><i>Sub District</i> | Guru/Teachers           |                          |                        |
|----------------------------------|-------------------------|--------------------------|------------------------|
|                                  | Negeri<br><i>Public</i> | Swasta<br><i>Private</i> | Jumlah<br><i>Total</i> |
| (1)                              | (5)                     | (6)                      | (7)                    |
| 1 Nanga Mahap                    | ...                     | ...                      | 139                    |
| 2 Nanga Taman                    | ...                     | ...                      | 181                    |
| 3 Sekadau Hulu                   | ...                     | ...                      | 235                    |
| 4 Sekadau Hilir                  | ...                     | ...                      | 443                    |
| 5 Belitang Hilir                 | ...                     | ...                      | 167                    |
| 6 Belitang                       | ...                     | ...                      | 96                     |
| 7 Belitang Hulu                  | ...                     | ...                      | 176                    |
| <b>Sekadau</b>                   | ...                     | ...                      | <b>1 437</b>           |

Lanjutan Tabel/ *Continued Table 4.1.3*

| Kecamatan<br><i>Sub District</i> | Murid/Students          |                          |                        |
|----------------------------------|-------------------------|--------------------------|------------------------|
|                                  | Negeri<br><i>Public</i> | Swasta<br><i>Private</i> | Jumlah<br><i>Total</i> |
| (1)                              | (8)                     | (9)                      | (10)                   |
| 1 Nanga Mahap                    | ...                     | ...                      | 3 390                  |
| 2 Nanga Taman                    | ...                     | ...                      | 3 345                  |
| 3 Sekadau Hulu                   | ...                     | ...                      | 3 250                  |
| 4 Sekadau Hilir                  | ...                     | ...                      | 7 613                  |
| 5 Belitang Hilir                 | ...                     | ...                      | 2 653                  |
| 6 Belitang                       | ...                     | ...                      | 1 508                  |
| 7 Belitang Hulu                  | ...                     | ...                      | 2 504                  |
| <b>Sekadau</b>                   | ...                     | ...                      | <b>24 263</b>          |

Sumber: <https://dapo.dikdasmen.kemdikbud.go.id/>

Source: <https://dapo.dikdasmen.kemdikbud.go.id/>

**Tabel 4.1. 4 Jumlah Sekolah, Guru, dan Murid Madrasah Ibtidaiyah (MI) di Bawah Kementerian Agama Menurut Kecamatan di Kabupaten Sekadau, 2017/2018**  
***Number of Schools, Teachers, and Pupils Madrasah Ibtidaiyah (MI) Under the Ministry of Religious Affairs by Sub District in Sekadau Regency, 2017/2018***

| Kecamatan<br><i>Sub District</i> | Sekolah/Schools         |                          |                        |
|----------------------------------|-------------------------|--------------------------|------------------------|
|                                  | Negeri<br><i>Public</i> | Swasta<br><i>Private</i> | Jumlah<br><i>Total</i> |
| (1)                              | (2)                     | (3)                      | (4)                    |
| 1 Nanga Mahap                    | ...                     | ...                      | 0                      |
| 2 Nanga Taman                    | ...                     | ...                      | 0                      |
| 3 Sekadau Hulu                   | ...                     | ...                      | 1                      |
| 4 Sekadau Hilir                  | ...                     | ...                      | 3                      |
| 5 Belitang Hilir                 | ...                     | ...                      | 0                      |
| 6 Belitang                       | ...                     | ...                      | 0                      |
| 7 Belitang Hulu                  | ...                     | ...                      | 0                      |
| <b>Sekadau</b>                   | <b>1</b>                | <b>3</b>                 | <b>4</b>               |

Lanjutan Tabel/ *Continued Table 4.1.4*

| Kecamatan<br><i>Sub District</i> | Guru/Teachers           |                          |                        |
|----------------------------------|-------------------------|--------------------------|------------------------|
|                                  | Negeri<br><i>Public</i> | Swasta<br><i>Private</i> | Jumlah<br><i>Total</i> |
| (1)                              | (5)                     | (6)                      | (7)                    |
| 1 Nanga Mahap                    | ...                     | ...                      | ...                    |
| 2 Nanga Taman                    | ...                     | ...                      | ...                    |
| 3 Sekadau Hulu                   | ...                     | ...                      | ...                    |
| 4 Sekadau Hilir                  | ...                     | ...                      | ...                    |
| 5 Belitang Hilir                 | ...                     | ...                      | ...                    |
| 6 Belitang                       | ...                     | ...                      | ...                    |
| 7 Belitang Hulu                  | ...                     | ...                      | ...                    |
| <b>Sekadau</b>                   | <b>17</b>               | <b>28</b>                | <b>45</b>              |

Lanjutan Tabel/ *Continued Table 4.1.4*

| Kecamatan<br><i>Sub District</i> | Murid/ <i>Students</i>  |                          |                        |
|----------------------------------|-------------------------|--------------------------|------------------------|
|                                  | Negeri<br><i>Public</i> | Swasta<br><i>Private</i> | Jumlah<br><i>Total</i> |
| (1)                              | (8)                     | (9)                      | (10)                   |
| 1 Nanga Mahap                    | ...                     | ...                      | ...                    |
| 2 Nanga Taman                    | ...                     | ...                      | ...                    |
| 3 Sekadau Hulu                   | ...                     | ...                      | ...                    |
| 4 Sekadau Hilir                  | ...                     | ...                      | ...                    |
| 5 Belitang Hilir                 | ...                     | ...                      | ...                    |
| 6 Belitang                       | ...                     | ...                      | ...                    |
| 7 Belitang Hulu                  | ...                     | ...                      | ...                    |
| <b>Sekadau</b>                   | <b>270</b>              | <b>434</b>               | <b>704</b>             |

Sumber: Kementerian Agama, EMIS, data semester genap laporan sampai dengan 30 Juni 2019

Source: Ministry of Religious Affairs, EMIS, even semester report data up to 30th June 2019

**Tabel 4.1. 5 Jumlah Sekolah, Guru, dan Murid Sekolah Menengah Pertama (SMP) di Bawah Kementerian Pendidikan dan Kebudayaan Menurut Kecamatan di Kabupaten Sekadau, 2017/2018**  
***Number of Schools, Teachers, and Pupils in Junior High Schools Under the Ministry of Education and Culture by Sub District in Sekadau Regency, 2017/2018***

| Kecamatan<br><i>Sub District</i> | Sekolah/Schools         |                          |                        |
|----------------------------------|-------------------------|--------------------------|------------------------|
|                                  | Negeri<br><i>Public</i> | Swasta<br><i>Private</i> | Jumlah<br><i>Total</i> |
| (1)                              | (2)                     | (3)                      | (4)                    |
| 1 Nanga Mahap                    | ...                     | ...                      | 9                      |
| 2 Nanga Taman                    | ...                     | ...                      | 10                     |
| 3 Sekadau Hulu                   | ...                     | ...                      | 14                     |
| 4 Sekadau Hilir                  | ...                     | ...                      | 13                     |
| 5 Belitang Hilir                 | ...                     | ...                      | 6                      |
| 6 Belitang                       | ...                     | ...                      | 4                      |
| 7 Belitang Hulu                  | ...                     | ...                      | 7                      |
| <b>Sekadau</b>                   | ...                     | ...                      | <b>63</b>              |



Lanjutan Tabel/ *Continued Table 4.1.5*

| Kecamatan<br><i>Sub District</i> | Guru/Teachers           |                          |                        |
|----------------------------------|-------------------------|--------------------------|------------------------|
|                                  | Negeri<br><i>Public</i> | Swasta<br><i>Private</i> | Jumlah<br><i>Total</i> |
| (1)                              | (5)                     | (6)                      | (7)                    |
| 1 Nanga Mahap                    | ...                     | ...                      | 65                     |
| 2 Nanga Taman                    | ...                     | ...                      | 77                     |
| 3 Sekadau Hulu                   | ...                     | ...                      | 108                    |
| 4 Sekadau Hilir                  | ...                     | ...                      | 189                    |
| 5 Belitang Hilir                 | ...                     | ...                      | 62                     |
| 6 Belitang                       | ...                     | ...                      | 52                     |
| 7 Belitang Hulu                  | ...                     | ...                      | 62                     |
| <b>Sekadau</b>                   | ...                     | ...                      | <b>607</b>             |

Lanjutan Tabel/ *Continued Table 4.1.5*

| Kecamatan<br><i>Sub District</i> | Murid/Students          |                          |                        |
|----------------------------------|-------------------------|--------------------------|------------------------|
|                                  | Negeri<br><i>Public</i> | Swasta<br><i>Private</i> | Jumlah<br><i>Total</i> |
| (1)                              | (8)                     | (9)                      | (10)                   |
| 1 Nanga Mahap                    | ...                     | ...                      | 1 294                  |
| 2 Nanga Taman                    | ...                     | ...                      | 1 498                  |
| 3 Sekadau Hulu                   | ...                     | ...                      | 1 438                  |
| 4 Sekadau Hilir                  | ...                     | ...                      | 2 976                  |
| 5 Belitang Hilir                 | ...                     | ...                      | 997                    |
| 6 Belitang                       | ...                     | ...                      | 774                    |
| 7 Belitang Hulu                  | ...                     | ...                      | 1 056                  |
| <b>Sekadau</b>                   | ...                     | ...                      | <b>10 033</b>          |

Sumber: <https://dapo.dikdasmen.kemdikbud.go.id/>

Source: <https://dapo.dikdasmen.kemdikbud.go.id/>

**Tabel 4.1. 6 Jumlah Sekolah, Guru, dan Murid Madrasah Tsanawiyah (MTs) di Bawah Kementerian Agama Menurut Kecamatan di Kabupaten Sekadau, 2017/2018**  
***Number of Schools, Teachers, and Pupils Madrasah Tsanawiyah (MTs) Under the Ministry of Religious Affairs by Sub District in Sekadau Regency, 2017/2018***

| Kecamatan<br><i>Sub District</i> | Sekolah/Schools         |                          |                        |
|----------------------------------|-------------------------|--------------------------|------------------------|
|                                  | Negeri<br><i>Public</i> | Swasta<br><i>Private</i> | Jumlah<br><i>Total</i> |
| (1)                              | (2)                     | (3)                      | (4)                    |
| 1 Nanga Mahap                    | ...                     | ...                      | 0                      |
| 2 Nanga Taman                    | ...                     | ...                      | 0                      |
| 3 Sekadau Hulu                   | ...                     | ...                      | 0                      |
| 4 Sekadau Hilir                  | ...                     | ...                      | 3                      |
| 5 Belitang Hilir                 | ...                     | ...                      | 0                      |
| 6 Belitang                       | ...                     | ...                      | 0                      |
| 7 Belitang Hulu                  | ...                     | ...                      | 0                      |
| <b>Sekadau</b>                   | ...                     | ...                      | <b>3</b>               |

Lanjutan Tabel/ *Continued Table 4.1.6*

| Kecamatan<br><i>Sub District</i> | Guru/Teachers           |                          |                        |
|----------------------------------|-------------------------|--------------------------|------------------------|
|                                  | Negeri<br><i>Public</i> | Swasta<br><i>Private</i> | Jumlah<br><i>Total</i> |
| (1)                              | (5)                     | (6)                      | (7)                    |
| 1 Nanga Mahap                    | ...                     | ...                      | 0                      |
| 2 Nanga Taman                    | ...                     | ...                      | 0                      |
| 3 Sekadau Hulu                   | ...                     | ...                      | 0                      |
| 4 Sekadau Hilir                  | ...                     | ...                      | 40                     |
| 5 Belitang Hilir                 | ...                     | ...                      | 0                      |
| 6 Belitang                       | ...                     | ...                      | 0                      |
| 7 Belitang Hulu                  | ...                     | ...                      | 0                      |
| <b>Sekadau</b>                   | ...                     | ...                      | <b>40</b>              |

Lanjutan Tabel/ *Continued Table 4.1.6*

| Kecamatan<br><i>Sub District</i> | Murid/ <i>Students</i>  |                          |                        |
|----------------------------------|-------------------------|--------------------------|------------------------|
|                                  | Negeri<br><i>Public</i> | Swasta<br><i>Private</i> | Jumlah<br><i>Total</i> |
| (1)                              | (8)                     | (9)                      | (10)                   |
| 1 Nanga Mahap                    | ...                     | ...                      | 0                      |
| 2 Nanga Taman                    | ...                     | ...                      | 0                      |
| 3 Sekadau Hulu                   | ...                     | ...                      | 0                      |
| 4 Sekadau Hilir                  | ...                     | ...                      | 382                    |
| 5 Belitang Hilir                 | ...                     | ...                      | 0                      |
| 6 Belitang                       | ...                     | ...                      | 0                      |
| 7 Belitang Hulu                  | ...                     | ...                      | 0                      |
| <b>Sekadau</b>                   | ...                     | ...                      | <b>382</b>             |

Sumber: Dinas Pendidikan Kabupaten Sekadau

Source: Education Office of Sekadau Regency

**Tabel 4.1. 7 Jumlah Sekolah, Guru, dan Murid Sekolah Menengah Atas (SMA) di Bawah Kementerian Pendidikan dan Kebudayaan Menurut Kecamatan di Kabupaten Sekadau, 2017/2018**  
*Number of Schools, Teachers, and Pupils in Primary Schools Under the Ministry of Education and Culture by Sub District in Sekadau Regency, 2017/2018*

| Kecamatan<br><i>Sub District</i> | Sekolah/Schools         |                          |                        |
|----------------------------------|-------------------------|--------------------------|------------------------|
|                                  | Negeri<br><i>Public</i> | Swasta<br><i>Private</i> | Jumlah<br><i>Total</i> |
| (1)                              | (2)                     | (3)                      | (4)                    |
| 1 Nanga Mahap                    | 2                       | 0                        | 2                      |
| 2 Nanga Taman                    | 2                       | 0                        | 2                      |
| 3 Sekadau Hulu                   | 3                       | 1                        | 4                      |
| 4 Sekadau Hilir                  | 5                       | 3                        | 8                      |
| 5 Belitang Hilir                 | 1                       | 0                        | 1                      |
| 6 Belitang                       | 1                       | 1                        | 2                      |
| 7 Belitang Hulu                  | 2                       | 0                        | 2                      |
| <b>Sekadau</b>                   | <b>16</b>               | <b>5</b>                 | <b>21</b>              |

Lanjutan Tabel/ *Continued Table 4.1.7*

| Kecamatan<br><i>Sub District</i> | Guru/Teachers           |                          |                        |
|----------------------------------|-------------------------|--------------------------|------------------------|
|                                  | Negeri<br><i>Public</i> | Swasta<br><i>Private</i> | Jumlah<br><i>Total</i> |
| (1)                              | (5)                     | (6)                      | (7)                    |
| 1 Nanga Mahap                    | ...                     | ...                      | 30                     |
| 2 Nanga Taman                    | ...                     | ...                      | 31                     |
| 3 Sekadau Hulu                   | ...                     | ...                      | 40                     |
| 4 Sekadau Hilir                  | ...                     | ...                      | 132                    |
| 5 Belitang Hilir                 | ...                     | ...                      | 23                     |
| 6 Belitang                       | ...                     | ...                      | 22                     |
| 7 Belitang Hulu                  | ...                     | ...                      | 23                     |
| <b>Sekadau</b>                   | ...                     | ...                      | <b>301</b>             |

Lanjutan Tabel/ *Continued Table 4.1.7*

| Kecamatan<br><i>Sub District</i> | Murid/Students          |                          |                        |
|----------------------------------|-------------------------|--------------------------|------------------------|
|                                  | Negeri<br><i>Public</i> | Swasta<br><i>Private</i> | Jumlah<br><i>Total</i> |
| (1)                              | (8)                     | (9)                      | (10)                   |
| 1 Nanga Mahap                    | ...                     | ...                      | 609                    |
| 2 Nanga Taman                    | ...                     | ...                      | 503                    |
| 3 Sekadau Hulu                   | ...                     | ...                      | 739                    |
| 4 Sekadau Hilir                  | ...                     | ...                      | 2 058                  |
| 5 Belitang Hilir                 | ...                     | ...                      | 480                    |
| 6 Belitang                       | ...                     | ...                      | 396                    |
| 7 Belitang Hulu                  | ...                     | ...                      | 334                    |
| <b>Sekadau</b>                   | ...                     | ...                      | <b>5 119</b>           |

Sumber: <https://dapo.dikdasmen.kemdikbud.go.id/>

Source: <https://dapo.dikdasmen.kemdikbud.go.id/>



**Tabel 4.1. 8 Jumlah Sekolah, Guru, dan Murid Sekolah Menengah Kejuruan (SMK) di Bawah Kementerian Pendidikan dan Kebudayaan Menurut Kecamatan di Kabupaten Sekadau, 2017/2018**  
***Number of Schools, Teachers, and Pupils in Vocational High Schools Under the Ministry of Education and Culture by Sub District in Sekadau Regency, 2017/2018***

| Kecamatan<br><i>Sub District</i> | Sekolah/Schools         |                          |                        |
|----------------------------------|-------------------------|--------------------------|------------------------|
|                                  | Negeri<br><i>Public</i> | Swasta<br><i>Private</i> | Jumlah<br><i>Total</i> |
| (1)                              | (2)                     | (3)                      | (4)                    |
| 1 Nanga Mahap                    | 0                       | 0                        | 0                      |
| 2 Nanga Taman                    | 1                       | 0                        | 1                      |
| 3 Sekadau Hulu                   | 0                       | 0                        | 0                      |
| 4 Sekadau Hilir                  | 1                       | 2                        | 3                      |
| 5 Belitang Hilir                 | 1                       | 0                        | 1                      |
| 6 Belitang                       | 0                       | 0                        | 0                      |
| 7 Belitang Hulu                  | 1                       | 0                        | 1                      |
| <b>Sekadau</b>                   | <b>4</b>                | <b>2</b>                 | <b>6</b>               |

Lanjutan Tabel/ *Continued Table 4.1.8*

| Kecamatan<br><i>Sub District</i> | Guru/Teachers           |                          |                        |
|----------------------------------|-------------------------|--------------------------|------------------------|
|                                  | Negeri<br><i>Public</i> | Swasta<br><i>Private</i> | Jumlah<br><i>Total</i> |
| (1)                              | (5)                     | (6)                      | (7)                    |
| 1 Nanga Mahap                    | ...                     | ...                      | 0                      |
| 2 Nanga Taman                    | ...                     | ...                      | 13                     |
| 3 Sekadau Hulu                   | ...                     | ...                      | 0                      |
| 4 Sekadau Hilir                  | ...                     | ...                      | 116                    |
| 5 Belitang Hilir                 | ...                     | ...                      | 10                     |
| 6 Belitang                       | ...                     | ...                      | 0                      |
| 7 Belitang Hulu                  | ...                     | ...                      | 8                      |
| <b>Sekadau</b>                   | ...                     | ...                      | <b>147</b>             |

Lanjutan Tabel/ *Continued Table 4.1.8*

| Kecamatan<br><i>Sub District</i> | Murid/ <i>Students</i>  |                          |                        |
|----------------------------------|-------------------------|--------------------------|------------------------|
|                                  | Negeri<br><i>Public</i> | Swasta<br><i>Private</i> | Jumlah<br><i>Total</i> |
| (1)                              | (8)                     | (9)                      | (10)                   |
| 1 Nanga Mahap                    | ...                     | ...                      | 0                      |
| 2 Nanga Taman                    | ...                     | ...                      | 232                    |
| 3 Sekadau Hulu                   | ...                     | ...                      | 0                      |
| 4 Sekadau Hilir                  | ...                     | ...                      | 2 624                  |
| 5 Belitang Hilir                 | ...                     | ...                      | 130                    |
| 6 Belitang                       | ...                     | ...                      | 0                      |
| 7 Belitang Hulu                  | ...                     | ...                      | 63                     |
| <b>Sekadau</b>                   | ...                     | ...                      | <b>3 049</b>           |

Sumber: <https://dapo.dikdasmen.kemdikbud.go.id/>

Source: <https://dapo.dikdasmen.kemdikbud.go.id/>

**Tabel 4.1. 9 Jumlah Sekolah, Guru, dan Murid Madrasah Aliyah (MA) di Bawah Kementerian Agama Menurut Kecamatan di Kabupaten Sekadau, 2017/2018**  
***Number of Schools, Teachers, and Pupils Madrasah Aliyah (MA) Under the Ministry of Religious Affairs by Sub District in Sekadau Regency, 2017/2018***

| Kecamatan<br><i>Sub District</i> | Sekolah/Schools         |                          |                        |
|----------------------------------|-------------------------|--------------------------|------------------------|
|                                  | Negeri<br><i>Public</i> | Swasta<br><i>Private</i> | Jumlah<br><i>Total</i> |
| (1)                              | (2)                     | (3)                      | (4)                    |
| 1 Nanga Mahap                    | ...                     | ...                      | ...                    |
| 2 Nanga Taman                    | ...                     | ...                      | ...                    |
| 3 Sekadau Hulu                   | ...                     | ...                      | ...                    |
| 4 Sekadau Hilir                  | ...                     | ...                      | ...                    |
| 5 Belitang Hilir                 | ...                     | ...                      | ...                    |
| 6 Belitang                       | ...                     | ...                      | ...                    |
| 7 Belitang Hulu                  | ...                     | ...                      | ...                    |
| <b>Sekadau</b>                   | <b>1</b>                | <b>1</b>                 | <b>2</b>               |

Lanjutan Tabel/ *Continued Table 4.1.9*

| Kecamatan<br><i>Sub District</i> | Guru/Teachers           |                          |                        |
|----------------------------------|-------------------------|--------------------------|------------------------|
|                                  | Negeri<br><i>Public</i> | Swasta<br><i>Private</i> | Jumlah<br><i>Total</i> |
| (1)                              | (5)                     | (6)                      | (7)                    |
| 1 Nanga Mahap                    | ...                     | ...                      | ...                    |
| 2 Nanga Taman                    | ...                     | ...                      | ...                    |
| 3 Sekadau Hulu                   | ...                     | ...                      | ...                    |
| 4 Sekadau Hilir                  | ...                     | ...                      | ...                    |
| 5 Belitang Hilir                 | ...                     | ...                      | ...                    |
| 6 Belitang                       | ...                     | ...                      | ...                    |
| 7 Belitang Hulu                  | ...                     | ...                      | ...                    |
| <b>Sekadau</b>                   | <b>13</b>               | <b>13</b>                | <b>26</b>              |

**Lanjutan Tabel/ Continued Table 4.1.9**

| Kecamatan<br><i>Sub District</i> | Murid/Students          |                          |                        |
|----------------------------------|-------------------------|--------------------------|------------------------|
|                                  | Negeri<br><i>Public</i> | Swasta<br><i>Private</i> | Jumlah<br><i>Total</i> |
| (1)                              | (8)                     | (9)                      | (10)                   |
| 1 Nanga Mahap                    | ...                     | ...                      | ...                    |
| 2 Nanga Taman                    | ...                     | ...                      | ...                    |
| 3 Sekadau Hulu                   | ...                     | ...                      | ...                    |
| 4 Sekadau Hilir                  | ...                     | ...                      | ...                    |
| 5 Belitang Hilir                 | ...                     | ...                      | ...                    |
| 6 Belitang                       | ...                     | ...                      | ...                    |
| 7 Belitang Hulu                  | ...                     | ...                      | ...                    |
| <b>Sekadau</b>                   | <b>97</b>               | <b>73</b>                | <b>170</b>             |

Sumber: Kementerian Agama, EMIS, data semester genap laporan sampai dengan 30 Juni 2019

Source: Ministry of Religious Affairs, EMIS, even semester report data up to 30th June 2019

**Tabel 4.1. 10 Jumlah Desa yang Memiliki Fasilitas Sekolah Menurut Kecamatan dan Tingkat Pendidikan, 2016-2018**  
**Table** *Number of Villages Having Educational Facilities by Sub District and Educational Level, 2016-2018*

|   | Kecamatan<br><i>Sub District</i> | SD/ <i>Primary School</i> |           |           | SMP/ <i>Junior High School</i> |           |           |
|---|----------------------------------|---------------------------|-----------|-----------|--------------------------------|-----------|-----------|
|   |                                  | 2011                      | 2014      | 2018      | 2011                           | 2014      | 2018      |
|   | (1)                              | (2)                       | (3)       | (4)       | (5)                            | (6)       | (7)       |
| 1 | Nanga Mahap                      | 11                        | 13        | 13        | 5                              | 6         | 8         |
| 2 | Nanga Taman                      | 12                        | 13        | 13        | 7                              | 9         | 9         |
| 3 | Sekadau Hulu                     | 14                        | 15        | 15        | 9                              | 11        | 11        |
| 4 | Sekadau Hilir                    | 14                        | 17        | 17        | 12                             | 13        | 13        |
| 5 | Belitang Hilir                   | 8                         | 9         | 9         | 5                              | 5         | 6         |
| 6 | Belitang                         | 5                         | 7         | 7         | 3                              | 5         | 4         |
| 7 | Belitang Hulu                    | 12                        | 13        | 13        | 6                              | 6         | 6         |
|   | <b>Sekadau</b>                   | <b>76</b>                 | <b>87</b> | <b>87</b> | <b>47</b>                      | <b>55</b> | <b>57</b> |

**Lanjutan Tabel/ Continued Table 4.1.10**

|   | Kecamatan<br>Sub District | SMA/Senior High School |           |           | SMK/Vocational School |          |          |
|---|---------------------------|------------------------|-----------|-----------|-----------------------|----------|----------|
|   |                           | 2011                   | 2014      | 2018      | 2011                  | 2014     | 2018     |
|   | (1)                       | (8)                    | (9)       | (10)      | (11)                  | (12)     | (13)     |
| 1 | Nanga Mahap               | 1                      | 1         | 2         | 0                     | 0        | 0        |
| 2 | Nanga Taman               | 1                      | 1         | 2         | 0                     | 0        | 1        |
| 3 | Sekadau Hulu              | 2                      | 2         | 3         | 0                     | 0        | 0        |
| 4 | Sekadau Hilir             | 5                      | 5         | 8         | 2                     | 2        | 2        |
| 5 | Belitang Hilir            | 1                      | 1         | 1         | 0                     | 0        | 1        |
| 6 | Belitang                  | 2                      | 2         | 2         | 0                     | 0        | 0        |
| 7 | Belitang Hulu             | 1                      | 1         | 2         | 0                     | 0        | 0        |
|   | <b>Sekadau</b>            | <b>13</b>              | <b>13</b> | <b>20</b> | <b>2</b>              | <b>2</b> | <b>4</b> |



Lanjutan Tabel/ *Continued Table 4.1.10*

|                | Kecamatan<br><i>Sub District</i> | Perguruan Tinggi/ <i>University</i> |          |          |
|----------------|----------------------------------|-------------------------------------|----------|----------|
|                |                                  | 2011                                | 2014     | 2018     |
|                | (1)                              | (14)                                | (15)     | (16)     |
| 1              | Nanga Mahap                      | 0                                   | 0        | 0        |
| 2              | Nanga Taman                      | 0                                   | 0        | 0        |
| 3              | Sekadau Hulu                     | 0                                   | 0        | 0        |
| 4              | Sekadau Hilir                    | 0                                   | 0        | 0        |
| 5              | Belitang Hilir                   | 0                                   | 0        | 0        |
| 6              | Belitang                         | 0                                   | 0        | 0        |
| 7              | Belitang Hulu                    | 0                                   | 0        | 0        |
| <b>Sekadau</b> |                                  | <b>0</b>                            | <b>0</b> | <b>0</b> |

Sumber: BPS, Pendataan Potensi Desa (Podes)

Source: BPS-Statistics Indonesia, Village Potential Data Collection

**Tabel 4.1. 11** Persentase Penduduk Usia 7–24 Tahun Menurut Jenis Kelamin, Kelompok Umur Sekolah, dan Partisipasi Sekolah di Kabupaten Sekadau, 2018  
*Percentage of Population Aged 7-24 Years by Sex, Age Group, and School Participation in Sekadau Regency, 2018*

| Jenis Kelamin dan Kelompok Umur Sekolah<br><i>Sex and School Age Group</i> | Partisipasi Sekolah/ <i>School Participation</i>                |  |   |
|--|---|--|---|
|  | Tidak/Belum Pernah Sekolah<br><i>Not/Never Attending School</i> | Masih Sekolah<br><i>Attending School</i> | Tidak Sekolah Lagi<br><i>Not Attending School Anymore</i> |
| (1)  | (2)   | (3)                                      | (4)   |
| <b>Laki-Laki/Male</b>  |   |  |   |
| 7–12   | -   | 98.22                                    | 1.78  |
| 13–15  | -   | 83.85                                    | 16.15   |
| 16–18  | -   | 62.05                                    | 37.95   |
| 19–24  | -   | 12.83                                    | 87.17   |
| <b>7–24</b>  | -   | <b>69.15</b>                             | <b>30.85</b>  |
| <b>Perempuan/Female</b>  |   |  |   |
| 7–12   | -   | 98.72                                    | 1.28  |
| 13–15  | -   | 96.12                                    | 3.88  |
| 16–18  | 3.71  | 76.76                                    | 19.53   |
| 19–24  | -   | 2.59                                     | 97.41   |
| <b>7–24</b>  | <b>0.52</b>   | <b>69.87</b>                             | <b>29.61</b>  |

Lanjutan Tabel/ *Continued Table 4.1.11*

| Jenis Kelamin dan Kelompok<br>Umur Sekolah<br><i>Sex and School Age Group</i> | Partisipasi Sekolah/ <i>School Participation</i>                              |   |   |
|---|---|---|---|
|   | Tidak/Belum<br>Pernah<br>Sekolah<br><i>Not/Never<br/>Attending<br/>School</i> | Masih<br>Sekolah<br><i>Attending<br/>School</i> | Tidak Sekolah Lagi<br><i>Not Attending<br/>School Anymore</i> |
|   | (1)   | (5)   | (6)   |
| <b>Laki-laki+Perempuan/<i>Male+Female</i></b>                                 |   |   |   |
| 7–12  | -   | 98.46   | 1.54  |
| 13–15   | -   | 90.06   | 9.94  |
| 16–18   | 1.61  | 68.46   | 29.93   |
| 19–24   | -   | 7.73  | 92.27   |
| <b>7–24</b>   | <b>0.25</b>   | <b>69.50</b>                                    | <b>30.26</b>  |

Sumber: Survei Sosial Ekonomi Nasional Kor, Maret 2018

Source: *National Socio Economic Survey kor, March 2018*

**Tabel 4.1. 12 Angka Partisipasi Murni (APM) dan Angka Partisipasi Kasar (APK) Menurut Jenjang Pendidikan di Kabupaten Sekadau, 2018**  
**Net Enrolment Rate and Gross Enrolment Rate by Educational Level in Sekadau Regency, 2018**

| Jenjang Pendidikan<br><i>Educational Level</i> | APM<br><i>Net Enrollment Rate</i> | APK<br><i>Gross Enrollment Rate</i> |
|--|-----------------------------------|-------------------------------------|
| (1)  | (2)                               | (3)                                 |
| SD/MI<br><i>Elementary School</i>              | 98.46                             | 121.20                              |
| SMP/MTs<br><i>Junior High School</i>           | 64.93                             | 77.37                               |
| SMA/SMK/MA<br><i>Senior High School</i>        | 45.19                             | 60.53                               |

Sumber: Survei Sosial Ekonomi Nasional Kor, Maret 2018  
 Source: National Socio Economic Survey kor, March 2018

## 4.2 KESEHATAN/HEALTH

**Tabel 4.2. 1 Jumlah Desa yang Memiliki Sarana Kesehatan Menurut Kecamatan, 2011, 2014, dan 2018**  
**Table Number of Villages Having Health Facilities by Sub District, 2011, 2014, and 2018**

| Kecamatan<br>Sub District | Rumah Sakit<br>Hospital |          |          | Rumah Sakit Bersalin<br>Maternity Hospital |          |          |
|---------------------------|-------------------------|----------|----------|--|----------|----------|
|                           | 2011                    | 2014     | 2018     | 2011                                       | 2014     | 2018     |
| (1)                       | (2)                     | (3)      | (4)      | (5)  | (6)      | (7)      |
| 1 Nanga Mahap             | 0                       | 0        | 0        | 0  | 0        | 0        |
| 2 Nanga Taman             | 0                       | 0        | 0        | 0  | 0        | 0        |
| 3 Sekadau Hulu            | 0                       | 0        | 0        | 0  | 0        | 0        |
| 4 Sekadau Hilir           | 1                       | 1        | 1        | 0  | 0        | 0        |
| 5 Belitang Hilir          | 0                       | 0        | 0        | 0  | 0        | 0        |
| 6 Belitang                | 0                       | 0        | 0        | 0  | 0        | 0        |
| 7 Belitang Hulu           | 0                       | 0        | 0        | 0  | 0        | 0        |
| <b>Sekadau</b>            | <b>1</b>                | <b>1</b> | <b>1</b> | <b>0</b>                                   | <b>0</b> | <b>0</b> |

Lanjutan Tabel/ Continued Table 4.2.1

| Kecamatan<br>Sub District | Poliklinik<br>Polyclinic |          |          | Puskesmas<br>Public Health Center |          |           |
|---------------------------|--------------------------|----------|----------|-----------------------------------|----------|-----------|
|                           | 2011                     | 2014     | 2018     | 2011                              | 2014     | 2018      |
| (1)                       | (8)                      | (9)      | (10)     | (11)                              | (12)     | (13)      |
| 1 Nanga Mahap             | 0                        | 0        | 0        | 1                                 | 1        | 1         |
| 2 Nanga Taman             | 0                        | 0        | 0        | 1                                 | 2        | 1         |
| 3 Sekadau Hulu            | 0                        | 0        | 0        | 2                                 | 1        | 2         |
| 4 Sekadau Hilir           | 0                        | 3        | 2        | 3                                 | 2        | 4         |
| 5 Belitang Hilir          | 0                        | 1        | 1        | 1                                 | 1        | 1         |
| 6 Belitang                | 0                        | 0        | 1        | 1                                 | 1        | 2         |
| 7 Belitang Hulu           | 0                        | 0        | 0        | 2                                 | 1        | 2         |
| <b>Sekadau</b>            | <b>0</b>                 | <b>4</b> | <b>4</b> | <b>11</b>                         | <b>9</b> | <b>13</b> |

Lanjutan Tabel/ *Continued Table 4.2.1*

| Kecamatan<br><i>Sub District</i> | Puskesmas Pembantu<br><i>Susidiary of Public<br/>Health Center</i> |           |           | Apotek<br><i>Pharmacy</i> |          |          |
|----------------------------------|--|-----------|-----------|---------------------------|----------|----------|
|                                  | 2011   | 2014      | 2018      | 2011                      | 2014     | 2018     |
| (1)                              | (14)   | (15)      | (16)      | (17)                      | (18)     | (19)     |
| 1 Nanga Mahap                    | 1  | 1         | 3         | 0                         | 0        | 1        |
| 2 Nanga Taman                    | 4  | 6         | 6         | 1                         | 0        | 1        |
| 3 Sekadau Hulu                   | 11   | 12        | 12        | 0                         | 0        | 0        |
| 4 Sekadau Hilir                  | 10   | 12        | 14        | 2                         | 1        | 3        |
| 5 Belitang Hilir                 | 5  | 4         | 6         | 0                         | 0        | 1        |
| 6 Belitang                       | 4  | 6         | 6         | 0                         | 0        | 1        |
| 7 Belitang Hulu                  | 3  | 6         | 8         | 0                         | 0        | 0        |
| <b>Sekadau</b>                   | <b>38</b>  | <b>47</b> | <b>55</b> | <b>3</b>                  | <b>1</b> | <b>7</b> |

Sumber: BPS, Pendataan Potensi Desa (Podes)

Source: BPS-Statistics Indonesia, Village Potential Data Collection

**Tabel 4.2. 2 Jumlah Tenaga Kesehatan Menurut Kecamatan di Kabupaten Sekadau, 2018**  
**Number of Medical Personnel by Sub District in Sekadau Regency, 2018**

|   | <b>Kecamatan<br/>Sub District</b> | <b>Dokter<br/>Doctor</b> | <b>Perawat<br/>Nurse</b> | <b>Bidan<br/>Midwife</b> | <b>Farmasi<br/>Pharma-<br/>ceutical</b> | <b>Ahli Gizi<br/>Nutritionist</b> |
|---|-----------------------------------|--------------------------|--------------------------|--------------------------|---|-----------------------------------|
|   | (1)                               | (2)                      | (3)                      | (4)                      | (5)                                     | (6)                               |
| 1 | Nanga Mahap                       | 1                        | 20                       | 25                       | 2                                       | 1                                 |
| 2 | Nanga Taman                       | 1                        | 20                       | 19                       | 1                                       | 2                                 |
| 3 | Sekadau Hulu                      | 1                        | 36                       | 32                       | 2                                       | 3                                 |
| 4 | Sekadau Hilir                     | 23                       | 194                      | 103                      | 15                                      | 11                                |
| 5 | Belitang Hilir                    | 2                        | 18                       | 20                       | 2                                       | 0                                 |
| 6 | Belitang                          | 2                        | 21                       | 17                       | 1                                       | 1                                 |
| 7 | Belitang Hulu                     | 0                        | 26                       | 22                       | 1                                       | 1                                 |
|   | <b>Sekadau</b>                    | <b>30</b>                | <b>335</b>               | <b>238</b>               | <b>24</b>                               | <b>18</b>                         |

Keterangan/Note: Dokter termasuk PTT  
 Perawat termasuk PTT  
 Bidan termasuk PTT  
 Farmasi ast. Apoteker

Sumber: Dinas Kesehatan, Pengendalian Penduduk dan Keluarga Berencana Kabupaten Sekadau  
 Source: Health, Population Control and Family Palnning Office of Sekadau Regency



**Tabel 4.2. 3 Persentase Penduduk yang Mempunyai Keluhan Kesehatan Sekama Sebulan terakhir Menurut Kecamatan, 2013-2018**  
**Table Percentage of People Who Had Health Complaint During a Month Prior to The Survey by Sub District in Sekadau Regency, 2013-2018**

| Kecamatan<br>Sub District |                | 2013        | 2014         | 2015        | 2016        | 2017        | 2018         |
|---------------------------|----------------|-------------|--------------|-------------|-------------|-------------|--------------|
| (1)                       |                | (2)         | (3)          | (4)         | (5)         | (6)         | (7)          |
| 1                         | Nanga Mahap    | ...         | ...          | ...         | ...         | ...         | ...          |
| 2                         | Nanga Taman    | ...         | ...          | ...         | ...         | ...         | ...          |
| 3                         | Sekadau Hulu   | ...         | ...          | ...         | ...         | ...         | ...          |
| 4                         | Sekadau Hilir  | ...         | ...          | ...         | ...         | ...         | ...          |
| 5                         | Belitang Hilir | ...         | ...          | ...         | ...         | ...         | ...          |
| 6                         | Belitang       | ...         | ...          | ...         | ...         | ...         | ...          |
| 7                         | Belitang Hulu  | ...         | ...          | ...         | ...         | ...         | ...          |
| <b>Sekadau</b>            |                | <b>23,5</b> | <b>26,62</b> | <b>41,9</b> | <b>36,1</b> | <b>30,3</b> | <b>38,81</b> |

Sumber: BPS, Survei Sosial Ekonomi Nasional (Susenas)

Source: BPS-Statistics Indonesia, National Socioeconomic Survey

**Tabel 4.2. 4 Jumlah Rumah Sakit Umum, Rumah Sakit khusus, dan Puskesmas Menurut Kecamatan, 2017 dan 2018**  
**Number of General Hospital, Special Hospital, and Public Health Center by Sub District, 2017 and 2018**

| Kecamatan<br>Sub District | Rumah Sakit Umum<br>Gneral Hospital |          | Rumah Sakit Khusus<br>Special Hospital |          | Rumah Sakit Bersalin/Rumah Bersalin<br>Maternity Hospital |          | Puskesmas<br>Public Health Center |           |
|---------------------------|-------------------------------------|----------|--|----------|---|----------|-----------------------------------|-----------|
|                           | 2017                                | 2018     | 2017                                   | 2018     | 2017  | 2018     | 2017                              | 2018      |
| (1)                       | (2)                                 | (3)      | (4)                                    | (5)      | (6)   | (7)      | (8)                               | (9)       |
| 1 Nanga Mahap             | 0                                   | 0        | 0                                      | 0        | 0   | 0        | 1                                 | 1         |
| 2 Nanga Taman             | 0                                   | 0        | 0                                      | 0        | 0   | 0        | 1                                 | 1         |
| 3 Sekadau Hulu            | 0                                   | 0        | 0                                      | 0        | 0   | 0        | 2                                 | 2         |
| 4 Sekadau Hilir           | 1                                   | 1        | 0                                      | 0        | 0   | 0        | 4                                 | 4         |
| 5 Belitang Hilir          | 0                                   | 0        | 0                                      | 0        | 0   | 0        | 1                                 | 1         |
| 6 Belitang                | 0                                   | 0        | 0                                      | 0        | 0   | 0        | 1                                 | 1         |
| 7 Belitang Hulu           | 0                                   | 0        | 0                                      | 0        | 0   | 0        | 2                                 | 2         |
| <b>Sekadau</b>            | <b>1</b>                            | <b>1</b> | <b>0</b>                               | <b>0</b> | <b>0</b>  | <b>0</b> | <b>12</b>                         | <b>12</b> |

Lanjutan Tabel/ *Continued Table 4.2.4*

| Kecamatan<br><i>Sub District</i> | Klinik/Balai<br>Kesehatan<br><i>Clinic/Health<br/>Center</i> |          | Posyandu<br><i>Maternal &amp;<br/>Child Helath<br/>Center</i> |            | Polindes<br><i>Village<br/>Maternity</i> |          |
|----------------------------------|--|----------|---|------------|--|----------|
|                                  | 2017   | 2018     | 2017  | 2018       | 2017                                     | 2018     |
| (1)                              | (10)   | (11)     | (12)  | (13)       | (14)                                     | (15)     |
| 1 Nanga Mahap                    | 0  | 0        | 38  | 38         | 0  | 0        |
| 2 Nanga Taman                    | 1  | 0        | 28  | 30         | 0  | 0        |
| 3 Sekadau Hulu                   | 0  | 0        | 45  | 45         | 0  | 0        |
| 4 Sekadau Hilir                  | 5  | 2        | 58  | 61         | 0  | 0        |
| 5 Belitang Hilir                 | 1  | 1        | 25  | 26         | 0  | 0        |
| 6 Belitang                       | 1  | 1        | 9   | 9          | 0  | 0        |
| 7 Belitang Hulu                  | 1  | 0        | 25  | 25         | 0  | 0        |
| <b>Sekadau</b>                   | <b>9</b>   | <b>4</b> | <b>228</b>  | <b>234</b> | <b>0</b>                                 | <b>0</b> |

Sumber: Dinas Kesehatan, Pengendalian Penduduk dan Keluarga Berencana Kabupaten Sekadau

Source: Health, Population Control and Family Palnning Office of Sekadau Regency

**Tabel 4.2. 5 Jumlah Dokter Spesialis, Dokter Umum, dan Dokter Gigi Menurut Sarana Pelayanan Kesehatan di Kabupaten Sekadau, 2018**  
***Number of Specialist Doctor, General Practitioner, and Dentist by Type of Health Facility in Sekadau Regency, 2018***

| <b>Unit Kerja<br/>Work Unit</b> | <b>Dokter<br/>Spesialis<br/>Specialist</b> | <b>Dokter Umum<br/>General<br/>Practitioner</b> | <b>Dokter Gigi<br/>Dentist</b> |
|---------------------------------|--|---|--------------------------------|
| (1)                             | (2)  | (3)   | (4)                            |
| Puskesmas Nanga Mahap           | 0  | 1   | 0                              |
| Puskesmas Nanga Taman           | 0  | 1   | 0                              |
| Puskesmas Rawak                 | 0  | 1   | 0                              |
| Puskesmas Tapang Perodah        | 0  | 0   | 0                              |
| Puskesmas Sekadau               | 0  | 2   | 1                              |
| Puskesmas SP.III Trans          | 0  | 0   | 0                              |
| Puskesmas Selalong              | 0  | 2   | 0                              |
| Puskesmas Simpang Empat         | 0  | 1   | 0                              |
| Puskesmas Sungai Ayak           | 0  | 2   | 0                              |
| Puskesmas Nanga Belitang        | 0  | 2   | 0                              |
| Puskesmas Balai Sepuak          | 0  | 0   | 0                              |
| Puskesmas Sebetung              | 0  | 0   | 0                              |
| RSUD Sekadau                    | 5  | 10  | 2                              |
| <b>Jumlah/Total</b>             | <b>5</b>                                   | <b>22</b>                                       | <b>3</b>                       |

Sumber: Dinas Kesehatan, Pengendalian Penduduk dan Keluarga Berencana Kabupaten Sekadau

Source: Health, Population Control and Family Palnning Office of Sekadau Regency

**Tabel 4.2. 6 Persentase Balita Yang Pernah Mendapat Imunisasi Menurut Jenis Imunisasi di Kabupaten Sekadau, 2015-2018**  
***Percentage of Children Under Five Years Who Had Immunization by Type of Immunization in Sekadau Regency, 2014-2018***

| <b>Jenis Imunisasi</b><br><b>Type of Immunization</b> | <b>2015</b> | <b>2016</b> | <b>2017</b> | <b>2018</b> |
|---|-------------|-------------|-------------|-------------|
| (1)   | (2)         | (3)         | (4)         | (5)         |
| BCG   | 73,0        | 97,3        | 94,0        | 84,8        |
| Campak  | 81,5        | 101,3       | 98,6        | 96,9        |
| DPT 1   | 80,5        | 101,9       | 98,6        | 97,2        |
| DPT 2   | 81,5        | 103,4       | 95,3        | 95,4        |
| DPT 3   | 78,4        | 102,4       | 98,5        | 95,3        |
| Polio 1   | 76,0        | 96,0        | 95,8        | 85,7        |
| Polio 2   | 80,8        | 102,3       | 99,1        | 99,6        |
| Polio 3   | 81,3        | 102,8       | 93,5        | 94,4        |
| Polio 4   | 79,5        | 104,2       | 97,6        | 96,2        |
| Hepatitis B 1   | 80,5        | 101,9       | 98,6        | 97,2        |
| Hepatitis B 2   | 81,5        | 103,4       | 93,3        | 95,4        |
| Hepatitis B 3   | 78,4        | 102,4       | 98,5        | 95,3        |

Sumber: Dinas Kesehatan, Pengendalian Penduduk dan Keluarga Berencana Kabupaten Sekadau

Source: Health, Population Control and Family Palnning Office of Sekadau Regency

**Tabel 4.2. 7 Jumlah Kasus 10 Penyakit Terbanyak di Kabupaten Sekadau, 2018**  
**Number of Cases of the 10 Most Diseases in Sekadau Regency, 2018**

|     | <b>Jenis Penyakit</b><br><i>Type of Disease</i> | <b>Jumlah Kasus</b><br><i>Number of Cases</i> |
|-----|---|---|
|     | (1)   | (2)   |
| 1.  | ISPA  | 2 428   |
| 2.  | Penyakit pada Sistem Otot dan Jaringan Pelikat  | 1 028   |
| 3.  | Penyakit Tekanan Darah Tinggi                   | 1 024   |
| 4.  | Diare   | 505   |
| 5.  | Penyakit Kulit Alergi                           | 500   |
| 6.  | Penyakit Kulit Infeksi                          | 215   |
| 7.  | Gangguan Psikotik                               | 181   |
| 8.  | Gangguan Gigi dan Penyangga Lainnya             | 146   |
| 9.  | Astma   | 111   |
| 10. | Ruda Paksa                                      | 98  |

Sumber: Dinas Kesehatan, Pengendalian Penduduk dan Keluarga Berencana Kabupaten Sekadau  
 Source: Health, Population Control and Family Palning Office of Sekadau Regency

**Tabel 4.2. 8 Jumlah Bayi Lahir, Bayi Berat Badan Lahir Rendah (BBLR),  
BBLR Dirujuk, dan Bergizi Buruk di Kabupaten Sekadau,  
2014-2018**  
*Number of Births, Babies with Low Birth Weights (LBW),  
LBW Treated, and Malnutrition in Sekadau Regency,  
2014-2018*

| Tahun<br>Year | Bayi Lahir<br>Ditimbang<br>Births | BBLR/LBW        |                    | Gizi Buruk<br>Malnutrition |
|---------------|-----------------------------------|-----------------|--------------------|----------------------------|
|               |                                   | Jumlah<br>Total | Dirujuk<br>Treated |                            |
| (1)           | (2)                               | (3)             | (4)                | (5)                        |
| 2014          | 3 041                             | 14              | 0                  | 1                          |
| 2015          | 3 186                             | 8               | 0                  | 1                          |
| 2016          | 3 933                             | 21              | 0                  | 3                          |
| 2017          | 3 159                             | 50              | 0                  | 2                          |
| 2018          | 2 489                             | 60              | 0                  | 2                          |

Sumber: Dinas Kesehatan, Pengendalian Penduduk dan Keluarga Berencana Kabupaten Sekadau

Source: Health, Population Control and Family Planning Office of Sekadau Regency

**Tabel 4.2. 9 Jumlah Ibu Hamil, Melakukan Kunjungan K1, Melakukan Kunjungan K4, Kurang Energi Kronis (KEK) dan Mendapat Tablet Zat Besi (Fe) di Kabupaten Sekadau, 2014-2018**  
***Number of Pregnant Women, Those with One Visit and four Visits of Antenatal Care, Chorinc Energy Deficiency (CED) and Receiving Iron Supplement in Sekadau Regency, 2014-2018***

| Tahun<br>Year | Jumlah Ibu Hamil<br>Pregnant Women | Melakukan Kunjungan K1 One Visit | Melakukan Kunjungan K4 Four Visits | Kurang Energi Kronis (KEK) Chorinc Energy Deficiency (CED) | Mendapat Zat Besi (Fe) Receiving Iron Supplement |
|---------------|------------------------------------|----------------------------------|------------------------------------|--|--|
| (1)           | (2)                                | (3)                              | (4)                                | (5)  | (6)  |
| 2014          | 4 348                              | 3 863                            | 3 554                              | 33   | 3 398  |
| 2015          | 4 574                              | 4 238                            | 3 880                              | 190  | 3 758  |
| 2016          | 4 428                              | 4 050                            | 3 759                              | 419  | 3 865  |
| 2017          | 4 428                              | 3 919                            | 3 543                              | 785  | 3 362  |
| 2018          | 4 333                              | 3 661                            | 3 342                              | 422  | 3 308  |

Sumber: Dinas Kesehatan, Pengendalian Penduduk dan Keluarga Berencana Kabupaten Sekadau  
 Source: Health, Population Control and Family Palnning Office of Sekadau Regency



**Tabel 4.2. 10 Jumlah Remaja Usia 15-24 Tahun yang Mendapat Penyuluhan Tentang Kesehatan Reproduksi (Kespro), HIV/AIDS, dan Keluarga Berencana (KB) Menurut Kecamatan di Kabupaten Sekadau, 2018**  
***Number of Young People Aged 15 - 24 Who Had Counselling on Reproductive Health, HIV/AIDS, and Family Planning by Sub District in Sekadau Regency, 2018***

|   | <b>Kecamatan<br/>Sub District</b> | <b>Penyuluhan<br/>Kespro</b> | <b>Penyuluhan<br/>HIV/AIDS</b> | <b>Penyuluhan KB</b> |
|---|-----------------------------------|------------------------------|--------------------------------|----------------------|
|   | (1)                               | (2)                          | (3)                            | (4)                  |
| 1 | Nanga Mahap                       | 0                            | 0                              | 0                    |
| 2 | Nanga Taman                       | 0                            | 0                              | 0                    |
| 3 | Sekadau Hulu                      | 0                            | 0                              | 0                    |
| 4 | Sekadau Hilir                     | 34                           | 0                              | 34                   |
| 5 | Belitang Hilir                    | 0                            | 0                              | 0                    |
| 6 | Belitang                          | 0                            | 0                              | 0                    |
| 7 | Belitang Hulu                     | 0                            | 0                              | 0                    |
|   | <b>Sekadau</b>                    | <b>34</b>                    | <b>0</b>                       | <b>34</b>            |

Sumber: Dinas Kesehatan, Pengendalian Penduduk dan Keluarga Berencana Kabupaten Sekadau

Source: Health, Population Control and Family Palnning Office of Sekadau Regency

**Tabel 4.2. 11 Jumlah Kasus HIV/AIDS, IMS, DBD, Diare, TB, dan Malaria Menurut Kecamatan di Kabupaten Sekadau, 2018**  
**Number of Cases of HIV/AIDS, Sexually Transmitted Infection, Dengue Fever, Diarrhea, Tuberculosis (TB) and Malaria by Sub District in Sekadau Regency, 2018**

| Kecamatan<br>Sub District | HIV/AIDS<br>HIV/AIDS | IMS<br>Sexually<br>Transmitted<br>Infection | DBD<br>Dengue<br>Fever | Diare<br>Diarrhea | TB<br>Tubercu-<br>losis | Malaria<br>Malaria |
|---------------------------|----------------------|---|------------------------|-------------------|-------------------------|--------------------|
| (1)                       | (2)                  | (3)   | (4)                    | (5)               | (6)                     | (7)                |
| 1 Nanga Mahap             | 0                    | 0   | 1                      | 379               | 63                      | 0                  |
| 2 Nanga Taman             | 0                    | 0   | 0                      | 266               | 74                      | 0                  |
| 3 Sekadau Hulu            | 0                    | 0   | 18                     | 372               | 21                      | 0                  |
| 4 Sekadau Hilir           | 0                    | 0   | 69                     | 921               | 45                      | 0                  |
| 5 Belitang Hilir          | 0                    | 0   | 2                      | 305               | 30                      | 0                  |
| 6 Belitang                | 0                    | 0   | 18                     | 232               | 4                       | 2                  |
| 7 Belitang Hulu           | 0                    | 0   | 6                      | 163               | 15                      | 1                  |
| <b>Jumlah/ Total</b>      | <b>0</b>             | <b>0</b>                                    | <b>114</b>             | <b>2638</b>       | <b>252</b>              | <b>3</b>           |

Sumber: Dinas Kesehatan, Pengendalian Penduduk dan Keluarga Berencana Kabupaten Sekadau

Source: Health, Population Control and Family Planning Office of Sekadau Regency

**Tabel 4.2. 12 Jumlah Klinik Keluarga Berencana (KKB) dan Pos Pelayanan  
 Keluarga Berencana Desa (PPKBD) Menurut Kecamatan di  
 Kabupaten Sekadau, 2018**  
*Number of Family Planning Clinics and Village Family  
 Planning Service Units by Sub District in Sekadau Regency,  
 2018*

| <b>Kecamatan<br/>SubSub District</b> | <b>KKB</b> | <b>PPKBD</b>          |
|--------------------------------------|------------|-----------------------|
| (1)                                  | (2)        | (3)                   |
| 1 Nanga Mahap                        | 0          | 13 orang kader        |
| 2 Nanga Taman                        | 0          | 13 orang kader        |
| 3 Sekadau Hulu                       | 0          | 15 orang kader        |
| 4 Sekadau Hilir                      | 0          | 17 orang kader        |
| 5 Belitang Hilir                     | 0          | 9 orang kader         |
| 6 Belitang                           | 0          | 7 orang kader         |
| 7 Belitang Hulu                      | 0          | 13 orang kader        |
| <b>Sekadau</b>                       | <b>0</b>   | <b>97 orang kader</b> |

Sumber: Dinas Kesehatan, Pengendalian Penduduk dan Keluarga Berencana Kabupaten Sekadau

Source: Health, Population Control and Family Palnning Office of Sekadau Regency

**Tabel 4.2. 13 Jumlah Pasangan Usia Subur dan Peserta KB Aktif Menurut Kecamatan di Kabupaten Sekadau, 2018**  
**Number of Eligible Couples and Family Planning Participants by Sub District in Sekadau Regency, 2018**

|                           | Kecamatan<br><i>Sub District</i> | Jumlah<br>PUS<br><i>Eligible<br/>Couples</i> | Peserta KB Aktif<br><i>Family Planning Participants</i> |            |           |                         |
|---------------------------|----------------------------------|--|---|------------|-----------|-------------------------|
|                           |                                  |  | IUD   | MOW        | MOP       | Kondom<br><i>Condom</i> |
|                           | (1)                              | (2)  | (3)   | (4)        | (5)       | (6)                     |
| 1                         | Nanga Mahap                      | 3 325  | 330   | 35         | 0         | 8                       |
| 2                         | Nanga Taman                      | 4 000  | 9   | 0          | 0         | 0                       |
| 3                         | Sekadau Hulu                     | 4 662  | 10  | 11         | 15        | 17                      |
| 4                         | Sekadau Hilir                    | 11 089                                       | 24  | 108        | 1         | 8                       |
| 5                         | Belitang Hilir                   | 3 651  | 29  | 30         | 1         | 6                       |
| 6                         | Belitang                         | 2 203  | 0   | 1          | 0         | 0                       |
| 7                         | Belitang Hulu                    | 2 784  | 12  | 2          | 1         | 0                       |
| <b>Jumlah/ Total 2018</b> |                                  | <b>31 714</b>                                | <b>414</b>  | <b>187</b> | <b>18</b> | <b>39</b>               |

Lanjutan Tabel/ *Continued Table 4.2.13*

| Kecamatan<br><i>Sub District</i> | Peserta KB Aktif<br><i>Family Planning Participants</i> |                  |              |               |
|----------------------------------|---|------------------|--------------|---------------|
|                                  | Implan  | Suntikan         | Pil          | Jumlah        |
|                                  | <i>Implants</i>   | <i>Injection</i> | <i>Pill</i>  | <i>Total</i>  |
| (1)                              | (7)   | (8)              | (9)          | (10)          |
| 1 Nanga Mahap                    | 194   | 2 025            | 914          | 3 506         |
| 2 Nanga Taman                    | 29  | 756              | 172          | 966           |
| 3 Sekadau Hulu                   | 37  | 2 293            | 496          | 2 879         |
| 4 Sekadau Hilir                  | 423   | 7 509            | 1 565        | 9 638         |
| 5 Belitang Hilir                 | 184   | 730              | 390          | 1 370         |
| 6 Belitang                       | 104   | 1 337            | 680          | 2 122         |
| 7 Belitang Hulu                  | 35  | 1 034            | 847          | 1 932         |
| <b>Jumlah/ Total 2018</b>        | <b>1 007</b>  | <b>15 684</b>    | <b>5 064</b> | <b>22 413</b> |

Sumber: Dinas Kesehatan, Pengendalian Penduduk dan Keluarga Berencana Kabupaten Sekadau

Source: Health, Population Control and Family Palnning Office of Sekadau Regency

**Tabel 4.2. 14 Kegiatan Promosi Kesehatan Pengendalian Penduduk dan KB di Kabupaten Sekadau, 2018**  
**Health Promotion Activity of Population and Family Planning Participants by Sub District in Sekadau Regency, 2018**

| Kecamatan<br>SubSub District | Kegiatan Promosi Kesehatan Health Promotion Activities                        |   |   |
|------------------------------|---|---|---|
|                              | Jumlah Kegiatan Penyuluhan Kesehatan<br>Number of Health Education Activities | Jumlah Kunjungan Rumah<br>Number of Home Visits | Penyebaran Informasi<br>Information Dissemination |
| (1)                          | (2)   | (3)   | (4)   |
| 1 Nanga Mahap                | 43  | 230   | 0   |
| 2 Nanga Taman                | 48  | 0   | 0   |
| 3 Sekadau Hulu               | 125   | 455   | 258   |
| 4 Sekadau Hilir              | 272   | 968   | 65  |
| 5 Belitang Hilir             | 109   | 0   | 94  |
| 6 Belitang                   | 27  | 0   | 74  |
| 7 Belitang Hulu              | 65  | 356   | 0   |
| <b>Sekadau</b>               | <b>689</b>  | <b>2 009</b>                                    | <b>491</b>  |

Sumber: Dinas Kesehatan, Pengendalian Penduduk dan Keluarga Berencana Kabupaten Sekadau

Source: Health, Population Control and Family Palnning Office of Sekadau Regency

**Tabel 4.2. 15 Jumlah Kunjungan Pasien Rawat Jalan Menurut Bulan, Jenis Kelamin, Jenis Pasien dan Jenis Kasus di RSUD Sekadau, 2018**  
**Table Number of Outpatient Visits by Month, Sex, Patient Type, and Case Type in Regional Public Hospital of Sekadau, 2018**

| Bulan/Month         | Jenis Kelamin/Sex |                     | Pasien/Patient |                   | Kasus/Case     |                   |
|---------------------|-------------------|---------------------|----------------|-------------------|----------------|-------------------|
|                     | Laki-laki<br>Male | Perempuan<br>Female | Baru<br>Recent | Lama<br>Long-time | Baru<br>Recent | Lama<br>Long-time |
| (1)                 | (2)               | (3)                 | (4)            | (5)               | (4)            | (5)               |
| Januari/January     | 528               | 695                 | 616            | 607               | 688            | 535               |
| Februari/February   | 443               | 576                 | 470            | 549               | 506            | 513               |
| Maret/March         | 566               | 627                 | 524            | 669               | 579            | 614               |
| April/April         | 553               | 648                 | 526            | 675               | 656            | 545               |
| Mei/May             | 553               | 649                 | 522            | 680               | 567            | 635               |
| Juni/June           | 401               | 433                 | 355            | 479               | 400            | 434               |
| Juli/July           | 853               | 831                 | 809            | 875               | 901            | 783               |
| Agustus/August      | 553               | 573                 | 535            | 591               | 612            | 514               |
| September/September | 522               | 584                 | 435            | 671               | 454            | 652               |
| Oktober/October     | 570               | 626                 | 467            | 729               | 499            | 697               |
| November/November   | 460               | 542                 | 434            | 568               | 452            | 550               |
| Desember/December   | 325               | 371                 | 306            | 390               | 315            | 381               |
| <b>Jumlah/Total</b> | <b>6 327</b>      | <b>7 155</b>        | <b>5 999</b>   | <b>7 483</b>      | <b>6 629</b>   | <b>6 853</b>      |

Sumber: Rumah Sakit Umum Daerah Kabupaten Sekadau

Source: Regional Public Hospital of Sekadau Regency

**Tabel 4.2. 16 Jumlah Kunjungan Pasien Rawat Jalan Menurut Bulan, Jenis Pasien Datang, Jenis Pasien Pulang, dan Jenis Cara Bayar di RSUD Sekadau, 2018**  
*Number of Outpatient Visits by Month, Type of Patients Come, Type of Patient Returned, and Type of Ways to Pay in Regional Public Hospital of Sekadau, 2018*

| Bulan/Month         | Pasien Datang/Patients Come  |                               |  |  |
|---------------------|------------------------------|-------------------------------|--|--|
|                     | Datang Sendiri<br>Come Alone | Rujukan PUSK<br>PUSK Referral | Rujukan Dokter<br>Praktek<br>Doctor Referral | Faskes Lain<br>Other Health Facilities |
| (1)                 | (2)                          | (3)                           | (4)  | (5)                                    |
| Januari/January     | 403                          | 782                           | 38   | 0                                      |
| Februari/February   | 262                          | 728                           | 29   | 0                                      |
| Maret/March         | 336                          | 825                           | 32   | 0                                      |
| April/April         | 365                          | 792                           | 43   | 1                                      |
| Mei/May             | 353                          | 808                           | 41   | 0                                      |
| Juni/June           | 250                          | 517                           | 67   | 0                                      |
| Juli/July           | 742                          | 908                           | 33   | 1                                      |
| Agustus/August      | 329                          | 754                           | 43   | 0                                      |
| September/September | 318                          | 705                           | 83   | 0                                      |
| Oktober/October     | 380                          | 792                           | 24   | 0                                      |
| November/November   | 284                          | 696                           | 19   | 0                                      |
| Desember/December   | 261                          | 406                           | 25   | 4                                      |
| <b>Jumlah/Total</b> | <b>4 286</b>                 | <b>8 713</b>                  | <b>477</b>                                   | <b>6</b>                               |



Lanjutan Tabel/Continued Table 4.2.16

| Bulan/Month         | Pasien Pulang/Patient Returned |                         |  |                                       | Cara Bayar/Ways to Pay |                 |               |
|---------------------|--------------------------------|-------------------------|--|---------------------------------------|------------------------|-----------------|---------------|
|                     | Rawat Jalan<br>Outpatient      | Rawat Inap<br>Inpatient | Rujuk RS<br>Lain Refer<br>to Other<br>Hospital | Kembali<br>Ke PUSK<br>Back to<br>PUSK | BPJS                   | Umum<br>General | Lain<br>Other |
| (1)                 | (2)                            | (3)                     | (4)  | (5)                                   | (6)                    | (7)             | (8)           |
| Januari/January     | 1 123                          | 72                      | 23   | 5                                     | 834                    | 389             | 0             |
| Februari/February   | 934                            | 61                      | 18   | 6                                     | 766                    | 253             | 0             |
| Maret/March         | 1 104                          | 63                      | 22   | 4                                     | 854                    | 339             | 0             |
| April/April         | 1 127                          | 35                      | 29   | 10                                    | 837                    | 364             | 0             |
| Mei/May             | 1 107                          | 53                      | 31   | 11                                    | 851                    | 351             | 0             |
| Juni/June           | 788                            | 40                      | 6  | 0                                     | 583                    | 251             | 0             |
| Juli/July           | 1 589                          | 55                      | 29   | 11                                    | 967                    | 717             | 0             |
| Agustus/August      | 1 035                          | 64                      | 22   | 5                                     | 797                    | 329             | 0             |
| September/September | 1 043                          | 39                      | 22   | 2                                     | 788                    | 318             | 0             |
| Oktober/October     | 1 118                          | 55                      | 13   | 10                                    | 811                    | 385             | 0             |
| November/November   | 943                            | 43                      | 9  | 7                                     | 715                    | 287             | 0             |
| Desember/December   | 666                            | 25                      | 4  | 1                                     | 439                    | 257             | 0             |
| <b>Jumlah/Total</b> | <b>12 577</b>                  | <b>605</b>              | <b>228</b>                                     | <b>72</b>                             | <b>9 242</b>           | <b>4 240</b>    | <b>0</b>      |

Sumber: Rumah Sakit Umum Daerah Kabupaten Sekadau

Source: Regional Public Hospital of Sekadau Regency

**Tabel 4.2. 17 Total Kunjungan Pasien UGD Menurut Bulan dan Keadaan Pasien di RSUD Sekadau, 2018**  
**Total Visits of Accident and Emergency Department Patients by Month and Patient Condition in Regional Public Hospital of Sekadau, 2018**

| Bulan/Month         | Keadaan Pasien/Patient Condition |                    |                           |                             |                               |
|---------------------|----------------------------------|--------------------|---------------------------|-----------------------------|-------------------------------|
|                     | Rawat Inap<br>Inpatient          | Rujuk<br>Reference | Rawat Jalan<br>Outpatient | Datang Mati<br>Already Died | Mati di UGD<br>Died in the ER |
| (1)                 | (2)                              | (3)                | (4)                       | (5)                         | (6)                           |
| Januari/January     | 215                              | 14                 | 156                       | 1                           | 1                             |
| Februari/February   | 177                              | 5                  | 143                       | 2                           | 2                             |
| Maret/March         | 232                              | 31                 | 174                       | 1                           | 0                             |
| April/April         | 278                              | 17                 | 129                       | 0                           | 5                             |
| Mei/May             | 264                              | 3                  | 206                       | 1                           | 2                             |
| Juni/June           | 237                              | 17                 | 416                       | 2                           | 0                             |
| Juli/July           | 235                              | 9                  | 177                       | 4                           | 0                             |
| Agustus/August      | 233                              | 13                 | 222                       | 2                           | 0                             |
| September/September | 152                              | 6                  | 128                       | 3                           | 2                             |
| Oktober/October     | 256                              | 12                 | 190                       | 4                           | 3                             |
| November/November   | 199                              | 7                  | 261                       | 3                           | 1                             |
| Desember/December   | 174                              | 5                  | 261                       | 3                           | 0                             |
| <b>Jumlah/Total</b> | <b>2 652</b>                     | <b>139</b>         | <b>2 463</b>              | <b>26</b>                   | <b>16</b>                     |

Sumber: Rumah Sakit Umum Daerah Kabupaten Sekadau

Source: Regional Public Hospital of Sekadau Regency

**Tabel 4.2. 18 10 Besar Penyakit Rawat Inap di RSUD Sekadau, 2018**  
**Table 10 Major Inpatient Diseases in Regional Public Hospital of Sekadau, 2018**

|     | <b>Diagnosa<br/>Diagnosis</b> | <b>Kode Diagnosa<br/>Diagnosis Code</b> | <b>Jumlah Kasus<br/>Number of Cases</b> |
|-----|-------------------------------|---|---|
|     | (1)                           | (2)                                     | (3)                                     |
| 1.  | Hypertension                  | I 10                                    | 332                                     |
| 2.  | Pneumonia                     | J 18.9                                  | 309                                     |
| 3.  | Gastroenteritis Akut          | A 09                                    | 309                                     |
| 4.  | Anemia                        | D 64                                    | 218                                     |
| 5.  | DHF                           | A 91                                    | 202                                     |
| 6.  | DM                            | E 14                                    | 177                                     |
| 7.  | Dyspepsia                     | K 30                                    | 162                                     |
| 8.  | Dengue Fever                  | A90                                     | 157                                     |
| 9.  | Cronic Heart Failure          | I 50.0                                  | 139                                     |
| 10. | Stroke                        | I64                                     | 95                                      |

Sumber: Rumah Sakit Umum Daerah Kabupaten Sekadau

Source: Regional Public Hospital of Sekadau Regency

### 4.3 AGAMA DAN SOSIAL LAINNYA/*RELIGION AND OTHER SOCIAL AFFAIRS*

**Tabel 4.3. 1 Jumlah Penduduk Menurut Kecamatan dan Agama yang Dianut di Kabupaten Sekadau, 2018**  
**Table Population by Sub District and Religion in Sekadau Regency, 2018**

| Kecamatan<br><i>Sub District</i> | Islam<br><i>Islam</i> | Protestan<br><i>Christian</i> | Katolik<br><i>Catholic</i> | Hindu<br><i>Hindu</i> | Budha<br><i>Buddha</i> | Konghucu<br><i>Konghucu</i> | Lainnya<br><i>Other</i> |
|----------------------------------|-----------------------|-------------------------------|----------------------------|-----------------------|------------------------|-----------------------------|-------------------------|
| (1)                              | (2)                   | (3)                           | (4)                        | (5)                   | (6)                    | (7)                         | (8)                     |
| 1 Nanga Mahap                    | 7 495                 | 2822                          | 17 264                     | 1                     | 35                     | 12                          | 42                      |
| 2 Nanga Taman                    | 7 295                 | 802                           | 20 389                     | 1                     | 40                     | 2                           | 13                      |
| 3 Sekadau Hulu                   | 9 871                 | 876                           | 19 321                     | 0                     | 20                     | 6                           | 0                       |
| 4 Sekadau Hilir                  | 37921                 | 3 302                         | 24801                      | 4                     | 515                    | 171                         | 0                       |
| 5 Belitang Hilir                 | 10 029                | 3 161                         | 9 788                      | 4                     | 861                    | 47                          | 19                      |
| 6 Belitang                       | 7 643                 | 2 781                         | 3 565                      | 1                     | 26                     | 2                           | 0                       |
| 7 Belitang Hulu                  | 1 718                 | 15 471                        | 4 063                      | 0                     | 2                      | 0                           | 0                       |
| <b>Jumlah/ Total 2018</b>        | <b>81 972</b>         | <b>29 215</b>                 | <b>99 191</b>              | <b>11</b>             | <b>1 499</b>           | <b>240</b>                  | <b>74</b>               |
| <b>2017</b>                      | <b>80 281</b>         | <b>28 979</b>                 | <b>98 602</b>              | <b>12</b>             | <b>1 531</b>           | <b>250</b>                  | <b>82</b>               |

Ket/Note: Data jumlah penduduk yang berasal dari Dinas Kependudukan dan Pencatatan Sipil Kabupaten Sekadau menggunakan *de jure*, artinya jumlah penduduk dihitung berdasarkan data Sistem Informasi Administrasi Kependudukan

Sumber: Dinas Kependudukan dan Pencatatan Sipil Kabupaten Sekadau

Source: *Population and Civil Registry Office*

**Tabel 4.3. 2 Jumlah Tempat Peribadatan Menurut Kecamatan di Kabupaten Sekadau, 2018**  
**Number of Worship Facilities by Sub District in Sekadau Regency, 2018**

| Kecamatan<br>Sub District     | Masjid<br>Mosque | Mushola<br>Mushola | Gereja                           |                                | Pura<br>Temple | Vihara<br>Vihara | Klenteng<br>Temple |
|-------------------------------|------------------|--------------------|----------------------------------|--------------------------------|----------------|------------------|--------------------|
|                               |                  |                    | Protestan<br>Christian<br>Church | Katholik<br>Catholic<br>Church |                |                  |                    |
| (1)                           | (2)              | (3)                | (4)                              | (5)                            | (6)            | (7)              | (8)                |
| 1 Nanga Mahap                 | 11               | 12                 | 7                                | 26                             | 0              | 0                | 0                  |
| 2 Nanga Taman                 | 17               | 7                  | 5                                | 63                             | 0              | 0                | 0                  |
| 3 Sekadau Hulu                | 23               | 11                 | 6                                | 61                             | 0              | 0                | 0                  |
| 4 Sekadau Hilir               | 53               | 66                 | 33                               | 39                             | 1              | 0                | 0                  |
| 5 Belitang Hilir              | 17               | 16                 | 10                               | 66                             | 2              | 0                | 1                  |
| 6 Belitang                    | 12               | 18                 | 10                               | 9                              | 0              | 0                | 0                  |
| 7 Belitang Hulu               | 5                | 3                  | 49                               | 24                             | 0              | 0                | 0                  |
| <b>Jumlah/<br/>Total 2018</b> | 138              | 133                | 120                              | 288                            | 3              | 0                | 1                  |

Sumber: Kementerian Agama Kabupaten Sekadau

Source: Religion Minister of Sekadau Regency

**Tabel 4.3. 3 Jumlah Desa yang Memiliki Bencana Alam Menurut Kecamatan, 2016-2018**  
**Table** *Number of Villages that Had Natural Disaster by Sub District and Educational Level, 2016-2018*

| Kecamatan<br>Sub District | Banjir/Flood |           |           | Gempa Bumi/Earthquake |          |          |
|---------------------------|--------------|-----------|-----------|-----------------------|----------|----------|
|                           | 2011         | 2014      | 2018      | 2011                  | 2014     | 2018     |
| (1)                       | (2)          | (3)       | (4)       | (5)                   | (6)      | (7)      |
| 1 Nanga Mahap             | 11           | 0         | 12        | 0                     | 0        | 0        |
| 2 Nanga Taman             | 8            | 12        | 12        | 0                     | 0        | 0        |
| 3 Sekadau Hulu            | 9            | 4         | 12        | 0                     | 0        | 0        |
| 4 Sekadau Hilir           | 9            | 10        | 11        | 0                     | 0        | 0        |
| 5 Belitang Hilir          | 1            | 5         | 4         | 0                     | 0        | 0        |
| 6 Belitang                | 4            | 5         | 3         | 0                     | 0        | 0        |
| 7 Belitang Hulu           | 1            | 2         | 2         | 0                     | 0        | 0        |
| <b>Sekadau</b>            | <b>43</b>    | <b>38</b> | <b>56</b> | <b>0</b>              | <b>0</b> | <b>0</b> |

Lanjutan Tabel/ *Continued Table 4.3.3*

|                | Kecamatan<br><i>Sub District</i> | Tanah Longsor/ <i>Landslide</i> |          |          |
|----------------|----------------------------------|---------------------------------|----------|----------|
|                |                                  | 2011                            | 2014     | 2018     |
|                | (1)                              | (8)                             | (9)      | (10)     |
| 1              | Nanga Mahap                      | 0                               | 0        | 0        |
| 2              | Nanga Taman                      | 0                               | 1        | 1        |
| 3              | Sekadau Hulu                     | 0                               | 0        | 1        |
| 4              | Sekadau Hilir                    | 0                               | 1        | 3        |
| 5              | Belitang Hilir                   | 0                               | 0        | 0        |
| 6              | Belitang                         | 1                               | 0        | 0        |
| 7              | Belitang Hulu                    | 0                               | 0        | 1        |
| <b>Sekadau</b> |                                  | <b>1</b>                        | <b>2</b> | <b>6</b> |

Sumber: BPS, Pendataan Potensi Desa (Podes)

Source: BPS-Statistics Indonesia, Village Potential Data Collection

**Tabel 4.3. 4 Jumlah Jemaah Haji Menurut Kecamatan di Kabupaten Sekadau, 2017-2018**  
**Table Number of Moslem Pilgrims by Sub District in Sekadau Regency, 2017-2018**

|                      | <b>Kecamatan<br/>Sub District</b> | <b>2017</b> | <b>2018</b> |
|----------------------|-----------------------------------|-------------|-------------|
|                      | (1)                               | (2)         | (3)         |
| 1                    | Nanga Mahap                       | 0           | 2           |
| 2                    | Nanga Taman                       | 3           | 3           |
| 3                    | Sekadau Hulu                      | 2           | 3           |
| 4                    | Sekadau Hilir                     | 34          | 45          |
| 5                    | Belitang Hilir                    | 3           | 4           |
| 6                    | Belitang                          | 17          | 4           |
| 7                    | Belitang Hulu                     | 0           | 0           |
| <b>Jumlah/ Total</b> |                                   | <b>59</b>   | <b>61</b>   |

Sumber: Kementrian Agama Kabupaten Sekadau

Source: Religion Minister of Sekadau Regency



**Tabel 4.3. 5 Direktori Nama Pondok Pesantren di Kabupaten Sekadau, 2018**  
**Table Directory of Name of Islamic Boarding Schools in Sekadau Regency, 2018**

| No  | Nama Lengkap Lembaga<br><i>Institutional Full Name</i> | Alamat Lembaga<br><i>Institutional Address</i> | Kegiatan Lembaga<br><i>Institutional Activities</i> | Status |
|-----|--|--|---|--------|
| (1) | (2)  | (3)  | (4)   | (5)    |
| 1   | Pondok Pesantren Al Rahmah                             | Jl. Merdeka Timur<br>KM 7                      | Lembaga Pendidikan Pesantren                        | Aktif  |
| 2   | Pondok Pesantren Miftahul Huda                         | Jl. Garuda No.56<br>Ds.Engkersik               | Lembaga Pendidikan Pesantren                        | Aktif  |
| 3   | Pondok Pesantren Fajar Belitang                        | Jl. Kapuas I Belitang                          | Lembaga Pendidikan Pesantren/TPQ/RA                 | Aktif  |
| 4   | Pondok Pesantren Khodimul Ummah                        | Jl. Abadi Bersama Ds.<br>Mungguk Sekadau       | Lembaga Pendidikan Pesantren/TPQ/RA                 | Aktif  |

Sumber: Kementrian Agama Kabupaten Sekadau

Source: Religion Minister of Sekadau Regency

**Tabel 4.3. 6 Jumlah Tindak Pidana Menurut Kepolisian Sektor di Kabupaten Sekadau, 2016-2018**  
**Number of Reported Criminal Cases by Sub District Police Office in Sekadau Regency, 2016–2018**

| Kepolisian Sektor | 2016 | 2017 | 2018 |
|-------------------|------|------|------|
| (1)               | (2)  | (3)  | (4)  |
| Polsek            |      |      |      |
| a. Nanga Mahap    | 4    | 5    | 3    |
| b. Nanga Taman    | 4    | 4    | 4    |
| c. Sekadau Hulu   | 4    | 5    | 2    |
| d. Sekadau Hilir  | 10   | 7    | 3    |
| e. Belitang Hilir | 4    | 3    | 1    |
| f. Belitang       | 5    | 9    | 6    |
| g. Belitang Hulu  | 2    | 2    | 0    |

Sumber: Polres Sekadau

Source: Sekadau Police Headquarter

**Tabel 4.3. 7 Persentase Penyelesaian Tindak Pidana Menurut Kepolisian Sektor di Kabupaten Sekadau, 2016-2018**  
**Percentage of Crime Clearance Rate by Sub District Police Office in Sekadau Regency, 2016–2018**

| Kepolisian Sektor | 2016 | 2017 | 2018 |
|-------------------|------|------|------|
| (1)               | (2)  | (3)  | (4)  |
| Polsek            |      |      |      |
| a. Nanga Mahap    | 100% | 60%  | 200% |
| b. Nanga Taman    | 75%  | 75%  | 125% |
| c. Sekadau Hulu   | 75%  | 100% | 200% |
| d. Sekadau Hilir  | 70%  | 71%  | 100% |
| e. Belitang Hilir | 100% | 100% | 200% |
| f. Belitang       | 100% | 67%  | 200% |
| g. Belitang Hulu  | 100% | 100% | 100% |

Sumber: Polres Sekadau

Source: Sekadau Police Headquarter

**Tabel 4.3. 8 Jumlah Personil Polisi Menurut Wilayah Tugas di Kabupaten Sekadau, 2018**  
**Table** **Number of Police Personnel by in Sekadau Regency, 2018**

|    | <b>Wilayah Tugas<br/>Assignment</b> | <b>Pria<br/>Male</b> | <b>Wanita<br/>Female</b> | <b>Jumlah<br/>Total</b> |
|----|-------------------------------------|----------------------|--------------------------|-------------------------|
|    | (1)                                 | (2)                  | (3)                      | (4)                     |
| 1  | <b>Polres</b>                       | 194                  | 12                       | 206                     |
| 2  | <b>Polsek</b>                       |                      |                          |                         |
| a. | Nanga Mahap                         | 16                   | 0                        | 16                      |
| b. | Nanga Taman                         | 15                   | 0                        | 15                      |
| c. | Sekadau Hulu                        | 16                   | 0                        | 16                      |
| d. | Sekadau Hilir                       | 22                   | 0                        | 22                      |
| e. | Belitang Hilir                      | 16                   | 0                        | 16                      |
| f. | Belitang                            | 16                   | 0                        | 16                      |
| g. | Belitang Hulu                       | 16                   | 0                        | 16                      |

Sumber: Polres Sekadau

Source: Sekadau Police Headquarter

**Tabel 4.3. 9 Jumlah Tindak Pidana Yang Dilaporkan dan Diselesaikan Menurut Wilayah Kewenangan Tugas di Kabupaten Sekadau, 2017-2018**  
**Number of Reported and Finished Criminal Cases by Authority Area in Sekadau Regency, 2017-2018**

| Wilayah Kewenangan<br><i>Authority Area</i> | Lapor      |           | Selesai   |           |
|---|------------|-----------|-----------|-----------|
|   | 2017       | 2018      | 2017      | 2018      |
| (1)   | (2)        | (3)       | (4)       | (5)       |
| 1 Polres                                    | 52         | 38        | 32        | 34        |
| 2 Polsek                                    |            |           |           |           |
| a. Nanga Mahap                              | 4          | 3         | 4         | 6         |
| b. Nanga Taman                              | 4          | 4         | 3         | 6         |
| c. Sekadau Hulu                             | 4          | 2         | 3         | 4         |
| d. Sekadau Hilir                            | 10         | 3         | 7         | 3         |
| e. Belitang Hilir                           | 4          | 1         | 4         | 2         |
| f. Belitang                                 | 5          | 6         | 5         | 9         |
| g. Belitang Hulu                            | 2          | 0         | 2         | 0         |
| <b>Sekadau</b>                              | <b>105</b> | <b>57</b> | <b>94</b> | <b>64</b> |

Sumber: Polres Sekadau

Source: Sekadau Police Headquarter

**Tabel 4.3. 10 Persentase Penyelesaian Tindak Pidana Menurut Wilayah Kewenangan Tugas di Kabupaten Sekadau, 2017-2018**  
**Table Clearance Rate Percentage of Criminal Cases by Authority Area in Sekadau Regency, 2017-2018**

| Wilayah Kewenangan<br><i>Authority Area</i> | Lapor |      |
|---|-------|------|
|   | 2017  | 2018 |
| (1)   | (2)   | (3)  |
| 1 Polres                                    | 62%   | 87%  |
| 2 Polsek                                    |       |      |
| a. Nanga Mahap                              | 100%  | 200% |
| b. Nanga Taman                              | 75%   | 125% |
| c. Sekadau Hulu                             | 75%   | 200% |
| d. Sekadau Hilir                            | 70%   | 100% |
| e. Belitang Hilir                           | 100%  | 200% |
| f. Belitang                                 | 100%  | 200% |
| g. Belitang Hulu                            | 100%  | 100% |

Sumber: Polres Sekadau

Source: Sekadau Police Headquarter

**Tabel 4.3. 11 Jenis Tindak Pidana Yang Dilaporkan dan Diselesaikan Di Wilayah Hukum Polres Sekadau, 2018**  
*Type of Reported and Finished Criminal Cases in Sekadau Police HQ Law Enforcement Area, 2018*

| Jenis Kejahatan/ Pelanggaran<br><i>Type of Law Violation</i> | Dilaporkan<br><i>Reported</i> | Diselesaikan<br><i>Finished</i> | Dalam<br>Penyidikan<br><i>Still<br/>Undergoing</i> |
|--|-------------------------------|---------------------------------|--|
| (1)  | (2)                           | (3)                             | (4)  |
| Pencurian  | 12                            | 8                               | 0  |
| Curat  | 10                            | 9                               | 0  |
| Curas  | 0                             | 0                               | 0  |
| Curanmor   | 12                            | 8                               | 0  |
| Pencurian Ringan   | 0                             | 0                               | 0  |
| KDRT   | 2                             | 3                               | 0  |
| Penganiayaan   | 4                             | 4                               | 0  |
| Penganiayaan Ringan  | 0                             | 0                               | 0  |
| Pencabulan   | 2                             | 1                               | 0  |
| Percobaan Pemerkosaan  | 0                             | 0                               | 0  |
| Persetubuhan dengan Anak di Bawah Umur                       | 1                             | 7                               | 0  |
| Perjudian  | 2                             | 2                               | 0  |
| Pembunuhan   | 2                             | 0                               | 0  |
| Penipuan   | 2                             | 1                               | 0  |
| Penggelapan  | 7                             | 6                               | 0  |
| Pengancaman  | 0                             | 0                               | 0  |

Lanjutan Tabel/*Continued Table 4.3.11*

| Jenis Kejahatan/ Pelanggaran<br><i>Type of Law Violation</i> | Dilaporkan<br><i>Reported</i> | Diselesaikan<br><i>Finished</i> | Dalam Penyidikan<br><i>Still Undergoing</i> |
|--|-------------------------------|---------------------------------|---|
| (1)  | (2)                           | (3)                             | (4)   |
| TPPU   | 0                             | 0                               | 0   |
| Melarikan Anak di Bawah Umur                                 | 1                             | 2                               | 0   |
| Pornografi   | 0                             | 0                               | 0   |
| Kehutanan  | 1                             | 3                               | 0   |
| Peti   | 7                             | 5                               | 0   |
| Karantina Hewan Ikan dan Tumbuhan                            | 0                             | 0                               | 0   |
| Korupsi  | 1                             | 0                               | 0   |
| Migas  | 0                             | 1                               | 0   |
| Perlindungan Konsumen  | 1                             | 1                               | 0   |
| Kebakaran  | 1                             | 0                               | 0   |
| Penemuan Mayat   | 0                             | 0                               | 0   |
| Laka Kerja   | 0                             | 0                               | 0   |
| Pemeriksaan  | 0                             | 1                               | 0   |
| Pengrusakan  | 1                             | 2                               | 0   |
| Karhutla   | 1                             | 0                               | 0   |
| <b>Sekadau</b>   | <b>70</b>                     | <b>64</b>                       | <b>0</b>                                    |

Sumber: Polres Sekadau

Source: Sekadau Police Headquarter



**Tabel 4.3. 12 Jumlah Keluarga Menurut Kecamatan, Klasifikasi Keluarga Penerima Manfaat Beras Rastra dan Program Keluarga Harapan, 2018**  
**Number of Family by SubSub District, Classification of Rastra Rice Recipient and PKH, 2018**

|   | Kecamatan<br>Sub District | Penerima<br>Rastra<br>(KK) | Penerima PKH (KK) |              |              |              |
|---|---------------------------|----------------------------|-------------------|--------------|--------------|--------------|
|   |                           |                            | Tahap I           | Tahap II     | Tahap III    | Tahap IV     |
|   | (1)                       | (2)                        | (3)               |              |              |              |
| 1 | Nanga Mahap               | 1 740                      | 1 220             | 1 220        | 1 218        | 1 213        |
| 2 | Nanga Taman               | 1 084                      | 744               | 744          | 741          | 738          |
| 3 | Sekadau Hulu              | 1 422                      | 1 162             | 1 162        | 1 145        | 1 140        |
| 4 | Sekadau Hilir             | 1 977                      | 1 072             | 1 072        | 1 033        | 1 016        |
| 5 | Belitang Hilir            | 413                        | 252               | 252          | 249          | 248          |
| 6 | Belitang                  | 374                        | 219               | 219          | 218          | 215          |
| 7 | Belitang Hulu             | 1 263                      | 681               | 681          | 681          | 670          |
|   | <b>Sekadau</b>            | <b>8 273</b>               | <b>5 350</b>      | <b>5 350</b> | <b>5 285</b> | <b>5 240</b> |

Sumber: Dinas Sosial, Pemberdayaan Perempuan dan Perlindungan Anak

Source: Village's communities Empowerment Board of Sekadau Regency

**Tabel 4.3. 13** Garis Kemiskinan dan Penduduk Miskin di Kabupaten Sekadau, 2013–2018  
**Table** Poverty Line and Number of Poor People in Sekadau Regency, 2013-2018

| Tahun<br>Year | Garis Kemiskinan<br>Poverty Line<br>(rupiah) | Penduduk Miskin<br>Number of Poor People |                          |
|---------------|--|--|--------------------------|
|               |  | Jumlah<br>Total                          | Persentase<br>Percentage |
| (1)           | (2)  | (3)                                      | (4)                      |
| 2013          | 229 464                                      | 13 200                                   | 6,93                     |
| 2014          | 240 819                                      | 12 120                                   | 6,31                     |
| 2015          | 256 452                                      | 12 560                                   | 6,50                     |
| 2016          | 269 324                                      | 11 970                                   | 6,14                     |
| 2017          | 288 162                                      | 12 740                                   | 6,46                     |
| 2018          | 313 930                                      | 12 293                                   | 6.16                     |

Sumber: Survei Sosial Ekonomi Nasional  
 Source: National Socio Economic Survey

**Tabel 4.3. 14 Rekapitulasi Penyandang Cacat di Kabupaten Sekadau, 2018**  
**Table**  
**Recapitulation of Disabled in Sekadau Regency, 2018**

| Kecamatan<br>SubSub District |                | Tuna<br>Netra<br>Blind | Tuna<br>Rungu<br>Deaf | Tuna<br>Wicara<br>Speech<br>Impaired | Cacat<br>Tangan<br>Hand<br>Disability | Cacat<br>Kaki<br>Leg<br>Disability |
|------------------------------|----------------|------------------------|-----------------------|--------------------------------------|---------------------------------------|------------------------------------|
| (1)                          |                | (2)                    | (3)                   | (4)                                  | (5)                                   | (6)                                |
| 1                            | Nanga Mahap    | 53                     | 67                    | 53                                   | 7                                     | 90                                 |
| 2                            | Nanga Taman    | 28                     | 18                    | 20                                   | 6                                     | 18                                 |
| 3                            | Sekadau Hulu   | 59                     | 63                    | 46                                   | 29                                    | 42                                 |
| 4                            | Sekadau Hilir  | 59                     | 106                   | 51                                   | 11                                    | 121                                |
| 5                            | Belitang Hilir | 214                    | 21                    | 22                                   | 10                                    | 25                                 |
| 6                            | Belitang       | 21                     | 4                     | 6                                    | 13                                    | 55                                 |
| 7                            | Belitang Hulu  | 24                     | 12                    | 17                                   | 8                                     | 20                                 |
| <b>Sekadau</b>               |                | <b>265</b>             | <b>291</b>            | <b>215</b>                           | <b>84</b>                             | <b>371</b>                         |

**Lanjutan Tabel/ Continued Table 4.3.14**

| <b>Kecamatan<br/>SubSub District</b> |                | <b>Lumpuh<br/>Layu<br/>Polio</b> | <b>Bibir<br/>Sumbing<br/>Harelip</b> | <b>Tuna Daksa/<br/>Cacat Tubuh<br/>Phisicaly<br/>Disabled</b> | <b>Jumlah<br/>Total</b> |
|--------------------------------------|----------------|----------------------------------|--------------------------------------|---|-------------------------|
| (1)                                  |                | (7)                              | (8)                                  | (9)   | (10)                    |
| 1                                    | Nanga Mahap    | 2                                | 0                                    | 0   | 272                     |
| 2                                    | Nanga Taman    | 5                                | 1                                    | 0   | 96                      |
| 3                                    | Sekadau Hulu   | 1                                | 3                                    | 0   | 243                     |
| 4                                    | Sekadau Hilir  | 4                                | 0                                    | 0   | 352                     |
| 5                                    | Belitang Hilir | 1                                | 0                                    | 0   | 100                     |
| 6                                    | Belitang       | 9                                | 1                                    | 0   | 109                     |
| 7                                    | Belitang Hulu  | 1                                | 0                                    | 0   | 82                      |
| <b>Sekadau</b>                       |                | <b>23</b>                        | <b>5</b>                             | <b>0</b>  | <b>1 254</b>            |

Sumber: Dinas Sosial, Pemberdayaan Perempuan dan Perlindungan Anak

Source: Village's communities Empowerment Board of Sekadau Regency

**BAB**  
CHAPTER  
**5**

**PERTANIAN**  
AGRICULTURE



**90,75%**  
non-irigasi

**54,94%**  
Padi Sawah



**11.322**

Sapi



**5.618**

Kambing



**42.875**

Babi



**55**

Domba

<https://sekadaukab.bps.go.id>

## PENJELASAN TEKNIS

## TECHNICAL NOTES

1. **Lahan sawah** adalah lahan pertanian yang berpetak-petak dan dibatasi oleh pematang (galengan), saluran untuk menahan/ menyalurkan air, yang biasanya ditanami padi sawah tanpa memandang dari mana diperoleh atau status lahan tersebut. Lahan yang dimaksud termasuk lahan yang terdaftar di Pajak Bumi Bangunan, luran Pembangunan Daerah, lahan bengkok, lahan serobotan, lahan rawa yang ditanami padi dan lahan bekas tanaman tahunan yang telah dijadikan sawah, baik yang ditanami padi, palawija atau tanaman semusim lainnya.
  2. **Tegal/Kebun** adalah lahan pertanian bukan sawah (lahan kering) yang ditanami tanaman semusim atau tahunan dan terpisah dengan halaman sekitar rumah serta penggunaannya tidak berpindah pindah.
  3. **Ladang/Huma** adalah lahan pertanian bukan sawah (lahan kering) yang biasanya ditanami tanaman semusim dan penggunaannya hanya semusim atau dua musim, kemudian akan
1. **Wetland** is agricultural land that separated by small dykes to resist water, where the main crop is usually wetland paddy without considering where it is got from or the status of the land. It includes the land that is registered at land income tax office, regional development contribution, 'bengkok' land, illegal ownership, swamps for rice cultivation, and annual crop land mark that has been used as rice field, which are both planted with paddy, secondary crops or the other seasonal crops.
  2. **Dry field/Garden** is an dryland (unirrigated land) which is planted with seasonal or annual crops and separately from the yard around the house without shifting
  3. **Unirrigated agricultural field /Shifting cultivation land** is dryland (unirrigated land) that usually is cultivated for seasonal crops and utilized only for one or two seasons, then it will be left

ditinggalkan bila sudah tidak subur lagi (berpindah-pindah). Kemungkinan lahan ini beberapa tahun kemudian akan dikerjakankembali jika sudah subur.

4. **Lahan yang sementara tidak diusahakan** adalah lahan yang biasanya diusahakan tetapi untuk sementara (lebih dari 1 (satu) tahun tetapi kurang dari atau sama dengan 2 (dua) tahun) tidak diusahakan, termasuk lahan sawah yang tidak diusahakan selama lebih dari 2 (dua)tahun.

5. Data pokok tanaman pangan yang dikumpulkan adalah luas panen dan produktivitas (hasil per hektar). Produksi tanaman pangan merupakan hasil perkalian antara luas panen dengan produktivitas. Pengumpulan data luas panen dilakukan setiap bulan dengan pendekatan area kecamatan di seluruh wilayah Indonesia. Pengumpulan data produktivitas dilakukan melalui pengukuran langsung pada plot ubinan berukuran 2½ m x 2½ m. Pengumpulan data produktivitas dilakukan setiap subround (empat bulanan) pada waktu panen petani.

*when it is not fertile (shifting). Maybe, this land will be used again in a few years if it has been fertile.*

4. **Temporarily unused land** is land that is regularly used but temporarily (more than a year but less or equal than twoyears) is unused, it includes wetland that is not cultivated more than twoyears.

5. *The main food crops data collected consists of harvested area and productivity (yield per hectare). Food crops production is generated by harvested area multiplied by productivity. The harvested area data is collected every month using sub Sub District area approach in all sub Sub District in Indonesia. The productivity data collection is conducted by a direct measurement in 2½m x 2½m crop cutting plot. The productivity measurement is conducted in every subround (four monthly) at the time when farmers are harvesting their crops.*



6. Data produksi padi dan palawija yang disajikan adalah dalam kualitas: gabah kering giling (padi), pipilan kering (jagung), biji kering (kedelai dan kacang tanah), dan umbi basah (ubi kayu dan ubi jalar).
6. *Production of paddy and secondary crops data are presented in the form of: dry unhusked rice (paddy), dry loose maize (maize), dry shells crops (soybeans and peanuts), and fresh roots (cassava and sweet potatoes).*
7. **Tanaman sayuran dan buah-buahan semusim**  
**Tanaman sayuran semusim** adalah tanaman sumber vitamin, garam mineral dan lain-lain yang dikonsumsi dari bagian tanaman yang berupa daun, bunga, buah, dan umbinya, yang berumur kurang dari satu tahun.  
**Tanaman buah-buahan semusim** adalah tanaman sumber vitamin, garam mineral, dan lain-lain yang dikonsumsi dari bagian tanaman yang berupa buah, berumur kurang dari satu tahun, tidak berbentuk pohon/rumpuntetapi menjalar dan berbatang lunak.
7. ***Seasonal vegetable and fruit plants***  
***Seasonal vegetable plants*** are plants which are the sources of vitamin, mineral salt, etc, consumed from the part of the plant in the form of leaf, flower, fruit, and root with the age of less than one year.  
***Seasonal fruit plants*** are plants which are the sources of vitamin, mineral salt, etc, consumed from the part of the plant in the form of fruits. These plants are creeps with the age of less than one year.
8. **Tanaman buah-buahan dan sayuran tahunan**  
**Tanaman buah-buahan tahunan** adalah tanaman sumber vitamin, garam mineral, dan lain-lain yang dikonsumsi dari bagian tanaman yang berupa buah dan merupakan
8. ***Annual fruit and vegetable plants***  
***Annual fruit plants*** are plants which are the sources of vitamin, contained mineral salt, etc, consumed from the part of plant in the form of fruit and more than one year of age.

tanaman tahunan.

**Tanaman sayuran tahunan** adalah tanaman sumber vitamin, garam mineral, dan lain-lain yang dikonsumsi dari bagian tanaman yang berupa daun dan atau buah yang berumur lebih dari satu tahun.

9. **Tanaman biofarmaka** adalah tanaman yang bermanfaat untuk obat-obatan, kosmetik, dan kesehatan yang dikonsumsi atau digunakan dari bagian-bagian tanaman seperti daun, batang, buah, umbi (rimpang) ataupun akar.

10. **Tanaman hias** adalah tanaman yang mempunyai nilai keindahan baik bentuk, warna daun, tajuk maupun bunganya, sering digunakan untuk penghias pekarangan dan lain sebagainya.

11. **Luas panen tanaman hortikultura** adalah luas tanaman sayuran, buah-buahan, biofarmaka, dan tanaman hias yang diambil hasilnya/dipanen pada periode pelaporan.

12. **Luas panen untuk tanaman sayuran** adalah luas tanaman yang dipanen sekaligus/habis/dibongkar

***Annual vegetable plants** are plants which are the sources of vitamin, contained mineral salt, etc, consumed from the part of the plant in the form of vegetable and more than one year of age.*

9. ***Medicinal plants** are plants which are useful for medicine. It is consumed from part of the plant such as leaf, flower, fruit, tuber, and root.*

10. ***Ornamental plants** are plants which have a beauty value, either in shape, colour of leaf or crown of flower, and they are often used as a yard decorator.*

11. ***Harvested area of horticulture** is area which vegetable, fruit, medicinal and ornamental plant of crop harvested during the period of report.*

12. ***Harvested area of vegetables** is area of entirely plant harvested/demolished and plant harvested several*

dan luas tanaman yang dipanen berkali-kali (lebih dari satu kali)/belum habis.

**Tanaman yang dipanen sekaligus/habis/dibongkar** adalah tanaman yang sehabis panen langsung dibongkar/dicabut, terdiri dari bawang merah, bawang putih, bawang daun, kentang, kol/kubis, kembang kol, petsai/sawi, wortel, lobak, dan kacang merah.

**Tanaman yang dipanen berkali-kali (lebih dari satu kali)/belum habis** adalah tanaman yang pemanenannya lebih dari satu kali dan biasanya dibongkar apabila panen terakhir sudah tidak memadai lagi, terdiri dari: kacang panjang, cabe besar, cabe rawit, jamur, tomat, terung, buncis, ketimun, labu siam, kangkung, bayam, melon, semangka, dan blewah.

13. Produksi hortikultura adalah hasil menurut bentuk produk dari setiap tanaman sayuran, buah-buahan, biofarmaka dan tanaman hias yang diambil berdasarkan luas yang dipanen/tanaman yang menghasilkan pada bulan/triwulan laporan.

*times/undemolished.*

**Entirely plants harvested/demolished** are plants usually harvested once and demolished to be substituted by other plants, consisting of: shallots, garlic, leeks, potato, cabbage, cauli flower, mustard green, carrots, chinese radish, and red kidney beans.

**Plants harvested several times/undemolished** are plants usually harvested more than once and demolished in the case that the last harvest was economically not profitable. They consist of : yard long beans, chili, small chili, mushroom, tomatoes, egg plant, french beans, cucumber, pumpkin/chajota, swamp cabbage, spinach, melon, watermelon, and blewah .

13. *Horticulture production is the standard production quantity form of vegetable, fruit, medicinal and ornamental plant based on harvested area/the number of production plants reported monthly/quarterly.*

#### EXPLANATORY NOTES

## ULASAN

### 5.1. Pertanian Tanaman Pangan

Pembangunan di sektor pertanian memegang peranan penting dalam pembangunan ekonomi, terutama untuk meningkatkan taraf hidup petani sebagai kelompok besar masyarakat, disamping untuk mendukung pertumbuhan industri. Sektor pertanian terdiri dari subsektor pertanian tanaman pangan, perkebunan, kehutanan, subsektor perikanan dan peternakan.

Subsektor pertanian tanaman pangan terdiri dari komoditi padi, palawija dan hortikultura. Pada tahun 2018 di Kabupaten Sekadau, luas lahan sawah seluas 15.642 Ha. Luas panen padi sawah mencapai 10.483,2 Ha, sedangkan luas panen padi ladang mencapai 8.595 Ha. Luas panen jagung mencapai 3.220 Ha.

### 5.2. Hortikulutra

Tanaman hortikultura terdiri dari jenis sayur – sayuran dan buah – buahan. Sayur – sayuran di Kab. Sekadau yang menghasilkan produksi terbanyak adalah cabai rawit dengan luas panen 31 Ha dan hasil produksi 71,5 ton. Sedangkan untuk buah – buahan, produksi terbanyak adalah buah Durian 1.769,20 ton.

### 5.1. Agriculture Food Crops

*Development in the agricultural sector plays an important role in economic development, especially to improve the living standards of farmers as a large group of people, in addition to supporting industrial growth. The agricultural sector comprises the agricultural subsectors of food crops, plantations, forestry, fisheries and livestock sub-sector.*

*The food crops sub-sector consists of rice, palawija and horticulture commodities. In 2018 in Sekadau Regency, the width of rice field is 15.642 Ha. Wet rice harvest area reaches 10.483,2 Ha, while the area of harvest of paddy fields reach 8.595 Ha. Corn harvest area reaches 3.220 Ha.*

### 5.2. Horticulture

*Horticulture plants consist of vegetables and fruits. Vegetables in Kab. Sekadau that produces the most production is Cayenne Pepper with an area of 31 Ha harvest and 71,5 tons of production. As for fruits, the most production is Durian 1.769,20 tons.*

### 5.3. Perkebunan

Kabupaten Sekadau merupakan salah satu kabupaten penghasil perkebunan terutama karet dan kelapa sawit. Pada tahun 2018 produksi karet di Kabupaten Sekadau mencapai 44.044 ton dengan luas area tanaman yang sudah menghasilkan 42.930 Ha. Produksi kelapa sawit di Kabupaten Sekadau mencapai 194.217 ton dengan luas area tanaman 101.223 Ha yang sudah menghasilkan. Selain tanaman karet dan kelapa sawit di Kabupaten Sekadau juga menghasilkan lada, kakao, dan kopi.

### 5.4. Peternakan

Subsektor peternakan di Kabupaten Sekadau untuk populasi ternak didominasi oleh babi yang berjumlah 42.875 ekor, sapi potong yang berjumlah 11.322 ekor dan kambing 5.618 ekor.

Populasi unggas pada tahun 2018 ayam pedaging berjumlah 1.408.202 ekor sedangkan ayam kampung berjumlah 123.025 ekor.

### 5.5. Perikanan

Subsektor perikanan di Kabupaten Sekadau adalah perikanan kolam air tawar dan budidaya keramba perikanan. Pada tahun 2018, produksi ikan yang dihasilkan pada perikanan tangkap adalah 158,08 ton sedangkan perikanan Budidaya Air Tawar/Kolam dan Keramba adalah 2.361,08 ton.

### 5.3. Plantation

*Sekadau regency is one of the regency that producing plantations, especially rubber and oil palm. In 2018, rubber production in Sekadau regency reached 44.044 tons with the area of plant that has produced 42.930 ha. The production of palm oil in Sekadau Regency reaches 194.217 tons with the area of 101.223 ha that has produced. In addition to rubber and palm oil plants in Sekadau Regency also produce pepper, cocoa, and coffee.*

### 5.4. Farms

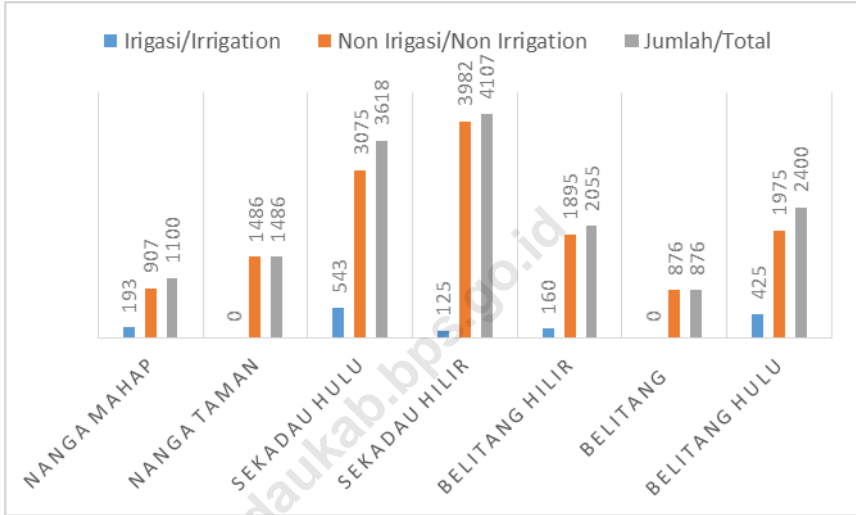
*The livestock sub-sector in Sekadau Regency for livestock population is dominated by pigs amounting to 42.875 heads, 11.322 beef cattle and 5.618 goats.*

*Poultry population in 2018 broiler amounted to 1.408.202 birds while the chicken numbered 123.025 birds.*

### 5.5. Fishery

*The fishery sub-sector in Sekadau Regency is freshwater pond fishery and fishery cage cultivation. In 2018, the production of fish produced in capture fishery is 158,08 tons while the freshwater/pond and cage fishery fishery is 2.361,08 tons.*

**Gambar 4** Luas Lahan Sawah Menurut Kecamatan dan Jenis Pengairan di Kabupaten Sekadau (hektar), 2018  
**Picture** Area of Wetland by SubSub District and Type of Irrigation in Sekadau Regency (hectares), 2018



Sumber: Laporan statistik pertanian tanaman pangan, penggunaan lahan

Source: Statistic Report of Food Crops, land utilization

## 5.1 TANAMAN PANGAN/*FOOD CROPS*

**Tabel 5.1. 1 Luas Panen, Produksi, dan Produktivitas Padi Menurut Kecamatan di Kabupaten Sekadau (hektar), 2018**  
*Harvested Area, Production, and Productivity of Paddy by Sub District in Sekadau Regency (hectares), 2018*

| Kecamatan<br><i>Sub District</i> | Luas Panen (ha)<br><i>Harvested Area (ha)</i> | Produksi (ton)<br><i>Production (ton)</i> | Produktivitas<br>(ton/ha)<br><i>Productivity<br/>(ton/ha)</i> |
|----------------------------------|---|---|---|
| (1)                              | (2)   | (3)                                       | (4)   |
| 1 Nanga Mahap                    | ...   | ...                                       | ...   |
| 2 Nanga Taman                    | ...   | ...                                       | ...   |
| 3 Sekadau Hulu                   | ...   | ...                                       | ...   |
| 4 Sekadau Hilir                  | ...   | ...                                       | ...   |
| 5 Belitang Hilir                 | ...   | ...                                       | ...   |
| 6 Belitang                       | ...   | ...                                       | ...   |
| 7 Belitang Hulu                  | ...   | ...                                       | ...   |
| <b>Sekadau 2018</b>              | ...   | ...                                       | ...   |

Data belum dapat dipublikasikan

**Tabel 5.1. 2 Produksi Padi Setara Beras Menurut Kecamatan di Kabupaten Sekadau, 2018**  
***Rice Equivalent Production by Sub District in Sekadau Regency, 2018***

|   | <b>Kecamatan<br/>Sub District</b> | <b>Produksi Padi X (ton GKG)<br/>Paddy Production X (tons GKG)</b> | <b>Produksi Padi Setara Beras (ton)<br/>Rice Equivalent Production (tons)</b> |
|---|-----------------------------------|--|---|
|   | (1)                               | (2)  | (3)   |
| 1 | Nanga Mahap                       | ...  | ...   |
| 2 | Nanga Taman                       | ...  | ...   |
| 3 | Sekadau Hulu                      | ...  | ...   |
| 4 | Sekadau Hilir                     | ...  | ...   |
| 5 | Belitang Hilir                    | ...  | ...   |
| 6 | Belitang                          | ...  | ...   |
| 7 | Belitang Hulu                     | ...  | ...   |
|   | <b>Sekadau 2018</b>               | ...  | ...   |

Sumber: BPS, Laporan Statistik Pertanian (SP) Tanaman Pangan

Source: BPS-Statistics Indonesia, Agriculture Statistic Report of Food Crops



**Tabel 5.1. 3 Produksi Jagung dan Kedelai Menurut Kecamatan di Kabupaten Sekadau (hektar), 2018**  
**Table Production of Maize and Soybeans by Sub District in Sekadau Regency (hectares), 2018**

|   | <b>Kecamatan<br/>Sub District</b> | <b>Produksi Jagung (ton)<br/>Production of Maize (tons)</b> | <b>Produksi Kedelai (ton)<br/>Production of Soybeans (tons)</b> |
|---|-----------------------------------|---|---|
|   | (1)                               | (2)   | (3)   |
| 1 | Nanga Mahap                       | ...   | ...   |
| 2 | Nanga Taman                       | ...   | ...   |
| 3 | Sekadau Hulu                      | ...   | ...   |
| 4 | Sekadau Hilir                     | ...   | ...   |
| 5 | Belitang Hilir                    | ...   | ...   |
| 6 | Belitang                          | ...   | ...   |
| 7 | Belitang Hulu                     | ...   | ...   |
|   | <b>Sekadau 2018</b>               | ...   | ...   |

Sumber: BPS, Laporan Statistik Pertanian (SP) Tanaman Pangan

Source: BPS-Statistics Indonesia, Agriculture Statistic Report of Food Crops

**Tabel 5.1. 4 Luas Lahan Sawah Menurut Kecamatan dan Jenis Pengairan di Kabupaten Sekadau (hektar), 2018**  
**Table Area of Wetland by Sub District and Type of Irrigation in Sekadau Regency (hectares), 2018**

|   | <b>Kecamatan<br/>Sub District</b> | <b>Irigasi<br/>Irrigation</b> | <b>Non Irigasi<br/>Non Irrigation</b> | <b>Jumlah<br/>Total</b> |
|---|-----------------------------------|-------------------------------|---------------------------------------|-------------------------|
|   | (1)                               | (2)                           | (3)                                   | (4)                     |
| 1 | Nanga Mahap                       | 193                           | 907                                   | 1 100                   |
| 2 | Nanga Taman                       | 0                             | 1 486                                 | 1 486                   |
| 3 | Sekadau Hulu                      | 543                           | 3 075                                 | 3 618                   |
| 4 | Sekadau Hilir                     | 125                           | 3 982                                 | 4 107                   |
| 5 | Belitang Hilir                    | 160                           | 1 895                                 | 2 055                   |
| 6 | Belitang                          | 0                             | 876                                   | 876                     |
| 7 | Belitang Hulu                     | 425                           | 1 975                                 | 2 400                   |
|   | <b>Sekadau 2018</b>               | <b>1 446</b>                  | <b>14 196</b>                         | <b>15 642</b>           |
|   | <b>2017</b>                       | <b>1 993</b>                  | <b>14 342</b>                         | <b>16 335</b>           |

Sumber: Laporan statistik pertanian tanaman pangan, penggunaan lahan

Source: Statistic Report of Food Crops, land utilization

**Tabel 5.1. 5 Luas Lahan Tegal/Kebun, Ladang/Huma, dan Lahan yang Sementara Tidak Diusahakan Menurut Kecamatan di Kabupaten Sekadau (hektar), 2018**  
***Area of Dry Field/Garden, Shifting Cultivation Land and Temporarily Unused Land by Sub District in Sekadau Regency (hectares), 2018***

|   | <b>Kecamatan<br/>Sub District</b> | <b>Tegal/Kebun<br/>Dry<br/>Field/Garden</b> | <b>Ladang/Huma<br/>Shifting<br/>Cultivation</b> | <b>Sementara Tidak<br/>Diusahakan<br/>Temporarily Unused</b> |
|---|-----------------------------------|---|---|--|
|   | (1)                               | (2)   | (3)   | (4)  |
| 1 | Nanga Mahap                       | 3 778                                       | 5 565   | 11 401   |
| 2 | Nanga Taman                       | 2 765                                       | 2 133   | 38 101   |
| 3 | Sekadau Hulu                      | 0   | 1 256   | 1 643  |
| 4 | Sekadau Hilir                     | 5 805                                       | 1 624   | 629  |
| 5 | Belitang Hilir                    | 500   | 900   | 641  |
| 6 | Belitang                          | 249   | 277   | 1 988  |
| 7 | Belitang Hulu                     | 1 300                                       | 1 255   | 16 950   |
|   | <b>Sekadau 2018</b>               | <b>14 397</b>                               | <b>13 010</b>                                   | <b>71 353</b>  |
|   | <b>2017</b>                       | <b>13 867</b>                               | <b>11 413</b>                                   | <b>85 659</b>  |

Sumber: Dinas pertanian Kabupaten Sekadau melalui laporan statistik pertanian tanaman pangan, penggunaan lahan

Source: Agriculture Office of Sekadau Regency through Statistic Report of Food Crops, Land Utilization

**Tabel 5.1. 6 Luas Panen Padi Sawah dan Padi Ladang Menurut Kecamatan di Kabupaten Sekadau (hektar), 2018**  
**Table** *Harvested Area of Wetland and Dryland Paddy by Sub District in Sekadau Regency (hectares), 2018*

|   | <b>Kecamatan<br/>Sub District</b> | <b>Padi Sawah<br/>Wetland Paddy</b> | <b>Padi Ladang<br/>Dryland Paddy</b> |
|---|-----------------------------------|-------------------------------------|--------------------------------------|
|   | (1)                               | (2)                                 | (3)                                  |
| 1 | Nanga Mahap                       | 633,3                               | 1 325,0                              |
| 2 | Nanga Taman                       | 1 251,0                             | 1 709,0                              |
| 3 | Sekadau Hulu                      | 2 716,7                             | 1 282,0                              |
| 4 | Sekadau Hilir                     | 3 325,5                             | 1 144,0                              |
| 5 | Belitang Hilir                    | 929,0                               | 975,0                                |
| 6 | Belitang                          | 572,7                               | 390,0                                |
| 7 | Belitang Hulu                     | 1 055,0                             | 1 770,0                              |
|   | <b>Sekadau 2018</b>               | <b>10 483,2</b>                     | <b>8 595,0</b>                       |
|   | <b>2017</b>                       | <b>9 370</b>                        | <b>7 519</b>                         |

Sumber: Dinas pertanian Kabupaten Sekadau melalui laporan statistik pertanian tanaman pangan, padi

Source: Agriculture Office of Sekadau Regency through Statistic Report of Food Crops, paddy

**Tabel 5.1. 7 Luas Panen Jagung, Kedelai, Kacang Tanah, Kacang Hijau, Ubi Kayu, Ubi Jalar, dan Talas Menurut Kecamatan di Kabupaten Sekadau, 2018**  
***Harvested Area of Maize, Soybean, Peanut, Mungbean, Cassava, Sweet Potato, and Taro by Sub District in Sekadau Regency, 2018***

|   | Kecamatan<br><i>Sub District</i> | Jagung<br><i>Maize</i> | Kedelai<br><i>Soybean</i> | Kacang<br>Tanah<br><i>Peanut</i> | Kacang Hijau<br><i>Mungbean</i> |
|---|----------------------------------|------------------------|---------------------------|----------------------------------|---------------------------------|
|   | (1)                              | (2)                    | (3)                       | (4)                              | (5)                             |
| 1 | Nanga Mahap                      | 385                    | 0                         | 0                                | 0                               |
| 2 | Nanga Taman                      | 99                     | 0                         | 0                                | 0                               |
| 3 | Sekadau Hulu                     | 57                     | 0                         | 0                                | 0                               |
| 4 | Sekadau Hilir                    | 770                    | 0                         | 0                                | 0                               |
| 5 | Belitang Hilir                   | 754                    | 0                         | 3                                | 0                               |
| 6 | Belitang                         | 0                      | 0                         | 0                                | 0                               |
| 7 | Belitang Hulu                    | 1 155                  | 0                         | 0                                | 0                               |
|   | <b>Sekadau 2018</b>              | <b>3 220</b>           | <b>0</b>                  | <b>3</b>                         | <b>0</b>                        |
|   | <b>2017</b>                      | <b>425</b>             | <b>0</b>                  | <b>8</b>                         | <b>0</b>                        |

Sumber: Dinas pertanian Kabupaten Sekadau melalui laporan statistik pertanian tanaman pangan, palawija

Source: Agriculture Office of Sekadau Regency through Statistic Report of Food Crops, secondary crops

Lanjutan Tabel/ *Continued Table 5.1.7*

|   | <b>Kecamatan<br/>Sub District</b> | <b>Ubi Kayu<br/>Cassava</b> | <b>Ubi Jalar<br/>Sweet Potato</b> | <b>Talas<br/>Taro</b> |
|---|-----------------------------------|-----------------------------|-----------------------------------|-----------------------|
|   | (1)                               | (6)                         | (7)                               | (7)                   |
| 1 | Nanga Mahap                       | 46                          | 0                                 | 0                     |
| 2 | Nanga Taman                       | 126                         | 0                                 | 0                     |
| 3 | Sekadau Hulu                      | 12                          | 0                                 | 0                     |
| 4 | Sekadau Hilir                     | 16                          | 0                                 | 0                     |
| 5 | Belitang Hilir                    | 87                          | 2                                 | 1                     |
| 6 | Belitang                          | 24                          | 0                                 | 0                     |
| 7 | Belitang Hulu                     | 0                           | 0                                 | 0                     |
|   | <b>Sekadau 2018</b>               | <b>311</b>                  | <b>2</b>                          | <b>1</b>              |
|   | <b>2017</b>                       | <b>286</b>                  | <b>8</b>                          | <b>0</b>              |

Sumber: Dinas pertanian Kabupaten Sekadau melalui laporan statistik pertanian tanaman pangan, palawija

Source: Agriculture Office of Sekadau Regency through Statistic Report of Food Crops, secondary crops

5.2 HORTIKULTURA/*HORTICULTURE*

**Tabel 5.2. 1 Luas Panen Tanaman Sayuran Menurut Kecamatan dan Jenis Tanaman (ha), 2017 dan 2018**  
**Table 5.2. 1 Harvested Area of Vegetables by Sub District and Kind of Plant (ha), 2017 and 2018**

| Kecamatan<br><i>Sub District</i> | Bawang Merah<br><i>Shallot</i> |      | Cabai Rawit<br><i>Chili</i> |           | Kentang<br><i>Potato</i> |      | Kubis<br><i>Cabbage</i> |      |
|----------------------------------|--------------------------------|------|-----------------------------|-----------|--------------------------|------|-------------------------|------|
|                                  | 2017                           | 2018 | 2017                        | 2018      | 2017                     | 2018 | 2017                    | 2018 |
| (1)                              | (2)                            | (3)  | (4)                         | (5)       | (6)                      | (7)  | (8)                     | (9)  |
| 1 Nanga Mahap                    | ...                            | ...  | 1                           | 1         | ...                      | ...  | ...                     | ...  |
| 2 Nanga Taman                    | ...                            | ...  | 3                           | 15        | ...                      | ...  | ...                     | ...  |
| 3 Sekadau Hulu                   | ...                            | ...  | 1                           | 3         | ...                      | ...  | ...                     | ...  |
| 4 Sekadau Hilir                  | ...                            | ...  | 3                           | 8         | ...                      | ...  | ...                     | ...  |
| 5 Belitang Hilir                 | ...                            | ...  | 1                           | 2         | ...                      | ...  | ...                     | ...  |
| 6 Belitang                       | ...                            | ...  | 0                           | 0         | ...                      | ...  | ...                     | ...  |
| 7 Belitang Hulu                  | ...                            | ...  | 10                          | 2         | ...                      | ...  | ...                     | ...  |
| <b>Sekadau</b>                   | ...                            | ...  | <b>19</b>                   | <b>31</b> | ...                      | ...  | ...                     | ...  |

**Lanjutan Tabel/ Continued Table 5.2.1**

| Kecamatan<br>Sub District | Petsai<br><i>Chinese Cabbage</i> |           | Tomat<br><i>Tomato</i> |          | Wortel<br><i>Carrot</i> |          |
|---------------------------|----------------------------------|-----------|------------------------|----------|-------------------------|----------|
|                           | 2017                             | 2018      | 2017                   | 2018     | 2017                    | 2018     |
|                           | (10)                             | (11)      | (12)                   | (13)     | (14)                    | (15)     |
| 1 Nanga Mahap             | 0                                | 0         | 0                      | 0        | ...                     | 0        |
| 2 Nanga Taman             | 0                                | 3         | 0                      | 0        | ...                     | 0        |
| 3 Sekadau Hulu            | 0                                | 0         | 0                      | 0        | ...                     | 0        |
| 4 Sekadau Hilir           | 12                               | 12        | 2                      | 2        | ...                     | 0        |
| 5 Belitang Hilir          | 6                                | 6         | 0                      | 0        | ...                     | 0        |
| 6 Belitang                | 0                                | 0         | 0                      | 0        | ...                     | 0        |
| 7 Belitang Hulu           | 11                               | 17        | 0                      | 0        | ...                     | 0        |
| <b>Sekadau</b>            | <b>29</b>                        | <b>38</b> | <b>2</b>               | <b>2</b> | <b>...</b>              | <b>0</b> |

Sumber: BPS, Statistik Pertanian Hortikultura SPH-SBS

Source: BPS-Statistics Indonesia, Agricultural Statistics for Horticulture SPH-SBS



**Tabel 5.2. 2 Produksi Tanaman Sayuran Menurut Kecamatan dan Jenis Tanaman (ton), 2017 dan 2018**  
**Table** *Production of Vegetables by Sub District and Kind of Plant (tons), 2017 and 2018*

| Kecamatan<br>Sub District | Bawang Merah<br>Shallot |      | Cabai Rawit<br>Chili |             | Kentang<br>Potato |      | Kubis<br>Cabbage |      |
|---------------------------|-------------------------|------|----------------------|-------------|-------------------|------|------------------|------|
|                           | 2017                    | 2018 | 2017                 | 2018        | 2017              | 2018 | 2017             | 2018 |
|                           | (1)                     | (2)  | (3)                  | (4)         | (5)               | (6)  | (7)              | (8)  |
| 1 Nanga Mahap             | ...                     | ...  | 3.4                  | 2           | ...               | ...  | ...              | ...  |
| 2 Nanga Taman             | ...                     | ...  | 15                   | 55.8        | ...               | ...  | ...              | ...  |
| 3 Sekadau Hulu            | ...                     | ...  | 1.5                  | 3.6         | ...               | ...  | ...              | ...  |
| 4 Sekadau Hilir           | ...                     | ...  | 4.2                  | 6.2         | ...               | ...  | ...              | ...  |
| 5 Belitang Hilir          | ...                     | ...  | 1.6                  | 2.5         | ...               | ...  | ...              | ...  |
| 6 Belitang                | ...                     | ...  | 0                    | 0           | ...               | ...  | ...              | ...  |
| 7 Belitang Hulu           | ...                     | ...  | 8                    | 1.4         | ...               | ...  | ...              | ...  |
| <b>Sekadau</b>            | ...                     | ...  | <b>33.7</b>          | <b>71.5</b> | ...               | ...  | ...              | ...  |

**Lanjutan Tabel/ Continued Table 5.2.2**

| Kecamatan<br>Sub District | Petsai<br>Chinese Cabbage |             | Tomat<br>Tomato |            | Wortel<br>Carrot |      |
|---------------------------|---------------------------|-------------|-----------------|------------|------------------|------|
|                           | 2017                      | 2018        | 2017            | 2018       | 2017             | 2018 |
|                           | (1)                       | (10)        | (11)            | (12)       | (13)             | (14) |
| 1 Nanga Mahap             | 0                         | 0           | 0               | 0          | ...              | ...  |
| 2 Nanga Taman             | 0                         | 2           | 0               | 0          | ...              | ...  |
| 3 Sekadau Hulu            | 0                         | 0           | 0               | 0          | ...              | ...  |
| 4 Sekadau Hilir           | 6.9                       | 7.2         | 1.8             | 0.9        | ...              | ...  |
| 5 Belitang Hilir          | 1.1                       | 0.6         | 0               | 0          | ...              | ...  |
| 6 Belitang                | 0                         | 0           | 0               | 0          | ...              | ...  |
| 7 Belitang Hulu           | 2.6                       | 3.8         | 0               | 0          | ...              | ...  |
| <b>Sekadau</b>            | <b>10.6</b>               | <b>13.6</b> | <b>1.8</b>      | <b>0.9</b> | ...              | ...  |

Sumber: BPS, Statistik Pertanian Hortikultura SPH-SBS

Source: BPS-Statistics Indonesia, Agricultural Statistics for Horticulture SPH-SBS

**Tabel 5.2. 3 Luas Panen Tanaman Sayuran dan Buah-Buahan Semusim**  
**Table Menurut Jenis Tanaman (hektar), 2015-2018**  
**Harvested Area of Seasonal Vegetables and Fruits by Kind**  
**of Plants in Sekadau Regency (hectares), 2015-2018**

| Jenis Tanaman<br>Kind of Plants                 | 2015 | 2016 | 2017 | 2018 |
|---|------|------|------|------|
| (1)   | (2)  | (3)  | (4)  | (5)  |
| <b>Sayuran/ Vegetables</b>                      |      |      |      |      |
| Bawang Daun/ <i>Wlech Onion</i>                 | ...  | 0    | 0    | 0    |
| Bawang Merah/ <i>Shallot</i>                    | ...  | 0    | 2    | 1    |
| Bawang Putih / <i>Garlic</i>                    | ...  | 0    | 0    | 0    |
| Bayam/ <i>Spinach</i>                           | ...  | 66   | 57   | 52   |
| Buncis/ <i>Green Bean</i>                       | ...  | 2    | 3    | 4    |
| Cabai Besar/ <i>Chili (Capsicum Annum)</i>      | ...  | 2    | 2    | 3    |
| Cabai Rawit/ <i>Chili (Capsicum Frutescens)</i> | ...  | 7    | 19   | 31   |
| Cabai/ <i>Chili</i>                             | ...  |      |      |      |
| Jamur/ <i>Mushroom</i>                          | ...  | 0    | 0    | 0    |
| Kacang Merah/ <i>Red Bean</i>                   | ...  | 0    | 0    | 0    |
| Kacang Panjang/ <i>Yardlong Bean</i>            | ...  | 23   | 19   | 22   |
| Kangkung/ <i>Kangkong</i>                       | ...  | 54   | 64   | 83   |
| Kembang Kol/ <i>Cauliflower</i>                 | ...  | 0    | 0    | 0    |
| Kentang/ <i>Potato</i>                          | ...  | 0    | 0    | 0    |
| Ketimun/ <i>Cucumber</i>                        | ...  | 9    | 13   | 19   |
| Kubis/ <i>Cabbage</i>                           | ...  | 0    | 0    | 0    |
| Labu Siam/ <i>Chayote</i>                       | ...  | 0    | 0    | 0    |
| Lobak/ <i>Radish</i>                            | ...  | 0    | 0    | 0    |
| Petsai/ <i>Chinese Cabbage</i>                  | ...  | 31   | 29   | 38   |
| Terung/ <i>Eggplant</i>                         | ...  | 10   | 12   | 12   |
| Tomat/ <i>Tomato</i>                            | ...  | 3    | 2    | 2    |
| Wortel/ <i>Carrot</i>                           | ...  | 0    | 0    | 0    |
| <b>Buah-buahan/ Fruits</b>                      |      |      |      |      |
| Blewah/ <i>Cantaloupe</i>                       | ...  | 0    | 0    | 0    |
| Melon/ <i>Melon</i>                             | ...  | 0    | 0    | 0    |
| Semangka/ <i>Watermelon</i>                     | ...  | 0    | 0    | 0    |

Sumber: BPS, Statistik Pertanian Hortikultura SPH-SBS

Source: BPS-Statistics Indonesia, Agricultural Statistics for Horticulture SPH-SBS

**Tabel 5.2. 4 Produksi Tanaman Sayuran dan Buah-Buahan Semusim Menurut Jenis Tanaman (ton), 2018**  
**Table Production of Seasonal Vegetables and Fruits by Kind of Plants in Sekadau Regency (tons), 2018**

| Jenis Tanaman<br><i>Kind of Plants</i>          | 2015 | 2016 | 2017 | 2018 |
|---|------|------|------|------|
| (1)   | (2)  | (3)  | (4)  | (5)  |
| <b>Sayuran/ Vegetables</b>                      |      |      |      |      |
| Bawang Daun/ <i>Wlech Onion</i>                 | ...  | 0    | 0    | 0    |
| Bawang Merah/ <i>Shallot</i>                    | ...  | 0    | 0.7  | 0.3  |
| Bawang Putih / <i>Garlic</i>                    | ...  | 0    | 0    | 0    |
| Bayam/ <i>Spinach</i>                           | ...  | 9.8  | 9.2  | 12.3 |
| Buncis/ <i>Green Bean</i>                       | ...  | 1.4  | 1.5  | 4    |
| Cabai Besar/ <i>Chili (Capsicum Annum)</i>      | ...  | 2.1  | 4    | 1.4  |
| Cabai Rawit/ <i>Chili (Capsicum Frutescens)</i> | ...  | 7.6  | 33.7 | 71.5 |
| Cabai/ <i>Chili</i>                             | ...  | 0    | 0    | 0    |
| Jamur/ <i>Mushroom</i>                          | ...  | 0    | 0    | 0    |
| Kacang Merah/ <i>Red Bean</i>                   | ...  | 0    | 0    | 0    |
| Kacang Panjang/ <i>Yarldlong Bean</i>           | ...  | 15   | 18.5 | 30.6 |
| Kangkung/ <i>Kangkong</i>                       | ...  | 20.3 | 17.4 | 25.8 |
| Kembang Kol/ <i>Cauliflower</i>                 | ...  | 0    | 0    | 0    |
| Kentang/ <i>Potato</i>                          | ...  | 0    | 0    | 0    |
| Ketimun/ <i>Cucumber</i>                        | ...  | 5.9  | 8.2  | 13.7 |
| Kubis/ <i>Cabbage</i>                           | ...  | 0    | 0    | 0    |
| Labu Siam/ <i>Chayote</i>                       | ...  | 0    | 0    | 0    |
| Lobak/ <i>Radish</i>                            | ...  | 0    | 0    | 0    |
| Petsai/ <i>Chinese Cabbage</i>                  | ...  | 9.8  | 10.6 | 13.6 |
| Terung/ <i>Eggplant</i>                         | ...  | 11.1 | 8.6  | 11.8 |
| Tomat/ <i>Tomato</i>                            | ...  | 1    | 1.8  | 0.9  |
| Wortel/ <i>Carrot</i>                           | ...  | 0    | 0    | 0    |
| <b>Buah-buahan/ Fruits</b>                      |      |      |      |      |
| Blewah/ <i>Cantaloupe</i>                       | ...  | 0    | 0    | 0    |
| Melon/ <i>Melon</i>                             | ...  | 0    | 0    | 0    |
| Semangka/ <i>Watermelon</i>                     | ...  | 0    | 0    | 0    |

Sumber: BPS, Statistik Pertanian Hortikultura SPH-SBS

Source: BPS-Statistics Indonesia, Agricultural Statistics for Horticulture SPH-SBS

**Tabel 5.2. 5 Luas Panen Tanaman Biofarmaka Menurut Kecamatan dan Jenis Tanaman (m<sup>2</sup>), 2017 dan 2018**  
**Table** *Harvested Area of Medical Plants by Sub District and Kind of Plant (m<sup>2</sup>), 2017 and 2018*

| Kecamatan<br><i>Sub District</i> | Jahe/ <i>Ginger</i> |              | Laos/Lengkuas/ <i>Galanga</i> |            |
|----------------------------------|---------------------|--------------|-------------------------------|------------|
|                                  | 2017                | 2018         | 2017                          | 2018       |
| (1)                              | (2)                 | (3)          | (4)                           | (5)        |
| 1 Nanga Mahap                    | 60                  | 70           | 0                             | 0          |
| 2 Nanga Taman                    | 0                   | 0            | 0                             | 0          |
| 3 Sekadau Hulu                   | 120                 | 130          | 0                             | 0          |
| 4 Sekadau Hilir                  | 45                  | 45           | 45                            | 50         |
| 5 Belitang Hilir                 | 3 000               | 3 000        | 210                           | 200        |
| 6 Belitang                       | 1                   | 0            | 1                             | 0          |
| 7 Belitang Hulu                  | 2                   | 2            | 0                             | 0          |
| <b>Sekadau</b>                   | <b>3 228</b>        | <b>3 247</b> | <b>256</b>                    | <b>250</b> |

**Lanjutan Tabel/ Continued Table 5.2.5**

| Kecamatan<br>Sub District | Kencur/East Indian<br>Galangal |            | Kunyit/Tumeric |            |
|---------------------------|--------------------------------|------------|----------------|------------|
|                           | 2017                           | 2018       | 2017           | 2018       |
| (1)                       | (10)                           | (11)       | (12)           | (13)       |
| 1 Nanga Mahap             | 20                             | 25         | 20             | 25         |
| 2 Nanga Taman             | 0                              | 0          | 0              | 0          |
| 3 Sekadau Hulu            | 0                              | 0          | 70             | 90         |
| 4 Sekadau Hilir           | 35                             | 35         | 30             | 55         |
| 5 Belitang Hilir          | 100                            | 200        | 100            | 100        |
| 6 Belitang                | 0                              | 0          | 1              | 0          |
| 7 Belitang Hulu           | 1                              | 1          | 0              | 2          |
| <b>Sekadau</b>            | <b>156</b>                     | <b>261</b> | <b>221</b>     | <b>272</b> |

Sumber: BPS, Statistik Pertanian Hortikultura SPH-TBF

Source: BPS-Statistics Indonesia, Agricultural Statistics for Horticulture SPH-TBF

**Tabel 5.2. 6 Produksi Tanaman Biofarmaka Menurut Kecamatan dan Jenis Tanaman (kg), 2017 dan 2018**  
**Table Production of Medical Plants by Sub District and Kind of Plant (kg), 2017 and 2018**

| Kecamatan<br>Sub District | Jahe/Ginger  |               | Laos/Lengkuas/Galanga |            |
|---------------------------|--------------|---------------|-----------------------|------------|
|                           | 2017         | 2018          | 2017                  | 2018       |
| (1)                       | (2)          | (3)           | (4)                   | (5)        |
| 1 Nanga Mahap             | 120          | 140           | 0                     | 0          |
| 2 Nanga Taman             | 0            | 0             | 0                     | 0          |
| 3 Sekadau Hulu            | 360          | 390           | 0                     | 0          |
| 4 Sekadau Hilir           | 135          | 135           | 180                   | 200        |
| 5 Belitang Hilir          | 8,720        | 9,730         | 430                   | 400        |
| 6 Belitang                | 1            | 0             | 2                     | 0          |
| 7 Belitang Hulu           | 10           | 2             | 0                     | 0          |
| <b>Sekadau</b>            | <b>9 346</b> | <b>10 397</b> | <b>612</b>            | <b>600</b> |

**Lanjutan Tabel/ Continued Table 5.2.6**

| Kecamatan<br>Sub District | Kencur/East Indian<br>Galangal |            | Kunyit/Tumeric |            |
|---------------------------|--------------------------------|------------|----------------|------------|
|                           | 2017                           | 2018       | 2017           | 2018       |
| (1)                       | (10)                           | (11)       | (12)           | (13)       |
| 1 Nanga Mahap             | 40                             | 50         | 80             | 85         |
| 2 Nanga Taman             | 0                              | 0          | 0              | 0          |
| 3 Sekadau Hulu            | 0                              | 0          | 190            | 270        |
| 4 Sekadau Hilir           | 70                             | 70         | 60             | 90         |
| 5 Belitang Hilir          | 320                            | 320        | 385            | 465        |
| 6 Belitang                | 0                              | 0          | 1              | 0          |
| 7 Belitang Hulu           | 4                              | 4          | 0              | 2          |
| <b>Sekadau</b>            | <b>434</b>                     | <b>444</b> | <b>716</b>     | <b>912</b> |

Sumber: BPS, Statistik Pertanian Hortikultura SPH-TBF

Source: BPS-Statistics Indonesia, Agricultural Statistics for Horticulture SPH-TBF



**Tabel 5.2. 7 Luas Panen Tanaman Biofarmaka Jenis Tanaman (m<sup>2</sup>), 2015-2018**

*Harvested Area of Medicinal Plants by Kind of Plants in Sekadau Regency (m<sup>2</sup>), 2015-2018*

| Jenis Tanaman<br><i>Kind of Plants</i> | 2015 | 2016  | 2017  | 2018  |
|--|------|-------|-------|-------|
| (1)                                    | (2)  | (3)   | (4)   | (5)   |
| Dringo/ Sweet Root/Calamus             | ...  | 0     | 0     | 0     |
| Jahe/ Ginger                           | ...  | 2,199 | 3,228 | 3,247 |
| Kapulaga/ Java Cardamon                | ...  | 100   | 100   | 100   |
| Kencur/ East Indian Galangal           | ...  | 162   | 156   | 261   |
| Kunyit/ Turmeric                       | ...  | 405   | 221   | 272   |
| Laos/Lengkuas/ Galanga                 | ...  | 235   | 256   | 250   |
| Lempuyang/ Zingiber Aromaticum         | ...  | 0     | 0     | 0     |
| Lidah Buaya/ Oliviera                  | ...  | 0     | 0     | 0     |
| Mengkudu/ Indian Mulberry              | ...  | 100   | 100   | 100   |
| Temuireng/ Black Turmeric              | ...  | ...   | ...   | ...   |
| Temukunci/ Chinese Keys                | ...  | ...   | ...   | ...   |
| Temulawak/ Java Turmeric               | ...  | ...   | ...   | ...   |
| Sambiloto/ King of Bitter              | ...  | ...   | ...   | ...   |

Sumber: BPS, Statistik Pertanian Hortikultura SPH-TBF

Source: BPS-Statistics Indonesia, Agricultural Statistics for Horticulture SPH-TBF

**Tabel 5.2. 8 Produksi Tanaman Biofarmaka Jenis Tanaman (kg), 2015-2018**  
**Table Production of Medicinal Plants by Kind of Plants in Sekadau Regency kg<sup>2</sup>), 2015-2018**

| Jenis Tanaman<br>Kind of Plants | 2015 | 2016  | 2017  | 2018   |
|---------------------------------|------|-------|-------|--------|
| (1)                             | (2)  | (3)   | (4)   | (5)    |
| Dringo/ Sweet Root/Calamus      | ...  | 0     | 0     | 0      |
| Jahe/ Ginger                    | ...  | 5,797 | 9,346 | 10,397 |
| Kapulaga/ Java Cardamon         | ...  | 290   | 230   | 230    |
| Kencur/ East Indian Galangal    | ...  | 422   | 434   | 444    |
| Kunyit/ Turmeric                | ...  | 777   | 716   | 912    |
| Laos/Lengkuas/ Galanga          | ...  | 420   | 612   | 600    |
| Lempuyang/ Zingiber Aromaticum  | ...  | 0     | 0     | 0      |
| Lidah Buaya/ Oliviera           | ...  | 0     | 0     | 0      |
| Mengkudu/ Indian Mulberry       | ...  | 110   | 110   | 110    |
| Temuireng/ Black Turmeric       | ...  | ...   | ...   | ...    |
| Temukunci/ Chinese Keys         | ...  | ...   | ...   | ...    |
| Temulawak/ Java Turmeric        | ...  | ...   | ...   | ...    |
| Sambiloto/ King of Bitter       | ...  | ...   | ...   | ...    |

Sumber: BPS, Statistik Pertanian Hortikultura SPH-TBF

Source: BPS-Statistics Indonesia, Agricultural Statistics for Horticulture SPH-TBF

**Tabel 5.2. 9 Produksi Buah-Buahan dan Sayuran Tahunan Menurut Kecamatan dan Jenis Tanaman (ton), 2017 dan 2018**  
**Table Production of Annual Fruits and Vegetables by Sub District and Kind of Plant (tons), 2017 and 2018**

|   | Kecamatan<br>Sub District | Mangga/Mango |             | Durian/Durian |                | Jeruk/Orange |              |
|---|---------------------------|--------------|-------------|---------------|----------------|--------------|--------------|
|   |                           | 2017         | 2018        | 2017          | 2018           | 2017         | 2018         |
|   | (1)                       | (2)          | (3)         | (4)           | (5)            | (6)          | (7)          |
| 1 | Nanga Mahap               | 0            | 0.1         | 1.4           | 13             | 0            | 0            |
| 2 | Nanga Taman               | 6.8          | 5.1         | 90.1          | 1058.5         | 0            | 0            |
| 3 | Sekadau Hulu              | 1.4          | 4.5         | 36.3          | 28.5           | 0            | 0            |
| 4 | Sekadau Hilir             | 12.8         | 16          | 349.9         | 365.1          | 213.8        | 211.9        |
| 5 | Belitang Hilir            | 8.2          | 18.2        | 23.5          | 37.6           | 1.2          | 1.3          |
| 6 | Belitang                  | 0.8          | 0           | 10.8          | 13.4           | 1.1          | 1.5          |
| 7 | Belitang Hulu             | 17.4         | 36.5        | 33.4          | 11             | 18           | 5.7          |
|   | <b>Sekadau</b>            | <b>47.4</b>  | <b>80.4</b> | <b>545.4</b>  | <b>1 527.1</b> | <b>234.1</b> | <b>220.4</b> |

**Lanjutan Tabel/ Continued Table 5.2.9**

|   | Kecamatan<br>Sub District | Pisang/Banana |              | Pepaya/Papaya |             | Salak/Salacca |           |
|---|---------------------------|---------------|--------------|---------------|-------------|---------------|-----------|
|   |                           | 2017          | 2018         | 2017          | 2018        | 2017          | 2018      |
|   | (1)                       | (10)          | (11)         | (12)          | (13)        | (14)          | (15)      |
| 1 | Nanga Mahap               | 3.4           | 3.1          | 1.6           | 1.6         | 0             | 0         |
| 2 | Nanga Taman               | 56.8          | 68.6         | 22.1          | 23.2        | 0             | 0         |
| 3 | Sekadau Hulu              | 43            | 35.6         | 0             | 0           | 0             | 0         |
| 4 | Sekadau Hilir             | 57.9          | 56.7         | 6.4           | 15.8        | 24.5          | 20        |
| 5 | Belitang Hilir            | 4.4           | 2.1          | 1.6           | 1           | 0             | 0.1       |
| 6 | Belitang                  | 15.2          | 7.6          | 3.6           | 2.2         | 12.3          | 8.9       |
| 7 | Belitang Hulu             | 261.1         | 207.7        | 5.8           | 4.5         | 0             | 0         |
|   | <b>Sekadau</b>            | <b>441.8</b>  | <b>381.4</b> | <b>41.1</b>   | <b>48.3</b> | <b>36.8</b>   | <b>29</b> |

Sumber: BPS, Statistik Pertanian Hortikultura SPH-BST

Source: BPS-Statistics Indonesia, Agricultural Statistics for Horticulture SPH-BST

**Tabel 5.2. 10 Produksi Buah-Buahan dan Tanaman Sayuran Tahunan**  
**Table Menurut Jenis Tanaman (ton), 2015-2018**  
**Production of Annual Fruits and Vegetables by Kind of Plants**  
**in Sekadau Regency (tons), 2015-2018**

| Jenis Tanaman<br><i>Kind of Plants</i>      | 2015 | 2016  | 2017  | 2018   |
|---|------|-------|-------|--------|
| (1)   | (2)  | (3)   | (4)   | (5)    |
| <b>Buah-Buahan/ Fruits</b>                  |      |       |       |        |
| Alpukat/ <i>Avocado</i>                     | ...  | 0     | 0     | 0.2    |
| Belimbing/ <i>Star Fruit</i>                | ...  | 3.6   | 4.8   | 8.5    |
| Duku/Langsar/ <i>Kokosan/ Duku</i>          | ...  | 82    | 34.5  | 99.7   |
| Durian/ <i>Durian</i>                       | ...  | 641.1 | 545.4 | 1527.1 |
| Jambu Biji/ <i>Guava</i>                    | ...  | 36.4  | 31.7  | 71.3   |
| Jambu Air/ <i>Rose Apple</i>                | ...  | 30.1  | 25.3  | 23.5   |
| Jeruk Siam/Kepron/ <i>Tangerine/Orange</i>  | ...  | 32.5  | 9.3   | 23.3   |
| Jeruk Besar/ <i>Pomelo</i>                  | ...  | 22.8  | 234.1 | 220.4  |
| Jeruk/ <i>Orange ( Tangerine + Pomelo )</i> | ...  | 55.3  | 243.4 | 243.7  |
| Mangga/ <i>Mango</i>                        | ...  | 144.4 | 47.4  | 80.4   |
| Manggis/ <i>Mangosteen</i>                  | ...  | 20.4  | 13.9  | 8.6    |
| Nangka/Cempedak/ <i>Jack Fruit</i>          | ...  | 184.2 | 179   | 190    |
| Nenas/ <i>Pineapple</i>                     | ...  | 15.6  | 12.5  | 13.8   |
| Pepaya/ <i>Papaya</i>                       | ...  | 68.5  | 41.1  | 48.3   |
| Pisang/ <i>Banana</i>                       | ...  | 448.1 | 441.8 | 381.4  |
| Rambutan/ <i>Rambutan</i>                   | ...  | 372.6 | 284   | 368.5  |
| Salak/ <i>Salacca</i>                       | ...  | 23    | 36.8  | 29     |
| Sawo/Sapodilla/ <i>Star Apple</i>           | ...  | 7.8   | 13    | 16.6   |
| Markisa/ <i>Marquisa</i>                    | ...  | 0     | 0     | 0      |
| Sirsak/ <i>Soursop</i>                      | ...  | 3.4   | 3.4   | 4.6    |
| Sukun/ <i>Bread Fruit</i>                   | ...  | 16.2  | 15    | 17.8   |
| <b>Sayuran/ Vegetables</b>                  |      |       |       |        |
| Melinjo/ <i>Melinjo</i>                     | ...  | 4.5   | 3.3   | 3.4    |
| Petai/ <i>Twisted Cluster Bean</i>          | ...  | 58.3  | 26.2  | 41.2   |

Sumber: BPS, Statistik Pertanian Hortikultura SPH-BST

Source: BPS-Statistics Indonesia, Agricultural Statistics for Horticulture SPH-BST

5.3 PERKEBUNAN/ESTATE CROPS

**Tabel 5.3. 1 Luas Areal Tanaman Perkebunan Menurut Kecamatan dan Jenis Tanaman (ha), 2017 dan 2018**  
**Table Planted Area of Estate Crops by Sub District and Type of Crops (ha), 2017 and 2018**

| Kecamatan<br>Sub District | Kelapa Sawit<br>Oil Palm |                | Kelapa<br>Coconut |           | Karet<br>Rubber |               | Kopi<br>Coffee |          |
|---------------------------|--------------------------|----------------|-------------------|-----------|-----------------|---------------|----------------|----------|
|                           | 2017                     | 2018           | 2017              | 2018      | 2017            | 2018          | 2017           | 2018     |
| (1)                       | (2)                      | (3)            | (4)               | (5)       | (6)             | (7)           | (8)            | (9)      |
| 1 Nanga Mahap             | 1 350                    | 1 509          | 1                 | 1         | 6 779           | ...           | 0              | 0        |
| 2 Nanga Taman             | 11 354                   | 12 199         | 1                 | 1         | 7 001           | ...           | 0              | 0        |
| 3 Sekadau Hulu            | 5 871                    | 11 892         | 0                 | 0         | 5 860           | ...           | 1              | 1        |
| 4 Sekadau Hilir           | 44 325                   | 28 404         | 1                 | 1         | 8 628           | ...           | 0              | 0        |
| 5 Belitang Hilir          | 9 142                    | 9 236          | 5                 | 5         | 7 046           | ...           | 0              | 0        |
| 6 Belitang                | 15 344                   | 3 642          | 0                 | 0         | 2 277           | ...           | 0              | 0        |
| 7 Belitang Hulu           | 13 837                   | 35 791         | 5                 | 5         | 5 339           | ...           | 0              | 0        |
| <b>Sekadau</b>            | <b>101 223</b>           | <b>102 673</b> | <b>13</b>         | <b>13</b> | <b>42 930</b>   | <b>44 044</b> | <b>1</b>       | <b>1</b> |

Lanjutan Tabel/ *Continued Table 5.3.1*

| Kecamatan<br>Sub District | Kakao<br><i>Cocoa</i> |            | Tebu<br><i>Sugar Cane</i> |          | Teh<br><i>Tea</i> |          | Tembakau<br><i>Tobacco</i> |          |          |
|---------------------------|-----------------------|------------|---------------------------|----------|-------------------|----------|----------------------------|----------|----------|
|                           | 2017                  | 2018       | 2017                      | 2018     | 2017              | 2018     | 2017                       | 2018     |          |
|                           | (1)                   | (10)       | (11)                      | (12)     | (13)              | (14)     | (15)                       | (14)     | (15)     |
| 1 Nanga Mahap             | 28                    | 29         | 0                         | 0        | 0                 | 0        | 0                          | 0        | 0        |
| 2 Nanga Taman             | 127                   | 118        | 0                         | 0        | 0                 | 0        | 0                          | 0        | 0        |
| 3 Sekadau Hulu            | 74                    | 70         | 0                         | 0        | 0                 | 0        | 0                          | 0        | 0        |
| 4 Sekadau Hilir           | 55                    | 55         | 0                         | 0        | 0                 | 0        | 0                          | 0        | 0        |
| 5 Belitang Hilir          | 20                    | 27         | 0                         | 0        | 0                 | 0        | 0                          | 0        | 0        |
| 6 Belitang                | 12                    | 18         | 0                         | 0        | 0                 | 0        | 0                          | 0        | 0        |
| 7 Belitang Hulu           | 32                    | 31         | 0                         | 0        | 0                 | 0        | 0                          | 0        | 0        |
| <b>Sekadau</b>            | <b>348</b>            | <b>348</b> | <b>0</b>                  | <b>0</b> | <b>0</b>          | <b>0</b> | <b>0</b>                   | <b>0</b> | <b>0</b> |

Sumber: Dinas Ketahanan Pangan, Pertanian dan Perikanan Kabupaten Sekadau

Source: *Agriculture departement of Sekadau Regency*

**Tabel 5.3. 2 Produksi Menurut Kecamatan dan Jenis Tanaman (ton), 2017 dan 2018**  
**Table** **2018**  
*Production of Estate Crops by Sub District and Type of Crops (tons), 2017 and 2018*

| Kecamatan<br>Sub District | Kelapa Sawit<br>Oil Palm |                | Kelapa<br>Coconut |            | Karet<br>Rubber |               | Kopi<br>Coffee |            |
|---------------------------|--------------------------|----------------|-------------------|------------|-----------------|---------------|----------------|------------|
|                           | 2017                     | 2018           | 2017              | 2018       | 2017            | 2018          | 2017           | 2018       |
| (1)                       | (2)                      | (3)            | (4)               | (5)        | (6)             | (7)           | (8)            | (9)        |
| 1 Nanga Mahap             | 2 707                    | 1 943          | 0                 | 0          | 3 601           | 3 689         | 0              | 0          |
| 2 Nanga Taman             | 17 387                   | 24 564         | 0                 | 0          | 3 353           | 3 563         | 0              | 0          |
| 3 Sekadau Hulu            | 9 275                    | 28 993         | 0                 | 0          | 3 238           | 3 084         | 0,10           | 0          |
| 4 Sekadau Hilir           | 81 941                   | 60 268         | 0                 | 0          | 4 695           | 4 722         | 0              | 0,1        |
| 5 Belitang Hilir          | 17 790                   | 22 978         | 0,40              | 0,4        | 4 564           | 4 564         | 0              | 0          |
| 6 Belitang                | 36 444                   | 9 225          | 0                 | 0          | 1 102           | 1 106         | 0              | 0          |
| 7 Belitang Hulu           | 28 673                   | 91 389         | 0                 | 0,4        | 2 752           | 2 824         | 0              | 0          |
| <b>Sekadau</b>            | <b>194 217</b>           | <b>239 360</b> | <b>0,40</b>       | <b>0,8</b> | <b>23 305</b>   | <b>23 919</b> | <b>0,1</b>     | <b>0,1</b> |



Lanjutan Tabel/ *Continued Table 5.3.2*

| Kecamatan<br>Sub District | Kakao<br>Cocoa |           | Tebu<br>Sugar Cane |          | Teh<br>Tea |          | Tembakau<br>Tobacco |          |          |
|---------------------------|----------------|-----------|--------------------|----------|------------|----------|---------------------|----------|----------|
|                           | 2017           | 2018      | 2017               | 2018     | 2017       | 2018     | 2017                | 2018     |          |
|                           | (1)            | (10)      | (11)               | (12)     | (13)       | (14)     | (15)                | (14)     | (15)     |
| 1 Nanga Mahap             | 4              | 6,25      | 0                  | 0        | 0          | 0        | 0                   | 0        | 0        |
| 2 Nanga Taman             | 21             | 25,507    | 0                  | 0        | 0          | 0        | 0                   | 0        | 0        |
| 3 Sekadau Hulu            | 9              | 15,143    | 0                  | 0        | 0          | 0        | 0                   | 0        | 0        |
| 4 Sekadau Hilir           | 9              | 11,760    | 0                  | 0        | 0          | 0        | 0                   | 0        | 0        |
| 5 Belitang Hilir          | 1              | 2,408     | 0                  | 0        | 0          | 0        | 0                   | 0        | 0        |
| 6 Belitang                | 1              | 2,24      | 0                  | 0        | 0          | 0        | 0                   | 0        | 0        |
| 7 Belitang Hulu           | 3              | 2,691     | 0                  | 0        | 0          | 0        | 0                   | 0        | 0        |
| <b>Sekadau</b>            | <b>48</b>      | <b>64</b> | <b>0</b>           | <b>0</b> | <b>0</b>   | <b>0</b> | <b>0</b>            | <b>0</b> | <b>0</b> |

Sumber: Dinas Ketahanan Pangan, Pertanian dan Perikanan Kabupaten Sekadau

Source: Agriculture departement of Sekadau Regency

**5.4 PETERNAKAN/ANIMAL HUSBANDRY**

**Tabel 5.4. 1 Populasi Ternak Menurut Kecamatan dan Jenis Ternak di Kabupaten Sekadau, 2018**  
*Livestock Population by Sub District and Kind of Livestock in Sekadau Regency, 2018*

|   | <b>Kecamatan<br/>Sub District</b> | <b>Sapi<br/>Potong<br/>Beef Cattle</b> | <b>Kerbau<br/>Buffalo</b> | <b>Kambing<br/>Goat</b> | <b>Babi<br/>Pig</b> | <b>Domba<br/>Sheep</b> |
|---|-----------------------------------|--|---------------------------|-------------------------|---------------------|------------------------|
|   | (1)                               | (2)                                    | (3)                       | (4)                     | (5)                 | (5)                    |
| 1 | Nanga Mahap                       | 828                                    | 3                         | 491                     | 5 897               | 0                      |
| 2 | Nanga Taman                       | 1 055                                  | 0                         | 605                     | 5 448               | 0                      |
| 3 | Sekadau Hulu                      | 1 465                                  | 0                         | 572                     | 7 210               | 0                      |
| 4 | Sekadau hilir                     | 6 513                                  | 0                         | 2 730                   | 12 694              | 0                      |
| 5 | Belitang Hilir                    | 117                                    | 0                         | 825                     | 6 904               | 0                      |
| 6 | Belitang                          | 1 200                                  | 0                         | 335                     | 2 713               | 31                     |
| 7 | Belitang Hulu                     | 144                                    | 0                         | 60                      | 2 009               | 0                      |
|   | <b>Sekadau 2018</b>               | <b>11 322</b>                          | <b>3</b>                  | <b>5 618</b>            | <b>42 875</b>       | <b>31</b>              |
|   | <b>2017</b>                       | <b>12 741</b>                          | <b>3</b>                  | <b>5 612</b>            | <b>42 817</b>       | <b>55</b>              |

Sumber: Dinas Ketahanan Pangan, Pertanian dan Perikanan Kabupaten Sekadau

Source: Agriculture departement of Sekadau Regency

**Tabel 5.4. 2 Populasi Unggas Menurut Kecamatan dan Jenis Unggas di Kabupaten Sekadau, 2018**  
***Poultry Population by Sub District and Kind of Poultry in Sekadau Regency, 2018***

| Kecamatan<br><i>Sub District</i> |                | Ayam<br>Kampung<br><i>Native<br/>Chicken</i> | Ayam<br>Petelur<br><i>Layer</i> | Ayam<br>Pedaging<br><i>Broiler</i> | Itik<br><i>Duck</i> | Itik Manila<br><i>Muscovy<br/>Duck</i> |
|----------------------------------|----------------|--|---------------------------------|------------------------------------|---------------------|--|
| (1)                              |                | (2)  | (3)                             | (4)                                | (5)                 | (6)                                    |
| 1                                | Nanga Mahap    | 10 741                                       | 780                             | 10 800                             | 715                 | 1 355                                  |
| 2                                | Nanga Taman    | 4 830  | 0                               | 67 750                             | 304                 | 848                                    |
| 3                                | Sekadau Hulu   | 10 760                                       | 0                               | 22 800                             | 2 245               | 1 189                                  |
| 4                                | Sekadau hilir  | 44 860                                       | 0                               | 1 146 000                          | 7 062               | 5 319                                  |
| 5                                | Belitang Hilir | 32 030                                       | 0                               | 80 500                             | 673                 | 2 964                                  |
| 6                                | Belitang       | 18 047                                       | 0                               | 80 170                             | 703                 | 556                                    |
| 7                                | Belitang Hulu  | 1 757  | 0                               | 0                                  | 181                 | 92                                     |
| <b>Sekadau 2018</b>              |                | <b>123 025</b>                               | <b>780</b>                      | <b>1 408 020</b>                   | <b>11 883</b>       | <b>12 323</b>                          |
| <b>2017</b>                      |                | <b>181 323</b>                               | <b>1 205</b>                    | <b>1 240 295</b>                   | <b>13 874</b>       | <b>14 999</b>                          |

Sumber: Dinas Ketahanan Pangan, Pertanian dan Perikanan Kabupaten Sekadau

Source: Agriculture department of Sekadau Regency

**Tabel 5.4. 3 Jumlah Ternak yang Dipotong Menurut Kecamatan dan Jenis Ternak di Kabupaten Sekadau, 2018**  
***Livestock Slaughtered by Sub Sub District and Kind of Livestock in Sekadau Regency, 2018***

|   | <b>Kecamatan<br/>Sub District</b> | <b>Sapi Potong<br/>Beef Cattle</b> | <b>Kerbau<br/>Buffalo</b> | <b>Kambing<br/>Goat</b> | <b>Babi<br/>Pig</b> | <b>Domba<br/>Sheep</b> |
|---|-----------------------------------|------------------------------------|---------------------------|-------------------------|---------------------|------------------------|
|   | (1)                               | (2)                                | (3)                       | (4)                     | (5)                 | (6)                    |
| 1 | Nanga Mahap                       | 65                                 | 0                         | 30                      | 912                 | 0                      |
| 2 | Nanga Taman                       | 65                                 | 0                         | 59                      | 682                 | 0                      |
| 3 | Sekadau Hulu                      | 23                                 | 0                         | 25                      | 893                 | 0                      |
| 4 | Sekadau hilir                     | 781                                | 0                         | 240                     | 1 840               | 0                      |
| 5 | Belitang Hilir                    | 19                                 | 0                         | 12                      | 686                 | 0                      |
| 6 | Belitang                          | 70                                 | 0                         | 41                      | 462                 | 11                     |
| 7 | Belitang Hulu                     | 11                                 | 0                         | 2                       | 251                 | 0                      |
|   | <b>Sekadau 2018</b>               | <b>1 034</b>                       | <b>0</b>                  | <b>409</b>              | <b>5 726</b>        | <b>11</b>              |
|   | <b>2017</b>                       | <b>939</b>                         | <b>0</b>                  | <b>347</b>              | <b>5 869</b>        | <b>9</b>               |

Sumber: Dinas Ketahanan Pangan, Pertanian dan Perikanan Kabupaten Sekadau

Source: Agriculture departement of Sekadau Regency

**Tabel 5.4. 4 Jumlah Pemotongan Unggas Tercatat Menurut Kecamatan di Kabupaten Sekadau (Ekor), 2018**  
**Number of Recorded Slaughtered Poultry By Sub Districts in Sekadau Regency, 2018**

| Kecamatan<br>Sub District |                | Ayam<br>Kampung<br>Native<br>Chicken | Ayam<br>Petelur<br>Layer | Ayam<br>Pedaging<br>Broiler | Itik<br>Duck | Itik<br>Manila<br>Muscovy<br>Duck |
|---------------------------|----------------|--------------------------------------|--------------------------|-----------------------------|--------------|-----------------------------------|
| (1)                       |                | (2)                                  | (3)                      | (4)                         | (5)          | (6)                               |
| 1                         | Nanga Mahap    | 13 478                               | 1 300                    | 106 300                     | 0            | 640                               |
| 2                         | Nanga Taman    | 8 445                                | 0                        | 77 684                      | 412          | 632                               |
| 3                         | Sekadau Hulu   | 5 050                                | 30                       | 48 520                      | 102          | 15                                |
| 4                         | Sekadau hilir  | 12 707                               | 3 000                    | 535 650                     | 2 763        | 306                               |
| 5                         | Belitang Hilir | 2 247                                | 0                        | 82 710                      | 0            | 7                                 |
| 6                         | Belitang       | 9 500                                | 0                        | 63 548                      | 11           | 10                                |
| 7                         | Belitang Hulu  | 409                                  | 0                        | 32 825                      | 0            | 0                                 |
| <b>Sekadau 2018</b>       |                | <b>51 836</b>                        | <b>4 330</b>             | <b>947 237</b>              | <b>3 288</b> | <b>1 610</b>                      |

Sumber: Dinas Ketahanan Pangan, Pertanian dan Perikanan Kabupaten Sekadau

Source: Agriculture departement of Sekadau Regency

**Tabel 5.4. 5 Jumlah Produksi Daging Menurut Kecamatan dan Jenis Ternak di Kabupaten Sekadau, 2018**  
**Number of Meat Production by SubSub District and Kind of Livestock in Sekadau Regency, 2018**

|   | <b>Kecamatan<br/>Sub District</b> | <b>Sapi Potong<br/>Beef Cattle</b> | <b>Kerbau<br/>Buffalo</b> | <b>Kambing<br/>Goat</b> | <b>Babi<br/>Pig</b> | <b>Domba<br/>Sheep</b> |
|---|-----------------------------------|------------------------------------|---------------------------|-------------------------|---------------------|------------------------|
|   | (1)                               | (2)                                | (3)                       | (4)                     | (5)                 | (6)                    |
| 1 | Nanga Mahap                       | 8 575                              | 0                         | 425                     | 63 639              | 0                      |
| 2 | Nanga Taman                       | 8 575                              | 0                         | 835                     | 47 590              | 0                      |
| 3 | Sekadau Hulu                      | 3 034                              | 0                         | 354                     | 62 314              | 0                      |
| 4 | Sekadau hilir                     | 103 030                            | 0                         | 3 398                   | 128 395             | 0                      |
| 5 | Belitang Hilir                    | 2 506                              | 0                         | 170                     | 47 869              | 0                      |
| 6 | Belitang                          | 9 234                              | 0                         | 536                     | 32 238              | 138                    |
| 7 | Belitang Hulu                     | 1 451                              | 0                         | 28                      | 17 515              | 0                      |
|   | <b>Sekadau 2018</b>               | <b>136 405</b>                     | <b>0</b>                  | <b>5 746</b>            | <b>399 560</b>      | <b>138</b>             |
|   | <b>2017</b>                       | <b>122 170,53</b>                  | <b>0</b>                  | <b>4 926,00</b>         | <b>409 536,92</b>   | <b>112,50</b>          |

Sumber: Dinas Ketahanan Pangan, Pertanian dan Perikanan Kabupaten Sekadau

Source: Agriculture departement of Sekadau Regency

Lanjutan Tabel/ Continued Table 5.4.5

| Kecamatan<br>Sub District | Ayam<br>Kampung<br>Native<br>Chicken | Ayam<br>Petelur<br>Layer | Ayam<br>Pedaging<br>Broiler | Itik<br>Duck    | Itik<br>Manila<br>Muscovy<br>Duck |
|---------------------------|--------------------------------------|--------------------------|-----------------------------|-----------------|-----------------------------------|
| (1)                       | (2)                                  | (3)                      | (4)                         | (5)             | (6)                               |
| 1 Nanga Mahap             | 19 274                               | 2 184                    | 163 639                     | 0               | 576                               |
| 2 Nanga Taman             | 12 076                               | 0                        | 118 857                     | 585             | 569                               |
| 3 Sekadau Hulu            | 7 222                                | 50                       | 74 236                      | 145             | 14                                |
| 4 Sekadau Hilir           | 18 171                               | 5 040                    | 819 545                     | 3 923           | 275                               |
| 5 Belitang Hilir          | 3 213                                | 0                        | 126 546                     | 0               | 6                                 |
| 6 Belitang                | 13 585                               | 0                        | 97 228                      | 16              | 9                                 |
| 7 Belitang Hulu           | 585                                  | 0                        | 50 222                      | 0               | 0                                 |
| <b>Sekadau 2018</b>       | <b>74 126</b>                        | <b>7 274</b>             | <b>1 450 273</b>            | <b>4 669</b>    | <b>1 449</b>                      |
| <b>2017</b>               | <b>76 505,00</b>                     | <b>41 821,88</b>         | <b>1 427 122,80</b>         | <b>1 047,92</b> | <b>656,10</b>                     |

Sumber: Dinas Ketahanan Pangan, Pertanian dan Perikanan Kabupaten Sekadau

Source: Agriculture departement of Sekadau Regency

**5.5 PERIKANAN/FISHERY**

**Tabel 5.5. 1 Jumlah Rumah Tangga Perikanan Tangkap Menurut Kecamatan dan Subsektor di Kabupaten Sekadau, 2017-2018**  
*Number of Fish Capture Households by SubSub District and Subsector in Sekadau Regency, 2017-2018*

| Kecamatan<br>SubSub District | Perikanan Laut<br><i>Marine Fisheries</i> |      | Perairan Umum<br><i>Inland Water</i> |              | Jumlah<br><i>Total</i> |              |
|------------------------------|---|------|--------------------------------------|--------------|------------------------|--------------|
|                              | 2017                                      | 2018 | 2017                                 | 2018         | 2017                   | 2018         |
| (1)                          | (2)                                       | (3)  | (4)                                  | (5)          | (6)                    | (7)          |
| 1 Nanga Mahap                |   |      | 6                                    | 0            | 6                      | 0            |
| 2 Nanga Taman                |   |      | 5                                    | 0            | 5                      | 0            |
| 3 Sekadau Hulu               |   |      | 263                                  | 337          | 263                    | 337          |
| 4 Sekadau hilir              |   |      | 562                                  | 701          | 562                    | 701          |
| 5 Belitang Hilir             |   |      | 106                                  | 148          | 106                    | 148          |
| 6 Belitang                   |   |      | 268                                  | 222          | 268                    | 222          |
| 7 Belitang Hulu              |   |      | 133                                  | 122          | 133                    | 122          |
| <b>Sekadau</b>               |   |      | <b>1 343</b>                         | <b>1 530</b> | <b>1 343</b>           | <b>1 530</b> |

Sumber: Dinas Ketahanan Pangan, Pertanian dan Perikanan Kabupaten Sekadau

Source: Agriculture departement of Sekadau Regency



**Tabel 5.5. 2 Produksi Perikanan Tangkap Menurut Kecamatan dan Subsektor di Kabupaten Sekadau (ton), 2017-2018**  
**Table Production of Fish Capture by SubSub District and Subsector in Sekadau Regency (tons), 2017-2018**

| Kecamatan<br>Sub District | Perikanan Laut<br>Marine Fisheries |      | Perairan Umum<br>Inland Water |               | Jumlah<br>Total |               |
|---------------------------|------------------------------------|------|-------------------------------|---------------|-----------------|---------------|
|                           | 2017                               | 2018 | 2017                          | 2018          | 2017            | 2018          |
| (1)                       | (2)                                | (3)  | (4)                           | (5)           | (6)             | (7)           |
| 1 Nanga Mahap             |                                    |      | 0,36                          | 0             | 0,36            | 0             |
| 2 Nanga Taman             |                                    |      | 0,40                          | 0             | 0,40            | 0             |
| 3 Sekadau Hulu            |                                    |      | 21,05                         | 25,48         | 21,05           | 25,48         |
| 4 Sekadau hilir           |                                    |      | 68,81                         | 95,35         | 68,81           | 95,35         |
| 5 Belitang Hilir          |                                    |      | 10,40                         | 10,49         | 10,40           | 10,49         |
| 6 Belitang                |                                    |      | 36,78                         | 18,08         | 36,78           | 18,08         |
| 7 Belitang Hulu           |                                    |      | 15,14                         | 8,68          | 15,14           | 8,68          |
| <b>Sekadau</b>            |                                    |      | <b>152,94</b>                 | <b>158,08</b> | <b>152,94</b>   | <b>158,08</b> |

Sumber: Dinas Ketahanan Pangan, Pertanian dan Perikanan Kabupaten Sekadau

Source: Agriculture department of Sekadau Regency

**Tabel 5.5. 3 Jumlah Rumah Tangga Perikanan Budidaya Menurut Kecamatan dan Jenis Budidaya di Kabupaten Sekadau, 2018**  
**Number of Aquaculture Households by Sub District and Type of Aquaculture in Sekadau Regency, 2018**

| Kecamatan<br><i>Sub District</i> | Budidaya Laut<br><i>Marine Culture</i> | Tambak<br><i>Brackish Water Pond</i> | Kolam<br><i>Fresh Water Pond</i> | Keramba<br><i>Cage</i> | Jaring Apung<br><i>Floating Cage Net</i> | Sawah<br><i>Paddy Field</i> | Jumlah<br><i>Total</i> |
|----------------------------------|--|--------------------------------------|----------------------------------|------------------------|--|-----------------------------|------------------------|
| (1)                              | (2)                                    | (3)                                  | (4)                              | (5)                    | (6)                                      | (7)                         | (8)                    |
| 1 Nanga Mahap                    | 0                                      | 0                                    | 657                              | 0                      | 320                                      | 0                           | 977                    |
| 2 Nanga Taman                    | 0                                      | 0                                    | 468                              | 0                      | 220                                      | 0                           | 688                    |
| 3 Sekadau Hulu                   | 0                                      | 0                                    | 389                              | 0                      | 134                                      | 0                           | 523                    |
| 4 Sekadau hilir                  | 0                                      | 0                                    | 1 249                            | 0                      | 615                                      | 0                           | 1 864                  |
| 5 Belitang Hilir                 | 0                                      | 0                                    | 370                              | 0                      | 136                                      | 0                           | 506                    |
| 6 Belitang                       | 0                                      | 0                                    | 447                              | 0                      | 128                                      | 0                           | 577                    |
| 7 Belitang Hulu                  | 0                                      | 0                                    | 328                              | 0                      | 0  | 0                           | 328                    |
| <b>Sekadau</b>                   | <b>0</b>                               | <b>0</b>                             | <b>3 908</b>                     | <b>0</b>               | <b>1 553</b>                             | <b>0</b>                    | <b>5 461</b>           |

Sumber: Dinas Ketahanan Pangan, Pertanian dan Perikanan Kabupaten Sekadau

Source: Agriculture departement of Sekadau Regency

**Tabel 5.5. 4 Produksi Perikanan Budidaya Menurut Kecamatan dan Subsektor di Kabupaten Sekadau (ton), 2018**  
***Production of Aquaculture by Sub District and Subsector in Sekadau Regency (tons), 2018***

| Kecamatan<br><i>Sub District</i> |                | Budidaya<br>Laut<br><i>Marine<br/>Culture</i> | Tambak<br><i>Brackish<br/>Water<br/>Pond</i> | Kolam<br><i>Fresh<br/>Water<br/>Pond</i> | Keramba<br><i>Cage</i> | Jaring<br>Apung<br><i>Floating<br/>Cage Net</i> | Sawah<br><i>Paddy<br/>field</i> | Jumlah<br><i>Total</i> |
|----------------------------------|----------------|---|--|--|------------------------|---|---------------------------------|------------------------|
| (1)                              | (2)            | (3)   | (4)  | (5)                                      | (6)                    | (7)   | (8)                             |                        |
| 1                                | Nanga Mahap    | 0   | 0  | 305,19                                   | 0                      | 149,94  | 0                               | 455,43                 |
| 2                                | Nanga Taman    | 0   | 0  | 277,45                                   | 0                      | 114,03  | 0                               | 391,48                 |
| 3                                | Sekadau Hulu   | 0   | 0  | 245,31                                   | 0                      | 82,19   | 0                               | 327,50                 |
| 4                                | Sekadau hilir  | 0   | 0  | 355,92                                   | 0                      | 232,19  | 0                               | 588,83                 |
| 5                                | Belitang Hilir | 0   | 0  | 178,44                                   | 0                      | 104,47  | 0                               | 282,91                 |
| 6                                | Belitang       | 0   | 0  | 130,07                                   | 0                      | 84,06   | 0                               | 214,13                 |
| 7                                | Belitang Hulu  | 0   | 0  | 100,80                                   | 0                      | 0   | 0                               | 100,80                 |
| <b>Sekadau 2018</b>              |                | <b>0</b>                                      | <b>0</b>                                     | <b>1 593,48</b>                          | <b>0</b>               | <b>767,60</b>                                   | <b>0</b>                        | <b>2 361,08</b>        |
| <b>2017</b>                      |                | <b>0</b>                                      | <b>0</b>                                     | <b>1 456,56</b>                          | <b>0</b>               | <b>836,19</b>                                   | <b>0</b>                        | <b>2 292,75</b>        |

Sumber: Dinas Ketahanan Pangan, Pertanian dan Perikanan Kabupaten Sekadau

Source: Agriculture department of Sekadau Regency

**Tabel 5.5. 5 Jumlah Perahu/Kapal Menurut Kecamatan dan Jenis Kapal di Kabupaten Sekadau, 2018**  
*Number of Fishing Boats by Sub District and Type of Boat in Sekadau Regency, 2018*

| <b>Kecamatan<br/>Sub District</b> | <b>Perahu Tanpa<br/>Motor<br/>Nonpowered<br/>Boat</b> | <b>Perahu Motor<br/>Tempel<br/>Outboard<br/>Motorboat</b> | <b>Kapal Motor<br/>Inboard Motorboat</b> |
|-----------------------------------|---|---|--|
| (1)                               | (2)   | (3)   | (4)                                      |
| 1 Nanga Mahap                     | 6   | 0   | 0  |
| 2 Nanga Taman                     | 5   | 0   | 0  |
| 3 Sekadau Hulu                    | 337   | 0   | 0  |
| 4 Sekadau hilir                   | 701   | 0   | 0  |
| 5 Belitang Hilir                  | 148   | 0   | 0  |
| 6 Belitang                        | 222   | 0   | 0  |
| 7 Belitang Hulu                   | 122   | 0   | 0  |
| <b>Sekadau</b>                    | <b>1 530</b>  | <b>0</b>  | <b>0</b>                                 |

Sumber: Dinas Ketahanan Pangan, Pertanian dan Perikanan Kabupaten Sekadau

Source: Agriculture departement of Sekadau Regency

**Tabel 5.5. 6 Produksi Perikanan Budidaya Kolam Menurut Jenis dan Kecamatan di Kabupaten Sekadau (ton), 2018**  
**Table Production of Fresh Water Pond Aquaculture by Sub District and Type of Fish in Sekadau Regency (ton), 2018**

| Kecamatan<br>Sub District | Mas           | Tengadak      | Nilu          | Gurame        | Jelawat       | Lele          | Lainnya       |
|---------------------------|---------------|---------------|---------------|---------------|---------------|---------------|---------------|
| (1)                       | (2)           | (3)           | (4)           | (5)           | (6)           | (7)           | (8)           |
| 1 Nanga Mahap             | 45,02         | 28,51         | 67,80         | 36,29         | 35,61         | 53,77         | 38,49         |
| 2 Nanga Taman             | 38,28         | 26,41         | 79,90         | 28,17         | 27,69         | 49,63         | 27,37         |
| 3 Sekadau Hulu            | 34,77         | 22,53         | 81,58         | 20,65         | 23,23         | 40,39         | 22,17         |
| 4 Sekadau hilir           | 60,06         | 29,33         | 91,65         | 35,71         | 37,17         | 65,09         | 36,91         |
| 5 Belitang Hilir          | 27,18         | 14,89         | 38,61         | 24,45         | 23,59         | 31,19         | 18,53         |
| 6 Belitang                | 19,00         | 14,11         | 26,34         | 16,09         | 17,51         | 24,13         | 12,89         |
| 7 Belitang Hulu           | 16,30         | 10,21         | 19,82         | 10,38         | 16,64         | 17,98         | 9,47          |
| <b>Sekadau 2018</b>       | <b>240,61</b> | <b>145,99</b> | <b>405,70</b> | <b>171,74</b> | <b>181,44</b> | <b>282,18</b> | <b>165,83</b> |
| <b>2017</b>               | <b>142,91</b> | <b>56,26</b>  | <b>227,44</b> | <b>49,92</b>  | <b>60,05</b>  | <b>162,12</b> | <b>102,61</b> |

Sumber: Dinas Ketahanan Pangan, Pertanian dan Perikanan Kabupaten Sekadau

Source: Agriculture departement of Sekadau Regency

**Tabel 5.5. 7 Produksi Perikanan Budidaya Keramba Jaring Apung Menurut Jenis dan Kecamatan di Kabupaten Sekadau (ton), 2018**  
**Table Production of Floating Cage Net Aquaculture by Sub District and Type of Fish in Sekadau Regency (ton), 2018**

| Kecamatan<br>Sub District |                | Mas           | Tengadak     | Nilu          | Gurame       | Jelawat       | Lele     | Lainnya       |
|---------------------------|----------------|---------------|--------------|---------------|--------------|---------------|----------|---------------|
| (1)                       | (2)            | (3)           | (4)          | (5)           | (6)          | (7)           | (8)      |               |
| 1                         | Nanga Mahap    | 38,20         | 17,25        | 44,17         | 0            | 28,64         | 0        | 21,68         |
| 2                         | Nanga Taman    | 32,72         | 0            | 39,20         | 0            | 22,82         | 0        | 19,29         |
| 3                         | Sekadau Hulu   | 25,06         | 0            | 25,99         | 17,63        | 0             | 0        | 13,51         |
| 4                         | Sekadau hilir  | 51,49         | 22,96        | 63,28         | 25,38        | 29,52         | 0        | 40,28         |
| 5                         | Belitang Hilir | 21,12         | 12,43        | 25,88         | 6,52         | 14,16         | 0        | 24,36         |
| 6                         | Belitang       | 17,75         | 8,34         | 18,51         | 6,38         | 7,06          | 0        | 26,02         |
| 7                         | Belitang Hulu  | 0             | 0            | 0             | 0            | 0             | 0        | 0             |
| <b>Sekadau 2018</b>       |                | <b>186,34</b> | <b>60,98</b> | <b>217,03</b> | <b>55,91</b> | <b>102,20</b> | <b>-</b> | <b>145,14</b> |
| <b>2017</b>               |                | <b>108,73</b> | <b>35,00</b> | <b>126,21</b> | <b>20,83</b> | <b>38,71</b>  | <b>0</b> | <b>90,96</b>  |

Sumber: Dinas Ketahanan Pangan, Pertanian dan Perikanan Kabupaten Sekadau

Source: Agriculture departement through Agriculture survey for horticulture

**BAB**  
CHAPTER  
**6**

**PERTAMBANGAN  
& ENERGI**  
MINING & ENERGY

**57,13 %**  
Pegguna  
Daya 900 VA

PLN  
mendapatkan  
nilai penjualan  
Rp **4.215** Triliun

jumlah  
Pelanggan  
SPAM  
**6.599**

**Jumlah Pelanggan Listrik**  
*Number of Electricity Costumers*



<https://sekadaukab.bps.go.id>



**ULASAN****DESCRIPTION**

Listrik merupakan salah satu kebutuhan pokok masyarakat, guna memenuhi kebutuhan listrik masyarakat maka Negara membuat Perusahaan Listrik Negara (PLN).

*Electricity is one of the basic needs of people. To fulfill the needs, there is National Electric Company (PLN).*

Jumlah pelanggan PLN di Kabupaten Sekadau sebanyak 35.881 pelanggan, dengan golongan pelanggan terbanyak berasal menggunakan daya 900 VA (57,13%). Dari seluruh pelanggannya PLN mendapatkan nilai penjualan pada Tahun 2018 sebesar 4.215 Triliyun Rupiah

*The electric customer in Sekadau are 35.881, which the most customers are from those installing the Capacity of 900 VA (57,13%). From all customers the PLN gets selling values 4.215 Trillion Rupiahs.*

Satuan Pengelola Air Minum (SPAM) Sekadau melayani 6.599 pelanggan. Apabila dilihat dari golongan pelanggannya maka golongan yang paling banyak menjadi pelanggan SPAM adalah golongan rumahtangga sebanyak 5.369 (81,36%) pelanggan. Sebagian besar pelanggan SPAM Sekadau berada di Kecamatan Sekadau Hilir (70,11%).

*Water supply Office (SPAM) give service to 6.599 customers where the most customers are from the households which is 5.369 customers (81,36%). Most of them are on Sekadau Hilir (70,11%).*

Jumlah air minum yang disalurkan kepada pelanggan sebanyak 1.921.289 m<sup>3</sup>, sehingga SPAM Sekadau memperoleh pendapatan sebesar 7,23 Milyar Rupiah

*The volume of fresh water distributed to customers were 1.921.289 m<sup>3</sup>, and SPAM gets income 7,23 Billion Rupiahs.*

6. PERTAMBANGAN DAN ENERGI/*MINING AND ENERGY*

**Tabel 6.1 Daya Terpasang, Produksi, dan Distribusi Listrik PT. PLN (Persero) pada Cabang/Ranting PLN Menurut Kecamatan di Kabupaten Sekadau, 2018**  
***Installed Capacity, Production, and Distribution of PT. PLN (Persero) at PLN Branch bu Sub District in Sekadau Regency, 2018***

| Kecamatan<br>Sub District | Daya<br>Terpasang<br>Installed<br>Capacity<br>(KW) | Produksi<br>Listrik<br>Production<br>(KWh) | Listrik<br>Terjual<br>Electricity<br>Sold<br>(KWh) | Dipakai<br>Sendiri<br>Own Usage<br>(KWh) | Susut/Hilang<br>Shrined<br>(KWh) |
|---------------------------|--|--|--|--|----------------------------------|
| (1)                       | (2)  | (3)  | (4)  | (5)                                      | (6)                              |
| Nanga Mahap               | ...  | ...  | ...  | ...                                      | ...                              |
| Nanga Taman               | ...  | ...  | ...  | ...                                      | ...                              |
| Sekadau Hulu              | ...  | ...  | ...  | ...                                      | ...                              |
| Sekadau Hilir             | ...  | ...  | ...  | ...                                      | ...                              |
| Belitang Hilir            | ...  | ...  | ...  | ...                                      | ...                              |
| Belitang                  | ...  | ...  | ...  | ...                                      | ...                              |
| Belitang Hulu             | ...  | ...  | ...  | ...                                      | ...                              |
| <b>Sekadau</b>            | <b>14 470</b>                                      | <b>4 470 878</b>                           | <b>46 820 208</b>                                  | <b>44 526</b>                            | <b>395 433</b>                   |

Ket/Note: ... : Data tidak Dirinci oleh Instansi bersangkutan/ Data not specified by Related Institution

Sumber: PLN (Persero) Ranting Sekadau

Source: National Electricity Company (Sekadau representative)

**Tabel 6. 2 Jumlah Pelanggan Listrik Menurut Kecamatan di Kabupaten Sekadau, 2014-2018**  
**Table** **Number of Electricity Costumers by Sub District in Sekadau Regency, 2014-2018**

|   | <b>Kecamatan<br/>Sub District</b> | <b>2014</b>   | <b>2015</b>   | <b>2016</b>   | <b>2017</b>   | <b>2018</b>   |
|---|-----------------------------------|---------------|---------------|---------------|---------------|---------------|
|   | (1)                               | (2)           | (3)           | (4)           | (5)           | (6)           |
| 1 | Nanga Mahap                       | ...           | ...           | ...           | ...           | ...           |
| 2 | Nanga Taman                       | ...           | ...           | ...           | ...           | ...           |
| 3 | Sekadau Hulu                      | ...           | ...           | ...           | ...           | ...           |
| 4 | Sekadau Hilir                     | ...           | ...           | ...           | ...           | ...           |
| 5 | Belitang Hilir                    | ...           | ...           | ...           | ...           | ...           |
| 6 | Belitang                          | ...           | ...           | ...           | ...           | ...           |
| 7 | Belitang Hulu                     | ...           | ...           | ...           | ...           | ...           |
|   | <b>Sekadau</b>                    | <b>26 155</b> | <b>28 261</b> | <b>30 081</b> | <b>32 961</b> | <b>35 881</b> |

Ket/Note: ... : Data tidak Dirinci oleh Instansi bersangkutan/ Data not specified by Related Institution

Sumber: PLN (Persero) Ranting Sekadau

Source: National Electricity Company (Sekadau representative)

**Tabel 6.3 Jumlah Pelanggan dan Air yang Disalurkan Menurut Kecamatan di Kabupaten Sekadau, 2018**  
**Number of Customer and Distributed Clean Water by Sub District in Sekadau Regency, 2018**

| Kecamatan<br>Sub District | Pelanggan<br>Customers | Air Disalurkan<br>Distributed Water<br>(m <sup>3</sup> ) | Nilai<br>Value<br>(rupiah) |
|---------------------------|------------------------|--|----------------------------|
| (1)                       | (2)                    | (3)  | (4)                        |
| 1 Nanga Mahap             | 0                      | 0  | 0                          |
| 2 Nanga Taman             | 800                    | 228 552  | 656 184 550                |
| 3 Sekadau Hulu            | 843                    | 230 711  | 647 469 700                |
| 4 Sekadau Hilir           | 4 627                  | 1 386 346  | 5 645 190 000              |
| 5 Belitang Hilir          | 329                    | 75 680   | 283 811 100                |
| 6 Belitang                | 0                      | 0  | 0                          |
| 7 Belitang Hulu           | 0                      | 0  | 0                          |
| <b>Sekadau</b>            | <b>6 599</b>           | <b>1 921 289</b>   | <b>7 232 655 350</b>       |

Sumber: UPTD SPAM Kabupaten Sekadau

Source: Integrated Service Unit of Water Supply System of Sekadau Regency

**Tabel 6. 4 Jumlah Pelanggan Listrik Menurut Kecamatan dan Daya Terpasang di Kabupaten Sekadau, 2018**  
**Number of Registered Electricity Costumers by Sub District and Installed Capacity in Sekadau Regency, 2018**

| Kecamatan<br>Sub District | Daya Terpasang/ Installed Capacity |               |              |              |                     |              |
|---------------------------|------------------------------------|---------------|--------------|--------------|---------------------|--------------|
|                           | 450<br>VA                          | 900<br>VA     | 1300<br>VA   | 2200<br>VA   | 3500-<br>5500<br>VA | > 6600<br>VA |
| (1)                       | (2)                                | (3)           | (4)          | (5)          | (6)                 | (7)          |
| 1 Nanga Mahap             | ...                                | ...           | ...          | ...          | ...                 | ...          |
| 2 Nanga Taman             | ...                                | ...           | ...          | ...          | ...                 | ...          |
| 3 Sekadau Hulu            | ...                                | ...           | ...          | ...          | ...                 | ...          |
| 4 Sekadau Hilir           | ...                                | ...           | ...          | ...          | ...                 | ...          |
| 5 Belitang Hilir          | ...                                | ...           | ...          | ...          | ...                 | ...          |
| 6 Belitang                | ...                                | ...           | ...          | ...          | ...                 | ...          |
| 7 Belitang Hulu           | ...                                | ...           | ...          | ...          | ...                 | ...          |
| <b>Sekadau</b>            | <b>8 125</b>                       | <b>20 502</b> | <b>5 507</b> | <b>1 251</b> | <b>251</b>          | <b>245</b>   |

Ket/Note: ... : Data tidak Dirinci oleh Instansi bersangkutan/ Data not specified by Related Institution

Sumber: PLN (Persero) Ranting Sekadau

Source: National Electricity Company (Sekadau representative)

**Tabel 6.5 Jumlah Listrik Terjual Menurut Kecamatan Dan Daya Terpasang di Kabupaten Sekadau (Kwh), 2018**  
**Amount of Electricity Sold to Costumers by Sub District and Installed Capacity in Sekadau Regency (Kwh), 2018**

| Kecamatan<br>Sub District | Daya Terpasang/ Installed Capacity |               |               |               |                  |                |
|---------------------------|------------------------------------|---------------|---------------|---------------|------------------|----------------|
|                           | 450 VA                             | 900 VA        | 1300 VA       | 2200 VA       | 3500-<br>5500 VA | >6600 VA       |
| (1)                       | (2)                                | (3)           | (4)           | (5)           | (6)              | (7)            |
| 1 Nanga Mahap             | ...                                | ...           | ...           | ...           | ...              | ...            |
| 2 Nanga Taman             | ...                                | ...           | ...           | ...           | ...              | ...            |
| 3 Sekadau Hulu            | ...                                | ...           | ...           | ...           | ...              | ...            |
| 4 Sekadau Hilir           | ...                                | ...           | ...           | ...           | ...              | ...            |
| 5 Belitang Hilir          | ...                                | ...           | ...           | ...           | ...              | ...            |
| 6 Belitang                | ...                                | ...           | ...           | ...           | ...              | ...            |
| 7 Belitang Hulu           | ...                                | ...           | ...           | ...           | ...              | ...            |
| <b>Sekadau</b>            | <b>2 043</b>                       | <b>27 073</b> | <b>13 777</b> | <b>10 766</b> | <b>95 650</b>    | <b>483 021</b> |

Ket/Note: ... : Data tidak Dirinci oleh Instansi bersangkutan/ Data not specified by Related Institution

Sumber: PLN (Persero) Ranting Sekadau

Source: National Electricity Company (Sekadu representative)

**Tabel 6.6 Nilai Penjualan Listrik Menurut Kecamatan Dan Daya Terpasang di Kabupaten Sekadau (Juta Rupiah), 2018**  
**Value of Electricity Sold by Sub District and Installed Capacity in Sekadau Regency (Millions Rupiah), 2018**

| Kecamatan<br>Sub District | Daya Terpasang/ Installed Capacity |                      |                    |                    |                    |                    |
|---------------------------|------------------------------------|----------------------|--------------------|--------------------|--------------------|--------------------|
|                           | 450 VA                             | 900 VA               | 1300 VA            | 2200 VA            | 3500-<br>5500 VA   | >6600<br>VA        |
| (1)                       | (2)                                | (3)                  | (4)                | (5)                | (6)                | (7)                |
| 1 Nanga Mahap             | ...                                | ...                  | ...                | ...                | ...                | ...                |
| 2 Nanga Taman             | ...                                | ...                  | ...                | ...                | ...                | ...                |
| 3 Sekadau Hulu            | ...                                | ...                  | ...                | ...                | ...                | ...                |
| 4 Sekadau Hilir           | ...                                | ...                  | ...                | ...                | ...                | ...                |
| 5 Belitang Hilir          | ...                                | ...                  | ...                | ...                | ...                | ...                |
| 6 Belitang                | ...                                | ...                  | ...                | ...                | ...                | ...                |
| 7 Belitang Hulu           | ...                                | ...                  | ...                | ...                | ...                | ...                |
| <b>Sekadau</b>            | <b>289 479 920</b>                 | <b>1 814 277 698</b> | <b>828 799 554</b> | <b>469 976 232</b> | <b>120 420 253</b> | <b>692 137 715</b> |

Ket/Note: ... : Data tidak Dirinci oleh Instansi bersangkutan/ Data not specified by Related Institution

Sumber: PLN (Persero) Ranting Sekadau

Source: National Electricity Company (Sekadau representative)

**Tabel 6.7 Jumlah Pelanggan dan Air yang Disalurkan Menurut Pelanggan di Kabupaten Sekadau, 2018**  
**Number of Customer and Distributed Clean Water by Type of Customers in Sekadau Regency, 2018**

| <b>Pelanggan Customers</b>   | <b>Pelanggan Customers</b> | <b>Air Disalurkan Distributed Water (m<sup>3</sup>)</b> | <b>Nilai/Value (rupiah)</b> |
|--|----------------------------|---|-----------------------------|
| (1)  | (2)                        | (3)   | (4)                         |
| Sosial/Social  | 188                        | 176 172   | 263 965 300                 |
| Rumah Tangga/Household   | 5 369                      | 1 404 155   | 4 623 057 900               |
| Instansi Pemerintah/TNI/Polri<br>Government<br>Institution/Military/Police | 67                         | 50 556  | 376 574 800                 |
| Niaga/Trade  | 754                        | 250 514   | 1 966 846 950               |
| Industri/Industry  | 0                          | 0   | 0                           |
| Khusus/Exclusive   | 221                        | 39 892  | 2 210 400                   |
| <b>Jumlah/Total</b>  | <b>6 599</b>               | <b>1 921 289</b>  | <b>7 232 655 350</b>        |

Sumber: UPTD SPAM Kabupaten Sekadau

Source: Integrated Service Unit of Water Supply System of Sekadau Regency



**Tabel 6.8 Jumlah Perusahaan, Tenaga Kerja, dan Produksi Menurut Klasifikasi Industri di Kabupaten Sekadau, 2018**  
**Number of Establishment, Employees, and Production Value by Industrial Classification in Sekadau Regency, 2018**

|    | Klasifikasi Industri<br><i>Industry Classification</i>  | Jumlah Perusahaan<br><i>Number of Establishment</i> | Tenaga Kerja<br><i>Labor</i> | Jumlah Produksi<br><i>Production Value</i> |
|----|---|---|------------------------------|--|
|    | (1)   | (2)   | (3)                          | (4)  |
| 10 | Industri Makanan  | 198   | 381                          | ...  |
| 11 | Industri Minuman  | 39  | 117                          | 10 000 Galon/thn                           |
| 13 | Industri tekstil  | 0   | 0                            | 0  |
| 14 | Industri Pakaian Jadi   | 70  | 120                          | 20 set/thn                                 |
| 16 | Industri Kayu, Barang dari Kayu dan Gabus (Tidak Termasuk Furnitur) dan Barang Anyaman dari Bambu, Rotan dan Sejenisnya | 57  | 89                           | 1 000 bh/thn                               |
| 22 | Industri Karet, Barang dari Karet dan Plastik   | 0   | 0                            | 0  |
| 23 | Industri Barang Galian bukan Logam  | 55  | 165                          | 50 000 buah/thn                            |
| 24 | Industri Logam Dasar  | 48  | 84                           | 500 buah/thn                               |
| 25 | Industri Barang Logam, Bukan Mesin dan Peralatannya   | 15  | 33                           | 250 pasang/thn                             |
| 29 | Industri Kendaraan Bermotor, Trailer dan Semi Trailer   | 0   | 0                            | 0  |
| 30 | Industri Alat Angkut Lainnya  | 0   | 0                            | 0  |
| 31 | Industri Furnitur   | 75  | 263                          | 1 000 buah/thn                             |
| 45 | Perdagangan, Reparasi dan Perawatan Mobil dan Sepeda Motor  | 29  | 89                           | 1 000 unit/thn                             |
| 58 | Aktivitas Penerbitan  | 0   | 0                            | 0  |
| 82 | Aktivitas Administrasi Kantor, Aktivitas Penunjang Kantor dan Aktivitas Penunjang Usaha Lainnya                         | 8   | 26                           | ...  |
|    | <b>Jumlah</b>   | <b>594</b>  | <b>1 367</b>                 |  |

Ket/Note: ... : Data tidak tersedia di Instansi bersangkutan/ Data not available on related Institution

Sumber: Dinas Koperasi, UKM dan Perdagangan Kabupaten Sekadau

Source: Cooperative, Small and Micro Business, and Trade Office of Sekadau Regency

**Tabel 6.9 Jumlah Sentra, Unit Usaha dan Tenaga Kerja Industri Kecil/ Kerajinan Menurut Kecamatan dan Nilai Investasi di Kabupaten Sekadau (ribu rupiah), 2018**  
**Number of Central, Unit dan Labor of Small / Handcraft Industry by Sub District and Investment Value in Sekadau Regency (thousand rupiahs), 2018**

|   | <b>Kecamatan<br/>Sub District</b> | <b>Sentra<br/>Central</b> | <b>Unit Usaha<br/>Working<br/>Unit</b> | <b>Tenaga<br/>Kerja<br/>Labor</b> | <b>Nilai Investasi<br/>Investment<br/>Value</b> |
|---|-----------------------------------|---------------------------|--|-----------------------------------|---|
|   | (1)                               | (2)                       | (3)                                    | (4)                               | (5)   |
| 1 | Nanga Mahap                       | 2                         | 46                                     | 88                                | 581 000   |
| 2 | Nanga Taman                       | 2                         | 66                                     | 130                               | 1 356 300                                       |
| 3 | Sekadau Hulu                      | 1                         | 68                                     | 157                               | 911 750   |
| 4 | Sekadau Hilir                     | 5                         | 351                                    | 849                               | 12 876 150                                      |
| 5 | Belitang Hilir                    | 0                         | 36                                     | 83                                | 1 303 000                                       |
| 6 | Belitang                          | 1                         | 83                                     | 154                               | 1 540 500                                       |
| 7 | Belitang Hulu                     | 5                         | 55                                     | 65                                | 287 300   |
|   | <b>Sekadau</b>                    | <b>16</b>                 | <b>705</b>                             | <b>1 526</b>                      | <b>18 856 000</b>                               |

Sumber: Dinas Koperasi, UKM dan Perdagangan Kabupaten Sekadau

Source: Cooperative, Small and Micro Business, and Trade Office of Sekadau Regency

**Tabel 6. 10 Jumlah Unit Usaha Industri Pengolahan Berdasarkan Jenis Usaha dan Nilai Investasi di Kabupaten Sekadau (ribu rupiah), 2018**  
***Number of Manufacture Industry by Classification and Investment Value in Sekadau Regency (thousand rupiah), 2018***

|    | <b>Jenis Usaha<br/>Classification</b> | <b>Unit Usaha<br/>Working Unit</b> | <b>Tenaga Kerja<br/>Labor</b> | <b>Nilai Investasi<br/>Investment<br/>Value</b> |
|----|---------------------------------------|------------------------------------|-------------------------------|---|
|    | (1)                                   | (3)                                | (4)                           | (5)   |
| 1  | Anyaman Bambu                         | 8                                  | 64                            | 32 800  |
| 2  | Air Isi Ulang                         | 37                                 | 91                            | 2 710 000                                       |
| 3  | Air Minum dalam Kemasan               | 1                                  | 22                            | 500 000   |
| 4  | Barang dari Logam                     | 1                                  | 1                             | 30 000  |
| 5  | Batako                                | 54                                 | 164                           | 2 780 000                                       |
| 6  | Bengkel Motor/Mobil                   | 31                                 | 99                            | 1 626 000                                       |
| 7  | Bidai                                 | 1                                  | 1                             | 3 000   |
| 8  | Bordir                                | 10                                 | 22                            | 48 000  |
| 9  | Gula Botong                           | 28                                 | 46                            | 22 850  |
| 10 | Industri Furniture                    | 8                                  | 29                            | 620 000   |
| 11 | Kerupuk/ Keripik/<br>Empekyek         | 32                                 | 55                            | 89 650  |
| 12 | Las                                   | 5                                  | 10                            | 62 000  |
| 13 | Meubel Kayu                           | 62                                 | 198                           | 3 902 000                                       |
| 14 | Pandai Besi                           | 44                                 | 71                            | 102 000   |
| 15 | Parut Kelapa                          | 9                                  | 19                            | 37 700  |
| 16 | Pembuat Kue                           | 55                                 | 102                           | 260 950   |
| 17 | Pengetaman Kayu                       | 5                                  | 16                            | 330 000   |
| 18 | Penjahit                              | 70                                 | 120                           | 664 400   |
| 19 | Perhiasan                             | 14                                 | 32                            | 1 800 000                                       |
| 20 | Pengrajin Manik-manik                 | 11                                 | 11                            | 5 500   |
| 21 | Pembuatan Body Truk                   | 5                                  | 31                            | 840 000   |
| 22 | Pembuat sampan                        | 2                                  | 3                             | 35 000  |
| 23 | Penggilingan Padi                     | 22                                 | 25                            | 1 167 000                                       |

**Lanjutan Tabel/ Continued Table 6.10**

|    | <b>Jenis Usaha<br/>Classification</b> | <b>Unit Usaha<br/>Working Unit</b> | <b>Tenaga Kerja<br/>Labor</b> | <b>Nilai Investasi<br/>Investment<br/>Value</b> |
|----|---------------------------------------|------------------------------------|-------------------------------|---|
|    | (1)                                   | (3)                                | (4)                           | (5)   |
| 24 | Pengolahan Es Krim                    | 1                                  | 4                             | 5 000   |
| 25 | Pengolahan Tepung                     | 1                                  | 3                             | 25 000  |
| 26 | Percetakan/fotocopy                   | 8                                  | 26                            | 510 000   |
| 27 | Seni Pahat                            | 1                                  | 1                             | 10 000  |
| 28 | Tenun                                 | 41                                 | 43                            | 62 500  |
| 29 | Tahu/tempe                            | 72                                 | 154                           | 134 650   |
| 30 | Tukang Gypsum                         | 2                                  | 3                             | 10 000  |
| 31 | Teralis                               | 4                                  | 13                            | 250 000   |
| 32 | Vulkanisir                            | 1                                  | 8                             | 85 000  |
|    | <b>Sekadau</b>                        | <b>696</b>                         | <b>1 487</b>                  | <b>18 761 000</b>                               |

Sumber: Dinas Koperasi, UKM dan Perdagangan Kabupaten Sekadau

Source: Cooperative, Small and Micro Business, and Trade Office of Sekadau Regency

**BAB**  
CHAPTER  
**7**

**PARAWISATA**  
TOURISM

← Hotel /  
Penginapan **19**

**50**<sup>000</sup> →  
Tarif sewa minimal

**459**<sup>000</sup> →  
Tarif sewa maksimal



<https://sekadaukab.bps.go.id>

**ULASAN**

Hotel/penginapan di Kabupaten Sekadau sebanyak 19 buah yang tersebar di seluruh kecamatan. Tarif terendah hotel/penginapan di Kabupaten Sekadau adalah Rp. 50.000,- di Penginapan Cahaya, Penginapan Cidayu, Penginapan Ketapang Jaya, Penginapan Selera Anda, dan Losmen Ivan, sedangkan tarif tertinggi Rp.459.000,- di Hotel Vinka Borneo.

**DESCRIPTION**

*There are 19 hotel/ accommodation placen in Sekadau Regency which are located all over Sekadau Regency. The lowest overnight rate is Rp.50.000,- in Penginapan Cahaya, Penginapan Cidayu, Penginapan Ketapang Jaya, Penginapan Selera Anda, and Losmen Ivan, whereas the highest rate is Rp.459.000,- in Vinka Borneo Hotel*

<https://sekadaukab.bps.go.id>

7. PARIWISATA/*TOURISM*

**Tabel 7.1 Jumlah Rumah Makan/Restoran Menurut Kecamatan di Kabupaten Sekadau, 2015-2018**  
**Table** **Number of Restaurant by Sub District in Sekadau Regency, 2015-2018**

|   | <b>Kecamatan<br/>Sub District</b> | <b>2015</b> | <b>2016</b> | <b>2017</b> | <b>2018</b> |
|---|-----------------------------------|-------------|-------------|-------------|-------------|
|   | (1)                               | (2)         | (3)         | (4)         | (5)         |
| 1 | Nanga Mahap                       | ...         | ...         | 0           | ...         |
| 2 | Nanga Taman                       | ...         | ...         | 4           | ...         |
| 3 | Sekadau Hulu                      | ...         | ...         | 0           | ...         |
| 4 | Sekadau Hilir                     | ...         | ...         | 16          | ...         |
| 5 | Belitang Hilir                    | ...         | ...         | 0           | ...         |
| 6 | Belitang                          | ...         | ...         | 1           | ...         |
| 7 | Belitang Hulu                     | ...         | ...         | 0           | ...         |
|   | <b>Sekadau</b>                    | ...         | ...         | <b>21</b>   | ...         |

Sumber: Dinas Koperasi, UKM dan Perdagangan Kabupaten Sekadau

Source: Cooperative, Small and Micro Business, and Trade Office of Sekadau Regency



**Tabel 7.2 Jumlah Hotel dan Akomodasi Lainnya Menurut Klasifikasi di Kabupaten Sekadau, 2014–2018**  
**Number of Hotel and Other Accomodations by Classification in Sekadau Regency, 2014-2018**

| Tahun<br>Year | Hotel/Hotels        |                     |                     |                     |                     | Akomodasi Lainnya<br>Other<br>Accommodation |
|---------------|---------------------|---------------------|---------------------|---------------------|---------------------|---|
|               | Bintang 1<br>1 Star | Bintang 2<br>2 Star | Bintang 3<br>3 Star | Bintang 4<br>4 Star | Bintang 5<br>5 Star |   |
| (1)           | (2)                 | (3)                 | (4)                 | (5)                 | (6)                 | (7)   |
| 2014          | 0                   | 0                   | 0                   | 0                   | 0                   | 19  |
| 2015          | 0                   | 0                   | 0                   | 0                   | 0                   | 21  |
| 2016          | 0                   | 0                   | 0                   | 0                   | 0                   | 20  |
| 2017          | 0                   | 0                   | 0                   | 0                   | 0                   | 19  |
| 2018          | 0                   | 0                   | 0                   | 0                   | 0                   | 19  |

Sumber: Survei Perusahaan/Usaha Jasa Akomodasi  
 Source: Accommodation Services Establishment Survey

**Tabel 7.3 Hotel dan Akomodasi Lainnya Menurut Kecamatan di Kabupaten Sekadau, 2018**  
**Hotel and Other Accomodations by Sub District in Sekadau Regency, 2018**

| Kecamatan<br>Sub District | Nama Hotel/<br>Penginapan<br>Hotel/<br>Accommodation Name | Alamat<br>Address               | Jumlah        |                        |
|---------------------------|---|---------------------------------|---------------|------------------------|
|                           |   |                                 | Kamar<br>Room | Tempat<br>Tidur<br>Bed |
| (1)                       | (2)   | (3)                             | (4)           | (5)                    |
| Nanga Mahap               | Penginapan Cahaya   | Jl Soket, Desa Nanga Mahap      | 5             | 10                     |
| Nanga Taman               | Penginapan Cidayu   | Jl Raya Nanga Taman             | 4             | 6                      |
|                           | Penginapan Ketapang Jaya                                  | Jl Raya Mahap, Desa Nanga Taman | 2             | 2                      |
|                           | Penginapan Selera Anda                                    | Jl Raya Nanga Taman             | 10            | 14                     |
| Sekadau Hilir             | Hotel Borneo  | Jl Raya Sekadau Sintang         | 50            | 89                     |
|                           | Penginapan Hikmah   | Jl Kapuas No 100                | 19            | 23                     |
|                           | Losmen Ivan   | Jl Merdeka Timur                | 12            | 12                     |
|                           | Losmen Kenanga  | Jl Sanggau KM 08                | 8             | 8                      |
|                           | Penginapan Mekar  | Jl Terminal Lawang Kuari        | 22            | 39                     |
|                           | Hotel Multi   | Jl Merdeka Timur KM 01          | 68            | 98                     |

**Lanjutan Tabel/ Continued Table 7.3**

| Kecamatan<br><i>Sub District</i> | Nama Hotel/<br>Penginapan<br>Hotel/<br><i>Accommodation Name</i> | Alamat<br><i>Address</i>  | Jumlah               |                               |
|----------------------------------|--|---|----------------------|-------------------------------|
|                                  |  |   | Kamar<br><i>Room</i> | Tempat<br>Tidur<br><i>Bed</i> |
| (1)                              | (2)  | (3)   | (4)                  | (5)                           |
| Sekadau<br>Hilir                 | Hotel Pelangi  | Jl Merdeka Barat No 1   | 15                   | 16                            |
|                                  | Hotel Vinka Borneo   | Jl Mawar No 168   | 20                   | 29                            |
|                                  | Penginapan Mitra Inn   | Jl Merdeka Timur KM 01  | 20                   | 32                            |
|                                  | Penginapan Penanjung   | Jl Merdeka Timur KM 01  | 17                   | 22                            |
|                                  | Penginapan Dhea  | Jl Merdeka Timur KM 16  | 5                    | 5                             |
|                                  | Penginapan Sudi Mampir   | Jl Sintang Sekadau KM<br>16, Dusun Gonis Butun,<br>Desa Gonis Tekam | 7                    | 7                             |
|                                  | Hotel Pondok Indah   | Jl Sekadau Sintang KM 1   | 19                   | 29                            |
| Belitang<br>Hilir                | Penginapan Melati  | Jl Dr Sutomo, Desa<br>Sungai Ayak II                                | 9                    | 14                            |
| Belitang<br>Hulu                 | Penginapan Rezeki  | Desa Balai Sepuak   | 7                    | 12                            |

Sumber: Survei Perusahaan/Usaha Jasa Akomodasi

Source: Accommodation Services Establishment Survey

**Tabel 7.4 Hotel dan Akomodasi Lainnya Menurut Tarif Kamar di Kabupaten Sekadau, 2017-2018**  
**Hotel and Other Accomodations by Room Rate in Sekadau Regency, 2017-2018**

| Kecamatan<br>Sub District | 2017             |                   | 2018             |                   |
|---------------------------|------------------|-------------------|------------------|-------------------|
|                           | Tarif<br>Minimum | Tarif<br>Maksimum | Tarif<br>Minimum | Tarif<br>Maksimum |
|                           | Rate             | Rate              | Rate             | Rate              |
| (1)                       | (2)              | (3)               | (4)              | (5)               |
| Penginapan Cahaya         | 40 000           | 50 000            | 50 000           | 70 000            |
| Penginapan Cidayu         | 80 000           | 80 000            | 50 000           | 100 000           |
| Penginapan Ketapang Jaya  | 50 000           | 50 000            | 50 000           | 50 000            |
| Penginapan Selera Anda    | 50 000           | 70 000            | 50 000           | 100 000           |
| Hotel Borneo              | 80 000           | 150 000           | 80 000           | 220 000           |
| Penginapan Hikmah         | 60 000           | 135 000           | 60 000           | 135 000           |
| Losmen Ivan               | 50 000           | 100 000           | 50 000           | 200 000           |
| Losmen Kenanga            | 130 000          | 200 000           | 80 000           | 150 000           |
| Penginapan Mekar          | 60 000           | 80 000            | 60 000           | 90 000            |
| Hotel Multi               | 88 000           | 242 000           | 99 000           | 258 500           |
| Hotel Pelangi             | 150 000          | 300 000           | 150 000          | 270 000           |
| Hotel Vinka Borneo        | 214 000          | 459 000           | 279 000          | 459 000           |
| Penginapan Mitra Inn      | 99 000           | 99 000            | 100 000          | 150 000           |
| Penginapan Penanjung      | -                | 150 000           | 150 000          | 200 000           |
| Penginapan Dhea           | -                | 60 000            | 90 000           | 90 000            |
| Penginapan Sudi Mampir    | -                | 70 000            | 60 000           | 60 000            |
| Hotel Pondok Indah        | 169 000          | 325 000           | 135 000          | 325 000           |
| Penginapan Melati         | 60 000           | 120 000           | 80 000           | 150 000           |
| Penginapan Rezeki         | 40 000           | 80 000            | 60 000           | 120 000           |

Sumber: Survei Perusahaan/Usaha Jasa Akomodasi

Source: Accommodation Services Establishment Survey

**Tabel 7. 5 Objek Wisata Berdasarkan Jenis, Jarak dan Aksesibilitas Dari Ibukota Kabupaten, 2018**  
***Tourism Object by Type, Distance and Accesibility From Capital of Sekadau Regency, 2018***

| <b>Objek Wisata<br/><i>Tourism Object</i></b> | <b>Jenis<br/>Wisata<br/><i>Type of<br/>Tourism</i></b> | <b>Lokasi<br/><i>Location</i></b> | <b>Jarak<br/><i>Distance</i></b> | <b>Aksesibilitas<br/><i>Accesibility</i></b> |
|---|--|-----------------------------------|----------------------------------|--|
| (1)   | (2)  | (3)                               | (4)                              | (5)  |
| Air Terjun Sosah Kain                         | Wisata Alam  | Desa Tembaga, Nanga Mahap         | 67 Km                            | Roda 4 + Roda 2                              |
| Air Terjun Entugun                            | Wisata Alam  | Desa Tembaga, Nanga Mahap         | 67 Km                            | Roda 4 + Roda 2                              |
| Air Terjun Ulu Manjang                        | Wisata Alam  | Desa Sebasbas, Nanga Mahap        | 73 Km                            | Roda 4 + Roda 2                              |
| Air Terjun Teng Aik                           | Wisata Alam  | Desa Cenayan, Nanga Mahap         | 70 Km                            | Roda 4 + Roda 2                              |
| Riam Bangkai                                  | Wisata Alam  | Desa Landau Kumpai, Nanga Mahap   | 80 Km                            | Roda 4 + Roda 2                              |
| Batu Bertulis                                 | Wisata Budaya  | Desa Sebasbas, Nanga Mahap        | 42 Km                            | Roda 4 + Roda 2                              |
| Makam Bukong                                  | Wisata Budaya  | Desa Sebasbas, Nanga Mahap        | 69 Km                            | Roda 4 + Roda 2                              |
| Air Terjun Sirin Punti                        | Wisata Alam  | Desa Meragun, Nanga Taman         | 72 Km                            | Roda 4 + Roda 2                              |
| Air Terjun Sirin Pupuk                        | Wisata Alam  | Desa Pantok, Nanga Taman          | 60 Km                            | Roda 4 + Roda 2 + Jalan kaki                 |
| Air Terjun Tujuh Sambung                      | Wisata Alam  | Desa Meragun, Nanga Taman         | 42 Km                            | Roda 4 + Roda 2 + Jalan kaki                 |
| Air Terjun Batu Jatoh                         | Wisata Alam  | Desa Pantok, Nanga Taman          | 40 Km                            | Roda 4 + Roda 2                              |
| Riam Segiam                                   | Wisata Alam  | Desa Sekonau, Sekadau Hulu        | 28 Km                            | Roda 4 + Roda 2                              |
| Air Terjun Pelabuh Bindang                    | Wisata Alam  | Desa Tapang Perodah, Sekadau Hulu | 35 Km                            | Roda 2                                       |
| Air Terjun Semerah Merambang                  | Wisata Alam  | Desa Tinting Boyok, Sekadau Hulu  | 26 Km                            | Roda 4                                       |
| Makam Raja Berenggang & Raja Srikupa          | Wisata Budaya  | Desa Perongkan, Sekadau Hulu      | 25 Km                            | Roda 4 + Roda 2 + Jalan kaki                 |

Lanjutan Tabel/ Continued Table 7.5

| Objek Wisata<br>Tourism Object          | Jenis Wisata<br>Type of<br>Tourism | Lokasi<br>Location                      | Jarak<br>Distance | Aksesibilitas<br>Accessability  |
|---|------------------------------------|---|-------------------|---------------------------------|
| (1)                                     | (2)                                | (3)                                     | (4)               | (5)                             |
| Rumah Pasah & Tanggak<br>Bengkong Begor | Wisata Budaya                      | Desa Boti, Sekadau<br>Hulu              | 34 Km             | Roda 4 + Roda 2                 |
| Air Terjun Pemirah                      | Wisata Alam                        | Desa Tinting Boyok,<br>Sekadau Hulu     | 26 Km             | Roda 4                          |
| Gua Lawang Kuari                        | Wisata Alam                        | Desa Seberang<br>Kapuas, Sekadau Hilir  | 5 Km              | Kendaraan Air                   |
| Pemandian Gunam                         | Wisata Alam                        | Desa Gonis Tekam,<br>Sekadau Hilir      | 9 Km              | Roda 4                          |
| Sungai Merah                            | Wisata Alam                        | Desa Gonis Tekam,<br>Sekadau Hilir      | 12 Km             | Roda 4                          |
| Danau Engkaluk                          | Wisata Alam                        | Desa Seraras,<br>Sekadau Hilir          | 20 Km             | Roda 4                          |
| Tiang Sandong                           | Wisata Budaya                      | Desa Seraras,<br>Sekadau hilir          | 25 Km             | Roda 4 +<br>Kendaraan Air       |
| Makam Raja Sekadau                      | Wisata Budaya                      | Desa Mungguk,<br>Sekadau Hilir          | 2 Km              | Roda 4                          |
| Rumah Panjang Landau<br>Kodah           | Wisata Budaya                      | Desa Seberang<br>Kapuas, Sekadau Hilir  | 7 Km              | Roda 4 + Roda 2<br>+ Jalan kaki |
| Kantor Ceromin                          | Wisata Budaya                      | Desa Sungai Ringin,<br>Sekadau Hilir    | 1 Km              | Roda 4                          |
| Air Terjun Gunung Sumpit                | Wisata Alam                        | Desa Merbang,<br>Sekadau Hilir          | 36 Km             | Roda 4 + Roda 2                 |
| Air Terjun Gurong Rumpit                | Wisata Alam                        | Desa Merbang,<br>Belitang Hilir         | 45 Km             | Roda 4                          |
| Air Terjun Menyumbang                   | Wisata Alam                        | Desa Sui.Ayak II,<br>Belitang Hilir     | 36 Km             | Roda 4 + Roda 2                 |
| Danau Batu Dalang                       | Wisata Alam                        | Desa Sui.Ayak I,<br>Belitang Hilir      | 36 Km             | Roda 4 + Roda 2                 |
| Danau Padung                            | Wisata Alam                        | Desa Sungai Ayak III,<br>Belitang Hilir | 36 Km             | Roda 4 + Roda 2                 |
| Air Seburuk Angkat                      | Wisata Alam                        | Desa Seburuk,<br>Belitang Hulu          | 122 Km            | Roda 4 + Roda 2                 |
| Rumah Panjang Sungai<br>Antu            | Wisata Budaya                      | Desa Sungai Antu<br>Hulu, Belitang Hulu | 135 Km            | Roda 4 + Roda 2                 |

Sumber: Survei Perusahaan/Usaha Jasa Akomodasi

Source: Accommodation Services Establishment Survey

share terbesar PDRB  
 tahun 2018  
**38,3 %**  
 Pertanian



**PDRB tahun 2018**



**Laju Pertumbuhan PDRB tahun 2018**



<https://sekadaukab.bps.go.id>



**PENJELASAN TEKNIS**

1. Penghitungan statistik neraca nasional mengikuti buku petunjuk yang diterbitkan oleh Perserikatan Bangsa Bangsa (PBB) dikenal sebagai Sistem Neraca Nasional (SNN). SNN adalah rekomendasi internasional tentang bagaimana menyusun ukuran aktivitas ekonomi yang sesuai dengan standar neraca baku yang didasarkan pada prinsip-prinsip ekonomi. Rekomendasi yang dimaksud dinyatakan dalam sekumpulan konsep, definisi, klasifikasi, dan aturan neraca yang disepakati secara internasional dalam mengukur indikator tertentu seperti Produk Domestik Bruto (PDB). Salah satu bentuk adaptasi pencatatan statistik nasional adalah melakukan perubahan tahun dasar PDB Indonesia dari tahun 2000 ke 2010. Perubahan tahun dasar PDB dilakukan seiring dengan mengadopsi rekomendasi PBB yang tertuang dalam Sistem Neraca Nasional 2008 (SNA 2008).
2. Produk Domestik Bruto pada tingkat nasional serta Produk Domestik Regional Bruto (PDRB) pada tingkat regional (provinsi) menggambarkan kemampuan suatu wilayah untuk menciptakan nilai tambah pada

**TECHNICAL NOTES**

1. *The method used to estimate national accounts statistics is based on the standard guidelines formed by United Nation known as System of National Accounts (SNA). SNA is the internationally agreed standard set of recommendations on how to compile size of economic activity in accordance with standard accounting conventions based on economic principles. The recommendations are expressed in term of a set of concepts, definitions, classifications and accounting rules that comprise the internationally agreed standard for measuring indicators such as Gross Domestic Product (GDP). One of the improvement in the national statistical system is to rebase GDP form base year 2000 to 2010 in order to capture current economic condition. It is in line with the United Nations (UN) recommendation on 2008 SNA.*
2. *The basic measure of the value added arising from economic activity is known as Gross Domestic Product at the national level and Gross Regional Domestic Product (GRDP) at the regional level*

suatu waktu tertentu. Untuk menyusun PDB maupun PDRB digunakan 2 pendekatan, yaitu lapangan usaha dan pengeluaran. Keduanya menyajikan komposisi data nilai tambah dirinci menurut sumber kegiatan ekonomi (lapangan usaha) dan menurut komponen penggunaannya. PDB maupun PDRB dari sisi lapangan usaha merupakan penjumlahan seluruh komponen nilai tambah bruto yang mampu diciptakan oleh sektor-sektor ekonomi atas berbagai aktivitas produksinya. Sedangkan dari sisi pengeluaran menjelaskan tentang penggunaan dari nilai tambah tersebut.

3. PDB menurut lapangan usaha mengalami perubahan klasifikasi dari 9 lapangan usaha menjadi 17 lapangan usaha. PDB menurut lapangan usaha dirinci menurut total nilai tambah dari seluruh sektor ekonomi yang mencakup lapangan usaha Pertanian, Kehutanan, dan Perikanan; Pertambangan dan Penggalian; Industri Pengolahan; Pengadaan Listrik dan Gas; Pengadaan Air, Pengelolaan Sampah, Limbah dan Daur Ulang; Konstruksi; Perdagangan Besar dan Eceran, Reparasi Mobil dan Sepeda Motor;

*(provinces/regencies/municipalities). To compile these statistics, two approaches have been used, i.e. "production approach" and "expenditure approach". The first approach is to measure value added produced by various kinds of economic activities, while the second approach is to measure final uses of the country's output. In other words, GDP/GRDP is the sum of total value added produced by all economic industries (activities) and the way of using it.*

3. *GDP by industry classification changes from 9 sectors to 17 industries. GDP by industry is classified by types of economic activities such as Agriculture, Forestry and Fishing; Mining and Quarrying; Manufacturing; Electricity and Gas; Water supply, Sewerage, Waste Management and Remediation Activities; Construction; Wholesale and Retail Trade; Repair of Motor Vehicles and Motorcycles; Transportation and Storage; Accommodation and Food Service Activities; Information and Communication; Financial and*

Transportasi dan Pergudangan; Penyediaan Akomodasi dan Makan Minum; Informasi dan Komunikasi; Jasa Keuangan dan Asuransi; Real Estat; Jasa Perusahaan; Administrasi Pemerintahan, Pertahanan dan Jaminan Sosial Wajib; Jasa Pendidikan; Jasa Kesehatan dan Kegiatan Sosial; dan Jasa lainnya.

*Insurance Activities; Real Estate Activities; Business Activities; Public Administration; Defence and Compulsory Social Security; Education; Human Health and Social Work Activities; and Other Services Activities.*

4. PDB menurut pengeluaran mengalami perubahan klasifikasi dimana pengeluaran konsumsi Lembaga Non Profit yang Melayani Rumah Tangga (LNPR) yang sebelumnya termasuk bagian dari pengeluaran konsumsi rumah tangga menjadi komponen terpisah. Sehingga klasifikasi PDB menurut pengeluaran dirinci menjadi 7 komponen yaitu komponen pengeluaran konsumsi rumah tangga, pengeluaran konsumsi LNPR, pengeluaran konsumsi pemerintah, pembentukan modal tetap bruto, perubahan inventori, ekspor barang dan jasa, dan impor barang dan jasa.

4. *GDP by expenditure classification changes where consumption expenditure Non-profit Institutions Serving Households (NPISH) previously included as part of household consumption expenditure is taken out into separate component. So that, GDP by type of expenditures is classified into: household consumption expenditure, NPISH consumption expenditure, government consumption expenditure, gross fixed capital formation, changes in inventories, exports of goods and services, and imports of goods and services.*

5. Pengeluaran konsumsi rumah tangga mencakup berbagai pengeluaran konsumsi akhir rumah tangga atas barang dan jasa untuk memenuhi kebutuhan individu ataupun kelompok secara langsung.

5. *Household consumption expenditures consist of expenditures incurred by households, which are used for both individual or collective needs. Household consumptions are*

Pengeluaran rumah tangga di sini mencakup makanan dan minuman selain restoran; pakaian, alas kaki dan jasa perawatannya; perumahan dan perlengkapan rumah tangga; kesehatan dan pendidikan; transportasi dan komunikasi; restoran dan hotel serta lainnya.

6. Pengeluaran Konsumsi Pemerintah terdiri dari Pengeluaran Konsumsi Individu dan Pengeluaran Konsumsi Kolektif. Barang dan jasa individu merupakan barang dan jasa privat, dimana ciri-ciri barang privat adalah
- Scarcity, yaitu ada kelangkaan/keterbatasan dalam jumlah;
  - Excludable consumption, yaitu konsumsi suatu barang dapat dibatasi hanya pada mereka yang memenuhi persyaratan tertentu (biasanya harga);
  - Rivalrous competition, yaitu konsumsi oleh satu konsumen akan mengurangi atau menghilangkan kesempatan pihak lain untuk melakukan hal serupa. Contoh barang dan jasa yang dihasilkan pemerintah dan tergolong sebagai barang dan jasa individu adalah jasa pelayanan kesehatan pemerintah di rumah sakit/puskesmas dan jasa pendidikan di sekolah/universitas negeri. Sedangkan barang dan jasa kolektif ekuivalen dengan barang

*classified into food and beverages other than restaurants; clothing, footwear, and related maintenance services; housing and household equipment; health and education; transport and communication; restaurants and hotels; and others.*

6. *Government consumption expenditure consists of Individual Consumption Expenditure and Collective Consumption Expenditure. Individual goods and services are private goods and services, which the characteristics of private goods is a) Scarcity, that there is a scarcity/limited in number; b) Excludable consumption, the consumption of goods can be limited only to those who meet certain requirements (usually the price); c) Rivalrous competition, ie consumption by the consumer will reduce or eliminate the chance of another party to do so. Examples of goods and services produced by government and classified as goods and services of individuals is the government health services in hospitals/health centers and education services in schools/universities. Collective goods and services equivalent to public goods characterized by a)*

publik yang memiliki ciri a) Non rivalry, yaitu penggunaan satu konsumen terhadap suatu barang tidak mengurangi kesempatan konsumen lain untuk juga mengkonsumsi barang tersebut; b) Non excludable, yaitu apabila suatu barang publik tersedia, maka tidak ada yang dapat menghalangi siapapun untuk memperoleh manfaat dari barang tersebut atau dengan kata lain setiap orang memiliki akses ke barang tersebut. Contoh barang dan jasa yang dihasilkan pemerintah dan tergolong sebagai barang dan jasa kolektif adalah jasa pertahanan yang dilakukan TNI dan keamanan yang dilakukan kepolisian.

*Non-rivalry, namely the use of a consumer for an item does not reduce the chance of another consumer to also consume goods; b) Non-excludable, i.e. when a public good available, then nothing can hinder anyone to benefit from the goods or in other words everyone has access to the goods. Examples of goods and services produced by government and classified as collective goods and services is carried military defense services and the police's security.*

7. Pembentukan Modal Tetap Bruto (PMTB) mencakup pengadaan, pembuatan, dan pembelian barang modal. Barang modal dimaksud adalah barang-barang yang digunakan untuk proses produksi, tahan lama atau yang mempunyai umur pemakaian lebih dari satu tahun seperti bangunan, mesin-mesin dan alat angkutan. Termasuk pula di sini perbaikan besar (berat) yang sifatnya memperpanjang umur atau mengubah bentuk atau kapasitas barang modal tersebut. Pengeluaran barang modal untuk

7. *Gross Fixed Capital Formation (GFCF) includes procurement, manufacture, and the purchase of capital goods. Capital goods are goods which are used for the production process, durable or have a service life of more than one year such as buildings, machinery, and transportation equipment. Including here: huge improvement that are to extend the life or changing the shape or the capacity of the capital goods. Capital expenditures for military purposes are also covered as GFCF. GFCF*

keperluan militer juga dicakup sebagai PMTB. Klasifikasi komponen PMTB dibagi menjadi 6 sub komponen yaitu Konstruksi; Mesin dan Peralatan; Kendaraan; Peralatan Lainnya; Cultivated Biological Resources (CBR) dan Produk Kekayaan Intelektual.

*component are classified into six sub-components: Construction; Machinery and Equipment; vehicle; Other equipment; Cultivated Biological Resources (CBR) and Intellectual Property Product.*

8. Ekspor barang dan jasa merupakan transaksi perdagangan barang dan jasa dari penduduk (residen) ke bukan penduduk (nonresiden). Impor barang dan jasa adalah transaksi perdagangan dari bukan penduduk ke penduduk. Ekspor atau impor barang terjadi pada saat terjadi perubahan hak kepemilikan barang antara penduduk dengan bukan penduduk (dengan atau tanpa perpindahan fisik barang tersebut). Pada PDB dengan tahun dasar 2010, ekspor dan impor barang dirinci menjadi nonmigas dan migas.

8. *Exports of goods and services consist of transactions of goods and services from residents to non-residents. Imports of goods and services consist of transaction of goods and services from non-residents to residents. Exports and imports of goods occur when there are changes in ownership of goods between residents and non-residents (with or without physical movements of goods across frontiers). On the GDP at 2010 basic year, exports and imports of goods specified into non oil and gas and oil and gas.*

9. Produk Domestik Bruto maupun agregat turunannya disajikan dalam 2 (dua) versi penilaian, yaitu atas dasar "harga berlaku" dan atas dasar "harga konstan". Disebut sebagai harga berlaku karena seluruh agregat dinilai dengan menggunakan harga pada tahun berjalan, sedangkan harga konstan

9. *GDP and its aggregations are presented in two forms: at current market prices and at constant base year market prices. In presenting current market prices, all aggregates are valued at current market prices, while base year constant market prices are shown by valuing all aggregates at fixed*

penilaiannya didasarkan kepada harga satu tahun dasar tertentu, dalam publikasi ini digunakan harga tahun 2010.

*base year prices. Year of 2010 is used as the base year in this publication.*

10. Laju pertumbuhan Produk Domestik Bruto diperoleh dari perhitungan PDB atas dasar harga konstan. Diperoleh dengan cara mengurangi nilai PDB pada tahun ke-n terhadap nilai pada tahun ke n-1 (tahun sebelumnya), dibagi dengan nilai pada tahun ke n-1, dikalikan dengan 100 persen. Laju pertumbuhan menunjukkan perkembangan agregat pendapatan dari satu waktu tertentu terhadap waktu sebelumnya.

10. *Growth rate of Gross Domestic Product is derived from GDP at constant market prices. It is obtained by subtracting the value of GDP year n with the value of GDP year n-1, divided by the value of GDP year n-1 then multiplied by 100 percent. The growth rate of GDP explains the income growth during the given period.*

**ULASAN**

Berdasarkan hasil perhitungan PDRB tahun 2018, angka PDRB atas dasar harga berlaku mencapai 5,87 triliun rupiah. Kategori A (Pertanian, Kehutanan dan Perikanan) merupakan penyumbang terbesar dengan sumbangan sebesar 38,30%.

Jika dilihat dari sisi pertumbuhan ekonomi, laju pertumbuhan PDRB Kabupaten Sekadau mencapai angka 5,88 %. Angka tersebut meningkat jika dibandingkan dengan tahun sebelumnya. Dalam publikasi ini dilakukan beberapa revisi angka yang sebelumnya pernah dirilis di publikasi sebelumnya karena digunakannya angka sementara dan angka sangat sementara.

**DESCRIPTION**

*By the calculation of Gross Regional Domestic Product (GRDP) in 2018, the value reached 5,87 trillion rupiahs. Category A (Agriculture, Forestry and Fishery) is the biggest contributor with 38,30% share for GDRP.*

*In term of economic growth, the DRDP growth rate of Sekadau Regency reached 5.88%. this number increased compared to the previous year. In this publication we adjusted some revised figures from previous publication because of preliminary figures and very preliminary figures*



8. PENDAPATAN REGIONAL/*REGIONAL INCOME*

**Tabel 8.1 Produk Domestik Regional Bruto Atas Dasar Harga Berlaku Menurut Lapangan Usaha di Kabupaten Sekadau (juta rupiah), 2014-2018**  
***Gross Regional Domestic Product at Current Market Prices by Industry in Sekadau Regency (million rupiahs), 2014-2018***

| Lapangan Usaha<br><i>Industry</i>   | 2014        | 2015        | 2016        | 2017*       | 2018**      |
|---|-------------|-------------|-------------|-------------|-------------|
| (1)   | (2)         | (3)         | (4)         | (5)         | (6)         |
| A Pertanian, Kehutanan, dan Perikanan<br><i>Agriculture, Livestock, Hunting, and Agriculture Services</i>                 | 1 530 136,2 | 1 667 273,0 | 1 826 255,9 | 2 036 876,8 | 2 250 057,2 |
| 1 Pertanian, Peternakan, Perburuan dan Jasa Pertanian<br><i>Agriculture, Livestock, Hunting, and Agriculture Services</i> | 1 467 866,2 | 1 602 874,9 | 1 757 891,0 | 1 966 178,5 | 2 176 650,3 |
| a. Tanaman Pangan/ <i>Food Crops</i>  | 99 564,2    | 106 937,7   | 119 096,4   | 129 002,1   | 142 676,9   |
| b. Tanaman Hortikultura/ <i>Horticultural Crops</i>   | 90 240,3    | 99 597,8    | 108 991,7   | 118 918,2   | 131 700,6   |
| c. Tanaman Perkebunan Semusim/ <i>Estate Crops</i>  | 1 143 335,6 | 1 250 049,4 | 1 371 092,6 | 1 552 375,4 | 1 725 196,6 |
| d. Peternakan/ <i>Livestock</i>   | 119 765,6   | 129 957,2   | 141 400,2   | 147 563,2   | 157 729,1   |
| e. Jasa Pertanian dan Perburuan/ <i>Agriculture Services and Hunting</i>  | 14 960,5    | 16 332,7    | 17 310,1    | 18 319,6    | 19 347,1    |
| 2 Kehutanan dan Penebangan Kayu/ <i>Forestry and Logging</i>  | 50 985,5    | 51 952,4    | 54 791,3    | 56 175,8    | 57 748,9    |
| 3 Perikanan/ <i>Fishing</i>   | 11 284,5    | 12 445,7    | 13 573,6    | 14 522,4    | 15 658,0    |

Lanjutan Tabel/ *Continued Table 8.1*

| Lapangan Usaha<br><i>Industry</i>  | 2014      | 2015      | 2016      | 2017*     | 2018**    |
|--|-----------|-----------|-----------|-----------|-----------|
| (1)  | (7)       | (8)       | (9)       | (10)      | (11)      |
| B Pertambangan dan<br>Penggalian/ <i>Mining and<br/>Quarrying</i>  | 122 316,6 | 138 664,4 | 154 324,2 | 166 420,0 | 178 310,5 |
| 1 Pertambangan Minyak,<br>Gas, dan Panas Bumi/<br><i>Crude Petroleum, Natural<br/>Gas, and Geothermal</i>                          | 0,0       | 0,0       | 0,0       | 0,0       | 0,0       |
| 2 Pertambangan Batubara<br>dan Lignit/ <i>Coal and Lignite<br/>Mining</i>  | 0,0       | 0,0       | 0,0       | 0,0       | 0,0       |
| 3 Pertambangan Bijih<br>Logam/ <i>Iron Ore Mining</i>  | 25 917,5  | 27 222,4  | 28 861,2  | 30 422,6  | 31 768,2  |
| 4 Pertambangan dan<br>Penggalian Lainnya/ <i>Other<br/>Mining and Quarrying</i>  | 96 399,0  | 111 442,0 | 125 463,0 | 135 997,3 | 146 542,3 |
| C Industri Pengolahan/<br><i>Manufacturing</i>   | 229 998,4 | 247 469,8 | 274 063,8 | 303 637,4 | 336 756,6 |
| 1 Industri Batubara dan<br>Pengilangan Migas/<br><i>Manufacture of Coal and<br/>refined Petroleum<br/>Products</i>                 | 0,0       | 0,0       | 0,0       | 0,0       | 0,0       |
| 2 Industri Makanan dan<br>Minuman/ <i>Manufacture of<br/>Food Products and<br/>Beverages</i>                                       | 176 738,2 | 192 309,2 | 214 089,0 | 240 500,1 | 270 885,5 |
| 3 Pengolahan Tembakau/<br><i>Manufacture of Tobacco<br/>Products</i>   | 0,0       | 0,0       | 0,0       | 0,0       | 0,0       |
| 4 Industri Tekstil dan<br>Pakaian Jadi/ <i>Manufacture<br/>of Textiles and Wearing<br/>Apparel</i>                                 | 2 741,5   | 2 972,2   | 3 188,6   | 3 534,1   | 3 892,4   |
| 5 Industri Kulit, Barang dari<br>Kulit dan Alas Kaki /<br><i>Manufacture of Leather<br/>and Related Products, and<br/>Footwear</i> | 0,0       | 0,0       | 0,0       | 0,0       | 0,0       |

Lanjutan Tabel/ *Continued Table 8.1*

| <b>Lapangan Usaha<br/>Industry</b>   | <b>2014</b> | <b>2015</b> | <b>2016</b> | <b>2017*</b> | <b>2018**</b> |
|--|-------------|-------------|-------------|--------------|---------------|
| (1)  | (12)        | (13)        | (14)        | (15)         | (16)          |
| 6 Industri Kayu, Barang dari Kayu dan Gabus dan Barang Anyaman dari Bambu, Rotan dan Sejenisnya / <i>Manufacture of Wood and Products of Wood and Cork; Articles of Straw and Plaiting Materials</i> | 19 974,2    | 20 591,7    | 21 501,1    | 22 835,5     | 23 916,4      |
| 7 Industri Kertas dan Barang dari Kertas, Percetakan dan Reproduksi Media Rekaman / <i>Manufacture of Paper and Paper Products; Printing and Reproduction of Record Media</i>                        | 54,4        | 57,9        | 61,8        | 66,5         | 70,0          |
| 8 Industri Kimia, Farmasi dan Obat Tradisional/ <i>Manufacture of Chemicals, Pharmaceuticals, and Botanical Products</i>   | 25,3        | 25,5        | 26,4        | 27,7         | 29,6          |
| 9 Industri Karet, Barang dari Karet dan Plastik/ <i>Manufacture of Rubber; Rubber Products and Plastics Product</i>  | 0,0         | 0,0         | 2 432,2     | 2 639,0      | 2 806,7       |
| 10 Industri Barang Galian bukan Logam/ <i>Manufacture of Other Non-Metallic Mineral Products</i>   | 8 479,0     | 8 532,4     | 8 744,6     | 9 042,0      | 9 351,4       |
| 11 Industri Logam Dasar / <i>Manufacture of Basic Metals</i>   | 3 033,0     | 3 050,8     | 3 163,0     | 3 257,6      | 3 354,9       |

Lanjutan Tabel/ *Continued Table 8.1*

| Lapangan Usaha<br><i>Industry</i>  | 2014      | 2015      | 2016      | 2017*     | 2018**    |
|--|-----------|-----------|-----------|-----------|-----------|
| (1)  | (17)      | (18)      | (19)      | (20)      | (21)      |
| 12 Industri Barang dari Logam, Komputer, Barang Elektronik, Optik dan Peralatan Listrik/<br><i>Manufacture of Fabricate Metal Products; Electronic, Computer, and Optical Products; and Electrical Equipment</i> | 4 551,6   | 4 643,6   | 4 719,9   | 5 110,1   | 5 392,5   |
| 13 Industri Mesin dan Perlengkapan YTDL/<br><i>Manufacture of Machinery and Equipment</i>  | 0,0       | 0,0       | 0,0       | 0,0       | 0,0       |
| 14 Industri Alat Angkutan/<br><i>Manufacture of Transport Equipment</i>  | 2 410,1   | 2 537,7   | 2 682,4   | 2 825,8   | 3 002,9   |
| 15 Industri Furnitur /<br><i>Manufacture of Furniture</i>  | 1 872,0   | 1 871,9   | 1 924,0   | 1 986,4   | 2 037,7   |
| 16 Industri pengolahan lainnya, jasa reparasi dan pemasangan mesin dan peralatan/ <i>Other Manufacturing; repair and Installation of Machinery and Equipment</i>   | 10 119,1  | 10 877,0  | 11 530,8  | 11 812,6  | 12 016,6  |
| D Pengadaan Listrik dan Gas/<br><i>Electricity and Gas</i>   | 630,3     | 876,8     | 1 158,0   | 1 366,8   | 1 545,8   |
| 1 Ketenagalistrikan/<br><i>Electricity</i>   | 616,8     | 862,9     | 1 143,1   | 1 351,2   | 1 529,2   |
| 2 Pengadaan Gas dan Produksi Es// <i>Manufacture of Gas and Production of Ice</i>  | 13,5      | 13,9      | 14,8      | 15,6      | 16,6      |
| E Pengadaan Air, Pengelolaan Sampah, Limbah dan Daur Ulang/ <i>Water Supply; Sewerage; Waste Management, and Remediation Activities</i>  | 2 980,7   | 3 104,8   | 3 305,9   | 3 522,9   | 3 752,1   |
| F Konstruksi/ <i>Construction</i>  | 427 470,2 | 499 292,8 | 563 957,0 | 641 296,3 | 732 672,1 |

Lanjutan Tabel/ *Continued Table 8.1*

| <b>Lapangan Usaha<br/>Industry</b>   | <b>2014</b> | <b>2015</b> | <b>2016</b> | <b>2017*</b> | <b>2018**</b> |
|--|-------------|-------------|-------------|--------------|---------------|
| (1)  | (22)        | (23)        | (24)        | (25)         | (26)          |
| G Perdagangan Besar dan Eceran; Reparasi Mobil dan Sepeda Motor/ <i>Wholesale and Retail Trade; Repair of Motor Vehicles and Motorcycles</i> | 571 713,7   | 632 842,8   | 699 142,0   | 754 289,3    | 825 296,2     |
| 1 Perdagangan Mobil, Sepeda Motor dan Reparasinya/ <i>Wholesale and Retail Trade and Repair of Motor Vehicles and Motorcycles</i>            | 202 822,0   | 227 609,7   | 245 505,6   | 260 624,0    | 279 329,3     |
| 2 Perdagangan Besar dan Eceran, Bukan Mobil dan Sepeda Motor/ <i>Wholesale and Retail Trade Except of Motor Vehicles and Motorcycles</i>     | 368 891,7   | 405 233,1   | 453 636,4   | 493 665,3    | 545 966,9     |
| H Transportasi dan Pergudangan/ <i>Transportation and Storage</i>  | 55 715,6    | 63 074,0    | 72 523,4    | 78 541,8     | 86 553,7      |
| 1 Angkutan Rel/ <i>Railways Transport</i>  | 0,0         | 0,0         | 0,0         | 0,0          | 0,0           |
| 2 Angkutan Darat/ <i>Land Transport</i>  | 36 263,7    | 41 482,9    | 48 155,9    | 51 933,7     | 57 028,8      |
| 3 Angkutan Laut / <i>Sea Transport</i>   | 0,0         | 0,0         | 0,0         | 0,0          | 0,0           |
| 4 Angkutan Sungai Danau dan Penyeberangan/ <i>River, Lake, and Ferry Transport</i>   | 15 916,3    | 17 754,7    | 20 221,9    | 22 097,1     | 24 580,6      |
| 5 Angkutan Udara/ <i>Air Transport</i>   | 0,0         | 0,0         | 0,0         | 0,0          | 0,0           |
| 6 Pergudangan dan Jasa Penunjang Angkutan, Pos dan Kurir/ <i>Warehousing and Support Services for Transportation;Postal and Courier</i>      | 3 535,6     | 3 836,4     | 4 145,6     | 4 511,1      | 4 944,3       |

Lanjutan Tabel/ *Continued Table 8.1*

| Lapangan Usaha<br><i>Industry</i>  | 2014      | 2015      | 2016      | 2017*     | 2018**    |
|--|-----------|-----------|-----------|-----------|-----------|
| (1)  | (27)      | (28)      | (29)      | (30)      | (31)      |
| I Penyediaan Akomodasi dan Makan Minum/ <i>Accommodation and Food Services Activities</i>  | 112 215,2 | 128 263,9 | 144 084,2 | 157 551,0 | 173 373,8 |
| 1 Penyediaan Akomodasi / <i>Accommodation</i>  | 12 685,8  | 14 240,1  | 15 304,8  | 16 125,9  | 17 533,1  |
| 2 Penyediaan Makan Minum/ <i>Food and Beverage Service Activities</i>  | 99 529,4  | 114 023,8 | 128 779,3 | 141 425,0 | 155 840,7 |
| J Informasi dan Komunikasi/ <i>Information and Communication</i>   | 157 051,2 | 173 850,9 | 192 498,4 | 217 500,5 | 240 757,0 |
| K Jasa Keuangan dan Asuransi/ <i>Financial and Insurance Activities</i>  | 57 520,6  | 63 675,3  | 76 113,1  | 85 456,2  | 97 536,9  |
| 1 Jasa Perantara Keuangan/ <i>Financial Intermediary Services</i>  | 34 839,1  | 39 564,5  | 50 328,2  | 58 089,0  | 68 178,4  |
| 2 Asuransi dan Dana Pensiun / <i>Insurance and Pension Fund</i>  | 10 797,8  | 11 429,7  | 12 175,6  | 12 891,9  | 13 872,0  |
| 3 Jasa Keuangan Lainnya/ <i>Other Financial Services</i>   | 10 847,2  | 11 615,8  | 12 509,7  | 13 338,3  | 14 309,8  |
| 4 Jasa Penunjang Keuangan/ <i>Financial Supporting Service</i>   | 1 036,5   | 1 065,4   | 1 099,7   | 1 136,9   | 1 176,7   |
| L Real Estate/ <i>Real Estate Activities</i>   | 153 582,8 | 170 448,5 | 190 338,0 | 206 287,8 | 226 271,0 |
| M,N Jasa Perusahaan/ <i>Business Activities</i>  | 2 077,6   | 2 219,4   | 2 355,3   | 2 492,2   | 2 699,5   |
| O Administrasi Pemerintahan, Pertahanan dan Jaminan Sosial Wajib/ <i>Public Administration and Defence; Compulsory Social Security</i> | 229 479,2 | 266 652,4 | 307 177,2 | 344 531,6 | 382 947,0 |
| P Jasa Pendidikan/ <i>Education</i>  | 154 334,2 | 165 194,0 | 176 419,0 | 183 122,5 | 189 909,2 |

Lanjutan Tabel/ *Continued Table 8.1*

| <b>Lapangan Usaha<br/>Industry</b>   | <b>2014</b>   | <b>2015</b>        | <b>2016</b>        | <b>2017*</b>       | <b>2018**</b>      |
|--|---|--------------------|--------------------|--------------------|--------------------|
| (1)  | (32)  | (33)               | (34)               | (35)               | (36)               |
| Q Jasa Kesehatan dan Kegiatan Sosial/ <i>Human Health and Social Work Activities</i> | 70 946,7  | 79 659,1           | 85 569,0           | 91 844,7           | 100 171,1          |
| R,S,T,U Jasa Lainnya/ <i>Other Services Activities</i>                               | 33 661,6  | 36 426,7           | 39 297,2           | 42 445,5           | 45 958,8           |
| <b>Nilai Tambah Bruto Atas Harga Dasar/<i>Gross Value Added at Basic Price</i></b>   | ...   | ...                | ...                | ...                | ...                |
| <b>Pajak Dikurang Subsidi Atas Produk/<i>Taxes Less Subsidies on Products</i></b>    | ...   | ...                | ...                | ...                | ...                |
| <b>Produk Domestik Regional Bruto/<i>Gross Regional Domestic Bruto</i></b>           | <b>3 911 830,7</b>  | <b>4 338 988,7</b> | <b>4 808 581,7</b> | <b>5 317 183,3</b> | <b>5 874 568,3</b> |
| Catatan/Note:  | *) Angka Sementara / <i>Preliminary figures</i>               |                    |                    |                    |                    |
|  | **) Angka Sangat Sementara / <i>Very Preliminary figures</i>  |                    |                    |                    |                    |
| Sumber:  | Diolah dari Hasil Sensus, Survei, dan Berbagai Sumber Lainnya |                    |                    |                    |                    |
| Source:  | <i>Based on Census, Surveys, and Other Sources</i>            |                    |                    |                    |                    |

**Tabel 8.2 Produk Domestik Regional Bruto Atas Dasar Harga Konstan 2010 Menurut Lapangan Usaha di Kabupaten Sekadau (juta rupiah), 2014-2018**  
**Gross Regional Domestic Product at 2010 Constant Market Prices by Industry in Sekadau Regency (million rupiahs), 2014-2018**

| Lapangan Usaha<br>Industry  | 2014        | 2015        | 2016        | 2017*       | 2018**      |
|---|-------------|-------------|-------------|-------------|-------------|
| (1)   | (2)         | (3)         | (4)         | (5)         | (6)         |
| A Pertanian, Kehutanan, dan Perikanan<br><i>Agriculture, Livestock, Hunting, and Agriculture Services</i>                 | 1 255 091,2 | 1 312 570,4 | 1 379 184,2 | 1 461 661,9 | 1 554 969,7 |
| 1 Pertanian, Peternakan, Perburuan dan Jasa Pertanian<br><i>Agriculture, Livestock, Hunting, and Agriculture Services</i> | 1 196 884,3 | 1 253 483,7 | 1 318 239,3 | 1 400 195,7 | 1 492 909,8 |
| a. Tanaman Pangan/ <i>Food Crops</i>  | 82 340,5    | 81 034,2    | 86 511,9    | 92 417,2    | 98 869,7    |
| b. Tanaman Hortikultura / <i>Horticultural Crops</i>  | 77 864,8    | 81 842,3    | 84 750,2    | 87 925,1    | 92 994,2    |
| c. Tanaman Perkebunan Semusim/ <i>Estate Crops</i>  | 925 330,9   | 974 715,5   | 1 026 524,9 | 1 094 528,0 | 1 170 755,6 |
| d. Peternakan/ <i>Livestock</i>   | 99 531,5    | 103 698,8   | 107 864,3   | 112 337,8   | 116 888,1   |
| e. Jasa Pertanian dan Perburuan/ <i>Agriculture Services and Hunting</i>  | 11 816,7    | 12 193,0    | 12 587,9    | 12 987,7    | 13 402,3    |
| 2 Kehutanan dan Penebangan Kayu/ <i>Forestry and Logging</i>  | 48 231,3    | 48 633,9    | 49 991,3    | 49 986,7    | 50 025,7    |
| 3 Perikanan/ <i>Fishing</i>   | 9 975,6     | 10 452,8    | 10 953,6    | 11 479,5    | 12 034,2    |



Lanjutan Tabel/ Continued Table 8.2

| Lapangan Usaha<br>Industry   | 2014      | 2015      | 2016      | 2017*     | 2018**    |
|--|-----------|-----------|-----------|-----------|-----------|
| (1)  | (7)       | (8)       | (9)       | (10)      | (11)      |
| B Pertambangan dan<br>Penggalian/ <i>Mining and<br/>Quarrying</i>  | 106 158,8 | 111 364,1 | 117 038,9 | 120 453,7 | 123 783,5 |
| 1 Pertambangan Minyak,<br>Gas, dan Panas Bumi/<br><i>Crude Petroleum, Natural<br/>Gas, and Geothermal</i>                          | 0,0       | 0,0       | 0,0       | 0,0       | 0,0       |
| 2 Pertambangan Batubara<br>dan Lignit/ <i>Coal and Lignite<br/>Mining</i>  | 0,0       | 0,0       | 0,0       | 0,0       | 0,0       |
| 3 Pertambangan Bijih<br>Logam/ <i>Iron Ore Mining</i>  | 18 684,3  | 18 487,1  | 18 830,2  | 18 806,0  | 19 034,6  |
| 4 Pertambangan dan<br>Penggalian Lainnya/ <i>Other<br/>Mining and Quarrying</i>  | 87 474,5  | 92 877,1  | 98 208,8  | 101 647,7 | 104 748,9 |
| C Industri Pengolahan/<br><i>Manufacturing</i>   | 188 354,3 | 196 801,8 | 208 154,1 | 216 899,7 | 226 417,6 |
| 1 Industri Batubara dan<br>Pengilangan Migas/<br><i>Manufacture of Coal and<br/>refined Petroleum<br/>Products</i>                 | 0,0       | 0,0       | 0,0       | 0,0       | 0,0       |
| 2 Industri Makanan dan<br>Minuman/ <i>Manufacture of<br/>Food Products and<br/>Beverages</i>                                       | 140 952,1 | 148 485,5 | 156 870,9 | 164 907,5 | 174 042,6 |
| 3 Pengolahan Tembakau/<br><i>Manufacture of Tobacco<br/>Products</i>   | 0,0       | 0,0       | 0,0       | 0,0       | 0,0       |
| 4 Industri Tekstil dan<br>Pakaian Jadi/ <i>Manufacture<br/>of Textiles and Wearing<br/>Apparel</i>                                 | 2 543,4   | 2 691,5   | 2 818,2   | 2 978,9   | 3 152,0   |
| 5 Industri Kulit, Barang dari<br>Kulit dan Alas Kaki /<br><i>Manufacture of Leather<br/>and Related Products, and<br/>Footwear</i> | 0,0       | 0,0       | 0,0       | 0,0       | 0,0       |

Lanjutan Tabel/ *Continued Table 8.2*

| Lapangan Usaha<br><i>Industry</i>  | 2014     | 2015     | 2016     | 2017*    | 2018**   |
|--|----------|----------|----------|----------|----------|
| (1)  | (12)     | (13)     | (14)     | (15)     | (16)     |
| 6 Industri Kayu, Barang dari Kayu dan Gabus dan Barang Anyaman dari Bambu, Rotan dan Sejenisnya / <i>Manufacture of Wood and Products of Wood and Cork; Articles of Straw and Plaiting Materials</i> | 17 274,8 | 17 283,2 | 17 501,1 | 17 720,0 | 17 755,1 |
| 7 Industri Kertas dan Barang dari Kertas, Percetakan dan Reproduksi Media Rekaman / <i>Manufacture of Paper and Paper Products; Printing and Reproduction of Record Media</i>                        | 46,1     | 48,0     | 49,3     | 50,8     | 51,4     |
| 8 Industri Kimia, Farmasi dan Obat Tradisional/ <i>Manufacture of Chemicals, Pharmaceuticals, and Botanical Products</i>   | 21,4     | 21,5     | 21,6     | 21,9     | 22,5     |
| 9 Industri Karet, Barang dari Karet dan Plastik/ <i>Manufacture of Rubber; Rubber Products and Plastics Product</i>  | 0,0      | 0,0      | 2 058,1  | 2 145,1  | 2 177,7  |
| 10 Industri Barang Galian bukan Logam/ <i>Manufacture of Other Non-Metallic Mineral Products</i>   | 7 884,4  | 8 032,2  | 8 098,3  | 8 114,9  | 8 146,7  |
| 11 Industri Logam Dasar / <i>Manufacture of Basic Metals</i>   | 2 882,2  | 2 896,0  | 2 926,5  | 2 938,1  | 2 949,4  |

Lanjutan Tabel/ *Continued Table 8.2*

| Lapangan Usaha<br><i>Industry</i>  | 2014      | 2015      | 2016      | 2017*     | 2018**    |
|--|-----------|-----------|-----------|-----------|-----------|
| (1)  | (17)      | (18)      | (19)      | (20)      | (21)      |
| 12 Industri Barang dari Logam, Komputer, Barang Elektronik, Optik dan Peralatan Listrik/<br><i>Manufacture of Fabricate Metal Products; Electronic, Computer, and Optical Products; and Electrical Equipment</i> | 3 982,9   | 4 196,3   | 4 222,6   | 4 382,3   | 4 428,9   |
| 13 Industri Mesin dan Perlengkapan YTDL/<br><i>Manufacture of Machinery and Equipment</i>  | 0,0       | 0,0       | 0,0       | 0,0       | 0,0       |
| 14 Industri Alat Angkutan/<br><i>Manufacture of Transport Equipment</i>  | 2 258,1   | 2 319,4   | 2 359,5   | 2 377,4   | 2 396,4   |
| 15 Industri Furnitur /<br><i>Manufacture of Furniture</i>  | 1 659,8   | 1 631,7   | 1 656,0   | 1 683,1   | 1 704,4   |
| 16 Industri pengolahan lainnya, jasa reparasi dan pemasangan mesin dan peralatan/<br><i>Other Manufacturing; repair and Installation of Machinery and Equipment</i>  | 8 849,1   | 9 196,6   | 9 572,1   | 9 579,6   | 9 590,6   |
| D Pengadaan Listrik dan Gas/<br><i>Electricity and Gas</i>   | 845,3     | 965,4     | 1 156,1   | 1 221,6   | 1 265,2   |
| 1 Ketenagalistrikan/<br><i>Electricity</i>   | 832,4     | 951,9     | 1 142,1   | 1 207,3   | 1 250,5   |
| 2 Pengadaan Gas dan Produksi Es//<br><i>Manufacture of Gas and Production of Ice</i>   | 13,0      | 13,5      | 14,0      | 14,3      | 14,7      |
| E Pengadaan Air, Pengelolaan Sampah, Limbah dan Daur Ulang/<br><i>Water Supply; Sewerage; Waste Management, and Remediation Activities</i>   | 2 604,6   | 2 632,5   | 2 746,9   | 2 839,4   | 2 935,7   |
| F Konstruksi/<br><i>Construction</i>   | 350 788,9 | 385 932,3 | 417 977,3 | 452 552,1 | 490 333,9 |

Lanjutan Tabel/ *Continued Table 8.2*

| <b>Lapangan Usaha<br/>Industry</b>   | <b>2014</b> | <b>2015</b> | <b>2016</b> | <b>2017*</b> | <b>2018**</b> |
|--|-------------|-------------|-------------|--------------|---------------|
| (1)  | (22)        | (23)        | (24)        | (25)         | (26)          |
| G Perdagangan Besar dan Eceran; Reparasi Mobil dan Sepeda Motor/ <i>Wholesale and Retail Trade; Repair of Motor Vehicles and Motorcycles</i> | 466 402,4   | 491 751,0   | 518 145,0   | 541 927,9    | 565 187,7     |
| 1 Perdagangan Mobil, Sepeda Motor dan Reparasinya/ <i>Wholesale and Retail Trade and Repair of Motor Vehicles and Motorcycles</i>            | 154 692,6   | 164 572,6   | 171 657,3   | 176 466,2    | 181 427,6     |
| 2 Perdagangan Besar dan Eceran, Bukan Mobil dan Sepeda Motor/ <i>Wholesale and Retail Trade Except of Motor Vehicles and Motorcycles</i>     | 311 709,8   | 327 178,5   | 346 487,7   | 365 461,7    | 383 760,1     |
| H Transportasi dan Pergudangan/ <i>Transportation and Storage</i>  | 46 832,8    | 50 598,7    | 54 730,2    | 57 641,7     | 61 087,8      |
| 1 Angkutan Rel/ <i>Railways Transport</i>  | 0,0         | 0,0         | 0,0         | 0,0          | 0,0           |
| 2 Angkutan Darat/ <i>Land Transport</i>  | 30 145,7    | 32 906,2    | 35 691,8    | 37 331,8     | 39 209,4      |
| 3 Angkutan Laut/ <i>Sea Transport</i>  | 0,0         | 0,0         | 0,0         | 0,0          | 0,0           |
| 4 Angkutan Sungai Danau dan Penyeberangan/ <i>River, Lake, and Ferry Transport</i>   | 13 656,5    | 14 585,8    | 15 790,8    | 16 897,8     | 18 287,9      |
| 5 Angkutan Udara/ <i>Air Transport</i>   | 0,0         | 0,0         | 0,0         | 0,0          | 0,0           |
| 6 Pergudangan dan Jasa Penunjang Angkutan, Pos dan Kurir/ <i>Warehousing and Support Services for Transportation; Postal and Courier</i>     | 3 030,7     | 3 106,7     | 3 247,6     | 3 412,1      | 3 590,4       |

Lanjutan Tabel/ *Continued Table 8.2*

| Lapangan Usaha<br><i>Industry</i>  | 2014      | 2015      | 2016      | 2017*     | 2018**    |
|--|-----------|-----------|-----------|-----------|-----------|
| (1)  | (27)      | (28)      | (29)      | (30)      | (31)      |
| I Penyediaan Akomodasi dan Makan Minum/ <i>Accommodation and Food Services Activities</i>  | 87 207,1  | 93 394,0  | 99 210,8  | 105 063,9 | 111 596,9 |
| 1 Penyediaan Akomodasi / <i>Accommodation</i>  | 11 141,1  | 11 880,8  | 12 354,1  | 12 655,7  | 13 263,2  |
| 2 Penyediaan Makan Minum/ <i>Food and Beverage Service Activities</i>  | 76 065,9  | 81 513,2  | 86 856,7  | 92 408,2  | 98 333,6  |
| J Informasi dan Komunikasi/ <i>Information and Communication</i>   | 150 874,6 | 163 900,3 | 178 026,1 | 193 579,7 | 205 615,4 |
| K Jasa Keuangan dan Asuransi/ <i>Financial and Insurance Activities</i>  | 55 254,6  | 61 376,4  | 72 169,1  | 81 290,8  | 89 969,3  |
| 1 Jasa Perantara Keuangan/ <i>Financial Intermediary Services</i>  | 34 998,5  | 40 254,9  | 50 070,1  | 58 303,4  | 65 905,4  |
| 2 Asuransi dan Dana Pensiun / <i>Insurance and Pension Fund</i>  | 9 944,3   | 10 340,1  | 10 815,6  | 11 281,8  | 11 922,4  |
| 3 Jasa Keuangan Lainnya/ <i>Other Financial Services</i>   | 9 368,4   | 9 827,7   | 10 309,7  | 10 711,8  | 11 127,0  |
| 4 Jasa Penunjang Keuangan/ <i>Financial Supporting Service</i>   | 943,4     | 953,7     | 973,7     | 993,8     | 1 014,5   |
| L Real Estate/ <i>Real Estate Activities</i>   | 136 049,3 | 142 867,2 | 150 038,8 | 157 590,0 | 165 246,3 |
| M,N Jasa Perusahaan/ <i>Business Activities</i>  | 1 882,0   | 1 943,4   | 1 984,1   | 2 026,7   | 2 104,5   |
| O Administrasi Pemerintahan, Pertahanan dan Jaminan Sosial Wajib/ <i>Public Administration and Defence; Compulsory Social Security</i> | 184 344,6 | 195 515,0 | 209 169,6 | 221 980,0 | 235 670,3 |
| P Jasa Pendidikan/ <i>Education</i>  | 128 409,8 | 132 877,1 | 135 388,5 | 137 563,3 | 139 750,0 |

Lanjutan Tabel/ *Continued Table 8.2*

| <b>Lapangan Usaha<br/>Industry</b>   | <b>2014</b>        | <b>2015</b>        | <b>2016</b>        | <b>2017*</b>       | <b>2018**</b>      |
|--|--------------------|--------------------|--------------------|--------------------|--------------------|
| (1)  | (32)               | (33)               | (34)               | (35)               | (36)               |
| Q Jasa Kesehatan dan Kegiatan Sosial/ <i>Human Health and Social Work Activities</i> | 57 062,1           | 59 496,3           | 61 319,3           | 63 484,5           | 66 867,9           |
| R,S,T,U Jasa Lainnya/ <i>Other Services Activities</i>                               | 28 119,6           | 28 943,7           | 30 220,6           | 31 579,3           | 33 008,7           |
| <b>Nilai Tambah Bruto Atas Harga Dasar/ <i>Gross Value Added at Basic Price</i></b>  | ...                | ...                | ...                | ...                | ...                |
| <b>Pajak Dikurang Subsidi Atas Produk/ <i>Taxes Less Subsidies on Products</i></b>   | ...                | ...                | ...                | ...                | ...                |
| <b>Produk Domestik Regional Bruto/ <i>Gross Regional Domestic Bruto</i></b>          | <b>3 246 281,9</b> | <b>3 432 929,8</b> | <b>3 636 659,7</b> | <b>3 849 356,1</b> | <b>4 075 810,3</b> |

Catatan/Note: \*) Angka Sementara / *Preliminary figures*

\*\*) Angka Sangat Sementara / *Very Preliminary figures*

Sumber: Diolah dari Hasil Sensus, Survei, dan Berbagai Sumber Lainnya

Source: *Based on Census, Surveys, and Other Sources*

**Tabel 8.3 Distribusi Persentase Produk Domestik regional Bruto Atas dasar Harga Berlaku Menurut Lapangan Usaha, 2014-2018**  
**Table Percentage Distribution of Gross Regional Domestic Product at Current Market Prices by Industry in Sekadau Regency, 2014-2018**

| Lapangan Usaha<br>Industry  | 2014  | 2015  | 2016  | 2017* | 2018** |
|---|-------|-------|-------|-------|--------|
| (1)   | (2)   | (3)   | (4)   | (5)   | (6)    |
| A Pertanian, Kehutanan, dan Perikanan<br><i>Agriculture, Livestock, Hunting, and Agriculture Services</i>                 | 39,12 | 38,43 | 37,98 | 38,31 | 38,30  |
| 1 Pertanian, Peternakan, Perburuan dan Jasa Pertanian<br><i>Agriculture, Livestock, Hunting, and Agriculture Services</i> | 37,52 | 36,94 | 36,56 | 36,98 | 37,05  |
| a. Tanaman Pangan/ <i>Food Crops</i>  | 2,55  | 2,46  | 2,48  | 2,43  | 2,43   |
| b. Tanaman Hortikultura / <i>Horticultural Crops</i>  | 2,31  | 2,30  | 2,27  | 2,24  | 2,24   |
| c. Tanaman Perkebunan Semusim/ <i>Estate Crops</i>  | 29,23 | 28,81 | 28,51 | 29,20 | 29,37  |
| d. Peternakan/ <i>Livestock</i>   | 3,06  | 3,00  | 2,94  | 2,78  | 2,68   |
| e. Jasa Pertanian dan Perburuan/ <i>Agriculture Services and Hunting</i>  | 0,38  | 0,38  | 0,36  | 0,34  | 0,33   |
| 2 Kehutanan dan Penebangan Kayu/ <i>Forestry and Logging</i>  | 1,30  | 1,20  | 1,14  | 1,06  | 0,98   |
| 3 Perikanan/ <i>Fishing</i>   | 0,29  | 0,29  | 0,28  | 0,27  | 0,27   |

Lanjutan Tabel/ *Continued Table 8.3*

| Lapangan Usaha<br><i>Industry</i>  | 2014 | 2015 | 2016 | 2017* | 2018** |
|--|------|------|------|-------|--------|
| (1)  | (7)  | (8)  | (9)  | (10)  | (11)   |
| B Pertambangan dan<br>Penggalian/ <i>Mining and<br/>Quarrying</i>  | 3,13 | 3,20 | 3,21 | 3,13  | 3,04   |
| 1 Pertambangan Minyak,<br>Gas, dan Panas Bumi/<br><i>Crude Petroleum, Natural<br/>Gas, and Geothermal</i>                          | 0,00 | 0,00 | 0,00 | 0,00  | 0,00   |
| 2 Pertambangan Batubara<br>dan Lignit/ <i>Coal and Lignite<br/>Mining</i>  |      |      |      |       |        |
| 3 Pertambangan Bijih<br>Logam/ <i>Iron Ore Mining</i>  | 0,66 | 0,63 | 0,60 | 0,57  | 0,54   |
| 4 Pertambangan dan<br>Penggalian Lainnya/ <i>Other<br/>Mining and Quarrying</i>  | 2,46 | 2,57 | 2,61 | 2,56  | 2,49   |
| C Industri Pengolahan/<br><i>Manufacturing</i>   | 5,88 | 5,70 | 5,70 | 5,71  | 5,73   |
| 1 Industri Batubara dan<br>Pengilangan Migas/<br><i>Manufacture of Coal and<br/>refined Petroleum<br/>Products</i>                 | 0,00 | 0,00 | 0,00 | 0,00  | 0,00   |
| 2 Industri Makanan dan<br>Minuman/ <i>Manufacture of<br/>Food Products and<br/>Beverages</i>                                       | 4,52 | 4,43 | 4,45 | 4,52  | 4,61   |
| 3 Pengolahan Tembakau/<br><i>Manufacture of Tobacco<br/>Products</i>   | 0,00 | 0,00 | 0,00 | 0,00  | 0,00   |
| 4 Industri Tekstil dan<br>Pakaian Jadi/ <i>Manufacture<br/>of Textiles and Wearing<br/>Apparel</i>                                 | 0,07 | 0,07 | 0,07 | 0,07  | 0,07   |
| 5 Industri Kulit, Barang dari<br>Kulit dan Alas Kaki /<br><i>Manufacture of Leather<br/>and Related Products, and<br/>Footwear</i> | 0,00 | 0,00 | 0,00 | 0,00  | 0,00   |



Lanjutan Tabel/ *Continued Table 8.3*

| Lapangan Usaha<br><i>Industry</i>  | 2014 | 2015 | 2016 | 2017* | 2018** |
|--|------|------|------|-------|--------|
| (1)  | (12) | (13) | (14) | (15)  | (16)   |
| 6 Industri Kayu, Barang dari Kayu dan Gabus dan Barang Anyaman dari Bambu, Rotan dan Sejenisnya / <i>Manufacture of Wood and Products of Wood and Cork; Articles of Straw and Plaiting Materials</i> | 0,51 | 0,47 | 0,45 | 0,43  | 0,41   |
| 7 Industri Kertas dan Barang dari Kertas, Percetakan dan Reproduksi Media Rekaman / <i>Manufacture of Paper and Paper Products; Printing and Reproduction of Record Media</i>                        | 0,00 | 0,00 | 0,00 | 0,00  | 0,00   |
| 8 Industri Kimia, Farmasi dan Obat Tradisional/ <i>Manufacture of Chemicals, Pharmaceuticals, and Botanical Products</i>   | 0,00 | 0,00 | 0,00 | 0,00  | 0,00   |
| 9 Industri Karet, Barang dari Karet dan Plastik/ <i>Manufacture of Rubber; Rubber Products and Plastics Product</i>  | 0,00 | 0,00 | 0,05 | 0,05  | 0,05   |
| 10 Industri Barang Galian bukan Logam/ <i>Manufacture of Other Non-Metallic Mineral Products</i>   | 0,22 | 0,20 | 0,18 | 0,17  | 0,16   |
| 11 Industri Logam Dasar / <i>Manufacture of Basic Metals</i>   | 0,08 | 0,07 | 0,07 | 0,06  | 0,06   |

Lanjutan Tabel/ *Continued Table 8.3*

| Lapangan Usaha<br><i>Industry</i>  | 2014  | 2015  | 2016  | 2017* | 2018** |
|--|-------|-------|-------|-------|--------|
| (1)  | (17)  | (18)  | (19)  | (20)  | (21)   |
| 12 Industri Barang dari Logam, Komputer, Barang Elektronik, Optik dan Peralatan Listrik/<br><i>Manufacture of Fabricate Metal Products; Electronic, Computer, and Optical Products; and Electrical Equipment</i> | 0,12  | 0,11  | 0,10  | 0,10  | 0,09   |
| 13 Industri Mesin dan Perlengkapan YTDL/<br><i>Manufacture of Machinery and Equipment</i>  | 0,00  | 0,00  | 0,00  | 0,00  | 0,00   |
| 14 Industri Alat Angkutan/<br><i>Manufacture of Transport Equipment</i>  | 0,06  | 0,06  | 0,06  | 0,05  | 0,05   |
| 15 Industri Furnitur /<br><i>Manufacture of Furniture</i>  | 0,05  | 0,04  | 0,04  | 0,04  | 0,03   |
| 16 Industri pengolahan lainnya, jasa reparasi dan pemasangan mesin dan peralatan/ <i>Other Manufacturing; repair and Installation of Machinery and Equipment</i>   | 0,26  | 0,25  | 0,24  | 0,22  | 0,20   |
| D Pengadaan Listrik dan Gas/<br><i>Electricity and Gas</i>   | 0,02  | 0,02  | 0,02  | 0,03  | 0,03   |
| 1 Ketenagalistrikan/<br><i>Electricity</i>   | 0,02  | 0,02  | 0,02  | 0,03  | 0,03   |
| 2 Pengadaan Gas dan Produksi Es// <i>Manufacture of Gas and Production of Ice</i>  | 0,00  | 0,00  | 0,00  | 0,00  | 0,00   |
| E Pengadaan Air, Pengelolaan Sampah, Limbah dan Daur Ulang/ <i>Water Supply; Sewerage; Waste Management, and Remediation Activities</i>  | 0,08  | 0,07  | 0,07  | 0,07  | 0,06   |
| F Konstruksi/ <i>Construction</i>  | 10,93 | 11,51 | 11,73 | 12,06 | 12,47  |

Lanjutan Tabel/ *Continued Table 8.3*

| <b>Lapangan Usaha<br/>Industry</b>   | <b>2014</b> | <b>2015</b> | <b>2016</b> | <b>2017*</b> | <b>2018**</b> |
|--|-------------|-------------|-------------|--------------|---------------|
| (1)  | (22)        | (23)        | (24)        | (25)         | (26)          |
| G Perdagangan Besar dan Eceran; Reparasi Mobil dan Sepeda Motor/ <i>Wholesale and Retail Trade; Repair of Motor Vehicles and Motorcycles</i> | 14,61       | 14,59       | 14,54       | 14,19        | 14,05         |
| 1 Perdagangan Mobil, Sepeda Motor dan Reparasinya/ <i>Wholesale and Retail Trade and Repair of Motor Vehicles and Motorcycles</i>            | 5,18        | 5,25        | 5,11        | 4,90         | 4,75          |
| 2 Perdagangan Besar dan Eceran, Bukan Mobil dan Sepeda Motor/ <i>Wholesale and Retail Trade Except of Motor Vehicles and Motorcycles</i>     | 9,43        | 9,34        | 9,43        | 9,28         | 9,29          |
| H Transportasi dan Pergudangan/ <i>Transportation and Storage</i>  | 1,42        | 1,45        | 1,51        | 1,48         | 1,47          |
| 1 Angkutan Rel/ <i>Railways Transport</i>  |             |             |             |              |               |
| 2 Angkutan Darat/ <i>Land Transport</i>  | 0,93        | 0,96        | 1,00        | 0,98         | 0,97          |
| 3 Angkutan Laut/ <i>Sea Transport</i>  |             |             |             |              |               |
| 4 Angkutan Sungai Danau dan Penyeberangan/ <i>River, Lake, and Ferry Transport</i>   | 0,41        | 0,41        | 0,42        | 0,42         | 0,42          |
| 5 Angkutan Udara/ <i>Air Transport</i>   |             |             |             |              |               |
| 6 Pergudangan dan Jasa Penunjang Angkutan, Pos dan Kurir/ <i>Warehousing and Support Services for Transportation; Postal and Courier</i>     | 0,09        | 0,09        | 0,09        | 0,08         | 0,08          |

Lanjutan Tabel/ *Continued Table 8.3*

| Lapangan Usaha<br><i>Industry</i>  | 2014 | 2015 | 2016 | 2017* | 2018** |
|--|------|------|------|-------|--------|
| (1)  | (27) | (28) | (29) | (30)  | (31)   |
| I Penyediaan Akomodasi dan Makan Minum/ <i>Accommodation and Food Services Activities</i>  | 2,87 | 2,96 | 3,00 | 2,96  | 2,95   |
| 1 Penyediaan Akomodasi / <i>Accommodation</i>  | 0,32 | 0,33 | 0,32 | 0,30  | 0,30   |
| 2 Penyediaan Makan Minum/ <i>Food and Beverage Service Activities</i>  | 2,54 | 2,63 | 2,68 | 2,66  | 2,65   |
| J Informasi dan Komunikasi/ <i>Information and Communication</i>   | 4,01 | 4,01 | 4,00 | 4,09  | 4,10   |
| K Jasa Keuangan dan Asuransi/ <i>Financial and Insurance Activities</i>  | 1,47 | 1,47 | 1,58 | 1,61  | 1,66   |
| 1 Jasa Perantara Keuangan/ <i>Financial Intermediary Services</i>  | 0,89 | 0,91 | 1,05 | 1,09  | 1,16   |
| 2 Asuransi dan Dana Pensiun/ <i>Insurance and Pension Fund</i>   | 0,28 | 0,26 | 0,25 | 0,24  | 0,24   |
| 3 Jasa Keuangan Lainnya/ <i>Other Financial Services</i>   | 0,28 | 0,27 | 0,26 | 0,25  | 0,24   |
| 4 Jasa Penunjang Keuangan/ <i>Financial Supporting Service</i>   | 0,03 | 0,02 | 0,02 | 0,02  | 0,02   |
| L Real Estate/ <i>Real Estate Activities</i>   | 3,93 | 3,93 | 3,96 | 3,88  | 3,85   |
| M,N Jasa Perusahaan/ <i>Business Activities</i>  | 0,05 | 0,05 | 0,05 | 0,05  | 0,05   |
| O Administrasi Pemerintahan, Pertahanan dan Jaminan Sosial Wajib/ <i>Public Administration and Defence; Compulsory Social Security</i> | 5,87 | 6,15 | 6,39 | 6,48  | 6,52   |
| P Jasa Pendidikan/ <i>Education</i>  | 3,95 | 3,81 | 3,67 | 3,44  | 3,23   |

Lanjutan Tabel/ *Continued Table 8.3*

| Lapangan Usaha<br><i>Industry</i>  | 2014          | 2015          | 2016          | 2017*         | 2018**        |
|--|---------------|---------------|---------------|---------------|---------------|
| (1)  | (32)          | (33)          | (34)          | (35)          | (36)          |
| Q Jasa Kesehatan dan Kegiatan Sosial/ <i>Human Health and Social Work Activities</i> | 1,81          | 1,84          | 1,78          | 1,73          | 1,71          |
| R,S,T,U Jasa Lainnya/ <i>Other Services Activities</i>                               | 0,86          | 0,84          | 0,82          | 0,80          | 0,78          |
| <b>Nilai Tambah Bruto Atas Harga Dasar/<i>Gross Value Added at Basic Price</i></b>   | ...           | ...           | ...           | ...           | ...           |
| <b>Pajak Dikurang Subsidi Atas Produk/<i>Taxes Less Subsidies on Products</i></b>    | ...           | ...           | ...           | ...           | ...           |
| <b>Produk Domestik Regional Bruto/<i>Gross Regional Domestic Bruto</i></b>           | <b>100,00</b> | <b>100,00</b> | <b>100,00</b> | <b>100,00</b> | <b>100,00</b> |

Catatan/Note: \*) Angka Sementara / *Preliminary figures*

\*\*) Angka Sangat Sementara / *Very Preliminary figures*

Sumber: Diolah dari Hasil Sensus, Survei, dan Berbagai Sumber Lainnya

Source: *Based on Census, Surveys, and Other Sources*

**Tabel 8. 4 Laju Pertumbuhan Produk Domestik Regional Bruto Atas Dasar Harga Konstan 2010 Menurut Lapangan Usaha di Kabupaten Sekadau (persen), 2015-2018**  
***Growth Rate of Gross Regional Domestic Product at 2010 Constant Market Prices by Industry in Sekadau Regency (percent), 2015-2018***

| Lapangan Usaha<br><i>Industry</i>   | 2015  | 2016 | 2017* | 2018** |
|---|-------|------|-------|--------|
| (1)   | (2)   | (3)  | (4)   | (5)    |
| A Pertanian, Kehutanan, dan Perikanan<br><i>Agriculture, Livestock, Hunting, and Agriculture Services</i>                 | 4,58  | 5,08 | 5,98  | 6,38   |
| 1 Pertanian, Peternakan, Perburuan dan Jasa Pertanian<br><i>Agriculture, Livestock, Hunting, and Agriculture Services</i> | 4,73  | 5,17 | 6,22  | 6,62   |
| a. Tanaman Pangan/ <i>Food Crops</i>  | -1,59 | 6,76 | 6,83  | 6,98   |
| b. Tanaman Hortikultura Semusim<br>/ <i>Seasonal Horticultural Crops</i>  | -1,40 | 2,56 | 3,19  | 5,79   |
| c. Perkebunan Semusim/ <i>Seasonal Estate Crops</i>   | 0,06  | 1,98 | 3,47  | 3,37   |
| d. Tanaman Hortikultura Tahunan dan Lainnya/ <i>Annual Horticultural Crops and Other Horticultural Crops</i>              | 5,50  | 3,61 | 3,78  | 5,76   |
| e. Perkebunan Tahunan/ <i>Annual Estate Crops</i>   | 5,34  | 5,32 | 6,62  | 6,96   |
| f. Peternakan/ <i>Livestock</i>   | 4,19  | 4,02 | 4,15  | 4,05   |
| g. Jasa Pertanian dan Perburuan/ <i>Agriculture Services and Hunting</i>  | 3,18  | 3,24 | 3,18  | 3,19   |
| 2 Kehutanan dan Penebangan Kayu/ <i>Forestry and Logging</i>  | 0,83  | 2,79 | -0,01 | 0,08   |
| 3 Perikanan/ <i>Fishing</i>   | 4,78  | 4,79 | 4,80  | 4,83   |

Lanjutan Tabel/ *Continued Table 8.4*

| Lapangan Usaha<br><i>Industry</i> |  | 2015  | 2016 | 2017* | 2018** |
|-----------------------------------|--|-------|------|-------|--------|
| (1)                               |  | (6)   | (7)  | (8)   | (9)    |
| B                                 | Pertambangan dan Penggalian/ <i>Mining and Quarrying</i>   | 4,90  | 5,10 | 2,92  | 2,76   |
| 1                                 | Pertambangan Minyak, Gas, dan Panas Bumi/ <i>Crude Petroleum, Natural Gas, and Geothermal</i>  | 0,00  | 0,00 | 0,00  | 0,00   |
| 2                                 | Pertambangan Batubara dan Lignit/ <i>Coal and Lignite Mining</i>   | 0,00  | 0,00 | 0,00  | 0,00   |
| 3                                 | Pertambangan Bijih Logam/ <i>Iron Ore Mining</i>   | -1,06 | 1,86 | -0,13 | 1,22   |
| 4                                 | Pertambangan dan Penggalian Lainnya/ <i>Other Mining and Quarrying</i>   | 6,18  | 5,74 | 3,50  | 3,05   |
|                                   |  | 4,48  | 5,77 | 4,20  | 4,39   |
| C                                 | Industri Pengolahan/ <i>Manufacturing</i>  |       |      |       |        |
| 1                                 | Industri Batubara dan Pengilangan Migas/ <i>Manufacture of Coal and refined Petroleum Products</i>   | 0,00  | 0,00 | 0,00  | 0,00   |
| 2                                 | Industri Makanan dan Minuman/ <i>Manufacture of Food Products and Beverages</i>  | 5,34  | 5,65 | 5,12  | 5,54   |
| 3                                 | Pengolahan Tembakau/ <i>Manufacture of Tobacco Products</i>  | 0,00  | 0,00 | 0,00  | 0,00   |
| 4                                 | Industri Tekstil dan Pakaian Jadi/ <i>Manufacture of Textiles and Wearing Apparel</i>  | 5,82  | 4,70 | 5,70  | 5,81   |
| 5                                 | Industri Kulit, Barang dari Kulit dan Alas Kaki / <i>Manufacture of Leather and Related Products, and Footwear</i>   | 0,00  | 0,00 | 0,00  | 0,00   |
| 6                                 | Industri Kayu, Barang dari Kayu dan Gabus dan Barang Anyaman dari Bambu, Rotan dan Sejenisnya / <i>Manufacture of Wood and Products of Wood and Cork; Articles of Straw and Plaiting Materials</i> | 0,05  | 1,26 | 1,25  | 0,20   |
| 7                                 | Industri Kertas dan Barang dari Kertas, Percetakan dan Reproduksi Media Rekaman / <i>Manufacture of Paper and Paper Products; Printing and Reproduction of Record Media</i>                        | 4,11  | 2,79 | 2,90  | 1,26   |
| 8                                 | Industri Kimia, Farmasi dan Obat Tradisional/ <i>Manufacture of Chemicals, Pharmaceuticals, and Botanical Products</i>   | 0,54  | 0,32 | 1,64  | 2,43   |

Lanjutan Tabel/ *Continued Table 8.4*

| Lapangan Usaha<br>Industry |  | 2015  | 2016  | 2017* | 2018** |
|----------------------------|--|-------|-------|-------|--------|
| (1)                        |  | (10)  | (11)  | (12)  | (13)   |
| 9                          | Industri Karet, Barang dari Karet dan Plastik/ <i>Manufacture of Rubber; Rubber Products and Plastics Product</i>  | 0,00  | 0,00  | 4,22  | 1,52   |
| 10                         | Industri Barang Galian bukan Logam/ <i>Manufacture of Other Non-Metallic Mineral Products</i>  | 1,87  | 0,82  | 0,21  | 0,39   |
| 11                         | Industri Logam Dasar / <i>Manufacture of Basic Metals</i>  | 0,48  | 1,05  | 0,40  | 0,38   |
| 12                         | Industri Barang dari Logam, Komputer, Barang Elektronik, Optik dan Peralatan Listrik/ <i>Manufacture of Fabricate Metal Products; Electronic, Computer, and Optical Products; and Electrical Equipment</i> | 5,36  | 0,63  | 3,78  | 1,06   |
| 13                         | Industri Mesin dan Perlengkapan YTDL/ <i>Manufacture of Machinery and Equipment</i>  | 0,00  | 0,00  | 0,00  | 0,00   |
| 14                         | Industri Alat Angkutan/ <i>Manufacture of Transport Equipment</i>  | 2,72  | 1,73  | 0,76  | 0,80   |
| 15                         | Industri Furnitur / <i>Manufacture of Furniture</i>  | -1,69 | 1,49  | 1,64  | 1,27   |
| 16                         | Industri pengolahan lainnya, jasa reparasi dan pemasangan mesin dan peralatan/ <i>Other Manufacturing; repair and Installation of Machinery and Equipment</i>  | 3,93  | 4,08  | 0,08  | 0,11   |
| D                          | Pengadaan Listrik dan Gas/ <i>Electricity and Gas</i>  | 14,20 | 19,76 | 5,66  | 3,57   |
| 1                          | Ketenagalistrikan/ <i>Electricity</i>  | 14,36 | 19,99 | 5,71  | 3,58   |
| 2                          | Pengadaan Gas dan Produksi Es// <i>Manufacture of Gas and Production of Ice</i>  | 4,18  | 3,70  | 1,69  | 3,01   |
| E                          | Pengadaan Air, Pengelolaan Sampah, Limbah dan Daur Ulang/ <i>Water Supply; Sewerage; Waste Management, and Remediation Activities</i>  | 1,07  | 4,34  | 3,37  | 3,39   |
| F                          | Konstruksi/ <i>Construction</i>  | 10,02 | 8,30  | 8,27  | 8,35   |



Lanjutan Tabel/ *Continued Table 8.4*

| Lapangan Usaha<br><i>Industry</i> |  | 2015 | 2016 | 2017* | 2018** |
|-----------------------------------|--|------|------|-------|--------|
| (1)                               |  | (14) | (15) | (16)  | (17)   |
| G                                 | Perdagangan Besar dan Eceran; Reparasi Mobil dan Sepeda Motor/ <i>Wholesale and Retail Trade; Repair of Motor Vehicles and Motorcycles</i> | 5,43 | 5,37 | 4,59  | 4,29   |
| 1                                 | Perdagangan Mobil, Sepeda Motor dan Reparasinya/ <i>Wholesale and Retail Trade and Repair of Motor Vehicles and Motorcycles</i>            | 6,39 | 4,30 | 2,80  | 2,81   |
| 2                                 | Perdagangan Besar dan Eceran, Bukan Mobil dan Sepeda Motor/ <i>Wholesale and Retail Trade Except of Motor Vehicles and Motorcycles</i>     | 4,96 | 5,90 | 5,48  | 5,01   |
| H                                 | Transportasi dan Pergudangan/ <i>Transportation and Storage</i>  | 8,04 | 8,17 | 5,32  | 5,98   |
| 1                                 | Angkutan Rel/ <i>Railways Transport</i>  | 0,00 | 0,00 | 0,00  | 0,00   |
| 2                                 | Angkutan Darat/ <i>Land Transport</i>  | 9,16 | 8,47 | 4,59  | 5,03   |
| 3                                 | Angkutan Laut/ <i>Sea Transport</i>  | 0,00 | 0,00 | 0,00  | 0,00   |
| 4                                 | Angkutan Sungai Danau dan Penyeberangan/ <i>River, Lake, and Ferry Transport</i>   | 6,81 | 8,26 | 7,01  | 8,23   |
| 5                                 | Angkutan Udara/ <i>Air Transport</i>   | 0,00 | 0,00 | 0,00  | 0,00   |
| 6                                 | Pergudangan dan Jasa Penunjang Angkutan, Pos dan Kurir/ <i>Warehousing and Support Services for Transportation; Postal and Courier</i>     | 2,51 | 4,53 | 5,07  | 5,23   |
| I                                 | Penyediaan Akomodasi dan Makan Minum/ <i>Accommodation and Food Services Activities</i>  | 7,09 | 6,23 | 5,90  | 6,22   |
| 1                                 | Penyediaan Akomodasi/ <i>Accommodation</i>   | 6,64 | 3,98 | 2,44  | 4,80   |
| 2                                 | Penyediaan Makan Minum/ <i>Food and Beverage Service Activities</i>  | 7,16 | 6,56 | 6,39  | 6,41   |
| J                                 | Informasi dan Komunikasi/ <i>Information and Communication</i>   | 8,63 | 8,62 | 8,74  | 6,22   |

Lanjutan Tabel/ *Continued Table 8.4*

| Lapangan Usaha<br>Industry   | 2015        | 2016        | 2017*       | 2018**      |
|--|-------------|-------------|-------------|-------------|
| (1)  | (18)        | (19)        | (20)        | (21)        |
| K Jasa Keuangan dan Asuransi/ <i>Financial and Insurance Activities</i>  | 11,08       | 17,58       | 12,64       | 10,68       |
| 1 Jasa Perantara Keuangan/ <i>Financial Intermediary Services</i>  | 15,02       | 24,38       | 16,44       | 13,04       |
| 2 Asuransi dan Dana Pensiun / <i>Insurance and Pension Fund</i>  | 3,98        | 4,60        | 4,31        | 5,68        |
| 3 Jasa Keuangan Lainnya/ <i>Other Financial Services</i>   | 4,90        | 4,90        | 3,90        | 3,88        |
| 4 Jasa Penunjang Keuangan/ <i>Financial Supporting Service</i>   | 1,09        | 2,10        | 2,06        | 2,07        |
| L Real Estate/ <i>Real Estate Activities</i>   | 5,01        | 5,02        | 5,03        | 4,86        |
| M,N Jasa Perusahaan/ <i>Business Activities</i>  | 3,27        | 2,09        | 2,15        | 3,84        |
| O Administrasi Pemerintahan, Pertahanan dan Jaminan Sosial Wajib/ <i>Public Administration and Defence; Compulsory Social Security</i> | 6,06        | 6,98        | 6,12        | 6,17        |
| P Jasa Pendidikan/ <i>Education</i>  | 3,48        | 1,89        | 1,61        | 1,59        |
| Q Jasa Kesehatan dan Kegiatan Sosial/ <i>Human Health and Social Work Activities</i>   | 4,27        | 3,06        | 3,53        | 5,33        |
| R,S,T,U Jasa Lainnya/ <i>Other Services Activities</i>   | 2,93        | 4,41        | 4,50        | 4,53        |
| <b>Nilai Tambah Bruto Atas Harga Dasar/<i>Gross Value Added at Basic Price</i></b>   | ...         | ...         | ...         | ...         |
| <b>Pajak Dikurang Subsidi Atas Produk/<i>Taxes Less Subsidies on Products</i></b>  | ...         | ...         | ...         | ...         |
| <b>Produk Domestik Regional Bruto/<i>Gross Regional Domestic Bruto</i></b>   | <b>5,75</b> | <b>5,93</b> | <b>5,85</b> | <b>5,88</b> |

Catatan/Note: \*) Angka Sementara / *Preliminary figures*  
 \*\*) Angka Sangat Sementara / *Very Preliminary figures*

Sumber: Diolah dari Hasil Sensus, Survei, dan Berbagai Sumber Lainnya  
 Source: *Based on Census, Surveys, and Other Sources*

**Tabel 8.5 Produk Domestik Regional Bruto Atas Dasar Harga Berlaku Menurut Pengeluaran di Kabupaten Sekadau (miliar rupiah), 2014-2018**  
**Gross Regional Domestic Product at Current Market Prices by Type of Expenditure in Sekadau Regency (billion rupiahs), 2014-2018**

| <b>Komponen Pengeluaran</b><br><i>Type of Expenditure</i>   | <b>2014</b> | <b>2015</b> | <b>2016</b> | <b>2017*</b> | <b>2018**</b> |
|---|-------------|-------------|-------------|--------------|---------------|
| (1)   | (2)         | (3)         | (4)         | (5)          | (6)           |
| Pengeluaran Konsumsi rumah Tangga/ <i>Household Consumption Expenditure</i>                               | 2 280,83    | 2 489,14    | 2 719,90    | 2 974,45     | 3 264,55      |
| a. Makanan dan Minuman, Selain Restoran/ <i>Food and Beverages other than Restaurants</i>                 | 1 302,40    | 1 413,48    | 1 562,75    | 1 728,09     | 1 910,33      |
| b. Pakaian, Alas Kaki, dan Jasa Perawatannya/ <i>Clothing, Footwear, and related Maintenance Services</i> | 99,82       | 104,80      | 111,43      | 117,91       | 127,21        |
| c. Perumahan dan Perlengkapan Rumah Tangga/ <i>Housing and Household Equipment</i>                        | 220,70      | 245,85      | 270,72      | 288,02       | 312,95        |
| d. Kesehatan dan Pendidikan/ <i>Health and Education</i>  | 131,85      | 146,40      | 161,88      | 184,43       | 207,51        |
| e. Transportasi dan Komunikasi/ <i>Transportation and Communication</i>                                   | 179,60      | 200,49      | 220,61      | 239,90       | 260,26        |
| f. Restoran dan Hotel/ <i>Restaurants and Hotels</i>  | 225,04      | 244,89      | 253,01      | 270,29       | 290,80        |
| g. Lainnya/ <i>Others</i>   | 121,43      | 133,23      | 139,48      | 145,81       | 155,48        |
| Pengeluaran Konsumsi LNPRT/ <i>NIPSH Consumption Expenditure</i>  | 48,70       | 52,10       | 54,17       | 60,29        | 67,44         |

Lanjutan Tabel/ *Continued Table 8.5*

| <b>Komponen Pengeluaran<br/>Type of Expenditure</b>                               | <b>2014</b> | <b>2015</b> | <b>2016</b> | <b>2017*</b> | <b>2018**</b> |
|---|-------------|-------------|-------------|--------------|---------------|
| (1)   | (7)         | (8)         | (9)         | (10)         | (11)          |
| Pengeluaran Konsumsi<br>Pemerintah/ <i>Government<br/>Consumption Expenditure</i> | 597,71      | 660,20      | 705,38      | 776,22       | 858,98        |
| a. Konsumsi Kolektif/ <i>Collective<br/>Consumption</i>                           | 597,71      | 660,20      | 705,38      | 776,22       | 858,98        |
| b. Konsumsi Individu/ <i>Individual<br/>Consumption</i>                           | 0,00        | 0,00        | 0,00        | 0,00         | 0,00          |
| Pembentukan Modal Tetap<br>Bruto/ <i>Gross Fixed Capital<br/>Formation</i>        | 1 208,57    | 1 380,60    | 1 562,56    | 1 712,86     | 1 894,62      |
| a. Konstruksi/ <i>Construction</i>  | ...         | ...         | ...         | ...          | ...           |
| b. Mesin dan Perlengkapan/ <i>Machinery and Equipment</i>                         | ...         | ...         | ...         | ...          | ...           |
| c. Kendaraan/ <i>Vehicle</i>  | ...         | ...         | ...         | ...          | ...           |
| d. Peralatan Lainnya/ <i>Other<br/>Equipment</i>                                  | ...         | ...         | ...         | ...          | ...           |
| e. CBR/ <i>Cultivated Biological<br/>Resources</i>                                | ...         | ...         | ...         | ...          | ...           |
| f. Produk Kekayaan<br>Intelektual/ <i>Intellectual Property<br/>Product</i>       | ...         | ...         | ...         | ...          | ...           |
| Perubahan Inventori/ <i>Changes in<br/>Inventories</i>                            | 41,49       | 48,24       | 49,31       | 56,06        | 66,60         |
| a. Barang/ <i>Goods</i>   | ...         | ...         | ...         | ...          | ...           |
| a.1. Barang Nonmigas/ <i>Non-Oil<br/>and Gas</i>                                  | ...         | ...         | ...         | ...          | ...           |
| a.2. Barang Migas/ <i>Oil and Gas</i>   | ...         | ...         | ...         | ...          | ...           |
| b. Jasa/ <i>Services</i>  | ...         | ...         | ...         | ...          | ...           |

Lanjutan Tabel/ Continued Table 8.5

| <b>Komponen<br/>Pengeluaran<br/>Type of Expenditure</b>                              | <b>2014</b>     | <b>2015</b>     | <b>2016</b>     | <b>2017*</b>    | <b>2018**</b>   |
|--|-----------------|-----------------|-----------------|-----------------|-----------------|
| (1)  | (12)            | (13)            | (14)            | (15)            | (16)            |
| Dikurangi: Impor Barang dan<br>Jasa/ <i>Less: Import of Goods and<br/>Services</i>   | -129,44         | -169,97         | -144,99         | -130,05         | -133,57         |
| a. Barang/ <i>Goods</i>  | -129,44         | -169,97         | -144,99         | -130,05         | -133,57         |
| a.1. Barang Nonmigas/ <i>Non-<br/>Oil and Gas</i>                                    | ...             | ...             | ...             | ...             | ...             |
| a.2. Barang Migas/ <i>Oil and<br/>Gas</i>  | ...             | ...             | ...             | ...             | ...             |
| b. Jasa/ <i>Services</i>   | 0,00            | 0,00            | 0,00            | 0,00            | 0,00            |
| Net Ekspor Antar Daerah  | -136,03         | -121,33         | -137,76         | -132,64         | -144,06         |
| Diskrepani Statistik <sup>1</sup> / <i>Statistical<br/>Discrepancies<sup>1</sup></i> | ...             | ...             | ...             | ...             | ...             |
| <b>Produk Domestik Regional<br/>Bruto/<i>Gross Regional Domestic<br/>Bruto</i></b>   | <b>3 911,83</b> | <b>4 338,99</b> | <b>4 808,58</b> | <b>5 317,18</b> | <b>5 874,57</b> |

Catatan/Note: \*) Angka Sementara / *Preliminary figures*

\*\*) Angka Sangat Sementara / *Very Preliminary figures*

Sumber: Diolah dari Hasil Sensus, Survei, dan Berbagai Sumber Lainnya

Source: Based on Census, Surveys, and Other Sources

**Tabel 8. 6 Produk Domestik Regional Bruto Atas Dasar Harga Konstan 2010 Menurut Pengeluaran di Kabupaten Sekadau (miliar rupiah), 2014-2018**  
**Gross Regional Domestic Product at 2010 Constant Market Prices by Type of Expenditure in Sekadau Regency (billion rupiahs), 2014-2018**

| <b>Komponen Pengeluaran</b>   | <b>2014</b> | <b>2015</b> | <b>2016</b> | <b>2017*</b> | <b>2018**</b> |
|---|-------------|-------------|-------------|--------------|---------------|
| <b>Type of Expenditure</b>  |             |             |             |              |               |
| (1)   | (2)         | (3)         | (4)         | (5)          | (6)           |
| Pengeluaran Konsumsi rumah Tangga/ <i>Household Consumption Expenditure</i>                               | 1 860,63    | 1 938,89    | 2 027,04    | 2 122,82     | 2 227,87      |
| h. Makanan dan Minuman, Selain Restoran/ <i>Food and Beverages other than Restaurants</i>                 | 1 042,26    | 1 084,35    | 1 139,25    | 1 199,21     | 1 257,12      |
| i. Pakaian, Alas Kaki, dan Jasa Perawatannya/ <i>Clothing, Footwear, and related Maintenance Services</i> | 91,85       | 93,61       | 96,57       | 99,69        | 104,00        |
| j. Perumahan dan Perlengkapan Rumah Tangga/ <i>Housing and Household Equipment</i>                        | 175,53      | 181,33      | 188,04      | 188,67       | 195,87        |
| k. Kesehatan dan Pendidikan/ <i>Health and Education</i>  | 102,70      | 109,62      | 116,90      | 124,65       | 133,04        |
| l. Transportasi dan Komunikasi/ <i>Transportation and Communication</i>                                   | 152,41      | 162,41      | 170,94      | 180,68       | 190,61        |
| m. Restoran dan Hotel/ <i>Restaurants and Hotels</i>  | 188,99      | 195,49      | 203,32      | 216,20       | 229,65        |
| n. Lainnya/ <i>Others</i>   | 106,89      | 112,07      | 112,02      | 113,72       | 117,60        |
| Pengeluaran Konsumsi LNPRT/ <i>NIPSH Consumption Expenditure</i>  | 36,18       | 38,13       | 39,68       | 42,20        | 44,94         |

Lanjutan Tabel/ *Continued Table 8.6*

| <b>Komponen Pengeluaran</b><br><b>Type of Expenditure</b>                               | <b>2014</b> | <b>2015</b> | <b>2016</b> | <b>2017*</b> | <b>2018**</b> |
|---|-------------|-------------|-------------|--------------|---------------|
| (1)   | (7)         | (8)         | (9)         | (10)         | (11)          |
| Pengeluaran Konsumsi<br>Pemerintah/ <i>Government</i><br><i>Consumption Expenditure</i> | 496,97      | 533,54      | 535,65      | 577,33       | 622,82        |
| c. Konsumsi Kolektif/ <i>Collective</i><br><i>Consumption</i>                           | 496,97      | 533,54      | 535,65      | 577,33       | 622,82        |
| d. Konsumsi Individu/ <i>Individual</i><br><i>Consumption</i>                           | 0,00        | 0,00        | 0,00        | 0,00         | 0,00          |
| Pembentukan Modal Tetap<br>Bruto/ <i>Gross Fixed Capital</i><br><i>Formation</i>        | 1 052,79    | 1 133,65    | 1 192,47    | 1 247,49     | 1 315,82      |
| g. Konstruksi/ <i>Construction</i>  | ...         | ...         | ...         | ...          | ...           |
| h. Mesin dan Perlengkapan/<br><i>Machinery and Equipment</i>                            | ...         | ...         | ...         | ...          | ...           |
| i. Kendaraan/ <i>Vehicle</i>  | ...         | ...         | ...         | ...          | ...           |
| j. Peralatan Lainnya/ <i>Other</i><br><i>Equipment</i>                                  | ...         | ...         | ...         | ...          | ...           |
| k. CBR/ <i>Cultivated Biological</i><br><i>Resources</i>                                | ...         | ...         | ...         | ...          | ...           |
| l. Produk Kekayaan<br>Intelektual/ <i>Intellectual</i><br><i>Property Product</i>       | ...         | ...         | ...         | ...          | ...           |
| Perubahan Inventori/ <i>Changes in</i><br><i>Inventories</i>                            | 30,36       | 31,05       | 35,06       | 38,34        | 43,30         |
| c. Barang/ <i>Goods</i>   | ...         | ...         | ...         | ...          | ...           |
| a.1. Barang Nonmigas/ <i>Non-Oil</i><br><i>and Gas</i>                                  | ...         | ...         | ...         | ...          | ...           |
| a.2. Barang Migas/ <i>Oil and Gas</i>   | ...         | ...         | ...         | ...          | ...           |
| d. Jasa/ <i>Services</i>  | ...         | ...         | ...         | ...          | ...           |

Lanjutan Tabel/ *Continued Table 8.6*

| <b>Komponen<br/>Pengeluaran<br/>Type of<br/>Expenditure</b>                                | <b>2014</b>     | <b>2015</b>     | <b>2016</b>     | <b>2017*</b>    | <b>2018**</b>   |
|--|-----------------|-----------------|-----------------|-----------------|-----------------|
| (1)  | (12)            | (13)            | (14)            | (15)            | (16)            |
| Dikurangi: Impor<br>Barang dan<br>Jasa/ <i>Less: Import<br/>of Goods and<br/>Services</i>  | -86,40          | -115,86         | -67,75          | -56,41          | -53,82          |
| c. Barang/ <i>Goods</i>  | -86,40          | -115,86         | -67,75          | -56,41          | -53,82          |
| a.1. Barang<br>Nonmigas/<br>Non-Oil<br>and Gas   | ...             | ...             | ...             | ...             | ...             |
| a.2. Barang<br>Migas/ <i>Oil<br/>        and Gas</i>                                       | ...             | ...             | ...             | ...             | ...             |
| d. Jasa/ <i>Services</i>   | 0,00            | 0,00            | 0,00            | 0,00            | 0,00            |
| Net Ekspor Antar<br>Daerah   | -144,24         | -126,46         | -125,50         | -122,42         | -125,13         |
| Diskrepansi<br>Statistik/ <i>Statistical<br/>Discrepancies<sup>1</sup></i>                 | ...             | ...             | ...             | ...             | ...             |
| <b>Produk Domestik<br/>Regional<br/>Bruto/<i>Gross<br/>Regional Domestic<br/>Bruto</i></b> | <b>3 246,28</b> | <b>3 432,93</b> | <b>3 636,66</b> | <b>3 849,35</b> | <b>4 075,81</b> |

Catatan/Note: \*) Angka Sementara / *Preliminary figures*

\*\*) Angka Sangat Sementara / *Very Preliminary figures*

Sumber: Diolah dari Hasil Sensus, Survei, dan Berbagai Sumber Lainnya

Source: *Based on Census, Surveys, and Other Sources*



**Tabel 8.7 Indeks Implisit Produk Domestik Regional Bruto Menurut Lapangan Usaha di Kabupaten Sekadau, 2015–2018**  
***Implicit Index of Gross Regional Domestic Product by Industry in Sekadau Regency, 2015-2018***

| Lapangan Usaha<br><i>Industry</i> |   | 2015   | 2016   | 2017*  | 2018** |
|-----------------------------------|---|--------|--------|--------|--------|
| (1)                               |   | (2)    | (3)    | (4)    | (5)    |
| A                                 | Pertanian, Kehutanan, dan Perikanan                           | 127,02 | 132,42 | 139,35 | 144,70 |
| B                                 | Pertambangan dan Pengalihan                                   | 124,51 | 131,86 | 138,16 | 144,05 |
| C                                 | Industri Pengolahan   | 125,75 | 131,66 | 139,99 | 148,73 |
| D                                 | Pengadaan Listrik dan Gas                                     | 90,82  | 100,16 | 111,89 | 122,18 |
| E                                 | Pengadaan Air, Pengelolaan Sampah, Limbah dan Daur Ulang      | 117,94 | 120,35 | 124,08 | 127,81 |
| F                                 | Konstruksi  | 129,37 | 134,93 | 141,71 | 149,42 |
| G                                 | Perdagangan Besar dan Eceran; Reparasi Mobil dan Sepeda Motor | 128,69 | 134,93 | 139,19 | 146,02 |
| H                                 | Transportasi dan Pergudangan                                  | 124,66 | 132,51 | 136,26 | 141,69 |
| I                                 | Penyediaan Akomodasi dan Makan Minum                          | 137,34 | 145,23 | 149,96 | 155,36 |
| J                                 | Informasi dan Komunikasi                                      | 106,07 | 108,13 | 112,36 | 117,09 |
| K                                 | Jasa Keuangan dan Asuransi                                    | 103,75 | 105,47 | 105,12 | 108,41 |
| L                                 | Real Estate   | 119,31 | 126,86 | 130,90 | 136,93 |
| M,N                               | Jasa Perusahaan   | 114,20 | 118,71 | 122,97 | 128,28 |

**Lanjutan Tabel/ Continued Table 8.7**

| <b>Lapangan Usaha<br/>Industry</b>                                      |  | <b>2015</b>   | <b>2016</b>   | <b>2017*</b>  | <b>2018**</b> |
|---|--|---------------|---------------|---------------|---------------|
| (1)   |  | (6)           | (7)           | (8)           | (9)           |
| O   | Administrasi Pemerintahan,<br>Pertahanan dan Jaminan<br>Sosial Wajib | 136,38        | 146,86        | 155,21        | 162,49        |
| P   | Jasa Pendidikan  | 124,32        | 130,31        | 133,12        | 135,89        |
| Q   | Jasa Kesehatan dan Kegiatan<br>Sosial                                | 133,89        | 139,55        | 144,67        | 149,80        |
| R,S,T,U   | Jasa lainnya   | 125,85        | 130,03        | 134,41        | 139,23        |
| <b>Produk Domestik Regional Bruto Gross<br/>Regional Domestic Bruto</b> |  | <b>126,39</b> | <b>132,23</b> | <b>138,13</b> | <b>144,13</b> |

Catatan/Note: \*) Angka Sementara / Preliminary figures

\*\*) Angka Sangat Sementara / Very Preliminary figures

Sumber: Diolah dari Hasil Sensus, Survei, dan Berbagai Sumber Lainnya

Source: Based on Census, Surveys, and Other Sources

**Tabel 8.8 Laju Implisit Produk Domestik Regional Bruto Menurut Lapangan Usaha di Kabupaten Sekadau, 2015–2018**  
***Implicit Growth Rate of Gross Regional Domestic Product by Industry in Sekadau Regency, 2015-2018***

| Lapangan Usaha<br><i>Industry</i> |   | 2015  | 2016  | 2017* | 2018** |
|-----------------------------------|---|-------|-------|-------|--------|
| (1)                               |   | (2)   | (3)   | (4)   | (5)    |
| A                                 | Pertanian, Kehutanan, dan Perikanan                           | 4,19  | 4,25  | 5,24  | 3,84   |
| B                                 | Pertambangan dan Penggalian                                   | 8,07  | 5,90  | 4,78  | 4,26   |
| C                                 | Industri Pengolahan   | 2,98  | 4,71  | 6,32  | 6,25   |
| D                                 | Pengadaan Listrik dan Gas                                     | 21,80 | 10,28 | 11,71 | 9,19   |
| E                                 | Pengadaan Air, Pengelolaan Sampah, Limbah dan Daur Ulang      | 3,06  | 2,05  | 3,09  | 3,01   |
| F                                 | Konstruksi  | 6,17  | 4,29  | 5,03  | 5,45   |
| G                                 | Perdagangan Besar dan Eceran; Reparasi Mobil dan Sepeda Motor | 4,99  | 4,85  | 3,15  | 4,91   |
| H                                 | Transportasi dan Pergudangan                                  | 4,78  | 6,30  | 2,83  | 3,98   |
| I                                 | Penyediaan Akomodasi dan Makan Minum                          | 6,73  | 5,75  | 3,25  | 3,60   |
| J                                 | Informasi dan Komunikasi                                      | 1,90  | 1,94  | 3,91  | 4,21   |
| K                                 | Jasa Keuangan dan Asuransi                                    | -0,34 | 1,66  | -0,32 | 3,13   |
| L                                 | Real Estate   | 5,69  | 6,33  | 3,19  | 4,60   |
| M,N                               | Jasa Perusahaan   | 3,45  | 3,95  | 3,59  | 4,31   |

**Lanjutan Tabel/ Continued Table 8.8**

| <b>Lapangan Usaha<br/>Industry</b>                                      |  | <b>2015</b> | <b>2016</b> | <b>2017*</b> | <b>2018**</b> |
|---|--|-------------|-------------|--------------|---------------|
| (1)   |  | (6)         | (7)         | (8)          | (9)           |
| O   | Administrasi Pemerintahan,<br>Pertahanan dan Jaminan<br>Sosial Wajib | 9,56        | 7,68        | 5,69         | 4,69          |
| P   | Jasa Pendidikan  | 3,44        | 4,81        | 2,16         | 2,08          |
| Q   | Jasa Kesehatan dan Kegiatan<br>Sosial                                | 7,69        | 4,23        | 3,67         | 3,55          |
| R,S,T,U   | Jasa lainnya   | 5,13        | 3,32        | 3,36         | 3,59          |
| <b>Produk Domestik Regional Bruto Gross<br/>Regional Domestic Bruto</b> |  | <b>4,89</b> | <b>4,61</b> | <b>4,47</b>  | <b>4,34</b>   |

Catatan/Note: \*) Angka Sementara / Preliminary figures

\*\*) Angka Sangat Sementara / Very Preliminary figures

Sumber: Diolah dari Hasil Sensus, Survei, dan Berbagai Sumber Lainnya

Source: Based on Census, Surveys, and Other Sources

# BAB

# 9

# TRANSPORTASI & KOMUNIKASI

TRANSPORTATION & COMMUNICATION



http://www.kadaukab.bps.go.id

<https://sekadaukab.bps.go.id>

**ULASAN**

Transportasi dan komunikasi merupakan salah satu penunjang pembangunan yang utama, hal ini disebabkan apabila transportasi dan komunikasi di suatu daerah terhambat maka pembangunan di daerah tersebut pun akan ikut terlambat. Oleh sebab itu pembangunan sarana transportasi seperti jalan, jembatan, tempat pemberhentian angkutan (halte), alat penyebrangan dan lain –lain harus dipersiapkan.

Panjang jalan di Kabupaten Sekadau mencapai 852,86 Km. Berdasarkan statusnya 109,70 Km merupakan Jalan Negara, 158,66 Km Jalan Propinsi dan yang terpanjang adalah Jalan Kabupaten sepanjang 584,50 Km. Kondisi jalan di Kabupaten Sekadau sebagian besar dalam keadaan kondisi jalan yang baik maupun sedang sepanjang 512,48 Km (60,09%) sedangkan sisanya yang rusak ringan dan berat sepanjang 340,386 Km (39,91%).

**DESCRIPTION**

*Transportation and communication is one of main to support development because if transportation and communication in a region obstructed then region development will be late. Because of that, the transportation means development like road, bridge, transit stop (halt), crossing equipment, and the other must be prepared.*

*Total length of road in Sekadau Regency are 852,86 km. based of the status, 109,70 km was country road, 158,66 km was province road and the longest was Sub District road along 584,50 km. The condition of the road on Sekadau mainly in good and moderate road condition along 512,48 km (60,09%), while the rest consist of damaged and severely damaged condition along 340,38 km (39,91%).*

9.1 TRANSPORTASI/TRANSPORTATION

**Tabel 9.1. 1 Panjang Jalan Menurut Jenis Permukaan Jalan dan Pemerintahan yang Berwenang Mengelolanya di Kabupaten Sekadau (km), 2018**  
*Length of Road by Type of Road Surface and Level of Government Authority in Sekadau Regency (km), 2018*

| Jenis Permukaan Jalan<br><i>Type of Road Surface</i> |                           | Pemerintahan yang Berwenang Mengelola<br><i>Level of Government Authority</i> |                             |                                       |                        |
|--|---------------------------|---|-----------------------------|---------------------------------------|------------------------|
|  |                           | Negara<br><i>State</i>  | Provinsi<br><i>Province</i> | Kabupaten/Kota<br><i>Regency/City</i> | Jumlah<br><i>Total</i> |
| (1)  | (2)                       | (3)   | (4)                         | (5)                                   |                        |
| 1  | Aspal/ <i>Paved</i>       | 109,70  | 91,55                       | 162,17                                | 363,42                 |
| 2  | Kerikil/<br><i>Pebble</i> | -   | 29,39                       | 180,83                                | 210,22                 |
| 3  | Tanah/ <i>Soil</i>        | -   | 37,71                       | 228,67                                | 266,38                 |
| 4  | Lainnya/<br><i>Other</i>  | -   | -                           | 12,82                                 | 12,82                  |
| <b>Sekadau</b>                                       |                           | <b>109,70</b>   | <b>158,65</b>               | <b>584,49</b>                         | <b>852,84</b>          |

Sumber: Dinas Pekerjaan Umum dan Pertamanan Kabupaten Sekadau  
 Source: *Public Work Service of Sekadau Regency*



**Tabel 9.1. 2 Panjang Jalan Menurut Kondisi Permukaan Jalan dan Pemerintahan yang Berwenang Mengelolanya di Kabupaten Sekadau (km), 2018**  
***Length of Road by Condition of Road Surface and Level of Government Authority in Sekadau Regency (km), 2018***

| Kondisi Permukaan Jalan<br><i>Condition of Road Surface</i> | Pemerintahan yang Berwenang Mengelola<br><i>Level of Government Authority</i> |                             |                                       |                        |
|---|---|-----------------------------|---------------------------------------|------------------------|
|   | Negara<br><i>State</i>  | Provinsi<br><i>Province</i> | Kabupaten/Kota<br><i>Regency/City</i> | Jumlah<br><i>Total</i> |
| (1)   | (2)   | (3)                         | (4)                                   | (5)                    |
| 1 Baik/ <i>Good</i>   | 15,0  | 44,94                       | 128,05                                | 187,99                 |
| 2 Sedang/<br><i>Moderate</i>                                | 57,0  | 62,25                       | 205,24                                | 324,49                 |
| 3 Rusak/<br><i>Damaged</i>                                  | 27,9  | 39,70                       | 165,91                                | 233,51                 |
| 4 Rusak Berat/<br><i>Severely Damaged</i>                   | 9,8   | 11,77                       | 85,30                                 | 106,87                 |
| <b>Sekadau</b>  | <b>109,7</b>  | <b>158,66</b>               | <b>584,50</b>                         | <b>852,86</b>          |

Sumber: Dinas Pekerjaan Umum dan Pertamanan Kabupaten Sekadau

Source: *Public Work Service of Sekadau Regency*

**Tabel 9.1. 3 Panjang Jalan Menurut Kelas Jalan dan Pemerintahan yang Berwenang Mengelolanya di Kabupaten Sekadau (km), 2018**  
***Length of Road by Class of Road and Level of Government Authority in Sekadau Regency (km), 2018***

| Kelas Jalan<br><i>Class of Road</i>  | Pemerintahan yang Berwenang Mengelola<br><i>Level of Government Authority</i> |                             |                                       |                        |
|--------------------------------------|---|-----------------------------|---------------------------------------|------------------------|
|                                      | Negara<br><i>State</i>  | Provinsi<br><i>Province</i> | Kabupaten/Kota<br><i>Regency/City</i> | Jumlah<br><i>Total</i> |
| (1)                                  | (2)   | (3)                         | (4)                                   | (5)                    |
| 1 Kelas I/ <i>Class I</i>            | 0   | 0                           | 0                                     | 0                      |
| 2 Kelas II/ <i>Class II</i>          | 0   | 0                           | 0                                     | 0                      |
| 3 Kelas III/ <i>Class III</i>        | 0   | 0                           | 0                                     | 0                      |
| 4 Kelas III A/<br><i>Class III A</i> | 71,85   | 0                           | 0                                     | 71,85                  |
| 5 Kelas III B/<br><i>Class III B</i> | 37,85   | 60,05                       | 0                                     | 97,90                  |
| 6 Kelas III C/<br><i>Class III C</i> | 0   | 52,79                       | 92,02                                 | 144,81                 |
| 7 Lainnya/ <i>Other</i>              | 0   | 45,81                       | 492,48                                | 538,29                 |
| <b>Sekadau</b>                       | <b>109,7</b>  | <b>158,66</b>               | <b>584,50</b>                         | <b>852,86</b>          |

Sumber: Dinas Pekerjaan Umum dan Pertamanan Kabupaten Sekadau

Source: Public Work Service of Sekadau Regency

**Tabel 9.1. 4 Jumlah Kendaraan Bermotor Menurut Kecamatan dan Jenis Kendaraan di Kabupaten Sekadau, 2017**  
**Number of Motor Vehicles by SubSub District and Type of Vehicle in Sekadau Regency, 2017**

| Kecamatan<br>SubSub District |                | Mobil<br>Penumpang<br>Passenger<br>Cars | Bus<br>Buses | Truk<br>Trucks | Sepeda<br>Motor<br>Motorcycles |
|------------------------------|----------------|---|--------------|----------------|--------------------------------|
| (1)                          |                | (2)                                     | (3)          | (4)            | (5)                            |
| 1                            | Nanga Mahap    | 15                                      | 0            | 19             | 675                            |
| 2                            | Nanga Taman    | 18                                      | 0            | 15             | 449                            |
| 3                            | Sekadau Hulu   | 25                                      | 0            | 22             | 674                            |
| 4                            | Sekadau Hilir  | 42                                      | 0            | 35             | 1 507                          |
| 5                            | Belitang Hilir | 26                                      | 0            | 23             | 521                            |
| 6                            | Belitang       | 20                                      | 0            | 29             | 455                            |
| 7                            | Belitang Hulu  | 14                                      | 0            | 21             | 435                            |
| <b>Sekadau</b>               |                | <b>160</b>                              | <b>0</b>     | <b>164</b>     | <b>4 716</b>                   |

Sumber: Kantor SAMSAT Kabupaten Sekadau

Source: SAMSAT Office of Sekadau Regency

9.2 KOMUNIKASI/COMMUNICATION

**Tabel 9.2. 1 Jumlah Kantor Pos Pembantu Menurut Kecamatan di Kabupaten Sekadau, 2015-2018**  
**Number of Auxiliary Post Office by SubSub District in Sekadau Regency, 2015-2018**

|   | <b>Kecamatan<br/>SubSub District</b> | <b>2015</b> | <b>2016</b> | <b>2017</b> | <b>2018</b> |
|---|--------------------------------------|-------------|-------------|-------------|-------------|
|   | (1)                                  | (3)         | (4)         | (5)         | (6)         |
| 1 | Nanga Mahap                          | 0           | 0           | 0           | 0           |
| 2 | Nanga Taman                          | 0           | 0           | 0           | 0           |
| 3 | Sekadau Hulu                         | 0           | 0           | 0           | 0           |
| 4 | Sekadau Hilir                        | 1           | 1           | 1           | 1           |
| 5 | Belitang Hilir                       | 1           | 1           | 1           | 1           |
| 6 | Belitang                             | 0           | 0           | 0           | 0           |
| 7 | Belitang Hulu                        | 0           | 0           | 0           | 0           |
|   | <b>Jumlah/Total</b>                  | <b>2</b>    | <b>2</b>    | <b>2</b>    | <b>2</b>    |

Sumber: Kantor Pos Kabupaten Sekadau  
 Source: Post Office of Sekadau Regency

**BAB**  
CHAPTER  
**10**

# KEUANGAN DAERAH & HARGA

LOCAL FINANCE AND PRICE

## PENDAPATAN NEGARA

↑ **8,2%**

dari

Rp 1.736,1  
triliun  
(APBNP 2017)

menjadi

Rp 1.878,4  
triliun

## PENOPANG UTAMA KENAIKAN PENDAPATAN NEGARA:

Penerimaan Pajak

↑ **9,3%**

dari

Rp 1.472,7  
triliun  
(APBNP 2017)

menjadi

Rp 1.609,4  
triliun

## Penerimaan Pajak Menurut Jenis Pajak

**56,27%**

PPN & PPnBM

**34,97%**

PPh  
Non Migas

**8,7%**

PBB &  
BPHTB

**0,03%**

PENDAPATAN  
PL & PB

**0,01%**

PPh  
MIGAS

<https://sekadaukab.bps.go.id>

**PENJELASAN TEKNIS**

1. **Realisasi Penerimaan dan Pengeluaran Pemerintah Provinsi** adalah realisasi/perhitungan APBD Provinsi pada tiap tahun anggaran.
2. **Pendapatan Asli Daerah (PAD)** adalah pendapatan yang diperoleh daerah yang dipungut berdasarkan peraturan daerah sesuai dengan peraturan perundang-undangan, guna keperluan daerah yang bersangkutan dalam membiayai kegiatannya.
3. **Dana Perimbangan** adalah dana yang bersumber dari pendapatan APBN yang dialokasikan kepada Daerah untuk mendanai kebutuhan daerah dalam rangka pelaksanaan desentralisasi.
4. **Lain-lain Pendapatan yang Sah** adalah pendapatan lainnya dari pemerintah pusat dan atau dari instansi pusat, serta dari daerah lainnya.

**TECHNICAL NOTES**

1. **Actual Revenue and Expenditure of Provincial Government** is the realization/provincial budget calculations for every fiscal year.
2. **Original Local Government Revenue** is revenue that withheld based on local regulations in accordance with the legislation, for the purposes of financing their activities.
3. **Balanced Budget** is the fund coming from the state budget that allocated to regions to fund their needs in the context of decentralization.
4. **Other Legal Revenue** is other income that coming from the central government and or from the central agencies, as well as from other local government.

**ULASAN**

**DESCRIPTION**

Sebagai daerah baru hasil pemekaran, Kabupaten Sekadau berada dalam tahap membangun sarana dan prasarana yang memadai guna memberikan pelayanan yang baik bagi masyarakat (good governance). Untuk itu segala upaya dilakukan untuk meningkatkan penerimaan daerah yang nantinya dipergunakan untuk keperluan belanja rutin dan pembangunan di Kabupaten Sekadau.

*As a newly expansion area, the Sekadau Regency is actively develop an adequate facilities to give good service to people. For that, all efforts is conducted to increase regional income that can be used to routine expenditures and development in Sekadau.*

Total penerimaan keuangan Pemerintah Daerah Kabupaten Sekadau pada tahun 2018 adalah sebesar 885,83 Milyar Rupiah dan Pendapatan Asli Daerah (PAD) sebesar 59,09 Milyar Rupiah. Sementara itu, total realisasi belanja Pemerintah Daerah Kabupaten Sekadau pada tahun 2018 adalah sebesar 873,65 Milyar Rupiah.

*The finance revenues of Local Government of Sekadau Regency on 2018 is 885,83 Billion Rupiahs and The Original Regional Income (PAD) is 59,09 Billion Rupiahs. Meanwhile, the total actual expenditure of Local Government of Sekadau Regency on 2018 is 873,65 Billion Rupiahs.*



**10. KEUANGAN DAERAH DAN HARGA/LOCAL FINANCE AND PRICE**

**Tabel 10.1 Realisasi Pendapatan Pemerintah Kabupaten Sekadau Menurut Jenis Pendapatan (ribu rupiah), 2015-2018**  
**Actual Revenues of Government of Sekadau Regency by Kind of Revenues (thousands rupiahs), 2015-2018**

| Jenis Pendapatan<br>Kind of Revenues |   | 2015                  | 2016                  | 2017                  | 2018                  |
|--------------------------------------|---|-----------------------|-----------------------|-----------------------|-----------------------|
| (1)                                  |   | (2)                   | (3)                   | (4)                   | (5)                   |
| <b>1.</b>                            | <b>PENDAPATAN ASLI DAERAH</b>   | <b>33 509 396.51</b>  | <b>36 668 500.53</b>  | <b>72 775 859.34</b>  | <b>59 087 969.58</b>  |
| 1.1                                  | Pajak Daerah  | 7 203 450.88          | 8 275 758.10          | 10 991 701.67         | 26 325 620.77         |
| 1.2                                  | Retribusi daerah  | 2 603 292.21          | 2 742 180.40          | 2 032 290.88          | 2 343 463.55          |
| 1.3                                  | Hasil Perusahaan Milik Daerah dan Pengelolaan Kekayaan Daerah yang Dipisahkan | 4 776 559.66          | 6 192 910.81          | 7 661 625.45          | 7 715 475.00          |
| 1.4                                  | Lain-lain PAD yang Sah  | 18 926 093.77         | 19 457 651.22         | 52 090 241.33         | 22 703 410.27         |
| <b>2.</b>                            | <b>DANA PENIMBANG</b>   | <b>536 884 244.75</b> | <b>651 859 301.35</b> | <b>660 410 287.86</b> | <b>677 981 716.00</b> |
| 2.1                                  | Bagi Hasil Pajak  | 18 092 540.45         | 18 245 234.44         | 18 542 699.79         | 17 723 144.12         |
| 2.2                                  | Bagi Hasil Bukan Pajak/ Sumber Daya Alam                                      | 4 102 270.20          | 1 471 848.91          | 2 206 389.60          | 5 204 342.77          |
| 2.3                                  | Dana Alokasi Umum   | 442 188 681.00        | 506 927 604.00        | 503 188 677.00        | 504 548 895.00        |
| 2.4                                  | Dana Alokasi Khusus   | 72 500 753.10         | 125 214 614.00        | 136 472 521.48        | 150 505 334.12        |
| <b>3.</b>                            | <b>LAIN-LAIN PENDAPATAN DAERAH YANG SAH</b>                                   | <b>147 163 134.48</b> | <b>120 334 322.20</b> | <b>117 738 301.04</b> | <b>148 756 906.90</b> |
| 3.1                                  | Pendapatan Hibah  | 24 363 909.02         | 6 547 386.37          | -                     | 28 697 261.68         |
| 3.2                                  | Dana Darurat  | -                     | -                     | -                     | -                     |
| 3.3                                  | Dana Bagi Hasil Pajak dari Provinsi dan Pemerintah Daerah Lainnya             | 43 598 089.45         | 31 343 774.03         | 33 217 517.04         | 46 795 963.08         |
| 3.4                                  | Dana Penyesuaian dan Otonomi Daerah   | 69 627 536.00         | 81 859 001.80         | 78 520 784.00         | 73 263 682.14         |
| 3.5                                  | Bantuan Keuangan dari Provinsi atau Pemda Lainnya                             | 9 573 600.00          | 584 160.00            | -                     | -                     |
| 3.6                                  | Lainnya   | -                     | -                     | -                     | -                     |
| <b>Jumlah/Total</b>                  |   | <b>717 556 775.74</b> | <b>808 862 124.08</b> | <b>844 924 448.24</b> | <b>885 826 592.49</b> |

Sumber: Badan Pengelola Keuangan dan Aset Daerah (BPKAD)

Source: Agency of Financial Management and Regional Assets

**Tabel 10. 2 Realisasi Belanja Pemerintah Kabupaten Sekadau Menurut Jenis Belanja (ribu rupiah), 2015-2018**  
**Actual Expenditures of Government of Sekadau Regency by Kind of Expenditures (thousands rupiahs), 2015-2018**

| Jenis Belanja<br>Kind of Expenditures |   | 2015                  | 2016                  | 2017                  | 2018                  |
|---------------------------------------|---|-----------------------|-----------------------|-----------------------|-----------------------|
| (1)                                   |   | (2)                   | (3)                   | (4)                   | (5)                   |
| <b>1.</b>                             | <b>BELANJA TIDAK LANGSUNG</b>                                     | <b>348 450 445.67</b> | <b>393 291 203.10</b> | <b>381 530 462.42</b> | <b>434 613 401.18</b> |
| 1.1                                   | Belanja Pegawai   | 238 321 355.29        | 252 003 775.40        | 229 890 240.06        | 268 521 303.61        |
| 1.2                                   | Belanja Bunga   | -                     | -                     | -                     | -                     |
| 1.3                                   | Belanja Subsidi   | -                     | -                     | -                     | -                     |
| 1.4                                   | Belanja Hibah   | 53 941 955.35         | 43 431 433.21         | 33 218 466.60         | 40 659 654.00         |
| 1.5                                   | Belanja Bantuan Sosial  | 1 527 678.25          | 1 950 875.00          | 1 606 931.00          | 872 977.00            |
| 1.6                                   | Belanja Bagi Hasil kepada Provinsi/Kabupaten/Kota                 | -                     | -                     | -                     | -                     |
| 1.7                                   | Belanja Bantuan Keuangan kepada Provinsi/Kabupaten/Kota dan Pemda | 54 657 460.84         | 95 601 671.49         | 116 616 054.76        | 124 558 418.13        |
| 1.8                                   | Belanja Tidak terduga   | 1 995.94              | 303 448.00            | 198 770.00            | 1 048.44              |
| <b>2.</b>                             | <b>BELANJA LANGSUNG</b>   | <b>356 289 166.51</b> | <b>438 201 668.01</b> | <b>447 315 931.18</b> | <b>439 032 414.91</b> |
| 2.1                                   | Belanja Pegawai   | -                     | -                     | -                     | -                     |
| 2.2                                   | Belanja Barang dan Jasa   | 140 505 816.26        | 168 545 836.76        | 205 706 704.39        | 211 614 061.28        |
| 2.3                                   | Belanja Modal   | 215 783 350.26        | 269 655 831..24       | 241 609 226.80        | 227 418 353.62        |
| <b>Jumlah</b>                         |   | <b>704 739 612.18</b> | <b>831 492 871.11</b> | <b>828 846 393.60</b> | <b>873 645 816.08</b> |

Sumber: Badan Pengelola Keuangan dan Aset Daerah (BPKAD)  
 Source: Agency of Financial Management and Regional Assets

**Tabel 10.3 Data Penerimaan Pajak Menurut Lapangan Usaha di Kabupaten Sekadau (rupiah), 2016-2018**  
***Tax Revenue by Industry in Sekadau Regency (rupiahs), 2016-2018***

|   | <b>Lapangan Usaha<br/>Industry</b>   | <b>2016</b>    | <b>2017</b>    | <b>2018</b>    |
|---|--|----------------|----------------|----------------|
|   | (1)  | (2)            | (3)            | (4)            |
| A | Pertanian, Kehutanan, dan Perikanan  | 43 331 305 505 | 60 938 379 804 | 83 865 239 690 |
| B | Pertambangan dan Penggalian  | 57 758 437     | 121 666 529    | 51 591 392     |
| C | Industri Pengolahan  | 2 953 055 698  | 3 087 697 768  | 2 724 045 224  |
| D | Pengadaan Listrik, Gas, Uap/Air Panas dan Udara Dingin   | 1 227 272      | 0              | 0              |
| E | Pengadaan Air, Pengelolaan Sampah dan Daur Ulang, Pembuangan dan Pembersihan Limbah dan Sampah | 14 368 982     | 12 694 897     | 79 772 243     |
| F | Konstruksi   | 20 541 312 422 | 17 142 001 600 | 15 400 614 998 |
| G | Perdagangan Besar dan Eceran; Reparasi dan Perawatan Mobil dan Sepeda Motor                    | 17 760 316 635 | 20 359 427 974 | 27 735 247 883 |
| H | Transportasi dan Pergudangan   | 128 345 238    | 1 278 224 508  | 2 910 604 288  |
| I | Penyediaan Akomodasi dan Penyediaan Makan Minum  | 99 944 529     | 174 064 508    | 115 343 547    |
| J | Informasi dan Komunikasi   | 68 917 619     | 45 436 615     | 50 704 914     |
| K | Jasa Keuangan dan Asuransi   | 3 194 002 735  | 4 083 120 041  | 5 463 676 477  |
| M | Jasa Profesional, Ilmiah dan Teknis  | 115 060 836    | 188 788 850    | 191 907 029    |
| N | Jasa Persewaan, Ketenagakerjaan, Agen Perjalanan dan Penunjang Usaha Lainnya                   | 267 813 411    | 282 899 669    | 185 884 442    |
| O | Administrasi Pemerintahan dan Jaminan Sosial Wajib   | 18 328 772 628 | 14 230 542 624 | 19 602 663 969 |
| P | Jasa Pendidikan  | 384 250 534    | 261 433 860    | 313 807 021    |

Lanjutan Tabel/ Continued Table 10.3

| Lapangan Usaha<br><i>Industry</i> |  | 2016                   | 2017                   | 2018                   |
|-----------------------------------|--|------------------------|------------------------|------------------------|
|                                   | (1)  | (5)                    | (6)                    | (7)                    |
| Q                                 | Jasa Kesehatan dan Kegiatan Sosial   | 317 052 871            | 141 295 565            | 85 477 455             |
| R                                 | Kebudayaan, Hiburan dan Rekreasi   | 21 203 364             | 24 772 932             | 60 799 698             |
| S                                 | Kegiatan Jasa Lainnya  | 1 656 140 369          | 1 290 802 136          | 896 199 463            |
| T                                 | Jasa Perorangan yang Melayani Rumah Tangga, Kegiatan yang Menghasilkan Barang dan Jasa oleh Rumah Tangga yang Digunakan Sendiri untuk Memenuhi Kebutuhan | 25 146 228             | 4 048 000              | 12 535 591             |
| Unknown                           | Wajib Pajak KLU Error  | 13 552 806             | 16 500 430             | 8 376 556              |
| <b>Jumlah/Total</b>               |  | <b>109 279 548 119</b> | <b>123 683 798 310</b> | <b>159 754 491 880</b> |

Sumber: Kantor Pelayanan, Penyuluhan dan Konsultasi Perpajakan Kabupaten Sekadau

Source: Tax Services, Dissemination, and Consultation Office of Sekadau Regency

**Tabel 10. 4 Data Penerimaan Pajak Menurut Jenis Pajak di Kabupaten Sekadau (rupiah), 2016-2018**  
**Table Tax Revenue by Type of Tax in Sekadau Regency (rupiahs), 2016-2018**

| <b>Jenis Pajak</b><br><i>Type of Tax</i>                             | <b>2016</b>           | <b>2017</b>           | <b>2018</b>           |
|--|-----------------------|-----------------------|-----------------------|
| (1)  | (2)                   | (3)                   | (4)                   |
| <b>1</b>   | <b>60 805 969 968</b> | <b>75 255 862 349</b> | <b>89 898 104 002</b> |
| 411211 - PPN Dalam Negeri  | 60 728 608 249        | 75 104 150 289        | 89 854 695 446        |
| 411221 - PPNBM Dalam Negeri  | 75 832 006            | 151 122 060           | 25 387 011            |
| 411222 - PPNBM Impor   | 1 529 713             | 590 000               | 16 857 864            |
| 411229 - PPNBM Lainnya   | 0                     | 0                     | 1 163 681             |
| 411212 - PPN Impor   | 0                     | 0                     | 0                     |
| 411219 - PPN Lainnya   | 0                     | 0                     | 0                     |
| <b>2 PPh Non Migas</b>   | <b>41 926 579 450</b> | <b>40 827 176 665</b> | <b>55 870 848 970</b> |
| 411121 - PPh Pasal 21  | 18 849 063 661        | 16 757 372 192        | 27 112 129 385        |
| 411128 - PPh Final & FLN   | 10 713 804 657        | 11 134 036 245        | 14 000 230 974        |
| 411124 - PPh Pasal 23  | 6 774 424 661         | 7 389 552 569         | 9 987 268 063         |
| 411122 - PPh Pasal 22  | 2 723 016 571         | 3 188 057 637         | 3 034 835 979         |
| 411129 - PPh Non Migas Lainnya                                       | 2 721 600 213         | 1 852 331 192         | 1 333 153 284         |
| 411126 - PPh Pasal 25/29 Badan                                       | -79 278 856           | 336 710 775           | 238 798 766           |
| 411125 - PPh Pasal 25/29 OP  | 150 720 754           | 160 558 754           | 164 288 519           |
| 411127 - PPh Pasal 26  | 72 171 789            | 7 967 301             | 144 000               |
| 411123 - PPh Pasal 22 Impor  | 1 056 000             | 590 000               | 0                     |
| 411131 - PPh Final & FLN   | 0                     | 0                     | 0                     |
| <b>3 PBB dan BPHTB</b>   | <b>6 502 765 170</b>  | <b>7 562 795 720</b>  | <b>13 906 419 266</b> |
| 411313 - Pendapatan PBB Sektor Perkebunan                            | 6 502 765 170         | 7 562 795 720         | 13 906 419 266        |
| 411316 - Pendapatan PBB Sektor Pertambangan Minyak Bumi dan Gas Bumi | 0                     | 0                     | 0                     |
| 411314 - Pendapatan PBB Sektor Perhutanan                            | 0                     | 0                     | 0                     |

Lanjutan Tabel/ Continued Table 10.4

| Jenis Pajak<br>Type of Tax  | 2016                   | 2017                   | 2018                   |
|---|------------------------|------------------------|------------------------|
| (1)   | (5)                    | (6)                    | (7)                    |
| 411315 - Pendapatan PBB Sektor<br>Pertambangan Mineral dan Batubara | 0                      | 0                      | 0                      |
| 411312 - Pendapatan PBB Perkotaan                                   | 0                      | 0                      | 0                      |
| 411411 - Pendapatan BPHTB   | 0                      | 0                      | 0                      |
| 411311 - Pendapatan PBB Pedesaan                                    | 0                      | 0                      | 0                      |
| 411319 - Pendapatan PBB Sektor<br>Lainnya                           | 0                      | 0                      | 0                      |
| 411317 - Pendapatan PBB Sektor<br>Pertambangan Panas Bumi           | 0                      | 0                      | 0                      |
| 411318 - Pendapatan PBB Lainnya                                     | 0                      | 0                      | 0                      |
| <b>4 Pendapatan Atas PL dan PIB</b>                                 | <b>22 332 454</b>      | <b>36 582 507</b>      | <b>53 525 847</b>      |
| 411619 - Pajak Tidak Langsung<br>Lainnya                            | 22 332 454             | 32 582 507             | 32 196 820             |
| 411623 - Bunga Penagihan PPN  | 0                      | 3 000 000              | 21 329 027             |
| 411611 - Bea Meterai  | 0                      | 1 000 000              | 0                      |
| 411624 - Bunga Penagihan PPN  | 0                      | 0                      | 0                      |
| 411612 - Penjualan Benda Materai                                    | 0                      | 0                      | 0                      |
| 411613 - PTLL   | 0                      | 0                      | 0                      |
| 411621 - Bunga Penagihan PPh  | 0                      | 0                      | 0                      |
| 411622 - Bunga Penagihan PPN  | 0                      | 0                      | 0                      |
| <b>5 PPh Migas</b>  | <b>21 901 077</b>      | <b>1 381 069</b>       | <b>25 593 795</b>      |
| 411111 - PPh Minyak Bumi  | 21 798 546             | 1 381 069              | 25 593 795             |
| 411112 - PPh Gas Alam   | 102 531                | 0                      | 0                      |
| 411113 - PPh Minyak Bumi Lainnya                                    | 0                      | 0                      | 0                      |
| 411119 - PPh Gas Alam Lainnya                                       | 0                      | 0                      | 0                      |
| <b>Jumlah/Total</b>   | <b>109 279 548 119</b> | <b>123 683 798 310</b> | <b>159 754 491 880</b> |

Sumber: Kantor Pelayanan, Penyuluhan dan Konsultasi Perpajakan Kabupaten Sekadau

Source: Tax Services, Dissemination, and Consultation Office of Sekadau Regency

**Tabel 10. 5 Data Penerimaan Pajak Menurut Kecamatan di Kabupaten Sekadau (rupiah), 2016-2018**  
***Tax Revenue by Sub District in Sekadau Regency (rupiahs), 2016-2018***

|   | <b>Kecamatan<br/>Sub District</b> | <b>2016</b>           | <b>2017</b>           | <b>2018</b>            |
|---|-----------------------------------|-----------------------|-----------------------|------------------------|
|   | (1)                               | (2)                   | (3)                   | (4)                    |
| 1 | Nanga Mahap                       | 2 339 731 675         | 3 382 766 690         | 3 208 787 130          |
| 2 | Nanga Taman                       | 12 748 108 404        | 19 583 643 815        | 19 239 461 228         |
| 3 | Sekadau Hulu                      | 5 358 788 489         | 6 371 379 941         | 20 457 336 037         |
| 4 | Sekadau Hilir                     | 65 732 849 328        | 67 623 975 035        | 84 424 764 940         |
| 5 | Belitang Hilir                    | 12 198 780 370        | 14 071 150 602        | 19 627 397 045         |
| 6 | Belitang                          | 795 108 420           | 214 543 121           | 309 526 241            |
| 7 | Belitang Hulu                     | 10 106 181 433        | 12 436 339 106        | 12 487 219 259         |
|   | <b>Sekadau</b>                    | <b>88 832 919 551</b> | <b>94 346 007 864</b> | <b>116 848 907 485</b> |

Sumber: Kantor Pelayanan, Penyuluhan dan Konsultasi Perpajakan Kabupaten Sekadau

Source: *Tax Services, Dissemination, and Consultation Office of Sekadau Regency*


<https://sekadaukab.bps.go.id>



# BAB 11

## PENGELUARAN PENDUDUK DAN KONSUMSI MAKANAN

Population Expenditure and Food Consumption



<https://sekadaukab.bps.go.id>

**PENJELASAN TEKNIS**

1. **Pengeluaran rata-rata per kapita** adalah biaya yang dikeluarkan untuk konsumsi semua anggota rumah tangga selama sebulan baik yang berasal dari pembelian, pemberian maupun produksi sendiri dibagi dengan banyaknya anggota rumah tangga dalam rumah tangga tersebut.

**TECHNICAL NOTES**

1. ***Per capita Average Expenditure*** is the cost spent for all household members consumption during the month, whether from purchasing, giving or own production, divided by the number of household members in the household.

<https://sekadaukab.bps.go.id>

**ULASAN**

**DESCRIPTION**

Berdasarkan hasil Survei Sosial Ekonomi Nasional Kor, Maret 2018 didapatkan hasil bahwa sebanyak 31,94% penduduk dari Kabupaten Sekadau termasuk dari golongan yang memiliki pengeluaran Rp. 500.000 – Rp. 749.999 per kapita sebulan.

*Population Expenditure Based on National Socio Economic Survey kor, March 2018 showed that 31.94% of population in Sekadau Regency classified as population with 500.000 – 749.999 rupiahs of expenditure per capita per month.*

Sedangkan dari sisi pengeluaran menurut kelompok makanan, 20,77% penduduk lebih banyak memberikan pengeluarannya untuk bahan minuman pada tahun 2018. Dari sisi pengeluaran menurut kelompok bukan makanan, 55,88% penduduk lebih banyak memberikan pengeluarannya untuk perumahan dan fasilitas rumah tangga; aneka barang dan jasa; dan pajak, pungutan dan asuransi pada tahun 2018.

*In term of Food Group Consumption, 20,77% of the population choose to consume beverage stuffs in 2018. In term of Non-Food Group Consumption, 55,88% of the population choose to consume housing and household facility; goods and services; and taxes and insurances in 2018.*

**11. PENGELUARAN PENDUDUK DAN KONSUMSI MAKANAN/POPULATION  
EXPENDITURE AND FOOD CONSUMPTION**

**Tabel 11. 1 Persentase Penduduk Menurut Golongan Pengeluaran Per  
Table Kapita Sebulan di Kabupaten Sekadau, 2018  
Percentage of Population by Expenditure Per Capita Per  
Month Class in Sekadau Regency, 2018**

| <b>Golongan Pengeluaran<br/>Expenditure Class<br/>(rupiah)</b> | <b>Persentase Penduduk<br/>Percentage of Population</b> |
|--|---|
| (1)  | (2)   |
| < 350 000  | 4,09  |
| 350 000–499 999  | 18,85   |
| 500 000–749 999  | 31,94   |
| 750 000–999 999  | 16,92   |
| 1 000 000–1 499 999  | 17,53   |
| 1 500 000+   | 10,67   |
| <b>Jumlah/Total</b>  | <b>100,00</b>   |

Sumber: Survei Sosial Ekonomi Nasional Maret  
Source: National Socioeconomic Survey, March

**Tabel 11. 2 Rata-rata Pengeluaran dan Persentase Rata-rata Pengeluaran Per Kapita Sebulan Menurut Kelompok Makanan di Kabupaten Sekadau, 2018**  
***Average Expenditure and Percentage of Average Expenditure Per Capita Per Month by Food Group in Sekadau Regency, 2018***

| <b>Kelompok Makanan</b><br><b><i>Food Group</i></b>            | <b>Rata-rata Pengeluaran</b><br><b><i>Average Expenditure</i></b><br><b>(rupiah)</b> | <b>Persentase Rata-rata</b><br><b>Pengeluaran</b><br><b><i>Percentage of Average</i></b><br><b><i>Expenditure</i></b> |
|--|--|---|
| (1)  | (2)  | (3)   |
| Padi-padian/ <i>Cereals</i>                                    | 94 922   | 18,31   |
| Umbi-umbian/ <i>Tubers</i>                                     | 2 753  | 0,53  |
| Ikan/Udang/Cumi/Kerang<br><i>Fish/Prawn/Squid/Clam</i>         | 55 813   | 10,76   |
| Daging/ <i>Meat</i>  | 41 411   | 7,99  |
| Telur dan susu/ <i>Eggs and milk</i>                           | 26 968   | 5,20  |
| Sayur-sayuran/ <i>Vegetables</i>                               | 46 805   | 9,03  |
| Kacang-kacangan/ <i>Legumes</i>                                | 6 845  | 1,32  |
| Buah-buahan/ <i>Fruits</i>                                     | 12 297   | 2,37  |
| Minyak dan Kelapa/ <i>Oil and Coconut</i>                      | 11 874   | 2,29  |
| Bahan minuman/ <i>Beverage stuffs</i>                          | 27 591   | 5,32  |
| Bumbu-bumbuan/ <i>Spices</i>                                   | 9 775  | 1,88  |
| Konsumsi lainnya/ <i>Miscellaneous food items</i>              | 11 513   | 2,22  |
| Makanan dan minuman jadi<br><i>Prepared food and beverages</i> | 107 686  | 20,77   |
| Rokok/ <i>Cigarette</i>  | 62 259   | 12,01   |
| <b>Jumlah/Total</b>  | <b>518 510</b>   | <b>100</b>  |

Sumber: Survei Sosial Ekonomi Nasional Maret  
 Source: National Socioeconomic Survey, March

**Tabel 11. 3 Rata-rata Pengeluaran dan Persentase Rata-rata Pengeluaran Per Kapita Sebulan Menurut Kelompok Bukan Makanan di Kabupaten Sekadau, 2018**  
*Average Expenditure and Percentage of Average Expenditure Per Capita Per Month by Non-Food Group in Sekadau Regency, 2018*

| <b>Kelompok Bukan Makanan<br/>Non-Food Group</b>                                   | <b>Rata-rata<br/>Pengeluaran<br/>Average Expenditure<br/>(rupiah)</b> | <b>Persentase Rata-rata<br/>Pengeluaran<br/>Percentage of<br/>Average Expenditure</b> |
|--|---|---|
| (1)  | (2)   | (3)   |
| Perumahan dan fasilitas rumah<br>tangga/ <i>Housing and household<br/>facility</i> | 204 947   | 55,88   |
| Aneka barang dan jasa/ <i>Goods and<br/>services</i>                               | 74 973  | 20,44   |
| Pakaian, alas kaki, dan tutup<br>kepala<br><i>Clothing, footwear, and headgear</i> | 18 590  | 5,07  |
| Barang yang tahan lama/ <i>Durable<br/>goods</i>                                   | 43 936  | 11,98   |
| Pajak, pungutan, dan asuransi<br><i>Taxes and insurances</i>                       | 16 068  | 4,38  |
| Keperluan pesta dan upacara<br><i>Parties and ceremonies</i>                       | 8 250   | 2,25  |
| <b>Jumlah/Total</b>  | <b>366 765</b>  | <b>100</b>  |

Sumber: Survei Sosial Ekonomi Nasional Maret  
 Source: National Socioeconomic Survey, March

<https://sekadaukab.bps.go.id>



**BAB**  
**12**

**PERDAGANGAN**  
TRADE



**Jumlah Pedagang**

**576**

**135**

**2**

**Besar**

**Sedang**

**kecil**

**Jumlah Koperasi**

**KUD**

**55**

**KSP**

**7**

**KSU**

**22**

**KOPKAR**

**5**

**LAINNYA**

**64**



<https://sekadaukab.bps.go.id>

**ULASAN**

Jumlah perusahaan yang tercatat oleh Dinas Koperasi, UKM, dan Perdagangan Kabupaten Sekadau tahun 2017 yaitu sebanyak 285 perusahaan. Sementara itu, terdapat 153 koperasi yang tersebar dalam 7 (tujuh) kecamatan di Kabupaten Sekadau.

Harga bahan – bahan kebutuhan pokok tahun 2017 di ibukota Kabupaten Sekadau mengalami variasi naik-turun setiap bulannya. Perubahan triwulanan dihitung menggunakan rata-rata harga per 3 (tiga) bulan. Untuk lebih jelasnya lihat tabel 12.5

**DESCRIPTION**

*The number of establishments registered by Cooperative, Small and Micro Business, and Trade Office of Sekadau Regency on 2017 is 285 companies. Meanwhile, there are 153 cooperatives spread in 7 (seven) districts in Sekadau Regency.*

*Prices of basic needs on 2017 in Sekadau always changes from month to month. The quarterly period calculated using average price per 3 months. For more details see table 12.5.*

<https://sekadaukab.bps.go.id>

**12. PERDAGANGAN/TRADE**

**Tabel 12. 1 Jumlah Perusahaan Menurut Bentuk Badan Hukum di Kabupaten Sekadau, 2014-2017**  
**Number of Establishments by Type of Business Entity in Sekadau Regency, 2014-2017**

| <b>Tipe Badan Hukum<br/>Type of Business Entity</b> | <b>2014</b> | <b>2015</b> | <b>2016</b> | <b>2017</b> |
|---|-------------|-------------|-------------|-------------|
| (1)   | (2)         | (3)         | (4)         | (5)         |
| Perseroan Terbatas/ <i>incorporated company</i>     | 3           | 10          | 22          | 7           |
| CV, Firma/ <i>CV, Firm</i>                          | 15          | 69          | 45          | 67          |
| Perorangan/ <i>ndependent</i>                       | 131         | 143         | 213         | 211         |
| Lainnya/ <i>Others</i>                              | 0           | 0           | 0           | 0           |
| <b>Jumlah/Total</b>                                 | <b>149</b>  | <b>236</b>  | <b>294</b>  | <b>285</b>  |

Sumber: Dinas Koperasi, UKM dan Perdagangan Kabupaten Sekadau  
 Source: *Cooperative, Small and Micro Business, and Trade Office of Sekadau Regency*

**Tabel 12. 2 Jumlah Pedagang Menurut Kecamatan di Kabupaten Sekadau, 2017**  
**Table** **Number of Merchants by Sub District in Sekadau Regency, 2017**

|   | <b>Kecamatan<br/>Sub District</b> | <b>Pedagang<br/>Besar<br/>Wholesaler</b> | <b>Pedagang<br/>Menengah<br/>Medium<br/>Trader</b> | <b>Pedagang<br/>Kecil<br/>Small Trader</b> |
|---|-----------------------------------|--|--|--|
|   | (1)                               | (2)                                      | (3)  | (4)  |
| 1 | Nanga Mahap                       | 0  | 7  | 21   |
| 2 | Nanga Taman                       | 0  | 7  | 33   |
| 3 | Sekadau Hulu                      | 0  | 14   | 25   |
| 4 | Sekadau Hilir                     | 2  | 68   | 380  |
| 5 | Belitang Hilir                    | 0  | 9  | 46   |
| 6 | Belitang                          | 0  | 26   | 44   |
| 7 | Belitang Hulu                     | 0  | 4  | 27   |
|   | <b>Sekadau</b>                    | <b>2</b>                                 | <b>135</b>   | <b>576</b>                                 |

Sumber: Dinas Koperasi, UKM dan Perdagangan Kabupaten Sekadau

Source: Cooperative, Small and Micro Business, and Trade Office of Sekadau Regency

**Tabel 12. 3 Jumlah Sarana Perdagangan Menurut Jenisnya di Kabupaten Sekadau, 2014-2017**  
**Table** **Number of Trading Facilities by Type of Facility in Sekadau Regency, 2014-2017**

| <b>Sarana Perdagangan<br/>Trading Facilities</b> | <b>2014</b> | <b>2015</b> | <b>2016</b> | <b>2017</b> |
|--|-------------|-------------|-------------|-------------|
| (1)  | (2)         | (3)         | (4)         | (5)         |
| Pasar/Market                                     | 0           | 1           | 2           | 2           |
| Toko/Store                                       | 80          | 72          | 181         | 146         |
| Kios/kiosk                                       | 0           | 0           | 61          | 22          |
| Warung/Shop                                      | 0           | 1           | 1           | 1           |
| <b>Jumlah/Total</b>                              | <b>80</b>   | <b>74</b>   | <b>245</b>  | <b>171</b>  |

Sumber: Dinas Koperasi, UKM dan Perdagangan Kabupaten Sekadau

Source: Cooperative, Small and Micro Business, and Trade Office of Sekadau Regency

**Tabel 12. 4 Jumlah Koperasi Menurut Jenis Koperasi dan Kecamatan di Kabupaten Sekadau, 2018**  
**Table** **Number of Cooperatives by Type of Cooperative and Sub District in Sekadau Regency, 2018**

|   | <b>Kecamatan<br/>Sub District</b> | <b>KUD</b> | <b>KSP</b> | <b>KSU</b> | <b>KOPKAR</b> | <b>Lainnya<br/>Other</b> |
|---|-----------------------------------|------------|------------|------------|---------------|--------------------------|
|   | (1)                               | (2)        | (3)        | (4)        | (5)           | (6)                      |
| 1 | Nanga Mahap                       | 2          | 0          | 0          | 0             | 3                        |
| 2 | Nanga Taman                       | 1          | 1          | 3          | 0             | 7                        |
| 3 | Sekadau Hulu                      | 5          | 1          | 1          | 1             | 6                        |
| 4 | Sekadau Hilir                     | 32         | 3          | 16         | 1             | 35                       |
| 5 | Belitang Hilir                    | 4          | 1          | 1          | 1             | 7                        |
| 6 | Belitang                          | 6          | 1          | 0          | 1             | 2                        |
| 7 | Belitang Hulu                     | 5          | 0          | 1          | 1             | 4                        |
|   | <b>Sekadau 2018</b>               | <b>55</b>  | <b>7</b>   | <b>22</b>  | <b>5</b>      | <b>64</b>                |
|   | <b>2017</b>                       | <b>55</b>  | <b>6</b>   | <b>22</b>  | <b>4</b>      | <b>61</b>                |

Sumber: Dinas Koperasi, UKM dan Perdagangan Kabupaten Sekadau  
 Source: Cooperative, Small and Micro Business, and Trade Office of Sekadau Regency

Lanjutan Tabel/ Continued Table 12.4

| Kecamatan<br>Sub District | Koperasi<br>Pertanian | Koperasi<br>Pondok<br>Pesantren | Koperasi<br>Perdagangan<br>Besar | Koperasi<br>Simpan<br>Pinjam | Koperasi<br>Pegawai<br>Negeri | Koperasi<br>Serba<br>Usaha |
|---------------------------|-----------------------|---------------------------------|----------------------------------|------------------------------|-------------------------------|----------------------------|
| (1)                       | (7)                   | (8)                             | (9)                              | (10)                         | (11)                          | (12)                       |
| 1 Nanga Mahap             | 0                     | 0                               | 0                                | 0                            | 1                             | 0                          |
| 2 Nanga Taman             | 0                     | 0                               | 0                                | 1                            | 1                             | 1                          |
| 3 Sekadau Hulu            | 0                     | 0                               | 0                                | 1                            | 1                             | 1                          |
| 4 Sekadau Hilir           | 2                     | 2                               | 1                                | 2                            | 3                             | 16                         |
| 5 Belitang Hilir          | 0                     | 1                               | 0                                | 0                            | 2                             | 1                          |
| 6 Belitang                | 0                     | 0                               | 0                                | 1                            | 0                             | 0                          |
| 7 Belitang Hulu           | 0                     | 0                               | 0                                | 0                            | 1                             | 1                          |
| <b>Sekadau 2018</b>       | <b>2</b>              | <b>3</b>                        | <b>1</b>                         | <b>5</b>                     | <b>9</b>                      | <b>20</b>                  |

Sumber: Dinas Koperasi, UKM dan Perdagangan Kabupaten Sekadau

Source: Cooperative, Small and Micro Business, and Trade Office of Sekadau Regency



Lanjutan Tabel/ *Continued Table 12.4*

| Kecamatan<br><i>Sub District</i> | Koperasi<br>Kepolisian | Koperasi<br>Wanita | Koperasi<br>Karyawan | Koperasi<br>Perkebunan | Koperasi<br>Perikanan | Koperasi<br>Angkutan<br>Penyebrangan |
|----------------------------------|------------------------|--------------------|----------------------|------------------------|-----------------------|--------------------------------------|
| (13)                             | (14)                   | (15)               | (16)                 | (17)                   | (18)                  | (19)                                 |
| 1 Nanga Mahap                    | 0                      | 0                  | 0                    | 2                      | 0                     | 0                                    |
| 2 Nanga Taman                    | 0                      | 0                  | 0                    | 6                      | 0                     | 0                                    |
| 3 Sekadau Hulu                   | 0                      | 0                  | 0                    | 4                      | 0                     | 0                                    |
| 4 Sekadau Hilir                  | 1                      | 1                  | 0                    | 21                     | 2                     | 1                                    |
| 5 Belitang Hilir                 | 0                      | 0                  | 0                    | 4                      | 0                     | 0                                    |
| 6 Belitang                       | 0                      | 0                  | 1                    | 2                      | 0                     | 0                                    |
| 7 Belitang Hulu                  | 0                      | 0                  | 1                    | 3                      | 0                     | 0                                    |
| <b>Sekadau 2018</b>              | <b>1</b>               | <b>1</b>           | <b>2</b>             | <b>42</b>              | <b>2</b>              | <b>1</b>                             |

Sumber: Dinas Koperasi, UKM dan Perdagangan Kabupaten Sekadau

Source: *Cooperative, Small and Micro Business, and Trade Office of Sekadau Regency*

**Tabel 12. 5 Rata-rata Harga Kebutuhan Pokok Menurut Triwulan dan Jenis Komoditas di Kabupaten Sekadau, 2017**  
**Average Price of Basic Needs by Quarterly and Type of Needs in Sekadau Regency, 2017**

| Jenis Komoditas<br><i>Commodities</i> | Satuan<br><i>Unit</i> | Harga/ <i>Price</i> |                 |                  |                 |
|---------------------------------------|-----------------------|---------------------|-----------------|------------------|-----------------|
|                                       |                       | Akhir<br>Trw I      | Akhir<br>Trw II | Akhir<br>Trw III | Akhir<br>Trw IV |
| (1)                                   | (2)                   | (3)                 | (4)             | (5)              | (6)             |
| <b>1. Beras</b>                       |                       |                     |                 |                  |                 |
| a. Lokal                              | Kg                    | 11 000              | 11 000          | 11 000           | 11 000          |
| b. Siam                               | Kg                    | 14 000              | 14 000          | 14 000           | 14 000          |
| c. Ketan Putih                        | Kg                    | 17 000              | 17 000          | 17 000           | 17 000          |
| <b>2 Tepung</b>                       |                       |                     |                 |                  |                 |
| a. Tepung Beras (Rosebrand)           | 1/2 Kg                | 7 000               | 7 000           | 7 000            | 7 000           |
| b. Tepung Sagu (Ambon)                | Kg                    | 8 000               | 8 000           | 8 000            | 8 000           |
| c. Tepung Kanji                       | 1/2 Kg                | 6 000               | 6 000           | 6 000            | 6 000           |
| d. Tepung Terigu (Segitiga Biru)      | Kg                    | 8 000               | 8 000           | 8 000            | 8 000           |
| <b>3 Mie Instant</b>                  |                       |                     |                 |                  |                 |
| a. Supermi Ayam Bawang                | 1 bks = 70 Gr         | 2 500               | 2 500           | 2 500            | 2 500           |
| b. Mie Sedap Goreng                   | 1 bks = 90 Gr         | 3 000               | 3 000           | 3 000            | 3 000           |
| c. Indomie Soto                       | 1 bks = 70 Gr         | 3 000               | 3 000           | 3 000            | 3 000           |
| d. Indomie Ayam Bawang                | 1 bks = 70 Gr         | 2 500               | 2 500           | 2 500            | 2 000           |
| <b>4 Daging</b>                       |                       |                     |                 |                  |                 |
| a. Daging Sapi                        | Kg                    | 140 000             | 170 000         | 140 000          | 140 000         |
| b. Daging Kambing                     | Kg                    | 130 000             | 130 000         | 130 000          | 130 000         |
| c. Daging Babi                        | Kg                    | 80 000              | 80 000          | 80 000           | 80 000          |
| d. Ayam Kampung                       | Kg                    | 65 000              | 65 000          | 65 000           | 65 000          |
| e. Ayam Negeri (Ras)                  | Kg                    | 40 000              | 45 000          | 45 000           | 45 000          |

Lanjutan Tabel/ Continued Table 12.5

| Jenis Komoditas<br><i>Commodities</i> | Satuan<br><i>Unit</i>  | Harga/ Price   |                 |                  |                 |         |
|---------------------------------------|------------------------|----------------|-----------------|------------------|-----------------|---------|
|                                       |                        | Akhir<br>Trw I | Akhir<br>Trw II | Akhir<br>Trw III | Akhir<br>Trw IV |         |
| (1)                                   | (2)                    | (3)            | (4)             | (5)              | (6)             |         |
| <b>5</b>                              | <b>Ikan Laut Segar</b> |                |                 |                  |                 |         |
| a.                                    | Cumi-cumi              | Kg             | 65 000          | 65 000           | 65 000          | 65 000  |
| b.                                    | Kembung                | Kg             | 40 000          | 40 000           | 40 000          | 40 000  |
| c.                                    | Tongkol                | Kg             | 35 800          | 35 800           | 35 800          | 35 800  |
| d.                                    | Udang                  | Kg             | 60 000          | 65 000           | 60 000          | 65 000  |
| <b>6</b>                              | <b>Ikan Air Tawar</b>  |                |                 |                  |                 |         |
| a.                                    | Bawal                  | Kg             | 35 000          | 35 000           | 35 000          | 35 000  |
| b.                                    | Gurame                 | Kg             | -               | -                | -               | -       |
| c.                                    | Gabus                  | Kg             | -               | -                | -               | -       |
| d.                                    | Mas                    | Kg             | 40 000          | 40 000           | 40 000          | 40 000  |
| e.                                    | Lele                   | Kg             | 35 000          | 35 000           | 35 000          | 35 000  |
| f.                                    | Nila                   | Kg             | 35 000          | 35 000           | 35 000          | 35 000  |
| g.                                    | Bandeng                | Kg             | 30 000          | 30 000           | 30 000          | 30 000  |
| h.                                    | Udang Gala             | Kg             | 150 000         | 150 000          | 150 000         | 150 000 |
| i.                                    | Patin                  | Kg             | 30 000          | 30 000           | 30 000          | 30 000  |
| j.                                    | Baung                  | Kg             | 80 000          | 80 000           | 80 000          | 80 000  |
| <b>7</b>                              | <b>Ikan Asin</b>       |                |                 |                  |                 |         |
| a.                                    | Gabus                  | Kg             | -               | -                | -               | -       |
| b.                                    | Sepat                  | Kg             | 60 000          | 60 000           | 60 000          | 60 000  |
| c.                                    | Teri                   | Kg             | 80 000          | 80 000           | 80 000          | 80 000  |
| d.                                    | Ebi                    | Kg             | 220 000         | 220 000          | 220 000         | 220 000 |

Lanjutan Tabel/ Continued Table 12.5

| Jenis Komoditas<br>Commodities     | Satuan<br>Unit    | Harga/ Price   |                 |                     |                 |
|------------------------------------|-------------------|----------------|-----------------|---------------------|-----------------|
|                                    |                   | Akhir<br>Trw I | Akhir<br>Trw II | Akhir<br>Trw<br>III | Akhir<br>Trw IV |
| (1)                                | (2)               | (3)            | (4)             | (5)                 | (6)             |
| <b>8 Susu Kental Manis</b>         |                   |                |                 |                     |                 |
| a. Nona                            | 1 Klg = 388 Gr    | -              | -               | -                   | -               |
| b. Bendera                         | 1 Klg = 397 Gr    | 10 000         | 10 000          | 10 000              | 10 000          |
| c. Indomilk                        | 1 Klg = 390 Gr    | 10 000         | 10 000          | 10 000              | 10 000          |
| d. Enak                            | 1 Klg = 388 Gr    | 9 000          | 9 000           | 9 000               | 9 000           |
| <b>9 Susu Bubuk Instant/Bayi</b>   |                   |                |                 |                     |                 |
| a. Dancow                          | 1 Kotak = 400 Gr  | 44 000         | 44 000          | 44 000              | 44 000          |
| b. Bendera                         | 1 Kotak = 400 Gr  | -              | -               | -                   | -               |
| c. Lactogen                        | 1 Kotak = 400 Gr  | 47 000         | 47 000          | 47 000              | 47 000          |
| d. SGM                             | 1 Kotak = 400 Gr  | 35 500         | 35 500          | 35 500              | 35 500          |
| <b>10 Telur</b>                    |                   |                |                 |                     |                 |
| a. Telur Ayam Kampung              | 1 Butir           | 3 000          | 3 000           | 3 000               | 3 000           |
| b. Telur Ayam Negeri (Ras)         | 1 Butir           | 1 700          | 1 700           | 1 700               | 1 700           |
| c. Telur Itik (Asin)               | Butir             | 3 000          | 3 000           | 3 000               | 3 000           |
| d. Telur Puyuh                     | 10 Butir          | -              | -               | -                   | -               |
| <b>11 Minyak Goreng/ Margarine</b> |                   |                |                 |                     |                 |
| a. Tropical                        | 1 Liter           | 16 000         | 16 000          | 16 000              | 16 000          |
| b. Curah                           | 1 Liter           | 13 000         | 13 000          | 13 000              | 13 000          |
| c. Filma                           | 1 Liter           | 15 000         | 15 000          | 15 000              | 15 000          |
| d. Blue Band                       | 1 Sachet = 200 Gr | 6 000          | 6 000           | 6 000               | 6 000           |
| e. Simas                           | 1 Sachet = 200 Gr | 5 000          | 5 000           | 5 000               | 5 000           |
| f. Palmia                          | 1 Sachet = 200 Gr | 5 000          | 5 000           | 5 000               | 5 000           |

Lanjutan Tabel/ Continued Table 12.5

| Jenis Komoditas<br>Commodities | Satuan<br>Unit | Harga/ Price   |                 |                     |                    |
|--------------------------------|----------------|----------------|-----------------|---------------------|--------------------|
|                                |                | Akhir<br>Trw I | Akhir<br>Trw II | Akhir<br>Trw<br>III | Akhir<br>Trw<br>IV |
| (1)                            | (2)            | (3)            | (4)             | (5)                 | (6)                |
| <b>12 Sayuran</b>              |                |                |                 |                     |                    |
| a. Kangkung                    | Kg             | 10 000         | 10 000          | 10 000              | 10 000             |
| b. Bayam                       | Kg             | 10 000         | 10 000          | 10 000              | 10 000             |
| c. Kubis/Kol                   | Kg             | 12 000         | 13 000          | 10 000              | 10 000             |
| d. Kacang Panjang              | Kg             | 12 000         | 12 000          | 12 000              | 12 000             |
| e. Kentang                     | Kg             | 18 000         | 20 000          | 20 000              | 20 000             |
| f. Cabe Merah Besar            | Kg             | 30 000         | 35 000          | 35 000              | 35 000             |
| g. Cabe Rawit                  | Kg             | 130 000        | 50 000          | 50 000              | 40 000             |
| h. Ketimun                     | Kg             | 10 000         | 10 000          | 10 000              | 10 000             |
| i. Sawi                        | Kg             | 15 000         | 15 000          | 15 000              | 15 000             |
| j. Tomat Sayur                 | Kg             | 20 000         | 20 000          | 20 000              | 20 000             |
| k. Labu Siam                   | Kg             | 15 000         | 15 000          | 15 000              | 15 000             |
| l. Labu Air                    | Kg             | 12 000         | 12 000          | 12 000              | 12 000             |
| m. Terung                      | Kg             | 17000          | 17000           | 17000               | 17 000             |
| n. Nangka Muda                 | Kg             | 10 000         | 10 000          | 10 000              | 10 000             |
| o. Daun Bawang                 | Kg             | 35 000         | 35 000          | 35 000              | 35 000             |
| p. Tauge/Kecambah              | Kg             | 10 000         | 10 000          | 10 000              | 10 000             |
| q. Buncis                      | Kg             | 17 000         | 13 000          | 13 000              | 13 000             |
| r. Wortel                      | Kg             | 18 000         | 22 000          | 18 000              | 18 000             |
| s. Daun Singkong               | Kg             | 10 000         | 10 000          | 10 000              | 10 000             |
| t. Pare/Paria                  | Kg             | 12 000         | 12 000          | 12 000              | 12 000             |

Lanjutan Tabel/ Continued Table 12.5

| Jenis Komoditas<br><i>Commodities</i> | Satuan<br><i>Unit</i> | Harga/ <i>Price</i> |                 |                  |                 |
|---------------------------------------|-----------------------|---------------------|-----------------|------------------|-----------------|
|                                       |                       | Akhir<br>Trw I      | Akhir<br>Trw II | Akhir<br>Trw III | Akhir<br>Trw IV |
| (1)                                   | (2)                   | (3)                 | (4)             | (5)              | (6)             |
| <b>13 Pasta Gigi</b>                  |                       |                     |                 |                  |                 |
| a. Pepsodent                          | 1 Tube = 75 Gr        | 4 000               | 4 000           | 4 000            | 4 000           |
| b. Ciptadent                          | 1 Tube = 190 Gr       | 9 000               | 9 000           | 9 000            | 9 000           |
| <b>Sabun Mandi</b>                    |                       |                     |                 |                  |                 |
| a. Lifebuoy                           | 110 Gr                | 4 500               | 4 500           | 4 500            | 4 500           |
| b. LUX                                | 100 Gr                | 5 000               | 5 000           | 5 000            | 5 000           |
| c. GIV                                | 100 Gr                | 2 500               | 2 500           | 2 500            | 2 500           |
| <b>Shampoo</b>                        |                       |                     |                 |                  |                 |
| a. Sunsilk                            | 1 Botol = 70 MI       | 12 000              | 12 000          | 12 000           | 12 000          |
| b. Lifebuoy                           | 1 Botol = 100 MI      | 10 000              | 10 000          | 10 000           | 10 000          |
| c. Clear                              | 1 Botol = 100 MI      | 15 000              | 15 000          | 15 000           | 15 000          |
| <b>14 Deterjen Bubuk</b>              |                       |                     |                 |                  |                 |
| a. Rinso                              | 600 Gr                | 15 000              | 15 000          | 15 000           | 15 000          |
| b. Daia                               | 900 Gr                | 17 000              | 17 000          | 17 000           | 17 000          |
| c. Attack                             | 800 Gr                | 20 000              | 20 000          | 20 000           | 20 000          |
| d. Surf                               | Kg                    | -                   | -               | -                | -               |
| <b>15 Sabun Cuci Batang/Bubuk</b>     |                       |                     |                 |                  |                 |
| a. Sunlight                           | 1 Batang              | -                   | -               | -                | -               |
| b. B-29                               | 1 Sachet = 400 Gr     | -                   | -               | -                | -               |
| c. Wings                              | 1 Sachet = 400 Gr     | 2500                | 2500            | 2500             | 2500            |

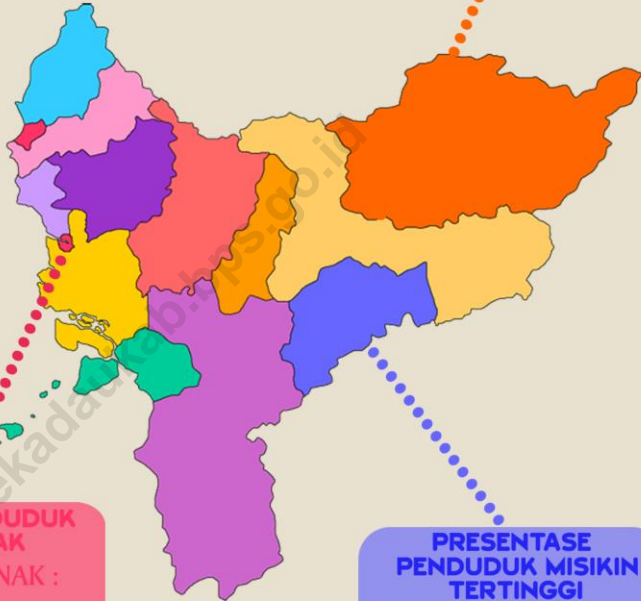
Sumber: Dinas Koperasi, UKM dan Perdagangan Kabupaten Sekadau

Source: Cooperative, Small and Micro Business, and Trade Office of Sekadau Regency

**BAB**  
**13**

**PERBANDINGAN ANTAR  
KABUPATEN/KOTA**  
*Regency/Municipal Comparison*

**JUMLAH KECAMATAN  
TERBANYAK**  
KAPUAS HULU : 23



**JUMLAH PENDUDUK  
TERBANYAK**  
KOTA PONTIANAK :  
637 723 Jiwa

**PRESENTASE  
PENDUDUK MISIKIN  
TERTINGGI**  
MELAWI : 12,83 Persen

<https://sekadaukab.bps.go.id>



**ULASAN****EXPLANATORY NOTES****13.1 Geografi**

Luas kawasan Budidaya Provinsi Kalimantan Barat adalah 6.429.721 Hektar, di Kabupaten Sekadau luas kawasan budidaya sekitar 404.666 Hektar atau sekitar 6,3% dari Provinsi Kalimantan Barat.

Sebagian besar wilayah Provinsi Kalimantan Barat merupakan jenis tanah Podsolot Merah Kuning (PMK) mencapai 9.257.907 Hektar.

**13.2 Pemerintahan**

Jumlah Kecamatan di Provinsi Kalimantan Barat pada 2018 berjumlah 174 sedangkan di Kabupaten Sekadau berjumlah 7.

**13.3 Penduduk dan Ketenagakerjaan**

Jumlah penduduk laki-laki berdasarkan proyeksi tahun 2018 adalah 2.544.860 jiwa. Kabupaten Sekadau berjumlah 102.708 jiwa.

Jumlah penduduk laki-laki berdasarkan proyeksi tahun 2016 adalah 2.456.804 jiwa. Kabupaten Sekadau berjumlah 96.868 jiwa.

**13.4 Sosial dan Kesejahteraan Rakyat**

Persentase penduduk miskin Kabupaten Sekadau pada 2018 mencapai 6,17% , Kabupaten/Kota yang memiliki persentase penduduk miskin terendah adalah Kabupaten Sanggau dengan 4,67%.

**13.1 Geography**

*The total area of West Kalimantan Province Cultivation is 6.429.721 Hectares, in Sekadau Regency the cultivation area is about 404.666 Hectares or about 6.3% of West Kalimantan Province.*

*Most of the province of Borneo Weight is the type of land Red Podsolot Yellow (FMD) reaches 9.257.907 Hectares.*

**13.2 Government**

*The number of Sub Districts in West Kalimantan Province in 2018 amounted to 174 while in Sekadau Regency amounted to 7.*

**13.3 Population and Employment**

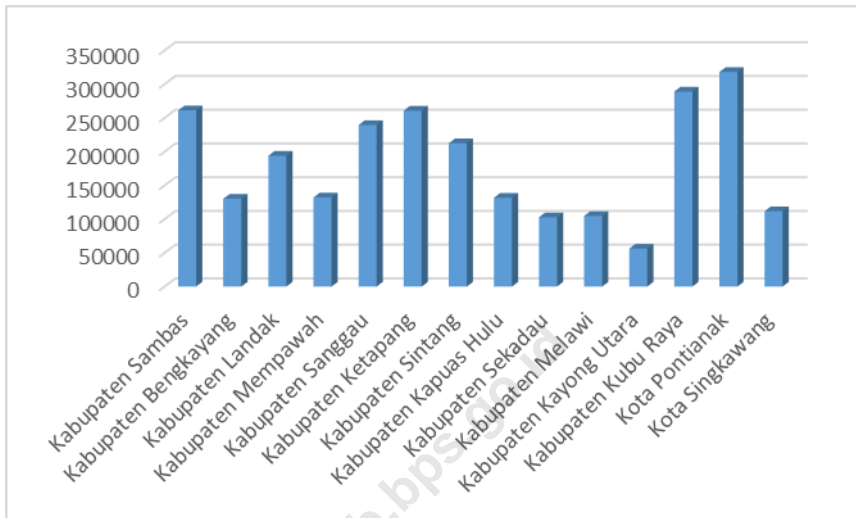
*The number of male population based on 2018 projection is 2544.860 people. Sekadau regency amounts to 102.708 people.*

*The number of male population based on 2016 projection is 2.456.804 people. Sekadau Regency is 96.868 inhabitants*

**13.4 Social and Welfare**

*Percentage of poor people of Sekadau Regency reached 6,17%. Regency / City which has the lowest percentage of poor people is Sanggau Regency with 4,67%.*

**Gambar 5** Jumlah Penduduk Menurut Kabupaten/Kota, 2018  
**Picture** Population in Regency/Municipality, 2018



Sumber/  
Source: diolah dari hasil Sensus Penduduk, SUPAS dan Proyeksi BPS Provinsi Kalimantan Barat  
processed from Population Census, SUPAS and Population Projection, BPS-Statistics of Kalimantan Barat Province

**13.1. GEOGRAFI/GEOGRAPHY**

**Tabel 13.1. 1 Luas Daerah dan Jumlah Pulau Menurut Kabupaten/Kota di Provinsi Kalimantan Barat, 2018**  
**Total Area and Number of Islands by Regency/Municipality in Kalimantan Barat Province, 2018**

|    | <b>Kabupaten/Kota</b><br><i>Regency/Municipality</i> | <b>Ibukota</b><br><b>Kabupaten/Kota</b><br><i>Capital of</i><br><i>Regency/Municipality</i> | <b>Luas (km<sup>2</sup>)</b><br><b>Total Area</b><br><i>(square.km)</i> | <b>Persentase</b><br><b>Percentage</b> | <b>Jumlah</b><br><b>Pulau</b><br><b>Number of</b><br><b>Islands</b> |
|----|--|---|---|--|---|
|    | (1)  | (2)   | (3)   | (4)                                    | (5)   |
| 1  | Kabupaten Sambas                                     | Sambas  | 5 960.04  | 4.05                                   | 3   |
| 2  | Kabupaten Bengkayang                                 | Bengkayang  | 5 487.03  | 3.73                                   | 4   |
| 3  | Kabupaten Landak                                     | Ngabang   | 8 350.22  | 5.67                                   | 0   |
| 4  | Kabupaten Mempawah                                   | Mempawah  | 1 917.96  | 1.30                                   | 4   |
| 5  | Kabupaten Sanggau                                    | Sanggau   | 12 497.35   | 8.49                                   | 0   |
| 6  | Kabupaten Ketapang                                   | Ketapang  | 30 058.48   | 20.41                                  | 4   |
| 7  | Kabupaten Sintang                                    | Sintang   | 21 924.17   | 14.89                                  | 0   |
| 8  | Kabupaten Kapuas Hulu                                | Putussibau  | 31 327.69   | 21.27                                  | 0   |
| 9  | Kabupaten Sekadau                                    | Sekadau   | 6 263.10  | 4.25                                   | 0   |
| 10 | Kabupaten Melawi                                     | Nanga Pinoh   | 10 122.36   | 6.87                                   | 0   |
| 11 | Kabupaten Kayong Utara                               | Sukadana  | 4 104.83  | 2.79                                   | 6   |
| 12 | Kabupaten Kubu Raya                                  | Sungai Raya   | 8 593.81  | 5.84                                   | 0   |
| 13 | Kota Pontianak                                       | Pontianak   | 118.44  | 0.08                                   | 0   |
| 14 | Kota Singkawang                                      | Singkawang  | 549.77  | 0.37                                   | 0   |
|    | <b>Kalimantan Barat</b>                              | <b>Pontianak</b>  | <b>147 275.25</b>   | <b>100</b>                             | <b>21</b>   |

Sumber: Biro Pemerintahan Sekretariat Daerah Provinsi Kalimantan Barat

Source: Government Bureau of Regional Secretariat of Kalimantan Barat

**Tabel 13.1. 2 Luas Kawasan Budidaya dan Non Budidaya Menurut Kabupaten/Kota di Provinsi Kalimantan Barat (Ha), 2018**  
***Cultivation and Non Cultivation Area by Regency/Municipality in Kalimantan Barat Province (Ha), 2018***

|    | <b>Kabupaten/Kota<br/>Regency/Municipality</b> | <b>Kawasan Budidaya<br/>Cultivation Area</b> | <b>Kawasan Non<br/>Budidaya<br/>Non Cultivation Area</b> | <b>Jumlah<br/>Total</b> |
|----|--|--|--|-------------------------|
|    | (1)  | (2)  | (3)  | (4)                     |
| 1  | Kabupaten Sambas                               | 407 832                                      | 178 699  | 586 531                 |
| 2  | Kabupaten Bengkayang                           | 353 099                                      | 200 499  | 553 598                 |
| 3  | Kabupaten Landak                               | 591 567                                      | 244 138  | 835 705                 |
| 4  | Kabupaten Mempawah                             | 121 411                                      | 74 685   | 196 096                 |
| 5  | Kabupaten Sanggau                              | 723 101                                      | 550 943  | 1 274 044               |
| 6  | Kabupaten Ketapang                             | 1 233 535                                    | 1 804 033  | 3 037 568               |
| 7  | Kabupaten Sintang                              | 909 001                                      | 1 309 660  | 2 218 661               |
| 8  | Kabupaten Kapuas Hulu                          | 746 554                                      | 2 366 805  | 3 113 359               |
| 9  | Kabupaten Sekadau                              | 404 666                                      | 156 852  | 561 518                 |
| 10 | Kabupaten Melawi                               | 259 625                                      | 752 223  | 1 011 848               |
| 11 | Kabupaten Kayong Utara                         | 155 578                                      | 258 163  | 413 741                 |
| 12 | Kabupaten Kubu Raya                            | 465 955                                      | 417 130  | 883 085                 |
| 13 | Kota Pontianak                                 | 11 300                                       | 674  | 11 974                  |
| 14 | Kota Singkawang                                | 46 497                                       | 7 943  | 54 440                  |
|    | <b>Kalimantan Barat</b>                        | <b>6 429 721</b>                             | <b>8 322 447</b>   | <b>14 752 168</b>       |

Sumber: Kantor Wilayah Badan Pertanahan Nasional Provinsi Kalimantan Barat

Source: Regional Office of National Land Board of Kalimantan Barat

**Tabel 13.1. 3 Luas Daerah Tergenang Menurut Kabupaten/Kota di Provinsi Kalimantan Barat (Ha), 2018**  
**Table** **Flooding Area by Regency/Municipality in Kalimantan Barat Province (Ha), 2018**

|    | <b>Kabupaten/Kota<br/>Regency/Municipality</b> | <b>Daerah Tergenang<br/>Flooding Area</b> | <b>Daerah Tidak<br/>Tergenang<br/>Unflooding Area</b> | <b>Jumlah<br/>Total</b> |
|----|--|---|---|-------------------------|
|    | (1)  | (2)                                       | (3)   | (4)                     |
| 1  | Kabupaten Sambas                               | 307 800                                   | 331 670   | 639 470                 |
| 2  | Kabupaten Bengkayang                           | 26 700                                    | 513 030   | 539 730                 |
| 3  | Kabupaten Landak                               | 138 675                                   | 852 235   | 990 910                 |
| 4  | Kabupaten Mempawah                             | 62 293                                    | 65 397  | 127 690                 |
| 5  | Kabupaten Sanggau                              | 101 800                                   | 1 183 970   | 1 285 770               |
| 6  | Kabupaten Ketapang                             | 803 000                                   | 2 321 074   | 3 124 074               |
| 7  | Kabupaten Sintang                              | 137 500                                   | 2 026 000   | 2 163 500               |
| 8  | Kabupaten Kapuas Hulu                          | 390 000                                   | 2 594 200   | 2 984 200               |
| 9  | Kabupaten Sekadau                              | 8 200                                     | 536 230   | 544 430                 |
| 10 | Kabupaten Melawi                               | 600                                       | 1 063 800   | 1 064 400               |
| 11 | Kabupaten Kayong Utara                         | 202 000                                   | 254 826   | 456 826                 |
| 12 | Kabupaten Kubu Raya                            | 579 096                                   | 119 424   | 698 520                 |
| 13 | Kota Pontianak                                 | 10 780                                    | 0   | 10 780                  |
| 14 | Kota Singkawang                                | 8 000                                     | 42 400  | 50 400                  |
|    | <b>Kalimantan Barat</b>                        | <b>2 776 444</b>                          | <b>11 904 256</b>                                     | <b>14 680 700</b>       |

Sumber: Kantor Wilayah Badan Pertanahan Nasional Provinsi Kalimantan Barat

Source: Regional Office of National Land Board of Kalimantan Barat

REGENCY /MUNICIPAL COMPARISON

**Tabel 13.1. 4 Luas Daerah Tergenang Menurut Kabupaten/Kota di Provinsi Kalimantan Barat (Ha), 2018**  
**Table** **Flooding Area by Regency/Municipality in Kalimantan Barat Province (Ha), 2018**

|    | <b>Kabupaten/Kota<br/>Regency/Municipality</b> | <b>OGH</b>       | <b>Aluvial</b>   | <b>Regosol</b> | <b>PMK<sup>1)</sup></b> | <b>Podsol</b>    | <b>Latosol</b> |
|----|--|------------------|------------------|----------------|-------------------------|------------------|----------------|
|    | (1)  | (2)              | (3)              | (4)            | (5)                     | (6)              | (7)            |
| 1  | Kabupaten Sambas                               | 51 215           | 93 073           | 0              | 444 182                 | 39 000           | 12 000         |
| 2  | Kabupaten Bengkayang                           | 6 700            | 20 000           | 0              | 369 030                 | 4 000            | 140 000        |
| 3  | Kabupaten Landak                               | 138 152          | 323              | 0              | 761 214                 | 49 621           | 41 600         |
| 4  | Kabupaten Mempawah                             | 33 849           | 28 498           | 0              | 65 343                  | 0                | 0              |
| 5  | Kabupaten Sanggau                              | 450              | 6 200            | 0              | 1 214 820               | 45 100           | 19 200         |
| 6  | Kabupaten Ketapang                             | 452 723          | 468 429          | 40 000         | 1 990 622               | 171 000          | 1 300          |
| 7  | Kabupaten Sintang                              | 45 056           | 281 639          | 0              | 1 336 805               | 500 000          | 0              |
| 8  | Kabupaten Kapuas Hulu                          | 298 250          | 206 400          | 0              | 1 633 938               | 845 612          | 0              |
| 9  | Kabupaten Sekadau                              | 0                | 8 200            | 0              | 390 951                 | 145 279          | 0              |
| 10 | Kabupaten Melawi                               | 256 787          | 600              | 0              | 807 013                 | 0                | 0              |
| 11 | Kabupaten Kayong Utara                         | 115 214          | 166 459          | 0              | 175 153                 | 0                | 0              |
| 12 | Kabupaten Kubu Raya                            | 168 314          | 498 720          | 0              | 31 436                  | 0                | 0              |
| 13 | Kota Pontianak                                 | 3 600            | 7 180            | 0              | 0                       | 0                | 0              |
| 14 | Kota Singkawang                                | 0                | 8 000            | 4 800          | 37 400                  | 200              | 0              |
|    | <b>Kalimantan Barat</b>                        | <b>1 570 310</b> | <b>1 793 771</b> | <b>44 800</b>  | <b>9 257 907</b>        | <b>1 799 812</b> | <b>214 100</b> |

Catatan/ Note: 1) PMK (Podsolet Merah Kuning) termasuk kompleks PMK

Sumber: Kantor Wilayah Badan Pertanahan Nasional Provinsi Kalimantan Barat

Source: Regional Office of National Land Board of Kalimantan Barat

**Tabel 13.1. 5 Luas Wilayah Kalimantan Barat Menurut Kabupaten/Kota dan Jenis Tekstur Tanah (Ha), 2018**  
**Total Area of Kalimantan Barat by Regency/Municipality and Type of Soil Texture (Ha), 2018**

|    | <b>Kabupaten/Kota</b><br><i>Regency/Municipality</i> | <b>Halus</b><br><i>Smooth</i> | <b>Sedang</b><br><i>Moderate</i> | <b>Kasar</b><br><i>Hard</i> | <b>Gambut</b><br><i>Turf</i> | <b>Rawa</b><br><i>Swamp</i> | <b>Lainnya</b><br><i>Others</i> |
|----|--|-------------------------------|----------------------------------|-----------------------------|------------------------------|-----------------------------|---------------------------------|
|    | (1)  | (2)                           | (3)                              | (4)                         | (5)                          | (6)                         | (7)                             |
| 1  | Kabupaten Sambas                                     | 105 073                       | 425 099                          | 39 000                      | 70 298                       | 0                           | 0                               |
| 2  | Kabupaten Bengkayang                                 | 91 856                        | 343 700                          | 69 460                      | 34 714                       | 0                           | 0                               |
| 3  | Kabupaten Landak                                     | 37 017                        | 592 997                          | 246 682                     | 114 214                      | 0                           | 0                               |
| 4  | Kabupaten Mempawah                                   | 52 497                        | 69 996                           | 34 998                      | 17 499                       | 0                           | 0                               |
| 5  | Kabupaten Sanggau                                    | 25 400                        | 1 111 943                        | 58 523                      | 89 904                       | 0                           | 0                               |
| 6  | Kabupaten Ketapang                                   | 880 600                       | 592 383                          | 712 600                     | 627 500                      | 12 450                      | 0                               |
| 7  | Kabupaten Sintang                                    | 161 189                       | 881 861                          | 1 041 513                   | 78 937                       | 0                           | 0                               |
| 8  | Kabupaten Kapuas Hulu                                | 1 112 900                     | 1 075 000                        | 455 800                     | 322 500                      | 18 000                      | 0                               |
| 9  | Kabupaten Sekadau                                    | 8 200                         | 525 463                          | 4 000                       | 6 767                        | 0                           | 0                               |
| 10 | Kabupaten Melawi                                     | 319 320                       | 670 572                          | 74 508                      | 0                            | 0                           | 0                               |
| 11 | Kabupaten Kayong Utara                               | 377 683                       | 302 146                          | 15 000                      | 50 115                       | 10 423                      | 0                               |
| 12 | Kabupaten Kubu Raya                                  | 250 484                       | 85 366                           | 5 122                       | 130 248                      | 180 000                     | 0                               |
| 13 | Kota Pontianak                                       | 9 724                         | 0                                | 0                           | 1 056                        | 0                           | 0                               |
| 14 | Kota Singkawang                                      | 8 000                         | 37 600                           | 4 800                       | 0                            | 0                           | 0                               |
|    | <b>Kalimantan Barat</b>                              | <b>3 439 943</b>              | <b>6 714 126</b>                 | <b>2 762 006</b>            | <b>1 543 752</b>             | <b>220 873</b>              | <b>0</b>                        |

Sumber: Kantor Wilayah Badan Pertanahan Nasional Provinsi Kalimantan Barat

Source: Regional Office of National Land Board of Kalimantan Barat

REGENCY /MUNICIPAL COMPARISON

**Tabel 13.1. 6 Luas Kabupaten/Kota Menurut Lereng di Provinsi Kalimantan Barat (Ha), 2018**  
**Table Area of Regency/Municipality by Class Elevation (Ha), 2018**

|    | Kabupaten/Kota<br><i>Regency/Municipality</i> | Kelas Lereng/ <i>Class Elevation</i> |                  |                  |                  | Jumlah<br><i>Total</i> |
|----|---|--------------------------------------|------------------|------------------|------------------|------------------------|
|    |   | < 2%                                 | 2%-15%           | 15%-40%          | > 40%            |                        |
|    | (1)   | (2)                                  | (3)              | (4)              | (5)              | (6)                    |
| 1  | Kabupaten Sambas                              | 307 800                              | 124 442          | 160 396          | 46 832           | 639 470                |
| 2  | Kabupaten Bengkayang                          | 321 785                              | 102 503          | 40 749           | 74 693           | 539 730                |
| 3  | Kabupaten Landak                              | 250 244                              | 219 850          | 416 596          | 104 220          | 990 910                |
| 4  | Kabupaten Mempawah                            | 66 839                               | 49 922           | 9 142            | 1 787            | 127 690                |
| 5  | Kabupaten Sanggau                             | 173 686                              | 475 500          | 433 373          | 203 211          | 1 285 770              |
| 6  | Kabupaten Ketapang                            | 751 058                              | 1 897 693        | 378 067          | 97 256           | 3 124 074              |
| 7  | Kabupaten Sintang                             | 455 718                              | 732 901          | 581 929          | 392 952          | 2 163 500              |
| 8  | Kabupaten Kapuas Hulu                         | 958 240                              | 336 150          | 533 240          | 1 156 570        | 2 984 200              |
| 9  | Kabupaten Sekadau                             | 100 000                              | 325 210          | 86 900           | 32 320           | 544 430                |
| 10 | Kabupaten Melawi                              | 149 640                              | 309 909          | 383 618          | 221 233          | 1 064 400              |
| 11 | Kabupaten Kayong Utara                        | 223 667                              | 131 659          | 67 315           | 34 185           | 456 826                |
| 12 | Kabupaten Kubu Raya                           | 510 423                              | 183 794          | 3 329            | 974              | 698 520                |
| 13 | Kota Pontianak                                | 10 780                               | -                | -                | -                | 10 780                 |
| 14 | Kota Singkawang                               | 8 000                                | 4 800            | 33 190           | 4 410            | 50 400                 |
|    | <b>Kalimantan Barat</b>                       | <b>4 287 880</b>                     | <b>4 894 333</b> | <b>3 127 844</b> | <b>2 370 643</b> | <b>14 680 700</b>      |

Sumber: Kantor Wilayah Badan Pertanahan Nasional Provinsi Kalimantan Barat

Source: Regional Office of National Land Board of Kalimantan Barat



**Tabel 13.1. 7 Penggunaan Tanah Menurut Kabupaten/Kota di Provinsi Kalimantan Barat (Ha), 2018**  
**Land Utilization by Regency/Municipality in Kalimantan Barat (Ha), 2018**

|    | Kabupaten/Kota<br><i>Regency/Municipality</i> | Alang- Alang<br><i>Reed</i> | Hutan<br>Belukar<br><i>Thicket<br/>Forest</i> | Hutan Lebat<br><i>Thick Forest</i> | Hutan<br>Sejenis<br><i>Similar<br/>Forest</i> | Kebun<br>Campuran<br><i>Cultivate</i> |
|----|---|-----------------------------|---|------------------------------------|---|---------------------------------------|
|    | (1)   | (2)                         | (3)   | (4)                                | (5)   | (6)                                   |
| 1  | Kabupaten Sambas                              | -                           | 108 806                                       | 98 534                             | 6 959   | 5 635                                 |
| 2  | Kabupaten Bengkayang                          | 64                          | 174 289                                       | 112 241                            | -   | 8                                     |
| 3  | Kabupaten Landak                              | -                           | 257 300                                       | 187 144                            | 2 473   | 8                                     |
| 4  | Kabupaten Mempawah                            | -                           | 36 824  | 44 958                             | 1 612   | 369                                   |
| 5  | Kabupaten Sanggau                             | -                           | 667 427                                       | 224 142                            | 15 724  | 68 737                                |
| 6  | Kabupaten Ketapang                            | 136 789                     | -   | 1 126 698                          | 9 157   | 14 794                                |
| 7  | Kabupaten Sintang                             | 14 690                      | 562 416                                       | 1 093 643                          | 5 742   | -                                     |
| 8  | Kabupaten Kapuas Hulu                         | 3 165                       | 379 194                                       | 2 257 591                          | -   | 17 015                                |
| 9  | Kabupaten Sekadau                             | -                           | 274 162                                       | 90 364                             | -   | 18 548                                |
| 10 | Kabupaten Melawi                              | 73 255                      | 203 366                                       | 428 810                            | 26 266  | 13 581                                |
| 11 | Kabupaten Kayong Utara                        | -                           | 61 178  | 203 708                            | 18 933  | -                                     |
| 12 | Kabupaten Kubu Raya                           | -                           | 269 830                                       | 179 909                            | 59 884  | 63 124                                |
| 13 | Kota Pontianak                                | -                           | 858   | -                                  | -   | -                                     |
| 14 | Kota Singkawang                               | -                           | 14 954  | 10 216                             | 266   | 2 991                                 |
|    | <b>Kalimantan Barat</b>                       | <b>227 963</b>              | <b>3 010 603</b>                              | <b>6 057 958</b>                   | <b>147 016</b>                                | <b>204 810</b>                        |

**Lanjutan Tabel/ Continued Table 13.1.7**

|    | <b>Kabupaten/Kota<br/>Regency/Municipality</b> | <b>Padang<br/>Rumput<br/>Meadow</b> | <b>Pasir Santai<br/>Sand Beach</b> | <b>Perkebun-<br/>an Besar<br/>Estate</b> | <b>Perkebun-<br/>an<br/>Farm</b> | <b>Pemukim-an<br/>Village</b> |
|----|--|-------------------------------------|------------------------------------|--|----------------------------------|-------------------------------|
|    | (1)  | (7)                                 | (8)                                | (9)                                      | (10)                             | (11)                          |
| 1  | Kabupaten Sambas                               | -                                   | 24                                 | 128 007                                  | 111 194                          | 8 068                         |
| 2  | Kabupaten Bengkayang                           | -                                   | -                                  | 105                                      | 72                               | 4                             |
| 3  | Kabupaten Landak                               | -                                   | -                                  | 155                                      | 161                              | 5                             |
| 4  | Kabupaten Mempawah                             | -                                   | -                                  | 17                                       | 31                               | -                             |
| 5  | Kabupaten Sanggau                              | -                                   | -                                  | 265 415                                  | 412 278                          | 7 619                         |
| 6  | Kabupaten Ketapang                             | 1 292                               | -                                  | 444 017                                  | 111 847                          | 4 128                         |
| 7  | Kabupaten Sintang                              | -                                   | -                                  | 108 553                                  | -                                | 7 823                         |
| 8  | Kabupaten Kapuas Hulu                          | -                                   | -                                  | 21 247                                   | 231 958                          | 1 666                         |
| 9  | Kabupaten Sekadau                              | -                                   | -                                  | 93 478                                   | 13 320                           | 4 912                         |
| 10 | Kabupaten Melawi                               | -                                   | -                                  | 11 800                                   | 179 237                          | 2 817                         |
| 11 | Kabupaten Kayong Utara                         | -                                   | -                                  | 40 118                                   | 20 906                           | 2 700                         |
| 12 | Kabupaten Kubu Raya                            | 80 826                              | -                                  | 82 653                                   | 114 380                          | 10 915                        |
| 13 | Kota Pontianak                                 | -                                   | -                                  | -  | -                                | -                             |
| 14 | Kota Singkawang                                | -                                   | -                                  | 1 112                                    | 9 535                            | -                             |
|    | <b>Kalimantan Barat</b>                        | <b>82 118</b>                       | <b>24</b>                          | <b>1 196 676</b>                         | <b>1 204 918</b>                 | <b>50 657</b>                 |

Lanjutan Tabel/ *Continued Table 13.1.7*

|    | <b>Kabupaten/Kota<br/>Regency/Municipality</b> | <b>Pertam-<br/>bangan<br/>Mining</b> | <b>Rawa<br/>Swamp</b> | <b>Sawah<br/>Rice<br/>Field</b> | <b>Semak<br/>Bush</b> | <b>Sunagi/<br/>Danau<br/>River/Lake</b> |
|----|--|--------------------------------------|-----------------------|---------------------------------|-----------------------|---|
|    | (1)  | (12)                                 | (13)                  | (14)                            | (15)                  | (16)                                    |
| 1  | Kabupaten Sambas                               | -                                    | -                     | 72 083                          | 45 567                | 12 480                                  |
| 2  | Kabupaten Bengkayang                           | 432                                  | -                     | 10                              | 49 757                | 2                                       |
| 3  | Kabupaten Landak                               | -                                    | -                     | 22                              | 61 103                | 3                                       |
| 4  | Kabupaten Mempawah                             | -                                    | 514                   | 13                              | 7 207                 | 2                                       |
| 5  | Kabupaten Sanggau                              | 100                                  | 153                   | 8 169                           | 124 788               | 17 544                                  |
| 6  | Kabupaten Ketapang                             | -                                    | 5 474                 | 23 004                          | 373 597               | 18 427                                  |
| 7  | Kabupaten Sintang                              | -                                    | -                     | 277                             | 154 332               | 15 303                                  |
| 8  | Kabupaten Kapuas Hulu                          | -                                    | -                     | 1 419                           | 71 336                | 849 660                                 |
| 9  | Kabupaten Sekadau                              | -                                    | -                     | 12 513                          | 99 735                | 5 554                                   |
| 10 | Kabupaten Melawi                               | -                                    | -                     | -                               | 58 283                | 7 086                                   |
| 11 | Kabupaten Kayong Utara                         | -                                    | -                     | 10 869                          | 8 068                 | 9 133                                   |
| 12 | Kabupaten Kubu Raya                            | -                                    | -                     | 6 467                           | 72 130                | 55 279                                  |
| 13 | Kota Pontianak                                 | -                                    | -                     | -                               | 911                   | 661                                     |
| 14 | Kota Singkawang                                | -                                    | -                     | -                               | 3 716                 | 228                                     |
|    | <b>Kalimantan Barat</b>                        | <b>532</b>                           | <b>6 141</b>          | <b>134 846</b>                  | <b>1 130 531</b>      | <b>985 808</b>                          |

REGENCY /MUNICIPAL COMPARISON

**Lanjutan Tabel/ Continued Table 13.1.7**

|    | <b>Kabupaten/Kota<br/>Regency/Municipality</b> | <b>Tambak<br/>Fishpond</b> | <b>Tanah<br/>Rusak<br/>Broken<br/>Ground</b> | <b>Tanah<br/>Terbuka<br/>Open<br/>Ground</b> | <b>Tegalan<br/>Moor</b> | <b>Jumlah Total</b> |
|----|--|----------------------------|--|--|-------------------------|---------------------|
|    | (1)  | (17)                       | (18)   | (19)   | (20)                    | (21)                |
| 1  | Kabupaten Sambas                               | 3 238                      | 373  | 204  | 3 624                   | 604 796             |
| 2  | Kabupaten Bengkayang                           | 434                        | 3  | 215  | 5 328                   | 342 964             |
| 3  | Kabupaten Landak                               | -                          | 3  | 455  | 12 466                  | 521 298             |
| 4  | Kabupaten Mempawah                             | 352                        | 1  | 668  | 7 109                   | 99 677              |
| 5  | Kabupaten Sanggau                              | -                          | 2 492  | 475  | 8 873                   | 1 823 935           |
| 6  | Kabupaten Ketapang                             | 2 554                      | 4 529  | 9 973  | 5 292                   | 2 291 572           |
| 7  | Kabupaten Sintang                              | -                          | 8 306  | 24 071                                       | 5 350                   | 2 000 506           |
| 8  | Kabupaten Kapuas Hulu                          | -                          | 1 786  | 5 574  | 8 521                   | 3 850 132           |
| 9  | Kabupaten Sekadau                              | -                          | 3 614  |  | 1 652                   | 612 297             |
| 10 | Kabupaten Melawi                               | -                          | 2 281  | 1 996  | 3 070                   | 1 011 848           |
| 11 | Kabupaten Kayong Utara                         | 187                        | 43   | 5  | 4 968                   | 380 815             |
| 12 | Kabupaten Kubu Raya                            | 3 043                      | -  | 329  | 31 124                  | 1 029 893           |
| 13 | Kota Pontianak                                 | -                          | -  | 2  | 4 838                   | 7 269               |
| 14 | Kota Singkawang                                | 58                         | 1 374  | 802  | 795                     | 46 046              |
|    | <b>Kalimantan Barat</b>                        | <b>9 866</b>               | <b>24 803</b>                                | <b>44 769</b>                                | <b>103 009</b>          | <b>14 623 049</b>   |

Sumber: Kantor Wilayah Badan Pertanahan Nasional Provinsi Kalimantan Barat

Source: Regional Office of National Land Board of Kalimantan Barat

**13.2. PEMERINTAH/GOVERNMENT****Tabel 13.2. 1 Jumlah Kecamatan Menurut Kabupaten/Kota, 2014-2018****Table Number of Sub District by Regency/Municipality, 2014-2018**

|    | <b>Kabupaten/Kota<br/>Regency/Municipality</b> | <b>2014</b> | <b>2015</b> | <b>2016</b> | <b>2017</b> | <b>2018</b> |
|----|--|-------------|-------------|-------------|-------------|-------------|
|    | (1)  | (2)         | (3)         | (4)         | (5)         | (6)         |
| 1  | Kabupaten Sambas                               | 19          | 19          | 19          | 19          | 19          |
| 2  | Kabupaten Bengkayang                           | 17          | 17          | 17          | 17          | 17          |
| 3  | Kabupaten Landak                               | 13          | 13          | 13          | 13          | 13          |
| 4  | Kabupaten Mempawah                             | 9           | 9           | 9           | 9           | 9           |
| 5  | Kabupaten Sanggau                              | 15          | 15          | 15          | 15          | 15          |
| 6  | Kabupaten Ketapang                             | 20          | 20          | 20          | 20          | 20          |
| 7  | Kabupaten Sintang                              | 14          | 14          | 14          | 14          | 14          |
| 8  | Kabupaten Kapuas Hulu                          | 23          | 23          | 23          | 23          | 23          |
| 9  | Kabupaten Sekadau                              | 7           | 7           | 7           | 7           | 7           |
| 10 | Kabupaten Melawi                               | 11          | 11          | 11          | 11          | 11          |
| 11 | Kabupaten Kayong Utara                         | 6           | 6           | 6           | 6           | 6           |
| 12 | Kabupaten Kubu Raya                            | 9           | 9           | 9           | 9           | 9           |
| 13 | Kota Pontianak                                 | 6           | 6           | 6           | 6           | 6           |
| 14 | Kota Singkawang                                | 5           | 5           | 5           | 5           | 5           |
|    | <b>Kalimantan Barat</b>                        | <b>174</b>  | <b>174</b>  | <b>174</b>  | <b>174</b>  | <b>174</b>  |

Sumber: Biro Pemerintahan Sekretariat Daerah Provinsi Kalimantan Barat

Source: Government Bureau of Regional Secretariat of Kalimantan Barat Province

**13.3. PENDUDUK DAN KETENAGAKERJAAN/POPULATION AND EMPLOYMENT**

**Tabel 13.3 1 Penduduk Laki-Laki dan Perempuan Menurut Kabupaten/Kota di Provinsi Kalimantan Barat (jiwa), 2000, 2005, 2010, dan 2018**  
**Male and Female Population by Regency/municipality of Kalimantan Barat Province (person), 2000, 2005, 2010, and 2018**

| Kabupaten/Kota<br>Regency/Municipality |                        | 2000             | 2005             | 2010             | 2018             |
|--|------------------------|------------------|------------------|------------------|------------------|
| (1)                                    |                        | (2)              | (3)              | (4)              | (5)              |
| 1                                      | Kabupaten Sambas       | 454 126          | 476 283          | 496 120          | 532 609          |
| 2                                      | Kabupaten Bengkayang   | 333 089          | 194 134          | 215 277          | 251 320          |
| 3                                      | Kabupaten Landak       | 282 026          | 307 669          | 329 649          | 372 609          |
| 4                                      | Kabupaten Mempawah     | 631 546          | 680 056          | 234 021          | 261 299          |
| 5                                      | Kabupaten Sanggau      | 508 320          | 372 128          | 408 468          | 463 995          |
| 6                                      | Kabupaten Ketapang     | 426 285          | 471 716          | 427 460          | 504 008          |
| 7                                      | Kabupaten Sintang      | 460 594          | 343 544          | 364 759          | 413 369          |
| 8                                      | Kabupaten Kapuas Hulu  | 182 589          | 204 347          | 222 160          | 258 984          |
| 9                                      | Kabupaten Sekadau      | -                | 171 286          | 181 634          | 199 576          |
| 10                                     | Kabupaten Melawi       | -                | 160 906          | 178 645          | 205 298          |
| 11                                     | Kabupaten Kayong Utara | -                | -                | 95 594           | 110 899          |
| 12                                     | Kabupaten Kubu Raya    | -                | -                | 500 970          | 570 914          |
| 13                                     | Kota Pontianak         | 472 220          | 502 133          | 554 764          | 637 723          |
| 14                                     | Kota Singkawang        | -                | 168 143          | 186 462          | 219 061          |
| <b>Kalimantan Barat</b>                |                        | <b>3 750 795</b> | <b>4 052 345</b> | <b>4 395 983</b> | <b>5 001 664</b> |

Catatan/Note: 1) Sensus Penduduk / Population Census  
 2) Survei Penduduk Antar Sensus / Intercensal Population Census  
 3) Proyeksi / Projection

(-) Data tergabung dengan kabupaten induk / Data is joined with main Regency

Sumber/  
 Source: diolah dari hasil Sensus Penduduk, SUPAS dan Proyeksi BPS Provinsi Provinsi Kalimantan Barat  
 processed from Population Census, SUPAS and Population Projection, BPS-Statistics of Kalimantan Barat Province

**Tabel 13.3 2 Penduduk Laki-Laki Menurut Kabupaten/Kota di Provinsi Kalimantan Barat (jiwa), 2000, 2005, 2010, dan 2018**  
**Male Population by Regency/municipality of Kalimantan Barat Province (person), 2000, 2005, 2010, and 2018**

| Kabupaten/Kota<br>Regency/Municipality |                        | 2000             | 2005             | 2010             | 2018             |
|--|------------------------|------------------|------------------|------------------|------------------|
| (1)                                    |                        | (2)              | (3)              | (4)              | (5)              |
| 1                                      | Kabupaten Sambas       | 228 235          | 242 092          | 244 604          | 261 313          |
| 2                                      | Kabupaten Bengkayang   | 171 850          | 102 169          | 112 152          | 130 277          |
| 3                                      | Kabupaten Landak       | 147 073          | 160 726          | 172 373          | 193 929          |
| 4                                      | Kabupaten Mempawah     | 320 673          | 346 781          | 118 980          | 132 163          |
| 5                                      | Kabupaten Sanggau      | 262 078          | 189 115          | 211 859          | 239 490          |
| 6                                      | Kabupaten Ketapang     | 220 533          | 242 851          | 222 258          | 260 789          |
| 7                                      | Kabupaten Sintang      | 236 492          | 175 345          | 188 433          | 212 484          |
| 8                                      | Kabupaten Kapuas Hulu  | 93 062           | 104 616          | 113 452          | 131 615          |
| 9                                      | Kabupaten Sekadau      | -                | 88 623           | 93 899           | 102 708          |
| 10                                     | Kabupaten Melawi       | -                | 82 956           | 91 529           | 104 706          |
| 11                                     | Kabupaten Kayong Utara | -                | -                | 48 835           | 56 387           |
| 12                                     | Kabupaten Kubu Raya    | -                | -                | 254 946          | 289 105          |
| 13                                     | Kota Pontianak         | 238 167          | 252 452          | 277 971          | 318 112          |
| 14                                     | Kota Singkawang        | -                | 87 711           | 95 612           | 111 782          |
| <b>Kalimantan Barat</b>                |                        | <b>1 918 163</b> | <b>2 075 437</b> | <b>2 246 903</b> | <b>2 544 860</b> |

Catatan/Note: 1) Sensus Penduduk / Population Census

2) Survei Penduduk Antar Sensus / Intercensal Population Census

3) Proyeksi / Projection

(-) Data tergabung dengan kabupaten induk / Data is joined with main Regency

Sumber/ diolah dari hasil Sensus Penduduk, SUPAS dan Proyeksi BPS Provinsi Kalimantan Barat

Source: processed from Population Census, SUPAS and Population Projection, BPS-Statistics of Kalimantan Barat Province

REGENCY /MUNICIPAL COMPARISON

**Tabel 13.3 3 Penduduk Perempuan Menurut Kabupaten/Kota di Provinsi Kalimantan Barat (jiwa), 2000, 2005, 2010, dan 2018**  
**Female Population by Regency/municipality of Kalimantan Barat Province (person), 2000, 2005, 2010, and 2018**

|    | <b>Kabupaten/Kota<br/>Regency/Municipality</b> | <b>2000</b>      | <b>2005</b>      | <b>2010</b>      | <b>2018</b>      |
|----|--|------------------|------------------|------------------|------------------|
|    | (1)  | (2)              | (3)              | (4)              | (5)              |
| 1  | Kabupaten Sambas                               | 225 891          | 234 191          | 269 182          | 271 296          |
| 2  | Kabupaten Bengkayang                           | 161 239          | 91 965           | 118 901          | 121 043          |
| 3  | Kabupaten Landak                               | 134 953          | 146 943          | 176 294          | 178 680          |
| 4  | Kabupaten Mempawah                             | 310 873          | 333 275          | 127 511          | 129 136          |
| 5  | Kabupaten Sanggau                              | 246 242          | 183 013          | 221 317          | 224 505          |
| 6  | Kabupaten Ketapang                             | 205 752          | 228 865          | 238 782          | 243 219          |
| 7  | Kabupaten Sintang                              | 224 102          | 168 199          | 198 115          | 200 885          |
| 8  | Kabupaten Kapuas Hulu                          | 89 527           | 99 731           | 125 202          | 127 369          |
| 9  | Kabupaten Sekadau                              | -                | 82 663           | 95 875           | 96 868           |
| 10 | Kabupaten Melawi                               | -                | 77 950           | 99 092           | 100 592          |
| 11 | Kabupaten Kayong Utara                         | -                | -                | 53 591           | 54 512           |
| 12 | Kabupaten Kubu Raya                            | -                | -                | 277 713          | 281 809          |
| 13 | Kota Pontianak                                 | 234 053          | 249 681          | 314 843          | 319 611          |
| 14 | Kota Singkawang                                | -                | 80 432           | 105 394          | 107 279          |
|    | <b>Kalimantan Barat</b>                        | <b>1 832 632</b> | <b>1 976 908</b> | <b>2 421 812</b> | <b>2 456 804</b> |

Catatan/Note: 1) Sensus Penduduk / Population Census  
 2) Survei Penduduk Antar Sensus / Intercensal Population Census  
 3) Proyeksi / Projection  
 (-) Data tergabung dengan kabupaten induk / Data is joined with main Regency  
 Sumber/ diolah dari hasil Sensus Penduduk, SUPAS dan Proyeksi BPS Provinsi Kalimantan Barat  
 Source: processed from Population Census, SUPAS and Population Projection, BPS-Statistics of Kalimantan Barat Province



**Tabel 13.3 4 Penduduk Menurut Status Daerah dan Kepadatan Per Kabupaten/Kota di Provinsi Kalimantan Barat, 2018**  
**Population by Region Status and Density by Regency/Municipality of Kalimantan Barat Province, 2018**

|                         | Kabupaten/Kota<br>Regency/Municipality | Status Daerah<br>Ragen Status     |                                   | Jumlah<br>Penduduk<br>(jiwa)<br>Population<br>(persons) | Luas<br>Wilayah<br>Area (km <sup>2</sup> ) | Kepadatan<br>(jiwa per<br>km <sup>2</sup> )<br>Density<br>(persons per<br>km <sup>2</sup> ) |
|-------------------------|--|-----------------------------------|-----------------------------------|---|--|---|
|                         |  | Kota (jiwa)<br>Urban<br>(persons) | Desa (jiwa)<br>Rural<br>(persons) |   |  |   |
|                         | (1)                                    | (2)                               | (3)                               | (4)   | (5)  | ( <sup>^</sup> )  |
| 1                       | Kabupaten Sambas                       | 111 756                           | 420 853                           | 532 609   | 6 395                                      | 83  |
| 2                       | Kabupaten Bengkayang                   | 28 402                            | 222 918                           | 251 320   | 5 397                                      | 47  |
| 3                       | Kabupaten Landak                       | 41 398                            | 331 211                           | 372 609   | 9 909                                      | 38  |
| 4                       | Kabupaten Mempawah                     | 67 041                            | 194 258                           | 261 299   | 1 277                                      | 205   |
| 5                       | Kabupaten Sanggau                      | 108 274                           | 355 721                           | 463 995   | 12 858                                     | 36  |
| 6                       | Kabupaten Ketapang                     | 131 262                           | 372 746                           | 504 008   | 31 241                                     | 16  |
| 7                       | Kabupaten Sintang                      | 73 874                            | 339 495                           | 413 369   | 21 635                                     | 19  |
| 8                       | Kabupaten Kapuas Hulu                  | 29 479                            | 229 505                           | 258 984   | 29 842                                     | 9   |
| 9                       | Kabupaten Sekadau                      | 20 598                            | 178 978                           | 199 576   | 5 444                                      | 37  |
| 10                      | Kabupaten Melawi                       | 34 257                            | 171 041                           | 205 298   | 10 644                                     | 19  |
| 11                      | Kabupaten Kayong Utara                 | 14 390                            | 96 509                            | 110 899   | 4 568                                      | 24  |
| 12                      | Kabupaten Kubu Raya                    | 188 592                           | 382 322                           | 570 914   | 6 985                                      | 82  |
| 13                      | Kota Pontianak                         | 637 723                           | -                                 | 637 723   | 108  | 5 916   |
| 14                      | Kota Singkawang                        | 156 936                           | 62 125                            | 219 061   | 504  | 435   |
| <b>Kalimantan Barat</b> |  | <b>1 643 982</b>                  | <b>3 357 682</b>                  | <b>5 001 664</b>  | <b>146 807</b>                             | <b>34</b>   |

Sumber: BPS Provinsi Kalimantan Barat, Proyeksi 2015

Source: BPS-Statistics of Kalimantan Barat, Population Project

**Tabel 13.3 5 Rata-Rata Kebutuhan Hidup Layak (KHL) Menurut Kabupaten/Kota di Provinsi Kalimantan Barat (rupiah), 2014-2018**  
***Provincial Minmm Wage and District Minmm Wage in Kalimantan Barat Province (rupiahs), 2014-2018***

|    | <b>Kabupaten/Kota<br/>Regency/Municipality</b> | <b>2014</b> | <b>2015</b> | <b>2016</b> | <b>2017</b> | <b>2018</b> |
|----|--|-------------|-------------|-------------|-------------|-------------|
|    | (1)  | (2)         | (3)         | (4)         | (5)         | (6)         |
| 1  | Provinsi Kalimantan Barat                      | 1 380 000   | 1 560 000   | 1 739 400   | 1 882 900   | 2 211 500   |
| 2  | Kabupaten Sambas                               | 1 450 000   | 1 650 000   | 1 879 750   | 2 022 800   | 2 377 000   |
| 3  | Kabupaten Bengkayang                           | 1 400 000   | 1 660 000   | 1 860 000   | 2 013 450   | 2 364 777   |
| 4  | Kabupaten Landak                               | 1 450 000   | 1 606 800   | 1 801 583   | 2 000 920   | 2 349 600   |
| 5  | Kabupaten Mempawah                             | 1 387 000   | 1 575 000   | 1 756 125   | 1 901 005   | 2 232 600   |
| 6  | Kabupaten Sanggau                              | 1 449 000   | 1 635 000   | 1 823 025   | 1 973 425   | 2 318 000   |
| 7  | Kabupaten Ketapang                             | 1 650 000   | 1 800 000   | 2 007 000   | 2 172 500   | 2 636 000   |
| 8  | Kabupaten Sintang                              | 1 450 000   | 1 600 000   | 1 800 000   | 2 025 000   | 2 393 000   |
| 9  | Kabupaten Kapuas Hulu                          | 1 475 000   | 1 600 000   | 1 784 000   | 2 028 000   | 2 381 700   |
| 10 | Kabupaten Sekadau                              | 1 450 000   | 1 600 000   | 1 784 000   | 1 931 180   | 2 267 970   |
| 11 | Kabupaten Melawi                               | 1 470 000   | 1 607 000   | 1 800 000   | 1 948 500   | 2 288 306   |
| 12 | Kabupaten Kayong Utara                         | 1 600 000   | 1 765 000   | 1 967 975   | 2 130 300   | 2 501 850   |
| 13 | Kabupaten Kubu Raya                            | 1 390 000   | 1 580 000   | 1 761 700   | 1 907 040   | 2 242 000   |

Lanjutan Tabel/ *Continued Table 13.3.5*

| Kabupaten/Kota<br><i>Regency/Municipality</i> |                 | 2014      | 2015      | 2016      | 2017      | 2018      |
|---|-----------------|-----------|-----------|-----------|-----------|-----------|
| (1)   |                 | (7)       | (8)       | (9)       | (10)      | (11)      |
| 14  | Kota Pontianak  | 1 425 000 | 1 625 000 | 1 815 000 | 1 972 000 | 2 318 000 |
| 15  | Kota Singkawang | 1 450 000 | 1 650 000 | 1 839 750 | 1 991 529 | 2 338 840 |

Catatan/Notes : Sesuai dengan PP No 78 Tahun 2015 tentang Pengupahan, formula penetapan upah minimum yang dibuat setiap tahunnya menjadi baku dimana persentase kenaikan upah minimum adalah berdasarkan inflasi ditambah pertumbuhan ekonomi./ *In accordance with Government Regulation No. 78 of 2015 concerning Wages, the minimum wage determination formula made every year is standard where the percentage increase in minimum wages is based on inflation plus economic growth.*

PS 43(1) Upah minimum didasarkan kepada Kebutuhan Hidup Layak (KHL) dengan memperhatikan produktivitas dan pertumbuhan ekonomi./ *PS 43 (1) Minimum wages are based on Decent Living Needs (KHL) by paying attention to productivity and economic growth.*

Ps 44 (2) Formula penetapan/ *Ps 44 (2) Determination formula*  
 $UM_n = UM_t + \{UM_t \times (\text{Inflasi } t + \% \Delta \text{PDB}_t)\}$

Singkatnya persentase kenaikan upah adalah inflasi + pertumbuhan ekonomi./ *In short, the percentage increase in wages is inflation + economic growth.*

Formula diatas berlaku untuk : - Upah Minimum Provinsi/ *Provincial Minimum Wage*  
 - Upah Minimum Kota/ *City Minimum Wage*  
 - Upah Minimum Kabupaten/ *District Minimum Wage*

Sumber: Dinas Tenaga Kerja dan Transmigrasi Provinsi Kalimantan Barat

Source: *Department of Manpower and Transmigration of West Kalimantan Province*

**13.4. SOSIAL DAN KESEJAHTERAAN RAKYAT/SOCIAL AND WELFARE**

**Tabel 13.4. 1 Jumlah dan Persentase Penduduk Miskin Menurut Kabupaten/Kota di Provinsi Kalimantan Barat, 2017 dan 2018**  
**Number and Percentage of Poor People by Regency/Municipality in Kalimantan Barat Province, 2017 and 2018**

| Kabupaten/Kota<br>Regency/Municipality | Jumlah Penduduk Miskin (ribu)<br>Number of Poor People (thousand) |               | Persentase Penduduk Miskin<br>Percentage of poor People |             |
|--|---|---------------|---|-------------|
|  | 2017  | 2018          | 2017  | 2018        |
| (1)                                    | (2)   | (3)           | (4)   | (5)         |
| 1 Kabupaten Sambas                     | 45,42   | 45,48         | 8,59  | 8,55        |
| 2 Kabupaten Bengkayang                 | 18,48   | 17,94         | 7,51  | 7,17        |
| 3 Kabupaten Landak                     | 44,82   | 43,73         | 12,23   | 11,77       |
| 4 Kabupaten Mempawah                   | 15,30   | 14,61         | 5,94  | 5,61        |
| 5 Kabupaten Sanggau                    | 20,62   | 21,59         | 4,52  | 4,67        |
| 6 Kabupaten Ketapang                   | 54,28   | 54,86         | 11,02   | 10,93       |
| 7 Kabupaten Sintang                    | 41,46   | 42,65         | 10,20   | 10,35       |
| 8 Kabupaten Kapuas Hulu                | 23,96   | 24,76         | 9,45  | 9,60        |
| 9 Kabupaten Sekadau                    | 12,74   | 12,29         | 6,46  | 6,17        |
| 10 Kabupaten Melawi                    | 25,28   | 26,24         | 12,54   | 12,83       |
| 11 Kabupaten Kayong Utara              | 10,75   | 11,13         | 9,89  | 10,08       |
| 12 Kabupaten Kubu Raya                 | 29,53   | 28,86         | 5,26  | 5,07        |
| 13 Kota Pontianak                      | 33,18   | 31,76         | 5,31  | 5,00        |
| 14 Kota Singkawang                     | 11,61   | 11,17         | 5,42  | 5,12        |
| <b>Kalimantan Barat</b>                | <b>387,43</b>   | <b>387,08</b> | <b>7,88</b>   | <b>7,77</b> |

Sumber: BPS, Survei Sosial Ekonomi Nasional  
 Source: BPS-Statistics Indonesia, National Socioeconomic Survey

**Tabel 13.4. 2** **Garis Kemiskinan, Jumlah, dan Persentase Penduduk Miskin di Daerah Perkotaan Menurut Kabupaten/Kota di Provinsi Kalimantan Barat, 2017 dan 2018**  
***Poverty Line, Number, and Percentage of Poor People in Urban Area by Regency/Municipality in Kalimantan Barat Province, 2017 and 2018***

| <b>Tahun</b><br><b>Year</b> | <b>Garis Kemiskina</b><br><b>(rupiah/kapita/bulan)</b><br><b><i>Poverty Line</i></b><br><b>(rupiah/capita/month)</b> | <b>Jumlah Penduduk</b><br><b>Miskin (juta)</b><br><b><i>Number of Poor People</i></b><br><b>(Thousand)</b> | <b>Persentase</b><br><b>Penduduk Miskin</b><br><b><i>Percentage of poor</i></b><br><b>People</b> |
|-----------------------------|--|--|--|
| (1)                         | (2)  | (3)  | (4)  |
| 2017                        | 379,187  | 76,16  | 4,88   |
| 2018                        | 423,128  | 84,52  | 5,03   |

Sumber: BPS, Survei Sosial Ekonomi Nasional

Source: BPS-Statistics Indonesia, National Socioeconomic Survey

**Tabel 13.4. 3** **Garis Kemiskinan, Jumlah, dan Persentase Penduduk Miskin di Daerah Pedesaan Menurut Kabupaten/Kota di Provinsi Kalimantan Barat, 2017 dan 2018**  
*Poverty Line, Number, and Percentage of Poor People in Rural Area by Regency/Municipality in Kalimantan Barat Province, 2017 and 2018*

| <b>Tahun</b><br><i>Year</i> | <b>Garis Kemiskina</b><br><i>(rupiah/kapita/bulan)</i><br><b>Poverty Line</b><br><i>(rupiah/capita/month)</i> | <b>Jumlah Penduduk</b><br><i>Miskin (juta)</i><br><b>Number of Poor People</b><br><i>(Thousand)</i> | <b>Persentase</b><br><i>Penduduk Miskin</i><br><b>Percentage of poor</b><br><i>People</i> |
|-----------------------------|---|---|---|
| (1)                         | (2)   | (3)   | (4)   |
| 2017                        | 375,620   | 311,27  | 9,28  |
| 2018                        | 402,349   | 302,56  | 9,16  |

Sumber: BPS, Survei Sosial Ekonomi Nasional

Source: BPS-Statistics Indonesia, National Socioeconomic Survey

**Tabel 13.4. 4 Gini Rasio Menurut Kabupaten/Kota di Provinsi Kalimantan Barat, Maret 2014-2018**  
**Gini Ratio by Regency/ Municipality in Kalimantan Barat Province, on March 2014-2018**

|    | <b>Kabupaten/Kota<br/>Regency/Municipality</b> | <b>2014</b> | <b>2015</b> | <b>2016</b> | <b>2017</b> | <b>2018</b> |
|----|--|-------------|-------------|-------------|-------------|-------------|
|    | (1)  | (2)         | (3)         | (4)         | (5)         | (6)         |
| 1  | Kabupaten Sambas                               | 0,35        | 0,30        | 0,38        | 0,31        | 0,29        |
| 2  | Kabupaten Bengkayang                           | 0,32        | 0,27        | 0,27        | 0,29        | 0,30        |
| 3  | Kabupaten Landak                               | 0,30        | 0,31        | 0,31        | 0,30        | 0,30        |
| 4  | Kabupaten Mempawah                             | 0,31        | 0,29        | 0,35        | 0,31        | 0,27        |
| 5  | Kabupaten Sanggau                              | 0,31        | 0,29        | 0,33        | 0,28        | 0,31        |
| 6  | Kabupaten Ketapang                             | 0,31        | 0,33        | 0,28        | 0,27        | 0,29        |
| 7  | Kabupaten Sintang                              | 0,32        | 0,28        | 0,30        | 0,30        | 0,26        |
| 8  | Kabupaten Kapuas Hulu                          | 0,31        | 0,33        | 0,25        | 0,28        | 0,35        |
| 9  | Kabupaten Sekadau                              | 0,31        | 0,33        | 0,32        | 0,33        | 0,31        |
| 10 | Kabupaten Melawi                               | 0,28        | 0,28        | 0,34        | 0,28        | 0,31        |
| 11 | Kabupaten Kayong Utara                         | 0,29        | 0,35        | 0,16        | 0,28        | 0,29        |
| 12 | Kabupaten Kubu Raya                            | 0,42        | 0,32        | 0,34        | 0,32        | 0,34        |
| 13 | Kota Pontianak                                 | 0,33        | 0,31        | 0,33        | 0,34        | 0,37        |
| 14 | Kota Singkawang                                | 0,38        | 0,33        | 0,34        | 0,31        | 0,31        |
|    | <b>Kalimantan Barat</b>                        | <b>0,40</b> | <b>0,39</b> | <b>0,33</b> | <b>0,33</b> | <b>0,34</b> |

Sumber: BPS Provinsi Kalimantan Barat

Source: BPS-Statistics of Kalimantan Barat



Sensus  
Penduduk  
2020

# DATA

MENCERDASKAN BANGSA

*Enlighten The Nation*

**BADAN PUSAT STATISTIK  
KABUPATEN SEKADAU**

*BPS- Statistics of Sekadau Regency*

Jl. Merdeka Timur Km.9, (Komp. Perkantoran Pemda Sekadau),

Sekadau, Kalimantan Barat

Telp (0564)2021686

Mailbox : bps6109@bps.go.id



9 772088 964000