


KABUPATEN MALUKU BARAT DAYA DALAM ANGKA

Maluku Barat Daya Regency in Figures

2018




Badan Pusat Statistik
Kabupaten Maluku Barat Daya
BPS - Statistics of Maluku Barat Daya Regency

KABUPATEN MALUKU BARAT DAYA DALAM ANGKA

Maluku Barat Daya Regency in Figures

2018



Badan Pusat Statistik
Kabupaten Maluku Barat Daya
BPS - Statistics of Maluku Barat Daya Regency

**Kabupaten Maluku Barat Daya Dalam Angka
Maluku Barat Daya Regency In Figures
2018**

ISSN : 2598-6708

No. Publikasi/Publication Number : 81080.1803

Katalog/Catalog:1102001.8108

Ukuran Buku/Book Size: 14,8 cm x 21 cm

Jumlah Halaman/Number of Pages: xxx + 225 halaman

Naskah/Manuscript:

Badan Pusat Statistik Kabupaten Maluku Barat Daya
BPS - Statistics of Maluku Barat Daya Regency

Gambar Sampul depan Oleh/Cover Designed by:

Badan Pusat Statistik Kabupaten Maluku Barat Daya
BPS - Statistics of Maluku Barat Daya Regency

Ilustrasi Sampul Depan/Cover Illustration:

Pelabuhan Wonreli dan Embung Serbaguna Desa Purpura/*Wonreli Port and Multipurpose Embung Purpura Village*

(Sumber : Badan Pusat Statistik Kabupaten Maluku Barat Daya)

Diterbitkan oleh/Published by:

© BPS Kabupaten Maluku Barat Daya

© *BPS - Statistics of Maluku Barat Daya Regency*


Dicetak oleh/Printed by:

Cv. Aman Jaya

Dilarang mengumumkan, mendistribusikan, mengomunikasikan, dan/atau menggandakan sebagian atau seluruh isi buku ini untuk tujuan komersial tanpa izin tertulis dari Badan Pusat Statistik

Announce, distribute, communicate, and/or copy part or all of this book for commercial purpose without permission from BPS-Statistics Indonesia are prohibited

PETA WILAYAH KABUPATEN MALUKU BARAT DAYA
MALUKU BARAT DAYA REGENCY MAP



KEPALA BPS KABUPATEN MALUKU BARAT DAYA
CHIEF OF STATISTICS OF MALUKU BARAT DAYA REGENCY



Corneles Bulohlabna



KATA PENGANTAR

Kabupaten Maluku Barat Daya Dalam Angka 2018 merupakan publikasi tahunan yang diterbitkan oleh BPS Kabupaten Maluku Barat Daya. Disadari bahwa publikasi ini belum sepenuhnya memenuhi harapan pihak pemakai data khususnya para perencana, namun diharapkan dapat membantu melengkapi penyusunan rencana pembangunan di Kabupaten Maluku Barat Daya.

Publikasi ini dapat terwujud berkat kerja sama dan bantuan dari berbagai pihak baik instansi pemerintah maupun swasta. Kepada semua pihak yang telah memberikan bantuan disampaikan penghargaan dan terima kasih yang sebesar – besarnya.

Walaupun publikasi ini telah disiapkan sebaik-baiknya, namun disadari masih ada kekurangan dan kesalahan yang terjadi. Untuk perbaikan publikasi ini, tanggapan dan saran yang bersifat konstruktif dari para pemakai sangat diharapkan.

Tiakur, Agustus 2018

Kepala BPS

Kabupaten Maluku Barat Daya



Corneles Bulohlabna



PREFACE

Maluku Barat Daya Regency in Figures 2018 is an annual publication written by BPS Regency of Maluku Barat Daya. Honestly, this publication has not perfected yet and has not filled the user's hope, especially for the planners yet, but hopefully it can help to equip compilation of development planning in this new regency.

This comprehensive publication has been made possible with the assistance and contribution from several governmental institutions and private organizations. To all parties who have been involved in the preparation of this publication, I would like to express my sincerest appreciation and gratitude.

Comments and constructive suggestions for the improvement of this publication are always welcome.

Tiakur, August 2018

Chief Statistician of

Maluku Barat Daya Regency



Corneles Bulohlabna

Daftar Isi/Contents

| | |
|---|-------|
| Peta Wilayah Kabupaten Maluku Barat Daya/Map of Maluku Barat Daya Regency | iii |
| Foto Kepala BPS Kabupaten Maluku Barat Daya/Photo of Chief of Statistics Maluku Barat Daya Regency | v |
| Kata Pengantar/Preface | vii |
| Daftar Isi/Contents | ix |
| Daftar Tabel/List of Tables | xii |
| Daftar Gambar/List of Figures | xxx |
| Penjelasan Umum/Explanatory Notes | xxxii |
| | |
| Bab 1 Geografi dan Iklim | |
| <i>Geography and Climate</i> | 1 |
| 1.1 Geografi | |
| <i>Geography</i> | 6 |
| 1.2 Iklim | |
| <i>Climate</i> | 16 |
| | |
| Bab 2 Pemerintahan | |
| <i>Government</i> | 19 |
| 2.1 Wilayah Administratif | |
| <i>Administrative Territory</i> | 24 |
| 2.2 Bagian Pemerintahan Kantor Bupati | |
| <i>Regent's Office Governance</i> | 26 |
| 2.3 Dewan Perwakilan Rakyat Daerah | |
| <i>Region House of Representative</i> | 28 |
| 2.4 Pegawai Negeri Sipil | |
| <i>Civil Servants</i> | 34 |
| | |
| Bab 3 Kependudukan dan Ketenagakerjaan | |
| <i>Population and Employment</i> | 45 |
| 3.1 Penduduk | |
| <i>Population</i> | 54 |
| 3.2 Ketenagakerjaan | |
| <i>Employment</i> | 58 |

| | |
|----------------------------------|-----|
| Bab 4 Sosial | |
| <i>Social</i> | 63 |
| 4.1 Pendidikan | |
| <i>Education</i> | 73 |
| 4.2 Kesehatan | |
| <i>Health</i> | 79 |
| 4.3 Agama | |
| <i>Religion</i> | 97 |
| 4.4 Kemiskinan | |
| <i>Poverty</i> | 99 |
| | |
| Bab 5 Pertanian | |
| <i>Agriculture</i> | 101 |
| 5.1 Tanaman Pangan | |
| <i>Food Crops</i> | 107 |
| 5.2 Hortikultura | |
| <i>Horticulture</i> | 113 |
| 5.3 Perkebunan | |
| <i>Estate Crops</i> | 115 |
| 5.4 Peternakan | |
| <i>Husbandry</i> | 117 |
| 5.5 Perikanan | |
| <i>Fishery</i> | 120 |
| 5.6 Kehutanan | |
| <i>Forestry</i> | 127 |
| | |
| Bab 6 Industri dan Energi | |
| <i>Industry and Energy</i> | 129 |
| 6.1 Industri | |
| <i>Industry</i> | 134 |
| 6.2 Energi | |
| <i>Energy</i> | 135 |
| 6.3 Lingkungan Hidup | |
| <i>Living Environment</i> | 138 |
| | |
| Bab 7 Perdagangan | |
| <i>Trade</i> | 141 |
| 7.1 Perdagangan | |
| <i>Commerce</i> | 146 |
| 7.2 Koperasi | |
| <i>Cooperative</i> | 150 |

| | |
|--|-----|
| Bab 8 Hotel dan Pariwisata | |
| <i>Hotel dan Tourism</i> | 151 |
| Bab 9 Transportasi dan Komunikasi | |
| <i>Transportation and Communication</i> | 165 |
| 9.1 Transportasi | |
| <i>Transportation</i> | 171 |
| 9.2 Komunikasi | |
| <i>Communication</i> | 177 |
| Bab 10 Keuangan Daerah | |
| <i>Region Finance</i> | 179 |
| Bab 11 Pengeluaran dan Konsumsi Penduduk | |
| <i>Expenditure and Consumption of the Population</i> | 187 |
| Bab 12 Pendapatan Regional | |
| <i>Regional Income</i> | 193 |
| Bab 13 Perbandingan antar Kabupaten/Kota | |
| <i>Regional Comparison</i> | 211 |

DAFTAR TABEL/LIST OF TABLES

Halaman
Page

1. GEOGRAFI DAN IKLIM/GEOGRAPHY AND CLIMATE

| | | |
|------------|---|----|
| 1.1 | KEADAAN GEOGRAFI/GEOGRAPHY CONDITION | |
| 1.1.1 | Letak Geografis Kabupaten Maluku Barat Daya <i>Maluku Barat Daya Regency Geographic Location</i> | 6 |
| 1.1.2 | Luas Kepulauan di Kabupaten Maluku Barat Daya <i>Total Area of Maluku Barat Daya Regency Archipelago</i> | 7 |
| 1.1.3 | Luas Wilayah Menurut Kecamatan di Kabupaten Maluku Barat Daya <i>Total Area by Subdistrict in Maluku Barat Daya Regency</i> | 8 |
| 1.1.4 | Banyak Pulau Menurut Kecamatan di Kabupaten Maluku Barat Daya <i>Total Island of Maluku Barat Daya Regency by Subdistrict</i> | 9 |
| 1.1.5 | Tinggi Wilayah Di Atas Permukaan Laut (DPL) Menurut Kecamatan di Kabupaten Maluku Barat Daya <i>Height Above Mean Sea Level (AMSL) by Subdistrict in Maluku Barat Daya Regency</i> | 10 |
| 1.1.6 | Jarak dari Ibukota Kecamatan ke Ibukota Kabupaten di Kabupaten Maluku Barat Daya, 2016 <i>Distance between Subdistrict Capital and Regency Capital in Maluku Barat Daya Regency, 2016</i> | 11 |
| 1.1.7 | Gunung Di Kabupaten Maluku Barat Daya <i>Maluku Barat Daya Regency Mountain</i> | 12 |
| 1.1.8 | Danau Di Kabupaten Maluku Barat Daya <i>Maluku Barat Daya Regency Lake</i> | 13 |
| 1.1.9 | Nama-nama Sungai Menurut Letak Di Kabupaten Maluku Barat Daya <i>Maluku Barat Daya Regency Rivers Name By Location</i> | 14 |
| 1.2 | IKLIM/CLIMATE | |
| 1.2.1 | Rata-rata Suhu dan Kelembaban Udara Menurut Bulan di Kabupaten Maluku Barat Daya, 2017 <i>Average Temperature and Humidity by Month in Maluku Barat Daya Regency, 2017</i> | 16 |

| | | |
|-------|--|----|
| 1.2.2 | Rata-Rata Tekanan Udara, Kecepatan Angin dan Penyinaran Matahari Menurut Bulan di Kabupaten Maluku Barat Daya, 2017 <i>Average Atmospheric Pressure, Wind Velocity and Duration of Sunshine by Month in Maluku Barat Daya Regency, 2017</i> | 17 |
| 1.2.3 | Jumlah Curah Hujan dan Hari Hujan Menurut Bulan di Kabupaten Maluku Barat Daya, 2017 <i>Amount of Precipitation and Number of Rainy Days by Month in Maluku Barat Daya Regency, 2017</i> | 18 |

2. PEMERINTAHAN/GOVERNMENT

2.1 WILAYAH ADMINISTRATIV/ADMINISTRATIVE AREA

| | | |
|-------|---|----|
| 2.1.1 | Nama-nama Ibukota Kecamatan, Banyaknya Desa Induk, Anak Desa Menurut Kecamatan di Kabupaten Maluku Barat Daya, 2012–2016 <i>Maluku Barat Daya Regency Capital City Name, Main Village Total, Subordinate Village by Subdistrict, 2012 - 2016</i> | 24 |
| 2.1.2 | Tingkat Perkembangan Desa Dirinci Menurut Kecamatan di Kabupaten Maluku Barat Daya, 2012 – 2016 <i>Maluku Barat Daya Regency Village Development Level By Subdistrict, 2012 - 2015</i> | 25 |

2.2 BAGIAN PEMERINTAHAN KANTOR BUPATI/REGENT'S OFFICE GOVERNANCE

| | | |
|-------|---|----|
| 2.2.1 | Nama-nama Bupati/Wakil Bupati, Sekretaris Daerah Kabupaten Maluku Barat Daya <i>Maluku Barat Daya Regency Bupati/Vice-Bupati, Regional Secretary Names</i> | 26 |
| 2.2.2 | Jumlah Peraturan dan Keputusan BUPATI Kabupaten Maluku Barat Daya, 2013 – 2017 <i>Bupati Rule and Decision in Kabupaten Maluku Barat Daya Regency, 2013 – 2017</i> | 27 |

| | | |
|------------|---|----|
| 2.3 | DEWAN PERWAKILAN RAKYAT DAERAH/THE REGIONAL HOUSE OF REPRESENTATIVE | |
| 2.3.1 | Jumlah Anggota Dewan Perwakilan Rakyat Daerah Menurut Partai Politik dan Jenis Kelamin di Kabupaten Maluku Barat Daya, 2017 <i>Number of Members of The Regional House of Representatives by Political Parties and Gender in Maluku Barat Daya Regency, 2017</i> | 28 |
| 2.3.2 | Nama-nama Ketua dan Wakil Ketua DPRD Kabupaten Maluku Barat Daya <i>Maluku Barat Daya Regency Parliament Chairman and Vice-Chairman Name.....</i> | 29 |
| 2.3.3 | Komposisi Keanggotaan DPRD Kabupaten Maluku Barat Daya Hasil Pemilu 2014 <i>Maluku Barat Daya Regency Parliament Member Compotition 2014 Election Result</i> | 30 |
| 2.3.4 | Komposisi Keanggotaan DPRD Kabupaten Maluku Barat Daya Hasil Pemilu 2014 menurut Partai <i>Maluku Barat Daya Regency Parliament Member Compotition 2014 Election Result By Political Party</i> | 31 |
| 2.3.5 | Komposisi Keanggotaan DPRD Kabupaten Maluku Barat Daya Hasil Pemilu 2014 menurut Partai <i>Maluku Barat Daya Regency Parliament Member Compotition 2014 Election Result By Political Party</i> | 32 |
| 2.3.6 | Jumlah Keputusan DPRD Kabupaten Maluku Barat Daya, 2013 – 2017 <i>Number of Parliament Decision in Kabupaten Maluku Barat Daya regency, 2013 – 2017</i> | 33 |
| 2.4 | PEGAWAI NEGERI SIPIL/CIVIL SERVANTS | |
| 2.4.1 | Jumlah Pegawai Negeri Sipil Menurut Dinas/Instansi Pemerintah dan Jenis Kelamin di Kabupaten Maluku Barat Daya, 2017 <i>Number of Civil Servants by Institution/Office and Sex in Maluku Barat Daya Regency, 2017</i> | 34 |
| 2.4.2 | Jumlah Pegawai Negeri Sipil Menurut Pendidikan Tertinggi yang ditamatkan dan Jenis Kelamin di Kabupaten Maluku Barat Daya, 2017 <i>Number of Civil Servants by Educational Attainment and Sex in Maluku Barat Daya Regency, 2017</i> | 37 |

| | | |
|-------|--|----|
| 2.4.3 | Jumlah Pegawai Negeri Sipil Menurut Golongan Kepangkatan dan Jenis Kelamin di Kabupaten Maluku Barat Daya, 2017 <i>Number of Civil Servants by Hierarchy and Sex in Maluku Barat Daya Regency, 2016</i> | 38 |
| 2.4.4 | Banyaknya Pegawai Negeri Sipil Daerah Otonom Menurut Jenis Kelamin dan Golongan Kepangkatan Di Kabupaten Maluku Barat Daya, 2013 - 2017 <i>Total Of Autonomous Region Civil Servant By Gender and Stratification Group in Maluku Barat Daya Regency, 2013 - 2017</i> | 39 |
| 2.4.5 | Banyaknya Pegawai Negeri Sipil Daerah Otonom Menurut Jenis Kelamin dan Tingkat Pendidikan Di Kabupaten Maluku Barat Daya, 2013 - 2017 <i>Total Of Autonomous Region Civil Servant By Gender and Level Of Education in Maluku Barat Daya Regency, 2013 - 2017</i> | 40 |
| 2.4.6 | Banyaknya Pegawai Negeri Sipil Daerah Otonom menurut Unit Organisasi dan Golongan Kepangkatan Di Kabupaten Maluku Barat Daya, 2013 – 2017 <i>Total Of Autonomous Region Civil Servant By Organization Unit and Stratification Group in Maluku Barat Daya Regency, 2013 - 2017</i> | 41 |

3. PENDUDUK DAN KETENAGAKERJAAN/POPULATION AND EMPLOYMENT

3.1 PENDUDUK/POPULATION

| | | |
|-------|--|----|
| 3.1.1 | Jumlah Penduduk dan Rasio Jenis Kelamin Menurut Kecamatan di Kabupaten Maluku Barat Daya, 2017 <i>Population and Sex Ratio by Subdistrict in Maluku Barat Daya Regency, 2017</i> | 54 |
| 3.1.2 | Distribusi dan Kepadatan Penduduk Menurut Kecamatan di Kabupaten Maluku Barat Daya, 2016 <i>Population Distribution and Density by Subdistrict in Maluku Barat Daya Regency, 2016</i> | 55 |

3.2 KETENAGAKERJAAN/EMPLOYMENT

| | | |
|-------|---|----|
| 3.2.1 | Jumlah Penduduk Berumur 15 Tahun Keatas Menurut Pendidikan Tertinggi yang Ditamatkan dan Jenis Kegiatan Selama Seminggu yang Lalu di Kabupaten Maluku Barat Daya, 2017 <i>Population Aged 15 Years and Over by Educational Attainment and Type of Activity During The Previous Week in Maluku Barat Daya Regency, 2017</i> | 56 |
| 3.2.2 | Jumlah Penduduk Berumur 15 Tahun Keatas yang Bekerja Selama Seminggu yang Lalu Menurut Kelompok Umur dan Jenis Kelamin di Kabupaten Maluku Barat Daya, 2017 <i>Population Aged 15 Years and Over Who Worked During The Previous Week by Age Group and Sex in Maluku Barat Daya Regency, 2017</i> | 57 |
| 3.2.3 | Jumlah Penduduk Berumur 15 Tahun Ke Atas yang Bekerja Selama Seminggu yang Lalu Menurut Lapangan Pekerjaan Utama dan Jenis Kelamin di Kabupaten Maluku Barat Daya, 2017 <i>Population Aged 15 Years and Over Who Worked During The Previous Week by Main Industry and Sex in Maluku Barat Daya Regency, 2017</i> | 58 |
| 3.2.6 | Jumlah Penduduk Berumur 15 Tahun Ke Atas yang Bekerja Selama Seminggu yang Lalu Menurut Status Pekerjaan Utama dan Jenis Kelamin di Kabupaten Maluku Barat Daya, 2017 <i>Population Aged 15 Years and Over Who Worked During The Previous Week by Main Employment Status and Sex in Maluku Barat Daya Regency, 2017</i> | 59 |

4. SOCIAL/SOSIAL

4.1 PENDIDIKAN/EDUCATION

| | | |
|-------|--|----|
| 4.1.1 | Persentase Penduduk Usia 7–24 Tahun Menurut Jenis Kelamin, Kelompok Umur Sekolah, dan Partisipasi Sekolah di Kabupaten Maluku Barat Daya, 2017 <i>Percentage of Population Aged 7-24 Years by Sex, Age Group, and School Participation in Maluku Barat Daya Regency, 2017</i> | 73 |
| 4.1.2 | Angka Partisipasi Murni (APM) dan Angka Partisipasi Kasar (APK) Menurut Jenjang Pendidikan di Kabupaten Maluku Barat Daya, 2016 <i>Net Enrollment Rate and Gross Enrolment Rate by Educational Level in Maluku Barat Daya Regency, 2017</i> | 74 |

| | | |
|-----------------------------|---|----|
| 4.1.3 | Jumlah Sekolah, Murid, Guru, dan Rasio Murid-Guru Sekolah Dasar (SD) Menurut Kecamatan di Kabupaten Maluku Barat Daya, 2016 <i>Net Enrollment Rate and Gross Enrolment Rate by Educational Level in Maluku Barat Daya Regency, 2017</i> | 75 |
| 4.1.4 | Jumlah Sekolah, Murid, Guru, dan Rasio Murid-Guru Sekolah Menengah Pertama (SMP) Menurut Kecamatan di Kabupaten Maluku Barat Daya, 2017 <i>Number of Schools, Pupils, Teachers and School-Teacher Ratio of Junior High Schools by Subdistrict in Maluku Barat Daya Regency, 2017</i> | 76 |
| 4.1.5 | Jumlah Sekolah, Murid, Guru, dan Rasio Murid-Guru Sekolah Menengah Atas Menurut Kecamatan di Kabupaten Maluku Barat Daya, 2017 <i>Number of Schools, Pupils, Teachers, and School-Teacher Ratio of Senior High Schools by Subdistrict in Maluku Barat Daya Regency, 2017</i> | 77 |
| 4.1.6 | Jumlah Sekolah, Murid, Guru, dan Rasio Murid-Guru Sekolah Menengah Kejuruan (SMK) Menurut Kecamatan di Kabupaten Maluku Barat Daya, 2017 <i>Number of Schools, Pupils, Teachers, and School-Teacher Ratio of Vocational High Schools by Subdistrict in Maluku Barat Daya Regency, 2017</i> | 78 |
| 4.2 KESEHATAN/HEALTH | | |
| 4.2.1 | Jumlah Fasilitas Kesehatan Menurut Kecamatan di Kabupaten Maluku Barat Daya, 2016 <i>Number of Health Facilities by Subdistrict in Maluku Barat Daya Regency, 2016</i> | 79 |
| 4.2.2 | Jumlah Tenaga Kesehatan Menurut Kecamatan di Kabupaten Maluku Barat Daya, 2017 <i>Number of Health Personnel by Subdistrict in Maluku Barat Daya Regency, 2017</i> | 80 |
| 4.2.3 | Jumlah Dokter Spesialis, Dokter Umum, dan Dokter Gigi Menurut Sarana Pelayanan Kesehatan di Kabupaten Maluku Barat Daya, 2017 <i>Number of Specialist Doctor, Generalist Doctor, and Dentist by Type of Health Facility in Maluku Barat Daya Regency, 2017</i> | 82 |

| | | |
|--------|--|----|
| 4.2.4 | Tenaga Usaha Perbaikan Gizi Keluarga (UPGK) Menurut Kecamatan Di Kabupaten Maluku Barat Daya, 2013–2017 <i>Caders of Family Nutrient Improvement Program By Subdistrict in Maluku Barat Daya Regency, 2013–2017</i> | 83 |
| 4.2.5 | Hasil Monitoring Status Gizi Pada Beberapa Desa UPGK Menurut Kecamatan Di Kabupaten Maluku Barat Daya, 2013 –2017 <i>Supervised Result of Nutrient Status for some UPGK Village By Subdistrict in Maluku Barat Daya Regency, 2013–2017</i> | 84 |
| 4.2.6 | Kegiatan Kesehatan Ibu dan Anak Menurut Kecamatan Di Kabupaten Maluku Barat Daya, 2013–2017 <i>Mother and Children Health Activity By Subdistrict in Maluku Barat Daya Regency, 2013–2017</i> | 86 |
| 4.2.7 | Persentase Balita Yang Pernah Mendapat Imunisasi Menurut Jenis Imunisasi di Kabupaten Maluku Barat Daya, 2013–2017 <i>Percentage of Children Under Five Years Who Had Immunization by Type of Immunization in Maluku Barat Daya Regency, 2013–2017</i> | 88 |
| 4.2.8 | Jumlah Kasus 10 Penyakit Terbanyak di Kabupaten Maluku Barat Daya, 2017 <i>Number of Cases of the 10 Most Diseases in Maluku Barat Daya Regency, 2017</i> | 89 |
| 4.2.9 | Jumlah Bayi Lahir, Bayi Berat Badan Lahir Rendah (BBLR), BBLR Dirujuk, dan Bergizi Buruk di Kabupaten Maluku Barat Daya, 2017 <i>Number of Births, Babies with Low Birth Weights (LBW), Treated LBW, and Malnutrition Cases in Maluku Barat Daya Regency, 2017</i> | 90 |
| 4.2.10 | Jumlah Ibu Hamil, Melakukan Kunjungan K1, Melakukan Kunjungan K4, Kurang Energi Kronis (KEK), dan Mendapat Tablet Zat Besi (Fe) di Kabupaten Maluku Barat Daya, 2013-2017 <i>Number of Pregnant Women, Those with One Visit and Four Visits of Antenatal Care, Chronic Energy Deficiency (CED), and Receiving Iron Supplement in Maluku Barat Daya Regency, 2013-2017</i> | 91 |
| 4.2.11 | Jumlah Remaja Usia 15-24 Tahun yang Mendapat Penyuluhan Tentang Kesehatan Reproduksi (Kespro), HIV/AIDS, dan Keluarga Berencana (KB) Menurut Kecamatan di Kabupaten Maluku Barat Daya, 2017 <i>Number of Young People Aged 15 - 24 Who Had Counselling on Reproductive Health, HIV/AIDS, and Family Planning by Subdistrict in Maluku Barat Daya Regency, 2017</i> | 92 |

| | | |
|--------|---|----|
| 4.2.12 | Jumlah Kasus HIV/AIDS, IMS, DBD, Diare, TB, dan Malaria Menurut Kecamatan di Kabupaten Maluku Barat Daya, 2017 <i>Number of Cases of HIV/AIDS, Sexually Transmitted Infection, Dengue Fever, Diarrhea, Tuberculosis (TB) and Malaria by Subdistrict in Maluku Barat Daya Regency, 2017</i> | 93 |
| 4.2.13 | Jumlah Pasangan Usia Subur dan Peserta KB Aktif Menurut Kecamatan di Kabupaten Maluku Barat Daya, 2016 <i>Number of Eligible Couples and Family Planning Participants by Subdistrict in Maluku Barat Daya Regency, 2016</i> | 95 |

4.3 AGAMA/RELIGION

| | | |
|-------|--|----|
| 4.3.1 | Jumlah Penduduk Menurut Kecamatan dan Agama yang Dianut di Kabupaten Maluku Barat Daya, 2017 <i>Population by Subdistrict and Religion in Maluku Barat Daya Regency, 2017</i> | 97 |
| 4.3.2 | Jumlah Tempat Peribadatan Menurut Kecamatan di Kabupaten Maluku Barat Daya, 2016 <i>Number of Worship Facilities by Subdistrict in Maluku Barat Daya Regency, 2016</i> | 98 |

4.4 KEMISKINAN/POVERTY

| | | |
|-------|---|----|
| 4.4.1 | Garis Kemiskinan dan Penduduk Miskin di Kabupaten Maluku Barat Daya, 2010–2016 <i>Poverty Line and Number of Poor People in Maluku Barat Daya Regency, 2010–2016</i> | 99 |
|-------|---|----|

5. PERTANIAN/AGRICULTURE

5.1 TANAMAN PANGAN/FOOD CROPS

| | | |
|-------|---|-----|
| 5.1.1 | Luas Areal, Luas Panen, dan Produksi Padi Ladang Menurut Kecamatan di Kabupaten Maluku Barat Daya, 2014 – 2017 <i>Land Area, Harvested Area, and Production of Dry Land Paddy by Subdistrict in Maluku Barat Daya Regency, 2014 – 2017</i> | 107 |
| 5.1.3 | Luas Areal, Luas Panen, dan Produksi Jagung Menurut Kecamatan di Kabupaten Maluku Barat Daya, 2014 – 2017 <i>Land Area, Harvested Area, and Production of Maize by Subdistrict in Maluku Barat Daya Regency, 2014 – 2017</i> | 108 |

| | | |
|------------|---|-----|
| 5.1.4 | Luas Areal, Luas Panen, dan Produksi Ketela Pohon Menurut Kecamatan di Kabupaten Maluku Barat Daya, 2014 – 2017 <i>Land Area, Harvested Area, and Production of Cassava by Subdistrict in Maluku Barat Daya Regency, 2014 – 2017</i> | 109 |
| 5.1.5 | Luas Areal, Luas Panen, dan Produksi Ketela Rambat Menurut Kecamatan di Kabupaten Maluku Barat Daya, 2014 – 2017 <i>Land Area, Harvested Area, and Production of Sweet Potato Paddy by Subdistrict in Maluku Barat Daya Regency, 2014 – 2017</i> | 110 |
| 5.1.6 | Luas Areal, Luas Panen, dan Produksi Kacang Tanah Menurut Kecamatan di Kabupaten Maluku Barat Daya, 2014 – 2017 <i>Land Area, Harvested Area, and Production of Peanut by Subdistrict in Maluku Barat Daya Regency, 2014 – 2017</i> | 111 |
| 5.1.7 | Luas Areal, Luas Panen, dan Produksi Kacang Hijau Menurut Kecamatan di Kabupaten Maluku Barat Daya, 2014 – 2017 <i>Land Area, Harvested Area, and Production of Mung Bean by Subdistrict in Maluku Barat Daya Regency, 2014 – 2017</i> | 112 |
| 5.2 | HORTIKULTURA/HORTICULTURE | |
| 5.2.1 | Luas Areal, Luas Panen, dan Produksi Sayur-sayuran Menurut Jenis Sayur di Kabupaten Maluku Barat Daya, 2013 – 2016 <i>Land Area, Harvested Area, and Production of Corms by Kind Of Vegetable in Maluku Barat Daya Regency, 2013 – 2016</i> | 113 |
| 5.2.2 | Luas Areal, Luas Panen, dan Produksi Buah-buahan Menurut Jenis Buah di Kabupaten Maluku Barat Daya, 2013 – 2016 <i>Land Area, Harvested Area, and Production of Fruits by Land areain Maluku Barat Daya Regency, 2013 – 2016</i> | 114 |
| 5.3 | PERKEBUNAN/ESTATE CROPS | |
| 5.3.1 | Luas Tanaman Perkebunan Menurut Kecamatan dan Jenis Tanaman di Kabupaten Maluku Barat Daya (hektar), 2014-2017 <i>Planted Area of Estate Crops by Subdistrict and Kind of Crop in Maluku Barat Daya Regency (hectare), 2014-2017</i> | 115 |
| 5.3.2 | Produksi Tanaman Perkebunan Menurut Kecamatan dan Jenis Tanaman di Kabupaten Maluku Barat Daya (ton), 2014-2017 <i>Production of Estate Crops by Subdistrict and Kind of Crop in Maluku Barat Daya Regency (ton), 2014-2017</i> | 116 |

| | | |
|------------|---|-----|
| 5.4 | PETERNAKAN/LIVESTOCK | |
| 5.4.1 | Populasi Ternak Menurut Kecamatan dan Jenis Ternak di Kabupaten Maluku Barat Daya, 2014-2017 <i>Livestock Population by Subdistrict and Kind of Livestock in Maluku Barat Daya Regency, 2014-2017</i> | 117 |
| 5.4.2 | Populasi Unggas Menurut Kecamatan dan Jenis Unggas di Kabupaten Maluku Barat Daya, 2014-2017 <i>Poultry Population by Subdistrict and Kind of Poultry in Maluku Barat Daya Regency, 2014- 2017</i> | 118 |
| 5.4.3 | Jumlah Ternak yang Dipotong Menurut Kecamatan dan Jenis Ternak di Kabupaten Maluku Barat Daya, 2016-2017 <i>Livestock Slaughtered by Sub District and Kind of Livestock in Maluku Barat Daya Regency, 2016-2017</i> | 119 |
| 5.5 | PERIKANAN/FISHERY | |
| 5.5.1 | Jumlah Perahu/Kapal Menurut Kecamatan dan Jenis Kapal di Kabupaten Maluku Barat Daya, 2013-2016 <i>Number of Fishing Boats by Subdistrict and Type of Boat in Maluku Barat Daya Regency, 2013-2016</i> | 120 |
| 5.5.2 | Jumlah Rumah Tangga Perikanan (RTP) dan Nelayan Menurut Kecamatan Di Kabupaten Maluku Barat Daya, 2013 – 2016 <i>Number of Fisherman Family and Fisherman by Subdistrict in Maluku Barat Daya Regency, 2013 – 2016</i> | 121 |
| 5.5.3 | Banyaknya Alat Tangkap Ikan Menurut Kecamatan dan Jenis Di Kabupaten Maluku Barat Daya, 2014 – 2017 <i>Number of Fishing Tool by Types and Subdistrict in Maluku Barat Daya Regency, 2014 – 2017</i> | 122 |
| 5.5.4 | Banyaknya Produksi Rumput Laut Menurut Kecamatan Di Kabupaten Maluku Barat Daya, 2014 – 2017 <i>Seaweed Total Production by Subdistrict Maluku Barat Daya Regency, 2014 - 2017</i> | 123 |
| 5.5.5 | Hasil Produksi Nilai Perikanan Menurut Kelompok Ikan Di Kabupaten Maluku Barat Daya, 2014 - 2017 <i>Fish Production Value By Fish Group in Maluku Barat Daya Regency, 2014 – 2017</i> | 124 |

| | | |
|------------|---|-----|
| 5.5.6 | Luas Potensi dan Pemanfaatan Lahan Budidaya Laut Menurut Kecamatan di Kabupaten Maluku Barat Daya, 2014 - 2017 <i>Potential and Utilization Oceanic Cultivation By Subdistrict in Maluku Barat Daya Regency, 2014 – 2017</i> | 125 |
| 5.5.7 | Luas Terumbu Karang, Hutan Mangrove dan Padang Lamun Menurut Kecamatan Di Kabupaten Maluku Barat Daya, 2014 – 2017 <i>Vast of Coral Reef, Mangrove, and Lamun Plain by Subdistrict in Maluku Barat Daya Regency, 2014 – 2017</i> | 126 |
| 5.6 | KEHUTANAN/FORESTRY | |
| 5.6.1 | Luas Kawasan Hutan di Kabupaten Maluku Barat Daya, 2017 <i>Forest Area in Maluku Barat Daya Regency, 2017</i> | 127 |
| 5.6.2 | Luas Lahan Kritis di Kabupaten Maluku Barat Daya, 2017 <i>Critical Land in Maluku Barat Daya Regency, 2017</i> | 128 |

6. INDUSTRI ENERGI DAN LINGKUNGAN HIDUP/INDUSTRY ENERGY AND LIVING ENVIRONMENT

| | | |
|------------|---|-----|
| 6.1 | INDUSTRI/INDUSTRY | |
| 6.1.1 | Jumlah Perusahaan, Tenaga Kerja, dan Nilai Produksi Menurut Klasifikasi Industri di Kabupaten Maluku Barat Daya, 2017 <i>Number of Establishment, Employees, and Production Value by Industrial Classification in Maluku Barat Daya Regency, 2017</i> | 134 |
| 6.2 | ENERGI/ENERGY | |
| 6.2.1 | Daya Terpasang, Produksi, dan Distribusi Listrik PT. PLN (Persero) pada Cabang/Ranting PLN di Kabupaten Maluku Barat Daya, 2017 <i>Installed Capacity, Production, and Distribution of Electricity of State Electricity Company at Branch Level in Maluku Barat Daya Regency, 2017</i> | 135 |
| 6.2.2 | Jumlah Pelanggan Listrik Menurut Kecamatan di Kabupaten Maluku Barat Daya, 2017 <i>Number of Registered Electricity Costumers by Subdistrict in Maluku Barat Daya Regency, 2017</i> | 136 |

| | | |
|------------|--|-----|
| 6.2.3 | Jumlah dan Persentase Keluarga yang Dialiri Listrik dan Belum Dialiri Listrik berdasarkan Kecamatan di Kabupaten Maluku Barat Daya, 2017 <i>Number and Percentage Of Family Using Electricity and Family that not yet Using electricity by Subdistrict in Maluku Barat Daya Regency, 2017</i> | 137 |
| 6.3 | LINGKUNGAN HIDUP/LIVING ENVIRONMENT | |
| 6.3.1 | Jumlah Tenaga Kebersihan Menurut Jenis Tenaga Kebersihan di Kabupaten Maluku Barat Daya, 2016 - 2017 <i>Number of Hygiene Workers According to Types of Hygiene Workers/Hygiene Tool in Maluku Barat Daya Regency, 2016 - 2017</i> | 138 |
| 6.3.2 | Jumlah Sarana Kebersihan Menurut Jenis di Kabupaten Maluku Barat Daya, 2016 – 2017 <i>Number of Cleaning Equipment According to Types in Maluku Barat Daya Regency, 2016 - 2017</i> | 139 |

7. PERDAGANGAN/TRADE

| | | |
|------------|---|-----|
| 7.1 | PERDAGANGAN/COMMERCE | |
| 7.1.1 | Jumlah Perusahaan Menurut Bentuk Badan Hukum di Kabupaten Maluku Barat Daya, 2013–2017 <i>Number of Establishments by Type of Business Entity in Maluku Barat Daya Regency, 2013–2017</i> | 146 |
| 7.1.2 | Penerbitan Tanda Daftar Perusahaan (TDP) Pengusaha Tetap Menurut Kecamatan Di Kabupaten Maluku Barat Daya, 2013–2016 <i>Publishing of Company Registration license (TDP) of Regular Employers by Subdistrict in Maluku Barat Daya Regency, 2013–2016</i> | 147 |
| 7.1.3 | Perpanjangan Tanda Daftar Perusahaan (TDP) Menurut Kecamatan Di Kabupaten Maluku Barat Daya, 2013–2016 <i>Company Registration license (TDP) Extend of Regular Employers by Subdistrict in Maluku Barat Daya Regency, 2013–2016</i> | 148 |
| 7.1.4 | Jumlah Pedagang yang Memiliki Surat Izin Usaha Menurut Kecamatan di Kabupaten Maluku Barat Daya, 2016 <i>Number of Licensed Merchants by Subdistrict in Maluku Barat Daya Regency, 2016</i> | 149 |

7.2 KOPERASI/COOPERATIVE

| | | |
|-------|--|-----|
| 7.2.1 | Jumlah Koperasi Menurut Jenis Koperasi dan Kecamatan di Kabupaten Maluku Barat Daya, 2017 <i>Number of Cooperatives by Type of Cooperative and Subdistrict in Maluku Barat Daya Regency, 2017</i> | 150 |
| 7.2.2 | Perkembangan KUD Di Kabupaten Maluku Barat Daya, 2016 - 2017 <i>KUD Growth in Maluku Barat Daya Regency, 2016 - 2017</i> | 151 |
| 7.2.3 | Perkembangan Koperasi Di Kabupaten Maluku Barat Daya, 2016-2017 <i>Cooperatives Growth in Maluku Barat Daya Regency, 2016 - 2017</i> | 152 |

8. HOTEL/HOTEL

| | | |
|-----|---|-----|
| 8.1 | Jumlah Hotel dan Akomodasi Lainnya Menurut Klasifikasi di Kabupaten Maluku Barat Daya, 2013–2017 <i>Number of Hotel and Other Accomodations by Classification in Maluku Barat Daya Regency, 2013–2017</i> | 157 |
| 8.2 | Objek-objek Wisata di Kabupaten Maluku Barat Daya, 2017 <i>Tourism Object In Maluku Barat Daya Regency, 2017</i> | 158 |
| 8.3 | Jumlah Akomodasi, Kamar, Tempat Tidur dan Tarif Menginap di Kabupaten Maluku Barat Day, 2017 <i>Number of Accomodation, Room, Bed, and Room Price Rate in Maluku Barat Daya Regency, 2017</i> | 162 |
| 8.4 | Jumlah Rumah Makan, Salon, Biro Perjalanan, Usaha Bilyar dan Souvenir di Kecamatan PP. Terselatan, Moa, dan PP. Babar, 2017 <i>Number of Restaurant, Salon, Travel Agency, Billiards and Souvenir Bussines in PP. Terselatan, Moa, and PP. Babar Subdistrict, 2017</i> | 163 |

9. TRANSPORTASI DAN KOMUNIKASI/TRANSPORTATION AND COMMUNICATION

9.1 TRANSPORTASI/TRANSPORTATION

| | | |
|-------|--|-----|
| 9.1.1 | Panjang Jalan Menurut Kecamatan dan Pemerintahan yang Berwenang Mengelolanya di Kabupaten Maluku Barat Daya, 2017 <i>Length of Roads by Subdistrict and Level of Government Authority in Maluku Barat Daya Regency (km), 2017</i> | 171 |
| 9.1.2 | Panjang Jalan Menurut Kecamatan dan Jenis Permukaan Jalan di Kabupaten Maluku Barat Daya (km), 2017 <i>Length of Roads by Subdistrict and Type of Road Surface in Maluku Barat Daya Regency (km), 2017</i> | 172 |
| 9.1.3 | Panjang Jalan Menurut Kecamatan dan Kondisi Jalan di Kabupaten Maluku Barat Daya (km), 2017 <i>Length of Roads by Subdistrict and Road Condition in Maluku Barat Daya Regency (km), 2017</i> | 173 |
| 9.1.4 | Jumlah Kendaraan Bermotor Menurut Kecamatan dan Jenis Kendaraan di Kabupaten Maluku Barat Daya, 2017 <i>Number of Motor Vehicles by Subdistrict and Type of Vehicle in Maluku Barat Daya Regency, 2017</i> | 174 |
| 9.1.5 | Jumlah Sarana Jembatan menurut Kecamatan di Kabupaten Maluku Barat Daya, 2016 – 2017 <i>Number of Bridge By Subdistrict in Maluku Barat Daya Regency, 2016–2017</i> | 175 |
| 9.1.6 | Sarana dan Prasarana Perhubungan Darat, Laut dan Udara di Kabupaten Maluku Barat Daya, 2015 – 2017 <i>Infrastructure and Transportation Facility in Maluku Barat Daya Regency, 2015–2017</i> | 176 |

9.2 KOMUNIKASI/COMMUNICATION

| | | |
|-------|---|-----|
| 9.2.1 | Jumlah Kantor Pos Pembantu Menurut Kecamatan di Kabupaten Maluku Barat Daya, 2014–2017 <i>Number of Auxiliary Post Office by Subdistrict in Maluku Barat Daya Regency, 2014–2017</i> | 177 |
|-------|---|-----|

| | | |
|-------|---|-----|
| 9.2.2 | Jumlah <i>Radio Sign Single Band (SSB)</i> di Kabupaten Maluku Barat Daya, 2017 <i>Number of Radio Sign Single Signal (SSB) in Maluku Barat Daya Regency, 2017</i> | 178 |
|-------|---|-----|

10. KEUANGAN DAERAH/REGION FINANCE

| | | |
|------|--|-----|
| 10.1 | Realisasi Pendapatan Pemerintah Kabupaten Maluku Barat Daya Menurut Jenis Pendapatan (ribu rupiah), 2012–2016 <i>Actual Revenues of Government of Maluku Barat Daya Regency by Source of Revenues (thousand rupiahs), 2012–2016</i> | 183 |
| 10.2 | Realisasi Belanja Pemerintah Kabupaten Maluku Barat Daya Menurut Jenis Belanja (ribu rupiah), 2012–2016 <i>Actual Expenditures of Government of Maluku Barat Daya Regency by Kind of Expenditures (thousand rupiahs), 2012–2016</i> | 184 |

11. PENGELUARAN PENDUDUK DAN KONSUMSI MAKANAN/POPULATION EXPENDITURE AND FOOD CONSUMPTION

| | | |
|------|---|-----|
| 11.1 | Persentase Penduduk Menurut Golongan Pengeluaran Per Kapita Sebulan di Kabupaten Maluku Barat Daya, 2015 <i>Percentage of Population by Expenditure Per Capita Per Month Class in Maluku Barat Daya Regency, 2015</i> | 191 |
| 11.2 | Rata-rata Pengeluaran dan Persentase Rata-rata Pengeluaran Per Kapita Sebulan Menurut Kelompok Makanan di Kabupaten Maluku Barat Daya, 2016 <i>Average Expenditure and Percentage of Average Expenditure Per Capita Per Month by Food Group in Maluku Barat Daya Regency, 2016</i> | 192 |

| | | |
|------|---|-----|
| 11.3 | Rata-rata Pengeluaran dan Persentase Rata-rata Pengeluaran Per Kapita Sebulan Menurut Kelompok Bukan Makanan di Kabupaten Maluku Barat Daya, 2016 <i>Average Expenditure and Percentage of Average Expenditure Per Capita Per Month by Non-Food Group in Maluku Barat Daya Regency, 2016</i> | 192 |
|------|---|-----|

12. PENDAPATAN REGIONAL/REGIONAL INCOME

| | | |
|------|--|-----|
| 12.1 | Produk Domestik Regional Bruto Atas Dasar Harga Berlaku Menurut Lapangan Usaha di Kabupaten Maluku Barat Daya (juta rupiah), 2014–2017 <i>Gross Regional Domestic Product at Current Market Prices by Industry in Maluku Barat Daya Regency (million rupiahs), 2013–2017</i> | 198 |
| 12.2 | Produk Domestik Regional Bruto Atas Dasar Harga Konstan Menurut Lapangan Usaha di Kabupaten Maluku Barat Daya (juta rupiah), 2014–2017 <i>Gross Regional Domestic Product at Constant Market Prices by Industry in Maluku Barat Daya Regency (million rupiahs), 2014–2017</i> | 200 |
| 12.3 | Distribusi Persentase Produk Domestik Regional Bruto Atas Dasar Harga Berlaku Menurut Lapangan Usaha di Kabupaten Maluku Barat Daya (persen), 2014–2017 <i>Percentage Distribution of Gross Regional Domestic Product at Current Market Prices by Industry in Maluku Barat Daya Regency (percent),2014-2017</i> | 202 |
| 12.4 | Laju Pertumbuhan Produk Domestik Regional Bruto Atas Dasar Harga Konstan 2010 Menurut Lapangan Usaha di Kabupaten Maluku Barat Daya (juta rupiah), 2014–2017 <i>Growth Rate of Gross Regional Domestic Product at 2010 Constant Market Prices by Industry in Maluku Barat Daya Regency (million rupiahs), 2014–2017</i> | 204 |

| | | |
|------|---|-----|
| 12.5 | Indeks Harga Implisit Produk Domestik Regional Bruto Menurut Lapangan Usaha di Kabupaten Maluku Barat Daya (2010=100), 2014–2017 <i>Implicit Price Index of Gross Regional Domestic Product by Industry in Maluku Barat Daya Regency (2010=100), 2014–2017</i> | 216 |
| 12.6 | Laju Implisit Produk Domestik Regional Bruto Menurut Lapangan Usaha di Kabupaten Maluku Barat Daya, 2014–2017 <i>Implicit Growth Rate of Gross Regional Domestic Product by Industry in Maluku Barat Daya Regency, 2014–2017</i> | 218 |

13. PERBANDINGAN ANTAR KABUPATEN/KOTA REGENCY/CITY COMPARISON

| | | |
|------|---|-----|
| 13.1 | Jumlah Penduduk Menurut Kabupaten/Kota di Provinsi Maluku, 2014–2017 <i>Population by Regency/City in Maluku Province, 2014–2017</i> | 217 |
| 13.2 | Laju Pertumbuhan Produk Domestik Regional Bruto Atas Dasar Harga Konstan 2010 Menurut Kabupaten/Kota di Provinsi Maluku (persen), 2014–2017 <i>Growth Rate of Gross Regional Domestic Product at 2010 Constant Market Prices by Regency/City in Maluku Province (percent), 2014–2017</i> | 219 |
| 13.3 | Jumlah Penduduk Miskin Menurut Kabupaten/Kota di Provinsi Maluku (ribu), 2014–2017 <i>Number of Poor People by Regency/City in Maluku Province (thousand), 2014–2017</i> | 221 |
| 13.4 | Indeks Pembangunan Manusia (IPM) Menurut Kabupaten/Kota di Provinsi Maluku, 2016 - 2017 <i>The Human Development Index (HDI) by Regency/City in Maluku Province, 2016–2017</i> | 223 |
| 13.5 | Produk Domestik Regional Bruto Atas Dasar Harga Berlaku Menurut Kabupaten/Kota di Provinsi Maluku (Juta Rupiah), 2014 - 2017 <i>Gross Domestic Regional Product at Current Market Prices by Regency/City in Maluku Province (Million Rupiahs), 2014 - 2017</i> | 224 |

| | | |
|------|---|-----|
| 13.6 | Produk Domestik Regional Bruto Atas Dasar Harga Konstan 2010 Menurut Kabupaten/Kota di Provinsi Maluku (Juta Rupiah), 2014-2017 <i>Gross Domestic Regional Product at 2010 Constant Market Prices by Regency/City in Maluku Province (Million Rupiahs), 2014-2017.....</i> | 225 |
|------|---|-----|

<https://malukubaratdayakab.bps.go.id>

DAFTAR GAMBAR/LIST OF FIGURES

| | | Halaman Page |
|---|--|-----------------|
| 1 | Luas Wilayah Menurut Kecamatan di Kabupaten Maluku Barat Daya Regency (km ²)/Total Area by Subdistrict In Maluku Barat Daya Regency(square.km) | 5 |
| 2 | Jumlah Pegawai Negeri Sipil Menurut Jenis Kelamin dan Pendidikan Tertinggi di Kabupaten Maluku Barat Daya, 2017/Number of Region Civil Servants by Gender and Educational Attainment in the Maluku Barat Daya Regency, 2017 | 23 |
| 3 | Jumlah Penduduk Menurut Kecamatan dan Jenis Kelamin di Kabupaten Maluku Barat Daya, 2017/ Population by Subdistrict and Gender in Maluku Barat Daya Regency, 2017 | 52 |
| 4 | Persentase Penduduk Berumur 15 Tahun Ke Atas Menurut Jenis Kegiatan Selama Seminggu yang lalu dan Jenis Kelamin di Kabupaten Maluku Barat Daya, 2017/ Percentage opulation Aged 15 Years and Over by Type of Activity During The Previous Week and Gender in Maluku Barat Daya Regency, 2017 | 53 |
| 5 | Angka Partisipasi Murni (APM) dan Angka Partisipasi Kasar (APK) Menurut Jenjang Pendidikan di Kabupaten Maluku Barat Daya, 2017/ Net Enrollment Rate and Gross Enrolment Rate by Educational Level in Maluku Barat Daya Regency, 2017..... | 71 |
| 6 | Jumlah Posyandu dan Puskesmas Menurut Kecamatan di Kabupaten Maluku Barat Daya, 2017/ Total of Maternal & Child Health Center and Public Health Center by Subdistrict in Maluku Barat Daya Regency, 2017 | 72 |
| 7 | Produksi Jagung menurut kecamatan di Kabupaten Maluku Barat Daya, 2017/ Maize Production by Subdistrict in Maluku Barat Daya Regency, 2017 | 105 |
| 8 | Persentase Nilai Produksi Perikanan Menurut Kelompok Ikan di Kabupaten Makuku Barat Daya, 2017/ Percentage of Fish Value Production by Fish Group in Maluku Barat Daya Regency, 2017 | 106 |
| 9 | Persentase Perusahaan Menurut Bentuk Badan Hukum di Kabupaten Maluku Barat Daya, 2017/Percentage of Establishments by Type of Business Entity in Maluku Barat Daya Regency, 2017 | 145 |

| | | |
|----|---|-----|
| 10 | Persentase Panjang Jalan menurut Permukaan di Kabupaten Maluku Barat Daya, 2017/ <i>Percentage of Length of Road by Type of Surface in Maluku Barat Daya, 2017</i> | 170 |
| 11 | Pendapatan Asli Daerah Kabupaten Maluku Barat Daya, 2014-2017 (milyar rupiah)/ <i>Original Local Government Revenue of Maluku Barat Daya Regency, 2014-2017 (billion rupiahs)</i> | 190 |
| 12 | Jumlah Penduduk Menurut Kabupaten/Kota di Provinsi Maluku, 2017/ <i>Population by Regency/Municipality in Maluku Province, 2017</i> | 218 |
| 13 | Laju Pertumbuhan Produk Domestik Regional Bruto Atas Dasar Harga Konstan 2010 Menurut Kabupaten/Kota di Provinsi Maluku (persen), 2017/ <i>Growth Rate of Gross Regional Domestic Product at 2010 Constant Market Prices by Regency/Municipality in Maluku Province (percent), 2017</i> | 220 |
| 14 | Persentase Penduduk Miskin Menurut Kabupaten/Kota di Provinsi Maluku (persen), 2017/ <i>Percentage of Poor People by Regency/Municipality in Maluku Province (percent), 2017</i> | 222 |

Penjelasan Umum/*Explanatory Notes*

Tanda-tanda, satuan-satuan, dan lain-lainnya yang digunakan dalam publikasi ini adalah sebagai berikut:

Symbols, measurement units, and acronyms which are used in this publication, are as follows :

1. TANDA-TANDA/*SYMBOLS*

| | |
|---|-------|
| Data tidak tersedia/ <i>Data not available</i> | : ... |
| Tidak ada atau nol/ <i>Null or zero</i> | : - |
| Data dapat diabaikan/ <i>Data negligible</i> | : 0 |
| Tanda Decimal/ <i>Decimal point</i> | : , |
| Data tidak dapat ditampilkan/ <i>Not applicable</i> | : NA |
| Angka perkiraan/ <i>Estimated figures</i> | : e |
| Angka sementara/ <i>Preliminary figures</i> | : x |
| Angka sangat sementara/ <i>Very preliminary figures</i> | : xx |
| Angka diperbaiki/ <i>Revised figures</i> | : r |

2. SATUAN/*UNITS*

| | |
|--|---|
| barel/ <i>barrel</i> | : 158,99 liter/ <i>litres</i> = 1/6,2898 m ³ |
| hektar (ha)/ <i>hectare (ha)</i> | : 10 000 m ² |
| kilometer (km)/ <i>kilometres (km)</i> | : 1 000 meter/ <i>meters (m)</i> |
| knot/ <i>knot</i> | : 1,8523 km/jam (<i>km/hour</i>) |
| kuintal/ <i>quintal</i> | : 100 kg |
| Kwh | : 1 000 Watt hour |
| Mwh | : 1 000 KWh |
| liter (untuk beras)/ <i>litre (for rice)</i> | : 0,80 kg |
| ons/ <i>ounce</i> | : 28,31 gram/ <i>grams</i> |
| ton | : 1 000 kg |

Satuan lain: buah, dus, butir, helai/lembar, kaleng, batang, pulsa, ton kilometer (ton-km), jam, menit, persen (%).

Others units: unit, pack, pieces, sheet, tin, pulse, ton-kilometers(ton-km), hour, minute, percent (%)

Perbedaan angka dibelakang koma disebabkan oleh pembulatan angka.

The difference in decimal numbers is caused by rounding.

GEOGRAFI DAN IKLIM

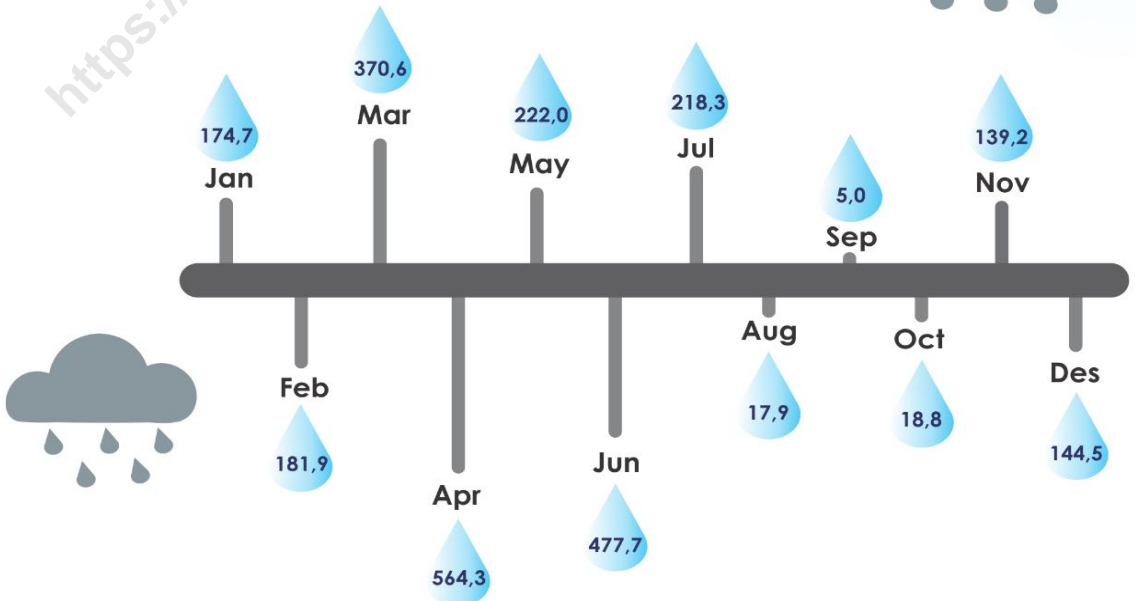


TITIK KOORDINAT KABUPATEN ALUKU BARAT DAYA

07°06'55" - 08°28'15"LS
125°71'85" - 130°08'87"BT



JUMLAH CURAH HUJAN TIAP BULAN DI KABUPATEN MALUKU BARAT DAYA (MM)



PENJELASAN TEKNIS

1. Secara astronomis, Kabupaten Maluku Barat Daya terletak antara 07°06'55" Lintang Selatan dan 125°71'85" Bujur Timur.
2. Berdasarkan posisi geografisnya, Kabupaten Maluku Barat Daya memiliki batas-batas: Utara – Laut Banda; Selatan – Laut Timor dan Selat Wetar; Barat – Kepulauan Alor; Timur – Kepulauan Tanimbar.
3. Kabupaten Maluku Barat Daya terdiri dari 17 kecamatan yang terletak di 3 kepulauan, yaitu:
 - **Kepulauan Terselatan:** Pulau-pulau Terselatan, Kisar Utara, Kepulauan Romang, Wetar, Wetar Barat, Wetar Utara, dan Wetar Timur
 - **Kepulauan Lemola:** Letti, Moa dan Lakor.
 - **Kepulauan Babar:** Pulau-pulau Babar, Babar Timur, Pulau Masela, Dawelor Dawera, Damer, dan Mdonu Hyera.

TECHNICAL NOTES

1. *Maluku Barat Daya Regency is located between 07°06'55" South latitude, and 125°71'85" East longitude.*
2. *Maluku Barat Daya Regency has borderline as follows: North – Banda Sea; South – Timor Sea and Wetar Strait; West – Alor Islands; East –Tanimbar Islands.*
3. *Maluku Barat Daya Regency has 17 Subdistrict spreading over three archipelago. These include:*
 - ***Terselatan Archipelago:*** *Pulau-pulau Terselatan, Kisar Utara, Kepulauan Romang, Wetar, Wetar Barat, Wetar Utara and Wetar Timur.*
 - ***Lemola Archipelago:*** *Letti, Moa and Lakor.*
 - ***Babar Archipelago:*** *Pulau-pulau Babar, Babar Timur, Pulau Masela, Dawelor Dawera, Damer and Mdonu Hyera.*

ULASAN

Luas wilayah Kabupaten Maluku Barat Daya adalah 72.411,15 km² yang terdiri dari wilayah daratan seluas 8.633,15 km² (11,92%) dan wilayah perairan seluas 63.778 km² (88,08%).

Dari tabel 1.1.1 dapat dilihat adanya 3 kecamatan dengan wilayah daratan terluas, yaitu Kecamatan Wetar, Kecamatan PP. Babar dan Kecamatan Wetar Utara.

Jarak antara ibukota Kabupaten Maluku Barat Daya (Tiakur) dengan Ibukota Provinsi Maluku (Kota Ambon) adalah 268,50 mil laut.

Temperatur Kabupaten Maluku Barat Daya pada tahun 2016 tertinggi di bulan Januari (33,8°C) dan terendah di bulan Agustus (24,7°C). Tekanan udara tertinggi di bulan Agustus sebesar 1.013,2 Milibar. Sedangkan kecepatan angin di bulan Agustus yang tertinggi dan di November yang terendah. Rata-rata penyinaran matahari terlama di bulan September. Jumlah curah hujan terbanyak terjadi di bulan Januari.

DESCRIPTION

Maluku Barat Daya Regency has 72.411,15 Km² Territorial Area that consist of 8.633,15 km² (11,92%) terrestrial area and 63.778 Km² (88,08%) sea.

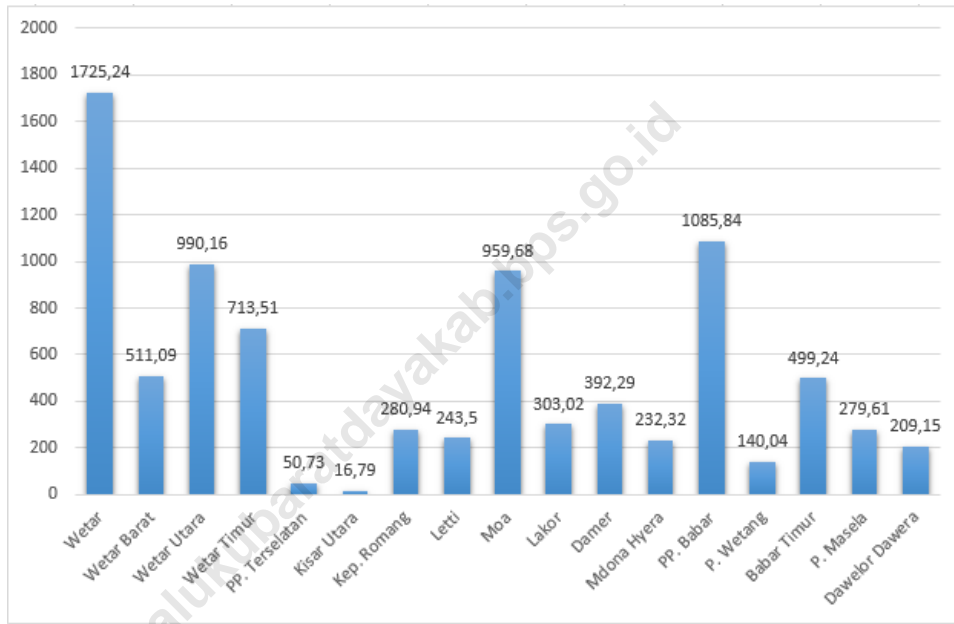
There are 3 Subdistrict as shown in table 1.1.1, which respectively have largest terrestrial area, i.e. Wetar Subdistrict, PP. Babar Subdistrict and Wetar Utara Subdistrict.

Distance between Capital of Maluku Barat Daya Regency (Tiakur) with Provincial Capital (Ambon Municipality) are 268,50 sea miles.

The highest temperature of Maluku Barat Daya Regency in 2016 was in January (33,8°C) and the lowest one was in August (24,7°C). The highest atmospheric pressure was in August 1.013,2 Miibar. In December wind velocity was the fastest and on November was the lowest. August has the longest duration of sunshine according to mean of duration. Rainy day mostly occurred in January.

Gambar
Picture 1

Luas Wilayah Daratan Menurut Kecamatan di Kabupaten Maluku Barat Daya Regency (km²)
Total Terrestrial Area by Subdistrict In Maluku Barat Daya Regency (square.km)



Sumber : Badan Perencanaan Pembangunan Daerah Kabupaten Maluku Barat Daya
Source : Regional Bureau of Development Planing of Maluku Barat Daya Regency

1.1 GEOGRAFI/*GEOGRAPHY*

Tabel 1.1.1 **Letak Geografis Kabupaten Maluku Barat Daya**
Table *Maluku Barat Daya Regency Geographic Location*

Kabupaten Maluku Barat Daya terletak diantara:
Maluku Barat Daya Regency lies between :

07°06'55"-08°28'15" Lintang Selatan/*Latitude*

125°71'85"-130°08'87" Bujur Timur/*Longitude*

- | | | | |
|---|-----------------------------------|---|-----------------------------------|
| ❖ | Sebelah Utara berbatasan dengan | : | Laut Banda |
| | <i>The Northern part by</i> | : | <i>Banda Sea</i> |
| ❖ | Sebelah Selatan berbatasan dengan | : | Laut Timor dan Selat Wetar |
| | <i>The Southern part by</i> | : | <i>Timor Sea and Wetar Strait</i> |
| ❖ | Sebelah Barat berbatasan dengan | : | Kepulauan Alor |
| | <i>The Western part by</i> | : | <i>Alor Islands</i> |
| ❖ | Sebelah Timur berbatasan dengan | : | Kepulauan Tanimbar |
| | <i>The Eastern part by</i> | : | <i>Tanimbar Islands</i> |

Sumber : Badan Perencanaan Pembangunan Daerah Kabupaten Maluku Barat Daya
 Source : *Regional Bureau of Development Planing of Maluku Barat Daya Regency*

Tabel 1.1.2 **Luas Kepulauan di Kabupaten Maluku Barat Daya**
Table 1.1.2 **Total Area of Maluku Barat Daya Regency Archipelago**

| Gugusan / Kepulauan Archipelago | Luas (km²) Area |
|---|---------------------------------------|
| (1) | (2) |
| Kepulauan Terselatan <i>Terselatan Archipelago</i> | 4 680,75 |
| Kepulauan Lemola <i>Lemola Archipelago</i> | 1 506,20 |
| Kepulauan Babar <i>Babar Archipelago</i> | 2 446,20 |
| Maluku Barat Daya | 8 633,15 |

Sumber : Badan Perencanaan Pembangunan Daerah Kabupaten Maluku Barat Daya
 Source : *Regional Bureau of Development Planing of Maluku Barat Daya Regency*

Tabel 1.1.3 Luas Wilayah Menurut Kecamatan di Kabupaten Maluku Barat Daya
Table Total Area by Subdistrict in Maluku Barat Daya Regency

| Kecamatan Subdistrict | Luas Darat (km ²) Land Area (square.km) | Luas Laut (km ²) Sea Area (square.km) | Luas Wilayah (km ²) Total Area (square.km) |
|--------------------------|---|---|--|
| (1) | (2) | (3) | (4) |
| Wetar | 1 725,24 | - | - |
| Wetar Barat | 511,09 | - | - |
| Wetar Utara | 990,16 | - | - |
| Wetar Timur | 713,51 | - | - |
| PP. Terselatan | 50,73 | 17 533*) | 22 218,96*) |
| Kisar Utara | 16,79 | - | - |
| Kep. Romang | 280,94 | - | - |
| Letti | 243,50 | 27 580**) | 29 086,50**) |
| Moa | 959,68 | - | - |
| Lakor | 303,02 | - | - |
| Damer | 392,29 | - | - |
| Mdona Hyera | 232,32 | - | - |
| PP. Babar | 1 085,84 | 18 665***) | 21 121,32***) |
| P. Wetang | 140,04 | - | - |
| Babar Timur | 499,24 | - | - |
| P. Masela | 279,61 | - | - |
| Dawelor Dawera | 209,15 | - | - |
| Maluku Barat Daya | 8 633,15 | 63 778 | 72 426,58 |

Catatan/Note

*) Termasuk Wetar Wetar Barat, Wetar Utara, Wetar Timur, Kisar Utara, Kep. Romang, Damer/
Wetar Wetar

Barat, Wetar Utara, Wetar Timur, Kisar Utara, Kep. Romang, Damer Included

**) Terasuk Moa, Lakor/ Moa, Lakor Included

***) Termasuk Mdona Hyera, Pulau Wetang, Babar Timur, Pulau Masela, Dawelor Dawera/ Mdona
Hyera, Pulau

Wetang, Babar Timur, Pulau Masela, Dawelor Dawera Included

Sumber : Badan Perencanaan Pembangunan Daerah Kabupaten Maluku Barat Daya

Source : Regional Bureau of Development Planing of Maluku Barat Daya Regency

Tabel 1.1.4 Banyak Pulau Menurut Kecamatan di Kabupaten Maluku Barat Daya
Table Total Island of Maluku Barat Daya Regency by Subdistrict

| Kecamatan <i>Subdistrict</i> | Banyaknya Pulau <i>Total Island</i> | | |
|---------------------------------|--|---------------------------------------|------------------------|
| | Didiami dan ada Usaha <i>Unhabitated with Activity</i> | Tidak didiami <i>Uninhabitated</i> | Jumlah <i>Total</i> |
| (1) | (2) | (3) | (4) |
| Wetar | 1 | - | 1 |
| Wetar Barat | 1 | 6 | 7 |
| Wetar Utara | - | 1 | 1 |
| Wetar Timur | - | - | - |
| Pp. Terselatan | 1 | - | 1 |
| Kisar Utara | - | - | - |
| Kep. Romang | 1 | 10 | 11 |
| Letti | 1 | - | 1 |
| Moa | 1 | - | 1 |
| Lakor | 1 | - | 1 |
| Damer | 1 | 5 | 6 |
| Mdona Hyera | 3 | 9 | 12 |
| Pp. Babar | 2 | - | 2 |
| P. Wetang | 1 | - | 1 |
| Babar Timur | - | - | - |
| P. Masela | 1 | - | 1 |
| Dawelor Dawera | 2 | - | 2 |
| Maluku Barat Daya | 17 | 31 | 48 |

Sumber : Badan Perencanaan Pembangunan Daerah Kabupaten Maluku Barat Daya
 Source : Regional Bureau of Development Planing of Maluku Barat Daya Regency

Tabel
Table

1.1.5

Tinggi Wilayah di Atas Permukaan Laut (DPL) Menurut Kecamatan di Kabupaten Maluku Barat Daya
Height Above Mean Sea Level (AMSL) by Subdistrict in Maluku Barat Daya Regency

| Kecamatan Subdistrict | Ibukota Kecamatan Capital of Subdistrict | Tinggi/Height (meter) |
|--------------------------|---|--------------------------|
| (1) | (2) | (3) |
| Wetar | Ilwaki | 5,00 |
| Wetar Barat | Ustutun | 100,00 |
| Wetar Utara | Lurang | 5,00 |
| Wetar Timur | Arwala | 5,00 |
| PP. Terselatan | Wonreli | 4,00 |
| Kisar Utara | Lebelau | 7,00 |
| Kep. Romang | Jerusu | 3,00 |
| Letti | Tutukey | 7,00 |
| Moa | Tounwawan | 20,00 |
| Lakor | Letoda | 15,00 |
| Damer | Wulur | 5,00 |
| Mdonahyera | Lelang | 4,00 |
| PP. Babar | Tepa | 4,00 |
| P. Wetang | Rumah Lewang Besar | 1,00 |
| Babar Timur | Letwurung | 3,00 |
| P. Masela | Latalola Besar | 2,00 |
| Dawelor Dawera | Watuwey | 50,00 |

Sumber : Badan Perencanaan Pembangunan Daerah Kabupaten Maluku Barat Daya
 Source : Regional Bureau of Development Planing of Maluku Barat Daya Regency

Tabel 1.1.6 **Jarak Ibukota Kabupaten Maluku Barat Daya dengan wilayah sekitarnya (Mil Laut)**
Table 1.1.6 ***Distance between Capital of Maluku Barat Daya Regency with Others Area (Sea Miles)***

| Pelabuhan | | Jarak (Mil Laut) |
|----------------------|-----------------------|-----------------------------|
| Names of Port | | Distance (Sea Miles) |
| (1) | | (2) |
| 1. | Tiakur-Ambon | 268,50 |
| 2. | Tiakur-Kupang (NTT) | 310,00 |
| 3. | Tiakur-Kalabahi (NTT) | 261,00 |
| 4. | Tiakur-Atapupu (NTT) | 181,00 |
| 5. | Tiakur-Lirang | 134,00 |
| 6. | Tiakur-Ilwaki | 90,00 |
| 7. | Tiakur-Serwaru | 10,50 |
| 8. | Tiakur-Hila | 47,50 |
| 9. | Tiakur-Wonreli | 44,50 |
| 10. | Tiakur-Lakor | 25,00 |
| 11. | Tiakur-Lelang | 44,00 |
| 12. | Tiakur-Tepa | 104,50 |
| 13. | Tiakur-Wulur | 79,50 |
| 14. | Tiakur-Saumlaki | 208,00 |
| 15. | Tiakur-Larat | 328,00 |

Sumber : Dinas Perhubungan, Komunikasi dan Informatika Kabupaten Maluku Barat Daya
 Source : *Transportation, Communication and Information Office of Maluku Barat Daya Regency*

Tabel 1.1.7 **Gunung Di Kabupaten Maluku Barat Daya**
Table *Maluku Barat Daya Regency Mountain*

| Nama Gunung <i>Mountain Name</i> | Letak <i>Location</i> |
|--|------------------------------------|
| (1) | (2) |
| Wuarlali | Pulau Damer <i>Damer Island</i> |
| Kerbau | Pulau Moa <i>Moa Island</i> |

Tabel 1.1.8 **Danau di Kabupaten Maluku Barat Daya**
Table *Lake in Maluku Barat Daya Regency*

| Nama Danau <i>Lake Name</i> | Letak <i>Location</i> |
|---------------------------------------|------------------------------------|
| (1) | (2) |
| Danau Tihu <i>Tihu Lake</i> | Pulau Wetar <i>Wetar Island</i> |

Tabel 1.1.9 **Nama-nama Sungai Menurut Letak di Kabupaten Maluku Barat Daya**
Table *River in Maluku Barat Daya Regency By Location*

| Nama Sungai <i>River Names</i> | Letak <i>Location</i> |
|--|----------------------------------|
| (1) | (2) |
| Wemusin | Pulau Moa/ <i>Moa Island</i> |
| Sahlan | Pulau Moa/ <i>Moa Island</i> |
| Waslieta | Pulau Babar/ <i>Babar Island</i> |
| Tepa | Pulau Babar/ <i>Babar Island</i> |
| Tutuwawang | Pulau Babar/ <i>Babar Island</i> |
| Yaltubung | Pulau Babar/ <i>Babar Island</i> |
| Sabir | Pulau Wetar/ <i>Wetar Island</i> |
| Linwau | Pulau Wetar/ <i>Wetar Island</i> |
| Arnau | Pulau Wetar/ <i>Wetar Island</i> |
| Metasau | Pulau Wetar/ <i>Wetar Island</i> |
| Ilputih | Pulau Wetar/ <i>Wetar Island</i> |
| Hiay | Pulau Wetar/ <i>Wetar Island</i> |
| Saur | Pulau Wetar/ <i>Wetar Island</i> |
| Naumatang | Pulau Wetar/ <i>Wetar Island</i> |
| Mailun | Pulau Wetar/ <i>Wetar Island</i> |
| Harkai | Pulau Wetar/ <i>Wetar Island</i> |
| Ouw | Pulau Wetar/ <i>Wetar Island</i> |

Lanjutan Tabel/*Continued Table* 1.1.9

| Nama Sungai <i>River Names</i> | Letak <i>Location</i> |
|-----------------------------------|----------------------------------|
| (1) | (2) |
| Ehaw | Pulau Wetar/ <i>Wetar Island</i> |
| Komu | Pulau Wetar/ <i>Wetar Island</i> |
| Metawaki | Pulau Wetar/ <i>Wetar Island</i> |
| Uhak | Pulau Wetar/ <i>Wetar Island</i> |
| Wasiri | Pulau Wetar/ <i>Wetar Island</i> |
| Mataula | Pulau Wetar/ <i>Wetar Island</i> |
| Hae | Pulau Wetar/ <i>Wetar Island</i> |
| Nabar | Pulau Wetar/ <i>Wetar Island</i> |
| Mareas | Pulau Wetar/ <i>Wetar Island</i> |
| Eray | Pulau Wetar/ <i>Wetar Island</i> |
| Pilae | Pulau Wetar/ <i>Wetar Island</i> |
| Kalijodoh | Pulau Wetar/ <i>Wetar Island</i> |
| Piray | Pulau Wetar/ <i>Wetar Island</i> |
| Emasing | Pulau Wetar/ <i>Wetar Island</i> |
| Repang | Pulau Wetar/ <i>Wetar Island</i> |
| Henesa | Pulau Wetar/ <i>Wetar Island</i> |
| Oung | Pulau Wetar/ <i>Wetar Island</i> |
| Mahuan | Pulau Wetar/ <i>Wetar Island</i> |

1.2 IKLIM/CLIMATE

Tabel 1.2.1 Rata-rata Suhu dan Kelembaban Udara Menurut Bulan di Kabupaten Maluku Barat Daya, 2017
Table 1.2.1 *Average Temperature and Humidity by Month in Maluku Barat Daya Regency, 2017*

| Bulan Month | Suhu Udara Temperature (°C) | | | Rata-rata Kelembaban Relatif Average of Relative Humidity (%) |
|---------------------|--------------------------------|------------|----------------------|--|
| | Maks Max | Min Min | Rata-rata Average | |
| (1) | (2) | (3) | (4) | (5) |
| Januari/January | 31,7 | 25,8 | 27,9 | 87 |
| Februari/February | 31,6 | 25,6 | 27,7 | 86 |
| Maret/March | 31,1 | 24,9 | 26,9 | 89 |
| April/April | 30,1 | 25,0 | 26,8 | 89 |
| Mei/May | 30,4 | 26,1 | 27,7 | 82 |
| Juni/June | 29,0 | 24,7 | 26,5 | 85 |
| Juli/July | 29,3 | 24,8 | 26,6 | 82 |
| Agustus/August | 29,8 | 24,9 | 27,0 | 76 |
| September/September | 30,3 | 25,0 | 27,6 | 78 |
| Oktober/October | 32,0 | 25,2 | 28,9 | 77 |
| November/November | 32,8 | 25,4 | 29,0 | 79 |
| Desember/December | 33,1 | 25,1 | 29,0 | 80 |

Sumber : Badan Meteorologi, Klimatologi dan Geofisika Saumlaki

Source : *Meteorology, Climatology and Geophysics Agency, Saumlaki*

Tabel
Table 1.2.2

Rata-rata Tekanan Udara, Kecepatan Angin dan Penyinaran Matahari Menurut Bulan di Kabupaten Maluku Barat Daya, 2017
Average Atmospheric Pressure, Wind Velocity and Duration of Sunshine by Month in Maluku Barat Daya Regency, 2017

| Bulan Month | Tekanan Udara Average Atmospheric Pressure (mb) | Kecepatan Angin Wind Velocity (knot) | Penyinaran Matahari Duration of Sunshine (%) |
|------------------------------|--|---|---|
| (1) | (2) | (3) | (4) |
| Januari/ <i>January</i> | 1008,8 | 5 | 34 |
| Februari/ <i>February</i> | 1009,8 | 5 | 48 |
| Maret/ <i>March</i> | 1009,9 | 5 | 38 |
| April/ <i>April</i> | 1010,7 | 5 | 39 |
| Mei/ <i>May</i> | 1011,9 | 7 | 62 |
| Juni/ <i>June</i> | 1013,0 | 8 | 40 |
| Juli/ <i>July</i> | 1013,3 | 8 | 51 |
| Agustus/ <i>August</i> | 1013,5 | 8 | 86 |
| September/ <i>September</i> | 1013,3 | 6 | 90 |
| Oktober/ <i>October</i> | 1010,9 | 4 | 83 |
| November/ <i>November</i> | 1008,8 | 3 | 63 |
| Desember/ <i>December</i> | 1008,9 | 2 | 54 |

Sumber : Badan Meteorologi, Klimatologi dan Geofisika Saumlaki

Source : Meteorology, Climatology and Geophysics Agency, Saumlaki

Tabel
Table

1.2.3

Jumlah Curah Hujan dan Hari Hujan Menurut Bulan di Kabupaten Maluku Barat Daya, 2017
Amount of Precipitation and Number of Rainy Days by Month in Maluku Barat Daya Regency, 2017

| Bulan Month | Curah Hujan Precipitation (mm ³) | Hari Hujan Rainy Days |
|---------------------|---|--------------------------|
| (1) | (2) | (3) |
| Januari/January | 174,7 | 20 |
| Februari/February | 181,9 | 23 |
| Maret/March | 370,6 | 22 |
| April/April | 564,3 | 23 |
| Mei/May | 222,0 | 20 |
| Juni/June | 477,7 | 23 |
| Juli/July | 218,3 | 17 |
| Agustus/August | 17,9 | 8 |
| September/September | 5,0 | 4 |
| Oktober/October | 18,8 | 4 |
| November/November | 139,2 | 17 |
| Desember/December | 144,5 | 13 |

Sumber : Badan Meteorologi, Klimatologi dan Geofisika Saumlaki
 Source : *Meteorology, Climatology and Geophysics Agency, Saumlaki*



Maluku Barat Daya
Memiliki

17 Kecamatan **117** Desa
1 Kelurahan



Hanya ada **1** kelurahan di
Maluku Barat Daya yakni
Kelurahan Tiakur di

Kecamatan Moa

Kecamatan Babar Timur dan Mdonahyera

Merupakan Kecamatan di
Maluku Barat Daya dengan Jumlah
Desa Terbanyak yakni **11** Desa



PENJELASAN TEKNIS

1. Berdasarkan Undang-Undang Republik Indonesia No.32 Tahun 2004 Tentang Pemerintahan Daerah Negara Kesatuan Republik Indonesia dibagi atas daerah-daerah provinsi dan daerah provinsi itu dibagi atas kabupaten dan kota yang masing-masing mempunyai pemerintahan daerah.
2. **Pemerintahan daerah** adalah penyelenggaraan urusan pemerintahan oleh pemerintah daerah dan DPRD menurut asas otonomi dan tugas pembantuan dengan prinsip otonomi seluas-luasnya dalam sistem dan prinsip Negara Kesatuan Republik Indonesia sebagaimana dimaksud dalam Undang-Undang Dasar Negara Republik Indonesia Tahun 1945.
3. **Pemerintah daerah** adalah Gubernur, Bupati atau Walikota dan perangkat daerah sebagai unsur penyelenggara pemerintah daerah.

TECHNICAL NOTES

1. *Based on Republic of Indonesia Law No.32/2004 about Local Governance, Unitary State of Indonesia is divided into provinces and those provinces shall be divided into regencies and municipalities, each of which has a regional administration.*
2. **Local Governance** is management of government affairs by the local government and parliament according to the principles of autonomy and duty of assistance to the principle of autonomy within the system and principle of the Unitary of Republic of Indonesia as stipulated in Constitution of the Republic of Indonesia Year 1945.
3. **The local government** is the governor, regent or mayor and local devices as elements of regional governance.

ULASAN

Kabupaten Maluku Barat Daya merupakan pemekaran dari Kabupaten Maluku Tenggara Barat. Pada awalnya, Kabupaten Maluku Barat Daya terdiri dari delapan kecamatan yaitu Kecamatan Wetar, PP. Terselatan, Letti, Moa Lakor, Damer, Mdonahyera, PP. Babar dan Babar Timur. Dalam perkembangannya terjadi pemekaran wilayah, Kecamatan Wetar menjadi Kecamatan Wetar, Wetar Barat, Wetar Utara dan Wetar Timur. Selanjutnya, Kecamatan PP. Terselatan menjadi Kecamatan PP. Terselatan, Kisar Utara dan Kepulauan Romang. Kecamatan Moadakor menjadi Kecamatan Moadakor dan Kecamatan Lakor. Kecamatan PP. Babar menjadi Kecamatan PP. Babar dan Pulau Wetang. Kecamatan Babar Timur menjadi Kecamatan Babar Timur, P. Masela dan Dawelor Dawera.

Saat ini, Kabupaten Maluku Barat Daya terdiri dari 17 Kecamatan, dengan 117 desa dan 1 kelurahan.

Sementara itu, jumlah anggota DPRD Kabupaten Maluku Barat Daya sebanyak 20 orang.

Di Kabupaten Maluku Barat Daya terdapat 3.121 orang PNS Daerah yang terdiri dari 1.528 laki-laki dan 1.593 perempuan, dimana sebagian besar PNS tersebut berpendidikan SMA/Sederajat yaitu sebanyak 1.373 orang (43,99%).

DESCRIPTION

Maluku Barat Daya Regency is expansion area from Maluku Tenggara Barat Regency. In the beginning, Maluku Barat Daya Regency consisted of eight Subdistrict namely Wetar, PP. Terselatan, Letti, Moadakor, Damer, Mdonahyera, PP. Babar and Babar Timur. Further expansion, Wetar Subdistrict split into Wetar Subdistrict, Wetar Barat, Wetar Utara and Wetar Timur. Furthermore, PP. Terselatan Subdistrict split into PP. Terselatan Subdistrict, Kisar Utara and Kep. Romang. Moadakor Subdistrict split into Moadakor Subdistrict and Lakor Subdistrict. PP. Babar Subdistrict split into PP. Babar Subdistrict and P. Wetang Subdistrict. Babar Timur Subdistrict split into Babar Timur Subdistrict, P. Masela and Dawelor Dawera.

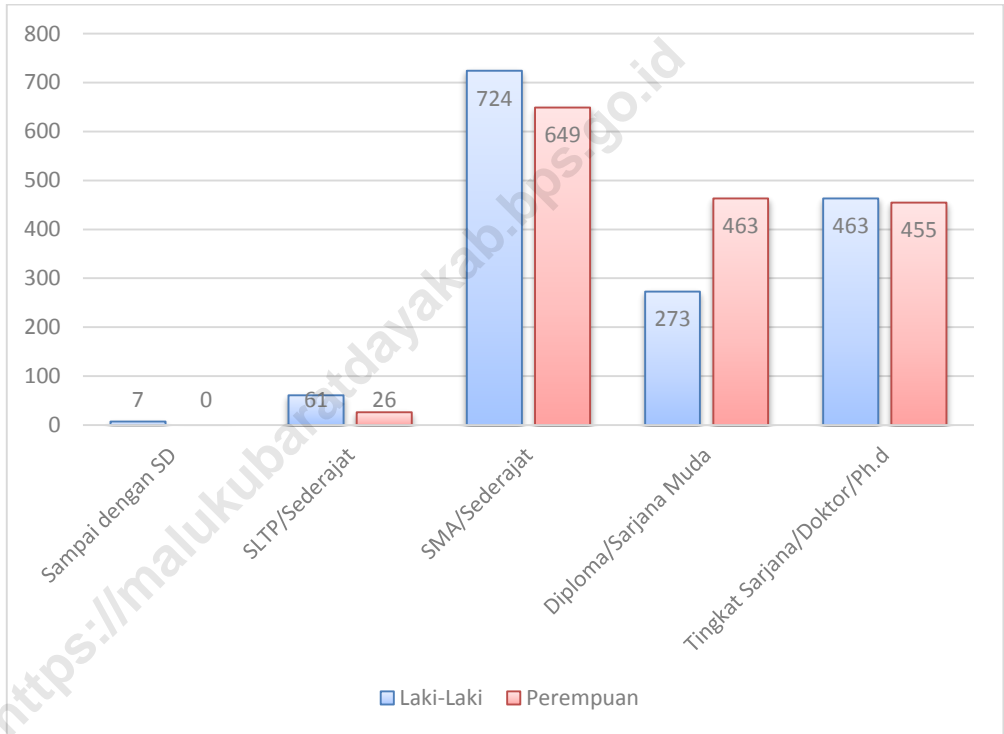
Currently, Maluku Barat Daya Regency consist of 17 Subdistrict, with 117 villages and 1 special villages.

Meanwhile, the number of parliament members of Maluku Barat Daya Regency were 20 people.

In Maluku Barat Daya Regency, there are 3.121 people Regional Civil Servant that consist of 1.528 men and 1.593 women, where most of Civil Servant educated General/ Vocational Senior High School as many 1.373 (43,99%).

Gambar 2
Picture

Jumlah Pegawai Negeri Sipil Menurut Jenis Kelamin dan Pendidikan Tertinggi yang di Tamatkan di Kabupaten Maluku Barat Daya, 2017
Number of Region Civil Servants by Gender and Educational Attainment in Maluku Barat Daya Regency, 2017



Sumber : Badan Kepegawaian Daerah Kabupaten Maluku Barat Daya
Source : Personnel Department of Maluku Barat Daya Regency

2.1 WILAYAH ADMINISTRATIF/*ADMINISTRATIVE AREA*

Tabel 2.1.1 Nama-nama Ibukota Kecamatan, Banyaknya Desa Induk, Anak Desa Menurut Kecamatan di Kabupaten Maluku Barat Daya, 2013–2017
Table 2.1.1 *Maluku Barat Daya Regency Capital City Name, Main Village Total, Subordinate Village by Subdistrict, 2013 - 2017*

| Kecamatan <i>Subdistrict</i> | Ibukota <i>Capital</i> | Jumlah <i>Total</i> | | |
|---------------------------------|---------------------------|-----------------------------------|---|-------------------------------|
| | | Desa Induk <i>Main Village</i> | Anak Desa <i>Subordinate Village</i> | Kelurahan <i>Kelurahan</i> |
| (1) | (2) | (3) | (4) | (5) |
| Wetar | Ilwaki | 6 | - | - |
| Wetar Barat | Ustutun | 5 | 1 | - |
| Wetar Utara | Lurang | 6 | - | - |
| Wetar Timur | Arwala | 6 | - | - |
| Pp. Terselatan | Wonreli | 6 | 10 | - |
| Kisar Utara | Lebelau | 3 | 2 | - |
| Kep. Romang | Jerusu | 3 | 4 | - |
| Letti | Serwaru | 7 | 6 | - |
| Moa | Weet | 7 | 8 | 1 |
| Lakor | Werwawan | 5 | 4 | - |
| Damer | Wulur | 7 | - | - |
| Mdona Hyera | Lelang | 11 | 2 | - |
| Pp. Babar | Tepa | 9 | 3 | - |
| P. Wetang | Rumah Lewang Besar | 8 | 3 | - |
| Babar Timur | Letwurung | 11 | 1 | - |
| P. Masela | Latalola Besar | 11 | 1 | - |
| Dawelor-Dawera | Watuwei | 6 | - | - |
| | 2017 | 117 | 45 | 1 |
| | 2016 | 117 | 45 | 1 |
| | 2015 | 117 | 45 | 1 |
| | 2014 | 117 | 45 | - |
| | 2013 | 117 | 45 | - |

Sumber : Bagian Pemerintahan Kantor Bupati Kabupaten Maluku Barat Daya

Source : *Maluku Barat Daya Regency Regent's Office Governance*

Tabel
Table 2.1.2

Tingkat Perkembangan Desa Dirinci Menurut Kecamatan di Kabupaten Maluku Barat Daya, 2013 – 2017
Maluku Barat Daya Regency Village Development Level By Subdistrict, 2013 - 2017

| Kecamatan <i>Subdistrict</i> | Swadaya <i>Self-Help</i> | Swakarya <i>Self-Developing</i> | Swasembada <i>Self-Supporting</i> | Jumlah <i>Total</i> |
|--|------------------------------------|---|---|-------------------------------|
| (1) | (2) | (3) | (4) | (5) |
| Wetar | 4 | 2 | - | 6 |
| Wetar Barat | 4 | 1 | - | 5 |
| Wetar Utara | 5 | 1 | - | 6 |
| Wetar Timur | 6 | - | - | 6 |
| Pp. Terselatan | - | 2 | 4 | 6 |
| Kisar Utara | - | 1 | 2 | 3 |
| Kep. Romang | 2 | 1 | - | 3 |
| Letti | 4 | 3 | - | 7 |
| Moa | 4 | 2 | 1 | 7 |
| Lakor | 4 | 1 | - | 5 |
| Damer | 7 | - | - | 7 |
| Mdona Hyera | 11 | - | - | 11 |
| Pp. Babar | 3 | 5 | 1 | 9 |
| P. Wetang | 5 | 3 | - | 8 |
| Babar Timur | 1 | 10 | - | 11 |
| P. Masela | 11 | - | - | 11 |
| Dawelor-Dawera | 6 | - | - | 6 |
| 2017 | 77 | 32 | 8 | 117 |
| 2016 | 25 | 61 | 31 | 117 |
| 2015 | 29 | 63 | 25 | 117 |
| 2014 | 30 | 59 | 38 | 127 |
| 2013 | 30 | 59 | 38 | 127 |

Sumber : Badan Pemberdayaan Masyarakat, Pemberdayaan Perempuan, Keluarga Berencana, dan Pemerintahan Desa Kabupaten Maluku Barat Daya

Source : *Community Development, Female Development, Family Planning and Village Government Agency of Maluku Barat Daya Regency*

2.2 BAGIAN PEMERINTAHAN KANTOR BUPATI**REGENT'S OFFICE GOVERNANCE**

Tabel 2.2.1 **Nama-nama Bupati/Wakil Bupati, Sekretaris Daerah Kabupaten Maluku Barat Daya**
Table 2.2.1 **Maluku Barat Daya Regency Bupati/Vice-Bupati, Regional Secretary Names**

| Nama-nama Bupati <i>Regent Name</i> | Nama Wakil Bupati <i>Vice-Regent Name</i> | Nama Sekretaris Daerah <i>Regional Secretary Name</i> | Masa Jabatan <i>Length Of Service</i> |
|---|---|---|---|
| (1) | (2) | (3) | (4) |
| Drs. Jacob Patty | - | Ch. Kapressy, SH, M.Si | 2008 – 2009 |
| Drs. A. Renjaan, M.Pd | - | Ch. Kapressy, SH, M.Si | 2009 – 2011 |
| Drs. Barnabas. N. Orno | Ir. J. Letelay, M.Si | Ch. Kapressy, SH, M.Si | 2011 – 2014 |
| Drs. Barnabas. N. Orno | Benyamin Th. Noach, ST | Drs. J. Domlay | 2014 – 2016 |
| Drs. Barnabas. N. Orno | Benyamin Th. Noach, ST | Drs. A. Siamiloy, M. Si | 2016 – ... |

Sumber : Bagian Pemerintahan Kantor Bupati Kabupaten Maluku Barat Daya

Source : Maluku Barat Daya Regency Regent's Office Governance

Tabel 2.2.2 **Jumlah Peraturan dan Keputusan BUPATI Kabupaten Maluku Barat Daya, 2013 – 2017**
Table *The Regional House of Representatives Decision in Kabupaten Maluku Barat Daya Regency, 2013 – 2017*

| Jenis Keputusan <i>Decision Type</i> | 2013 | 2014 | 2015 | 2016 | 2017 |
|--|-------------|-------------|-------------|-------------|-------------|
| (1) | (2) | (3) | (4) | (5) | (6) |
| Peraturan BUPATI | 23 | 19 | 128 | 48 | 85 |
| Keputusan BUPATI | 480 | 587 | 673 | 757 | 571 |
| Jumlah | 503 | 606 | 801 | 805 | 656 |

Sumber : Sekretariat DPRD Maluku Barat Daya

Source : *The Regional House of Representatives Secretary of Maluku Barat Daya*

2.3 DEWAN PERWAKILAN RAKYAT DAERAH THE REGIONAL HOUSE OF REPRESENTATIVE

Tabel 2.3.1 Jumlah Anggota Dewan Perwakilan Rakyat Daerah Menurut Partai Politik dan Jenis Kelamin di Kabupaten Maluku Barat Daya, 2017
Number of Members of The Regional House of Representatives by Political Parties and Gender in Maluku Barat Daya Regency, 2017

| Partai Politik <i>Political Parties</i> | Jenis Kelamin/Gender | | |
|--|--------------------------|----------------------------|------------------------|
| | Laki-Laki <i>Male</i> | Perempuan <i>Female</i> | Jumlah <i>Total</i> |
| (1) | (2) | (3) | (4) |
| PDI-Perjuangan | 4 | - | 4 |
| Partai Golkar | 3 | - | 3 |
| Partai Nasdem | 3 | - | 3 |
| Partai Gerindra | 3 | - | 3 |
| Partai Demokrat | 3 | - | 3 |
| PKPI | 2 | - | 2 |
| Partai Hanura | 1 | - | 1 |
| Partai PKB | 1 | - | 1 |
| Maluku Barat Daya | 20 | - | 20 |

Sumber : Sekretariat DPRD Kabupaten Maluku Barat Daya

Source : *Secretariat Parliament of Maluku Barat Daya Regency*

Tabel 2.3.2 **Nama-nama Ketua dan Wakil Ketua DPRD Kabupaten Maluku Barat Daya**
Table 2.3.2 ***The Regional House of Representatives of Maluku Barat Daya Regency's Chairman and Vice-Chairman Name***

| Nama Ketua <i>Chairman Name</i> | Nama Wakil Ketua <i>Vice-Chairman Name</i> | Masa Jabatan <i>Periode</i> |
|---|--|---------------------------------------|
| (1) | (2) | (3) |
| CHAU S.E.M. PETRUSZ | - | 2009-2014 2014-2019 |
| CHAU S.E.M. PETRUSZ | 1. HERMANUS O. LEKIPERA, S.Si 2. EVER MOZES | 2014-2019 |

Sumber : Sekretariat DPRD Maluku Barat Daya

Source : *The Regional House of Representatives Secretary of Maluku Barat Daya Regency*

Tabel
Table

2.3.3

**Komposisi Keanggotaan DPRD Kabupaten Maluku Barat Daya
Hasil Pemilu 2014**
*The Regional House of Representatives of Maluku Barat Daya Regency's
Member Competition of 2014 Election Result*

| Fraksi <i>Fraction</i> | Ketua Fraksi <i>Fraction Chairman</i> | Jumlah Anggota <i>Total Member</i> |
|---|--|---------------------------------------|
| (1) | (2) | (3) |
| Fraksi PDI- Perjuangan <i>PDI- Perjuangan Fraction</i> | P. A. Tunay, A. Md | 4 |
| Fraksi NasDem <i>NasDem Fraction</i> | F. Pera, S.Th | 3 |
| Fraksi Gerindra <i>Gerindra Fraction</i> | J. N. Makuku | 3 |
| Fraksi Golongan Karya <i>Golongan Karya Fraction</i> | M. I. Tiwery, S.Sos | 3 |
| Fraksi Demokrat <i>Demokrat Fraction</i> | R. Umkeketo | 3 |
| Fraksi Perisai <i>Perisai Fraction</i> | C. Siwtiory | 4 |

Sumber : Sekretariat DPRD Maluku Barat Daya

Source : *The Regional House of Representatives Secretary of Maluku Barat Daya*

Tabel
Table 2.3.4

Komposisi Keanggotaan DPRD Kabupaten Maluku Barat Daya Hasil Pemilu 2014 Menurut Partai dan Jenis Kelamin
Maluku Barat Daya Regency's Regional House of Representatives Member Composition of 2014 Election Result By Party and Gender

| Partai <i>Party</i> | Jenis Kelamin <i>Gender</i> | | |
|------------------------|--------------------------------|----------------------------|------------------------|
| | Laki-laki <i>Male</i> | Perempuan <i>Female</i> | Jumlah <i>Total</i> |
| (1) | (2) | (3) | (4) |
| PDI - Perjuangan | 4 | - | 4 |
| Partai Golkar | 3 | - | 3 |
| Partai NasDem | 3 | - | 3 |
| Partai Gerindra | 3 | - | 3 |
| Partai Demokrat | 3 | - | 3 |
| PKPI | 2 | - | 2 |
| Partai Hanura | 1 | - | 1 |
| PKB | 1 | - | 1 |
| Jumlah | 20 | - | 20 |

Sumber : Sekretariat DPRD Maluku Barat Daya

Source : *The Regional House of Representatives Secretary of Maluku Barat Daya*

Tabel
Table

2.3.5

Komposisi Keanggotaan DPRD Kabupaten Maluku Barat Daya Hasil Pemilu 2014 Menurut Umur dan Jenis Kelamin
Maluku Barat Daya Regency's Regional House of Representatives Member Composition of 2014 Election Result By Age and Gender

| Kelompok Umur Age Group | Jenis Kelamin Gender | | Jumlah Total |
|----------------------------|-------------------------|---------------------|-----------------|
| | Laki-laki Male | Perempuan Female | |
| (1) | (2) | (3) | (4) |
| 21-35 tahun/Years | 1 | - | 1 |
| 36-49 tahun/Years | 13 | - | 13 |
| 50-59 tahun/Years | 3 | - | 3 |
| 60 + | 3 | - | 3 |
| 2017 | 20 | - | 20 |
| 2016 | 20 | - | 20 |
| 2015 | 20 | - | 20 |
| 2014 | 19 | - | 20 |
| 2013 | 19 | 1 | 20 |

Sumber : Sekretariat DPRD Maluku Barat Daya

Source : The Regional House of Representatives Secretary of Maluku Barat Daya

Tabel 2.3.6 **Jumlah Keputusan DPRD Kabupaten Maluku Barat Daya, 2013 – 2017**
Table 2.3.6 **The Regional House of Representatives Decision in Kabupaten Maluku Barat Daya Regency, 2013 – 2017**

| Jenis Keputusan <i>Decision Type</i> | 2013 | 2014 | 2015 | 2016 | 2017 |
|--|-------------|-------------|-------------|-------------|-------------|
| (1) | (2) | (3) | (4) | (5) | (6) |
| Peraturan Daerah <i>Local Regulation</i> | 5 | 9 | 2 | 1 | 7 |
| Keputusan Dewan <i>Council Decision</i> | 14 | 16 | 16 | 31 | 12 |
| Keputusan Pimpinan <i>Leader Decisions</i> | 1 | 1 | 1 | 2 | 4 |
| Jumlah | 19 | 26 | 19 | 45 | 23 |

Sumber : Sekretariat DPRD Maluku Barat Daya

Source : The Regional House of Representatives Secretary of Maluku Barat Daya

2.4 PEGAWAI NEGERI SIPIL/*CIVIL SERVANTS*

Tabel 2.4.1 Jumlah Pegawai Negeri Sipil Menurut Dinas/Instansi Pemerintah dan Jenis Kelamin di Kabupaten Maluku Barat Daya, 2017
Number of Civil Servants by Institution/Office and Gender in Maluku Barat Daya Regency, 2017

| Dinas/Instansi Pemerintahan <i>Institution/Office</i> | Jenis Kelamin/ <i>Gender</i> | | |
|--|------------------------------|----------------------------|------------------------|
| | Laki-Laki <i>Male</i> | Perempuan <i>Female</i> | Jumlah <i>Total</i> |
| (1) | (2) | (3) | (4) |
| Badan Kepegawaian Daerah | 26 | 21 | 47 |
| Badan Kesbangpol | 15 | 5 | 20 |
| Badan Penanggulangan Bencana Daerah | 10 | 4 | 14 |
| Badan Perencanaan dan Pembangunan Daerah | 25 | 10 | 35 |
| Badan Pendapatan Daerah | 22 | 35 | 57 |
| Badan Keuangan dan Aset Daerah | 14 | 23 | 37 |
| Badan Penelitian dan Pengembangan Daerah | 4 | 6 | 10 |
| Dinas Pemberdayaan Masyarakat dan Desa, Pengendalian Penduduk dan KB | 11 | 14 | 25 |
| Dinas Ketahanan Pangan | 18 | 19 | 37 |
| Dinas Lingkungan Hidup | 15 | 17 | 32 |
| Dinas Perikanan | 11 | 17 | 28 |
| Dinas Kependudukan dan Pencacatan Sipil | 19 | 13 | 32 |
| Dinas Kesehatan | 21 | 20 | 41 |
| Dinas Pariwisata | 13 | 11 | 24 |
| Dinas Perindustrian Perdagangan Koperasi dan UMKM | 9 | 16 | 25 |
| Dinas Pekerjaan Umum dan Tata Ruang | 37 | 11 | 48 |

Lanjutan Tabel/*Continued Table 2.4.1*

| Dinas/Instansi Pemerintahan <i>Institution/Office</i> | Jenis Kelamin/ <i>Gender</i> | | |
|--|------------------------------|----------------------------|------------------------|
| | Laki-Laki <i>Male</i> | Perempuan <i>Female</i> | Jumlah <i>Total</i> |
| (1) | (2) | (3) | (4) |
| Dinas Perumahan dan Kawasan Permukiman | 7 | 1 | 8 |
| Dinas Pendidikan, dan Kebudayaan | 24 | 19 | 43 |
| Dinas Pemuda, dan Olah Raga | 13 | 9 | 22 |
| Dinas Perhubungan | 30 | 9 | 39 |
| Dinas Komunikasi dan Informatika | 12 | 5 | 17 |
| Dinas Pertanian | 22 | 24 | 46 |
| Dinas Sosial Pemberdayaan Perempuan dan Perlindungan Anak | 16 | 10 | 26 |
| Dinas Perpustakaan dan Kearsipan | 12 | 10 | 22 |
| Dinas Penanaman Modal dan Pelayanan Terpadu Satu Pintu | 10 | 9 | 19 |
| Inspektorat | 13 | 10 | 23 |
| Satuan Polisi Pamong Praja dan Pemadam Kebakaran | 22 | 3 | 25 |
| Sekretariat DPRD | 24 | 12 | 36 |
| Sekretariat Daerah | 85 | 41 | 126 |
| Kantor Camat Babar Timur | 12 | 10 | 22 |
| Kantor Camat Letti | 12 | 10 | 22 |
| Kantor Camat Moa | 5 | 11 | 16 |
| Kantor Camat PP. Terselatan | 20 | 20 | 40 |
| Kantor Camat Kisar Utara | 16 | 19 | 35 |
| Kantor Camat Wetar | 12 | 7 | 19 |
| Kantor Camat Mdonu Hyera | 16 | 5 | 16 |
| Kantor Camat PP. Babar | 14 | 10 | 12 |

Lanjutan Tabel/*Continued Table 2.4.1*

| Dinas/Instansi Pemerintahan <i>Institution/Office</i> | Jenis Kelamin/ <i>Gender</i> | | |
|--|------------------------------|----------------------------|------------------------|
| | Laki-Laki <i>Male</i> | Perempuan <i>Female</i> | Jumlah <i>Total</i> |
| (1) | (2) | (3) | (4) |
| Kantor Camat Damer | 17 | 6 | 23 |
| Kantor Camat Kep. Romang | 11 | 2 | 13 |
| Kantor Camat Wetar Barat | 9 | - | 9 |
| Kantor Camat Wetar Timur | 11 | 5 | 16 |
| Kantor Camat Wetar Utara | 8 | 4 | 12 |
| Kantor Camat Pulau Wetang | 15 | 3 | 18 |
| Kantor Camat Dawelor Dawera | 5 | 4 | 9 |
| Kantor Camat Marsela | 11 | 2 | 13 |
| Kantor Camat P. Lakor | 10 | 3 | 13 |
| Guru | 340 | 608 | 948 |
| Tenaga Medis | 126 | 207 | 333 |
| Jumlah/Total | 1 230 | 1 340 | 2 570 |

Sumber : Badan Kepegawaian Daerah Kabupaten Maluku Barat Daya

Source : *Personnel Department of Maluku Barat Daya Regency*

*) Data tidak termasuk pegawai UPTD

Tabel 2.4.2 Jumlah Pegawai Negeri Sipil Menurut Pendidikan Tertinggi yang ditamatkan dan Jenis Kelamin di Kabupaten Maluku Barat Daya, 2017
Table *Number of Civil Servants by Educational Attainment and Gender in Maluku Barat Daya Regency, 2017*

| Pendidikan Terakhir <i>Educational Attainment</i> | Jenis Kelamin/Gender | | |
|--|--------------------------|----------------------------|------------------------|
| | Laki-Laki <i>Male</i> | Perempuan <i>Female</i> | Jumlah <i>Total</i> |
| (1) | (2) | (3) | (4) |
| Sampai dengan SD <i>Up to Primary School</i> | 7 | - | 7 |
| SLTP/Sederajat <i>General/Vocational Junior High School</i> | 61 | 26 | 87 |
| SMA/Sederajat <i>General/Vocational Senior High School</i> | 724 | 649 | 1 373 |
| Diploma/Sarjana Muda <i>Diploma /Bachelor</i> | 273 | 463 | 736 |
| Sarjana/Magister/Doktor <i>University Graduates</i> | 463 | 455 | 918 |
| Jumlah/Total | 1 528 | 1 593 | 3 121 |

Sumber : Badan Kepegawaian Daerah Kabupaten Maluku Barat Daya
 Source : *Personnel Department of Maluku Barat Daya Regency*

Tabel
Table 2.4.3

Jumlah Pegawai Negeri Sipil Menurut Golongan Kepangkatan dan Jenis Kelamin di Kabupaten Maluku Barat Daya, 2017
Number of Civil Servants by Hierarchy and Gender in Maluku Barat Daya Regency, 2017

| Golongan Kepangkatan <i>Hierarchy</i> | Jenis Kelamin/ <i>Gender</i> | | |
|--|------------------------------|----------------------------|------------------------|
| | Laki-Laki <i>Male</i> | Perempuan <i>Female</i> | Jumlah <i>Total</i> |
| (1) | (2) | (3) | (4) |
| I/A (Juru Muda) | 1 | - | 1 |
| I/B (Juru Muda Tingkat I) | 1 | - | 1 |
| I/C (Juru) | 33 | 23 | 56 |
| I/D (Juru Tingkat I) | 16 | 2 | 18 |
| Golongan I/Range I | | | |
| II/A (Pengatur Muda) | 235 | 214 | 449 |
| II/B (Pengatur Muda Tingkat I) | 133 | 169 | 302 |
| II/C (Pengatur) | 172 | 272 | 444 |
| II/D (Pengatur Tingkat I) | 139 | 176 | 315 |
| Golongan II/Range II | | | |
| III/A (Penata Muda) | 135 | 197 | 332 |
| III/B (Penata Muda Tingkat I) | 196 | 205 | 401 |
| III/C (Penata) | 156 | 143 | 299 |
| III/D (Penata Tingkat I) | 119 | 89 | 208 |
| Golongan III/Range III | | | |
| IV/A (Pembina) | 145 | 90 | 235 |
| IV/B (Pembina Tingkat I) | 29 | 13 | 42 |
| IV/C (Pembina Utama Muda) | 18 | - | 18 |
| IV/D (Pembina Utama Madya) | - | - | - |
| IV/D (Pembina Utama) | - | - | - |
| Golongan IV/Range IV | | | |
| Jumlah/Total | 1 528 | 1 593 | 3121 |

Sumber : Badan Kepegawaian Daerah Kabupaten Maluku Barat Daya

Source : Personnel Department of Maluku Barat Daya Regency

Tabel
Table 2.4.4

Banyaknya Pegawai Negeri Sipil Daerah Otonom Menurut Jenis Kelamin dan Tingkat Pendidikan Di Kabupaten Maluku Barat Daya, 2014 – 2017
Total Of Autonomous Region Civil Servant By Sex and Level Of Education in Maluku Barat Daya Regency, 2014 - 2017

| Tingkat Pendidikan Level Of Education | Jenis Kelamin Gender | | |
|--|-------------------------|---------------------|-----------------|
| | Laki-laki Male | Perempuan Female | Jumlah Total |
| (1) | (2) | (3) | (4) |
| SD | 7 | - | 7 |
| SMP | 61 | 26 | 87 |
| SMU | 724 | 649 | 1 373 |
| D-I | 46 | 52 | 98 |
| D-II | 92 | 229 | 321 |
| D-III | 131 | 182 | 313 |
| D-IV | 4 | - | 4 |
| S1 | 446 | 449 | 895 |
| S2 | 17 | 6 | 23 |
| S3 | - | - | - |
| 2 0 1 7 | 1 528 | 1 593 | 3 121 |
| 2 0 1 6 | 1 799 | 1 779 | 3 578 |
| 2 0 1 5 | 1 670 | 1 644 | 3 314 |
| 2 0 1 4 | 1 410 | 1 464 | 2 874 |

Sumber : Badan Kepegawaian Daerah Kabupaten Maluku Barat Daya
Source : Personnel Department of Maluku Barat Daya Regency

Tabel 2.4.5 Banyaknya Pegawai Negeri Sipil Daerah Otonom Menurut Unit Organisasi dan Golongan Kepangkatan Di Kabupaten Maluku Barat Daya, 2013-2017
Table *Total Of Autonomous Region Civil Servant By Organization Unit and Stratification Group in Maluku Barat Daya Regency, 2013 - 2017*

| Unit Organisasi <i>Organization Unit</i> | Golongan Kepangkatan <i>Stratification Group</i> | | | | Jumlah <i>Total</i> |
|--|---|-----|-----|-----|------------------------|
| | IV | III | II | I | |
| (1) | (2) | (3) | (4) | (5) | (6) |
| Sekretaris Daerah | 1 | - | - | - | 1 |
| Staf Ahli Bupati | 2 | - | - | - | 2 |
| Asisten Bupati | 2 | - | - | - | 2 |
| Bagian Administrasi Pemerintahan | 1 | 5 | 2 | - | 8 |
| Bagian Administrasi Perekonomian dan SDA | 2 | 6 | 6 | - | 14 |
| Bagian Hukum | 1 | 6 | 5 | - | 12 |
| Bagian Humas dan Protokoler | 1 | 4 | 2 | - | 7 |
| Bagian Kesejahteraan Rakyat dan Kemasyarakatan | 1 | 3 | 7 | - | 11 |
| Bagian Organisasi | 2 | 5 | 4 | - | 11 |
| Bagian Umum | 1 | 8 | 25 | - | 34 |
| Bagian Pengadaan Barang dan Jasa | 1 | 7 | 3 | - | 11 |
| Bagian Pengelolaan Perbatasan Negara | 1 | 7 | 8 | - | 16 |
| Inspektorat | 5 | 7 | 10 | 1 | 23 |
| Sekretariat DPRD | 5 | 14 | 16 | 1 | 36 |
| Badan Kepegawaian dan Pengembangan SDM | 1 | 19 | 27 | - | 47 |

Lanjutan Tabel/*Continued Table* 2.4.5

| Unit Organisasi <i>Organization Unit</i> | Golongan Kepangkatan <i>Stratification Group</i> | | | | Jumlah <i>Total</i> |
|---|---|-----|-----|-----|------------------------|
| | IV | III | II | I | |
| (1) | (2) | (3) | (4) | (5) | (6) |
| Badan Kesbangpol | 3 | 10 | 6 | 1 | 20 |
| Badan Keuangan dan Aset Daerah | 2 | 17 | 17 | 1 | 37 |
| Badan Penelitian dan Pengembangan Daerah | 2 | 5 | 3 | - | 10 |
| Badan Penanggulangan Bencana Daerah | 1 | 8 | 5 | - | 14 |
| Badan Perencanaan Pembangunan Daerah | 2 | 22 | 11 | - | 35 |
| Badan Pendapatan Daerah | 3 | 20 | 28 | 6 | 57 |
| Dinas Perumahan dan Kawasan Permukiman | 1 | 4 | 3 | - | 8 |
| Dinas Pemuda Olah Raga | 1 | 13 | 8 | - | 22 |
| Dinas Ketahanan Pangan | 6 | 25 | 6 | - | 37 |
| Dinas Pemberdayaan Masyarakat dan Desa, Pengendalian Penduduk dan KB | 3 | 15 | 7 | - | 25 |
| Dinas Pariwisata | 3 | 10 | 11 | - | 24 |
| Dinas Perikanan | 2 | 14 | 12 | - | 28 |
| Dinas Kependudukan dan Pencatatan Sipil | 4 | 16 | 12 | - | 32 |
| Dinis Kesehatan | 5 | 22 | 13 | 1 | 41 |
| Dinas Pekerjaan Umum dan Tata Ruang | 1 | 22 | 25 | - | 48 |
| Dinas Pertanian | 5 | 31 | 10 | - | 46 |
| Dinas Pendidikan dan Kebudayaan | 7 | 22 | 14 | - | 43 |

Lanjutan Tabel/*Continued Table* 2.4.5

| Unit Organisasi <i>Organization Unit</i> | Golongan Kepangkatan <i>Stratification Group</i> | | | | Jumlah <i>Total</i> |
|---|---|-----|-----|-----|------------------------|
| | IV | III | II | I | |
| (1) | (2) | (3) | (4) | (5) | (6) |
| Dinas Kesehatan | 5 | 22 | 13 | 1 | 41 |
| Dinas Pekerjaan Umum dan Tata Ruang | 1 | 22 | 25 | - | 48 |
| Dinas Pertanian | 5 | 31 | 10 | - | 46 |
| Dinas Pendidikan dan Kebudayaan | 7 | 22 | 14 | - | 43 |
| Dinas Perhubungan | 12 | 27 | - | - | 39 |
| Dinas Komunikasi dan Informatika | 1 | 6 | 10 | - | 17 |
| Dinas Penanaman Modal dan Pelayanan Terpadu Satu Pintu | 1 | 11 | 7 | - | 19 |
| Dinas Perindustrian dan Perdagangan Koperasi dan UMKM | 2 | 18 | 5 | - | 25 |
| Dinas Sosial Pemberdayaan Perempuan dan Perlindungan Anak | 2 | 16 | 8 | - | 26 |
| Dinas Lingkungan Hidup | 4 | 14 | 14 | - | 32 |
| Dinas Perpustakaan dan Kearsipan | 2 | 7 | 13 | - | 22 |
| Satuan Polisi Pamong Praja dan Pemadam Kebakaran | 3 | 10 | 12 | - | 25 |
| Camat | 15 | 82 | 201 | 29 | 327 |

Lanjutan Tabel/*Continued Table* 2.3.5

| Unit Organisasi <i>Organization Unit</i> | Golongan Kepangkatan <i>Stratification Group</i> | | | | Jumlah <i>Total</i> |
|---|---|--------------|--------------|------------|------------------------|
| | IV | III | II | I | |
| (1) | (2) | (3) | (4) | (5) | (6) |
| Puskesmas | 5 | 97 | 221 | 10 | 333 |
| UPT | 13 | 16 | 67 | 5 | 202 |
| SMA/SMK | - | - | - | - | - |
| SMP | 52 | 183 | 102 | 9 | 346 |
| SD | 111 | 384 | 516 | 14 | 1 025 |
| TK | 3 | 15 | 4 | - | 22 |
| 2 0 1 7 | 304 | 1 253 | 1 486 | 78 | 3 121 |
| 2 0 1 6 | 347 | 1 433 | 1 681 | 92 | 3 553 |
| 2 0 1 5 | 541 | 1 563 | 1 338 | 136 | 3 578 |
| 2 0 1 4 | 479 | 1 543 | 1 209 | 83 | 3 314 |
| 2 0 1 3 | 333 | 1 248 | 1 260 | 33 | 2 874 |

Sumber : Badan Kepegawaian Daerah Kabupaten Maluku Barat Daya

Source : *Personnel Department of Maluku Barat Daya Regency*

PENDUDUK DAN KETENAGAKERJAAN

POPULATION AND EMPLOYMENT

BAB 3



**JUMLAH PENDUDUK
BERUMUR 15 TAHUN KE ATAS
DENGAN STATUS BEKERJA
MENURUT
PENDIDIKAN YANG
DITAMATKAN**

14 321*)



SD

560*)

4 345



SMP

673

5 531



SMA

956

1 084



SMK

211

1 115



D1/D2/D3

0

1 826



UNIVERSITAS

636

*) Termasuk yang Tidak/Belum Pernah Sekolah dan Tidak/Belum Tamat SD

PENJELASAN TEKNIS

1. Dalam publikasi ini, data kependudukan yang disajikan merupakan data yang diperoleh dari Dinas Kependudukan dan Pencatatan Sipil kabupaten Maluku Barat Daya, berbeda dengan data pada publikasi sebelumnya yang merupakan hasil proyeksi penduduk Indonesia 2010-2035.
2. **Kepadatan penduduk** adalah rasio banyaknya penduduk per kilometer persegi.
4. **Rasio jenis kelamin** adalah perbandingan antara penduduk laki-laki dan penduduk perempuan pada suatu wilayah dan waktu tertentu. Biasanya dinyatakan dengan banyaknya penduduk laki-laki untuk 100 penduduk perempuan.

TECHNICAL NOTES

1. *The population data presented in this publication is data obtained from Demography and Civil Notes Office of Maluku Barat Daya Regency in contrast to last year publications data which was the result of 2010-2035 population projection.*
2. **Population density** is ratio of population per square kilometer.
3. **Sex ratio** is the ratio of males population to females population in a given area and time, usually expressed as the number of males for every 100 females.

4. **Distribusi penduduk** adalah pola persebaran penduduk di suatu wilayah, baik berdasarkan batas-batas geografis maupun berdasarkan batas-batas administrasi pemerintahan.
5. **Population distribution** is the pattern of population distribution in an area, either by geographic boundaries or by government administrative boundaries.
6. **Komposisi penduduk** adalah pola persebaran penduduk menurut karakteristiknya, contoh penduduk menurut kelompok umur, penduduk menurut jenis kelamin.
6. **Population composition** is the pattern of population distribution by its characteristics, example: population by age group, population by gender.
7. **Penduduk usia kerja** adalah penduduk yang berumur 15 tahun ke atas.
7. **Working age population** is persons of 15 years old.
8. **Angkatan kerja** adalah penduduk usia kerja (15 tahun ke atas) yang bekerja, punya pekerjaan namun sementara tidak bekerja, dan pengangguran.
8. **Labor force of economically active** are persons of 15 years and over, who in the previous week were working, temporarily absent from work but having jobs, and unemployment.
9. **Bekerja** adalah kegiatan ekonomi yang dilakukan oleh seseorang dengan maksud memperoleh atau membantu memperoleh pendapatan atau keuntungan dan lamanya bekerja paling sedikit 1 jam secara terus menerus dalam seminggu yang lalu (termasuk pekerja keluarga tanpa upah yang membantu dalam suatu usaha/kegiatan ekonomi).
9. **Working** is economic activity conducted by a person and intended to earn income by doing work or helping to do work at least one hour continuously during the reference week (including unpaid family worker/s for any economic activity).

10. **Lapangan usaha** adalah bidang kegiatan dari pekerjaan/tempat bekerja dimana seseorang bekerja. Klasifikasi lapangan usaha mengikuti Klasifikasi Baku Lapangan Usaha Indonesia (KBLI) dalam 1 digit.

10. **Industry** is field of a person's activity or establishment. The classification of industries follows the Indonesia Standard Industrial Classification (KBLI) in one digit.

11. **Status pekerjaan** adalah kedudukan seseorang dalam unit usaha/kegiatan dalam melakukan pekerjaan.

11. **Employment status** is the status of a person at his place of work or establishment where he was employed.

<https://malukubaratdayakab.bps.go.id>

ULASAN

Penduduk Kabupaten Maluku Barat Daya tahun 2017 sebanyak 70.158 jiwa yang terdiri atas 35.617 jiwa penduduk laki-laki dan 34.541 jiwa penduduk perempuan. Rasio jenis kelamin antara penduduk laki-laki dan penduduk perempuan sebesar 103 yang berarti bahwa terdapat 103 penduduk laki-laki untuk setiap 100 penduduk perempuan di Kabupaten Maluku Barat Daya.

Kepadatan penduduk di Kabupaten Maluku Barat Daya tahun 2017 mencapai 8,11 jiwa/km². Kepadatan penduduk di 17 kecamatan cukup beragam dengan kepadatan penduduk tertinggi terletak di Kecamatan PP. Terselatan dengan kepadatan sebesar 199,96 jiwa/km² dan terendah di Kecamatan Wetar sebesar 1,17 jiwa/km².

Pengangguran merupakan salah satu permasalahan utama yang dapat menghambat pertumbuhan ekonomi suatu daerah. Pada tahun 2017, dari total penduduk usia kerja (penduduk yang berumur 15 tahun ke atas) terdapat sebanyak 3036 orang atau 9,71 persen yang merupakan pengangguran terbuka.

Di kabupaten Maluku Barat Daya, pertanian masih menjadi lapangan pekerjaan utama yang menyerap lebih dari 70 persen penduduk usia kerja. Penduduk laki-laki yang bekerja di pertanian lebih banyak daripada perempuan.

DESCRIPTION

Maluku Barat Daya Regency population in 2017 amount to 70.158 people consisting of 35.617 males and 34.541 females. The sex ratio between male population and female population is 103 which mean that there are 103 males for every 100 females in Maluku Barat Daya Regency.

The population density of Maluku Barat Daya Regency in 2017 reached 8,11 people/km². The population density in 17 subdistricts are quite diverse with the highest population density located in the PP. Terselatan with population density of 199,96 people/km² and the lowest in Wetar Subdistrict with 1,36 people/km².

Unemployment is one of the major problem that can hold up the economic growth of a region. In 2017, from a total of working age population (people age 15 and above) there are 3036 people or 9.71 persen that are unemployed.

In Maluku Barat Daya regency, agriculture is the industry that hire the most people with more than 70 percent working age population working in it. There is more male that work in agriculture than that of a female.

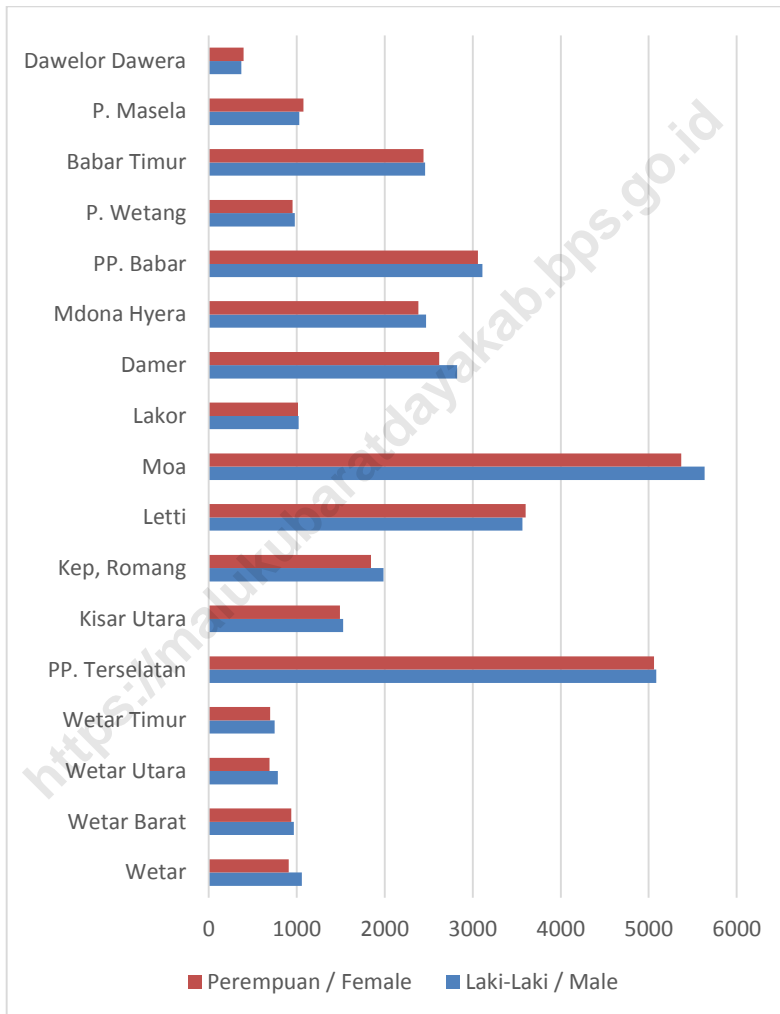
Jasa Kemasyarakatan, Sosial dan perorangan menjadi lapangan usaha kedua yang paling menyerap tenaga kerja, diikuti oleh Perdagangan Besar, Eceran, Rumah Makan dan Hotel serta Industri Pengolahan.

Community, Social, and Personal Services industry become the second most absorbing industry followed by Wholesale Trade, Retail Trade, Restaurants, and Hotels industry and Manufacturing industry

<https://malukubaratdayakab.bps.go.id>

Gambar 3
Picture

Jumlah Penduduk Menurut Kecamatan dan Jenis Kelamin di Kabupaten Maluku Barat Daya, 2017
Population by Subdistrict and Gender in Maluku Barat Daya Regency, 2017

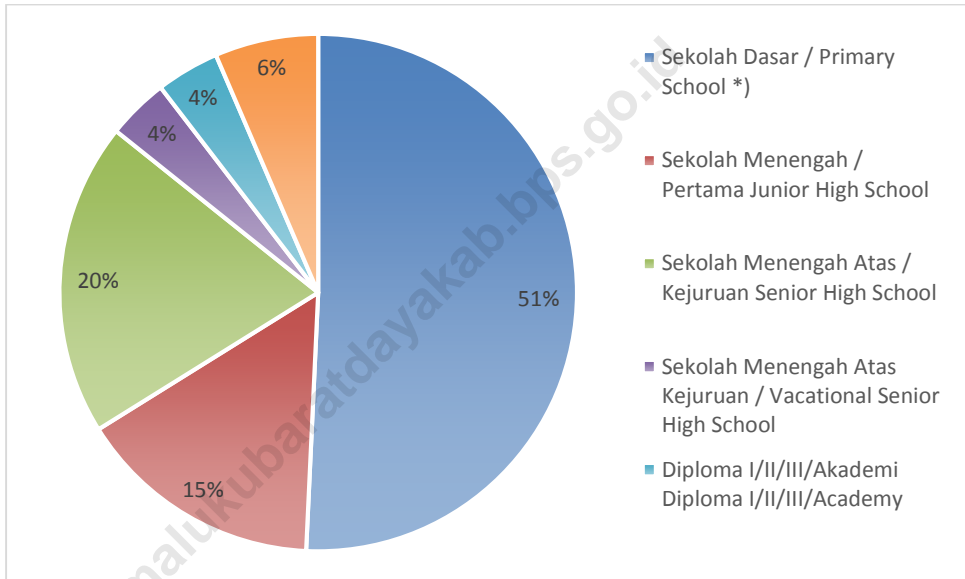


Sumber : Dinas Kependudukan dan Catatan Sipil Kabupaten Maluku Barat Daya
Source : *Demography and Civil Notes Office of Maluku Barat Daya Regency*

Gambar
Picture 4

Persentase Penduduk Berumur 15 Tahun Ke Atas yang Bekerja Selama Seminggu yang Lalu Menurut Pendidikan Tertinggi yang Ditamatkan di Kabupaten Maluku Barat Daya, 2017

Percentage of Population Aged 15 Years and Over Who Work During the Previous Week by Educational Attainment in Maluku Barat Daya Regency, 2017



Sumber : Survei Angkatan Kerja Nasional Agustus
Source : August National Labor Force Survey

3.1 PENDUDUK/POPULATION

Tabel 3.1.1 Jumlah Penduduk dan Rasio Jenis Kelamin Menurut Kecamatan di Kabupaten Maluku Barat Daya, 2017
Table 3.1.1 Population and Sex ratio by Subdistrict in Maluku Barat Daya Regency, 2017

| Kecamatan Subdistrict | Jenis Kelamin (jiwa) Gender (people) | | | Rasio Jenis Kelamin Sex ratio |
|--------------------------|---|---------------------|-----------------|----------------------------------|
| | Laki-Laki Male | Perempuan Female | Jumlah Total | |
| (1) | (2) | (3) | (4) | (5) |
| Wetar | 1 057 | 909 | 1 966 | 116 |
| Wetar Barat | 968 | 938 | 1 906 | 103 |
| Wetar Utara | 784 | 692 | 1 476 | 113 |
| Wetar Timur | 749 | 699 | 1 448 | 107 |
| PP. Terselatan | 5 084 | 5 060 | 10 144 | 100 |
| Kisar Utara | 1 528 | 1 491 | 3 019 | 102 |
| Kep, Romang | 1 986 | 1 844 | 3 830 | 108 |
| Letti | 3 566 | 3 602 | 7 168 | 99 |
| Moa | 5 635 | 5 368 | 11 003 | 105 |
| Lakor | 1 022 | 1 013 | 2 035 | 101 |
| Damer | 2 822 | 2 620 | 5 442 | 108 |
| Mdona Hyera | 2 468 | 2 381 | 4 849 | 104 |
| PP. Babar | 3 111 | 3 060 | 6 171 | 102 |
| P. Wetang | 976 | 952 | 1 928 | 103 |
| Babar Timur | 2 460 | 2 440 | 4 900 | 101 |
| P. Masela | 1 030 | 1 077 | 2 107 | 96 |
| Dawelor Dawera | 371 | 395 | 766 | 94 |
| Maluku Barat Daya | 35 617 | 34 541 | 70 158 | 103 |

Sumber : Dinas Kependudukan dan Catatan Sipil Kabupaten Maluku Barat Daya
 Source : Demography and Civil Notes Office of Maluku Barat Daya Regency

Tabel
Table 3.1.3

Distribusi dan Kepadatan Penduduk Menurut Kecamatan di Kabupaten Maluku Barat Daya, 2017
Population Distribution and Density by Subdistrict in Maluku Barat Daya Regency, 2017

| Kecamatan <i>Subdistrict</i> | Persentase Penduduk <i>Percentage of Total Population</i> | Kepadatan Penduduk per km ² <i>Population Density per km²</i> |
|---------------------------------|--|--|
| (1) | (2) | (3) |
| Wetar | 2,80 | 1,17 |
| Wetar Barat | 2,72 | 3,73 |
| Wetar Utara | 2,10 | 1,49 |
| Wetar Timur | 2,06 | 2,03 |
| PP. Terselatan | 14,46 | 199,96 |
| Kisar Utara | 4,30 | 179,81 |
| Kep. Romang | 5,46 | 13,38 |
| Letti | 10,22 | 29,44 |
| Moa | 15,68 | 11,47 |
| Lakor | 2,90 | 6,71 |
| Damer | 7,76 | 13,87 |
| Mdona Hyera | 6,91 | 20,87 |
| PP. Babar | 8,80 | 5,68 |
| P. Wetang | 2,75 | 13,77 |
| Babar Timur | 6,98 | 9,62 |
| P. Masela | 3,00 | 7,54 |
| Dawelor Dawera | 1,09 | 3,66 |
| Maluku Barat Daya | 100,00 | 8,11 |

Sumber : Dinas Kependudukan dan Catatan Sipil Kabupaten Maluku Barat Daya
Source : Demography and Civil Notes Office of Maluku Barat Daya Regency

3.2 KETENAGAKERJAAN/EMPLOYMENT

Tabel 3.2.2 Jumlah Penduduk Berumur 15 Tahun Keatas Menurut Pendidikan Tertinggi yang Ditamatkan dan Jenis Kegiatan Selama Seminggu yang Lalu di Kabupaten Maluku Barat Daya, 2017
Table *Population Aged 15 Years and Over by Educational Attainment and Type of Activity During The Previous Week in Maluku Barat Daya Regency, 2017*

| Pendidikan Tertinggi yang Ditamatkan <i>Educational Attainment</i> | Angkatan Kerja <i>Labour Force</i> | | |
|---|---------------------------------------|---|------------------------|
| | Bekerja <i>Working</i> | Pengangguran Terbuka <i>Unemployment</i> | Jumlah <i>Total</i> |
| (1) | (2) | (3) | (4) |
| Tidak/Belum Pernah Sekolah <i>No Schooling</i> | ... | ... | ... |
| Tidak/Belum Tamat SD <i>Not Yet Completed Primary School</i> | ... | ... | ... |
| Sekolah Dasar <i>Primary School</i> | 14 321*) | 560*) | 14 872*) |
| Sekolah Menengah Pertama <i>Junior High School</i> | 4 345 | 673 | 5 018 |
| Sekolah Menengah Atas <i>Senior High School</i> | 5 531 | 956 | 6 487 |
| Sekolah Menengah Atas Kejuruan <i>Vacational Senior High School</i> | 1 084 | 211 | 1 295 |
| Diploma I/II/III/Akademi <i>Diploma I/II/III/Academy</i> | 1 115 | 0 | 1 115 |
| Universitas <i>University</i> | 1 826 | 636 | 2 462 |
| Jumlah Total | 28 213 | 3 036 | 31 249 |

Catatan/Notes

*) Termasuk yang Tidak/Belum Pernah Sekolah dan Tidak/Belum Tamat SD/*include No Schooling and Not Yet Completed Primary School.*

Sumber : Survei Angkatan Kerja Nasional Agustus
 Source : August National Labor Force Survey

Tabel 3.2.3 Jumlah Penduduk Berumur 15 Tahun Keatas yang Bekerja Selama Seminggu yang Lalu Menurut Kelompok Umur dan Jenis Kelamin di Kabupaten Maluku Barat Daya, 2017
Population Aged 15 Years and Over Who Worked During The Previous Week by Age Group and Gender in Maluku Barat Daya Regency, 2017

| Kelompok Umur <i>Age Group</i> | Jenis Kelamin <i>Gender</i> | | Jumlah <i>Total</i> |
|-----------------------------------|--------------------------------|----------------------------|------------------------|
| | Laki-laki <i>Male</i> | Perempuan <i>Female</i> | |
| (1) | (2) | (3) | (4) |
| 15-19 | 785 | 398 | 1 183 |
| 20-24 | 1 126 | 778 | 1 904 |
| 25-29 | 1 637 | 1 191 | 2 828 |
| 30-34 | 2 111 | 1 897 | 4 008 |
| 35-39 | 1 568 | 1 082 | 2 650 |
| 40-44 | 1 290 | 625 | 1 915 |
| 45-49 | 1 677 | 2 030 | 3 707 |
| 50-54 | 2 637 | 1 563 | 4 200 |
| 55-59 | 1 841 | 813 | 2 654 |
| 60+ | 1 736 | 1 428 | 3 164 |
| Jumlah <i>Total</i> | 16 408 | 11 805 | 28 213 |

Sumber : Survei Angkatan Kerja Nasional Agustus
 Source : August National Labor Force Survey

Tabel 3.2.4
Table

Jumlah Penduduk Berumur 15 Tahun Ke Atas yang Bekerja Selama Seminggu yang Lalu Menurut Lapangan Pekerjaan Utama dan Jenis Kelamin di Kabupaten Maluku Barat Daya, 2017

Population Aged 15 Years and Over Who Worked During The Previous Week by Main Industry and Gender in Maluku Barat Daya Regency, 2017

| Lapangan Pekerjaan Utama ¹ Main Industry ¹ | Jenis Kelamin Gender | | |
|--|-------------------------|---------------------|-----------------|
| | Laki-laki Male | Perempuan Female | Jumlah Total |
| (1) | (2) | (3) | (4) |
| 1 | 11 806 | 8 143 | 19 949 |
| 2 | 274 | 80 | 354 |
| 3 | 863 | 448 | 1 311 |
| 4 | 30 | - | 30 |
| 5 | 435 | - | 435 |
| 6 | 548 | 810 | 1 358 |
| 7 | 649 | 309 | 958 |
| 8 | - | 95 | 95 |
| 9 | 1 803 | 1 920 | 3 723 |
| Jumlah Total | 16 408 | 11 805 | 28 213 |

Keterangan/Note: 1) 1 Pertanian, Kehutanan, Perburuan, dan Perikanan/Agriculture, Forestry, Hunting, and Fisheries
 2 Pertambangan dan Penggalian/Mining and Quarrying
 3 Industri Pengolahan/Manufacturing Industry
 4 Listrik, Gas, dan Air/Electricity, Gas, and Water
 5 Bangunan/Construction
 6 Perdagangan Besar, Eceran, Rumah Makan, dan Hotel/Wholesale Trade, Retail Trade, Restaurants, and Hotels
 7 Angkutan, Pergudangan, dan Komunikasi/Transportation, Warehousing, and Communication
 8 Keuangan, Asuransi, Usaha Persewaan Bangunan, Tanah, dan Jasa Perusahaan/Financial, Insurance, Real Estate, and Business Service
 9 Jasa Kemasyarakatan, Sosial, dan Perorangan/Community, Social, and Personal Services

Tabel
Table 3.2.5

Jumlah Penduduk Berumur 15 Tahun Ke Atas yang Bekerja Selama Seminggu yang Lalu Menurut Status Pekerjaan Utama dan Jenis Kelamin di Kabupaten Maluku Barat Daya, 2015
Population Aged 15 Years and Over Who Worked During The Previous Week by Main Employment Status and Gender in Maluku Barat Daya Regency, 2015

| Status Pekerjaan Utama <i>Main Employment Status</i> | Jenis Kelamin <i>Gender</i> | | Jumlah <i>Total</i> |
|---|--------------------------------|----------------------------|------------------------|
| | Laki-laki <i>Male</i> | Perempuan <i>Female</i> | |
| (1) | (2) | (3) | (4) |
| Berusaha sendiri <i>Own account worker</i> | 5 069 | 2 076 | 7 145 |
| Berusaha dibantu buruh tidak tetap/buruh tidak dibayar <i>Employer assisted by temporary worker/unpaid worker</i> | 6 251 | 790 | 7 041 |
| Berusaha dibantu buruh tetap/buruh dibayar <i>Employer assisted by permanent worker/paid worker</i> | 205 | - | 205 |
| Buruh/Karyawan/Pegawai <i>Regular employee</i> | 2 234 | 2 144 | 4 378 |
| Pekerja bebas di pertanian <i>Casual employee in agriculture</i> | - | - | - |
| Pekerja bebas di non pertanian <i>Casual employee in non agriculture</i> | 113 | 80 | 193 |
| Pekerja keluarga/tak dibayar <i>Family worker/unpaid worker</i> | 2 536 | 6 715 | 9 251 |
| Jumlah <i>Total</i> | 16 408 | 11 805 | 28 213 |

Sumber : Survei Angkatan Kerja Nasional Agustus

Source : August National Labor Force Survey

<https://malukubaratdayakab.bps.go.id>

SOSIAL SOCIAL

BAB

4

183

POSYANDU

32

PUSKESMAS

1

RUMAH SAKIT



Tenaga Medis

12



Tenaga Keperawatan

287



Tenaga
Kefarmasian

4



Tenaga
Kebidanan

76

<https://malukubaratdayakab.bps.go.id>

PENJELASAN TEKNIS

1. **Tidak/belum pernah sekolah** adalah mereka yang tidak pernah atau belum pernah terdaftar dan tidak pernah atau belum pernah aktif mengikuti pendidikan di suatu jenjang pendidikan formal. Termasuk juga yang tamat/belum tamat taman kanak-kanak tetapi tidak melanjutkan ke sekolah dasar.
2. **Masih bersekolah** adalah mereka yang terdaftar dan aktif mengikuti pendidikan formal dan nonformal (Paket A,B, atau C), baik pendidikan dasar, menengah maupun pendidikan tinggi. Bagi mahasiswa yang sedang cuti dianggap masih bersekolah.
3. **Tidak bersekolah lagi** adalah mereka yang pernah terdaftar dan aktif mengikuti pendidikan di suatu jenjang pendidikan formal dan nonformal (Paket A, B, atau C) tetapi pada saat pencacahan tidak lagi terdaftar dan tidak aktif mengikuti pendidikan.
4. **Tamat sekolah** adalah menyelesaikan pelajaran yang ditandai dengan lulus ujian akhir pada kelas atau tingkat terakhir suatu jenjang pendidikan di sekolah negeri maupun swasta dengan mendapatkan tanda tamat belajar/ijazah. Seseorang yang belum mengikuti pelajaran pada kelas tertinggi tetapi telah mengikuti ujian akhir dan lulus dianggap tamat sekolah.

TECHNICAL NOTES

1. **Not/never attending school** is someone who has never been registered in a formal education, such as primary, secondary, and tertiary education. Those who just completed kindergarten are considered never attended school.
2. **Attending school** is someone who is currently attending primary, secondary, or tertiary education, including package A, package B, or package C. College student who postpones their study is considered as attending school.
3. **Not attending school anymore** is someone who had enrolled and participated in formal and non-formal education in the past including package A, package B, or package C, but currently does not attend school.
4. **Completed particular level of education** is someone who has completed particular level of education in private or public school and accepting graduation certificate. Someone who has never attended the highest grade but passed the final exam is considered as completed particular level of education.

5. **Rumah Sakit** adalah tempat pemeriksaan dan perawatan kesehatan, biasanya berada dibawah pengawasan dokter/tenaga medis, yang melayani penderita yang sakit untuk berobat rawat jalan atau rawat inap.
 6. **Puskesmas** (Pusat Kesehatan Masyarakat) adalah unit pelaksana teknis dinas kesehatan kabupaten/kota yang mempunyai fungsi utama sebagai penyelenggara pelayanan kesehatan tingkat pertama. Wilayah kerja puskesmas maksimal adalah satu kecamatan dan untuk dapat menjangkau wilayah kerjanya, puskesmas mempunyai jaringan pelayanan yang meliputi unit Puskesmas Pembantu (Pustu), unit Puskesmas Keliling (Puskel), dan unit bidan desa/komunitas.
 7. **Imunisasi** adalah memasukkan kuman atau racun penyakit tertentu yang sudah dilemahkan (vaksin) kedalam tubuh dengan cara disuntikan atau diminum (ditetaskan dalam mulut) dengan maksimal agar terjadi kekebalan tubuh terhadap penyakit tersebut.
 8. **Angka penemuan kasus tuberkulosis** adalah jumlah kasus baru tuberkulosis (TB) dan kasus TB yang didiagnosis kambuh yang diobati dalam program penanggulangan TB nasional dan dilaporkan kepada WHO, dibagi dengan perkiraan WHO terhadap jumlah kasus insiden tuberkulosis pada tahun yang sama, dinyatakan sebagai persentase.
5. **Hospital** is a place for health check, usually controlled/surpevised by doctors/medical personnel to serve the ill patients to get outpatient or inpatient treatment services.
 6. **Public Health Center** is technical implementation unit of regency health department that have the primary function as a first level health care providers. The working area standard of public health center is one district and to reach their working areas, public health centers have a service network covering subsidiary of public health center, mobile public health center units, and midwife units.
 7. **Immunization** is putting enervated microbe of a certain disease into human body by injection or drinking (dropping into mouth) to make the body immune to that disease.
 8. **The case detection rate for all forms of tuberculosis** is the number of new and relapse tuberculosis cases diagnosed and treated in national tuberculosis control programmes and notified to WHO, divided by WHO's estimate of the number of incident tuberculosis cases for the same year, expressed as a percentage.

9. **Kasus kumulatif AIDS** adalah kumulatif kasus AIDS sampai dengan referensi waktu tertentu.
9. ***Cummulative AIDS case** is cumulative AIDS cases with reference to a particular time.*
10. **DPT (Difteri, Pertusis, Tetanus)** merupakan vaksin untuk mecegah penyakit difteri, pertusis, dan tetanus yang diberikan pada bayi berumur 3 bulan ke atas, dengan suntikan pada paha, diulang 1 bulan dan 2 bulan kemudian, sehingga suntikan imunisasi DPT lengkap pada balita berjumlah 3 kali (kadang-kadang selang waktu antar suntikan bisa lebih dari 1 bulan).
10. ***DPT (Diphtheria, Pertussis, Tetanus)** is a vaccine to prevent the diphtheria, pertussis, and tetanus disease, given to infants aged 3 months and above, with a shot in the thigh, repeated one month and two months later, so that the complete DPT immunization shots at toddler totaling 3 times (sometimes the time interval between injections can be more than 1 month).*
11. Untuk mengukur kemiskinan, BPS menggunakan konsep kemampuan memenuhi kebutuhan dasar (*basic needs approach*). Dengan pendekatan ini, kemiskinan dipandang sebagai ketidakmampuan dari sisi ekonomi untuk memenuhi kebutuhan dasar makanan dan bukan makanan yang diukur dari sisi pengeluaran. Metode yang digunakan adalah menghitung garis kemiskinan (GK), yang terdiri dari dua komponen yaitu garis kemiskinan makanan (GKM) dan garis kemiskinan non-makanan (GKNM). Penghitungan garis kemiskinan dilakukan secara terpisah untuk daerah perkotaan dan perdesaan
11. *To measure poverty, BPS-Statistics Indonesia has used the concept of basic needs approach. Therefore, poverty is viewed as economic inability to fulfill food and non-food basic needs which are measured by consumption/expenditure. The method used is calculating poverty line, which consists of two components that are food poverty line (FPL) and non-food poverty line (NFPL). The poverty line was calculated separately for urban and rural areas.*

12. **Penduduk miskin** adalah penduduk yang memiliki rata-rata pengeluaran per kapita per bulan di bawah garis kemiskinan.
12. **Poor people** A person whose expenditure per capita per month is below the poverty line is considered to be poor.
13. **Garis kemiskinan (GKM)** merupakan nilai pengeluaran kebutuhan minimum makanan yang disetarakan dengan 2.100 kkalori per kapita per hari. Garis kemiskinan non-makanan (GKNM) adalah kebutuhan minimum untuk perumahan, sandang, pendidikan, kesehatan, dan kebutuhan dasar lainnya
13. **The food poverty line** refers to the daily minimum requirement of 2,100 kcal per capita per day. The non-food poverty line refers to the minimum requirement for household necessities for clothing, education, health, and other basic individual needs.

ULASAN**DESCRIPTION**

Data yang disajikan dalam bab ini mencakup berbagai informasi mengenai pendidikan, kesehatan dan keluarga berencana, agama, dan kemiskinan di kabupaten Maluku Barat Daya.

This chapter presents some information about education, health and family planning, religion, and poverty in Maluku Barat Daya regency.

Sektor pendidikan merupakan aset utama yang strategis untuk mempercepat pembangunan suatu daerah. Pengembangan sektor pendidikan dapat meningkatkan kualitas sumber daya manusia yang merupakan modal utama pembangunan.

Education sector is a main asset that is crucial to boost a regions development. The improvement of education section can improve the quality of human resources which is the main capital of development.

Pada tahun 2017, angka partisipasi murni (APM) perempuan lebih besar daripada laki-laki. APK perempuan untuk jenjang SD, SMP dan SMA masing-masing 100,00, 77,24, dan 59,20. Sementara APM laki-laki untuk jenjang yang sama adalah 98,03, 68,46 dan 42,95.

In 2017, the net enrollment rate for female (APM) is higher than male. Female's APM for primary school, junior high school and senior high school are 100,00, 77,24 and 59,20 respectfully. Meanwhile the male's APM for the same grade are 98,03, 68,46 and 42,95.

Untuk memenuhi kebutuhan masyarakat akan pendidikan, ketersediaan sarana dan prasarana pendidikan yang memadai baik dari segi kuantitas dan kualitas merupakan hal penting.

To provide the people's need for education, the provision of educational facilities that is adequate both in quantity and quality is important.

Pada tahun 2017 terdapat 156 unit sekolah dasar di Maluku Barat Daya dengan total guru sebanyak 960. Jumlah SMP yang ada sebanyak 58 unit dengan total tenaga guru sebanyak 283 orang. Pada jenjang pendidikan menengah atas terdapat 20 SMA dan 10 SMK dengan jumlah guru masing-masing sebanyak 223 dan 86 orang.

In 2017 there are 156 primary school in Maluku Barat Daya with a total of 960 teachers. The number of junior high school is 58 units with a total of 283 teachers. On tertiary education level, there are 20 high schools and 10 vocational high school with 223 and 86 teachers respectfully.

Rasio murid terhadap guru SD tercatat sebesar 13 yang berarti bahwa secara rata-rata setiap 1 guru SD mendidik sekitar 13 murid. Untuk tingkat SMP, SMA, dan SMK masing-masing memiliki rasio murid guru sebesar 18, 13, dan 8.

The teacher-student ratio for primary school is 13 meaning that on average 1 teacher teaches 13 students. The teacher-student ratio for junior high school, senior high school, and vocational high school are 18, 13, and 8 respectfully.

Sarana dan prasarana kesehatan merupakan kebutuhan mutlak dalam upaya penanggulangan masalah kesehatan. Hingga tahun 2017 Maluku Barat Daya memiliki 1 rumah sakit yang berlokasi di Kecamatan Moa. Selain rumah sakit terdapat 32 puskesmas dan 183 unit posyandu.

Menurut data dari dinas kesehatan, pada tahun 2017 hanya terdapat dua dokter umum yang bekerja di kabupaten Maluku Barat Daya, keduanya bekerja di rumah sakit. Selain dokter terdapat tenaga kesehatan yang melayani publik seperti tenaga medis, tenaga keperawatan, tenaga kebidanan, tenaga kefarmasian dan tenaga kesehatan lainnya yang dapat dilihat di tabel 4.2.2.

Salah satu upaya untuk meningkatkan derajat dan status kesehatan masyarakat adalah melalui perbaikan gizi melalui tenaga usaha perbaikan gizi keluarga. Secara keseluruhan tenaga usaha perbaikan gizi keluarga di Maluku Barat Daya terdiri atas 18 ahli gizi dan 900 kader posyandu. Meski demikian masih terdapat kasus gizi buruk dan kasus bayi lahir dengan berat badan bayi rendah. Menurut dinas kesehatan terdapat 14 balita yang mengalami gizi buruk selama tahun 2017. Sementara dari 1.184 kelahiran di 2017 terdapat satu kasus bayi dengan berat badan rendah.

HIV/AIDS adalah penyakit mematikan yang penyebarannya harus dicegah. Di tahun 2017, kecamatan dengan jumlah kasus HIV terbanyak adalah Moa dengan 5 kasus, disusul oleh PP. Babar dengan 3 kasus sementara PP. Terselatan dan P Masela masing-masing memiliki 2 kasus.

Health infrastructures are indispensable need in the efforts to control health problems. Up to 2017, Maluku Barat Daya has 1 hospital located at Moa subdistrict. Besides hospital there are a total of 32 health center and 183 maternal and child health centres.

According to Health Office, there are only two generalist doctors working in Maluku Barat Daya regency, both of which work at the hospital. Other than doctor there are health personnel serving the public such as medical personnel, nursing personnel, midwifery personnel, pharmacy personnel and other health personnel that can be seen in table 4.2.2.

One of the effort in increasing the health quality of the people is by nutrien improvement by caders of family nutrient improvement program. In total caders of family nutrient improvement program in Maluku Barat Daya consist of 18 nutrient specialist and 900 ISP. Nevertheless there are still cases of bad nutrient in children and case of baby born with low birth weigh. According to health office there are 14 children under 5 year old that suffer from bad nutrient during 2017. Meanwhile upon 1.184 birth there is one case of baby with low birth weight.

HIV/AIDS is a terminal illness of which transmission must be prevented. In 2017, subdistrict with the highest case of HIV is Moa with 5 cases, followed by 3 cases in PP. Babar while PP. Terselatan and P. Masela each have two cases.

Penyuluhan mengenai HIV/AIDS kepada masyarakat dapat menekan jumlah penderita HIV/AIDS. Di tahun 2017 terdapat 184 remaja usia 15-24 tahun yang mendapat penyuluhan tentang HIV/AIDS di Maluku Barat Daya.

Counseling regarding HIV/AIDS to the public can surpress the number of HIV/AIDS patient. In 2017, 184 young people aged 15-24 get counseling about HIV/AIDS in Maluku Barat Daya.

Program keluarga berencana merupakan program pemerintah yang bertujuan untuk menekan laju pertumbuhan penduduk. Kesuksesan program ini dapat dilihat dari jumlah pasangan usia subur yang menggunakan KB.

Family planning program (KB) is the goverment program that aim to reduce population growt. The success of the program can be seen by the number of eligible couples that participate in family planning

Di kabupaten Maluku Barat Daya hanya terdapat 1 Klinik Keluarga Berencana (KKB) yang terletak di Moea. Jumlah pasangan usia subur tahun 2017 mencapai 10.178 pasangan di mana 1.312 pasangan di antaranya merupakan peserta KB aktif. Jenis kontrasepsi terbanyak yang digunakan oleh peserta KB adalah suntikan (89.71), disusul oleh pil (8.84) dan implan (1.45).

In Maluku Barat Daya regency there is only one family planning clinics (KKB) located at Moea. The number of eligible couple account to 10.356 of which 1.312 among them are family planning participants. The most used contraception type is injection (89.71), followed by pill (8.84) and implants.

Maluku Barat Daya terdiri dari mayoritas Kristen protestan dengan jumlah penganut sebanyak 96059. Selain itu ada 712 muslim, 381 catholic dan 6 Hindu.

Maluku Barat Daya consist of most y christian with a total of 96059 believers. Other than that there are 712 moslems, 381 Catholic and 6 Hindus.

Sarana ibadah umat beragama di Kabupaten Maluku Barat Daya pada tahun 2017 adalah sebagai berikut : Gereja Protestan 192 unit, Gereja Katholik 6 unit, Masjid 4 unit, dan Mushola 1 unit.

The Number of religious place of worship in Maluku Barat Daya Regency in 2017 is as following: 192 units Protestant Church, 6 units Catholic Church, 4 units mosque, and 1 unit Mushola.

Data dasar yang digunakan oleh Badan Pusat Statistik (BPS) untuk melakukan penghitungan jumlah dan persentase kemiskinan adalah Survei Sosial Ekonomi Nasional (Susenas)-modul konsumsi. Berdasarkan hasil Survei Sosial Ekonomi Nasional (Susenas), pada tahun 2017 jumlah penduduk miskin di Kabupaten Maluku Barat Daya sebanyak 21.940 jiwa dengan garis kemiskinan Rp.374.816,-/kapita/bulan.

The Basic data used to measure poverty by BPS-Statistics Indonesia were obtained from the result of the National Socio Economic Survey (Susenas)-consumption module. Based on National Socio Economic Survey (Susenas), in 2017 the number of poor people in Maluku Barat Daya Regency around with poverty line at Rp.374.816,-/capita/month.

Gambar 5
Picture

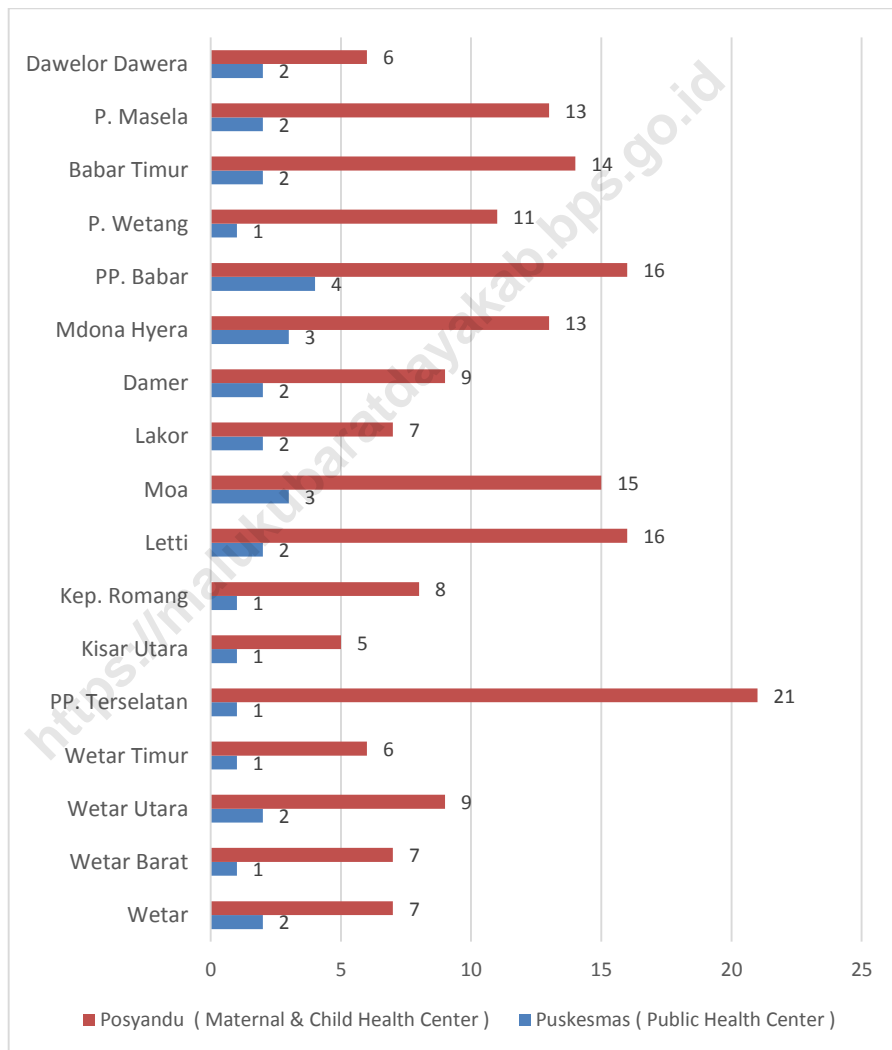
Angka Partisipasi Murni (APM) dan Angka Partisipasi Kasar (APK) Menurut Jenjang Pendidikan di Kabupaten Maluku Barat Daya, 2017
Net Enrollment Rate and Gross Enrolment Rate by Educational Level in Maluku Barat Daya Regency, 2017



Sumber : Survei Sosial Ekonomi Nasional Kor, Maret 2017
Source : National Socio Economic Survey kor, March 2017

Gambar 6
Picture

Jumlah Posyandu dan Puskesmas Menurut Kecamatan di Kabupaten Maluku Barat Daya, 2017
Total of Maternal & Child Health Center and Public Health Center by Subdistrict in Maluku Barat Daya Regency, 2017



Sumber : Dinas Kesehatan Kabupaten Maluku Barat Daya
Source : Health Office of Maluku Barat Daya Regency

4.1 PENDIDIKAN/*EDUCATION*

Tabel 4.1.1 **Persentase Penduduk Usia 7–24 Tahun Menurut Jenis Kelamin dan Partisipasi Sekolah di Kabupaten Maluku Barat Daya, 2017**
Table 4.1.1 **Percentage of Population Aged 7-24 Years by Gender, Age Group, and School Participation in Maluku Barat Daya Regency, 2017**

| Jenis Kelamin dan Kelompok Umur Sekolah <i>Gender and School Age Group</i> | Partisipasi Sekolah/ <i>School Participation</i> | | |
|--|--|--|---|
| | Tidak/Belum Pernah Sekolah <i>Not/Never Attending School</i> | Masih Sekolah <i>Attending School</i> | Tidak Sekolah Lagi <i>Not Attending School Anymore</i> |
| (1) | (2) | (3) | (4) |
| Laki-Laki/Male | 0,00 | 72,73 | 27,28 |
| Perempuan/Female | 0,33 | 78,47 | 21,20 |
| Total/Total | 0,16 | 75,50 | 24.34 |

Sumber : Survei Sosial Ekonomi Nasional Kor, Maret 2017
Source : National Socio Economic Survey Kor, March 2017

Tabel
Table 4.1.2

**Angka Partisipasi Murni (APM) dan Angka Partisipasi Kasar (APK) Menurut
Jenjang Pendidikan di Kabupaten Maluku Barat Daya, 2017**
**Net Enrollment Rate and Gross Enrolment Rate by Educational Level in Maluku
Barat Daya Regency, 2017**

| Jenjang Pendidikan <i>Educational Level</i> | APM <i>Net Enrollment Rate</i> | APK <i>Gross Enrollment Rate</i> |
|---|--|--|
| (1) | (2) | (3) |
| SD/MI <i>Elementary School</i> | 198,03 | 230,87 |
| SMP/MTs <i>Junior High School</i> | 145,70 | 191,34 |
| SMA/SMK/MA <i>Senior High School</i> | 102,15 | 151,33 |

Sumber : Survei Sosial Ekonomi Nasional Kor, Maret 2017
Source : National Socio Economic Survey kor, March 2017

Tabel
Table 4.1.3

Jumlah Sekolah, Murid, Guru, dan Rasio Murid-Guru Sekolah Dasar (SD) Menurut Kecamatan di Kabupaten Maluku Barat Daya, 2017
Number of Schools, Pupils, Teachers, and School-Teacher Ratio of Primary Schools by Subdistrict in Maluku Barat Daya Regency, 2017

| Kecamatan Subdistrict | Sekolah Schools | Murid Pupils | Guru Teachers | Rasio Murid- Guru Pupil-Teacher Ratio |
|--------------------------|--------------------|-----------------|------------------|--|
| (1) | (2) | (3) | (4) | (5) |
| Wetar | 5 | 360 | 25 | 14,40 |
| Wetar Barat | 6 | 495 | 24 | 20,63 |
| Wetar Utara | 6 | 457 | 33 | 13,85 |
| Wetar Timur | 6 | 326 | 19 | 17,16 |
| PP. Terselatan | 15 | 1 544 | 134 | 11,52 |
| Kisar Utara | 4 | 502 | 30 | 16,73 |
| Kep. Romang | 6 | 634 | 44 | 14,41 |
| Letti | 12 | 1 480 | 114 | 12,98 |
| Moa | 17 | 1 854 | 119 | 15,58 |
| Lakor | 7 | 388 | 38 | 10,21 |
| Damer | 9 | 971 | 53 | 18,32 |
| Mdon Hyera | 13 | 1 039 | 59 | 17,61 |
| PP. Babar | 13 | 1 137 | 86 | 13,22 |
| P. Wetang | 8 | 334 | 41 | 8,15 |
| Babar Timur | 13 | 1 033 | 76 | 13,59 |
| P. Masela | 10 | 398 | 41 | 9,71 |
| Dawelor Dawera | 6 | 227 | 24 | 9,46 |
| Maluku Barat Daya | 156 | 13 179 | 960 | 13,71 |

Sumber : Dinas Pendidikan, Pemuda dan Olahraga Kabupaten Maluku Barat Daya

Source : Office of Education, Youth, and Sports Service of Maluku Barat Daya Regency

Tabel
Table 4.1.4

Jumlah Sekolah, Murid, Guru, dan Rasio Murid-Guru Sekolah Menengah Pertama (SMP) Menurut Kecamatan di Kabupaten Maluku Barat Daya, 2017
Number of Schools, Pupils, Teachers, and School-Teacher Ratio of Junior High Schools by Subdistrict in Maluku Barat Daya Regency, 2017

| Kecamatan Subdistrict | Sekolah Schools | Murid Pupils | Guru Teachers | Rasio Murid-Guru Pupil-Teacher Ratio |
|--------------------------|--------------------|-----------------|------------------|---|
| (1) | (2) | (3) | (4) | (5) |
| Wetar | 3 | 120 | 14 | 8,57 |
| Wetar Barat | 2 | 121 | 4 | 30,25 |
| Wetar Utara | 2 | 96 | 3 | 32,00 |
| Wetar Timur | 1 | 43 | 1 | 43,00 |
| PP. Terselatan | 4 | 789 | 66 | 11,95 |
| Kisar Utara | 2 | 266 | 8 | 33,25 |
| Kep. Romang | 2 | 253 | 12 | 21,08 |
| Letti | 3 | 578 | 22 | 26,27 |
| Moa | 6 | 740 | 34 | 21,76 |
| Lakor | 3 | 131 | 10 | 13,10 |
| Damer | 7 | 443 | 16 | 27,69 |
| Mdona Hyera | 6 | 391 | 15 | 26,07 |
| PP. Babar | 6 | 484 | 32 | 15,13 |
| P. Wetang | 2 | 134 | 9 | 14,89 |
| Babar Timur | 4 | 432 | 20 | 21,60 |
| P. Masela | 3 | 192 | 8 | 24,00 |
| Dawelor Dawera | 2 | 98 | 9 | 10,89 |
| Maluku Barat Daya | 58 | 5 311 | 283 | 18,77 |

Sumber : Dinas Pendidikan, Pemuda dan Olahraga Kabupaten Maluku Barat Daya

Source : Office of Education, Youth, and Sports Service of Maluku Barat Daya Regency

Tabel
Table 4.1.5

Jumlah Sekolah, Murid, Guru, dan Rasio Murid-Guru Sekolah Menengah Atas Menurut Kecamatan di Kabupaten Maluku Barat Daya, 2017
Number of Schools, Pupils, Teachers, and School-Teacher Ratio of Senior High Schools by Subdistrict in Maluku Barat Daya Regency, 2017

| Kecamatan Subdistrict | Sekolah Schools | Murid Pupils | Guru Teachers | Rasio Murid-Guru Pupil-Teacher Ratio |
|--------------------------|--------------------|-----------------|------------------|---|
| (1) | (2) | (3) | (4) | (5) |
| Wetar | 3 | 154 | 13 | 11,85 |
| Wetar Barat | - | - | - | - |
| Wetar Utara | ... | ... | ... | ... |
| Wetar Timur | ... | 33 | ... | - |
| PP. Terselatan | 3 | 780 | 78 | 10 |
| Kisar Utara | - | - | - | - |
| Kep. Romang | - | - | - | - |
| Letti | 1 | 369 | 18 | 20,50 |
| Moa | 2 | 476 | 36 | 13,22 |
| Lakor | 1 | 81 | 4 | 20,25 |
| Damer | 3 | 247 | 16 | 15,44 |
| Mdona Hyera | 1 | 60 | 6 | 10,00 |
| PP. Babar | 2 | 391 | 21 | 18,62 |
| P. Wetang | 1 | 91 | 9 | 10,11 |
| Babar Timur | 2 | 207 | 21 | 9,86 |
| P. Masela | ... | 39 | ... | ... |
| Dawelor Dawera | 1 | 32 | 1 | 32,00 |
| Maluku Barat Daya | 20 | 2 960 | 223 | 13,27 |

Sumber : Dinas Pendidikan, Pemuda dan Olahraga Kabupaten Maluku Barat Daya

Source : Office of Education, Youth, and Sports Service of Maluku Barat Daya Regency

Tabel
Table

4.1.6

Jumlah Sekolah, Murid, Guru, dan Rasio Murid-Guru Sekolah Menengah Kejuruan (SMK) Menurut Kecamatan di Kabupaten Maluku Barat Daya, 2017
Number of Schools, Pupils, Teachers, and School-Teacher Ratio of Vocational High Schools by Subdistrict in Maluku Barat Daya Regency, 2017

| Kecamatan Subdistrict | Sekolah Schools | Murid Pupils | Guru Teachers | Rasio Murid-Guru Pupil-Teacher Ratio |
|--------------------------|--------------------|-----------------|------------------|---|
| (1) | (2) | (3) | (4) | (5) |
| Wetar | - | - | - | - |
| Wetar Barat | 1 | 61 | 4 | 15,25 |
| Wetar Utara | - | - | - | - |
| Wetar Timur | - | - | - | - |
| PP. Terselatan | 2 | 241 | 37 | 6,51 |
| Kisar Utara | - | - | - | - |
| Kep. Romang | - | - | - | - |
| Letti | - | - | - | - |
| Moa | 2 | 235 | 28 | 8,39 |
| Lakor | - | - | - | - |
| Damer | - | - | - | - |
| Mdona Hyera | 1 | 22 | 5 | 4,40 |
| PP. Babar | 1 | 78 | 9 | 8,67 |
| P. Wetang | - | - | - | - |
| Babar Timur | 3 | 83 | 3 | 27,67 |
| P. Masela | - | - | - | - |
| Dawelor Dawera | - | - | - | - |
| Maluku Barat Daya | 10 | 720 | 86 | 8,37 |

Sumber : Dinas Pendidikan, Pemuda dan Olahraga Kabupaten Maluku Barat Daya

Source : Office of Education, Youth, and Sports Service of Maluku Barat Daya Regency

4.2 KESEHATAN/HEALTH

Tabel 4.2.1 **Jumlah Fasilitas Kesehatan Menurut Kecamatan di Kabupaten Maluku Barat Daya, 2017**
Table 4.2.1 **Number of Health Facilities by Subdistrict in Maluku Barat Daya Regency, 2017**

| Kecamatan Subdistrict | Rumah Sakit Hospital | Rumah Bersalin Maternity Hospital | Puskesmas Public Health Center | Posyandu Maternal & Child Health Center |
|--------------------------|-------------------------|--|--------------------------------------|---|
| (1) | (2) | (3) | (4) | (5) |
| Wetar | - | - | 2 | 7 |
| Wetar Barat | - | - | 1 | 7 |
| Wetar Utara | - | - | 2 | 9 |
| Wetar Timur | - | - | 1 | 6 |
| PP. Terselatan | - | - | 1 | 21 |
| Kisar Utara | - | - | 1 | 5 |
| Kep. Romang | - | - | 1 | 8 |
| Letti | - | - | 2 | 16 |
| Moa | 1 | - | 3 | 15 |
| Lakor | - | - | 2 | 7 |
| Damer | - | - | 2 | 9 |
| Mdona Hyera | - | - | 3 | 13 |
| PP. Babar | - | - | 4 | 16 |
| P. Wetang | - | - | 1 | 11 |
| Babar Timur | - | - | 2 | 14 |
| P. Masela | - | - | 2 | 13 |
| Dawelor Dawera | - | - | 2 | 6 |
| Maluku Barat Daya | 1 | - | 32 | 183 |

Catatan/Note :

Klinik/ Balai Kesehatan dan Polindes tidak terdapat di Kabupaten Maluku Barat Daya
 Clinic/Health Center and Village Maternity are not found in Maluku Barat Daya Regency

Sumber : Dinas Kesehatan Kabupaten Maluku Barat Daya

Source : Health Office of Maluku Barat Daya Regency

Tabel
Table 4.2.2

Jumlah Tenaga Kesehatan Menurut Kecamatan di Kabupaten Maluku Barat Daya, 2017
Number of Health Personnel by Subdistrict in Maluku Barat Daya Regency, 2017

| Kecamatan <i>Subdistrict</i> | Tenaga Kesehatan <i>Health Personnel</i> | | |
|---------------------------------|---|--|--|
| | Tenaga Medis <i>Medical Personnel</i> | Tenaga Keperawatan <i>Nursing Personnel</i> | Tenaga Kebidanan <i>Midwifery Personnel</i> |
| (1) | (2) | (3) | (4) |
| Wetar | - | 10 | 1 |
| Wetar Barat | - | 5 | 2 |
| Wetar Utara | - | 8 | 1 |
| Wetar Timur | - | 5 | 2 |
| PP. Terselatan | 1 | 33 | 9 |
| Kisar Utara | - | 8 | 4 |
| Kep. Romang | - | 10 | 3 |
| Letti | 1 | 25 | 5 |
| Moa | 9 | 59 | 17 |
| Lakor | - | 6 | 3 |
| Damer | - | 7 | 5 |
| Mdon Hyera | - | 11 | 4 |
| PP. Babar | 1 | 38 | 6 |
| P. Wetang | - | 17 | 2 |
| Babar Timur | - | 21 | 5 |
| P. Masela | - | 11 | 4 |
| Dawelor Dawera | - | 13 | 3 |
| Maluku Barat Daya | 12 | 287 | 76 |

Lanjutan Tabel/*Continued Tabel 4.2.2*

| Kecamatan <i>Subdistrict</i> | Tenaga Kefarmasian <i>Pharmacy Personnel</i> | Tenaga Kesehatan Lainnya <i>Other Health Personnel</i> |
|---------------------------------|---|--|
| (1) | (5) | (6) |
| Wetar | - | 2 |
| Wetar Barat | - | 1 |
| Wetar Utara | - | 2 |
| Wetar Timur | - | - |
| PP. Terselatan | - | 9 |
| Kisar Utara | - | 3 |
| Kep. Romang | - | - |
| Letti | 1 | 10 |
| Moa | 3 | 15 |
| Lakor | - | 2 |
| Damer | - | 5 |
| Mdon Hyera | - | 3 |
| PP. Babar | - | 13 |
| P. Wetang | - | 5 |
| Babar Timur | - | 7 |
| P. Masela | - | 4 |
| Dawelor Dawera | - | 1 |
| Maluku Barat Daya | 4 | 82 |

Sumber : Dinas Kesehatan Kabupaten Maluku Barat Daya

Source : Health Office of Maluku Barat Daya Regency

Tabel
Table

4.2.3

Jumlah Dokter Spesialis, Dokter Umum, dan Dokter Gigi Menurut Sarana Pelayanan Kesehatan di Kabupaten Maluku Barat Daya, 2017
Number of Specialist Doctor, Generalist Doctor, and Dentist by Type of Health Facility in Maluku Barat Daya Regency, 2017

| Unit Kerja <i>Work Unit</i> | Dokter Spesialis <i>Specialist Doctors</i> | Dokter Umum <i>Generalist Doctors</i> | Dokter Gigi <i>Dentist</i> |
|---|---|--|-------------------------------|
| (1) | (2) | (3) | (4) |
| Puskesmas <i>Public Health Center</i> | - | - | - |
| Rumah Sakit <i>Hospital</i> | - | 2 | - |
| Jumlah <i>Total</i> | - | 2 | - |

Sumber : Dinas Kesehatan Kabupaten Maluku Barat Daya

Source : Health Office of Maluku Barat Daya Regency

Tabel
Table 4.2.4

Tenaga Usaha Perbaikan Gizi Keluarga (UPGK) Menurut Kecamatan Di Kabupaten Maluku Barat Daya, 2013 – 2017
Caders of Family Nutrient Improvement Program by Subdistrict in Maluku Barat Daya Regency, 2013 - 2017

| Kecamatan <i>Subdistrict</i> | Tenaga Ahli Gizi <i>Nutrient Specialist</i> | Kader Posyandu <i>ISP Caders</i> |
|---------------------------------|--|-------------------------------------|
| (1) | (2) | (3) |
| Wetar | 1 | 35 |
| Wetar Barat | - | 35 |
| Wetar Utara | - | 45 |
| Wetar Timur | - | 30 |
| Pp. Terselatan | 3 | 105 |
| Kisar Utara | - | 25 |
| Kep. Romang | - | 25 |
| Letti | 2 | 80 |
| Moa | 5 | 75 |
| Lakor | - | 35 |
| Damer | 2 | 45 |
| Mdona Hyera | - | 65 |
| Pp. Babar | 2 | 80 |
| P. Wetang | - | 55 |
| Babar Timur | 1 | 70 |
| P. Masela | 2 | 65 |
| Dawelor Dawera | - | 30 |
| 2 0 1 7 | 18 | 900 |
| 2 0 1 6 | 17 | 920 |
| 2 0 1 5 | 17 | 920 |
| 2 0 1 4 | 18 | 915 |
| 2 0 1 3 | 17 | 900 |

Sumber : Dinas Kesehatan Kabupaten Maluku Barat Daya
Source : Health Office of Maluku Barat Daya Regency

Tabel
Table 4.2.5

Hasil Monitoring Status Gizi Pada Beberapa Desa UPGK Menurut Kecamatan Di Kabupaten Maluku Barat Daya, 2013 –2017
Supervised Result of Nutrient Status for some UPGK Village By Subdistrict in Maluku Barat Daya Regency,2013 – 2017

| Kecamatan <i>Subdistrict</i> | Desa Yang Dimonitor <i>Supervised Village</i> | Sasaran Balita <i>Under 5th Children Target</i> | Balita Yang Ditimbang <i>Under 5th Children Weighted</i> |
|---------------------------------|--|---|--|
| (1) | (2) | (3) | (4) |
| Wetar | 6 | 646 | 351 |
| Wetar Barat | 5 | 642 | 432 |
| Wetar Utara | 6 | 511 | 427 |
| Wetar Timur | 6 | 487 | 147 |
| Pp. Terselatan | 6 | 3 177 | 956 |
| Kisar Utara | 3 | 858 | 640 |
| Kep. Romang | 3 | 1 182 | 239 |
| Letti | 7 | 2 088 | 886 |
| Moa | 7 | 2 367 | 889 |
| Lakor | 5 | 897 | 892 |
| Damer | 7 | 1 662 | 593 |
| Mdona Hyera | 11 | 1 612 | 272 |
| Pp. Babar | 9 | 1 810 | 287 |
| P. Wetang | 8 | 558 | 278 |
| Babar Timur | 11 | 1 667 | 598 |
| P. Masela | 11 | 619 | 280 |
| Dawelor Dawera | 6 | 260 | 162 |
| 2 0 1 7 | 117 | 21 043 | 8 329 |
| 2 0 1 6 | 117 | 10 301 | 2 510 |
| 2 0 1 5 | 117 | 11 652 | 5 355 |
| 2 0 1 4 | 117 | 10 315 | 5 370 |
| 2 0 1 3 | 88 | 9 960 | 5 298 |

Sumber : Dinas Kesehatan Kabupaten Maluku Barat Daya

Source : Health Office of Maluku Barat Daya Regency

Lanjutan Tabel/*Continued Table 4.2.5*

| Kecamatan <i>Subdistrict</i> | Status Gizi <i>Nutrient Status</i> | | | |
|---------------------------------|---------------------------------------|---------------------|-----------------------|---------------------|
| | Lebih <i>Over</i> | Baik <i>Good</i> | Kurang <i>Less</i> | Buruk <i>Bad</i> |
| (1) | (5) | (6) | (7) | (8) |
| Wetar | - | 263 | 87 | 1 |
| Wetar Barat | - | 340 | 92 | - |
| Wetar Utara | - | 393 | 34 | - |
| Wetar Timur | - | 101 | 46 | - |
| Pp. Terselatan | - | 804 | 148 | 4 |
| Kisar Utara | - | 474 | 161 | 5 |
| Kep. Romang | - | 142 | 97 | - |
| Letti | - | 438 | 448 | - |
| Moa | - | 729 | 160 | - |
| Lakor | - | 857 | 35 | - |
| Damer | - | 437 | 152 | 4 |
| Mdona Hyera | - | 154 | 118 | - |
| Pp. Babar | - | 238 | 49 | - |
| P. Wetang | - | - | - | - |
| Babar Timur | - | - | - | - |
| P. Masela | - | 223 | 57 | - |
| Dawelor Dawera | - | 156 | 6 | - |
| 2 0 1 7 | - | 5 749 | 1 690 | 14 |
| 2 0 1 6 | 8 | 2 087 | 408 | 7 |
| 2 0 1 5 | 12 | 4 960 | 344 | 3 |
| 2 0 1 4 | 32 | 5 064 | 244 | 1 |
| 2 0 1 3 | 15 | 4 937 | 336 | 10 |

Sumber : Dinas Kesehatan Kabupaten Maluku Barat Daya

Source : Health Office of Maluku Barat Daya Regency

Tabel
Table 4.2.6

Kunjungan kesehatan Ibu dan Anak Menurut Kecamatan Di Kabupaten Maluku Barat Daya, 2017
Mother and Children Health Visit By Subdistrict in Maluku Barat Daya Regency, 2017

| Kecamatan Subdistrict | Kunjungan Visit | | | | Jumlah Total |
|--------------------------|--------------------|---|--------------------------------|--|-----------------|
| | Bayi Infants | Balita Under 5 th Children | Ibu Hamil Pregnant Women | Ibu Menyusui Breast Feeding Mother | |
| (1) | (2) | (3) | (4) | (5) | (6) |
| Wetar | 172 | 704 | 159 | - | 1 035 |
| Wetar Barat | 212 | 899 | 67 | - | 1 178 |
| Wetar Utara | 330 | 1 143 | 74 | - | 1 547 |
| Wetar Timur | 264 | 444 | 53 | - | 761 |
| Pp. Terselatan | 805 | 2 057 | 340 | - | 3 202 |
| Kisar Utara | 90 | 276 | 132 | - | 498 |
| Kep. Romang | - | - | - | - | - |
| Letti | 339 | 1 549 | 321 | - | 2 209 |
| Moa | 917 | 2 377 | 348 | - | 3 642 |
| Lakor | 121 | 406 | 63 | - | 590 |
| Damer | 424 | 845 | 101 | - | 1 370 |
| Mdona Hyera | - | - | - | - | - |
| Pp. Babar | 135 | 809 | 186 | - | 1 130 |
| P. Wetang | - | - | - | - | - |
| Babar Timur | - | - | 50 | - | 50 |
| P. Masela | 228 | 781 | 105 | - | 1 114 |
| Dawelor Dawera | - | - | - | - | - |
| 2 0 1 7 | 4 037 | 12 290 | 1 999 | - | 18 326 |

Sumber: Dinas Kesehatan Kabupaten Maluku Barat Daya

Source : Health Office of Maluku Barat Daya Regency

Lanjutan Tabel/*Continued Table 4.2.6*

| Kecamatan <i>Subdistrict</i> | Persalinan Yang Ditolong <i>Helped Birth</i> | | |
|---------------------------------|---|--|------------------------|
| | Bidan <i>Miswives</i> | Dukun Terlatih <i>Trained Midwife</i> | Jumlah <i>Total</i> |
| (1) | (2) | (3) | (4) |
| Wetar | 51 | - | 51 |
| Wetar Barat | 39 | - | 39 |
| Wetar Utara | 25 | - | 25 |
| Wetar Timur | 13 | - | 13 |
| Pp. Terselatan | 129 | - | 129 |
| Kisar Utara | 123 | - | 123 |
| Kep. Romang | - | - | - |
| Letti | 115 | - | 115 |
| Moa | 88 | - | 88 |
| Lakor | 24 | - | 24 |
| Damer | 61 | - | 61 |
| Mdona Hyera | - | - | - |
| Pp. Babar | 74 | - | 74 |
| P. Wetang | - | - | - |
| Babar Timur | - | - | - |
| P. Masela | 16 | - | 16 |
| DawelorDawera | 41 | - | 41 |
| 2 0 1 7 | 799 | - | 799 |
| 2 0 1 6 | 526 | 1 | 527 |
| 2 0 1 5 | 1 281 | 667 | 1 948 |
| 2 0 1 4 | 1 435 | 9 | 1 444 |
| 2 0 1 3 | 1 441 | 222 | 1 663 |

Sumber : Dinas Kesehatan Kabupaten Maluku Barat Daya

Source : Health Office of Maluku Barat Daya Regency

Tabel
Table 4.2.7

Persentase Balita Yang Pernah Mendapat Imunisasi Menurut Jenis Imunisasi di Kabupaten Maluku Barat Daya, 2013–2017
Percentage of Children Under Five Years Who Had Immunization by Type of Immunization in Maluku Barat Daya Regency, 2013–2017

| Jenis Imunisasi <i>Type of Immunization</i> | 2014 | 2015 | 2016 | 2017 |
|--|-------|-------|------|------|
| (1) | (2) | (3) | (4) | (5) |
| BCG | 80,46 | 99,36 | 75,8 | 59,5 |
| Campak Measles | 66,10 | 65,4 | 59,1 | 41,6 |
| DPT 1 + Hepatitis B 1 | - | - | 82,2 | 62 |
| DPT 2 + Hepatitis B 2 | - | - | 80,6 | 59,9 |
| DPT 3 + Hepatitis B 3 | 68 | 65,61 | 70,8 | 54,6 |
| Polio 1 | - | - | 75 | 63,5 |
| Polio 2 | - | - | 73 | 65,3 |
| Polio 3 | - | - | 67,9 | 57 |
| Polio 4 | 63,9 | 57,3 | 57,8 | 48,5 |

Sumber : Dinas Kesehatan Kabupaten Maluku Barat Daya

Source : Health Office of Maluku Barat Daya Regency

Tabel 4.2.8 Jumlah Kasus 10 Penyakit Terbanyak di Kabupaten Maluku Barat Daya, 2017
Table 4.2.8 10 Most Occurred Diseases Cases in Maluku Barat Daya Regency, 2017

| Jenis Penyakit <i>The Type of Disease</i> | Jumlah Kasus <i>Number Of Cases</i> |
|--|--|
| (1) | (2) |
| Infeksi akut lain pada saluran pernafasan bagian atas | 12 524 |
| Penyakit pada sistem otot dan jaringan pengikat | 4 608 |
| Penyakit akut lain pada saluran pernafasan bagian atas | 3 710 |
| Infeksi kulit infeksi | 2 487 |
| Penyakit infeksi usus lain | 2 164 |
| Kecelakaan dan rudapaksa | 1 907 |
| Diare | 1 609 |
| Penyakit kulit alergi | 1 394 |
| Malaria tanpa pemeriksaan laboratorium | 1 219 |
| Tekanan darah tinggi | 1 069 |

Sumber : Dinas Kesehatan Kabupaten Maluku Barat Daya

Source : Health Office of Maluku Barat Daya Regency

Tabel
Table 4.2.9

Jumlah Bayi Lahir, Bayi Berat Badan Lahir Rendah (BBLR), BBLR Dirujuk, dan Bergizi Buruk di Kabupaten Maluku Barat Daya, 2017
Number of Births, Babies with Low Birth Weights (LBW), Treated LBW, and Malnutrition Cases in Maluku Barat Daya Regency, 2017

| Tahun Year | Bayi Lahir Births | BBLR/LBW | | Gizi Buruk Malnutrition |
|---------------|----------------------|-----------------|--------------------|----------------------------|
| | | Jumlah Total | Dirujuk Treated | |
| (1) | (2) | (3) | (4) | (5) |
| 2013 | 1 518 | - | - | 10 |
| 2014 | 1 420 | 8 | 8 | 13 |
| 2015 | 1 902 | 21 | 21 | 12 |
| 2016 | 1 652 | - | - | 7 |
| 2017 | 1 184 | 1 | 1 | 14 |

Sumber : Dinas Kesehatan Kabupaten Maluku Barat Daya

Source : Health Office of Maluku Barat Daya Regency

Tabel 4.2.10 Jumlah Ibu Hamil, Melakukan Kunjungan K1, Melakukan Kunjungan K4, Kurang Energi Kronis (KEK), dan Mendapat Tablet Zat Besi (Fe) di Kabupaten Maluku Barat Daya, 2013-2017
Table *Number of Pregnant Women, Those with One Visit and Four Visits of Antenatal Care, Chronic Energy Deficiency (CED), and Receiving Iron Supplement in Maluku Barat Daya Regency, 2013-2017*

| Tahun Years | Jumlah Ibu Hamil Pregnant Women | Melakukan Kunjungan K1 One Visit | Melakukan Kunjungan K4 Four Visits | Kurang Energi Kronis (KEK) Chronic Energy Deficiency (CED) | Mendapat Zat Besi (Fe) Receiving Iron Supplement |
|----------------|------------------------------------|-------------------------------------|---------------------------------------|---|---|
| (1) | (2) | (3) | (4) | (5) | (6) |
| 2012 | 1 930 | 1 897 | 1 469 | - | 1 892 |
| 2013 | 1 511 | 1 299 | 1 023 | 7 | 1 298 |
| 2014 | 2 016 | 1 725 | 1 468 | 105 | 1 642 |
| 2015 | 2 057 | 1 505 | 1 146 | 47 | 682 |
| 2016 | 2 062 | 1 393 | 982 | - | 1 419 |
| 2017 | 2 551 | 1 861 | 1 277 | 128 | 1 262 |

Sumber : Dinas Kesehatan Kabupaten Maluku Barat Daya
Source : Health Office of Maluku Barat Daya Regency

Tabel
Table 4.2.11

Jumlah Remaja Usia 15-24 Tahun yang Mendapat Penyuluhan Tentang Kesehatan Reproduksi (Kespro), HIV/AIDS, dan Keluarga Berencana (KB) Menurut Kecamatan di Kabupaten Maluku Barat Daya, 2017
Number of Young People Aged 15 - 24 Who Had Counselling on Reproductive Health, HIV/AIDS, and Family Planning by Subdistrict in Maluku Barat Daya Regency 2017

| Kecamatan <i>Subdistrict</i> | Penyuluhan Kesehatan Reproduksi <i>Reproductive Health Counselling</i> | Penyuluhan HIV/AIDS <i>HIV/AIDS Counselling</i> | Penyuluhan KB <i>Family Planning Counselling</i> |
|---------------------------------|--|---|---|
| (1) | (2) | (3) | (4) |
| Wetar | 6 | 6 | - |
| Wetar Barat | 5 | 5 | - |
| Wetar Utara | 6 | 6 | - |
| Wetar Timur | 6 | 6 | - |
| PP. Terselatan | 19 | 19 | - |
| Kisar Utara | 6 | 6 | - |
| Kep. Romang | 3 | 3 | - |
| Letti | 15 | 15 | - |
| Moa | 18 | 18 | - |
| Lakor | 5 | 5 | - |
| Damer | 8 | 8 | - |
| Mdona Hyera | 12 | 12 | - |
| PP. Babar | 33 | 33 | - |
| P. Wetang | 8 | 8 | - |
| Babar Timur | 17 | 17 | - |
| P. Masela | 11 | 11 | - |
| Dawelor Dawera | 6 | 6 | - |
| Maluku Barat Daya | 184 | 184 | - |

Sumber : Dinas Kesehatan Kabupaten Maluku Barat Daya

Source : Health Office of Maluku Barat Daya Regency

Tabel
Table 4.2.12

Jumlah Kasus HIV/AIDS, IMS, DBD, Diare, TB, dan Malaria Menurut Kecamatan di Kabupaten Maluku Barat Daya 2017
HIV/AIDS, sexually Transmitted Infection, Dengue Fever, Diarhea, Tuberculosis (TB) and Malaria Cases by Subdistrict in Maluku Barat Daya Regency, 2017

| Kecamatan <i>Subdistrict</i> | HIV/AIDS <i>HIV/AIDS</i> | IMS <i>Sexually Transmitted Infection</i> | DBD Dengue <i>Fever</i> |
|---------------------------------|-----------------------------|--|----------------------------|
| (1) | (2) | (3) | (4) |
| Wetar | - | - | - |
| Wetar Barat | - | - | - |
| Wetar Utara | - | - | - |
| Wetar Timur | - | - | - |
| PP. Terselatan | 2 | - | - |
| Kisar Utara | - | - | - |
| Kep. Romang | - | - | - |
| Letti | - | - | - |
| Moa | 5 | - | - |
| Lakor | - | - | - |
| Damer | - | - | - |
| Mdona Hyera | - | - | - |
| PP. Babar | 3 | - | - |
| P. Wetang | - | - | - |
| Babar Timur | - | - | - |
| P. Masela | 2 | - | - |
| Dawelor Dawera | - | - | - |
| Maluku Barat Daya | 12 | - | - |

Sumber : Dinas Kesehatan Kabupaten Maluku Barat Daya

Source : Health Office of Maluku Barat Daya Regency

Lanjutan Tabel/Continued Tabel 4.2.12

| Kecamatan Subdistrict | Diare Diarhea | TB Tuberculosis | Malaria Malaria |
|--------------------------|------------------|--------------------|--------------------|
| (1) | (5) | (6) | (7) |
| Wetar | 34 | 1 | 45 |
| Wetar Barat | 192 | 5 | 20 |
| Wetar Utara | 35 | - | 111 |
| Wetar Timur | 33 | - | 33 |
| PP. Terselatan | 135 | 13 | 16 |
| Kisar Utara | 77 | - | 23 |
| Kep. Romang | 99 | - | 116 |
| Letti | 100 | 17 | 60 |
| Moa | 321 | 31 | 439 |
| Lakor | 131 | 3 | 31 |
| Damer | 82 | 11 | 188 |
| Mdona Hyera | 232 | 3 | 3 |
| PP. Babar | 153 | 14 | 54 |
| P. Wetang | 25 | - | 5 |
| Babar Timur | 0 | 2 | 62 |
| P. Masela | 95 | 6 | 13 |
| Dawelor Dawera | 10 | 0 | 0 |
| Maluku Barat Daya | 1754 | 106 | 1219 |

Sumber : Dinas Kesehatan Kabupaten Maluku Barat Daya

Source : Health Office of Maluku Barat Daya Regency

Tabel
Table 4.2.13

Jumlah Pasangan Usia Subur dan Peserta KB Aktif Menurut Kecamatan di Kabupaten Maluku Barat Daya, 2017
Number of Eligible Couples and Family Planning Participants by Subdistrict in Maluku Barat Daya Regency, 2017

| Kecamatan Subdistrict | Jumlah PUS Eligible Couples | Peserta KB Aktif Family Planning Participants | | | |
|--------------------------|--------------------------------|--|-----|-----|------------------|
| | | IUD | MOW | MOP | Kondom Condom |
| (1) | (2) | (3) | (4) | (5) | (6) |
| Wetar | 350 | - | - | - | - |
| Wetar Barat | 299 | - | - | - | - |
| Wetar Utara | 330 | - | - | - | - |
| Wetar Timur | 270 | - | - | - | - |
| PP. Terselatan | 1 100 | - | - | - | - |
| Kisar Utara | 1 075 | - | - | - | - |
| Kep. Romang | 400 | - | - | - | - |
| Letti | 996 | - | - | - | - |
| Moa | 1 075 | - | - | - | - |
| Lakor | 375 | - | - | - | - |
| Damer | 681 | - | - | - | - |
| Mdona Hyera | 676 | - | - | - | - |
| PP. Babar | 916 | - | - | - | - |
| P Wetang | 565 | - | - | - | - |
| Babar Timur | 505 | - | - | - | - |
| P. Masela | 580 | - | - | - | - |
| Dawelor Dawera | 225 | - | - | - | - |
| Maluku Barat Daya | 10 418 | - | - | - | - |

Lanjutan Tabel/Continued Tabel 4.2.13

| Kecamatan Subdistrict | Peserta KB Aktif Family Planning Participants | | | |
|--------------------------|--|-----------------------|-------------|-----------------|
| | Implan Implants | Suntikan Injection | Pil Pill | Jumlah Total |
| (1) | (7) | (8) | (9) | (10) |
| Wetar | - | - | - | - |
| Wetar Barat | - | - | - | - |
| Wetar Utara | - | - | 7 | 7 |
| Wetar Timur | - | 33 | - | 33 |
| PP. Terselatan | - | 448 | 53 | 501 |
| Kisar Utara | 1 | 95 | 2 | 98 |
| Kep. Romang | - | - | - | - |
| Letti | 1 | 142 | 5 | 148 |
| Moa | - | 179 | 6 | 185 |
| Lakor | 2 | 75 | 6 | 83 |
| Damer | - | - | - | - |
| Mdona Hyera | - | - | - | - |
| PP. Babar | - | 42 | 12 | 54 |
| P. Wetang | - | - | - | - |
| Babar Timur | 15 | 163 | 25 | 203 |
| P. Masela | - | - | - | - |
| Dawelor Dawera | - | - | - | - |
| Maluku Barat Daya | 19 | 1 177 | 116 | 1 312 |

Sumber : Badan Pemberdayaan Masyarakat, Pemberdayaan Perempuan, Keluarga Berencana, dan Pemerintahan Desa Kabupaten Maluku Barat Daya

Source : Board of People Empowerment, Women Empowerment, National Planning, and Village Administration of Maluku Barat Daya Regency

4.3 AGAMA/RELIGION

Tabel 4.3.1 Jumlah Penduduk Menurut Kecamatan dan Agama yang Dianut di Kabupaten Maluku Barat Daya, 2017
Table *Number of Population by Subdistrict and Religion in Maluku Barat Daya Regency, 2017*

| Kecamatan Subdistrict | Islam Islam | Protestan Christian | Katholik Catholic | Hindu Hindu | Budha Buddha | Lainnya Other |
|--------------------------|----------------|------------------------|----------------------|----------------|-----------------|------------------|
| (1) | (2) | (3) | (4) | (5) | (6) | (7) |
| Wetar | 68 | 1 894 | 4 | - | - | - |
| Wetar Barat | 62 | 1 838 | 6 | - | - | - |
| Wetar Utara | 54 | 1 394 | 28 | - | - | - |
| Wetar Timur | 7 | 1 439 | 1 | 1 | - | - |
| PP. Terselatan | 172 | 9 875 | 95 | 2 | - | - |
| Kisar Utara | 9 | 3 005 | 5 | - | - | - |
| Kep. Romang | 30 | 3 799 | 1 | - | - | - |
| Letti | 29 | 7 105 | 34 | - | - | - |
| Moa | 159 | 10 734 | 108 | 2 | - | - |
| Lakor | - | 2 035 | - | - | - | - |
| Damer | 7 | 5 423 | 12 | - | - | - |
| Mdona Hyera | - | 4 842 | 7 | - | - | - |
| PP. Babar | 110 | 6 015 | 46 | - | - | - |
| P. Wetang | - | 1 927 | 1 | - | - | - |
| Babar Timur | 2 | 4 870 | 27 | 1 | - | - |
| P. Masela | 3 | 2 098 | 6 | - | - | - |
| Dawelor Dawera | - | 766 | - | - | - | - |
| Maluku Barat Daya | 712 | 69 059 | 381 | 6 | - | - |

Sumber : Dinas Kependudukan dan Catatan Sipil Kabupaten Maluku Barat Daya

Source : Demography and Civil Notes Office of Maluku Barat Daya Regency

Jumlah Tempat Peribadatan Menurut Kecamatan di Kabupaten Maluku Barat Daya, 2017

Tabel 4.3.2
Table

Number of Worship Facilities by Subdistrict in Maluku Barat Daya Regency, 2017

| Kecamatan Subdistrict | Masjid Mosque | Mushola Mushola | Gereja Protestan Christian Church | Gereja Katholik Catholic Church | Pura Temple | Vihara Vihara |
|------------------------------|------------------|--------------------|--|--|----------------|------------------|
| (1) | (2) | (3) | (4) | (5) | (6) | (7) |
| Wetar | - | - | 7 | - | - | - |
| Wetar Barat | - | 1 | 5 | - | - | - |
| Wetar Utara | 1 | - | 6 | 1 | - | - |
| Wetar Timur | - | - | 6 | - | - | - |
| PP. Terselatan | 1 | - | 34 | 1 | - | - |
| Kisar Utara | - | - | 8 | - | - | - |
| Kep. Romang | - | - | 8 | - | - | - |
| Letti | - | - | 13 | 1 | - | - |
| Moa | 1 | - | 20 | 1 | - | - |
| Lakor | - | - | 11 | - | - | - |
| Damer | - | - | 10 | - | - | - |
| Mdona Hyera | - | - | 14 | - | - | - |
| PP. Babar | 1 | - | 13 | 1 | - | - |
| P Wetang | - | - | 8 | - | - | - |
| Babar Timur | - | - | 16 | 1 | - | - |
| P. Masela | - | - | 8 | - | - | - |
| Dawelor Dawera | - | - | 6 | - | - | - |
| Maluku Barat Daya | 4 | 1 | 193 | 6 | - | - |

Sumber : Bagian Administrasi Kesejahteraan Rakyat dan Kemasyarakatan Sekretariat Daerah Kabupaten Maluku Barat Daya

Source : Department of Administration People Welfare and Sociological of Regional Secretariat Maluku Barat Daya Regency

4.4 KEMISKINAN/*POVERTY*

Tabel 4.4.1 **Garis Kemiskinan dan Penduduk Miskin di Kabupaten Maluku Barat Daya, 2011-2017**
Table 4.4.1 **Poverty Line and Number of Poor People in Maluku Barat Daya Regency, 2011-2017**

| Tahun Year | Garis Kemiskinan Poverty Line (Rp/Kapita/Bulan) | Penduduk Miskin Number of Poor People |
|---------------|---|--|
| (1) | (2) | (3) |
| 2011 | 247 688 | 25,2 |
| 2012 | 270 629 | 23,2 |
| 2013 | 289 248 | 21,0 |
| 2014 | 298 825 | 20,4 |
| 2015 | 329 863 | 22,9 |
| 2016 | 352 004 | 22,5 |
| 2017 | 374 816 | 21,9 |

Sumber : Survei Sosial Ekonomi Nasional
 Source : National Socio Economic Survey

Produksi Tanaman Hortikultura Terbesar di Maluku Barat Daya



180.054
TON

6.817
TON



PENJELASAN TEKNIS

1. Data pertanian dikumpulkan oleh Dinas Pertanian dan Peternakan, Dinas Kelautan dan Perikanan, dan Dinas Kehutanan dan Perkebunan.
2. **Luas Panen** adalah luas tanaman pangan, sayuran, buah-buahan, biofarmaka, dan tanaman hias yang diambil hasilnya/dipanen pada periode pelaporan
3. **Produksi** adalah hasil menurut bentuk produk dari setiap tanaman pangan, sayuran, buah-buahan, biofarmaka dan tanaman hias yang diambil berdasarkan luas yang dipanen/tanaman yang menghasilkan pada bulan/triwulan laporan.

TECHNICAL NOTES

1. *Agriculture data collected by Department of Agriculture and Husbandry, Department of Marines and Fishery, Department of Forestry and Plantation*
2. **Harvested area** *is area which crops, vegetables, fruit, medicinal and ornamental plant of crop harvested during the period of report*
3. **Production** *is the standard production quantity form of crops, vegetable, fruit, medicinal and ornamental plant based on harvested area/the number of production plants reported monthly/quarterly*

ULASAN

Tanaman pangan yang paling banyak dibudidayakan di Kabupaten Maluku Barat Daya adalah jagung. Luas tanam jagung Pada tahun 2017 mencapai 3.168 hektar dengan produksi sebanyak 10.421,6 ton.

Jenis sayuran yang paling banyak ditanam adalah kacang-kacangan dengan luas areal mencapai 411 hektar, sedangkan untuk buah-buahan, produksi terbanyak pada tahun 2017 adalah Pisang, dengan hasil produksi mencapai 91% dari total produksi buah-buahan secara keseluruhan, hal tersebut meningkat pesat dibandingkan tahun 2016 dikarenakan adanya program Dinas Pertanian yang menunjang penanaman kacang-kacangan dan pisang pada tahun 2017.

Komoditas pertanian yang menjadi salah satu identitas Kabupaten Maluku Barat Daya adalah pisang dan kerbau. Pada tahun 2017, produksi jeruk sebesar 180.054 ton, sedangkan populasi kerbau pada tahun 2016 sebesar 11.075 ekor.

DESCRIPTION

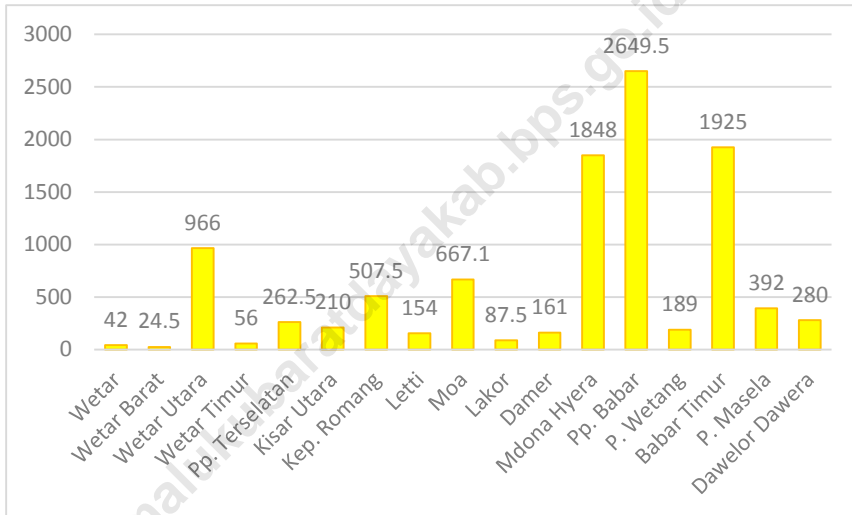
The most crops were planted in Maluku Barat Daya Regency is maize. The vast of maize in 2017 reached 3.168 hectares and produced 10.421,6 tons corn.

The most vegetables were planted is legumes with total area reached 411 hectares, while for fruits, the highest production in 2017 is Banana, which produced 91% of total fruits production in 2016, this increased rapidly compared to 2016 due to program of Departement of Agriculture that supports the planting of legumes and bananas in 2017 .

One of agriculture identity commodities in Maluku Barat Daya regency is banana and buffalo. In 2017, production of lemon was 180.054 tons, and population of buffalo was 11.075.

Gambar
Picture 7

Produksi Jagung Menurut kecamatan di Kabupaten Maluku Barat Daya, 2017
Maize Production by Subdistrict in Maluku Barat Daya Regency, 2017



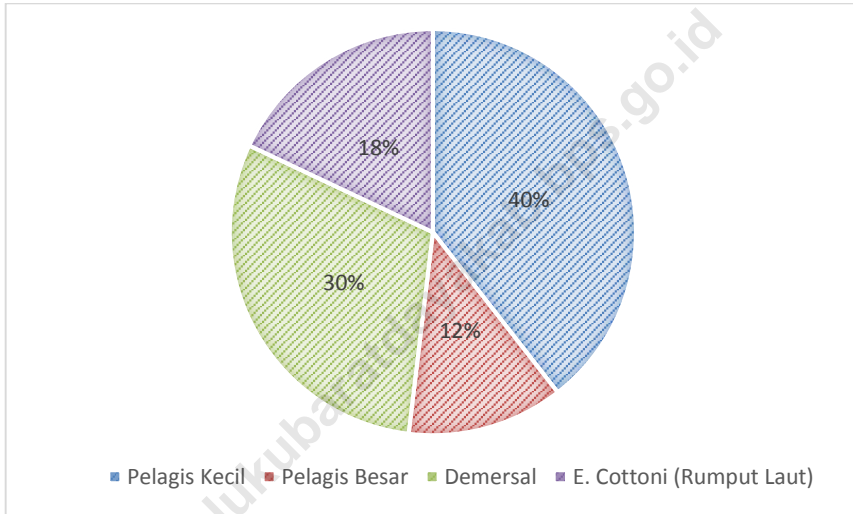
Sumber : Dinas Pertanian dan Peternakan Kabupaten Maluku Barat Daya
Source : Department of Agriculture and Husbandry of Maluku Barat Daya Regency

Gambar
Picture

8

Persentase Nilai Produksi Perikanan Menurut Kelompok Ikan di Kabupaten Makuku Barat Daya, 2017

Percentage of Fish Value Production by Fish Group in Maluku Barat Daya Regency, 2017



Sumber : Dinas Pertanian dan Peternakan Kabupaten Maluku Barat Daya
Source : Department of Agriculture and Husbandry of Maluku Barat Daya Regency

5.1 Tanaman Pangan/*Food Crops*

Tabel 5.1.1 Luas Areal, Luas Panen, dan Produksi Padi Ladang Menurut Kecamatan di Kabupaten Maluku Barat Daya, 2013 - 2017
Table *Land Area, Harvested Area, and Production of Dry Land Paddy by Subdistrict in Maluku Barat Daya Regency, 2013 - 2017*

| Kecamatan <i>Subdistrict</i> | Luas Areal <i>Land Area</i> (Ha) | Luas Panen <i>Area Harvested</i> (Ha) | Produksi <i>Production</i> (Ton) |
|---------------------------------|--|---|--|
| (1) | (2) | (3) | (4) |
| Wetar | - | - | - |
| Wetar Barat | - | - | - |
| Wetar Utara | 17 | 17,0 | 13,60 |
| Wetar Timur | - | - | - |
| Pp. Terselatan | - | - | - |
| Kisar Utara | - | - | - |
| Kep. Romang | 12 | 11,5 | 9,44 |
| Letti | - | - | - |
| Moa | - | - | - |
| Lakor | - | - | - |
| Damer | - | - | - |
| Mdonā Hyera | 5 | 3,0 | 2,40 |
| Pp. Babar | - | - | - |
| P. Wetang | - | - | - |
| Babar Timur | - | - | - |
| P. Masela | - | - | - |
| Dawelor-Dawera | - | - | - |
| 2017 | 34 | 31,5 | 25,44 |
| 2016 | 46 | 44,5 | 35,60 |
| 2015 | 26 | 24,0 | 81,60 |
| 2014 | 90 | 41,0 | 32,80 |
| 2013 | 90 | 54,0 | 44,00 |

Sumber : Dinas Pertanian Kabupaten Maluku Barat Daya

Source : *Department of Agriculture of Maluku Barat Daya Regency*

Tabel
Table

5.1.2

Luas Areal, Luas Panen, dan Produksi Jagung Menurut Kecamatan Di Kabupaten Maluku Barat Daya, 2013 - 2017
Land Area, Harvested Area, and Production of Maize by Subdistrict in Maluku Barat Daya Regency, 2013 - 2017

| Kecamatan Subdistrict | Luas Areal Land Area (Ha) | Luas Panen Area Harvested (Ha) | Produksi Production (Ton) |
|----------------------------------|--|---|--|
| (1) | (2) | (3) | (4) |
| Wetar | 12 | 12,0 | 42,0 |
| Wetar Barat | 7 | 7,0 | 24,5 |
| Wetar Utara | 277 | 276,0 | 966,0 |
| Wetar Timur | 16 | 16,0 | 56,0 |
| Pp. Terselatan | 75 | 75,0 | 262,5 |
| Kisar Utara | 60 | 60,0 | 210,0 |
| Kep. Romang | 150 | 145,0 | 507,5 |
| Letti | 44 | 44,0 | 154,0 |
| Moa | 192 | 190,6 | 667,1 |
| Lakor | 25 | 25,0 | 87,5 |
| Damer | 46 | 46,0 | 161,0 |
| Mdona Hyera | 535 | 528,0 | 1 848,0 |
| Pp. Babar | 761 | 757,0 | 2 649,5 |
| P. Wetang | 96 | 54,0 | 189,0 |
| Babar Timur | 650 | 650,0 | 1 925,0 |
| P. Masela | 112 | 112,0 | 392,0 |
| Dawelor-Dawera | 110 | 80,0 | 280,0 |
| 2 0 1 7 | 3 168 | 3 077,6 | 10 421,6 |
| 2 0 1 6 | 4 806 | 4 504,0 | 15 764,0 |
| 2 0 1 5 | 814 | 785,0 | 2 748,0 |
| 2 0 1 4 | 814 | 814,0 | 2 852,0 |
| 2 0 1 3 | 779 | 754,0 | 2 732,0 |

Sumber : Dinas Pertanian Kabupaten Maluku Barat Daya

Source : Department of Agriculture of Maluku Barat Daya Regency

Tabel
Table 5.1.3

Luas Areal, Luas Panen, dan Produksi Ketela Pohon Menurut Kecamatan Di Kabupaten Maluku Barat Daya, 2013 - 2017
Land Area, Harvested Area, and Production of Cassava by Subdistrict in Maluku Barat Daya Regency, 2013 - 2017

| Kecamatan Subdistrict | Luas Areal Land Area (Ha) | Luas Panen Area Harvested (Ha) | Produksi Production (Ton) |
|----------------------------------|--|---|--|
| (1) | (2) | (3) | (4) |
| Wetar | 7 | 7 | 58,8 |
| Wetar Barat | 5 | 5 | 42,0 |
| Wetar Utara | 1 | 1 | 8,4 |
| Wetar Timur | 4 | 4 | 33,6 |
| Pp. Terselatan | 4 | 4 | 33,6 |
| Kisar Utara | 10 | 10 | 84,0 |
| Kep. Romang | 30 | 30 | 252,0 |
| Letti | 50 | 50 | 420,0 |
| Moa | 300 | 300 | 2 520,0 |
| Lakor | 1 | 1 | 8,4 |
| Damer | 15 | 15 | 126,0 |
| Mdona Hyera | 10 | 10 | 84,0 |
| Pp. Babar | 8 | 8 | 67,2 |
| P. Wetang | 23 | 23 | 193,0 |
| Babar Timur | 31 | 31 | 109,2 |
| P. Masela | 2 | 2 | 16,8 |
| Dawelor-Dawera | 100 | 99 | 840,0 |
| 2017 | 601 | 600 | 4 897,0 |
| 2016 | 515 | 489 | 4 099,2 |
| 2015 | 356 | 339 | 6 509,0 |
| 2014 | 226 | 226 | 1 899,0 |
| 2013 | 203 | 203 | 1 705,0 |

Sumber : Dinas Pertanian Kabupaten Maluku Barat Daya

Source : Department of Agriculture of Maluku Barat Daya Regency

Tabel
Table

5.1.4

Luas Areal, Luas Panen, dan Produksi Ketela Rambat Menurut Kecamatan Di Kabupaten Maluku Barat Daya, 2013 - 2017
Land Area, Harvested Area, and Production of Sweet Potato by Subdistrict in Maluku Barat Daya Regency, 2013 - 2017

| Kecamatan Subdistrict | Luas Areal Land Area (Ha) | Luas Panen Area Harvested (Ha) | Produksi Production (Ton) |
|--|--|---|--|
| (1) | (2) | (3) | (4) |
| Wetar | 6,0 | 6,0 | 28,8 |
| Wetar Barat | 3,0 | 3,0 | 14,4 |
| Wetar Utara | 0,5 | 0,5 | 2,4 |
| Wetar Timur | 4,0 | 4,0 | 19,2 |
| Pp. Terselatan | 0,5 | 0,5 | 2,4 |
| Kisar Utara | 0,5 | 0,5 | 2,4 |
| Kep. Romang | 0,5 | 0,5 | 2,4 |
| Letti | 0,5 | 0,5 | 2,4 |
| Moa | 6,0 | 6,0 | 28,8 |
| Lakor | 0,5 | 0,5 | 2,4 |
| Damer | 0,5 | 0,5 | 2,4 |
| Mdona Hyera | 11,0 | 10,0 | 48,0 |
| Pp. Babar | 13,0 | 12,0 | 57,6 |
| P. Wetang | 11,0 | 10,0 | 48,0 |
| Babar Timur | 9,0 | 8,0 | 38,4 |
| P. Masela | 2,0 | 2,0 | 9,6 |
| Dawelor-Dawera | 0,5 | 0,5 | 2,4 |
| 2 0 1 7 | 69,0 | 65,0 | 312,0 |
| 2 0 1 6 | 96,0 | 91,0 | 432,0 |
| 2 0 1 5 | 98,0 | 98,0 | 1 293,6 |
| 2 0 1 4 | 93,0 | 93,0 | 446,4 |
| 2 0 1 3 | 91,0 | 91,0 | 637,0 |

Sumber : Dinas Pertanian Kabupaten Maluku Barat Daya

Source : Department of Agriculture of Maluku Barat Daya Regency

Tabel 5.1.5 Luas Areal, Luas Panen, dan Produksi Kacang Tanah Menurut Kecamatan Di Kabupaten Maluku Barat Daya, 2013 - 2017
Table 5.1.5 *Land Area, Harvested Area, and Production of Peanut by Subdistrict in Maluku Barat Daya Regency, 2013 - 2017*

| Kecamatan Subdistrict | Luas Areal Land Area (Ha) | Luas Panen Area Harvested (Ha) | Produksi Production (Ton) |
|--------------------------|---------------------------------|--------------------------------------|---------------------------------|
| (1) | (2) | (3) | (4) |
| Wetar | 14,0 | 13,0 | 7,80 |
| Wetar Barat | 5,0 | 5,0 | 3,00 |
| Wetar Utara | 17,0 | 16,0 | 9,60 |
| Wetar Timur | 5,0 | 5,0 | 3,00 |
| Pp. Terselatan | 0,5 | 0,5 | 0,30 |
| Kisar Utara | 7,0 | 7,0 | 4,20 |
| Kep. Romang | 8,0 | 7,0 | 4,20 |
| Letti | 9,0 | 9,0 | 5,40 |
| Moa | 10,0 | 9,5 | 5,70 |
| Lakor | 0,5 | 0,5 | 0,30 |
| Damer | 0,5 | 0,5 | 0,30 |
| Mdona Hyera | 2,0 | 2,0 | 1,20 |
| Pp. Babar | 0,5 | 0,5 | 0,30 |
| P. Wetang | 0,5 | 0,5 | 0,30 |
| Babar Timur | 0,5 | 0,5 | 0,30 |
| P. Masela | 0,5 | 0,5 | 0,30 |
| Dawelor-Dawera | 0,5 | 0,5 | 0,30 |
| 2017 | 81,0 | 77,5 | 46,50 |
| 2016 | 132,0 | 121,0 | 72,60 |
| 2015 | 66,0 | 66,0 | 64,68 |
| 2014 | 49,0 | 49,0 | 29,40 |
| 2013 | 36,0 | 36,0 | 21,60 |

Sumber : Dinas Pertanian Kabupaten Maluku Barat Daya

Source : Department of Agriculture of Maluku Barat Daya Regency

Tabel
Table

5.1.6

Luas Areal, Luas Panen, dan Produksi Kacang Hijau Menurut Kecamatan Di Kabupaten Maluku Barat Daya, 2013 - 2017
Land Area, Harvested Area, and Production of Mung Bean by Subdistrict in Maluku Barat Daya Regency, 2013 - 2017

| Kecamatan Subdistrict | Luas Areal Land Area (Ha) | Luas Panen Area Harvested (Ha) | Produksi Production (Ton) |
|----------------------------------|--|---|--|
| (1) | (2) | (3) | (4) |
| Wetar | 24,0 | 24,0 | 14,4 |
| Wetar Barat | 9,0 | 9,0 | 5,4 |
| Wetar Utara | 0,5 | 0,5 | 0,3 |
| Wetar Timur | 15,0 | 15,0 | 9,0 |
| Pp. Terselatan | 0,5 | 0,5 | 0,3 |
| Kisar Utara | 5,0 | 5,0 | 3,0 |
| Kep. Romang | 5,0 | 5,0 | 3,0 |
| Letti | 11,0 | 11,0 | 6,6 |
| Moa | 1,0 | 1,0 | 0,5 |
| Lakor | 0,5 | 0,5 | 0,3 |
| Damer | 0,5 | 0,5 | 0,3 |
| Mdona Hyera | 7,0 | 6,0 | 3,6 |
| Pp. Babar | 36,0 | 27,0 | 16,2 |
| P. Wetang | 3,0 | 3,0 | 1,8 |
| Babar Timur | 12,0 | 12,0 | 7,2 |
| P. Masela | 0,5 | 0,5 | 0,3 |
| Dawelor-Dawera | 0,5 | 0,5 | 0,3 |
| 2 0 1 7 | 131,0 | 121,0 | 72,5 |
| 2 0 1 6 | 176,0 | 172,0 | 103,2 |
| 2 0 1 5 | 149,0 | 149,0 | 159,0 |
| 2 0 1 4 | 66,0 | 66,0 | 41,0 |
| 2 0 1 3 | 53,0 | 53,0 | 31,0 |

Sumber : Dinas Pertanian Kabupaten Maluku Barat Daya

Source : Department of Agriculture of Maluku Barat Daya Regency

5.2 HORTIKULTURA/HORTICULTURE

Tabel 5.2.1 **Luas Areal, Luas Panen, dan Produksi Sayur-sayuran Menurut Jenis Sayur Di Kabupaten Maluku Barat Daya, 2013 - 2017**
Table 5.2.1 **Land Area, Harvested Area, and Production of Vegetables by Kinds in Maluku Barat Daya Regency, 2013 - 2017**

| Jenis Sayuran <i>Vegetables</i> | Luas Areal <i>Land Area</i> (Ha) | Luas Panen <i>Area Harvested</i> (Ha) | Produksi <i>Production</i> (Ton) |
|------------------------------------|--|---|--|
| (1) | (2) | (3) | (4) |
| Bawang Merah/ <i>Shallots</i> | 38 | 35 | 630 |
| Lombok/ <i>Chilli</i> | 38 | 34 | 578 |
| Ketimun / <i>Cucumber</i> | 21 | 19 | 342 |
| Terong/ <i>Eggplant</i> | 36 | 34 | 612 |
| Kacang-kacangan/ <i>Pultes</i> | 411 | 401 | 6 817 |
| Petsai/ <i>Chinesse Cabbage</i> | 37 | 35 | 735 |
| Kangkung/ <i>Water Spinach</i> | 32 | 32 | 608 |
| Bayam/ <i>Spinach</i> | 19 | 15 | 315 |
| Tomat/ <i>Tomatoes</i> | 23 | 21 | 399 |
| Buncis/ <i>Green Beans</i> | 5 | 3 | 54 |
| 2 0 1 7 | 660 | 629 | 11 090 |
| 2 0 1 6 | 527 | 422 | 2 552 |
| 2 0 1 5 | 617 | 566 | 2 990 |
| 2 0 1 4 | 586 | 575 | 913 |
| 2 0 1 3 | 593 | 557 | 2 390 |

Sumber : Dinas Pertanian Kabupaten Maluku Barat Daya

Source : *Department of Agriculture of Maluku Barat Daya Regency*

Tabel
Table

5.2.2

Luas Areal, Luas Panen, dan Produksi Buah-buahan Menurut Jenis Buah Di Kabupaten Maluku Barat Daya, 2013 - 2017
Land Area, Harvested Area, and Production of Fruits by Kinds in Maluku Barat Daya Regency, 2013 - 2017

| Jenis Buah Fruits | Luas Areal Land Area (Ha) | Luas Panen Area Harvested (Ha) | Produksi Production (Ton) |
|---------------------------------------|--|---|--|
| (1) | (2) | (3) | (4) |
| Jeruk Keprok/ <i>Orange</i> | 210 | 162 | 2 916,0 |
| Mangga/ <i>Manggoes</i> | 312 | 309 | 4 944,0 |
| Pepaya/ <i>Papayas</i> | 27 | 25 | 450,0 |
| Pisang/ <i>Bananas</i> | 10 011 | 10 003 | 180 054,0 |
| Jambu/ <i>Rose Apples</i> | 10 | 9 | 162,0 |
| Nangka (Cempedak) <i>Jackfruit</i> | 35 | 31 | 558,0 |
| Nanas/ <i>Pineapples</i> | 25 | 24 | 432,0 |
| Sukun/ <i>Bread Beans</i> | 473 | 470 | 8 460,0 |
| Sirsak/ <i>Soursop</i> | 5 | 3 | 54,0 |
| 2 0 1 7 | 11 108 | 11 036 | 198 030,0 |
| 2 0 1 6 | 2 169 | 2 095 | 43 434,5 |
| 2 0 1 5 | 2 421 | 2 363 | 38 186,1 |
| 2 0 1 4 | 2 451 | 2 474 | 38 516,0 |
| 2 0 1 3 | 2 450 | 2 384 | 38 557,0 |

Sumber : Dinas Pertanian Kabupaten Maluku Barat Daya

Source : *Department of Agriculture of Maluku Barat Daya Regency*

5.3 PERKEBUNAN/*ESTATE CROPS*

Tabel 5.3.1 Luas Tanaman Perkebunan Menurut Kecamatan dan Jenis Tanaman di Kabupaten Maluku Barat Daya (hektar), 2013 - 2017
Table 5.3.1 *Planted Area of Estate Crops by Subdistrict and Kind of Crop in Maluku Barat Daya Regency (hectare), 2013 - 2017*

| Kecamatan <i>Subdistrict</i> | Kelapa <i>Coconut</i> | Cengkih <i>Clove</i> | Pala <i>Nutmeg</i> | Kopi <i>Coffee</i> | Kakao <i>Cacao</i> | Jambu Mete <i>Cashew</i> |
|---------------------------------|--------------------------|-------------------------|-----------------------|-----------------------|-----------------------|-----------------------------|
| (1) | (2) | (3) | (4) | (5) | (6) | (7) |
| Wetar | 555,6 | - | - | - | - | 219,0 |
| Wetar Barat | 179,0 | - | - | - | - | 25,0 |
| Wetar Utara | 141,0 | - | - | - | - | 197,2 |
| Wetar Timur | 365,0 | - | - | - | - | 212,0 |
| Pp. Terselatan | 29,4 | - | - | - | - | 32,8 |
| Kisar Utara | 30,2 | - | - | - | - | 32,8 |
| Kep. Romang | 590,0 | 129,0 | 33,0 | 10,0 | 47,0 | 12,0 |
| Letti | 190,0 | - | - | - | - | 88,0 |
| Moa | 118,0 | - | - | - | - | 49,0 |
| Lakor | 14,5 | - | - | - | - | - |
| Damer | 817,0 | 952,0 | 75,0 | 5,0 | 53,0 | 50,0 |
| Mdona Hyera | 1 549,0 | - | - | - | - | 11,0 |
| Pp. Babar | 641,0 | 2,0 | 153,0 | - | - | 74,0 |
| P. Wetang | 90,0 | - | - | - | - | - |
| Babar Timur | 836,0 | 75,0 | 145,0 | 7,9 | 25,0 | 29,0 |
| P. Masela | 36,1 | - | - | - | - | 59,0 |
| Dawelor Dawera | 2,5 | - | - | - | - | 5,0 |
| 2 0 1 7 | 6 184,3 | 1 158,0 | 406,0 | 22,9 | 125,0 | 1095,8 |
| 2 0 1 6 | 6 124,8 | 1 158,0 | 406,0 | 22,9 | 125,0 | 962,2 |
| 2 0 1 5 | 5 389,2 | 1 069,6 | 1 867,6 | 20,9 | 131,2 | 1 731,2 |
| 2 0 1 4 | 5 389,0 | 260,4 | 1 102,6 | 23,7 | 93,4 | 1 805,4 |
| 2 0 1 3 | 5 379,0 | 260,4 | 687,2 | 23,7 | 93,4 | 1 356,5 |

Sumber : Dinas Pertanian Kabupaten Maluku Barat Daya

Source : *Department of Agriculture of Maluku Barat Daya Regency*

Tabel
Table 5.3.2

Produksi Tanaman Perkebunan Menurut Kecamatan dan Jenis Tanaman di Kabupaten Maluku Barat Daya (ton), 2013 - 2017
Production of Estate Crops by Subdistrict and Kind of Crop in Maluku Barat Daya Regency (ton), 2013 - 2017

| Kecamatan Subdistrict | Kelapa Coconut | Cengkih Clove | Pala Nutmeg | Kopi Coffee | Kakao Cacao | Jambu Mete Cashew |
|--|---------------------------------|--------------------------------|------------------------------|------------------------------|------------------------------|------------------------------------|
| (1) | (2) | (3) | (4) | (5) | (6) | (7) |
| Wetar | 504,0 | - | - | - | - | 25,0 |
| Wetar Barat | 124,0 | - | - | - | - | 11,0 |
| Wetar Utara | 147,0 | - | - | - | - | 9,0 |
| Wetar Timur | 292,0 | - | - | - | - | 10,0 |
| Pp. Terselatan | 31,0 | - | - | - | - | 49,0 |
| Kisar Utara | 15,0 | - | - | - | - | 43,0 |
| Kep. Romang | 254,0 | 33,0 | 1,5 | - | - | 6,0 |
| Letti | 103,0 | - | - | - | - | 38,0 |
| Moa | 78,0 | - | - | - | - | 18,0 |
| Lakor | 2,5 | - | - | - | - | 1,9 |
| Damer | 1 227,0 | 22,0 | 5,7 | 3,5 | 3,5 | 19,5 |
| Mdona Hyera | 1 176,0 | - | - | - | - | 31,5 |
| Pp. Babar | 519,0 | 4,5 | - | - | - | 4,0 |
| P. Wetang | 102,5 | - | - | - | - | - |
| Babar Timur | 700,5 | 15,4 | - | 6,0 | - | 3,1 |
| P. Masela | 22,0 | - | - | - | - | 1,1 |
| Dawelor Dawera | 2 | - | - | - | - | 2,5 |
| 2017 | 5 299,5 | 74,9 | 7,2 | 9,5 | 3,5 | 282,5 |
| 2016 | 5 299,5 | 74,9 | 7,2 | 9,5 | 3,5 | 282,5 |
| 2015 | 5 573,4 | 35,4 | 6,4 | 12,7 | 5,4 | 299,9 |
| 2014 | 4 905,0 | 35,4 | 6,4 | 14,4 | 5,4 | 461,9 |
| 2013 | 4 905,0 | 35,4 | 6,4 | 12,7 | 5,4 | 299,4 |

Sumber : Dinas Pertanian Kabupaten Maluku Barat Daya
Source : Department of Agriculture of Maluku Barat Daya Regency

5.4 PETERNAKAN/LIVESTOCK

Tabel 5.4.1 Populasi Ternak Menurut Kecamatan dan Jenis Ternak di Kabupaten Maluku Barat Daya, 2014 - 2017
Table *Livestock Population by Subdistrict and Kind of Livestock in Maluku Barat Daya Regency, 2014 - 2017*

| Kecamatan Subdistrict | Sapi Perah Dairy Cattle | Sapi Potong Beef Cattle | Kerbau Buffalo | Kuda Horse | Kambing Goat | Domba Sheep | Babi Pig |
|--------------------------|----------------------------------|----------------------------------|-------------------|---------------|-----------------|----------------|---------------|
| (1) | (2) | (3) | (4) | (5) | (6) | (7) | (8) |
| Wetar | - | 131 | 12 | 32 | 674 | - | 1 910 |
| Wetar Barat | - | 43 | 116 | 37 | 236 | - | 1 327 |
| Wetar Utara | - | 42 | - | 16 | 216 | - | 1 227 |
| Wetar Timur | - | 51 | 76 | 29 | 248 | - | 1 813 |
| Pp. Terselatan | - | 53 | 24 | 32 | 4 153 | 5 492 | 1 783 |
| Kisar Utara | - | 59 | 7 | 37 | 2 868 | 5 611 | 526 |
| Kep. Romang | - | 736 | 145 | 46 | 716 | - | 1 128 |
| Letti | - | 4 380 | 112 | 138 | 5 867 | - | 5 716 |
| Moa | - | 351 | 10 531 | 261 | 4 832 | - | 4 663 |
| Lakor | - | 102 | 52 | 96 | 11 214 | - | 3 825 |
| Damer | - | 22 | - | - | 738 | - | 1 927 |
| Mdona Hyera | - | 85 | - | 33 | 1 432 | - | 4 319 |
| Pp. Babar | - | 2 464 | - | 63 | 1 734 | - | 4 211 |
| P. Wetang | - | 173 | - | 43 | 1 427 | - | 4 301 |
| Babar Timur | - | 1 864 | - | 54 | 1 362 | - | 4 816 |
| P. Masela | - | 194 | - | 26 | 1 343 | - | 1 814 |
| Dawelor Dawera | - | 32 | - | 35 | 1 432 | - | 1 047 |
| 2 0 1 7 | - | 10 782 | 11 075 | 978 | 40 492 | 11 103 | 46 353 |
| 2 0 1 6 | - | 10 792 | 11 075 | 978 | 40 492 | 11 103 | 46 353 |
| 2 0 1 5 | - | 9 594 | 13 978 | 617 | 35 688 | 10 086 | 48 231 |
| 2 0 1 4 | - | 9 003 | 14 353 | 591 | 40 061 | 9 682 | 45 833 |

Sumber : Dinas Pertanian Kabupaten Maluku Barat Daya
 Source : Department of Agriculture of Maluku Barat Daya Regency

Tabel
Table 5.4.2

**Populasi Unggas Menurut Kecamatan dan Jenis Unggas di
Kabupaten Maluku Barat Daya, 2014 - 2017**
*Poultry Population by Subdistrict and Kind of Poultry in Maluku
Barat Daya Regency, 2014 - 2017*

| Kecamatan Subdistrict | Ayam Kampung Native Chicken | Ayam Petelur Layer | Ayam Pedaging Broiler | Itik/Itik Manila Duck/Muscovy Duck |
|----------------------------------|--|-----------------------------------|--------------------------------------|---|
| (1) | (2) | (3) | (4) | (5) |
| Wetar | 241 | 300 | - | 72 |
| Wetar Barat | 171 | - | - | 53 |
| Wetar Utara | 175 | 600 | 48 000 | 48 |
| Wetar Timur | 146 | - | - | 52 |
| Pp. Terselatan | 3 862 | - | - | 216 |
| Kisar Utara | 1 952 | 500 | - | 268 |
| Kep. Romang | 1 626 | - | - | - |
| Letti | 2 982 | - | - | 253 |
| Moa | 1 345 | 500 | - | 126 |
| Lakor | 1 282 | - | - | 84 |
| Damer | 1 947 | - | - | - |
| Mdona Hyera | 1 893 | - | - | 87 |
| Pp. Babar | 1 612 | - | - | 263 |
| P. Wetang | 948 | - | - | 143 |
| Babar Timur | 1 012 | - | - | 125 |
| P. Masela | 916 | - | - | 46 |
| Dawelor Dawera | 832 | - | - | - |
| 2 0 1 7 | 22 942 | 1 900 | 48 000 | 1 836 |
| 2 0 1 6 | 22 942 | 12 000 | 48 000 | 1 836 |
| 2 0 1 5 | 21 164 | 12 000 | 48 000 | 1 836 |
| 2 0 1 4 | 21 678 | - | - | 848 |

Sumber : Dinas Pertanian Kabupaten Maluku Barat Daya
Source : Department of Agriculture of Maluku Barat Daya Regency

Tabel
Table 5.4.3

**Jumlah Mutasi Ternak Menurut Kecamatan dan Jenis Ternak di
Kabupaten Maluku Barat Daya, 2015 - 2017**
*Livestock Migration by Sub District and Kind of Livestock in Maluku
Barat Daya Regency, 2015 - 2017*

| Kecamatan Subdistrict | Sapi Potong Beef Cattle | Kerbau Buffalo | Kuda Horse | Kambing Goat | Domba Sheep | Babi Pig |
|----------------------------------|------------------------------------|---------------------------|-----------------------|-------------------------|------------------------|---------------------|
| (1) | (2) | (3) | (4) | (5) | (6) | (7) |
| Wetar | 17 | - | - | 155 | - | 202 |
| Wetar Barat | 6 | 1 | - | 54 | - | 140 |
| Wetar Utara | 6 | - | - | 50 | - | 129 |
| Wetar Timur | 7 | 1 | - | 57 | - | 191 |
| Pp. Terselatan | 7 | - | - | 954 | 1 262 | 188 |
| Kisar Utara | 8 | - | - | 559 | 1 289 | 55 |
| Kep. Romang | 98 | 1 | - | 165 | - | 119 |
| Letti | 581 | 1 | 1 | 1 348 | - | 603 |
| Moa | 47 | 82 | 2 | 1 110 | - | 492 |
| Lakor | 14 | - | 1 | 2 577 | - | 404 |
| Damer | 3 | - | - | 170 | - | 203 |
| Mdona Hyera | 11 | - | - | 329 | - | 456 |
| Pp. Babar | 327 | - | - | 398 | - | 444 |
| P. Wetang | 23 | - | - | 328 | - | 454 |
| Babar Timur | 247 | - | - | 313 | - | 508 |
| P. Masela | 26 | - | - | 309 | - | 191 |
| Dawelor Dawera | 4 | - | - | 329 | - | 110 |
| 2 0 1 7 | 1 432 | 86 | 4 | 9 205 | 2 551 | 4 889 |
| 2 0 1 6 | 1 433 | 86 | 4 | 9 205 | 2 541 | 4 889 |
| 2 0 1 5 | 1 270 | 168 | 4 | 8 201 | 2 317 | 5 088 |

Sumber : Dinas Pertanian Kabupaten Maluku Barat Daya
Source : Department of Agriculture of Maluku Barat Daya Regency

5.5 PERIKANAN/FISHERY

Tabel 5.5.1 **Jumlah Perahu/Kapal Menurut Kecamatan dan Jenis Kapal di Kabupaten Maluku Barat Daya, 2014 - 2017**
Table 5.5.1 **Number of Fishing Boats by Subdistrict and Type of Boat in Maluku Barat Daya Regency, 2014 - 2017**

| Kecamatan <i>Subdistrict</i> | Perahu Tanpa Motor <i>Nonpowered Boat</i> | Perahu Motor Tempel <i>Outboard Motorboat</i> | Kapal Motor <i>Inboard Motorboat</i> |
|---------------------------------|---|---|---|
| (1) | (2) | (3) | (4) |
| Wetar | 185 | 41 | 3 |
| Wetar Barat | 81 | 32 | 1 |
| Wetar Utara | 88 | 53 | 2 |
| Wetar Timur | 121 | 35 | - |
| Pp. Terselatan | 172 | 41 | 3 |
| Kisar Utara | 100 | 23 | 2 |
| Kep. Romang | 92 | 25 | - |
| Letti | 333 | 72 | 23 |
| Moa | 65 | 31 | 4 |
| Lakor | 30 | 12 | 1 |
| Damer | 112 | 11 | 1 |
| Mdona Hyera | 113 | 311 | 187 |
| Pp. Babar | 68 | 21 | 4 |
| P. Wetang | 73 | 12 | 5 |
| Babar Timur | 101 | 19 | 8 |
| P. Masela | 122 | 34 | 13 |
| Dawelor Dawera | 172 | 34 | 11 |
| 2 0 1 7 | 2 028 | 807 | 268 |
| 2 0 1 6 | 2 451 | 995 | 283 |
| 2 0 1 5 | 2 451 | 995 | 283 |
| 2 0 1 4 | 2 453 | 995 | 283 |

Sumber : Dinas Kelautan dan Perikanan Kabupaten Maluku Barat Daya
 Source : Department of Marines and Fishery of Maluku Barat Daya Regency

Tabel
Table 5.5.2

Jumlah Rumah Tangga Perikanan (RTP) dan Nelayan di Kabupaten Maluku Barat Daya, 2014 - 2017
Number of Fisherman Family and Fisherman in Maluku Barat Daya Regency, 2014 - 2017

| Kecamatan Subdistrict | Rumah tangga Perikanan Fisherman Family | Nelayan Fisherman | Kelompok Nelayan Tangkap dan Budidaya Fisherman Group |
|----------------------------------|--|------------------------------|--|
| (1) | (2) | (3) | (4) |
| Wetar | 12 | 64 | 11 |
| Wetar Barat | 26 | 133 | 50 |
| Wetar Utara | 6 | 30 | 2 |
| Wetar Timur | 6 | 30 | 6 |
| Pp. Terselatan | 79 | 398 | 69 |
| Kisar Utara | 42 | 213 | 36 |
| Kep. Romang | 9 | 45 | 4 |
| Letti | 116 | 581 | 94 |
| Moa | 99 | 495 | 59 |
| Lakor | 5 | 27 | 3 |
| Damer | 9 | 48 | 8 |
| Mdona Hyera | 143 | 715 | 121 |
| Pp. Babar | 44 | 222 | 38 |
| P. Wetang | 70 | 354 | 54 |
| Babar Timur | 44 | 224 | 32 |
| P. Masela | 60 | 301 | 49 |
| Dawelor Dawera | 37 | 189 | 21 |
| 2 0 1 7 | 807 | 4 069 | 657 |
| 2 0 1 6 | 4 171 | 10 725 | 415 |
| 2 0 1 5 | 3 057 | 10 004 | 352 |
| 2 0 1 4 | 2 172 | 10 004 | 884 |

Sumber : Dinas Kelautan dan Perikanan Kabupaten Maluku Barat Daya
Source : Department of Marines and Fishery of Maluku Barat Daya Regency

Tabel
Table 5.5.3

Banyaknya Alat Tangkap Ikan Menurut Kecamatan dan Jenis Di Kabupaten Maluku Barat Daya, 2014 - 2017
Number of Fishing Tool by Types and Subdistrict in Maluku Barat Daya Regency, 2014 - 2017

| Kecamatan Subdistrict | Jaring Gilnet | Pancing Fishing Gear | Bubu Fish Trap | Pukat Purse Sein | Lainnya Others | Jumlah Total |
|--------------------------|------------------|----------------------------|----------------------|------------------------|-------------------|-----------------|
| (1) | (2) | (3) | (4) | (5) | (6) | (7) |
| Wetar | 280 | 105 | 7 | - | 6 | 398 |
| Wetar Barat | 75 | 84 | 15 | - | 8 | 182 |
| Wetar Utara | 154 | 132 | 10 | - | 4 | 300 |
| Wetar Timur | 80 | 100 | 8 | - | 3 | 191 |
| Pp. Terselatan | 192 | 176 | 80 | 5 | 100 | 553 |
| Kisar Utara | 112 | 120 | 35 | - | 79 | 346 |
| Kep. Romang | 113 | 186 | 8 | - | 43 | 350 |
| Letti | 127 | 317 | 50 | 2 | 56 | 552 |
| Moa | 109 | 103 | 18 | - | 14 | 244 |
| Lakor | 40 | 23 | 17 | - | 11 | 91 |
| Damer | 24 | 104 | 29 | - | 5 | 162 |
| Mdona Hyera | 431 | 342 | 25 | 1 | 423 | 1 222 |
| Pp. Babar | 50 | 74 | 21 | - | 9 | 154 |
| P. Wetang | 45 | 52 | 25 | - | 12 | 134 |
| Babar Timur | 113 | 59 | 24 | - | 43 | 239 |
| P. Masela | 52 | 158 | 11 | - | 72 | 293 |
| Dawelor Dawera | 62 | 221 | 15 | - | 51 | 349 |
| 2 0 1 7 | 2 059 | 2356 | 398 | 8 | 939 | 5 760 |
| 2 0 1 6 | 3 182 | 2 512 | 434 | 16 | 1 184 | 7 318 |
| 2 0 1 5 | 2 233 | 2 512 | 434 | 16 | 1 184 | 6 363 |
| 2 0 1 4 | 2 244 | 2 435 | 446 | 17 | 1 224 | 6 366 |

Sumber : Dinas Kelautan dan Perikanan Kabupaten Maluku Barat Daya
Source : Department of Marines and Fishery of Maluku Barat Daya Regency

Tabel 5.5.4 **Banyaknya Produksi Rumput Laut Menurut Kecamatan Di Kabupaten Maluku Barat Daya, 2014 - 2017**
Table 5.5.4 **Seaweed Total Production by Subdistrict Maluku Barat Daya Regency, 2014 - 2017**

| Kecamatan <i>Subdistrict</i> | Produksi (Ton) <i>Production (Tons)</i> | |
|---------------------------------|--|----------------------|
| | Basah <i>Wet</i> | Kering <i>Dry</i> |
| | (1) | (2) |
| Wetar | - | - |
| Wetar Barat | 46,50 | 5,81 |
| Wetar Utara | - | - |
| Wetar Timur | - | - |
| Pp. Terselatan | - | - |
| Kisar Utara | - | - |
| Kep. Romang | - | - |
| Letti | 1,20 | 0,15 |
| Moa | - | - |
| Lakor | - | - |
| Damer | - | - |
| Mdona Hyera | 12 080,46 | 1 540,00 |
| Pp. Babar | - | - |
| P. Wetang | 198,57 | 24,82 |
| Babar Timur | - | - |
| P. Masela | 3 163,49 | 395,43 |
| Dawelor Dawera | - | - |
| 2 0 1 7 | 15 490,22 | 1 966,21 |
| 2 0 1 6 | 89 422,47 | 11 177,81 |
| 2 0 1 5 | 954,24 | 119,28 |
| 2 0 1 4 | 28 823,84 | 3 602,98 |

Sumber : Dinas Kelautan dan Perikanan Kabupaten Maluku Barat Daya
 Source : Department of Marines and Fishery of Maluku Barat Daya Regency

Tabel 5.5.5 Hasil Produksi dan Nilai Perikanan Menurut Kelompok Ikan Di Kabupaten Maluku Barat Daya, 2014 - 2017
Table 5.5.5 *Fish Production and the Value By Fish Group in Maluku Barat Daya Regency, 2014 – 2017*

| Kelompok Ikan <i>Fish Group</i> | Produksi (Ton) <i>Production (Tons)</i> | Nilai (Rp 000) <i>Value (Rp 000)</i> |
|------------------------------------|--|---|
| (1) | (2) | (3) |
| Pelagis Kecil | 4 316,05 | 64 740 750 |
| Pelagis Besar | 1 361,05 | 20 415 750 |
| Demersal | 3 293,50 | 49 402 500 |
| E. Cottoni (Rumput Laut) | 1 966,21 | 23 594 520 |
| 2 0 1 7 | 10 936,81 | 158 153 520 |
| 2 0 1 6 | 21 847,80 | 417 177 000 |
| 2 0 1 5 | 19 463,28 | 379 620 000 |
| 2 0 1 4 | 22 203,88 | 458 350 350 |

Sumber : Dinas Kelautan dan Perikanan Kabupaten Maluku Barat Daya
 Source : *Department of Marines and Fishery of Maluku Barat Daya Regency*

Tabel
Table 5.5.6

Luas Potensi dan Pemanfaatan Lahan Budidaya Laut Menurut Kecamatan di Kabupaten Maluku Barat Daya, 2014 - 2017
Potential and Utilization Oceanic Cultivation By Subdistrict in Maluku Barat Daya Regency, 2014 - 2017

| Kecamatan <i>Subdistrict</i> | Potensi <i>Potence</i> (Ha) | Pemanfaatan <i>Utilization</i> (Ha) | | |
|---------------------------------|-----------------------------------|---|----------------------------------|---------------------------------------|
| | | Mutiara <i>Pearl</i> | Rumput Laut <i>Seaweed</i> | Keramba Apung <i>Float Pond</i> |
| (1) | (2) | (3) | (4) | (5) |
| Wetar | - | - | - | - |
| Wetar Barat | 2 022,40 | - | 0,60 | - |
| Wetar Utara | - | - | - | - |
| Wetar Timur | - | - | - | - |
| Pp. Terselatan | - | - | - | - |
| Kisar Utara | - | - | - | - |
| Kep. Romang | - | - | - | - |
| Letti | 28,93 | - | 0,03 | - |
| Moa | - | - | - | - |
| Lakor | - | - | - | - |
| Damer | - | - | - | - |
| Mdona Hyera | 2 241,13 | - | 110,68 | - |
| Pp. Babar | - | - | - | - |
| P. Wetang | 136,00 | - | 3,30 | - |
| Babar Timur | - | - | - | - |
| P. Masela | 1 193,04 | - | 55,08 | - |
| Dawelor Dawera | - | - | - | - |
| 2 0 1 7 | 5 621,50 | - | 169,69 | - |
| 2 0 1 6 | 5 593,57 | - | 172,66 | - |
| 2 0 1 5 | 7 044,49 | - | 75,87 | - |
| 2 0 1 4 | 7 044,49 | - | 65,98 | - |

Sumber : Dinas Kelautan dan Perikanan Kabupaten Maluku Barat Daya
Source : *Department of Marines and Fishery of Maluku Barat Daya Regency*

Tabel
Table 5.5.7

Luas Terumbu Karang, Hutan Mangrove dan Padang Lamun Menurut Kecamatan Di Kabupaten Maluku Barat Daya, 2014 - 2017
Vast of Coral Reef, Mangrove, and Lamun Plain by Subdistrict in Maluku Barat Daya Regency, 2014 – 2017

| Kecamatan Subdistrict | Terumbu Karang Coral Reef (Ha) | Hutan Mangrove Mangrove (Ha) | Padang Lamun Lamun Plain (Ha) |
|----------------------------------|---|---|--|
| (1) | (2) | (3) | (4) |
| Wetar | 5,28 | 0,10 | 0,37 |
| Wetar Barat | 26,50 | 2,45 | 1,26 |
| Wetar Utara | 4,12 | 1,76 | 0,86 |
| Wetar Timur | 6,02 | 0,83 | 5,40 |
| Pp. Terselatan | 3,60 | 0,02 | 1,03 |
| Kisar Utara | 83,01 | 0,03 | 1,00 |
| Kep. Romang | 16,30 | 0,16 | 3,90 |
| Letti | 15,50 | 0,02 | 1,52 |
| Moa | 17,46 | 0,07 | 1,61 |
| Lakor | 7,49 | 0,06 | 3,95 |
| Damer | 0,68 | 0,01 | 0,51 |
| Mdona Hyera | 263,80 | 0,83 | 32,93 |
| Pp. Babar | 8,69 | 0,45 | 0,20 |
| P. Wetang | 2,12 | 0,27 | 0,27 |
| Babar Timur | 3,67 | 0,06 | 0,60 |
| P. Masela | 128,12 | 0,05 | 1,20 |
| Dawelor Dawera | 2,41 | 0,01 | 0,40 |
| 2 0 1 7 | 594,77 | 7,18 | 57,01 |
| 2 0 1 6 | 527,68 | 7,18 | 53,02 |
| 2 0 1 5 | 527,68 | 7,18 | 53,02 |
| 2 0 1 4 | 527,72 | 7,18 | 53,02 |

Sumber : Dinas Kelautan dan Perikanan Kabupaten Maluku Barat Daya
Source : Department of Marines and Fishery of Maluku Barat Daya Regency

5.6 KEHUTANAN/*FORESTRY*

Tabel 5.6.1 Luas Kawasan Hutan di Kabupaten Maluku Barat Daya, 2017
Table *Forest Area in Maluku Barat Daya Regency, 2017*

| Fungsi Kawasan Hutan <i>Forest Area Function</i> | Luas Area (Ha) |
|--|-----------------------|
| (1) | (2) |
| Hutan Konservasi <i>Conservation Forest</i> | 51 168 |
| Hutan Lindung <i>Protected Forest</i> | 34 774 |
| Hutan Produksi Terbatas <i>Limited production forest</i> | 4 584 |
| Hutan Produksi Tetap <i>Permanent Production Forest</i> | 71 262 |
| Hutan Produksi Konversi <i>Conversion Production Forest</i> | 173 162 |
| Jumlah Total | 334 950 |

Sumber : Dinas Kehutanan Provinsi Maluku
 Source : *Forestry Office of Maluku Province*

Tabel 5.6.2 **Luas Lahan Kritis di Kabupaten Maluku Barat Daya, 2017**
Table *Critical Land Area in Maluku Barat Daya Regency, 2017*

| Kriteria Lahan Kritis <i>Critical Area Criteria</i> | Luas Area <i>(Ha)</i> |
|---|---------------------------------|
| (1) | (2) |
| Kritis <i>Critical</i> | 89 502,39 |
| Sangat Kritis <i>Very Critical</i> | 31 805,62 |
| Jumlah Total | 334 950 |

Sumber : Dinas Kehutanan Provinsi Maluku
 Source : *Forestry Office of Maluku Province*




Jumlah Perusahaan Industri
di Kab. Maluku Barat Daya
2017

1.105

Jumlah Tenaga Kerja
Perusahaan Industri
di Kab. Maluku Barat Daya
2017

2.510



Jumlah Produksi
Perusahaan Industri
di Kab. Maluku Barat Daya
2017

Rp 1.529.740.000



PENJELASAN TEKNIS

1. **Perusahaan atau usaha industri** adalah suatu unit (kesatuan) usaha yang melakukan kegiatan ekonomi, bertujuan menghasilkan barang atau jasa, terletak pada suatu bangunan atau lokasi tertentu, dan mempunyai catatan administrasi tersendiri mengenai produksi dan struktur biaya serta ada seorang atau lebih yang bertanggung jawab atas usaha tersebut.
2. **Usaha Formal** adalah bidang usaha yang mendapat izin dari pejabat berwenang dan terdaftar di kantor pemerintahan.
3. **Usaha Non Formal** adalah bidang usaha yang tidak memiliki keresmian usaha dan usaha tersebut tidak memiliki izin dari pemerintah dan tidak terdaftar di lembaga pemerintahan.
4. **Kapasitas listrik terpasang** adalah total kapasitas dari seluruh mesin pembangkit listrik yang dioperasikan.

TECHNICAL NOTES

1. **A *manufacturing* establishment** is defined as a production unit engaged in economy activity, producing goods or services, located in a building or in a certain location, keeping a business record concerning the production and cost structure, and having a person or more that are responsible to those activities.
2. ***Formal Business*** is the business that received permission from the authorities and registered in government offices.
3. ***Non Formal Business*** is the business that does not received permission from the authorities and not registered in government offices.
4. ***Installed electricity capacity*** is the total capacity of all operated power plants machine

ULASAN**DESCRIPTION**

Jumlah perusahaan industri di Kabupaten Maluku Barat Daya pada tahun 2017 adalah 1.105 dengan jumlah pekerja sebesar 2.510 orang. Nilai produksi perusahaan industri selama tahun 2017 sebesar Rp. 1.529.740.000

The numbers of industrial company in Maluku Barat Daya on 2017 were 1.105 with 2.510 employees. Total production values of industrial company in 2017 were Rp. 1.529.740.000.

Jumlah pelanggan PLN di Kabupaten Maluku Barat Daya pada tahun 2017 sebesar 9.900, dengan produksi listrik sebesar 11.939.532 kWh.

The PLN's customer in Maluku Barat Daya Regency on 2017 is 9.900, with electricity production were 11.939.532 kWh.

Jumlah tenaga Kebersihan di Kabupaten Maluku Barat Daya pada tahun 2017 ada sebanyak 98 orang, dengan jumlah petugas yang paling besar yakni petugas pemotong rumput sebanyak 50 orang.

In 2017 Hygiene Workers in Maluku Barat Daya Regency is 98 officer, with the highest number of officers is lawn mower as many as 50 officer.

Gambar 9
Picture

Persentase Pekerja pada Perusahaan Industri Non Formal Menurut Klasifikasi Industri di Kabupaten Maluku Barat Daya, 2016
Percentage of workers in Non Formal Industrial Company by Industrial Classification in Maluku Barat Daya Regency, 2016



Sumber : Dinas Perindustrian dan Perdagangan Kabupaten Maluku Barat Daya
Source : *Department of Industry and Trade of Maluku Barat Daya Regency*

6.1 INDUSTRI/INDUSTRY

Tabel 6.1.1 **Jumlah Perusahaan, Tenaga Kerja, dan Nilai Produksi Menurut Klasifikasi Industri di Kabupaten Maluku Barat Daya, 2017**
Table *Number of Establishment, Employees, and Production Value by Industrial Classification in Maluku Barat Daya Regency, 2017*

| Klasifikasi Industri <i>Industrial Classification</i> | Perusahaan <i>Establishment</i> | Tenaga Kerja <i>Employee</i> | Nilai Produksi <i>Production Value</i> |
|---|---|--|--|
| (1) | (2) | (3) | (4) |
| Kimia dan Bahan Bangunan | 223 | 512 | 11 150 000 |
| Logam, Alat Angkut dan Jasa | 104 | 555 | 129 686 000 |
| Sandang dan Kulit | 120 | 271 | 102 600 000 |
| Makanan dan Minuman | 447 | 693 | 245 859 000 |
| Kerajinan umum | 211 | 479 | 1 040 445 000 |
| Maluku Barat Daya | 1 105 | 2 510 | 1 529 740 000 |

Sumber : Dinas Perindustrian dan Perdagangan Kabupaten Maluku Barat Daya
 Source : Department of Industry and Trade of Maluku Barat Daya Regency

6.2 Energi/Energy

Tabel 6.2.1 Daya Terpasang, Produksi, dan Distribusi Listrik PT. PLN (Persero) pada Cabang/Ranting PLN di Kabupaten Maluku Barat Daya, 2017
Table 6.2.1 *Installed Capacity, Production, and Distribution of Electricity of State Electricity Company at Branch Level in Maluku Barat Daya Regency, 2017*

| Lokasi PLTD <i>Location</i> | Daya Mampu <i>Electrical Power (KW)</i> | Daya Terpasang <i>Installed Capacity (KW)</i> | Produksi Listrik <i>Production (KWh)</i> | Listrik Terjual <i>Electricity Sold (KWh)</i> | Dipakai Sendiri <i>Own Usage (KWh)</i> | Susut/Hilang <i>Shrunked (KWh)</i> |
|--------------------------------|--|--|---|--|---|---------------------------------------|
| (1) | (2) | (3) | (4) | (5) | (6) | (7) |
| Sub Ranting Wetar | 500 | 184 130 | 301 945 | 301 424 | - | 521 |
| Sub Ranting Tiakur | 2 000 | 3 944 350 | 4 936 193 | 4 139 338 | - | 806 855 |
| Sub Ranting Wonreli | 2 250 | 2 805 350 | 3 307 501 | 3 074 473 | - | 233 028 |
| Sub Ranting Serwaru | 1 000 | 1 079 400 | 1 407 606 | 1 226 487 | - | 181 119 |
| Sub Ranting Lirang | 200 | 272 300 | 37 830 | 32 909 | 2 461 | 4 921 |
| Sub Ranting Tapa | 1 100 | 763 250 | 1 074 227 | 892 602 | - | 181 625 |
| Sub Ranting Letwuring | 790 | 677 700 | 874 230 | 558 664 | - | 315 566 |
| Jumlah/Total | 7 840 | 9 726 480 | 11 939 532 | 10 215 897 | 2 461 | 1 723 635 |

Sumber : PT. PLN Wilayah IX Cabang Tual
 Source : PT. PLN Region IX Tual Branch Office

Tabel
Table

6.2.2

Jumlah Pelanggan Listrik Menurut Kecamatan di Kabupaten Maluku Barat Daya, 2017
Number of Registered Electricity Costumers by Subdistrict in Maluku Barat Daya Regency, 2017

| Lokasi PLTD <i>Location</i> | Jumlah Pelanggan <i>Number of Registered</i> |
|---|--|
| (1) | (2) |
| Sub Ranting Wetar | 235 |
| Sub Ranting Wonreli (Kec. Pp. Terselatan) | 2 773 |
| Sub Ranting Serwaru (Kec. Letti) | 1 700 |
| Sub Ranting Tiakur (Kec. Moa) | 3 011 |
| Sub Ranting Tapa (Kec. Pp. Babar) | 1 131 |
| Sub Ranting Letwurung (Kec. Babar Timur) | 1 050 |
| Sub Ranting Lirang | 255 |
| Maluku Barat Daya | 9 900 |

Sumber : PT. PLN Wilayah IX Cabang Tual
 Source : PT. PLN Region IX Tual Branch Office

Tabel
Table 6.2.3

Jumlah dan Persentase Keluarga yang Dialiri Listrik dan Belum Dialiri Listrik berdasarkan Kecamatan di Kabupaten Maluku Barat Daya, 2017
Number and Percentage Of Family Using Electricity and Family that not yet Using electricity by Subdistrict in Maluku Barat Daya Regency, 2017

| Kecamatan Subdistrict | Rumah Tangga Teraliri Listrik Family Using Electricity | Rumah Tangga Belum Teraliri Listrik Family that not yet using Electricity | Jumlah Keluarga Total Family | Persentase Keluarga berlistrik Family using Electricity Percentage |
|----------------------------------|---|--|---|---|
| (1) | (2) | (3) | (4) | (5) |
| Wetar | 248 | 324 | 572 | 43,35 |
| Wetar Barat | 202 | 270 | 478 | 42,26 |
| Wetar Utara | 262 | 121 | 403 | 65,01 |
| Wetar Timur | 155 | 287 | 442 | 35,07 |
| Pp. Terselatan | 2 225 | 43 | 2 268 | 98,10 |
| Kisar Utara | 473 | 156 | 629 | 75,20 |
| Kep. Romang | - | 693 | 693 | 0,00 |
| Letti | 1 807 | - | 1 807 | 100,00 |
| Moa | 1 923 | 326 | 2 249 | 85,51 |
| Lakor | - | 464 | 464 | 100,00 |
| Damer | 71 | 1 080 | 1 151 | 6,17 |
| Mdona Hyera | 292 | 781 | 1 170 | 24,96 |
| Pp. Babar | 1 205 | 278 | 1 483 | 81,25 |
| P. Wetang | 154 | 357 | 511 | 30,14 |
| Babar Timur | 1 486 | - | 1 486 | 100,00 |
| P. Masela | 336 | 284 | 650 | 51,69 |
| Dawelor Dawera | 144 | 219 | 363 | 39,67 |
| Maluku Barat Daya | 11 447 | 5219 | 16 819 | 68,06 |

Sumber : Bagian Administrasi Perekonomian dan SDA Sekretariat Daerah Kabupaten Maluku Barat Daya
Source : Regional Economic and Natural Resources Administration Section Secretariat of Maluku Barat Daya Regency

6.3 Lingkungan Hidup/Living Environment

Tabel 6.3.1 **Jumlah Tenaga Kebersihan Menurut Jenis Tenaga Kebersihan di Kabupaten Maluku Barat Daya, 2016 - 2017**
Table 6.3.1 **Number of Hygiene Workers According to Types of Hygiene Workers/Hygiene Tool in Maluku Barat Daya Regency, 2016 - 2017**

| <i>Jenis Tenaga Kebersihan Types Of Hygiene Workers</i> | <i>Jumlah Per Tahun/Total Per Year</i> | |
|--|--|-------------|
| | <i>2016</i> | <i>2017</i> |
| (1) | (3) | (4) |
| Tenaga Kebersihan Hygiene Workers | | |
| Petugas Sapu Jalan <i>Street Sweeper Officers</i> | 15 | 20 |
| Petugas Potong Rumput <i>Grass Cut Officers</i> | 20 | 50 |
| Petugas Pengangkut Sampah <i>Garbage Transport Officer</i> | 30 | 20 |
| Petugas Pembersih Got <i>Sewer Cleaning Officer</i> | - | - |
| Petugas Sopir Roda Enam <i>Six Wheel Garbage Transport Driver</i> | 1 | 1 |
| Petugas Sopir Roda Empat <i>Four Wheel Garbage Transport Driver</i> | 2 | 2 |
| Petugas Sopir Roda Tiga <i>Three Wheel Garbage Transport Driver</i> | 5 | 5 |
| Jumlah/Total | 73 | 98 |

Sumber : Dinas Lingkungan Hidup Kabupaten Maluku Barat Daya
 Source : Department of Living Environment of Maluku Barat Daya Regency

Tabel 6.3.2 Jumlah Sarana Kebersihan Menurut Jenis di Kabupaten Maluku Barat Daya, 2016 – 2017
Table *Number of Cleaning Equipment According to Types in Maluku Barat Daya Regency, 2016 - 2017*

| <i>Jenis Sarana Kebersihan</i> <i>Types Of Cleaning Environment</i> | <i>Jumlah Per Tahun/Total Per Year</i> | |
|--|--|-------------|
| | 2016 | 2017 |
| (1) | (2) | (3) |
| Alat Kebersihan <i>Hygiene Tools</i> | | |
| Mesin Pemotong Rumput <i>Lawn Mower</i> | 12 | 22 |
| Truk Sampah <i>Dump Truck</i> | - | - |
| Pick Up sampah <i>Dump Pick Up</i> | - | 1 |
| Tossa Pengangkut Sampah <i>Tossa Dump Transporter</i> | 6 | 1 |
| Jumlah/Total | 18 | 24 |

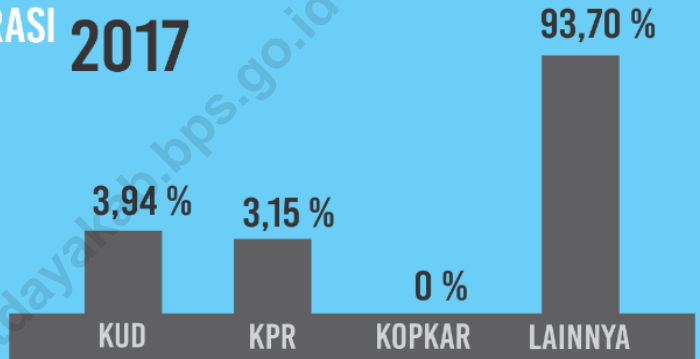
Sumber : Dinas Lingkungan Hidup Kabupaten Maluku Barat Daya
 Source : *Department of Living Environment of Maluku Barat Daya Regency*

<https://malukubaratdayakab.bps.go.id>

PERDAGANGAN TRADE

BAB 7

PERSENTASE JUMLAH KOPERASI MENURUT JENIS KOPERASI 2017



Jumlah Pedagang yang Memiliki Surat Izin Usaha di Kabupaten Maluku Barat Daya 2016

Pedagang Besar

4

Pedagang Menengah

9

Pedagang Kecil

43



PENJELASAN TEKNIS

Perseroan Terbatas atau PT adalah suatu bentuk perusahaan dimana modalnya terbagi atas saham-saham, dan tanggung jawab dari para pemegang saham Perseroan Terbatas berdasarkan pada jumlah saham yang dia miliki.

CV adalah persekutuan 2 (dua) orang atau lebih untuk mendirikan badan usaha yang dimana sebagian anggotanya memiliki tanggung jawab yang tidak terbatas dan sebagiannya lagi memiliki tanggung jawab yang terbatas.

Koperasi adalah suatu badan usaha yang memiliki anggota orang atau badan hukum yang didirikan dengan berlandaskan asas kekeluargaan serta demokrasi.

Pedagang adalah orang yang melakukan memperjualbelikan barang yang tidak diproduksi sendiri, untuk memperoleh suatu keuntungan.

TECHNICAL NOTES

***Limited Company or PT** is a form of enterprise which its capital is divided into shares, and the responsibility of the shareholders of the Limited Company is based on the number of shares that they own.*

***CV** is a communion of two or more persons to establish a business entity which some of its members have unlimited liability and partly have limited liability.*

***Cooperative** is an entity that has members of the person or legal entity established on the basis of kinship and democratic principles.*

***Traders** are people who doing trade in goods that are not produced, to gain an advantage.*

ULASAN

Kegiatan perdagangan berperan sangat penting dalam kegiatan ekonomi bagi masyarakat Kabupaten Maluku Barat Daya, khususnya perdagangan yang berkaitan dengan komoditas yang berasal dari luar daerah. Hal ini karena sebagian besar kebutuhan masyarakat didatangkan dari luar daerah.

Total perusahaan berbadan hukum yang bergerak di sektor perdagangan tahun 2017 mengalami penurunan dibandingkan pada tahun 2016. Jumlah perusahaan CV/Firma pada tahun 2017 mengalami penurunan sebesar 41,67 persen atau sebanyak 10 perusahaan dibandingkan tahun 2016. Sedangkan, jumlah koperasi dan perusahaan perorangan mengalami kenaikan.

Koperasi sebagai salah satu unit penunjang perekonomian masyarakat juga mengalami perkembangan. Hal ini dapat dilihat dalam jumlah koperasi yang ada di Kabupaten Maluku Barat Daya pada tahun 2017 sebanyak 127 unit, menurun 17,53 persen jika dibandingkan tahun 2016 yang berjumlah 154 unit.

DESCRIPTION

Trading activities has an important role in economic activity for Maluku Barat Daya's resident, especially in trading which related with imported commodity. Because most of the goods to meet for the resident needs was imported from the other region.

The total number of legal entities operating in the trade sector in 2017 decreased compared to 2016. The number of CV/Firm companies in 2017 decreased by 41.67 percent or as many as 10 companies compared to 2016. Meanwhile, the number of cooperatives and individual companies has increased.

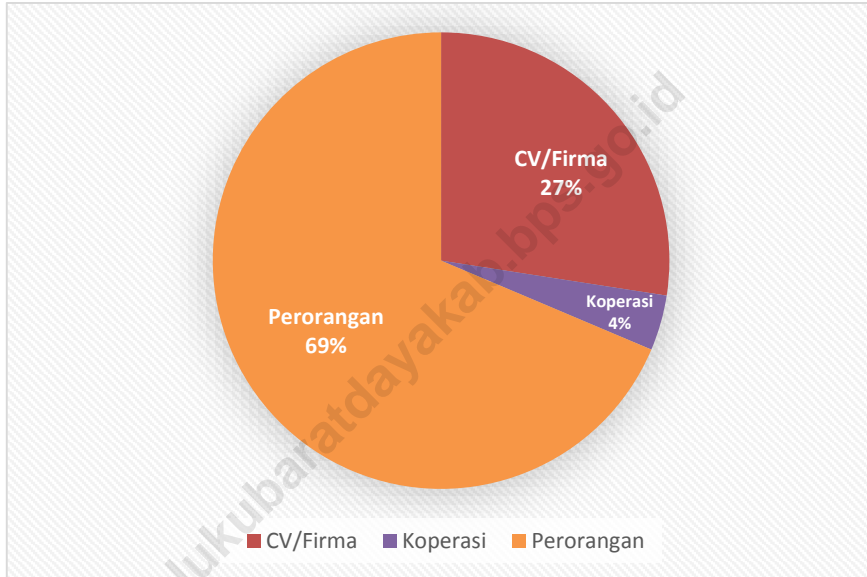
Cooperative as one of supporting unit for economic activity also have growth. It can be seen in the number of cooperatives in Maluku Barat Daya Regency was 127 units in 2017, it increases 17,53 percent if compared in 2016 which was 154 units.

Gambar
Picture

9

Persentase Perusahaan Menurut Bentuk Badan Hukum di Kabupaten Maluku Barat Daya, 2017

Percentage of Establishments by Type of Business Entity in Maluku Barat Daya Regency, 2017



Sumber : Dinas Perindustrian, Perdagangan, Koperasi, dan Usaha Mikro Kecil dan Menengah Kabupaten Maluku Barat Daya
 Source : Department of Industry, Trade, Cooperatives and Small-Medium Enterprise, Maluku Barat Daya Regency

7.1 PERDAGANGAN/TRADE

Tabel 7.1.1 **Jumlah Perusahaan Menurut Bentuk Badan Hukum di Kabupaten Maluku Barat Daya, 2013–2017**
Table 7.1.1 **Number of Establishments by Type of Business Entity in Maluku Barat Daya Regency, 2013–2017**

| Tipe Badan Hukum Type of Business Entity | 2013 | 2014 | 2015 | 2016 | 2017 |
|---|-------------|-------------|-------------|-------------|-------------|
| (1) | (2) | (3) | (4) | (5) | (6) |
| Perseroan Terbatas | - | 6 | 5 | 1 | - |
| CV/Firma | 20 | 16 | 24 | 24 | 14 |
| Koperasi | - | 4 | 1 | 1 | 2 |
| Perorangan | 25 | 45 | 29 | 30 | 35 |
| Lainnya | - | - | - | - | - |
| Jumlah/Total | 45 | 71 | 59 | 56 | 51 |

Sumber : Dinas Perindustrian, Perdagangan, Koperasi, dan Usaha Mikro Kecil dan Menengah Kabupaten Maluku Barat Daya
 Source : Department of Industry, Trade, Cooperatives and Small-Medium Enterprise, Maluku Barat Daya Regency

Tabel 7.1.2 Penerbitan Tanda Daftar Perusahaan (TDP) Pengusaha Tetap Menurut Kecamatan Di Kabupaten Maluku Barat Daya, 2013–2016
Table 7.1.2 Publishing of Company Registration License (TDP) of Regular Employers by Subdistrict in Maluku Barat Daya Regency, 2013–2016

| Kecamatan Subdistrict | Jumlah Total |
|--|-------------------------------|
| (1) | (2) |
| Wetar | 1 |
| Wetar Barat | - |
| Wetar Utara | - |
| Wetar Timur | - |
| Pp. Terselatan | 2 |
| Kisar Utara | 1 |
| Kep. Romang | 2 |
| Letti | 2 |
| Moa | 34 |
| Lakor | - |
| Damer | 4 |
| Mdona Hyera | 3 |
| Pp. Babar | 6 |
| P. Wetang | - |
| Babar Timur | 1 |
| P. Masela | - |
| Dawelor Dawera | - |
| 2016 | 56 |
| 2015 | 59 |
| 2014 | 71 |
| 2013 | 45 |

Sumber : Dinas Perindustrian, Perdagangan, Koperasi, dan Usaha Mikro Kecil dan Menengah Kabupaten Maluku Barat Daya
 Source : Department of Industry, Trade, Cooperatives and Small-Medium Enterprise, Maluku Barat Daya Regency

Tabel 7.1.3 Perpanjangan Tanda Daftar Perusahaan (TDP) Menurut Kecamatan Di Kabupaten Maluku Barat Daya, 2013–2016
Table *Company Registration License (TDP) Extend of Regular Employers by Subdistrict in Maluku Barat Daya Regency, 2013–2016*

| Kecamatan <i>Subdistrict</i> | Jumlah <i>Total</i> |
|---------------------------------|------------------------|
| (1) | (2) |
| Wetar | 1 |
| Wetar Barat | - |
| Wetar Utara | - |
| Wetar Timur | - |
| Pp. Terselatan | 3 |
| Kisar Utara | - |
| Kep. Romang | - |
| Letti | 3 |
| Moa | - |
| Lakor | - |
| Damer | - |
| Mdona Hyera | - |
| Pp. Babar | - |
| P. Wetang | - |
| Babar Timur | 1 |
| P. Masela | - |
| Dawelor Dawera | - |
| 2016 | 8 |
| 2015 | 11 |
| 2014 | 21 |
| 2013 | 1 |

Sumber : Dinas Perindustrian, Perdagangan, Koperasi, dan Usaha Mikro Kecil dan Menengah Kabupaten Maluku Barat Daya
 Source : *Department of Industry, Trade, Cooperatives and Small-Medium Enterprise, Maluku Barat Daya Regency*

Tabel
Table 7.1.4

Jumlah Pedagang yang Memiliki Surat Izin Usaha Menurut Kecamatan di Kabupaten Maluku Barat Daya, 2016
Number of Merchants that have Business License by Subdistrict in Maluku Barat Daya Regency, 2016

| Kecamatan <i>Subdistrict</i> | Pedagang Besar <i>Wholesaler</i> | Pedagang Menengah <i>Medium Trader</i> | Pedagang Kecil <i>Small Trader</i> |
|---------------------------------|-------------------------------------|---|---------------------------------------|
| (1) | (2) | (3) | (4) |
| Wetar | 1 | - | - |
| Wetar Barat | - | - | - |
| Wetar Utara | - | - | - |
| Wetar Timur | - | - | - |
| Pp. Terselatan | - | - | 2 |
| Kisar Utara | - | - | 1 |
| Kep. Romang | - | - | 2 |
| Letti | - | 1 | 1 |
| Moa | 3 | 7 | 25 |
| Lakor | - | - | - |
| Damer | - | - | 4 |
| Mdona Hyera | - | - | 2 |
| Pp. Babar | - | 1 | 5 |
| P. Wetang | - | - | - |
| Babar Timur | - | - | 1 |
| P. Masela | - | - | - |
| Dawelor Dawera | - | - | - |
| Maluku Barat Daya | 4 | 9 | 43 |

Sumber: : Dinas Perindustrian, Perdagangan, Koperasi, dan Usaha Mikro Kecil dan Menengah Kabupaten Maluku Barat Daya

Source: : Department of Industry, Trade, Cooperatives and Small-Medium Enterprise, Maluku Barat Daya Regency

7.2 KOPERASI/COOPERATIVE

Tabel
Table

7.2.1

Jumlah Koperasi Menurut Jenis Koperasi dan Kecamatan di Kabupaten Maluku Barat Daya, 2017
Number of Cooperatives by Type of Cooperative and Subdistrict in Maluku Barat Daya Regency, 2017

| Kecamatan Subdistrict | KUD | KPR | KOPKAR | Lainnya Other | Jumlah Total |
|----------------------------------|------------|------------|---------------|--------------------------|-------------------------|
| (1) | (2) | (3) | (4) | (5) | (6) |
| Wetar | - | - | - | 4 | 4 |
| Wetar Barat | - | - | - | 1 | 1 |
| Wetar Utara | - | - | - | - | - |
| Wetar Timur | - | - | - | - | - |
| Pp. Terselatan | - | 2 | - | 20 | 22 |
| Kisar Utara | - | - | - | 6 | 6 |
| Kep. Romang | - | - | - | 3 | 3 |
| Letti | - | 2 | - | 15 | 17 |
| Moa | 2 | - | - | 25 | 27 |
| Lakor | - | - | - | 4 | 4 |
| Damer | 1 | - | - | 10 | 11 |
| Mdona Hyera | - | - | - | 5 | 5 |
| Pp. Babar | 1 | - | - | 12 | 13 |
| P. Wetang | - | - | - | 1 | 1 |
| Babar Timur | - | - | - | 10 | 10 |
| P. Masela | - | - | - | 3 | 3 |
| Dawelor Dawera | 1 | - | - | - | - |
| Maluku Barat Daya | 5 | 4 | - | 119 | 127 |

Sumber: : Dinas Perindustrian, Perdagangan, Koperasi, dan Usaha Mikro Kecil dan Menengah Kabupaten Maluku Barat Daya

Source : Department of Industry, Trade, Cooperatives and Small-Medium Enterprise, Maluku Barat Daya Regency

Tabel 7.2.2 **Perkembangan KUD Di Kabupaten Maluku Barat Daya, 2016 – 2017**
Table *KUD Growth in Maluku Barat Daya Regency, 2016 - 2017*

| | Uraian | Satuan | Tahun | |
|---|-------------------------------------|--------|-------------|-------------|
| | | | 2016 | 2017 |
| | (1) | (2) | (3) | (4) |
| 1 | Jumlah KUD <i>Total KUD</i> | Unit | 8 | 8 |
| 2 | Anggota <i>Member</i> | Orang | 230 | 230 |
| 3 | Modal Sendiri <i>Equity</i> | Rp | 52 792 040 | 52 792 040 |
| 4 | Modal Luar <i>Outser Capital</i> | Rp | 250 000 000 | 250 000 000 |
| 5 | Volume Usaha <i>Volume</i> | Rp | 93 469 750 | 93 469 750 |
| 6 | S H U <i>Profit</i> | Rp | 5 700 702 | 5 700 702 |

Sumber: : Dinas Perindustrian, Perdagangan, Koperasi, dan Usaha Mikro Kecil dan Menengah Kabupaten Maluku Barat Daya


Source : *Department of Industry, Trade, Cooperatives and Small-Medium Enterprise, Maluku Barat Daya Regency*

Tabel 7.2.3 **Perkembangan Koperasi Di Kabupaten Maluku Barat Daya, 2016 – 2017**
Table *Cooperatives Growth in Maluku Barat Daya Regency, 2016 - 2017*

| | Uraian | Satuan | Tahun | |
|---|---|--------|----------------|---------------|
| | | | 2016 | 2017 |
| | (1) | (2) | (3) | (4) |
| 1 | Jumlah Koperasi <i>Total Cooperative</i> | Unit | 154 | 127 |
| 2 | Status Aktif <i>Active Status</i> | Unit | 59 | 81 |
| 3 | Anggota <i>Member</i> | Orang | 4 211 | 3 378 |
| 4 | Modal Sendiri <i>Equity</i> | Rp | 6 304 780 700 | 2 071 378 295 |
| 5 | Modal Luar <i>Outser Capital</i> | Rp | 2 044 000 000 | 2 802 500 000 |
| 6 | Volume Usaha <i>Volume</i> | Rp | 38 515 475 235 | 4 683 319 631 |
| 7 | S H U <i>Profit</i> | Rp | 6 008 500 000 | 813 079 848 |

Sumber: : Dinas Perindustrian, Perdagangan, Koperasi, dan Usaha Mikro Kecil dan Menengah Kabupaten Maluku Barat Daya
 Source : *Department of Industry, Trade, Cooperatives and Small-Medium Enterprise, Maluku Barat Daya Regency*

**Jumlah Rumah Makan, Salon, Biro Perjalanan, Usaha Bilyar,
dan Usaha Souvenir di Kabupaten Maluku Barat Daya, 2017**

**Rumah Makan****45****Salon****12****Biro Perjalanan****3****Usaha Bilyar****12****Usaha Souvenir****3**

PENJELASAN TEKNIS

1. **Hotel** adalah penyediaan akomodasi secara harian berupa kamar-kamar di dalam satu bangunan yang dapat dilengkapi dengan jasa pelayanan makan dan minum, kegiatan hiburan dan atau fasilitas lainnya. Hotel terdiri dari hotel berbintang dan hotel non-bintang.
2. **Hotel bintang** adalah usaha penyediaan jasa pelayanan penginapan, makan minum serta jasa lainnya bagi umum dengan menggunakan sebagian atau seluruh bangunan. Usaha ini dikelola secara komersial serta memenuhi ketentuan persyaratan sebagai hotel bintang (termasuk berlian) yang ditetapkan dalam surat keputusan instansi yang membinanya. Misalnya hotel bintang lima, hotel bintang empat dan seterusnya.

TECHNICAL NOTES

1. **Hotel** is a daily supply of accommodation rooms within a building which can be equipped with eating and drinking services, entertainment activities and/or other facilities. Hotel consists of a classified hotel and a non-classified hotel.
2. **A star hotel** is the business of providing an accommodation, eating and drinking as well as other services for the public by using a building or a part of a building. It is managed commercially and meets specified requirements as a star hotel (including diamonds) set forth in the decree of fostering agency. For example, five star hotel, four star hotel, and so on.

ULASAN

Hotel dan objek wisata merupakan satu kesatuan dalam pariwisata. Keduanya bisa bersinergi untuk mendukung satu sama lain. Keberadaan hotel dan akomodasi sendiri sangat dibutuhkan pada daerah dengan objek wisata yang banyak dan beragam.

Di Kabupaten Maluku Barat Daya berdasarkan tabel 8.1 memang belum memiliki hotel namun masih terdapat akomodasi lainnya yang sejak tiga tahun terakhir terus mengalami peningkatan jumlah. Terakhir pada tahun 2017 tercatat jumlah akomodasi lainnya adalah sebanyak enam belas. Jumlahnya bertambah dua dari tahun sebelumnya.

Sedangkan dari potensi wisata sendiri Kabupaten Maluku Barat Daya memiliki beragam objek wisata seperti wisata alam, wisata sejarah, wisata religi dan wisata budaya yang tersebar di masing-masing kecamatan. Berdasarkan tabel 8.2 jenis objek wisata alam pantai adalah yang paling mendominasi di Kabupaten Maluku Barat Daya.

DESCRIPTION

Hotels and attractions are a unity in tourism. Both of them can work together to support each other. The existence of the hotel and accommodation is very much needed in areas with many and varied attractions.

In Maluku Barat Daya Regency, based on table 8.1, it does not yet have a hotel, but there are still other accommodations that have increased in the last three years. Finally in 2017 there were sixteen other accommodations. The number increased by two from the previous year.

Whereas from its own tourism potential, Maluku Barat Daya Regency has a variety of tourism objects such as natural tourism, historical tourism, religious tourism and cultural tourism in each district. Based on table 8.2 the types of coastal natural attractions are the most dominating in Maluku Barat Daya Regency.

Tabel
Table

8.1

Jumlah Hotel dan Akomodasi Lainnya Menurut Klasifikasi di Kabupaten Maluku Barat Daya, 2013–2017
Number of Hotel and Other Accomodations by Classification in Maluku Barat Daya Regency, 2013–2017

| Tahun Year | Hotel/Hotels | | | | | Akomodasi Lainnya Other Accomodation |
|---------------|---------------------|---------------------|---------------------|---------------------|---------------------|---|
| | Bintang 1 1 Star | Bintang 2 2 Star | Bintang 3 3 Star | Bintang 4 4 Star | Bintang 5 5 Star | |
| (1) | (2) | (3) | (4) | (5) | (6) | (7) |
| 2013 | - | - | - | - | - | 9 |
| 2014 | - | - | - | - | - | 9 |
| 2015 | - | - | - | - | - | 10 |
| 2016 | - | - | - | - | - | 14 |
| 2017 | - | - | - | - | - | 16 |

Sumber : Dinas Pariwisata Kabupaten Maluku Barat Daya
Source : Tourism Office of Maluku Barat Daya Regency

Tabel 8.2. **Objek-Objek Wisata di Kabupaten Maluku Barat Daya, 2017**
Table 8.2. **Tourism Object In Maluku Barat Daya Regency, 2017**

| Kecamatan <i>Subdistrict</i> | Desa <i>Village</i> | Jenis Objek Wisata <i>Torism Type</i> | Objek Wisata <i>Tourism Object</i> | | |
|--|-------------------------------|---|--|----------------|---------------------|
| (1) | (2) | (3) | (4) | | |
| Wetar | Ilwaki | Wisata Alam | Danau Tihu | | |
| | | Wisata Alam | Gunung Ilwaki | | |
| | | Wisata Alam Pantai | Pantai Tut Eden | | |
| | | Wisata Religi | Gereja Portugis | | |
| | | Wisata Religi | Gereja dan Lonceng Belanda | | |
| | | Wisata Budaya | Bahasa Manututu | | |
| | | Wisata Budaya | Tenun Ikat | | |
| | Ilputih | Wisata Sejarah | Meriam Portugis | | |
| | | Wisata Sejarah | Baju Perang | | |
| Masapun | Wisata Sejarah | Goa Tempat Pedang Tua | | | |
| Wetar Barat | Ilmamau | Wisata Alam Pantai | Pantai Ilmamau | | |
| | Klishatu | Wisata Alam Pantai | Pantai Klishatu | | |
| | | Wisata Alam | Air Panas Marmoun | | |
| | Karbubu | Wisata Alam | Air Terjun Karbubu | | |
| | | Wisata Budaya | Tari Lore | | |
| | | Wisata Budaya | Tari Sapar | | |
| Wetar Timur | Kohoilin | Wisata Alam | Gunung Kohoilin | | |
| | | Wisata Alam | Pantai Kohoilin | | |
| | | Wisata Sejarah | Patung Naga Kuningan | | |
| | | Wisata Sejarah | Patung Rajawali dalam Goa | | |
| | Ilpokil | Wisata Alam | Gunung Ilpokil | | |
| | | Wisata Alam | Goa Ilpokil | | |
| | | Wisata Sejarah | Jangkar Kapal di Gunung | | |
| | | PP. Terselatan | Wonreli | Wisata Sejarah | Piramida |
| | | | | Wisata Sejarah | Benteng Vollenhaven |
| Wisata Sejarah | Gereja Tua immanuel | | | | |
| Wisata Sejarah | Rumah Raja | | | | |
| Wisata Alam | Bukit Doa Getsemani | | | | |
| Wisata Alam Pantai | Pantai Nama | | | | |
| Wisata Alam Pantai | Pantai Kiou | | | | |
| Wisata Budaya | Tenun Ikat | | | | |
| Wisata Budaya | Peuk | | | | |
| Kotalama | Wisata Sejarah | Benteng Delshaeven | | | |

Lanjutan Tabel/*Continued Table 8.2*

| Kecamatan <i>Subdistrict</i> | Desa <i>Village</i> | Jenis Objek Wisata <i>Tourism Type</i> | Objek Wisata <i>Tourism Object</i> | |
|--|-------------------------------|--|---|------------------|
| (1) | (2) | (3) | (4) | |
| PP. Terselatan | Oirata | Wisata Alam Pantai Wisata Budaya Wisata Budaya | Pantai Kiasar Tari Kerpo"poo Tenun Ikat | |
| Kisar Utara | Purpura | Wisata Alam Pantai | Pantai Uhum | |
| | Lebelau | Wisata Alam Pantai Wisata Alam Pantai | Pantai Muidau Pantai Yenhaer | |
| Romang | Jerusu | Wisata Alam Pantai | Pulau Maupora | |
| | | Wisata Alam Pantai | Pulau Nus Eden | |
| | | Wisata Alam Pantai | Pulau Nuskital | |
| | | Wisata Alam Pantai | Pulau Nyamuk | |
| | | Wisata Alam Pantai | Pulau Musang | |
| | | Wisata Alam Pantai | Pulau Watu Palpiali (Batu Timbul) | |
| Letti | Nuwewang | Wisata Alam Pantai | Pantai Nyawarat | |
| | Laitutun | Wisata Alam Pantai | Pantai Laitutun | |
| | | Wisata Sejarah | Meriam Peninggalan VOC | |
| | Tutukey | Wisata Alam | Goa Tutukey | |
| Luhuleli | Luhuleli | Wisata Alam Pantai | Pantai Luhuleli | |
| | | Wisata Sejarah | Mesbah Negeri Lama | |
| Moa | Klis | Wisata Alam Pantai | Pantai Syota | |
| | | Wisata Alam Pantai | Pantai Nyama | |
| | | Wisata Sejarah | Negeri Lama Kiera | |
| | | Wisata Alam | Sumur Goa Air Tawar | |
| | | Wisata Budaya | Seka | |
| | | Wisata Budaya | Tenun Ikat | |
| | Patti | Patti | Wisata Alam Pantai | Pantai Leuketti |
| | | | Wisata Sejarah | Gereja Tua Patti |
| | | | Wisata Sejarah | Benteng VOC |
| | | | Wisata Sejarah | Makam Tua |
| Patti | Patti | Wisata Budaya | Seka | |
| | | Wisata Budaya | Tenun Ikat | |

Lanjutan Tabel/Continued Table 8.2

| Kecamatan <i>Subdistrict</i> | Desa <i>Village</i> | Jenis Objek Wisata <i>Tourism Type</i> | Objek Wisata <i>Tourism Object</i> |
|---------------------------------|------------------------|---|---------------------------------------|
| (1) | (2) | (3) | (4) |
| Moa | Tounwawan | Wisata Alam | Gunung Kerbau |
| | | Wisata Alam Pantai | Pantai Weet |
| | | Wisata Sejarah | Negeri Lama Tounwawan |
| | | Wisata Budaya | Seka |
| | | Wisata Budaya | Tenun Ikat |
| | Moain | Wisata Alam Pantai | Pantai Pilam |
| | | Wisata Alam Pantai | Pantai Tuinweru |
| | Kaiwatu | Wisata Alam Pantai | Pantai Soai |
| | | Wisata Budaya | Seka |
| | | Wisata Budaya | Tenun Ikat |
| | Wakarlely | Wisata Alam Pantai | Pantai Wakarlely |
| | | Wisata Budaya | Seka |
| Wisata Budaya | | Tenun Ikat | |
| Lakor | Letoda | Wisata Alam Pantai | Pantai Slla |
| | | Wisata Alam Pantai | Pantai Tutuweni |
| | Lolotwara | Wisata Sejarah | Dewala Kapal Lolotwara |
| | Yamluli | Wisata Alam Pantai | Pantai Batu Payung |
| | Sera | Wisata Sejarah | Negri Lama Desa Sera |
| Wisata Sejarah | | Dewala Desa Tua Sera | |
| Wisata Budaya | | Tari Lelana, Tari Yorwoy, Tari Walkey | |
| Damer | Batu Merah | Wisata Sejarah | Gereja Tua Ebenhaezer |
| | Kehli | Wisata Alam | Gunung Berapi Pulau Damer |
| | | Wisata Alam | Pemandian Air Panas Kehli |
| Mдона Hyera | Luang Timur | Wisata Alam Pantai | Pantai Wekenau |
| | | Wisata Alam Pantai | Pulau mekutun |
| | | Wisata Sejarah | Pulau Upa Srui |
| | | Wisata Sejarah | Benda Purba (Gong) |
| | Luang Barat | Wisata Alam Pantai | Pulau Metimarang |
| | Regoha | Wisata Alam | Air Terjun Regoha |
| | Lelang | Wisata Sejarah | Meja Batu di Kampung Tua |
| | Elo | Wisata Sejarah | Benten di Desa Elo |
| Wisata Budaya | | Perkawinan Adat Mahloma Mariai | |

Lanjutan Tabel/*Continued Table 8.2*

| Kecamatan Subdistrict | Desa Village | Jenis Objek Wisata Tourism Type | Objek Wisata Tourism Object |
|----------------------------------|-------------------------|--|---|
| (1) | (2) | (3) | (4) |
| Mdona Hyera | Elo | Wisata Budaya Wisata Religi | Tari Hnyeke, Tenunan Adat Gereja Tua Desa Elo |
| PP. Babar | Tepa | Wisata Alam Pantai | Pantai Pasir Panjang |
| | Imroing | Wisata Alam Pantai | Pantai Watrorona |
| | Tela | Wisata Alam | Air Terjun Tela |
| | | Wisata Sejarah | Kampung Tenggelam |
| | Manuwui | Wisata Sejarah Wisata Sejarah | Wisata Palyora Lokasi Pembantaian Putri Ramalya |
| Letsiara | Wisata Sejarah | Patung Manusia | |
| | Wisata Budaya | Tari Seka Kerbau | |
| Babar Timur | Yatoke | Wisata Alam Pantai | Pantai Wati |
| | Nakarhamto | Wisata Alam Pantai | Pantai Pasir Panjang Noka- Noka |
| | Kokwari | Wisata Alam | Danau Buaya Putih |
| | Ahanari | Wisata Sejarah | Air Khasiat Bedora |
| | Analutur | Wisata Alam Pantai | Pantai Lossarley |
| | Emplawas | Wisata Sejarah | Monumen Pembantain 700 Warga Oleh Jepang |
| | | Wisata Alam | Kali Tiwi |
| | Letwuring | Wisata Religi | Gereja Tua Letwuring |
| | | Wisata Sejarah | Tugu Peringatan Pembantaian oleh Jepang |
| Wakpapapy | | | |
| Pulau Masela | Serili | Wisata Alam Pantai | Pantai Pasir Panjang Serili |
| | | Wisata Alam | Danau Air Asin |
| | Iblatmuntah | Wisata Sejarah | Puing-puing Kapal Perang Australia |
| Dawelor Dawera | Imarang | Wisata Alam Pantai | Pantai Marai |
| | | Wisata Alam Laut | Taman Laut Marai |
| | Watuwei | Wisata Alam Pantai | Pantai Watuwei |
| | Welora | Wisata Alam Pantai | Pantai Unloy |
| Wisata Alam Pantai | | Pantai Ututkol | |

Sumber : Dinas Pariwisata Kabupaten Maluku Barat Daya
 Source : *Tourism Office of Maluku Barat Daya Regency*

Tabel 8.3 **Jumlah Akomodasi, Kamar, Tempat Tidur dan Tarif Menginap di Kabupaten Maluku Barat Daya, 2017**
Table 8.3 **Number of Accommodation, Room, Bed, and Room Price Rate in Maluku Barat Daya Regency, 2017**

| Lokasi <i>Location</i> | Jumlah Akomodasi <i>Total Accommodation</i> | Kamar Room | Tempat Tidur Bed | Tarif (Rp) <i>Price Rate (Rp)</i> | |
|---------------------------|---|---------------|---------------------|--------------------------------------|-----------------------------|
| | | | | Terendah <i>Lowest</i> | Tertinggi <i>Highest</i> |
| (1) | (2) | (3) | (4) | (5) | (6) |
| PP. Terselatan | 6 | 52 | 58 | 150 000 | 300 000 |
| Letti | 2 | 14 | 14 | 150 000 | 250 000 |
| Moa | 3 | 48 | 52 | 260 000 | 420 000 |
| PP. Babar | 3 | 30 | 34 | 75 000 | 250 000 |
| Babar Timur | 1 | 4 | 4 | ... | ... |
| Wetar Utara | 1 | 3 | 3 | ... | ... |

Sumber : Dinas Pariwisata Kabupaten Maluku Barat Daya
 Source : *Tourism Office of Maluku Barat Daya Regency*

Tabel
Table 8.4

Jumlah Rumah Makan, Salon, Biro Perjalanan, Usaha Bilyar dan Souvenir di Kabupaten Maluku Barat Daya, 2017
Number of Restaurant, Salon, Travel Agency, Billiards and Souvenir Bussines in Maluku Barat Daya Regency, 2017

| Lokasi <i>Location</i> | Rumah makan <i>Restaurant</i> | Salon <i>Salon</i> | Agen Perjalanan <i>Travel Agency</i> | Usaha Bilyar <i>Billyard Bussines</i> | Usaha Sovenir <i>Souvenir Bussines</i> |
|---------------------------|----------------------------------|-----------------------|---|--|---|
| (1) | (2) | (3) | (4) | (5) | (6) |
| Wetar | - | - | - | - | - |
| Wetar Barat | - | - | - | - | - |
| Wetar Utara | - | - | - | - | - |
| Wetar Timur | - | - | - | - | - |
| Pp. Terselatan | 9 | 3 | 1 | 4 | 2 |
| Kisar Utara | - | - | - | - | - |
| Kep. Romang | 1 | - | - | - | - |
| Letti | 1 | - | - | - | - |
| Moa | 26 | 8 | 2 | 4 | 1 |
| Lakor | - | - | - | - | - |
| Damer | - | - | - | - | - |
| Mdona Hyera | - | - | - | - | - |
| Pp. Babar | 6 | - | - | 3 | - |
| P. Wetang | - | - | - | - | - |
| Babar Timur | 2 | 1 | - | 1 | - |
| P. Masela | - | - | - | - | - |
| Dawelor-Dawera | - | - | - | - | - |
| Maluku Bara Daya | 45 | 12 | 3 | 12 | 3 |

Sumber : Dinas Pariwisata Kabupaten Maluku Barat Daya

Source : *Tourism Office of Maluku Barat Daya Regency*

<https://malukubaratdayakab.bps.go.id>

**Panjang Jalan di Kabupaten Maluku Barat Daya
Menurut Kondisi Jalan, 2017**



RUSAK

712,51 km

SEDANG

22,85 km



BAIK

391 km



<https://malukubaratdayakab.bps.go.id>

PENJELASAN TEKNIS

1. **Jalan** adalah jalan dalam bentuk apapun yang terbuka untuk lalu lintas umum. Untuk keperluan pengaturan penggunaan dan pemenuhan kebutuhan angkutan, jalan dibagi dalam beberapa kelas. Pembagian jalan tersebut didasarkan pada kebutuhan transportasi, pemilihan jenis angkutan secara tepat dengan mempertimbangkan keunggulan karakteristik masing-masing jenis angkutan, perkembangan teknologi kendaraan bermotor, muatan sumbu terberat kendaraan bermotor serta konstruksi jalan.
2. **Kendaraan bermotor** adalah setiap kendaraan yang digerakkan oleh peralatan teknik yang ada pada kendaraan itu, biasanya digunakan untuk angkutan orang atau barang di jalan selain kendaraan yang berjalan di atas rel.
3. **Kantor Pos** dan **Giro** adalah suatu unit usaha PT Pos Indonesia (Persero) yang berdiri sendiri dan membawahi satu atau beberapa kantor pos tambahan dan atau kantor pos pembantu

TECHNICAL NOTES

1. **Roads** are roads in any form that are open to public traffic. For the purposes of regulating the use and fulfillment of transportation needs, the road is divided into several classes. The division of the road is based on transportation needs, choosing the right type of transportation by considering the advantages of the characteristics of each type of transportation, the development of motor vehicle technology, the heaviest axle load of motorized vehicles and road construction.
2. **Motorized vehicles** are any vehicles driven by technical equipment in the vehicle, usually used for the transport of people or goods on the road other than vehicles that run on rails.
3. **Post and Giro Office** is a stand-alone PT Pos Indonesia (Persero) business unit and oversees one or more additional post offices and / or auxiliary post offices

ULASAN

Jalan memegang peranan penting terhadap aksesibilitas. Semakin panjang dan baik kualitas jalan maka akan semakin mempermudah aksesnya. Secara ekonomi jalan juga berperan menjadi factor pendorong perekonomian suatu daerah. Karena jalan merupakan sarana mobilitas bagi orang dan barang.

Di Kabupaten Maluku Barat Daya pada tahun 2017 panjang jalan tidak mengalami perubahan yang artinya tidak terdapat penambahan jalan baru maupun pengurangan jalan dari tahun sebelumnya. Panjang jalan kabupaten pada tahun 2017 sebesar 1.126,35 km. Panjang jalan ini terbagi berdasarkan jenis permukaan dengan berbagai kondisi.

Berdasarkan tabel 9.1.2 Jalan Kabupaten dengan jenis permukaan aspal sepanjang 349,22 km, urpil sepanjang 186,69 km dan tanah sepanjang 590,45 km. Sementara itu, berdasarkan tabel 9.1.3 Jalan Kabupaten dengan kondisi baik adalah sepanjang 391 km, kondisi sedang sepanjang 22,85 km, dan kondisi rusak sepanjang 712,51 km.

REVIEW

Roads play an important role in accessibility. The longer and better the quality of the road, the easier access will be. Economically the road also plays a role in driving the economy of a region. Because the road is a means of mobility for people and goods.

In Maluku Barat Daya District on 2017 the length of the road did not change, which means that there were no additional new roads or reduced roads from the previous year. The length of the district road in 2017 is 1,126.35 km. The length of this road is divided by type of surface with various conditions.

Based on table 9.1.2 district road with asphalt surface type along 349.22 km, urpil along 186.69 km and land along 590.45 km. Meanwhile, based on table 9.1.3 Roads of Regency with good condition are 391 km long, moderate conditions are 22.85 km, and conditions are damaged along 712.51 km.

Pada Tahun 2017 tabel 9.1.4 mengalami perubahan dari tahun sebelumnya yaitu pada rincian jenis kendaraan yang dihitung jumlahnya. Data mobil penumpang dan sepeda motor tidak ditampilkan dikarenakan tidak tersedianya data. Jenis kendaraan Bus menjadi Bus/Mini Bus.

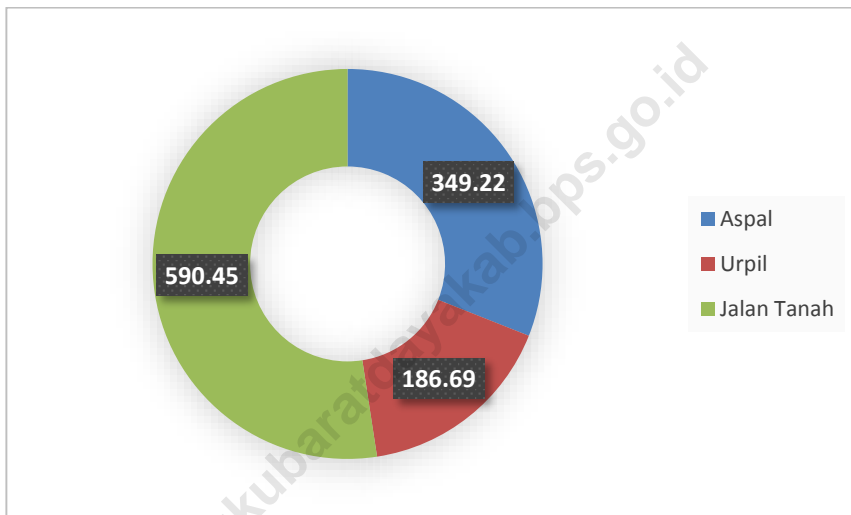
In 2017 the table 9.1.4 changes from the previous year in the details of the types of vehicles that are counted. Data on cars and motorbike are not displayed due to unavailability of data. Types of Bus vehicles become Buses/Mini Buses.

<https://malukubaratdayakab.bps.go.id>

Gambar
Picture

10

**Persentase Panjang Jalan Menurut Permukaan di
Kabupaten Maluku Barat Daya, 2017**
*Percentage of Length of Road by Type of Surface in
Maluku Barat Daya, 2017*



Sumber : Dinas Pekerjaan Umum dan Tata Ruang Kab. Maluku Barat Daya
Source : *Public Works and Spatial Service of Maluku Barat Daya Regency*

9.1 TRANSPORTASI/*TRANSPORTATION*

Tabel 9.1.1 Panjang Jalan Menurut Kecamatan dan Pemerintahan yang Berwenang Mengelolanya di Kabupaten Maluku Barat Daya, 2017
Table 9.1.1 *Length of Roads by Subdistrict and Level of Government Authority in Maluku Barat Daya Regency (km), 2017*

| Kecamatan <i>Subdistrict</i> | Pemerintahan yang Berwenang Mengelola <i>Level of Government Authority</i> | | | |
|---------------------------------|---|--|-----------------------------|------------------------|
| | Negara ¹ <i>State</i> | Provinsi ¹ <i>Province</i> | Kabupaten <i>Regency</i> | Jumlah <i>Total</i> |
| (1) | (2) | (3) | (4) | (5) |
| Wetar | N/A | N/A | 113,65 | 113,65 |
| Wetar Barat | N/A | N/A | 64,80 | 64,80 |
| Wetar Utara | N/A | N/A | 106,97 | 106,97 |
| Wetar Timur | N/A | N/A | 60,50 | 60,50 |
| PP, Terselatan | N/A | N/A | 55,12 | 55,12 |
| Kisar Utara | N/A | N/A | 22,71 | 22,71 |
| Kep, Romang | N/A | N/A | 48,59 | 48,59 |
| Letti | N/A | N/A | 42,88 | 42,88 |
| Moa | N/A | N/A | 198,47 | 198,47 |
| Lakor | N/A | N/A | 55,91 | 55,91 |
| Damer | N/A | N/A | 32,92 | 32,92 |
| Mdona Hyera | N/A | N/A | 73,83 | 73,83 |
| PP, Babar | N/A | N/A | 105,25 | 105,25 |
| Wetang | N/A | N/A | 26,68 | 26,68 |
| Babar Timur | N/A | N/A | 52,69 | 52,69 |
| P. Masela | N/A | N/A | 35,97 | 35,97 |
| Dawelor Dawera | N/A | N/A | 29,41 | 29,41 |
| Maluku Barat Daya | N/A | N/A | 1 126,35 | 1 126,35 |

Sumber : Dinas Pekerjaan Umum dan Tata Ruang Kab. Maluku Barat Daya
 Source : *Public Works and Spatial Service of Maluku Barat Daya Regency*

Tabel
Table 9.1.2

Panjang Jalan Menurut Kecamatan dan Jenis Permukaan Jalan di Kabupaten Maluku Barat Daya (km), 2017
Length of Roads by Subdistrict and Type of Road Surface in Maluku Barat Daya Regency (km), 2017

| Kecamatan Subdistrict | Jenis Permukaan Jalan/Type of Road Surface | | | |
|--------------------------|--|--------------------|-----------------------|-----------------|
| | Aspal Pavement | Urpil Not Paved | Tanah/Belum Tembus | Jumlah Total |
| (1) | (2) | (3) | (4) | (5) |
| Wetar | 43,46 | - | 70,19 | 113,65 |
| Wetar Barat | 2,30 | - | 62,50 | 64,80 |
| Wetar Utara | - | - | 106,97 | 106,97 |
| Wetar Timur | 1,52 | - | 59,98 | 60,50 |
| PP. Terselatan | 52,41 | - | 2,71 | 55,12 |
| Kisar Utara | 20,42 | 1,49 | 0,80 | 22,71 |
| Kep. Romang | - | 3,36 | 45,23 | 48,59 |
| Letti | 33,84 | 2,54 | 6,50 | 42,88 |
| Moa | 97,66 | 64,75 | 36,07 | 198,47 |
| Lakor | 33,43 | 16,64 | 5,84 | 55,91 |
| Damer | 2,26 | 15,26 | 15,40 | 32,92 |
| Mdonu Hyera | 19,50 | 12,27 | 42,06 | 73,83 |
| PP, Babar | 25,91 | 27,88 | 51,47 | 105,25 |
| Wetang | 13,31 | - | 13,37 | 26,68 |
| Babar Timur | 2,21 | 40,56 | 9,92 | 52,69 |
| P. Masela | 1,00 | 1,94 | 33,03 | 35,97 |
| Dawelor Dawera | - | - | 29,41 | 29,41 |
| Maluku Barat Daya | 349,22 | 186,69 | 590,45 | 1 126,35 |

Sumber : Dinas Pekerjaan Umum dan Tata Ruang Kab. Maluku Barat Daya
Source : *Public Works and Spatial Service of Maluku Barat Daya Regency*

Tabel
Table 9.1.3

Panjang Jalan Menurut Kecamatan dan Kondisi Jalan di Kabupaten Maluku Barat Daya (km), 2017
Length of Roads by Subdistrict and Road Condition in Maluku Barat Daya Regency (km), 2017

| Kecamatan <i>Subdistrict</i> | Kondisi Jalan/ <i>Road Condition</i> | | | Jumlah <i>Total</i> |
|---------------------------------|--------------------------------------|---------------------------|-------------------------|------------------------|
| | Baik <i>Good</i> | Sedang <i>Moderate</i> | Rusak <i>Damaged</i> | |
| (1) | (2) | (3) | (4) | (5) |
| Wetar | 43,46 | - | 70,19 | 113,65 |
| Wetar Barat | - | - | 64,80 | 64,80 |
| Wetar Utara | - | - | 106,97 | 106,97 |
| Wetar Timur | 1,52 | - | 59,98 | 60,50 |
| PP, Terselatan | 50,97 | 2,00 | 2,15 | 55,12 |
| Kisar Utara | 21,52 | 1,19 | - | 22,71 |
| Kep, Romang | - | 13,05 | 35,54 | 48,59 |
| Letti | 35,53 | 0,85 | 6,50 | 42,88 |
| Moa | 151,00 | 0,15 | 47,32 | 198,47 |
| Lakor | 25,41 | 10,94 | 19,56 | 55,91 |
| Damer | 2,26 | 15,26 | 15,40 | 32,92 |
| Mdona Hyera | 26,54 | 4,00 | 43,29 | 73,83 |
| PP, Babar | 24,18 | 3,23 | 77,84 | 105,25 |
| Wetang | 10,15 | 3,16 | 13,37 | 26,68 |
| Babar Timur | 27,18 | 4,88 | 20,64 | 52,69 |
| P, Masela | 10,43 | - | 25,54 | 35,97 |
| Dawelor Dawera | - | - | 29,41 | 29,41 |
| Maluku Barat Daya | 391,00 | 22,85 | 712,51 | 1 126,35 |

Sumber : Dinas Pekerjaan Umum dan Tata Ruang Kab. Maluku Barat Daya
Source : *Public Works and Spatial Service of Maluku Barat Daya Regency*

Tabel 9.1.4
Table

Jumlah Kendaraan Bermotor Menurut Kecamatan dan Jenis Kendaraan di Kabupaten Maluku Barat Daya, 2017
Number of Motor Vehicles by Subdistrict and Type of Vehicle in Maluku Barat Daya Regency, 2017

| Kecamatan Subdistrict | Bus/Mini Bus Buses/Mini Buses | Truk Trucks | Mobil Pick Up Pick Up Cars |
|----------------------------------|--|------------------------|---------------------------------------|
| (1) | (2) | (4) | (5) |
| Wetar | - | - | - |
| Wetar Barat | - | - | - |
| Wetar Utara | - | - | - |
| Wetar Timur | - | - | - |
| PP, Terselatan | 6 | 55 | 12 |
| Kisar Utara | 2 | 15 | 5 |
| Kep, Romang | - | - | - |
| Letti | - | 9 | 3 |
| Moa | 12 | 80 | 10 |
| Lakor | - | - | - |
| Damer | - | - | - |
| Mdon Hyera | - | - | - |
| PP, Babar | 1 | 9 | 2 |
| Wetang | - | - | - |
| Babar Timur | - | 9 | 2 |
| P, Masela | - | - | - |
| Dawelor Dawera | - | - | - |
| Maluku Barat Daya | 21 | 177 | 34 |

Sumber : Dinas Perhubungan Kab. Maluku Barat Daya

Source : *Transportation Service of Maluku Barat Daya Regency*

Tabel
Table 9.1.5

Jumlah Sarana Jembatan Menurut Kecamatan di Kabupaten Maluku Barat Daya, 2016 – 2017
Number of Bridge By Subdistrict in Maluku Barat Daya Regency, 2016 – 2017

| Kecamatan Subdistrict | Panjang Jembatan/Bridge's Length (Meter) | | | | | Jumlah Total |
|--------------------------|--|-----------|-----------|-----------|-----------|-----------------|
| | ≤ 10 | 11 - 20 | 21 - 30 | 31 - 40 | ≥ 41 | |
| (1) | (2) | (3) | (4) | (5) | (6) | (7) |
| Wetar | 18*) | 37*) | 35*) | 29*) | 17*) | 136*) |
| Wetar Barat | ... | ... | ... | ... | ... | ... |
| Wetar Utara | ... | ... | ... | ... | ... | ... |
| Wetar Timur | ... | ... | ... | ... | ... | ... |
| PP. Terselatan | 2 | 3 | 1 | - | - | 6 |
| Kisar Utara | - | - | - | - | - | - |
| Kep. Romang | 1 | 3 | - | - | - | 4 |
| Letti | 5 | 1 | 2 | - | - | 8 |
| Moa | 7 | 2 | 2 | - | - | 11 |
| Lakor | - | - | - | - | - | - |
| Damer | 1 | 8 | 3 | - | - | 12 |
| Mdona Hyera | 4 | 7 | - | - | - | 11 |
| PP. Babar | 10 | 21 | 3 | 1 | 2 | 37 |
| Pulau Wetang | - | - | - | - | - | - |
| Babar Timur | 5 | 8 | 1 | - | - | 14 |
| Pulau Masela | - | - | - | - | - | - |
| Dawelor Dawera | - | - | - | - | - | - |
| 2017 | 53 | 90 | 47 | 30 | 19 | 239 |
| 2016 | 50 | 94 | 46 | 30 | 21 | 246 |

Catatan/Notes

*) Termasuk Wetar Barat, Wetar Utara, dan Wetar Timur/Wetar Barat, Wetar Utara and Wetar Timur Included

Sumber : Dinas Pekerjaan Umum dan Tata Ruang Kab. Maluku Barat Daya
Source : Public Works and Spatial Service of Maluku Barat Daya Regency

Sarana dan Prasarana Perhubungan Darat, Laut dan Udara di Kabupaten Maluku Barat Daya, 2015 – 2017

Tabel
Table 9.1.6 *Infrastructure and Transportation Facility in Maluku Barat Daya Regency, 2015–2017*

| Kecamatan Subdistrict | Prasarana/Infrastructure | | | | |
|--------------------------|--------------------------|----------------------|--------------------------------|----------------------|------------------------------------|
| | Bandara Airport | Terminal Terminal | Dermaga | | Maskapai Penerbangan Airways |
| | | | Penyeberangan Crossing Dock | Pelabuhan Seaport | |
| (1) | (2) | (3) | (4) | (5) | (6) |
| Wetar | - | - | 1 | 1 | - |
| Wetar Barat | - | - | - | 1 | - |
| Wetar Utara | - | - | - | 3 | - |
| Wetar Timur | - | - | - | - | - |
| PP. Terselatan | - | - | 1 | 1 | - |
| Kisar Utara | 1 | 1 | - | - | 1 |
| Kep. Romang | - | - | - | 1 | - |
| Letti | - | - | - | 1 | - |
| Moa | 1 | - | - | 1 | 2 |
| Lakor | - | - | 1 | 1 | - |
| Damer | - | - | - | 1 | - |
| Mdona Hyera | - | - | - | 1 | - |
| PP. Babar | - | - | - | 1 | - |
| Pulau Wetang | - | - | - | - | - |
| Babar Timur | - | - | 1 | 1 | - |
| Pulau Masela | - | - | - | 1 | - |
| Dawelor Dawera | - | - | - | 1 | - |
| 2017 | 2 | 1 | 4 | 16 | 3 |
| 2016 | 2 | 1 | 4 | 16 | 3 |
| 2015 | 1 | 1 | 4 | 16 | 3 |

Sumber : Dinas Pekerjaan Umum dan Tata Ruang Kab. Maluku Barat Daya
Source : *Public Works and Spatial Service of Maluku Barat Daya Regency*

9.2 KOMUNIKASI/COMMUNICATION

Tabel 9.2.1 Jumlah Kantor Pos Pembantu Menurut Kecamatan di Kabupaten Maluku Barat Daya, 2014–2017
Table 9.2.1 *Number of Auxiliary Post Office by Subdistrict in Maluku Barat Daya Regency, 2014–2017*

| Kecamatan Subdistrict | 2014 | 2015 | 2016 | 2017 |
|--------------------------|----------|----------|----------|----------|
| (1) | (2) | (3) | (4) | (5) |
| Wetar | - | - | - | - |
| Wetar Barat | - | - | - | - |
| Wetar Utara | - | - | - | - |
| Wetar Timur | - | - | - | - |
| PP, Terselatan | 1 | 1 | 1 | 1 |
| Kisar Utara | - | - | - | - |
| Kep, Romang | - | - | - | - |
| Letti | 1 | 1 | 1 | 1 |
| Moa | - | - | - | - |
| Lakor | - | - | - | - |
| Damer | - | - | - | - |
| Mdona Hyera | - | - | - | - |
| PP, Babar | 1 | 1 | 1 | 1 |
| Wetang | - | - | - | - |
| Babar Timur | - | - | - | - |
| P, Masela | - | - | - | - |
| Dawelor Dawera | - | - | - | - |
| Maluku Barat Daya | 3 | 3 | 3 | 3 |

Sumber : PT, Pos Indonesia Cabang Wonreli, Serwaru dan Tapa

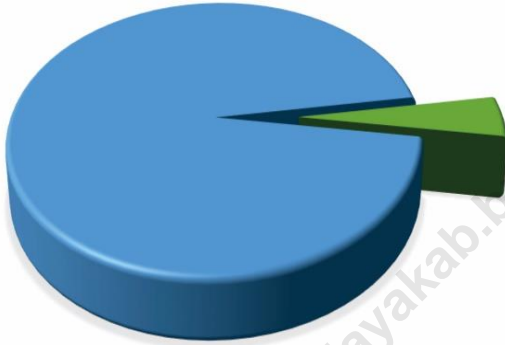
Source : *Post Indonesia PT, Branch Wonreli, Serwaru and Tapa*

Tabel 9.2.2 Jumlah Radio Sign Single Band (SSB) di Kabupaten Maluku Barat Daya, 2017
Table Number of Radio Sign Single Signal (SSB) in Maluku Barat Daya Regency, 2017

| Kecamatan Subdistrict | Lokasi Location | Kondisi Alat/Condition | |
|--------------------------|------------------------------------|------------------------|-----------------------|
| | | Baik Well | Rusak Out of Order |
| (1) | (2) | (3) | (4) |
| Wetar | Ilwaki | - | 2 |
| Wetar Barat | Ustutun | 1 | - |
| Wetar Utara | Eray dan Lurang | 2 | - |
| Wetar Timur | Arwala dan Kohoilin | 1 | 1 |
| PP, Terselatan | Wonreli | - | 1 |
| Kisar Utara | Lebelau | 1 | - |
| Kep, Romang | Jerusu | - | 2 |
| Letti | Serwaru | - | 1 |
| Moa | Weet | 1 | - |
| Lakor | Werwawan | 2 | - |
| Damer | Wulur | - | 1 |
| Mdona Hyera | Lelang | 1 | - |
| PP, Babar | Tepa dan P. Dai | 1 | 1 |
| Wetang | - | - | - |
| Babar Timur | Letwurung | 1 | 1 |
| P, Masela | Latalola Besar, Latalola | 6 | 1 |
| | Kecil, Babyotang, | | |
| | Bululora, Iblatmuntah, Telalora | | |
| Dawelor Dawera | Watuwei | 1 | - |
| Maluku Barat Daya | | 18 | 11 |

Sumber : Dinas Komunikasi dan Informatika Kabupaten Maluku Barat Daya

Source : Communication and Information Office of Maluku Barat Daya Regency



5%

Pendapatan Kabupaten Maluku Barat Daya
merupakan Pendapatan Asli Daerah



13%

Pendapatan Asli Daerah berasal dari
PAJAK DAERAH

PENJELASAN TEKNIS**TECHNICAL NOTES**

Perencanaan anggaran belanja pemerintah Kabupaten Maluku Barat Daya menganut sistem anggaran berimbang dan dinamis, artinya adanya keseimbangan antara sisi penerimaan dan pengeluaran.

In planning of budget using the dynamic and equal Maluku Barat Daya regency budget system. which means there are balance in income and expenditure and with the increasing of budget and government saving.

Tahun 2013, total pendapatan daerah adalah sebesar Rp. 519.881.232.621,21 dengan pengeluaran sebesar Rp. 451.495.460.941,42.

For 2013 total income of government was Rp. 519.881.232.621,21 and expenditure was Rp. 451.495.460.941,42.

Tahun 2014, pendapatan daerah sebesar Rp. 620.189.302.263,02 dan total pengeluaran sebesar Rp. 520.005.297.518,89.

For 2014 total income of government was Rp. 620.189.302.263,02 and expenditure was Rp. 520.005.297.518,89.

Tahun 2015 total pendapatan daerah sebesar Rp. 757.460.940.348,28 dan pengeluaran sebesar Rp. 655.273.525.349,66.

For 2015 total income of government was Rp. 757.460.940.348,28 and expenditure was Rp. 655.273.525.349,66.

Tahun 2016 total pendapatan daerah sebesar Rp. 849.315.305.461,19 dan pengeluaran sebesar Rp. 834.109.425.514,87.

For 2016 total income of government was Rp. 849.315.305.461,19 and expenditure was Rp. 834.109.425.514,87.

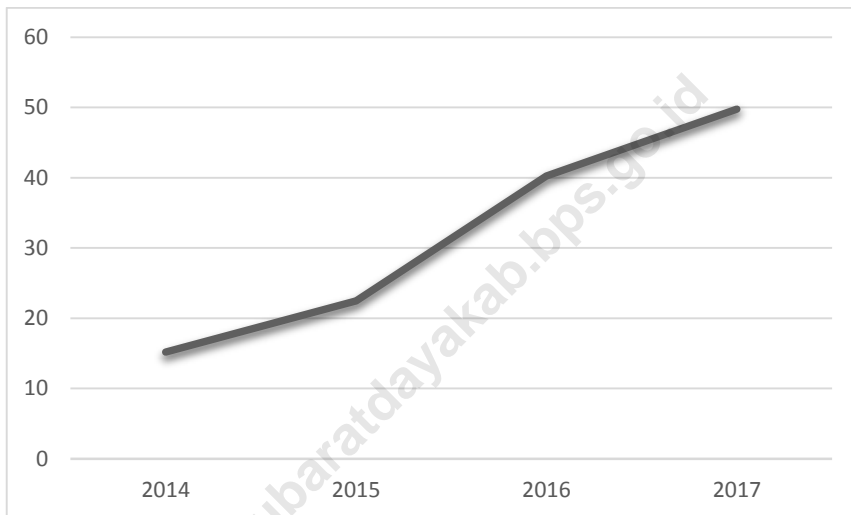
Selanjutnya, tahun 2017 total pendapatan daerah sebesar Rp. 995 609 326 719,02.

For 2017 total income of government was Rp. 995 609 326 719,02.

Gambar
Picture

11

Pendapatan Asli Daerah Kabupaten Maluku Barat Daya, 2014-2017
(milyar rupiah)
Original Local Government Revenue of Maluku Barat Daya Regency,
2014-2017 (billion rupiahs)



Tabel
Table

10.1

Realisasi Pendapatan Pemerintah Kabupaten Maluku Barat Daya Menurut Jenis Pendapatan 2014–2017
Actual Revenues of Government of Maluku Barat Daya Regency by Source of Revenues, 2014–2017

| Uraian Belanja | | 2014 | 2015 |
|---------------------|---|---------------------------|---------------------------|
| (1) | | (2) | (3) |
| 1.1 | Pendapatan Asli Daerah/Original Local Government Revenue | 15 193 765 673,02 | 22 462 530 777,71 |
| 1.1.1 | Pendapatan Pajak Daerah/Local Taxes | 1 103 027 524,00 | 3 058 760 101,00 |
| 1.1.2 | Pendapatan Retribusi Daerah/Repayments | 787 434 400,00 | 706 968 000,00 |
| 1.1.3 | Pendapatan Hasil Pengelolaan Kekayaan Daerah Yang Dipisahkan | 635 884 376,00 | - |
| 1.1.4 | Lain-lain Pendapatan Asli Daerah Yang Sah/Other Original Local Gov. Revenue | 12 667 419 373,02 | 18 696 802 676,71 |
| 1.2 | Pendapatan Transfer/Transfer Revenue | 585 812 195 177,00 | 731 998 409 570,57 |
| 1.2.1 | Transfer Pemerintah Pusat - Dana Perimbangan | 580 981 882 658,00 | 671 737 040 931,00 |
| 1.2.1.1 | Dana Bagi Hasil Pajak/Tax Sharing | 7 588 515 412,00 | 12 262 784 200,00 |
| 1.2.1.2 | Dana Bagi Hasil Bukan Pajak (Sumber Daya Alam)/Non-Tax Sharing | 12 177 121 535,00 | 2 691 855 731,00 |
| 1.2.1.3 | Dana Alokasi Umum/General Allocation Funds | 480 498 537 711,00 | 567 308 065 000,00 |
| 1.2.1.4 | Dana Alokasi Khusus/Special Allocation Funds | 80 717 708 000,00 | 89 474 336 000,00 |
| 1.2.1.5 | Transfer Pemerintah Pusat - lainnya | - | 53 367 424 000,00 |
| 1.2.1.6 | Dana Penyesuaian/Balancing Funds | - | 53 367 424 000,00 |
| 1.2.1.7 | Transfer Pemerintah Provinsi/Province Transfer Fund | 4 830 312 519,00 | 6 893 944 639,57 |
| 1.2.1.8 | Pendapatan Bagi Hasil Pajak | 4 830 312 519,00 | 6 893 944 639,57 |
| 1.3 | Lain-lain Pendapatan Yang Sah | 19 183 341 413,60 | 3 000 000 000,00 |
| 3.1 | Pendapatan Hibah/Grants | - | 1 500 000 000,00 |
| 3.2 | Pendapatan Lainnya/Other Funds | 19 183 341 413,60 | 1 500 000 000,00 |
| Jumlah Total | | 620 189 302 263,02 | 757 460 940 348,28 |

Lanjutan Tabel/Continued Table 10.1

| Uraian Belanja | | 2016 | 2017 |
|---------------------|---|---------------------------|---------------------------|
| (1) | | (2) | (3) |
| 1.1 | Pendapatan Asli Daerah/Original Local Government Revenue | 40 264 112 918,02 | 49 763 939 793,21 |
| 1.1.1 | Pendapatan Pajak Daerah/Local Taxes | 5 723 002 539,24 | 6 426 209 130,80 |
| 1.1.2 | Pendapatan Retribusi Daerah/Rebtributions | 927 183 917,00 | 693 646 061,25 |
| 1.1.3 | Pendapatan Hasil Pengelolaan Kekayaan Daerah Yang Dipisahkan | - | - |
| 1.1.4 | Lain-lain Pendapatan Asli Daerah Yang Sah/Other Original Local Gov, Revenue | 33 613 926 461,78 | 42 644 084 601,16 |
| 1.2 | Pendapatan Transfer/Transfer Revenue | 809 051 192 543,17 | 945 845 386 925,81 |
| 1.2.1 | Transfer Pemerintah Pusat - Dana Perimbangan | 692 125 355 079,00 | 799 213 201 593,00 |
| 1.2.1.1 | Dana Bagi Hasil Pajak/Tax Sharing | 13 017 821 445,00 | 8 057 940 334,00 |
| 1.2.1.2 | Dana Bagi Hasil Bukan Pajak (Sumber Daya Alam)/Non-Tax Sharing | 3 052 409 766,00 | 8 590 436 743,00 |
| 1.2.1.3 | Dana Alokasi Umum/General Allocation Funds | 554 470 538 000,00 | 550 740 605 000,00 |
| 1.2.1.4 | Dana Alokasi Khusus/Special Allocation Funds | 121 584 585 686,00 | 231 824 219 516,00 |
| 1.2.1.5 | Transfer Pemerintah Pusat - lainnya | 108 495 334 000,00 | 137 777 411 000,00 |
| 1.2.1.6 | Dana Penyesuaian/Balancing Funds | 108 495 334 000,00 | 137 777 411 000,00 |
| 1.2.1.7 | Transfer Pemerintah Provinsi/Province Transfer Fund | 8 430 503 464,17 | 8 854 774 332,81 |
| 1.2.1.8 | Pendapatan Bagi Hasil Pajak | 8 430 503 464,17 | 8 854 774 332,81 |
| 1.3 | Lain-lain Pendapatan Yang Sah/ | - | - |
| 3.1 | Pendapatan Hibah/Grants | - | - |
| 3.2 | Pendapatan Lainnya/Other Funds | - | - |
| Jumlah Total | | 849 315 305 461,19 | 995 609 326 719,02 |

Sumber : Dinas Pengelolaan Keuangan dan Aset Daerah Kab, Maluku Barat Daya

Source : Financial Management and Regional Asset Office of Maluku Barat Daya Regency

Tabel
Table

10,2

Realisasi Belanja Pemerintah Kabupaten Maluku Barat Daya Menurut Jenis Belanja, 2012–2016
Actual Expenditures of Government of Maluku Barat Daya Regency by Kind of Expenditures, 2012–2016

| | Uraian Belanja | 2013 | 2014 |
|------------|-------------------------------------|---------------------------|---------------------------|
| | (1) | (2) | (3) |
| 2.1 | Belanja Operasional | 316 005 539 959,42 | 366 021 145 427,60 |
| 2.1.1 | Belanja Pegawai | 179 728 512 939,42 | 182 706 052 757,60 |
| 2.1.2 | Belanja Barang | 114 303 981 020,00 | 152 692 316 270,00 |
| 2.1.3 | Belanja Subsidi | - | - |
| 2.1.4 | Belanja Hibah | 5 932 775 000,00 | 11 235 000 000,00 |
| 2.1.5 | Belanja Bantuan Sosial | - | - |
| 2.1.6 | Belanja Bantuan Keuangan | 16 040 271 000,00 | 19 387 776 400,00 |
| 2.2 | Belanja Modal | 135 447 230 982,00 | 151 485 266 218,00 |
| 2.2.1 | Belanja Tanah | - | 15 000 000,00 |
| 2.2.2 | Belanja Peralatan Mesin | 24 731 749 307,00 | 28 406 781 403,00 |
| 2.2.3 | Belanja Bangunan dan Gedung | 38 821 772 570 | 60 446 642 471,00 |
| 2.2.4 | Belanja Jalan, Irigasi dan Jaringan | 71 706 994 080,00 | 62 478 797 317,00 |
| 2.2.5 | Belanja Aset Tetap Lainnya | 186 670 025,00 | 138 045 000,00 |
| 2.3 | Belanja Tak Terduga | 32 690 000,00 | 2 498 885 873,29 |
| 2.3.1 | Belanja Tak Terduga | 33 690 000,00 | 3 498 885 873,29 |
| | Jumlah Total | 451 485 460 941,42 | 520 005 297 518,89 |
| | Surplus/(Defisit) | 68 395 771 679,79 | 100 184 004 744,73 |

Lanjutan Tabel/Continued Table 10,2

| Uraian Belanja | | 2015 | 2016 |
|--------------------------|-------------------------------------|---------------------------|---------------------------|
| (1) | | (2) | (3) |
| 2.1 | Belanja Operasional | 460 461 852 405,00 | 562 867 037 663,00 |
| 2.1.1 | Belanja Pegawai | 211 764 478 314,00 | 242 164 371 695,50 |
| 2.1.2 | Belanja Barang | 172 984 126 015,00 | 230 818 979 255,50 |
| 2.1.3 | Belanja Subsidi | - | - |
| 2.1.4 | Belanja Hibah | 27 221 454 664,00 | 6 644 700 000,00 |
| 2.1.5 | Belanja Bantuan Sosial | - | - |
| 2.1.6 | Belanja Bantuan Keuangan | 48 491 793 412,00 | 83 238 986 712,00 |
| 2.2 | Belanja Modal | 194 422 415 896,50 | 271 196 696 211,29 |
| 2.2.1 | Belanja Tanah | 2 374 044 000,00 | 8 370 224 950,00 |
| 2.2.2 | Belanja Peralatan Mesin | 43 394 157 960,00 | 44 929 804 770,00 |
| 2.2.3 | Belanja Bangunan dan Gedung | 62 338 321 364,50 | 73 525 996 118,29 |
| 2.2.4 | Belanja Jalan, Irigasi dan Jaringan | 86 057 630 572,00 | 143 828 062 838,00 |
| 2.2.5 | Belanja Aset Tetap Lainnya | 258 262 000,00 | 542 607 535,00 |
| 2.3 | Belanja Tak Terduga | 389 257 048,16 | 45 691 640,58 |
| 2.3.1 | Belanja Tak Terduga | 390 257 048,16 | 46 691 640,58 |
| Jumlah Total | | 655 237 525 349,66 | 834 109 425 514,87 |
| Surplus/(Defisit) | | 102 187 414 998,62 | 15 205 879 946,32 |

Sumber : Dinas Pengelolaan Keuangan dan Aset Daerah Kab, Maluku Barat Daya

Source : *Financial Management and Regional Asset Office of Maluku Barat Daya Regency*

**Rata-rata Pengeuaran Per Kapita Sebulan
Menurut Golongan di Kabupaten Maluku
Barat Daya, 2017**



**Golongan
Makanan**

423.236



258.319

**Golongan
Bukan Makanan**



<https://malukubaratdayakab.bps.go.id>

PENJELASAN TEKNIS

TECHNICAL NOTES

- | | |
|--|---|
| <p>1. Ketersediaan pangan per kapita adalah ketersediaan pangan dibagi dengan jumlah penduduk pertengahan tahun. Ketersediaan pangan per kapita bisa dalam bentuk kuantum maupun unsur gizi, yaitu kalori, protein dan lemak.</p> <p>2. Data pengeluaran dan konsumsi penduduk menurut kelompok barang diperoleh dari Survei Sosial Ekonomi Nasional (Susenas) BPS Triwulanan yang mencakup semua provinsi di Indonesia.</p> <p>3. Data konsumsi/pengeluaran yang dikumpulkan pada Susenas dibagi menjadi dua kelompok, yaitu konsumsi makanan dan bukan makanan.</p> <p>4. Konsumsi/pengeluaran makanan dirinci menjadi 215 komoditi, masing-masing dikumpulkan data kuantitas dan nilainya.</p> <p>5. Untuk konsumsi bukan makanan, pada umumnya yang dikumpulkan hanya data nilainya, kecuali untuk beberapa jenis pengeluaran tertentu, seperti penggunaan listrik, air, gas, dan bahan bakar minyak (BBM) yang juga dikumpulkan kualitasnya.</p> | <p>1. <i>Per capita food availability is total food availability divided by number of population in the middle of the year. It is presented in terms of quantity as well as nutrient content, such as calories, proteins, and fats.</i></p> <p>2. <i>Data on consumer expenditure and consumption by commodity group of expenditure are obtained from the National Socio-Economic Survey (Susenas) which covers all provinces in Indonesia.</i></p> <p>3. <i>The data of consumption/expenditure collected of Susenas are divided into two groups, namely food and non-food consumption.</i></p> <p>4. <i>Consumption/expenditure on food covers 215 commodities, both quantity data and values are collected</i></p> <p>5. <i>For consumption of non-food, the data collected in general are only their values, except for certain types of expenditure, such as electricity, water, gas, and fuel, which are also collected for their quantity data.</i></p> |
|--|---|

ULASAN

DESCRIPTION

Persentase rata-rata pengeluaran per kapita sebulan menurut kelompok makanan, paling besar kelompok makanan padi-padian sebesar 22,32 persen. Dan yang paling kecil kacang-kacangan sebesar 1,71 persen.

The highest percentage of average expenditure per capita per month by food group is cereals group which 22,32 percent. The lowest is legumes group which 1,71 percent.

Persentase rata-rata pengeluaran per kapita sebulan menurut kelompok bukan makanan paling besar perumahan dan fasilitas rumah tangga sebesar 73,43 persen. Dan yang paling kecil keperluan pesta dan upacara sebesar 1,18 persen.

The highest percentage of average expenditure per capita per month by non-food group is housing and household facility group which 73,43 percent. The lowest is party and ceremonial purposes which 1,18 percent.

11. PENGELUARAN/EXPENDITURE

Tabel 11.1 Rata-rata Pengeluaran dan Persentase Rata-rata Pengeluaran Per Kapita Sebulan Menurut Kelompok Makanan di Kabupaten Maluku Barat Daya, 2017
Average Expenditure and Percentage of Average Expenditure Per Capita Per Month by Food Group in Maluku Barat Daya Regency, 2017

| Kelompok Makanan <i>Food Group</i> | Rata-rata Pengeluaran <i>Average Expenditure</i> (rupiah) | Persentase Rata- rata Pengeluaran <i>Percentage of Average Expenditure</i> |
|--|--|--|
| (1) | (2) | (3) |
| Padi-padian/ <i>Cereals</i> | 94 467 | 22,32 |
| Umbi-umbian/ <i>Tubers</i> | 10 708 | 2,53 |
| Ikan/Udang/Cumi/Kerang <i>Fish/Prawn/Squid/Clam</i> | 46 166 | 10,91 |
| Daging/ <i>Meat</i> | 28 048 | 6,63 |
| Telur dan susu/ <i>Eggs and milk</i> | 16 705 | 3,95 |
| Sayur-sayuran/ <i>Vegetables</i> | 52 924 | 12,50 |
| Kacang-kacangan/ <i>Legumes</i> | 7 232 | 1,71 |
| Buah-buahan/ <i>Fruits</i> | 17 630 | 4,17 |
| Minyak dan Kelapa/ <i>Oil and Coconut</i> | 14 468 | 3,42 |
| Bahan minuman/ <i>Beverage stuffs</i> | 16 734 | 3,95 |
| Bumbu-bumbuan/ <i>Spices</i> | 9 367 | 2,21 |
| Konsumsi lainnya/ <i>Miscellaneous food items</i> | 8 574 | 2,03 |
| Makanan dan minuman jadi <i>Prepared food and beverages</i> | 52 125 | 12,32 |
| Rokok/ <i>Cigarette</i> | 48 090 | 11,36 |
| Jumlah/Total | 423 236 | 100,00 |

Sumber : Survei Sosial Ekonomi Nasional, Maret
 Source : *March National Socio Economic Survey*

Tabel 11.2 **Rata-rata Pengeluaran dan Persentase Rata-rata Pengeluaran Per Kapita Sebulan Menurut Kelompok Bukan Makanan di Kabupaten Maluku Barat Daya, 2017**
Table 11.2 **Average Expenditure and Percentage of Average Expenditure Per Capita Per Month by Non-Food Group in Maluku Barat Daya Regency, 2017**

| Kelompok Bukan Makanan Non-Food Group | Rata-rata Pengeluaran Average Expenditure (rupiah) | Persentase Rata-rata Pengeluaran Percentage of Average Expenditure |
|---|--|---|
| (1) | (2) | (3) |
| Perumahan dan fasilitas rumah tangga/ <i>Housing and household facility</i> | 189 680 | 73,43 |
| Aneka barang dan jasa/ <i>Goods and services</i> | 35 347 | 13,68 |
| Pakaian, alas kaki, dan tutup kepala <i>Clothing, footwear, and headgear</i> | 10 111 | 3,91 |
| Barang yang tahan lama/ <i>Durable goods</i> | 7 204 | 2,79 |
| Pajak, pungutan, dan asuransi <i>Taxes and insurances</i> | 12 936 | 5,01 |
| Keperluan pesta dan upacara <i>Parties and ceremonies</i> | 3 041 | 1,18 |
| Jumlah/Total | 258 319 | 100,00 |

Sumber : Survei Sosial Ekonomi Nasional, Maret
 Source : March National Socio Economic Survey

PENDAPATAN REGIONAL

REGIONAL INCOME



"Laju Pertumbuhan PDRB tahun 2017 mengalami peningkatan dibanding tahun 2016."

LAJU
PERTUMBUHAN
EKONOMI 2017
KABUPATEN
MALUKU BARAT DAYA
MENCAPI
6,10 ** PERSEN

** : Angka sangat sementara

"Komponen Pertambangan dan Penggalian mengalami laju pertumbuhan tertinggi di antara komponen PDRB menurut lapangan usaha."

3 TERBESAR SEKTOR YANG MENDOMINASI PEREKONOMIAN KABUPATEN MALUKU BARAT DAYA 2017

KONSTRUKSI

10,16 %



PERTANIAN,
KEHUTANAN,
DAN
PERIKANAN

41,48 %



ADMINISTRASI
PEMERINTAH,
PERTAHANAN, DAN
JAMINAN SOSIAL WAJIB

23,72 %



PENJELASAN TEKNIS

Penghitungan statistik neraca nasional mengikuti petunjuk yang diterbitkan oleh Perserikatan Bangsa Bangsa (PBB) dikenal sebagai Sistem Neraca Nasional (SNN). Salah satu bentuk adaptasi pencatatan statistik nasional adalah melakukan perubahan tahun dasar PDB Indonesia dari tahun 2000 ke 2010. Perubahan tahun dasar PDB dilakukan seiring dengan mengadopsi rekomendasi PBB yang tertuang dalam Sistem Neraca Nasional 2008 (SNN 2008).

Produk Domestik Bruto pada tingkat nasional serta Produk Domestik Regional Bruto (PDRB) pada tingkat regional (provinsi, kabupaten/kota) menggambarkan kemampuan suatu wilayah untuk menciptakan nilai tambah pada suatu waktu tertentu. Untuk menyusun PDB maupun PDRB digunakan 2 pendekatan, yaitu lapangan usaha dan pengeluaran. Keduanya menyajikan komposisi data nilai tambah dirinci menurut sumber kegiatan ekonomi (lapangan usaha) dan menurut komponen penggunaannya. PDB maupun PDRB dari sisi lapangan usaha merupakan penjumlahan seluruh komponen nilai tambah

TECHNICAL NOTES

The method used to estimate national accounts statistic is based on the standard guidelines formed by United Nations known as System of National Accounts (SNA). One of the improvement in the national statistical system is to rebase GDP form base year 2000 to 2010 in order to capture current economic condition. It is in line with the United Nations (UN) recommendation on 2008 SNA.

The basic measure of the value added arising from economic activity is known as Gross Domestic Product at the national level and Gross Regional Domestic Product (GRDP) at the regional level (provinces /regencies /cities). To compile these statistics, two approaches have been used, i.e. "production approach" and "expenditure approach". The first approach is to measure value added produced by various kinds of economic activities, while the second approach is to measure final uses of the country's output. In the words, GDP/GRDP is the sum of total value added produced by all economic industries (activities) and the way of

bruto yang mampu diciptakan oleh sektor-sektor ekonomi atas berbagai aktivitas produksinya. Sedangkan dari sisi pengeluaran menjelaskan tentang penggunaan dari nilai tambah tersebut.

PDRB menurut lapangan usaha mengalami perubahan klasifikasi dari 9 lapangan usaha menjadi 17 lapangan usaha. PDRB menurut lapangan usaha dirinci menurut total nilai tambah dari seluruh sektor ekonomi yang mencakup lapangan usaha Pertanian, Kehutanan, dan Perikanan; Pertambangan dan Penggalian; Industri Pengolahan; Pengadaan Listrik dan Gas; Pengadaan Air, Pengelolaan Sampah, Limbah dan Daur Ulang; Konstruksi; Perdagangan Besar dan Eceran, Reparasi Mobil dan Sepeda Motor; Transportasi dan Pergudangan; Penyediaan Akomodasi dan Makan Minum; Informasi dan Komunikasi; Jasa Keuangan dan Asuransi; Real Estat; Jasa Perusahaan; Administrasi dan Pemerintahan, Pertahanan dan Jaminan Sosial Wajib; Jasa Pendidikan; Jasa Kesehatan dan Kegiatan Sosial; dan Jasa lainnya.

using it.

GRDP by industry classification changes from 9 sectors to 17 industries. GRDP by industry is classified by types of economic activities such as Agriculture, Forestry, and Fishing; Mining and Quarrying; Manufacturing; Electricity and Gas; Water supply, Sewerage, Waste Management and Remediation Activities; Construction; Wholesale and Retail Trade; Repair of Motor Vehicles and Motorcycles; Transportation and Storage; Accommodation and Food Service Activities; Information and Communication; Financial and Insurance Activities; Real Estate Activities; Business Activities; Public Administration; Defence and Compulsory Social Security; Education; Human Health and Social Work Activities; and Other Services Activities

ULASAN

PDRB atas dasar harga berlaku Kabupaten Maluku Barat Daya tahun 2017 tercatat sebesar 1.404.793,12 juta rupiah. Mengalami kenaikan sebesar 8,02 persen dibandingkan tahun 2016 sebesar 1.300.435,71 juta rupiah.

PDRB atas dasar harga konstan pada tahun 2017 tercatat sebesar 946.941,67 juta rupiah, mengalami kenaikan sebesar 6,10 persen dibandingkan tahun 2016 sebesar 892.498,54 juta rupiah.

Distribusi terbesar yang berpengaruh terhadap nilai PDRB Kabupaten Maluku Barat Daya sektor Pertanian, Kehutanan, dan Perikanan sebesar 41,48 persen. Sedangkan distribusi terkecil yaitu sektor Pengadaan Air, Pengelolaan Sampah, Limbah dan Daur Ulang sebesar 0,00 persen.

Laju pertumbuhan PDRB tercatat sebesar pada tahun 2017 sebesar 6,10 persen, sedangkan tahun 2016 sebesar 6,04 persen.

DESCRIPTION

GRDP at current market prices in Maluku Barat Daya Regency in 2017 amounted to 1.404.793,12 million rupiahs. Increasing 9,56 percent if compared with 2016 amounted to 1.300.435,71 million rupiahs.

GRDP at constant market prices in 2017 amounted to 946.941,67 million rupiahs, increase 6,10 percent if compared with 2016 which 892.498,54 million rupiahs.

The highest effect on distribution of the value of GRDP Maluku Barat Daya Regency is Agriculture, Forestry, and Fishing which 41,48 percent. While the smallest distribution is Water Supply, Sewerage, Waste Management and Remediation which 0,00 percent.

The growth rate of GRDP was in 2017 amounted to 6,10 percent, while in 2016 which 6,04 percent.

12. PENDAPATAN REGIONAL/REGIONAL INCOME

Produk Domestik Regional Bruto Atas Dasar Harga Berlaku Menurut Lapangan Usaha di Kabupaten Maluku Barat Daya (juta rupiah), 2014–2017

Tabel
Table 12.1

Gross Regional Domestic Product at Current Market Prices by Industry in Maluku Barat Daya Regency (million rupiahs), 2014–2017

| | Lapangan Usaha Industry | 2014 | 2015 | 2016 ^x | 2017 ^{xx} |
|----------|---|------------|------------|-------------------|--------------------|
| | (1) | (2) | (3) | (4) | (5) |
| A | Pertanian, Kehutanan, dan Perikanan <i>Agriculture, Forestry and Fishing</i> | 455 755,72 | 500 994,11 | 539 924,66 | 582 721,09 |
| B | Pertambangan dan Penggalian <i>Mining and Quarrying</i> | 81 186,28 | 32 901,11 | 36 065,91 | 39 705,47 |
| C | Industri Pengolahan <i>Manufacturing</i> | 9 937,03 | 10 989,25 | 12 163,22 | 13 198,48 |
| D | Pengadaan Listrik dan Gas <i>Electricity and Gas</i> | 104,30 | 134,58 | 168,39 | 193,36 |
| E | Pengadaan Air, Pengelolaan Sampah, Limbah dan Daur Ulang <i>Water Supply, Sewerage, Waste Management and Remediation</i> | 34,80 | 37,85 | 41,17 | 43,94 |
| F | Konstruksi <i>Construction</i> | 102 052,20 | 116 981,33 | 130 650,53 | 142 672,53 |
| G | Perdagangan Besar dan Eceran; Reparasi Mobil dan Sepeda Motor <i>Wholesale and Retail Trade; Repair of Motor Vehicles and Motorcycles</i> | 65 607,57 | 73 939,09 | 82 114,67 | 89 827,26 |
| H | Transportasi dan Pergudangan <i>Transportation and Storage</i> | 17 368,69 | 19 119,24 | 20 913,08 | 22 617,08 |
| I | Penyediaan Akomodasi dan Makan Minum <i>Accommodation and Food Service Activities</i> | 5 468,77 | 6 380,91 | 6 980,40 | 7 565,40 |
| J | Informasi dan Komunikasi <i>Information and Communication</i> | 2 118,87 | 2 356,25 | 2 540,12 | 2 730,17 |
| K | Jasa Keuangan dan Asuransi <i>Financial and Insurance Activities</i> | 8 888,52 | 10 135,46 | 11 391,30 | 12 225,37 |
| L | Real Estate <i>Real Estate Activities</i> | 6 556,00 | 7 404,17 | 7 689,78 | 8 059,43 |

Lanjutan Tabel / *Continued Table 12.1*

| Lapangan Usaha <i>Industry</i> | | 2014 | 2015 | 2016* | 2017** |
|--|--|---------------------|---------------------|---------------------|---------------------|
| (1) | | (2) | (3) | (4) | (5) |
| M,N | Jasa Perusahaan <i>Business Activities</i> | 387,75 | 420,72 | 444,56 | 467,53 |
| O | Administrasi Pemerintahan, Pertahanan dan Jaminan Sosial Wajib <i>Public Administration and Defence; Compulsory Social Security</i> | 243241,80 | 280 462,23 | 309 816,80 | 333 246,48 |
| P | Jasa Pendidikan <i>Education</i> | 55 122,80 | 63 188,52 | 71 305,40 | 77 029,95 |
| Q | Jasa Kesehatan dan Kegiatan Sosial <i>Human Health and Social Work Activities</i> | 43 830,48 | 47 835,82 | 51 980,00 | 55 113,59 |
| R,S,T, U | Jasa Lainnya <i>Other Services Activities</i> | 13 208,27 | 14 899,10 | 16 248,62 | 17 375,99 |
| Produk Domestik Regional Bruto | Gross Regional Domestic Bruto | 1 111 671,81 | 1 188 179,00 | 1 300 435,71 | 1 404 793,12 |
| Produk Domestik Regional Bruto tanpa Pertambangan Bijih Logam | Gross Regional Domestic Bruto Without Iron Ore Mining | 1 044 557,51 | 1 171 611,38 | 1 282 112,36 | 1 384 109,77 |

Sumber : Diolah dari Hasil Sensus, Survei, dan Berbagai Sumber Lainnya
 Source : Based on Census, Surveys, and Other Sources

Tabel
Table 12.2

Produk Domestik Regional Bruto Atas Dasar Harga Konstan Menurut Lapangan Usaha di Kabupaten Maluku Barat Daya (juta rupiah), 2014–2017

Gross Regional Domestic Product at Constant Market Prices by Industry in Maluku Barat Daya Regency (million rupiahs), 2013–2016

| | Lapangan Usaha Industry | 2014 | 2015 | 2016 ^x | 2017 ^{xx} |
|------------|---|------------|------------|-------------------|--------------------|
| | (1) | (2) | (3) | (4) | (5) |
| A | Pertanian, Kehutanan, dan Perikanan <i>Agriculture, Forestry and Fishing</i> | 364 439,09 | 365 409,69 | 384 137,02 | 406 314,07 |
| B | Pertambangan dan Penggalian <i>Mining and Quarrying</i> | 73 427,32 | 30 887,11 | 32 642,22 | 35 459,41 |
| C | Industri Pengolahan <i>Manufacturing</i> | 7 388,96 | 7 842,30 | 8 370,07 | 8 935,94 |
| D | Pengadaan Listrik dan Gas <i>Electricity and Gas</i> | 128,18 | 129,91 | 140,29 | 144,15 |
| E | Pengadaan Air, Pengelolaan Sampah, Limbah dan Daur Ulang <i>Water Supply, Sewerage, Waste Management and Remediation</i> | 29,66 | 31,10 | 32,48 | 34,11 |
| F | Konstruksi <i>Construction</i> | 69 594,38 | 74 564,74 | 81 327,16 | 86 902,34 |
| G | Perdagangan Besar dan Eceran; Reparasi Mobil dan Sepeda Motor <i>Wholesale and Retail Trade; Repair of Motor Vehicles and Motorcycles</i> | 50 805,40 | 54 067,87 | 58 058,71 | 62 323,09 |
| H | Transportasi dan Pergudangan <i>Transportation and Storage</i> | 14 363,89 | 15 262,85 | 16 118,65 | 17 134,08 |
| I | Penyediaan Akomodasi dan Makan Minum <i>Accommodation and Food Service Activities</i> | 4 134,89 | 4 330,74 | 4 576,90 | 4 840,34 |
| J | Informasi dan Komunikasi <i>Information and Communication</i> | 1 924,68 | 2 041,75 | 2 157,47 | 2 281,92 |
| K | Jasa Keuangan dan Asuransi <i>Financial and Insurance Activities</i> | 6 975,48 | 7 621,22 | 8 348,53 | 8 591,16 |
| L | Real Estate <i>Real Estate Activities</i> | 5 054,67 | 5 441,22 | 5 583,80 | 5 740,57 |
| M,N | Jasa Perusahaan <i>Business Activities</i> | 318,90 | 333,78 | 345,13 | 356,24 |

Lanjutan Tabel / *Continued Table 12.2*

| Lapangan Usaha <i>Industry</i> | | | | 2014 | 2015 | 2016 ^x | 2017 ^{xx} |
|---|---|-----------------|--------------------|-------------------|-------------------|-------------------|--------------------|
| (1) | | | | (2) | (3) | (4) | (5) |
| O | Administrasi Pemerintahan, Pertahanan dan Jaminan Sosial Wajib <i>Public Administration and Defence; Compulsory Social Security</i> | | | 165 769,46 | 183 180,87 | 194 276,72 | 206 530,33 |
| P | Jasa Pendidikan <i>Education</i> | | | 39 799,36 | 43 195,46 | 47 095,91 | 49 898,43 |
| Q | Jasa Kesehatan dan Kegiatan Sosial <i>Human Health and Social Work Activities</i> | | | 34 662,88 | 36 245,99 | 37 713,94 | 39 307,67 |
| R,S,T,U | Jasa Lainnya <i>Other Services Activities</i> | | | 10 327,85 | 11 040,39 | 11 573,54 | 12 147,82 |
| Produk | Domestik | Regional | Bruto | 732 569,65 | 831 198,54 | 892 498,54 | 946 941,67 |
| Gross Regional Domestic Bruto | | | | | | | |
| Produk | Domestik | Regional | Bruto tanpa | 732 569,65 | 769 420,36 | 872 854,10 | 925 103,35 |
| Pertambangan Bijih Logam Gross Regional Domestic Bruto Without Iron Ore Mining | | | | | | | |

Sumber : Diolah dari Hasil Sensus, Survei, dan Berbagai Sumber Lainnya
 Source : Based on Census, Surveys, and Other Sources

Tabel
Table

12.3

Distribusi Persentase Produk Domestik Regional Bruto Atas Dasar Harga Berlaku Menurut Lapangan Usaha di Kabupaten Maluku Barat Daya (persen), 2014–2017

Percentage Distribution of Gross Regional Domestic Product at Current Market Prices by Industry in Maluku Barat Daya Regency (percent), 2014-2017

| | Lapangan Usaha Industry | 2014 | 2015 | 2016 ^x | 2017 ^{xx} |
|------------|---|-------|-------|-------------------|--------------------|
| | (1) | (2) | (3) | (4) | (5) |
| A | Pertanian, Kehutanan, dan Perikanan <i>Agriculture, Forestry and Fishing</i> | 41,00 | 42,16 | 41,52 | 41,48 |
| B | Pertambangan dan Penggalian <i>Mining and Quarrying</i> | 7,36 | 2,77 | 2,77 | 2,83 |
| C | Industri Pengolahan <i>Manufacturing</i> | 0,89 | 0,92 | 0,94 | 0,94 |
| D | Pengadaan Listrik dan Gas <i>Electricity and Gas</i> | 0,01 | 0,01 | 0,01 | 0,01 |
| E | Pengadaan Air, Pengelolaan Sampah, Limbah dan Daur Ulang <i>Water Supply, Sewerage, Waste Management and Remediation</i> | 0,00 | 0,00 | 0,00 | 0,00 |
| F | Konstruksi <i>Construction</i> | 9,18 | 9,85 | 10,05 | 10,16 |
| G | Perdagangan Besar dan Eceran; Reparasi Mobil dan Sepeda Motor <i>Wholesale and Retail Trade; Repair of Motor Vehicles and Motorcycles</i> | 5,90 | 6,22 | 6,31 | 6,39 |
| H | Transportasi dan Pergudangan <i>Transportation and Storage</i> | 1,56 | 1,61 | 1,61 | 1,61 |
| I | Penyediaan Akomodasi dan Makan Minum <i>Accommodation and Food Service Activities</i> | 0,51 | 0,54 | 0,54 | 0,54 |
| J | Informasi dan Komunikasi <i>Information and Communication</i> | 0,19 | 0,20 | 0,20 | 0,19 |
| K | Jasa Keuangan dan Asuransi <i>Financial and Insurance Activities</i> | 0,80 | 0,85 | 0,88 | 0,87 |
| L | Real Estate <i>Real Estate Activities</i> | 0,59 | 0,62 | 0,59 | 0,57 |
| M,N | Jasa Perusahaan <i>Business Activities</i> | 0,03 | 0,04 | 0,03 | 0,03 |

Lanjutan Tabel / *Continued Table 12.3*

| Lapangan Usaha <i>Industry</i> | | 2014 | 2015 | 2016 ^x | 2017 ^{xx} |
|---|---|---------------|---------------|-------------------|--------------------|
| (1) | | (2) | (3) | (4) | (5) |
| O | Administrasi Pemerintahan, Pertahanan dan Jaminan Sosial Wajib <i>Public Administration and Defence; Compulsory Social Security</i> | 21,88 | 23,60 | 23,82 | 23,72 |
| P | Jasa Pendidikan <i>Education</i> | 4,96 | 5,32 | 5,48 | 5,48 |
| Q | Jasa Kesehatan dan Kegiatan Sosial <i>Human Health and Social Work Activities</i> | 3,94 | 4,03 | 4,00 | 3,92 |
| R,S,T,U | Jasa Lainnya <i>Other Services Activities</i> | 1,19 | 1,25 | 1,25 | 1,24 |
| Produk Domestik Regional Bruto <i>Gross Regional Domestic Bruto</i> | | 100,00 | 100,00 | 100,00 | 100,00 |

Sumber : Diolah dari Hasil Sensus, Survei, dan Berbagai Sumber Lainnya
 Source : *Based on Census, Surveys, and Other Sources*

Tabel
Table 12.4

Laju Pertumbuhan Produk Domestik Regional Bruto Atas Dasar Harga Konstan 2010 Menurut Lapangan Usaha di Kabupaten Maluku Barat Daya (persen), 2014–2017
Growth Rate of Gross Regional Domestic Product at 2010 Constant Market Prices by Industry in Maluku Barat Daya Regency (percent), 2014–2017

| | Lapangan Usaha Industry | 2014 | 2015 | 2016 ^x | 2017 ^{xx} |
|------------|---|--------|---------|-------------------|--------------------|
| | (1) | (2) | (3) | (4) | (5) |
| A | Pertanian, Kehutanan, dan Perikanan <i>Agriculture, Forestry and Fishing</i> | 4,39 | 5,46 | 5,13 | 5,77 |
| B | Pertambangan dan Penggalian <i>Mining and Quarrying</i> | 561,04 | (57,94) | 5,68 | 8,63 |
| C | Industri Pengolahan <i>Manufacturing</i> | 4,86 | 6,14 | 6,73 | 6,76 |
| D | Pengadaan Listrik dan Gas <i>Electricity and Gas</i> | 39,58 | 1,35 | 7,99 | 2,75 |
| E | Pengadaan Air, Pengelolaan Sampah, Limbah dan Daur Ulang <i>Water Supply, Sewerage, Waste Management and Remediation</i> | 4,98 | 4,85 | 4,44 | 5,02 |
| F | Konstruksi <i>Construction</i> | 6,27 | 7,14 | 9,07 | 6,86 |
| G | Perdagangan Besar dan Eceran; Reparasi Mobil dan Sepeda Motor <i>Wholesale and Retail Trade; Repair of Motor Vehicles and Motorcycles</i> | 5,11 | 6,42 | 7,38 | 7,34 |
| H | Transportasi dan Pergudangan <i>Transportation and Storage</i> | 6,38 | 6,26 | 5,61 | 6,30 |
| I | Penyediaan Akomodasi dan Makan Minum <i>Accommodation and Food Service Activities</i> | 5,06 | 4,74 | 5,68 | 5,76 |
| J | Informasi dan Komunikasi <i>Information and Communication</i> | 5,91 | 6,08 | 5,67 | 5,77 |
| K | Jasa Keuangan dan Asuransi <i>Financial and Insurance Activities</i> | 6,14 | 9,26 | 9,54 | 2,91 |
| L | Real Estate <i>Real Estate Activities</i> | 6,42 | 7,65 | 2,62 | 2,81 |
| M,N | Jasa Perusahaan <i>Business Activities</i> | 4,60 | 4,67 | 3,40 | 3,22 |

Lanjutan Tabel / *Continued Table 12.4*

| Lapangan Usaha <i>Industry</i> | | | | 2014 | 2015 | 2016 ^x | 2017 ^{xx} |
|---|---|-----------------|--------------------|--------------|-------------|-------------------|--------------------|
| (1) | | | | (2) | (3) | (4) | (5) |
| O | Administrasi Pemerintahan, Pertahanan dan Jaminan Sosial Wajib <i>Public Administration and Defence; Compulsory Social Security</i> | | | 5,58 | 10,50 | 6,06 | 6,31 |
| P | Jasa Pendidikan <i>Education</i> | | | 7,06 | 8,53 | 9,03 | 5,95 |
| Q | Jasa Kesehatan dan Kegiatan Sosial <i>Human Health and Social Work Activities</i> | | | 3,14 | 4,57 | 4,05 | 4,23 |
| R,S,T,U | Jasa Lainnya <i>Other Services Activities</i> | | | 4,73 | 6,90 | 4,83 | 4,96 |
| Produk | Domestik | Regional | Bruto | 13,46 | 1,25 | 6,04 | 6,10 |
| Gross Regional Domestic Bruto | | | | | | | |
| Produk | Domestik | Regional | Bruto tanpa | 5,03 | 6,98 | 6,04 | 5,99 |
| Pertambangan Bijih Logam Gross Regional Domestic Bruto Without Iron Ore Mining | | | | | | | |

Sumber : Diolah dari Hasil Sensus, Survei, dan Berbagai Sumber Lainnya
 Source : *Based on Census, Surveys, and Other Sources*

Tabel 12.5 Indeks Harga Implisit Produk Domestik Regional Bruto Menurut Lapangan Usaha di Kabupaten Maluku Barat Daya (2010=100), 2014–2017
Table 12.5 *Implicit Price Index of Gross Regional Domestic Product by Industry in Maluku Barat Daya Regency (2010=100), 2014–2017*

| | Lapangan Usaha Industry | 2014 | 2015 | 2016 ^x | 2017 ^{xx} |
|------------|---|--------|--------|-------------------|--------------------|
| | (1) | (2) | (3) | (4) | (5) |
| A | Pertanian, Kehutanan, dan Perikanan <i>Agriculture, Forestry and Fishing</i> | 131,53 | 137,10 | 140,56 | 143,42 |
| B | Pertambangan dan Penggalian <i>Mining and Quarrying</i> | 111,42 | 106,52 | 110,49 | 111,97 |
| C | Industri Pengolahan <i>Manufacturing</i> | 134,48 | 140,13 | 145,32 | 147,70 |
| D | Pengadaan Listrik dan Gas <i>Electricity and Gas</i> | 81,37 | 103,59 | 120,03 | 134,14 |
| E | Pengadaan Air, Pengelolaan Sampah, Limbah dan Daur Ulang <i>Water Supply, Sewerage, Waste Management and Remediation</i> | 117,31 | 121,70 | 126,75 | 128,82 |
| F | Konstruksi <i>Construction</i> | 146,64 | 156,89 | 160,65 | 164,18 |
| G | Perdagangan Besar dan Eceran; Reparasi Mobil dan Sepeda Motor <i>Wholesale and Retail Trade; Repair of Motor Vehicles and Motorcycles</i> | 129,14 | 136,75 | 141,43 | 144,13 |
| H | Transportasi dan Pergudangan <i>Transportation and Storage</i> | 120,92 | 125,27 | 129,74 | 132,00 |
| I | Penyediaan Akomodasi dan Makan Minum <i>Accommodation and Food Service Activities</i> | 136,61 | 147,34 | 152,51 | 156,30 |
| J | Informasi dan Komunikasi <i>Information and Communication</i> | 110,09 | 115,40 | 117,74 | 119,64 |
| K | Jasa Keuangan dan Asuransi <i>Financial and Insurance Activities</i> | 127,38 | 132,99 | 136,45 | 142,30 |
| L | Real Estate <i>Real Estate Activities</i> | 129,70 | 136,08 | 137,66 | 140,39 |
| M,N | Jasa Perusahaan <i>Business Activities</i> | 121,59 | 126,05 | 128,81 | 131,24 |

Lanjutan Tabel / *Continued Table 12.5*

| Lapangan Usaha <i>Industry</i> | | 2014 | 2015 | 2016* | 2017** |
|---|---|---------------|---------------|---------------|---------------|
| (1) | | (2) | (3) | (4) | (5) |
| O | Administrasi Pemerintahan, Pertahanan dan Jaminan Sosial Wajib <i>Public Administration and Defence; Compulsory Social Security</i> | 146,73 | 153,11 | 159,47 | 161,35 |
| P | Jasa Pendidikan <i>Education</i> | 138,50 | 146,29 | 151,40 | 154,37 |
| Q | Jasa Kesehatan dan Kegiatan Sosial <i>Human Health and Social Work Activities</i> | 126,45 | 131,98 | 137,83 | 140,21 |
| R,S,T,U | Jasa Lainnya <i>Other Services Activities</i> | 127,84 | 134,94 | 140,39 | 143,04 |
| Produk Domestik Regional Bruto Gross Regional Domestic Bruto | | 133,74 | 141,18 | 145,71 | 148,35 |

Sumber : Diolah dari Hasil Sensus, Survei, dan Berbagai Sumber Lainnya
 Source : Based on Census, Surveys, and Other Sources

Tabel
Table

12.6

Laju Implisit Produk Domestik Regional Bruto Menurut Lapangan Usaha di Kabupaten Maluku Barat Daya, 2014–2017
Implicit Growth Rate of Gross Regional Domestic Product by Industry in Maluku Barat Daya Regency, 2014–2017

| | Lapangan Usaha Industry | 2014 | 2015 | 2016 ^x | 2017 ^{xx} |
|------------|---|--------|--------|-------------------|--------------------|
| | (1) | (2) | (3) | (4) | (5) |
| A | Pertanian, Kehutanan, dan Perikanan <i>Agriculture, Forestry and Fishing</i> | 5,29 | 4,24 | 2,52 | 2,04 |
| B | Pertambangan dan Penggalian <i>Mining and Quarrying</i> | (7,40) | (4,40) | 3,72 | 1,34 |
| C | Industri Pengolahan <i>Manufacturing</i> | 6,44 | 4,20 | 3,70 | 1,64 |
| D | Pengadaan Listrik dan Gas <i>Electricity and Gas</i> | 5,03 | 27,32 | 15,86 | 11,76 |
| E | Pengadaan Air, Pengelolaan Sampah, Limbah dan Daur Ulang <i>Water Supply, Sewerage, Waste Management and Remediation</i> | 3,73 | 3,75 | 4,15 | 1,63 |
| F | Konstruksi <i>Construction</i> | 7,34 | 6,99 | 2,40 | 2,20 |
| G | Perdagangan Besar dan Eceran; Reparasi Mobil dan Sepeda Motor <i>Wholesale and Retail Trade; Repair of Motor Vehicles and Motorcycles</i> | 6,00 | 5,90 | 3,42 | 1,91 |
| H | Transportasi dan Pergudangan <i>Transportation and Storage</i> | 4,88 | 3,59 | 3,57 | 1,74 |
| I | Penyediaan Akomodasi dan Makan Minum <i>Accommodation and Food Service Activities</i> | 7,20 | 7,85 | 3,51 | 2,48 |
| J | Informasi dan Komunikasi <i>Information and Communication</i> | 4,36 | 4,83 | 2,02 | 1,62 |
| K | Jasa Keuangan dan Asuransi <i>Financial and Insurance Activities</i> | 4,72 | 4,40 | 2,60 | 4,29 |
| L | Real Estate <i>Real Estate Activities</i> | 5,45 | 4,91 | 1,17 | 1,98 |
| M,N | Jasa Perusahaan <i>Business Activities</i> | 4,11 | 3,66 | 2,19 | 1,89 |

Lanjutan Tabel / *Continued Table 12.6*

| Lapangan Usaha <i>Industry</i> | | 2014 | 2015 | 2016* | 2017** |
|---|---|-------------|-------------|-------------|-------------|
| (1) | | (2) | (3) | (4) | (5) |
| O | Administrasi Pemerintahan, Pertahanan dan Jaminan Sosial Wajib <i>Public Administration and Defence; Compulsory Social Security</i> | 5,68 | 4,34 | 4,16 | 1,18 |
| P | Jasa Pendidikan <i>Education</i> | 8,69 | 5,62 | 3,50 | 1,96 |
| Q | Jasa Kesehatan dan Kegiatan Sosial <i>Human Health and Social Work Activities</i> | 4,84 | 4,37 | 4,43 | 1,73 |
| R,S,T,U | Jasa Lainnya <i>Other Services Activities</i> | 5,68 | 5,55 | 4,04 | 1,88 |
| Produk Domestik Regional Bruto <i>Gross Regional Domestic Bruto</i> | | 4,24 | 5,56 | 3,21 | 1,81 |

Sumber : Diolah dari Hasil Sensus, Survei, dan Berbagai Sumber Lainnya
 Source : *Based on Census, Surveys, and Other Sources*

<https://malukubaratdayakab.bps.go.id>

**Jumlah Penduduk Miskin
Maluku 2017 sekitar**

320.510 jiwa



**Penduduk Miskin
Maluku Barat Daya 2017
sekitar**

21.940 jiwa

PENJELASAN TEKNIS

1. **Sumber utama data kependudukan** adalah sensus penduduk yang dilaksanakan setiap sepuluh tahun sekali. Sensus penduduk telah dilaksanakan sebanyak enam kali sejak Indonesia merdeka, yaitu 1961, 1971, 1980, 1990, 2000, dan 2010. Untuk tahun yang tidak dilaksanakan sensus penduduk, data kependudukan diperoleh dari hasil proyeksi penduduk. Proyeksi penduduk merupakan suatu perhitungan ilmiah yang didasarkan pada asumsi dari komponen-komponen perubahan penduduk, yaitu kelahiran, kematian, dan migrasi. Proyeksi penduduk Indonesia 2010-2035 menggunakan data dasar SP2010.
2. Laju pertumbuhan produk domestik regional bruto (PDRB) per kapita menggunakan data PDRB atas dasar harga konstan.
3. **Penduduk miskin** adalah penduduk yang memiliki rata-rata pengeluaran per kapita per bulan dibawah Garis Kemiskinan.
4. **Indeks Pembangunan Manusia (IPM)** adalah ukuran ringkas rata-rata capaian/ keberhasilan dimensi utama pembangunan manusia yaitu: umur panjang dan hidup

TECHNICAL NOTES

1. ***The main source of demographic data** is population census, which is conducted every ten years. Population Census has been conducted six times since Indonesia's independence: 1961, 1971, 1980, 1990, 2000, and 2010. For the periods where the population census is not conducted, population projection is done to estimate population during those years. The population projection is an estimate based on the demographic components, such as birth, death, and migration. Indonesia's 2010-2035 population projection used the 2010 Population Census as the base population.*
2. *Growth rate of per capita gross regional domestic product (GRDP) is derived from per capita GRDP at constant market prices*
3. *A person whose expenditure per capita per month is below the poverty line is considered the **poor**.*
4. ***The Human Development Indeks (HDI)** is a summary measure of average achievement in key dimensions of human development:*

REGENCY/MUNICIPALITIES COMPARISON

sehat, mempunyai pengetahuan, dan memiliki standar hidup yang layak.

IPM adalah rata-rata geometrik dari indeks tiga dimensi:

$$IPM = (I_{\text{kesehatan}} \times I_{\text{pendidikan}} \times I_{\text{pengeluaran}})^{1/3}$$

a long and healthy life, being knowledgeable, and have a decent standard of living.

The HDI is the geometric of the dimensional indicates:

$$HDI = (I_{\text{health}} \times I_{\text{education}} \times I_{\text{income}})^{1/3}$$

| ULASAN | DESCRIPTION |
|---|---|
| <p>Jumlah penduduk di Provinsi Maluku tahun 2017 tertinggi di Kota Ambon sebesar 444.797 jiwa, sedangkan yang terendah di Kabupaten Buru Selatan sebesar 61.330 jiwa. Dan Kabupaten Maluku Barat Daya berada di posisi sembilan dari sebelas kabupaten/kota yaitu sebesar 72.673 jiwa.</p> | <p><i>The highest population in Maluku Province in 2017 is Ambon City which 444.797 people, while the lowest is in Buru Selatan Regency of 61.330 people. And Maluku Barat Daya Regency is in position nine of eleven regency/city which 72.673 people.</i></p> |
| <p>Laju pertumbuhan PDRB kabupaten/kota di Provinsi Maluku tahun 2017 terbesar di Kota Ambon sebesar 6,17 persen. Sedangkan yang terkecil Kabupaten Seram Bagian Timur sebesar 3,34 persen.</p> | <p><i>The highest growth rate of regency/city's GRDP in Maluku Province in 2017 is Ambon City which 6,17 percent. While the lowest Seram Bagian Timur Regency the amount 3,34 percent.</i></p> |
| <p>Persentase penduduk miskin kabupaten/kota di Provinsi Maluku tahun 2017 terbesar di Kabupaten Maluku Barat Daya sebesar 30,18 persen, sedangkan yang terkecil Kota Ambon sebesar 4,46 persen.</p> | <p><i>The highest percentage of poor people by regency/city in Maluku Province in 2017 is Maluku Barat Daya which 30,18 percent, while the lowest Ambon City which 4,46 percent.</i></p> |
| <p>Indeks Pembangunan Manusia (IPM) merupakan salah satu indikator untuk mengukur keberhasilan dalam upaya membangun kualitas hidup manusia. IPM menjelaskan bagaimana penduduk dapat mengakses hasil pembangunan dalam memperoleh pendapatan, kesehatan, pendidikan, dan sebagainya.</p> | <p><i>Human Development Index (HDI) is one of the indicators to measure the success in the effort to increase the quality of human life. IPM explain how the resident can access the development progress in obtaining income, health, education and the others. Maluku Barat Daya's HDI in 2017 was 60,16, the lowest in Maluku.</i></p> |
| <p>IPM Kabupaten Maluku Barat Daya 2017 sebesar 60,16 terendah di Provinsi Maluku. Meskipun nilai IPM Kabupaten Maluku Barat Daya masih berada di batas angka 60,16, namun pertumbuhan IPM Kabupaten Maluku Barat Daya berada di atas pertumbuhan IPM Provinsi Maluku, yaitu sebesar 1,23 persen.</p> | <p><i>Province. Even though the HDI is only 60,16, but HDI growth in Maluku Barat Daya Regency was higher than HDI growth in Maluku Province, which 1,23 percent.</i></p> |

Salah satu hal yang perlu menjadi perhatian adalah masih rendahnya daya beli masyarakat. Hal ini dapat dilihat dari pengeluaran per kapita per tahun penduduk Kabupaten Maluku Barat Daya yang sebesar Rp. 6.508.000. Pengeluaran per kapita tersebut menduduki peringkat ke-10 dari 11 kabupaten/kota di Maluku. Lebih tinggi Rp. 476.000 dibandingkan dengan Kabupaten Maluku Tenggara Barat yang menempati posisi ke-11.

One things that needs more attention is power of purchasing the needed is still low. This can be shown by expenditure per capita per year of Maluku Barat Daya resident was Rp.6.508.000. The expenditure per capita was positioning 10th by 11 Regencys in Maluku. It was Rp. 476.000 higher than Maluku Tenggara Barat which was 11st.

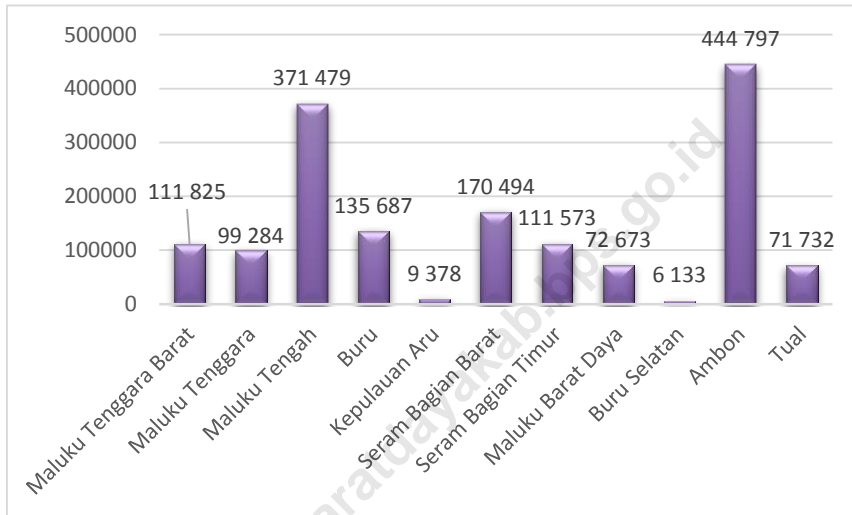
13.1 PERBANDINGAN PENDUDUK/*POPULATION COMPARISON*

Tabel 13.1 Jumlah Penduduk Menurut Kabupaten/Kota di Provinsi Maluku, 2013–2017
Table 13.1 *Population by Regency/City in Maluku Province, 2013–2017*

| Kabupaten/Kota <i>Regency/City</i> | 2013 | 2014 | 2015 | 2016 | 2017 |
|---------------------------------------|------------------|------------------|------------------|------------------|------------------|
| (1) | (2) | (3) | (4) | (5) | (6) |
| Kabupaten/Regency | | | | | |
| Maluku Tenggara Barat | 108 665 | 109 589 | 110 425 | 111 083 | 111 825 |
| Maluku Tenggara | 98 073 | 98 474 | 98 684 | 99 086 | 99 284 |
| Maluku Tengah | 367 177 | 368 290 | 369 315 | 370 527 | 371 479 |
| Buru | 120 181 | 124 022 | 127 908 | 131 773 | 135 687 |
| Kepulauan Aru | 88 739 | 89 995 | 91 277 | 92 578 | 93 780 |
| Seram Bagian Barat | 168 134 | 168 829 | 169 481 | 170 023 | 170 494 |
| Seram Bagian Timur | 104 902 | 106 698 | 108 406 | 110 024 | 111 573 |
| Maluku Barat Daya | 71 707 | 72 010 | 72 284 | 72 504 | 72 673 |
| Buru Selatan | 57 188 | 58 197 | 59 289 | 60 327 | 61 330 |
| Kota/City | | | | | |
| Ambon | 379 615 | 395 423 | 411 617 | 427 934 | 444 797 |
| Tual | 64 032 | 65 882 | 67 783 | 69 689 | 71 732 |
| Maluku | 1 628 413 | 1 657 409 | 1 686 469 | 1 715 548 | 1 744 654 |

Sumber : Proyeksi Penduduk Indonesia 2010–2035
 Source : *Indonesia Population Projection 2010–2035*

Gambar 12 Jumlah Penduduk Menurut Kabupaten/Kota di Provinsi Maluku, 2017
Figure 12 Population by Regency/City in Maluku Province, 2017



Sumber : Proyeksi Penduduk Indonesia 2010–2035
 Source : *Indonesia Population Projection 2010–2035*

13.2 LAJU PERTUMBUHAN PDRB/*GROWTH RATE OF GRDP*

Tabel 13.2 Laju Pertumbuhan Produk Domestik Regional Bruto Atas Dasar Harga Konstan 2010 Menurut Kabupaten/Kota di Provinsi Maluku (persen), 2013–2017
Growth Rate of Gross Regional Domestic Product at 2010 Constant Market Prices by Regency/City in Maluku Province (percent), 2013–2017

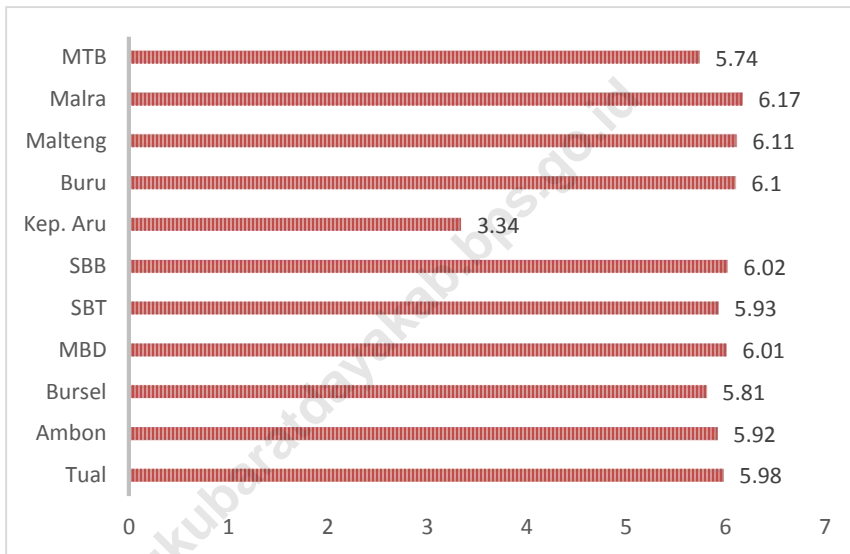
| Kabupaten/Kota Regency/City | 2013 | 2014 | 2015 | 2016 ^x | 2017 ^{xx} |
|--------------------------------|-------------|-------------|-------------|-------------------|--------------------|
| (1) | (2) | (3) | (4) | (5) | (6) |
| Kabupaten/Regency | | | | | |
| Maluku Tenggara Barat | 5,15 | 6,48 | 6,03 | 5,89 | 5,98 |
| Maluku Tenggara | 5,78 | 6,18 | 5,64 | 5,71 | 5,92 |
| Maluku Tengah | 4,72 | 6,27 | 5,36 | 5,94 | 5,81 |
| Buru | 4,42 | 6,23 | 5,23 | 5,72 | 6,01 |
| Kepulauan Aru | 6,14 | 6,76 | 5,02 | 5,25 | 5,93 |
| Seram Bagian Barat | 4,55 | 6,06 | 5,69 | 5,57 | 6,02 |
| Seram Bagian Timur | 3,27 | 8,23 | 5,81 | 5,03 | 3,34 |
| Maluku Barat Daya | 6,33 | 13,46 | 1,25 | 6,04 | 6,10 |
| Buru Selatan | 5,37 | 6,25 | 6,77 | 6,04 | 6,11 |
| Kota/City | | | | | |
| Ambon | 6,02 | 5,91 | 6,57 | 6,15 | 6,17 |
| Tual | 6,06 | 6,21 | 5,59 | 5,81 | 5,74 |
| Maluku | 5,24 | 6,64 | 5,48 | 5,73 | 5,81 |

Sumber : Diolah dari Hasil Sensus, Survei, dan Berbagai Sumber Lainnya
 Source : *Based on Census, Surveys, and Other Sources*

Laju Pertumbuhan Produk Domestik Regional Bruto Atas Dasar Harga Konstan 2010 Menurut Kabupaten/Kota di Provinsi Maluku (persen), 2017

Gambar 13
Figure

Growth Rate of Gross Regional Domestic Product at 2010 Constant Market Prices by Regency/City in Maluku Province (percent), 2017



Sumber : Diolah dari Hasil Sensus, Survei, dan Berbagai Sumber Lainnya
Source : Based on Census, Surveys, and Other Sources

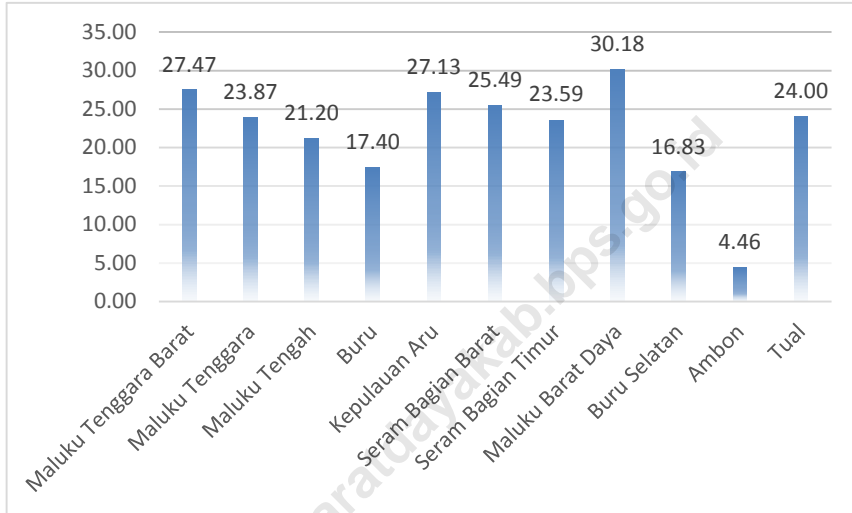
13.3 PENDUDUK MISKIN/*POOR PEOPLE*

Tabel 13.3 Jumlah Penduduk Miskin Menurut Kabupaten/Kota di Provinsi Maluku (ribu), 2013–2017
Table 13.3 *Number of Poor People by Regency/City in Maluku Province (thousand), 2013–2017*

| Kabupaten/Kota Regency/City | 2013 | 2014 | 2015 | 2016 | 2017 |
|--------------------------------|---------------|---------------|---------------|---------------|---------------|
| (1) | (2) | (3) | (4) | (5) | (6) |
| Kabupaten/Regency | | | | | |
| Maluku Tenggara Barat | 32,40 | 31,37 | 32,43 | 31,53 | 30,67 |
| Maluku Tenggara | 24,60 | 23,86 | 24,94 | 24,56 | 23,69 |
| Maluku Tengah | 81,40 | 78,93 | 81,43 | 80,28 | 78,72 |
| Buru | 22,40 | 21,95 | 23,42 | 23,53 | 23,44 |
| Kepulauan Aru | 24,30 | 23,79 | 26,14 | 26,48 | 25,37 |
| Seram Bagian Barat | 41,40 | 40,21 | 44,61 | 45,03 | 43,44 |
| Seram Bagian Timur | 25,80 | 25,08 | 27,44 | 26,89 | 26,23 |
| Maluku Barat Daya | 21,00 | 20,43 | 22,90 | 22,53 | 21,94 |
| Buru Selatan | 9,80 | 9,70 | 10,41 | 10,13 | 10,28 |
| Kota/City | | | | | |
| Ambon | 16,90 | 16,89 | 17,94 | 19,64 | 19,64 |
| Tual | 15,00 | 14,81 | 16,74 | 17,12 | 17,09 |
| Maluku | 315,00 | 307,02 | 328,40 | 327,72 | 320,51 |

Sumber : Survei Sosial Ekonomi Nasional
 Source : *National Social Economic Survey*

Gambar **14** **Persentase Penduduk Miskin Menurut Kabupaten/Kota di Provinsi Maluku (persen), 2017**
Figure **14** **Percentage of Poor People by Regency/City in Maluku Province (percent), 2017**



Sumber : Survei Sosial Ekonomi Nasional
 Source : National Social Economic Survey

13.4 INDEKS PEMBANGUNAN MANUSIA/HUMAN DEVELOPMENT INDEX

Tabel
Table

13.4

Indeks Pembangunan Manusia (IPM) Menurut Kabupaten/Kota di Provinsi Maluku, 2016 - 2017
The Human Development Index (HDI) by Regency/City in Maluku Province, 2016–2017

| Kabupaten/Kota Regency/City | AHH | HLS | RLS | Pengeluar an per | IPM | | |
|--------------------------------|-------------------------------|-------------------------|-------------------------|--|--------------|--------------|------------------------|
| | (tahun (e_0) years) | (tahun EYS years) | (tahun MYS years) | kapita (Rp 000)/ PPP (Rp 000) | Capaian | | Pertum buhan (%) |
| | 2017 | 2017 | 2017 | 2017 | 2016 | 2017 | 2016- 2017 |
| (1) | (2) | (3) | (4) | (5) | (6) | (7) | (8) |
| Kabupaten/Regency | | | | | | | |
| Maluku Tenggara Barat | 63,06 | 12,26 | 9,18 | 6 032 | 61,12 | 61,64 | 0,85 |
| Maluku Tenggara | 64,61 | 12,61 | 9,27 | 7 302 | 64,20 | 64,94 | 1,15 |
| Maluku Tengah | 66,06 | 13,93 | 9,29 | 9 875 | 69,54 | 70,09 | 0,79 |
| Buru | 66,03 | 12,78 | 7,99 | 10 036 | 66,63 | 67,61 | 1,47 |
| Kepulauan Aru | 62,34 | 11,77 | 8,40 | 7 334 | 61,32 | 62,13 | 1,32 |
| Seram Bagian Barat | 60,96 | 13,40 | 8,47 | 8 333 | 63,76 | 64,34 | 0,91 |
| Seram Bagian Timur | 58,56 | 12,20 | 7,84 | 9 058 | 61,15 | 62,06 | 1,49 |
| Maluku Barat Daya | 61,62 | 11,88 | 7,99 | 6 508 | 59,43 | 60,16 | 1,23 |
| Buru Selatan | 65,74 | 12,28 | 7,13 | 7 337 | 62,19 | 62,75 | 0,90 |
| Kota/City | | | | | | | |
| Ambon | 69,92 | 15,91 | 11,65 | 13 699 | 79,55 | 79,82 | 0,34 |
| Tual | 64,61 | 13,88 | 9,87 | 7 012 | 65,64 | 66,25 | 0,93 |
| Maluku | 65,40 | 13,91 | 9,38 | 8 433 | 67,60 | 68,19 | 0,87 |

Catatan/ Note : Angka Harapan Hidup/ *Life Expectancy*
 Rata-rata Lama Sekolah / *Mean Years of Schooling*
 Harapan Lama Sekolah / *Expected Years of Schooling*
 Pengeluaran per kapita / *Purchasing Power Parity*

Sumber : Diolah dari Hasil Sensus, Survei, dan Berbagai Sumber Lainnya
 Source : *Based on Census, Surveys, and Other Sources*

13.5 PDRB Atas Dasar Harga Berlaku/GRDP at Current Market Prices

Tabel 13.5 **Produk Domestik Regional Bruto Atas Dasar Harga Berlaku Menurut Kabupaten/Kota di Provinsi Maluku (Juta Rupiah), 2014 - 2017**
Table 13.5 **Gross Domestic Regional Product at Current Market Prices by Regency/City in Maluku Province (Million Rupiahs), 2014 - 2017**

| Kabupaten/Kota Regency/City | 2014 | 2015 | 2016 ^x | 2017 ^{xx} |
|--------------------------------|----------------------|----------------------|----------------------|----------------------|
| (1) | (2) | (3) | (4) | (5) |
| Kabupaten/Regency | | | | |
| Maluku Tenggara Barat | 1 714 526,89 | 1 899 549,94 | 2 108 957,01 | 2 291 329,61 |
| Maluku Tenggara | 2 063 957,23 | 2 313 213,08 | 2 499 082,25 | 2 753 684,70 |
| Maluku Tengah | 5 920 343,28 | 6 480 519,86 | 7 036 760,78 | 7 555 411,22 |
| Buru | 1 587 674,68 | 1 750 787,10 | 1 911 674,26 | 2 066 183,13 |
| Kepulauan Aru | 2 360 612,79 | 2 618 693,78 | 2 815 719,66 | 3 035 540,00 |
| Seram Bagian Barat | 2 023 154,73 | 2 230 528,87 | 2 424 706,05 | 2 613 026,73 |
| Seram Bagian Timur | 2 438 914,35 | 2 208 989,81 | 2 240 047,93 | 2 521 220,15 |
| Maluku Barat Daya | 1 111 671,81 | 1 188 179,00 | 1 300 435,71 | 1 404 793,12 |
| Buru Selatan | 901 530,77 | 1 013 697,20 | 1 111 003,93 | 1 204 685,92 |
| Kota/City | | | | |
| Ambon | 9 931 189,68 | 11 050 724,26 | 11 994 286,37 | 12 824 424,54 |
| Tual | 1 565 984,90 | 1 758 325,08 | 1 904 436,72 | 2 093 661,54 |
| Maluku | 31 656 482,62 | 34 345 956,20 | 37 054 061,74 | 39 878 784,83 |

Sumber : Diolah dari Hasil Sensus, Survei, dan Berbagai Sumber Lainnya

Source : Based on Census, Surveys, and Other Sources

13.6 PDRB Atas Dasar Harga Konstan 2010/*GRDP at 2010 Constant Market Prices*Tabel
Table 13.6

Produk Domestik Regional Bruto Atas Dasar Harga Konstan 2010 Menurut Kabupaten/Kota di Provinsi Maluku (Juta Rupiah), 2014-2017
Gross Domestic Regional Product at 2010 Constant Market Prices by Regency/City in Maluku Province (Million Rupiahs), 2014-2017

| Kabupaten/Kota Regency/City | 2014 | 2015 | 2016 ^x | 2017 ^{xx} |
|--------------------------------|----------------------|----------------------|----------------------|----------------------|
| (1) | (2) | (3) | (4) | (5) |
| Kabupaten/Regency | | | | |
| Maluku Tenggara Barat | 1 262 250,61 | 1 338 342,62 | 1 417 195,93 | 1 501 930,57 |
| Maluku Tenggara | 1 487 036,16 | 1 570 944,96 | 1 660 713,31 | 1 758 978,37 |
| Maluku Tengah | 4 429 044,98 | 4 666 260,72 | 4 943 327,53 | 5 230 654,81 |
| Buru | 1 177 518,67 | 1 239 094,91 | 1 309 986,99 | 1 388 750,57 |
| Kepulauan Aru | 1 734 152,01 | 1 821 139,26 | 1 916 829,34 | 2 030 406,56 |
| Seram Bagian Barat | 1 488 442,52 | 1 573 110,75 | 1 660 761,37 | 1 760 709,85 |
| Seram Bagian Timur | 1 663 493,13 | 1 760 134,30 | 1 848 628,38 | 1 910 442,58 |
| Maluku Barat Daya | 831 198,54 | 841 626,99 | 892 498,54 | 946 941,67 |
| Buru Selatan | 660 559,68 | 705 279,31 | 747 856,83 | 793 536,22 |
| Kota/City | | | | |
| Ambon | 7 704 150,15 | 8 210 004,37 | 8 715 003,82 | 9 252 535,24 |
| Tual | 1 132 473,24 | 1 195 770,13 | 1 265 188,47 | 1 337 783,92 |
| Maluku | 23 567 734,26 | 24 859 196,57 | 26 284 067,37 | 27 811 629,60 |

Sumber : Diolah dari Hasil Sensus, Survei, dan Berbagai Sumber Lainnya
 Source : *Based on Census, Surveys, and Other Sources*

<https://malukubaratdayakab.bps.go.id>

DATA

Mencerdaskan Bangsa

— Enlighten The Nation —



*Badan Pusat Statistik
Kabupaten Maluku Barat Daya
BPS - Statistics of Maluku Barat Daya Regency
Kelurahan Tiakur- Kec. Moa, Maluku Barat Daya
Homepage : <http://malukubaratdayakab.bps.go.id> E-mail : bps8108@bps.go.id*