

YAHUKIMO DALAM ANGKA YAHUKIMO IN FIGURES 2020



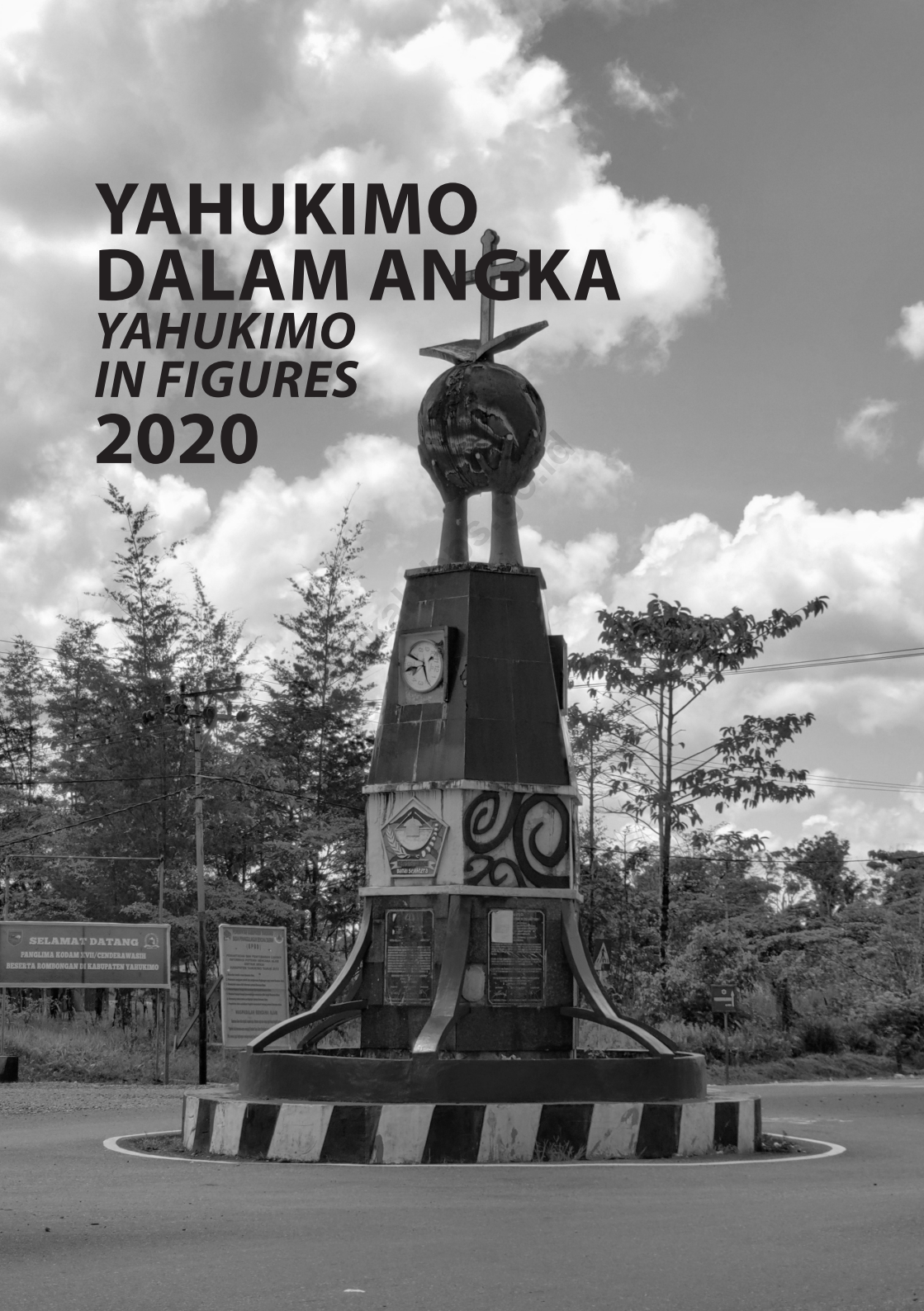
SELAMAT DATANG
PANGOLIMA KOBAM-YIU/CONDEANAWASI
BERSERTA BONGKONGAN DI KABUPATEN YAHUKIMO

PERUMPAH BANGUNAN
1981
PANGOLIMA KOBAM-YIU/CONDEANAWASI
BERSERTA BONGKONGAN DI KABUPATEN YAHUKIMO



**BADAN PUSAT STATISTIK
YAHUKIMO
BPS-STATISTICS OF YAHUKIMO**

YAHUKIMO DALAM ANGKA YAHUKIMO IN FIGURES 2020



YAHUKIMO DALAM ANGKA
Yahukimo in Figures
2020

ISBN: 978-602-0963-48-8

No. Publikasi/*Publication Number*: 94160.2001

Katalog /*Catalog*: 1102002.9416

Ukuran Buku/*Book Size*: 14,8 cm x 21 cm

Jumlah Halaman/*Number of Pages* : xxviii+286 hal/*pages*

Naskah/*Manuscript*:

BPS Yahukimo

BPS-Statistics of Yahukimo

Penyunting/*Editor*:

BPS Yahukimo

BPS-Statistics of Yahukimo

Gambar Kover/*Cover Design*:

Seksi Integrasi Pengolahan dan Diseminasi Statistik

Section of Integration Processing and Statistics Dissemination

Ilustrasi Kover/*Cover Illustration*:

BPS Kabupaten Yahukimo

Diterbitkan oleh/*Published by*:

©BPS Yahukimo/*BPS-Statistics of Yahukimo*

Dicetak oleh/*Printed by*:

BPS Kabupaten Yahukimo

Dilarang mengumumkan, mendistribusikan, mengomunikasikan, dan/atau menggandakan sebagian atau seluruh isi buku ini untuk tujuan komersil tanpa izin tertulis dari Badan Pusat Statistik.

Prohibited to announce, distribute, communicate, and/or copy part or all of this book for commercial purpose without permission from BPS-Statistics Indonesia.

PETA WILAYAH PAPUA MAP OF PAPUA



KEPALA BPS Yahukimo
CHIEF STATISTICIAN OF Yahukimo



EKO CHRISTIYANTO, S.ST



KATA PENGANTAR

Puji Syukur patut kita panjatkan ke hadirat Tuhan Yang maha Esa, atas perkenannya sehingga Publikasi Yahukimo Dalam Angka Tahun 2020 dapat diterbitkan, sebagai tindaklanjut dari penerbitan Tahun sebelumnya.

Badan Pusat Statistik (BPS) Kabupaten Yahukimo mempunyai tugas dan fungsi dalam penyediaan data statistik secara makro berdasarkan undang-undang. Diharapkan data tersebut merupakan data yang berkualitas: lengkap, akurat, mutakhir, berkelanjutan, dan relevan bagi pengguna data. Data dan informasi statistik yang berkualitas merupakan rujukan bagi upaya perumusan kebijakan dalam menyusun perencanaan, melakukan pemantauan dan mengevaluasi program-program agar sasaran-sasaran yang telah ditetapkan dapat dicapai dengan tepat, sehingga tujuan pembangunan, diantaranya untuk meningkatkan kesejahteraan rakyat, dapat dicapai dengan efektif.

Publikasi Yahukimo Dalam Angka Tahun 2020 dapat memberikan gambaran tentang sejauh mana pelaksanaan Pembangunan yang telah dan akan dilaksanakan di Kabupaten Yahukimo dari berbagai bidang.

Berbagai kendala dihadapi dalam penerbitan Publikasi ini, terutama dalam pengumpulan Data sekunder, untuk itu masukan dan saran dari berbagai pihak demi kesempurnaan pada penerbitan selanjutnya diterima dengan senang hati, dan kepada pihak yang ikut mendukung dalam penerbitan Publikasi ini disampaikan terima kasih, semoga bermanfaat.

14, Mei 2020
Kepala BPS
Yahukimo

EKO CHRISTIYANTO, S.ST



PREFACE

Praise be to God for the presence of the Almighty, for his approval so that Yahukimo's publication in 2020 figures can be published, as a follow-up to the publication of the previous year.

Yahukimo Regency Central Bureau of Statistics (BPS) has duties and functions in providing macro statistical data based on the law. The data is expected to be quality data: complete, accurate, up-to-date, sustainable and relevant for data users. Quality data and statistical information is a reference for policy formulation efforts in preparing plans, monitoring and evaluating programs so that the targets set can be achieved appropriately, so that development goals, including improving people's welfare, can be achieved effectively.

Yahukimo's publication in 2020 figures can provide an overview of the extent of the implementation of development that has been and will be implemented in Yahukimo District from various fields.

Various obstacles were faced in publishing this publication, especially in secondary data collection, for which input and suggestions from various parties for perfection in publishing were subsequently received with pleasure, and to those who participated in the publication of this publication, thank you, hopefully useful.

14th, May 2020
Chief Statistician of
Yahukimo

EKO CHRISTIYANTO, S.ST

DAFTAR ISI / CONTENTS

	Halaman <i>Page</i>
Kata Pengantar/ <i>Preface</i>	vii
Daftar Isi/ <i>Contents</i>	ix
Daftar Tabel/ <i>List of Tables</i>	xi
Daftar Gambar/ <i>List of Figures</i>	xxi
Daftar Singkatan/ <i>List of Abbreviations</i>	xxv
Statistik Kunci/ <i>Key Statistics</i>	xxvii
1. Geografi dan Iklim/ <i>Geography and Climate</i>	1
2. Pemerintahan/ <i>Government</i>	17
3. Penduduk dan Ketenagakerjaan/ <i>Population and Employment</i>	27
4. Sosial dan Kesejahteraan Rakyat/ <i>Social and Welfare</i>	45
5. Pertanian, Kehutanan, Peternakan, dan Perikanan/ <i>Agriculture, Forestry, Livestock, and Fishery</i>	153
6. Industri, Pertambangan, dan Energi/ <i>Industry, Mining, and Energy</i>	207
7. Pariwisata/ <i>Tourism</i>	219
8. Transportasi dan Komunikasi/ <i>Transportation and Communication</i>	227
9. Perbankan, Koperasi, dan Harga-harga/ <i>Banking, Cooperative, dan Prices</i>	235
10. Pengeluaran Penduduk/ <i>Population Expenditure</i>	243
11. Perdagangan/ <i>Trade</i>	253
12. Sistem Neraca Regional/ <i>System of Regional Accounts</i>	259
13. Perbandingan Antar Kabupaten/Kota/ <i>Regency/Municipal Comparison</i>	273

DAFTAR TABEL/LIST OF TABLES

Halaman
Page

1.	GEOGRAFI DAN IKLIM/GEOGRAPHY AND CLIMATE	
1.1	KEADAAN GEOGRAFI	
	GEOGRAPHY CONDITION	
1.1.1	Luas Daerah dan Jumlah Pulau Menurut Kecamatan di Kabupaten Yahukimo, 2019 <i>Total Area and Number of Islands by Subdistrict in Yahukimo Regency, 2019</i>	8
1.1.2	Tinggi Wilayah dan Jarak ke Ibukota Kabupaten Menurut Kecamatan di Kabupaten Yahukimo, 2019 <i>Altitude and Distance to the Capital of Regency by Subdistrict in Yahukimo Regency, 2019</i>	14
2.	PEMERINTAHAN/GOVERNMENT	
	<i>Number of Villages¹/Kelurahan by Subdistrict in Yahukimo Regency, 2019</i>	20
2.1	WILAYAH ADMINISTRATIF	
	ADMINISTRATIVE AREA	
2.1.1	Jumlah Desa ¹ /Kelurahan Menurut Kecamatan di Kabupaten Yahukimo, 2015–2019 <i>Number of Villages¹/Kelurahan by Subdistrict in Yahukimo Regency, 2015–2019</i>	21
2.3	SUMBER DAYA MANUSIA	
	HUMAN RESOURCES	
2.3.1	Jumlah Pegawai Negeri Sipil Menurut Jabatan dan Jenis Kelamin di Kabupaten Yahukimo, Desember 2018 dan Desember 2019 <i>Number of Civil Servants by Occupation and Sex in Yahukimo Regency, December 2018 dan December 2019</i>	24
2.3.2	Jumlah Pegawai Negeri Sipil Menurut Tingkat Pendidikan dan Jenis Kelamin di Kabupaten Yahukimo, Desember 2018 dan Desember 2019 <i>Number of Civil Servants by Educational Level and Sex in Yahukimo Regency, December 2018 and December 2019</i>	25

2.3.3	Jumlah Pegawai Negeri Sipil Menurut Tingkat Kepangkatan dan Jenis Kelamin di Kabupaten Yahukimo, Desember 2018 dan Desember 2019 <i>Number of Civil Servants by Hierarchy and Sex in Yahukimo Regency, December 2018 and December 2019</i>	26
3.	PENDUDUK DAN KETENAGAKERJAAN/ POPULATION AND EMPLOYMENT	
3.1	PENDUDUK POPULATION	
3.1.1	Penduduk, Laju Pertumbuhan Penduduk per Tahun, Distribusi Persentase Penduduk, Kepadatan Penduduk, Rasio Jenis Kelamin Penduduk Menurut Kecamatan di Kabupaten Yahukimo, 2019 <i>Population, Annual Population Growth Rate, Percentage Distribution of Population, Population Density, and Population Sex Ratio by Subdistrict in Yahukimo Regency, 2019</i>	32
3.2	KETENAGAKERJAAN EMPLOYMENT	
3.2.1	Jumlah Penduduk Berumur 15 Tahun Keatas Menurut Jenis Kegiatan Selama Seminggu yang Lalu dan Jenis Kelamin di Kabupaten Yahukimo, 2019 <i>Population Aged 15 Years and Over by Type of Activity During The Previous Week and Sex in Yahukimo Regency, 2019</i>	41
3.2.2	Penduduk Berumur 15 Tahun ke Atas Menurut Pendidikan Tertinggi yang Ditamatkan dan Jenis Kegiatan Selama Seminggu yang Lalu di Kabupaten Yahukimo, 2019 <i>Population 15 Years of Age and Over by Educational Attainment and Type of Activity During the Previous Week in Yahukimo Regency, 2019.</i>	42
3.2.3	Penduduk Berumur 15 Tahun Ke Atas yang Bekerja Selama Seminggu yang Lalu Menurut Status Pekerjaan Utama dan Jenis Kelamin di Kabupaten Yahukimo, 2019 <i>Population 15 Years of Age and Over who Worked During The Previous Week by Main Employment Status and Sex in Yahukimo Regency, 2019</i>	44

4. SOSIAL DAN KESEJAHTERAAN RAKYAT/SOCIAL AND WELFARE

4.1 PENDIDIKAN

EDUCATION

- 4.1.1 Jumlah Sekolah, Guru, dan Murid Taman Kanak-Kanak (TK) di Bawah Kementerian Pendidikan dan Kebudayaan Menurut Kecamatan di Kabupaten Yahukimo, 2018/2019 dan 2019/2020
Number of Schools, Teachers, and Pupils in Kindergarten Under The Ministry of Education and Culture by Subdistrict in Yahukimo Regency, 2018/2019 dan 2019/2020 53
- 4.1.2 Jumlah Sekolah, Guru, dan Murid Raudatul Athfal (RA) di Bawah Kementerian Agama Menurut Kecamatan di Kabupaten Yahukimo, 2018/2019 dan 2019/2020
Number of Schools, Teachers, and Pupils in Raudatul Athfal (RA) Under The Ministry of Religious Affairs by Subdistrict in Yahukimo Regency, 2018/2019 dan 2019/2020 62
- 4.1.3 Jumlah Sekolah, Guru, dan Murid Sekolah Dasar (SD) di Bawah Kementerian Pendidikan dan Kebudayaan Menurut Kecamatan di Kabupaten Yahukimo, 2018/2019 dan 2019/2020
Number of Schools, Teachers, and Pupils in Primary Schools Under The Ministry of Education and Culture by Subdistrict in Yahukimo Regency, 2018/2019 dan 2019/2020 65
- 4.1.4 Jumlah Sekolah, Guru, dan Murid Madrasah Ibtidaiyah (MI) di Bawah Kementerian Agama Menurut Kecamatan Menurut Kecamatan di Kabupaten Yahukimo, 2018/2019 dan 2019/2020
Number of Schools, Teachers, and Pupils in Madrasah Ibtidaiyah (MI) Under The Ministry of Religious Affairs by Subdistrict in Yahukimo Regency, 2018/2019 dan 2019/2020 74
- 4.1.5 Jumlah Sekolah, Guru, dan Murid Sekolah Menengah Pertama (SMP) di Bawah Kementerian Pendidikan dan Kebudayaan Menurut Kecamatan di Kabupaten Yahukimo, 2018/2019 dan 2019/2020
Number of Schools, Teachers, and Pupils in Junior High Schools Under The Ministry of Education and Culture by Subdistrict in Yahukimo Regency, 2018/2019 dan 2019/2020 77
- 4.1.6 Jumlah Sekolah, Guru, dan Murid Madrasah Tsanawiyah (MTs) di Bawah Kementerian Agama Menurut Kecamatan di Kabupaten Yahukimo, 2018/2019 dan 2019/2020

	<i>Number of Schools, Teachers, and Pupils in Madrasah Tsanawiyah (MTs) Under The Ministry of Religious Affairs by Subdistrict in Yahukimo Regency, 2018/2019 dan 2019/2020.....</i>	86
4.1.7	Jumlah Sekolah, Guru, dan Murid Sekolah Menengah Atas (SMA) di Bawah Kementerian Pendidikan dan Kebudayaan Menurut Kecamatan di Kabupaten Yahukimo, 2018/2019 dan 2019/2020 <i>Number of Schools, Teachers, and Pupils in Senior High Schools Under The Ministry of Education and Culture by Subdistrict in Yahukimo Regency, 2018/2019 dan 2019/2020.....</i>	89
4.1.8	Jumlah Sekolah, Guru, dan Murid Sekolah Menengah Kejuruan (SMK) di Bawah Kementerian Pendidikan dan Kebudayaan Menurut Kecamatan di Kabupaten Yahukimo, 2018/2019 dan 2019/2020 <i>Number of Schools, Teachers, and Pupils in Vocational High Schools Under The Ministry of Education and Culture by Subdistrict in Yahukimo Regency, 2018/2019 dan 2019/2020.....</i>	98
4.1.9	Jumlah Sekolah, Guru, dan Murid Madrasah Aliyah (MA) di Bawah Kementerian Agama Menurut Kecamatan di Kabupaten Yahukimo, 2018/2019 dan 2019/2020 <i>Number of Schools, Teachers, and Pupils in Madrasah Aliyah (MA) Under the Ministry of Religious Affairs by Subdistrict in Yahukimo Regency, 2018/2019 dan 2019/2020.....</i>	101
4.1.10	Jumlah Desa ¹ /Kelurahan yang Memiliki Fasilitas Sekolah Menurut Kecamatan dan Tingkat Pendidikan di Kabupaten Yahukimo, 2014– 2019 <i>Number of Villages¹/Kelurahan Having Educational Facilities by Subdistrict and Educational Level in Yahukimo Regency, 2014– 2019...</i>	110
4.1.12	Persentase Penduduk Berumur 15 Tahun ke Atas yang Melek Huruf Menurut Kelompok Umur di Kabupaten Yahukimo, 2018 dan 2019 <i>Percentage of Literate People Aged 15 Years and Over by Age Group in Yahukimo Regency, 2018 and 2019.....</i>	125
4.2	KESEHATAN HEALTH.....	
4.2.1	Jumlah Desa ¹ /Kelurahan Yang Memiliki Sarana Kesehatan Menurut Kecamatan di Kabupaten Yahukimo, 2014–2019 <i>Number of Villages¹/Kelurahan Having Health Facilities by Subdistrict in Yahukimo Regency, 2014–2019.....</i>	126

4.3 AGAMA DAN SOSIAL LAINNYA

RELIGION AND OTHER SOCIAL AFFAIRS

4.3.3	Jumlah Desa ¹ /Kelurahan yang Mengalami Bencana Alam ² Menurut Kecamatan di Kabupaten Yahukimo, 2011–2018 <i>Number of Villages¹/Kelurahan that Had Natural Disaster² by Subdistrict in Yahukimo Regency, 2011–2018</i>	144
-------	--	-----

5. PERTANIAN, KEHUTANAN, PETERNAKAN, DAN PERIKANAN/ AGRICULTURE, FORESTRY, LIVESTOCK, AND FISHERY

5.1 HORTIKULTURA

HORTICULTURE

5.1.1	Luas Panen Tanaman Sayuran Menurut Kecamatan dan Jenis Tanaman di Kabupaten Yahukimo (ha), 2018 dan 2019 <i>Harvested Area of Vegetables by Subdistrict and Kind of Plant in Yahukimo Regency (ha), 2018 and 2019</i>	159
5.1.2	Produksi Tanaman Sayuran Menurut Kecamatan dan Jenis Tanaman di Kabupaten Yahukimo (ton), 2018 dan 2019 <i>Production of Vegetables by Subdistrict and Kind of Plant in Yahukimo Regency (ton), 2018 dan 2019</i>	165
5.1.3	Luas Panen Tanaman Sayuran dan Buah-buahan Semusim Menurut Jenis Tanaman di Kabupaten Yahukimo (ha), 2016–2019 <i>Harvested Area of Seasonal Vegetables and Fruits by Kind of Plant in Yahukimo Regency (ha), 2016–2019</i>	171
5.1.4	Produksi Tanaman Sayuran dan Buah-buahan Semusim Menurut Jenis Tanaman di Kabupaten Yahukimo (ton), 2016–2019 <i>Production of Seasonal Vegetables and Fruits by Kind of Plant in Yahukimo Regency (ha), 2016–2019</i>	173
5.1.13	Produksi Buah-buahan Menurut Kecamatan dan Jenis Tanaman di Kabupaten Yahukimo (ton), 2018 and 2019 <i>Production of Fruits by Subdistrict and Kind of Plant in Yahukimo Regency (ton), 2018 and 2019</i>	175
5.1.14	Produksi Buah–Buahan dan Sayuran Tahunan Menurut Jenis Tanaman (ton) di Kabupaten Yahukimo, 2016–2019 <i>Production of Annual Fruits and Vegetables by Kind of Plant in Yahukimo Regency (ton), 2016–2019</i>	181

5.2 PERKEBUNAN
ESTATE CROPS

5.2.1 Luas Areal Tanaman Perkebunan Menurut Kecamatan dan Jenis Tanaman di Kabupaten Yahukimo (ha), 2018 dan 2019
Planted Area of Estate Crops by Subdistrict and Type of Crops in Yahukimo Regency (ha), 2018 dan 2019 183

5.2.2 Produksi Perkebunan Menurut Kecamatan dan Jenis Tanaman di Kabupaten Yahukimo (ton), 2018 dan 2019
Production of Estate by Subdistrict and Type of Crops in Yahukimo Regency (ton), 2018 and 2019..... 195

**6. INDUSTRI, PERTAMBANGAN, DAN ENERGI/
INDUSTRY, MINING, AND ENERGY**

6.1 Daya Terpasang, Produksi, dan Distribusi Listrik PT. PLN (Persero) pada Cabang/Ranting PLN Menurut Kecamatan di Kabupaten Yahukimo, 2019
Installed Electricity Power, Production, and Distribution of PT. PLN (Persero) at PLN Branch by Subdistrict in Yahukimo Regency, 2019..... 212

6.2 Jumlah Pelanggan Listrik Menurut Kecamatan di Kabupaten Yahukimo, 2015–2019
Number of Electricity Customers by Subdistrict in Yahukimo Regency, 2015–2019 215

7. PARIWISATA/TOURISM

7.1 Jumlah Rumah Makan/Restoran Menurut Kecamatan di Kabupaten Yahukimo, 2016–2019
Number of Restaurants by Subdistrict in Yahukimo Regency, 2016–2019 223

**8. TRANSPORTASI DAN KOMUNIKASI/
TRANSPORTATION AND COMMUNICATION**

8.2 KOMUNIKASI
COMMUNICATION

8.2.1 Jumlah Kantor Pos Pembantu Menurut

	Kecamatan di Kabupaten Yahukimo, 2016–2019 <i>Number of Post Offices Subsidiaries by Subdistrict in Yahukimo Regency, 2016–2019</i>	231
9.	PERBANKAN, KOPERASI, DAN HARGA-HARGA/ BANKING, COOPERATIVE, AND PRICES	
9.1	Jumlah Koperasi Aktif Menurut Kecamatan di Kabupaten Yahukimo, 2016–2019 <i>Number of Active Cooperative by Subdistrict in Yahukimo Regency, 2016–2019</i>	240
10.	PENGELUARAN PENDUDUK/POPULATION EXPENDITURE	
10.1	Rata-rata Pengeluaran per Kapita Sebulan Menurut Kelompok Komoditas (rupiah) di Kabupaten Yahukimo, 2018 dan 2019 <i>Monthly Average Expenditure per Capita by Commodity Group (rupiahs) in Yahukimo Regency, 2018 and 2019</i>	249
10.2	Persentase Pengeluaran per Kapita Sebulan Menurut Kelompok Komoditas di Kabupaten Yahukimo, 2018 dan 2019 <i>Percentage of Monthly Expenditure per Capita by Commodity Group in Yahukimo Regency, 2018 and 2019</i>	250
10.3	Pengeluaran Rata-Rata Per Kapita Sebulan Menurut Golongan Pengeluaran Per Kapita Sebulan di Kabupaten Yahukimo, 2018 dan 2019 <i>Percentage of Population by Per Capita Spending Group a Month in Yahukimo Regency, 2018 and 2019</i>	251
11.	PERDAGANGAN/TRADE	
	<i>Number of Entrepreneurs by Trading Business License in Yahukimo Regency, 2016–2019</i>	257
11.1	Jumlah Golongan Usaha Menurut Permodalan di Kabupaten Yahukimo, 2016–2018 <i>Number of Entrepreneurs by Trading Business License in Yahukimo Regency, 2016–2018</i>	258
12.	SISTEM NERACA REGIONAL/SYSTEM OF REGIONAL ACCOUNTS	

12.1.	Produk Domestik Regional Bruto Atas Dasar Harga Berlaku Menurut Lapangan Usaha di Kabupaten Yahukimo (juta rupiah), 2015–2019 <i>Gross Regional Domestic Product at Current Market Prices by Industry in Yahukimo Regency (million rupiahs), 2015–2019.....</i>	265
12.2	Produk Domestik Regional Bruto Atas Dasar Harga Konstan 2010 Menurut Lapangan Usaha di Kabupaten Yahukimo (juta rupiah), 2015–2019 <i>Gross Regional Domestic Product at 2010 Constant Market Prices by Industry in Yahukimo Regency (million rupiahs), 2015–2019.....</i>	267
12.3	Distribusi Persentase Produk Domestik Regional Bruto Atas Dasar Harga Berlaku Menurut Lapangan Usaha di Kabupaten Yahukimo, 2015–2019 <i>Percentage Distribution of Gross Regional Domestic Product at Current Market Prices by Industry in Yahukimo Regency, 2015–2019</i>	269
12.4	Laju Pertumbuhan Produk Domestik Regional Bruto Atas Dasar Harga Konstan 2010 Menurut Lapangan Usaha di Kabupaten Yahukimo (persen), 2016–2019 <i>Growth Rate of Gross Regional Domestic Product at 2010 Constant Market Prices by Industry in Yahukimo Regency (percent), 2016–2019 .</i>	271
13.	PERBANDINGAN ANTAR KABUPATEN/ KOTA/ REGENCY/MUNICIPAL COMPARISON	
	<i>Rate of Growth of Gross Regional Domestic Products at Constant 2010 Prices by Regency/Municipality in Papua Province (percent), 2019.....</i>	278
13.1	Jumlah Penduduk Menurut Kabupaten/ Kota di Provinsi Papua (ribu), 2015–2019 <i>Population by Regency/Municipality in Papua Province (thousand), 2015–2019.....</i>	279
13.2	Laju Pertumbuhan Produk Domestik Regional Bruto Atas Dasar Harga Konstan 2010 Menurut Kabupaten/ Kota di Provinsi Papua (persen), 2015–2019 <i>Rate of Growth of Gross Regional Domestic Products at Constant 2010 Prices by Regency/Municipality in Papua Province (percent), 2015–2019.....</i>	281

13.3	Jumlah Penduduk Miskin Menurut Kabupaten/ Kota di Provinsi Papua (ribu), 2015–2019 <i>Number of Poor Population by Regency/Municipality in Papua Province (thousand), 2015–2019</i>	283
13.4	Indeks Pembangunan Manusia Menurut Kabupaten/Kota di Provinsi Papua, 2015–2019 <i>Human Development Index by Regency/Municipality in Papua Province, 2015–2019</i>	285

<https://yahukimokab.bps.go.id>

<https://yahukimokab.bps.go.id>

DAFTAR GAMBAR/LIST OF FIGURES

		Halaman Page
1.1	Luas Daerah menurut Kecamatan (%), 2019 <i>Area of Subdistrict (%), 2019</i>	6
1.2	Jarak dari Ibukota Distrik ke Ibukota Kabupaten (Km), 2019 <i>Distance from District's Capital to Regency's Capital (Km), 2019</i>	7
2.1	Jumlah Desa ¹ /Kelurahan Menurut Kecamatan di Kabupaten Yahukimo, 2019 <i>Number of Villages¹/Kelurahan by Subdistrict in Yahukimo Regency, 2019</i>	20
3.1	Kepadatan Penduduk menurut Kecamatan, 2019 <i>Population Density of Subdistrict, 2019</i>	31
4.1	Jumlah Kejadian Bencana Alam, 2014-2019 <i>Numbers of Natural Disaster, 2014-2019</i>	51
4.2	Jumlah Fasilitas Pendidikan, 2014-2019	52
5.1	Produksi Tanaman Sayuran dan Buah–Buahan Semusim Menurut Jenis Tanaman (ton) <i>Production of Seasonal Vegetables and Fruits by Kind of Plant (ton).....</i>	158
6.1	Produksi dan Penjualan Listrik PLN (KWh), 2019 <i>Production and Sells of PLN Electricity (KWh), 2019</i>	211
9.1	Jumlah Koperasi Aktif Menurut Kecamatan di Kabupaten Yahukimo, 2016–2019 <i>Number of Active Cooperative by Subdistrict in Yahukimo Regency, 2016–2019</i>	239
10.1	Pengeluaran Rata-Rata Per Kapita Sebulan Menurut Golongan Pengeluaran Per Kapita Sebulan di Kabupaten Yahukimo, 2018 dan 2019 <i>Percentage of Population by Per Capita Spending Group a Month in Yahukimo Regency, 2018 and 2019</i>	248
11.1	Jumlah Golongan Usaha Menurut Permodalan di Kabupaten Yahukimo 2018	

	<i>Number of Entrepreneurs by Trading Business License in Yahukimo Regency, 2018.....</i>	257
12.1	PDRB atas dasar harga berlaku Menurut Lapangan Usaha, 2019 <i>GRDP by industry, 2019.....</i>	264
13.1	Laju Pertumbuhan Produk Domestik Regional Bruto Atas Dasar Harga Konstan 2010 Menurut Kabupaten/Kota di Provinsi Papua (persen), 2019 <i>Rate of Growth of Gross Regional Domestic Products at Constant 2010 Prices by Regency/Municipality in Papua Province (percent), 2019..</i>	278

<https://yahukimokab.bps.go.id>

PENJELASAN UMUM/EXPLANATORY NOTES

Tanda-tanda, satuan-satuan, dan lain-lainnya yang digunakan dalam publikasi ini adalah sebagai berikut:

Symbols, measurement units, and acronyms which are used in this publication, are as follows:

1. TANDA-TANDA/SYMBOLS

Data tidak tersedia/Data not available	: ...
Tidak ada atau nol /Null or zero	: -
Data dapat diabaikan/Data negligible	: 0
Tanda decimal/Decimal point	: ,
Data tidak dapat ditampilkan/Not applicable	: NA
Angka estimasi/Estimated figures	: e
Angka diperbaiki/Revised figures	: r
Angka sementara/Preliminary figures	: x
Angka sangat sementara/Very preliminary figures	: xx
Angka sangat sangat sementara/Very very preliminary figures	: xxx

2. SATUAN/UNITS

barel/barrel	: 158,99 liter/litres = 1/6,2898 m ³
hektar (ha)/hectare (ha)	: 10 000 m ²
kilometer (km)/kilometres (km)	: 1 000 meter/meters (m)
knot/knot	: 1,8523 km/jam (km/hour)
kuintal/quintal	: 100 kg
KWh	: 1 000 Watt hour
MWh	: 1 000 KWh
liter (untuk beras)/litre (for rice)	: 0,80 kg
MMSCF	: 1/35,3 m ³
metrik ton (m.ton)/metric ton (m. ton)	: 0,98421 long ton = 1 000 kg
ons/ounce	: 28,31 gram/grams
ton	: 1 000 kg

Satuan lain: buah, dus, butir, helai/lembar, kaleng, batang, pulsa, ton kilometer (ton-km), jam, menit, persen (%).

Other units: unit, pack, pieces, sheet, tin, pulse, ton-kilometres(ton-km), hour, minute, percent (%).

Perbedaan angka di belakang koma disebabkan oleh pembulatan angka.

The difference in decimal numbers is caused by rounding.

DAFTAR SINGKATAN/ LIST OF ABBREVIATIONS

SI	: Stasiun Iklim
SIMPK	: Stasiun Meteorologi Pertanian Khusus
t.t	: Tempat tidur
BCG	: Bacillus Calmette Guerin
DPT	: Difteri, Pertusis, Tetanus
TT	: Tetanus Toxoid
IOT	: Industri Obat Tradisional/ <i>Traditional Medicine Industry</i>
IKOT	: Industri Kecil Obat Tradisional/ <i>Traditional Medicine Small</i>
Alkes	: Alat kesehatan/ <i>Health Kits</i>
PKRT	: Perbekalan Kesehatan Rumah tangga/ <i>Household Health Logistics</i>
Kompl	: Komplemen/ <i>Complement</i>
IRTP	: Industri Pangan Produksi Rumah Tangga/ <i>Foods Home Industry</i>
PBF	: Pedagang Besar Farmasi/ <i>Pharmacy Whole-seller</i>
GFK	: Gudang Farmasi Kab/Kota/Regency/ <i>Municipality Pharmacy Warehouse</i>
RB	: Rumah Bersalin/ <i>Delivery House</i>
Pustu	: Puskesmas pembantu/ <i>Auxiliary Public Health Center</i>
BP	: Balai Pengobatan/ <i>Polyclinic</i>
TPS	: Tempat Pembuangan Sementara / <i>landfill</i>
Jamkesmas	: Jaminan kesehatan masyarakat miskin/ <i>Poor public health insurance</i>
PJKMU	: Program Jaminan Kesehatan Masyarakat Umum
SIUP	: Surat Ijin Usaha Perdagangan/ <i>Trading Permission Letter</i>
TDP	: Tanda Daftar Perusahaan/ <i>Company Registration Identity</i>
API	: Angka Pengenal Importir/ <i>Importer's Identity Number</i>


Statistik Kunci, 2017–2019 Key Statistics, 2017–2019

Rincian/Description	Satuan/Unit	2017	2018	2019
(1)	(2)	(3)	(4)	(5)
SOSIAL/SOCIAL				
Penduduk ¹ /Population ¹	juta/million	261,9	265,0	265,0
Laju Pertumbuhan Penduduk ¹ /Population Growth ¹	%	1,23	1,19	1,19
Angka Harapan Hidup ^{1-e} /Life Expectancy Rate ¹	tahun/years	71,1	71,2	71,2
Angka Melek Huruf Usia 15+/Literacy Rate Aged 15+	%	95,5	95,7	95,7
Tingkat Partisipasi Angkatan Kerja -TPAK ^{2,3} Labour Force Participation Rate-LFPR ^{2,3}	%	66,7	67,3	67,3
Tingkat Pengangguran Terbuka-TPT ² Unemployment Rate-UR ²	%	5,5 ⁴	5,3 ⁴	5,3 ⁴
Penduduk Miskin ⁵ /Poor People ⁴	juta/million	27,8	25,9	25,9
Persentase Penduduk Miskin ⁴ Percentage of Poor People ⁴	%	10,6	9,8	9,8
Indeks Pembangunan Manusia-IPM ⁵ Human Development Index ⁵	–	70,8	71,4	71,4
EKONOMI/ECONOMIC				
Produk Domestik Regional Bruto (PDRB) Harga Berlaku ⁶ Gross Regional Domestic Bruto (GRDP) at Current Price ⁶	triliun rupiah trillion rupiahs	13 587,2 ^x	14 837,4 ^{xx}	14 837,4 ^{xx}
Laju Pertumbuhan Ekonomi ⁸ /Economic Growth ⁷	%	5,1 ^x	5,2 ^{xx}	5,2 ^{xx}
PDRB Per Kapita Harga Berlaku ^{6,8} Per Capita of GRDP at Current Price ^{6,8}	juta rupiah million rupiahs	51,9 ^x	56,0 ^{xx}	56,0 ^{xx}

- Catatan/Notes: ¹ Hasil proyeksi penduduk Indonesia 2010–2035 (pertengahan tahun/Juni)/The result of Indonesia population projection 2010–2035 (mid year/June)
- ² Kondisi Agustus/Condition at August
- ³ Menggunakan penimbang hasil proyeksi penduduk tahun 2010–2035/Weighted by the 2010–2035 population projection
- ⁴ Kondisi Maret/Condition at March
- ⁵ Sejak tahun 2010, IPM dihitung dengan metode baru. Komponen IPM metode baru adalah angka harapan hidup saat lahir, harapan lama sekolah, rata-rata lama sekolah, dan pengeluaran per kapita/Since 2010, HDI was calculated using new method. New HDI component are life expectancy at birth, expected years of schooling, means years of schooling, and expenditure per capita
- ⁶ Mulai tahun 2010 mengadopsi System of National Account 2008 (SNA 2008)/Since 2010 is in line with System of National Account 2008 (SNA 2008)
- ⁷ Menggunakan tahun dasar 2010 (2010=100)/Using 2010 base year (2010=100)
- ⁸ Menggunakan proyeksi penduduk berdasarkan hasil SP2010/Using population projection based on SP2010

01

**GEOGRAFI DAN IKLIM
GEOGRAPHY AND CLIMATE**



<https://yahukimokab.bps.go.id>

PENJELASAN TEKNIS

1. Badan Pusat Statistik (BPS) telah melakukan pendataan Potensi Desa (Podes) sejak tahun 1980. Sejak saat itu, Podes dilaksanakan secara rutin sebanyak 3 kali dalam kurun waktu sepuluh tahun untuk mendukung kegiatan Sensus Penduduk, Sensus Pertanian, ataupun Sensus Ekonomi. Dengan demikian, fakta penting terkait ketersediaan infrastruktur dan potensi yang dimiliki oleh setiap wilayah dapat dipantau perkembangannya secara berkala dan terus menerus.
2. Sejak tahun 2008, pendataan Podes mengalami perubahan dengan adanya penambahan kuesioner suplemen kecamatan dan kabupaten/kota. Penambahan kuesioner tersebut bertujuan untuk meningkatkan manfaat data Podes bagi para konsumen data dan pemerintah daerah dalam perencanaan pembangunan wilayah.
3. Data Podes merupakan satu-satunya sumber data kewilayahan yang muatannya beragam dan memberi gambaran tentang situasi pembangunan suatu wilayah (regional). Ini berbeda dengan data dari hasil pendekatan rumah tangga yang lebih menekankan pada dimensi aktivitas sektoral. Keduanya sama penting dan menjadi kekayaan BPS. Pencacahan Podes

TECHNICAL NOTES

1. *BPS-Statistics Indonesia has already recorded village potential (Podes) since 1980. Since then, Podes regularly implemented 3 (three) times within ten years to support the activities of the Population Census, Agriculture Census, or Economic Census. Thus, availability and the potential possessed by each region can be monitored regularly and continually.*
2. *Since 2008, Podes has been changed especially in providing additional information from subdistrict and regency/City, using separate questionnaires. The goal of these changes is to provide more benefits for data users and local government in regional development planning.*
3. *Podes data is the only one source of spatial data consisting of various information and providing a picture of development progress in a region. The Podes data are different from data resulted from household surveys focusing on the dimension of sectoral activities. Both kind of data are important and become the trade mark of BPS on the data richness aspect. Podes enumeration is implemented as a census of the lowest governmental administrative region equivalent to village (i.e. village, subdistrict, nagari, and Transmigration*

dilakukan secara sensus terhadap seluruh wilayah administrasi pemerintahan terendah setingkat desa (yaitu desa, kelurahan, nagari, Unit Permukiman Transmigrasi (UPT) yang masih dibina oleh kementerian terkait. Berdasarkan hasil Podes 2018, ada sebanyak 83.931 wilayah setingkat desa yang tersebar di 514 kabupaten/kota.

4. Pengumpulan data Podes 2018 dilakukan melalui wawancara langsung oleh petugas terlatih dengan narasumber yang relevan. Petugas adalah aparatur ataupun mitra kerja BPS Kabupaten/ Kota, sementara narasumber adalah kepala desa/lurah atau narasumber lain yang memiliki pengetahuan terhadap wilayah target pencacahan.

Settlement Unit which is still fostered by the relevant ministries). There were 83,931 village-level areas spread over 514 regencies/ municipalities based on the result of Podes 2018.

4. *Data collection of Podes 2018 carried out through direct interviews by trained personnel with relevant respondents. The interviewers are BPS Regency/City personnel or partners, meanwhile, the selected respondents are the village head/subdistrict head or other respondents who have the knowledge towards the target area of enumeration.*

ULASAN

Bedasarkan data Badan Pusat Statistik, Kabupaten Yahukimo memiliki wilayah seluas 17.512 km². Distrik Kurima menjadi Distrik dengan wilayah terluas di Kabupaten Yahukimo dengan luas wilayah 605 km². Sebaliknya Distrik Duram menjadi distrik dengan luas wilayah paling kecil di Kabupaten Yahukimo dengan luas 100 km². Distrik Dekai sebagai ibukota Kabupaten Yahukimo memiliki luas 520 km².

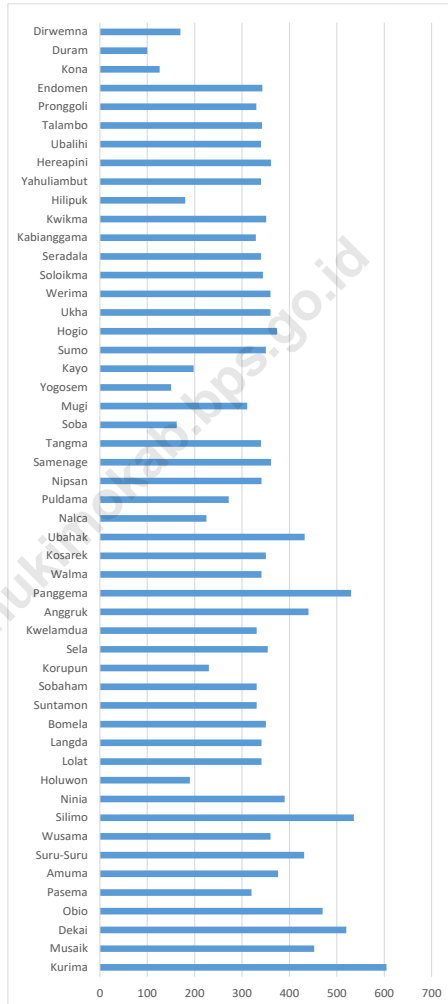
Distrik Dekai sebagai ibukota Kabupaten Yahukimo menjadi pusat pemerintahan dan perekonomian di Kabupaten Yahukimo. Data Badan Pusat Statistik menunjukkan Distrik Talambo menjadi distrik dengan jarak terjauh dari ibukota Kabupaten Yahukimo dengan jarak 230 km. Sebaliknya, Distrik Sumo merupakan distrik dengan jarak terdekat ke ibukota Kabupaten Yahukimo yaitu 32 km.

DESCRIPTION

Based on Indonesia Statistics' data, Yahukimo regency has total area of 17.512 square-km. District of Kurima becomes the largest district in Yahukimo Regency with a total area of 605 square-km. in the other hand, District of Duram becomes the smallest area in Yahukimo Regency with a total area of 100 square-km. District of Dekai as the capital of Yahukimo Regency has a total area of 520 square-km.

District of Dekai which is capital of Yahukimo Regency has become government and economic centre in Yahukimo Regency. Data from Indonesia Statistics shows District of Talambo as the furthest area from District of Dekai with 230 km. In contrary, District of Sumo is the nearest district to District of Dekai with 32 km.

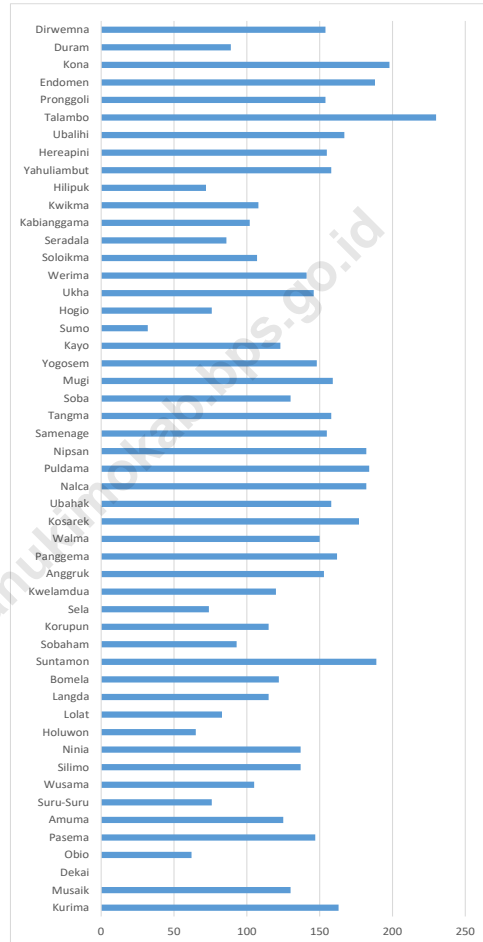
Gambar 1.1 Luas Daerah menurut Kecamatan (%), 2019
Figures 1.1 Area of Subdistrict (%), 2019



Sumber/Source : Berdasarkan Peraturan Menteri Dalam Negeri No. 66 Tahun 2011 tanggal 28 Desember 2011
 Based on Minister Of Home Affairs Regulation No 66/2011, December 28,2011

Gambar 1.2
Figures

**Jarak dari Ibukota Distrik ke Ibukota Kabupaten (Km),
2019**
***Distance from District's Capital to Regency's Capital (Km),
2019***



Sumber/Source : BPS Kabupaten Yahukimo

1.1 KEADAAN GEOGRAFI GEOGRAPHY CONDITION

Tabel
Table 1.1.1 **Luas Daerah dan Jumlah Pulau Menurut Kecamatan di Kabupaten Yahukimo, 2019**
Total Area and Number of Islands by Subdistrict in Yahukimo Regency, 2019

Kecamatan <i>Subdistrict</i>	Ibukota Kecamatan <i>Capital of Subdistrict</i>	Luas <i>Total Area</i> (km ² /sq.km)
(1)	(2)	(3)
Kurima	Obalma	605
Musaik	Musaik	452
Dekai	Dekai	520
Obio	Obio	470
Pasema	Pasema	320
Amuma	Amuma	376
Suru-Suru	Suru-Suru	431
Wusama	Wusama	360
Silimo	Silimo	536
Ninia	Ninia	390
Holuwon	Holuwon	190
Lolat	Lolat	341
Langda	Langda	341
Bomela	Bomela	350
Suntamon	Suntamon	331
Sobaham	Sobaham	331
Korupun	Korupun	230

Kecamatan Subdistrict	Ibukota Kecamatan Capital of Subdistrict	Luas Total Area (km²/sq.km)
(1)	(2)	(3)
Sela	Sela	354
Kwelamdua	Kwelamdua	331
Anggruk	Anggruk	440
Panggema	Panggema	530
Walma	Walma	341
Kosarek	Kosarek	350
Ubahak	Ubahak	432
Nalca	Nalca	225
Puldama	Puldama	272
Nipsan	Nipsan	341
Samenage	Samenage	361
Tangma	Tangma	340
Soba	Soba	162
Mugi	Mugi	311
Yogosem	Yogosem	150
Kayo	Kayo	198
Sumo	Sumo	350

Kecamatan Subdistrict	Ibukota Kecamatan Capital of Subdistrict	Luas Total Area (km²/sq.km)
(1)	(2)	(3)
Hogio	Hogio	374
Ukha	Ukha	360
Werima	Werima	360
Soloikma	Soloikma	344
Seradala	Seradala	340
Kabianggama	Kabianggama	329
Kwikma	Kwikma	351
Hilipuk	Hilipuk	180
Yahuliambut	Yahuliambut	340
Hereapini	Hereapini	361
Uballi	Uballi	340
Talambo	Talambo	342
Pronggoli	Pronggoli	330
Endomen	Endomen	343
Kona	Kona	126
Duram	Duram	100
Dirwemna	Dirwemna	170
Yahukimo	Dekai	17 152

Lanjutan Tabel/*Continued Table* 1.1.1

Kecamatan Subdistrict	Persentase terhadap Luas Kabupaten Percentage to Regency/Municipal Area	Jumlah Pulau Number of Islands
(1)	(4)	(5)
Kurima	3.53	-
Musaik	2.64	-
Dekai	3.03	-
Obio	2.74	-
Pasema	1.87	-
Amuma	2.19	-
Suru-Suru	2.51	-
Wusama	2.1	-
Silimo	3.13	-
Ninia	2.27	-
Holuwon	1.11	-
Lolat	1.99	-
Langda	1.99	-
Bomela	2.04	-
Suntamon	1.93	-
Sobaham	1.93	-
Korupun	1.34	-

Kecamatan Subdistrict	Persentase terhadap Luas Kabupaten Percentage to Regency/Municipal Area	Jumlah Pulau Number of Islands
(1)	(4)	(5)
Sela	2.06	-
Kwelamdua	1.93	-
Anggruk	2.57	-
Panggema	3.09	-
Walma	1.99	-
Kosarek	2.04	-
Ubahak	2.52	-
Nalca	1.31	-
Puldama	1.59	-
Nipsan	1.99	-
Samenage	2.1	-
Tangma	1.98	-
Soba	0.94	-
Mugi	1.81	-
Yogosem	0.87	-
Kayo	1.15	-
Sumo	2.04	-

Kecamatan Subdistrict	Persentase terhadap Luas Kabupaten Percentage to Regency/Municipal Area	Jumlah Pulau Number of Islands
(1)	(4)	(5)
Hogio	2.18	-
Ukha	2.1	-
Werima	2.1	-
Soloikma	2.01	-
Seradala	1.98	-
Kabianggama	1.92	-
Kwikma	2.05	-
Hilipuk	1.05	-
Yahuliambut	1.98	-
Hereapini	2.1	-
Ubalih	1.98	-
Talambo	1.99	-
Pronggoli	1.92	-
Endomen	2	-
Kona	0.73	-
Duram	0.58	-
Dirwemna	0.99	-
Yahukimo	100	

Catatan/Note: ...

Sumber/Source: BPS Kabupaten Yahukimo

Tabel 1.1.2 **Tinggi Wilayah dan Jarak ke Ibukota Kabupaten Menurut Kecamatan di Kabupaten Yahukimo, 2019**
Altitude and Distance to the Capital of Regency by Subdistrict in Yahukimo Regency, 2019

Kecamatan Subdistrict	Tinggi Wilayah (mdpl) Altitude (m a.s.l)	Jarak ke Ibukota Kabupaten Distance to the Capital of Regency
(1)	(2)	(3)
Kurima	-	163
Musaik	-	130
Dekai	-	0
Obio	-	62
Pasema	-	147
Amuma	-	125
Suru-Suru	-	76
Wusama	-	105
Silimo	-	137
Ninia	-	137
Holuwon	-	65
Lolat	-	83
Langda	-	115
Bomela	-	122
Suntamon	-	189
Sobaham	-	93
Korupun	-	115

Kecamatan Subdistrict	Tinggi Wilayah (mdpl) Altitude (m a.s.l)	Jarak ke Ibukota Kabupaten Distance to the Capital of Regency
(1)	(2)	(3)
Sela	-	74
Kwelamdua	-	120
Anggruk	-	153
Panggema	-	162
Walma	-	150
Kosarek	-	177
Ubahak	-	158
Nalca	-	182
Puldama	-	184
Nipsan	-	182
Samenage	-	155
Tangma	-	158
Soba	-	130
Mugi	-	159
Yogosem	-	148
Kayo	-	123
Sumo	-	32

Kecamatan <i>Subdistrict</i>	Tinggi Wilayah (mdpl) <i>Altitude (m a.s.l)</i>	Jarak ke Ibukota Kabupaten <i>Distance to the Capital of Regency</i>
(1)	(2)	(3)
Hogio	-	76
Ukha	-	146
Werima	-	141
Soloikma	-	107
Seradala	-	86
Kabianggama	-	102
Kwikma	-	108
Hilipuk	-	72
Yahuliambut	-	158
Hereapini	-	155
Ubalih	-	167
Talambo	-	230
Pronggoli	-	154
Endomen	-	188
Kona	-	198
Duram	-	89
Dirwemna	-	154
Yahukimo	-	

Catatan/Note: ...

Sumber/Source: BPS Kabupaten Yahukimo

02

**PEMERINTAHAN
GOVERNMENT**



PENJELASAN TEKNIS

1. Anggota Dewan Perwakilan Rakyat Daerah (DPRD) dipilih melalui pemilihan umum (pemilu) dan dilantik dalam masa jabatan lima tahun.
2. Susunan Pemerintah daerah adalah Kepala Daerah beserta perangkat daerah lainnya sebagai Badan Eksekutif Daerah. Pemerintah Kabupaten Sleman dipimpin oleh seorang Bupati sebagai kepala eksekutif yang dibantu oleh seorang Wakil Bupati.
3. Anggota Dewan Perwakilan Rakyat Daerah (DPRD) dipilih melalui pemilihan umum (pemilu) dan dilantik dalam masa jabatan lima tahun.

TECHNICAL NOTES

1. *Regional House of Representatives (DPRD) members are elected through a general election and appointed for a five-years membership.*
2. *The composition of the Regional Government shall be the Head of Region along with other regional apparatuses as the Regional Executive Board. The district government of Sleman is led by a Bupati as chief executive who is assisted by a Vice Regent.*
3. *Regional House of Representatives (DPRD) members are elected through a general election and appointed for a five-years membership.*

ULASAN

Kabupaten Yahukimo terdiri dari 51 Distrik. Lebih lanjut lagi, Pada tahun 2016-2019 Kabupaten Yahukimo memiliki 518 kampung/kelurahan.

Badan Kepegawaian Daerah Kabupaten Yahukimo pada tahun 2018 mencatat ada sebanyak 2.574 orang Pegawai Negeri Sipil (PNS) di Kabupaten Yahukimo. Secara lebuah lanjut, jumlah PNS didominasi oleh laki-laki sebanyak 2.119 orang, sedangkan perempuan sejumlah 455 orang.

DESCRIPTION

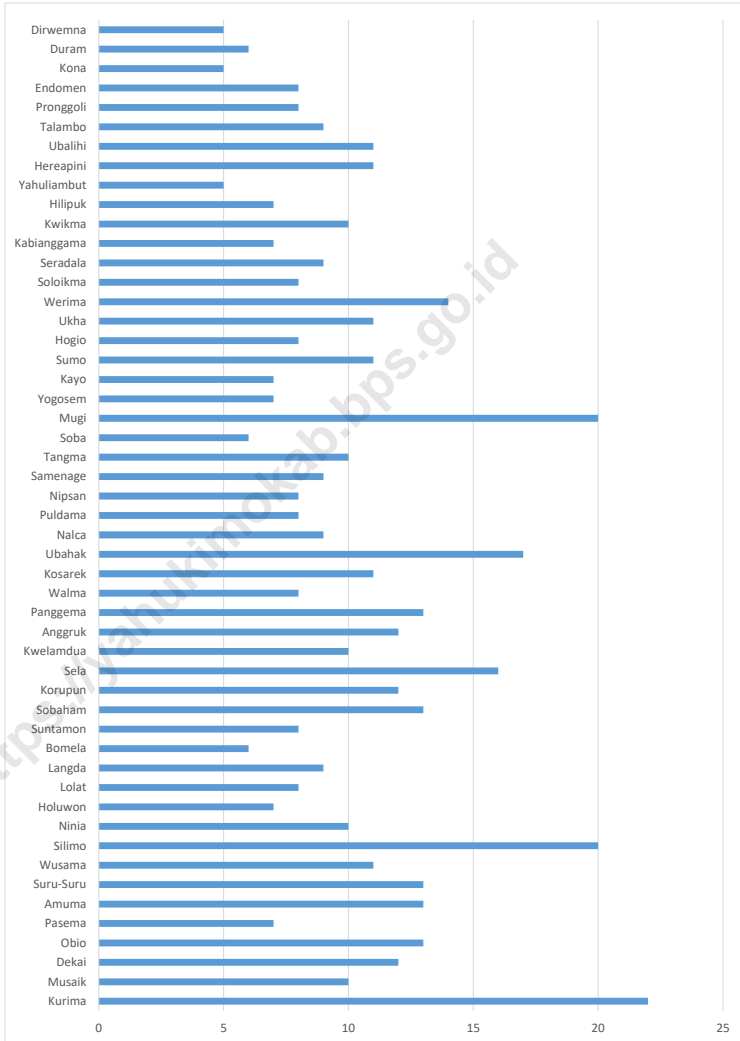
Yahukimo Regency comprised of 51 districts. Moreover, in 2016-2019 Yahukimo Regency had 518 urban villages/villages.

State Personnel Board Regional Office of Yahukimo in 2018 described that there are 2.574 civil servants in Yahukimo Regency. Moreover, this number was dominated by men with 2.119 personnel, while there are 455 women personnel

<https://yahukimokab.bps.go.id>

Gambar 2.1
Figures

Jumlah Desa¹/Kelurahan Menurut Kecamatan di Kabupaten Yahukimo, 2019
Number of Villages¹/Kelurahan by Subdistrict in Yahukimo Regency, 2019



Sumber/Source : Badan Pusat Statistik

2.1 WILAYAH ADMINISTRATIF ADMINISTRATIVE AREA

Tabel 2.1.1 Jumlah Desa¹/Kelurahan Menurut Kecamatan di Kabupaten Yahukimo, 2015–2019
Table 2.1.1 Number of Villages¹/Kelurahan by Subdistrict in Yahukimo Regency, 2015–2019

Kecamatan Subdistrict	2015	2016	2017	2018	2019
(1)	(2)	(3)	(4)	(5)	(6)
Kurima	22	22	22	22	22
Musaik	10	10	10	10	10
Dekai	12	12	12	12	12
Obio	13	13	13	13	13
Pasema	7	7	7	7	7
Amuma	13	13	13	13	13
Suru-Suru	13	13	13	13	13
Wusama	11	11	11	11	11
Silimo	20	20	20	20	20
Ninia	10	10	10	10	10
Holuwon	7	7	7	7	7
Lolat	8	8	8	8	8
Langda	9	9	9	9	9
Bomela	6	6	6	6	6
Suntamon	8	8	8	8	8
Sobaham	13	13	13	13	13
Korupun	12	12	12	12	12

Kecamatan Subdistrict	2015	2016	2017	2018	2019
(1)	(2)	(3)	(4)	(5)	(6)
Sela	16	16	16	16	16
Kwelamdua	10	10	10	10	10
Anggruk	12	12	12	12	12
Panggema	13	13	13	13	13
Walma	8	8	8	8	8
Kosarek	11	11	11	11	11
Ubahak	17	17	17	17	17
Nalca	9	9	9	9	9
Puldama	8	8	8	8	8
Nipsan	8	8	8	8	8
Samenage	9	9	9	9	9
Tangma	10	10	10	10	10
Soba	6	6	6	6	6
Mugi	20	20	20	20	20
Yogosem	7	7	7	7	7
Kayo	7	7	7	7	7
Sumo	11	11	11	11	11

Kecamatan Subdistrict	2015	2016	2017	2018	2019
(1)	(2)	(3)	(4)	(5)	(6)
Hogio	8	8	8	8	8
Ukha	11	11	11	11	11
Werima	14	14	14	14	14
Soloikma	8	8	8	8	8
Seradala	9	9	9	9	9
Kabianggama	7	7	7	7	7
Kwikma	10	10	10	10	10
Hilipuk	7	7	7	7	7
Yahuliambut	5	5	5	5	5
Hereapini	11	11	11	11	11
Ubalih	11	11	11	11	11
Talambo	9	9	9	9	9
Pronggoli	8	8	8	8	8
Endomen	8	8	8	8	8
Kona	5	5	5	5	5
Duram	6	6	6	6	6
Dirwemna	5	5	5	5	5
Yahukimo	518	518	518	518	518

Catatan/Note: ¹Termasuk Unit Permukiman Transmigrasi (UPT)/Include Transmigration Settlement Unit
 Sumber/Source: Peraturan Kepala Badan Pusat Statistik Nomor 1 Tahun 2020 Tanggal 5 Februari 2020 tentang Perubahan Atas Peraturan Kepala Badan Pusat Statistik Nomor 3 Tahun 2019 tentang Kode dan Nama Wilayah Kerja Statistik Tahun 2019/Chief Statistician Regulation Number 1/2020, February 5 2020, as a revision of Chief Statistician Regulation Number 3 of 2019 on Code and Name of Regional Level of Data Collection.

2.3 SUMBER DAYA MANUSIA HUMAN RESOURCES

Tabel 2.3.1 Jumlah Pegawai Negeri Sipil Menurut Jabatan dan Jenis Kelamin di Kabupaten Yahukimo, Desember 2018 dan Desember 2019
Number of Civil Servants by Occupation and Sex in Yahukimo Regency, December 2018 dan December 2019

Jabatan <i>Occupation</i>	2018		Jumlah <i>Total</i>
	Laki-laki <i>Male</i>	Perempuan <i>Female</i>	
(1)	(2)	(3)	(4)
Fungsional Tertentu <i>Specific Functional</i>
Fungsional Umum <i>Staf General Functional</i>
Struktural/Structural
Eselon V/5th Echelon	-	-	-
Eselon IV/4th Echelon	95	18	113
Eselon III/3rd Echelon	915	329	1244
Eselon II/2nd Echelon	631	170	801
Eselon I/1st Echelon	280	3	283
Jumlah/Total	1921	520	2441

Catatan/Note: ...

Sumber/Source: Badan Kepegawaian Daerah Kabupaten Yahukimo

Tabel 2.3.2 Jumlah Pegawai Negeri Sipil Menurut Tingkat Pendidikan dan Jenis Kelamin di Kabupaten Yahukimo, Desember 2018 dan Desember 2019
Number of Civil Servants by Educational Level and Sex in Yahukimo Regency, December 2018 and December 2019

Tingkat Pendidikan <i>Educational Level</i>	2018		
	Laki-laki <i>Male</i>	Perempuan <i>Female</i>	Jumlah <i>Total</i>
(1)	(2)	(3)	(4)
Sampai dengan SD <i>Up to Primary School</i>	180	1	181
SMP/Sederajat <i>General Vocational Junior High School</i>	155	3	158
SMA/Sederajat <i>General/Vocational Senior High School</i>	675	104	779
Diploma I, II/Akta I, II <i>Diploma I, II/Akta I, II</i>	126	48	174
Diploma III/Akta III/Sarjana Muda <i>Diploma III/Akta III/Bachelor</i>	260	28	288
Tingkat Sarjana/Doktor/Ph.D <i>University Graduates</i>	723	271	994
Jumlah/Total	2119	455	2574

Catatan/Note: ...

Sumber/Source: Badan Kepegawaian Daerah Kabupaten Yahukimo

Tabel
Table 2.3.3

**Jumlah Pegawai Negeri Sipil Menurut Tingkat
Kepangkatan dan Jenis Kelamin di Kabupaten Yahukimo,
Desember 2018 dan Desember 2019**
*Number of Civil Servants by Hierarchy and Sex in Yahukimo
Regency, December 2018 and December 2019*

Pangkat/Golongan/Ruang <i>Hierarchy</i>	2018		
	Laki-laki <i>Male</i>	Perempuan <i>Female</i>	Jumlah <i>Total</i>
(1)	(2)	(3)	(4)
1. I/A (Juru Muda)	61	0	61
2. I/B (Juru Muda Tingkat I)	80	0	80
3. I/C (Juru)	48	1	49
4. I/D (Juru Tingkat I)	56	2	58
Golongan I/Range I			
5. II/A (Pengatur Muda)	149	20	169
6. II/B (Pengatur Muda Tingkat I)	190	30	220
7. II/C (Pengatur)	158	55	213
8. II/D (Pengatur Tingkat I)	134	65	199
Golongan II/Range II			
9. III/A (Penata Muda)	234	83	317
10. III/B (Penata Muda Tingkat I)	292	103	395
11. III/C (Penata)	237	89	326
12. III/D (Penata Tingkat I)	153	54	207
Golongan III/Range III			
13. IV/A (Pembina)	60	14	74
14. IV/B (Pembina Tingkat I)	24	4	28
15. IV/C (Pembina Utama Muda)	11	-	11
16. IV/D (Pembina Utama Madya)	-	-	-
17. IV/E (Pembina Utama)	-	-	-
Golongan IV/Range IV			
Jumlah/Total	1887	520	2407

Catatan/Note: ...

Sumber/Source: Badan Kepegawaian Daerah Kabupaten Yahukimo

03

PENDUDUK DAN KETENAGAKERJAAN
POPULATION AND EMPLOYMENT



PENJELASAN TEKNIS

1. Penduduk Indonesia adalah semua orang yang berdomisili di wilayah teritorial Indonesia selama 6 bulan atau lebih dan atau mereka yang berdomisili kurang dari 6 bulan tetapi bertujuan menetap.
2. Laju pertumbuhan penduduk adalah angka yang menunjukkan persentase penambahan penduduk dalam jangka waktu tertentu.
3. Kepadatan penduduk adalah rasio banyaknya penduduk per kilometer persegi.
4. Rasio jenis kelamin adalah perbandingan antara penduduk laki-laki dan penduduk perempuan pada suatu wilayah dan waktu tertentu. Biasanya dinyatakan dengan banyaknya penduduk laki-laki untuk 100 penduduk perempuan.
5. Distribusi penduduk adalah pola persebaran penduduk di suatu wilayah, baik berdasarkan batas-batas geografis maupun berdasarkan batas-batas administrasi pemerintahan.
6. Penduduk usia kerja adalah penduduk yang berumur 15 tahun ke atas.
7. Angkatan kerja adalah penduduk usia kerja (15 tahun ke atas) yang bekerja, punya pekerjaan namun sementara tidak bekerja, dan pengangguran.
8. Bekerja adalah kegiatan ekonomi

TECHNICAL NOTES

1. *The population of Indonesia are all residents of the entire territory of Indonesia who have stayed for six months or longer, and those who intended to stay more than six months even though their length of stay is less than six months.*
2. *The growth rate of population is the number that show percentage of population growth within a specified period.*
3. *Population density is ratio of population per square kilometer.*
4. *Sex ratio is the ratio of males population to females population in a given area and time, usually expressed as the number of males for every 100 females.*
5. *Population distribution is the pattern of population distribution in an area, either by geographic boundaries or by government administrative boundaries.*
6. *Working age population is persons of 15 years and over.*
7. *Labor force or economically active are persons of 15 years and over, who in the previous week were working, temporarily absent from work but having jobs, and unemployment.*
8. *Working is economic activity conducted by a person and intended to earn income by doing work or helping to do work at least*

PENJELASAN TEKNIS

yang dilakukan oleh seseorang dengan maksud memperoleh atau membantu memperoleh pendapatan atau keuntungan dan lamanya bekerja paling sedikit 1 jam secara terus menerus dalam seminggu yang lalu (termasuk pekerja keluarga tanpa upah yang membantu dalam suatu usaha/ kegiatan ekonomi).

9. Lapangan usaha adalah bidang kegiatan dari pekerjaan/ tempat bekerja di mana seseorang bekerja. Klasifikasi lapangan usaha mengikuti Klasifikasi Baku Lapangan Usaha Indonesia (KBLI) dalam 1 digit.
10. Status pekerjaan adalah kedudukan seseorang dalam unit usaha/kegiatan dalam melakukan pekerjaan.

TECHNICAL NOTES

one hour continuously during the reference week (including unpaid family worker/s for any economic activity).

9. *The industry is a field of a person's activity or establishment. The classification of industries follows the Indonesia Standard Industrial Classification (KBLI) in one digit.*
10. *Employment status is the status of a person at his place of work or establishment where he was employed.*

ULASAN

Secara umum, jumlah penduduk Kabupaten Yahukimo di tahun 2019 mengalami peningkatan yang tidak terlalu signifikan dibandingkan dengan tahun 2018. Data tahun 2018 menunjukkan jumlah penduduk Kabupaten Yahukimo ada sebanyak 181 ribu jiwa. Selama periode satu tahun, laju pertumbuhan penduduk Kabupaten Yahukimo sebesar 0,95 persen. Sedangkan di tahun 2019, jumlah penduduk Kabupaten Yahukimo sebanyak 190 ribu jiwa.

Pada tahun 2019, persebaran penduduk di Kabupaten Yahukimo didominasi di Distrik Ubahak sebanyak 4,53 persen dari total penduduk.

Penduduk usia kerja didefinisikan dengan penduduk usia 15 tahun ke atas. Di tahun 2019, penduduk usia kerja di Kabupaten Yahukimo sebanyak 131 ribu jiwa. Secara lebih lanjut, jumlah angkatan kerja di Kabupaten Yahukimo adalah sebanyak 108 ribu jiwa.

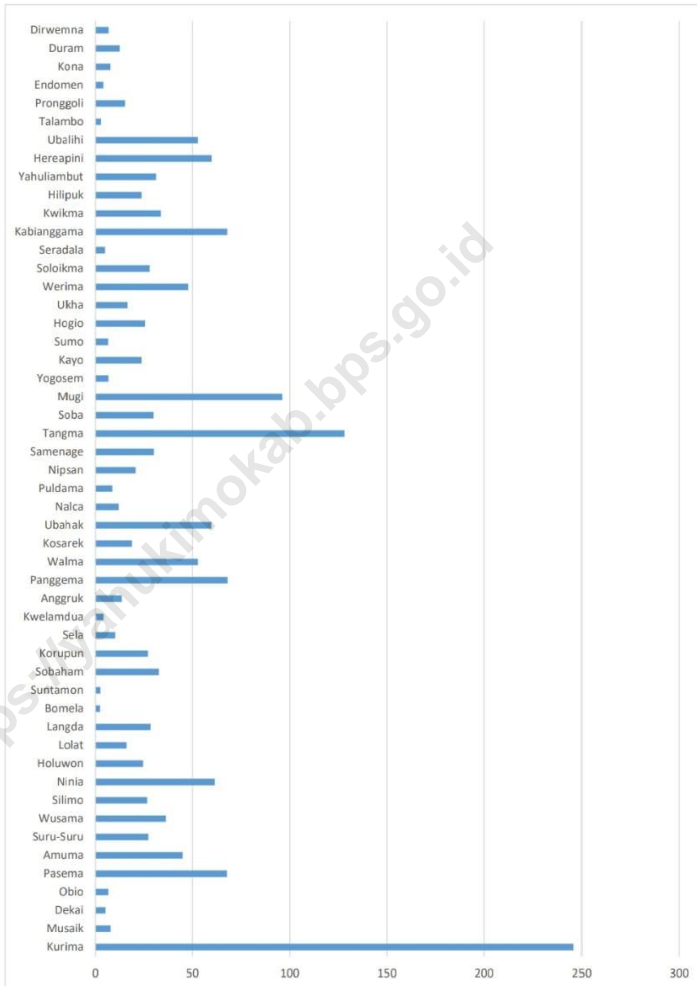
DESCRIPTION

Generally, the population of Yahukimo Regency in 2019 increased insignificantly compared to the result of population in 2018. The data shows that the population of Yahukimo Regency in 2018 was 181 thousands people. During the 2018 to 2019 period, the population growth of Yahukimo Regency was 0,95 percent. Meanwhile, in 2019, the total population of Yahukimo Regency has grown to 190 thousands people.

In 2019, the population distribution in Yahukimo Regency was dominated in District of Ubahak by 4,53 percent from the total population.

The working-age population is defined by people aged 15 years old and above. In 2019, the working-age population in Yahukimo Regency was 131 thousands people. In addition, the number of the economically active population in Papua Province was 108 thousands people.

Gambar 3.1 **Kepadatan Penduduk menurut Kecamatan, 2019**
Figures 3.1 **Population Density of Subdistrict, 2019**



Sumber/Source : BPS, Proyeksi Penduduk 2010-2035

3.1 PENDUDUK POPULATION

Tabel 3.1.1 Penduduk, Laju Pertumbuhan Penduduk per Tahun, Distribusi Persentase Penduduk, Kepadatan Penduduk, Rasio Jenis Kelamin Penduduk Menurut Kecamatan di Kabupaten Yahukimo, 2019
Population, Annual Population Growth Rate, Percentage Distribution of Population, Population Density, and Population Sex Ratio by Subdistrict in Yahukimo Regency, 2019

Kecamatan Subdistrict	Penduduk (ribu) Population (thousand)	Laju Pertumbuhan Penduduk per Tahun 2018–2019 Annual Population Growth Rate (%) 2018–2019
(1)	(2)	(3)
Kurima	7,699	1.00
Musaik	3,696	0.60
Dekai	7,951	0.91
Obio	4,774	0.82
Pasema	1,919	0.84
Amuma	4,951	0.92
Suru-Suru	4,049	1.12
Wusama	4,922	0.80
Silimo	6,571	0.92
Ninia	4,846	1.06
Holuwon	4,002	1.06
Lolat	4,354	0.88
Langda	2,754	1.14
Bomela	1,771	1.20
Suntamon	1,558	1.10
Sobaham	4,090	1.19
Korupun	5,577	0.89

Kecamatan Subdistrict	Penduduk (ribu) Population (thousand)	Laju Pertumbuhan Penduduk per Tahun 2018–2019 Annual Population Growth Rate (%) 2018–2019
(1)	(2)	(3)
Sela	5,584	0.72
Kwelamdua	3,153	0.93
Anggruk	1,922	1.00
Panggema	3,548	0.82
Walma	2,059	0.93
Kosarek	4,668	1.02
Ubahak	8,656	1.12
Nalca	4,179	1.02
Puldama	2,412	1.52
Nipsan	3,366	0.99
Samenage	2,203	0.46
Tangma	5,003	1.11
Soba	1,332	1.06
Mugi	5,176	0.94
Yogosem	1,239	1.47
Kayo	1,645	1.04
Sumo	3,836	0.68

Kecamatan Subdistrict	Penduduk (ribu) Population (thousand)	Laju Pertumbuhan Penduduk per Tahun 2018–2019 Annual Population Growth Rate (%) 2018–2019
(1)	(2)	(3)
Hogio	3,681	0.85
Ukha	5,002	0.97
Werima	4,515	0.69
Soloikma	3,590	0.84
Seradala	4,723	0.70
Kabianggama	3,019	1.38
Kwikma	2,688	1.01
Hilipuk	5,196	0.95
Yahuliambut	1,250	1.21
Hereapini	3,373	0.72
Ubalih	1,672	1.03
Talambo	2,598	0.85
Pronggoli	2,704	0.93
Endomen	2,932	1.14
Kona	2,664	1.02
Duram	3,639	0.75
Dirwemna	2,176	1.21
Yahukimo	190,887	0.95

Lanjutan Tabel/*Continued Table* 3.1.1

Kecamatan Subdistrict	Persentase Penduduk Percentage of Total Population	Kepadatan Penduduk per km² Population Density per sq.km
(1)	(7)	(8)
Kurima	4.03	24.59
Musaik	1.94	7.84
Dekai	4.17	5.20
Obio	2.50	6.64
Pasema	1.01	67.64
Amuma	2.59	44.85
Suru-Suru	2.12	27.22
Wusama	2.58	36.25
Silimo	3.44	26.66
Ninia	2.54	61.45
Holuwon	2.10	24.53
Lolat	2.28	15.97
Langda	1.44	28.40
Bomela	0.93	2.31
Suntamon	0.82	2.54
Sobaham	2.14	32.59
Korupun	2.92	27.05

Kecamatan Subdistrict	Persentase Penduduk Percentage of Total Population	Kepadatan Penduduk per km² Population Density per sq.km
(1)	(7)	(8)
Sela	2.93	10.15
Kwelamdua	1.65	4.18
Anggruk	1.01	13.60
Panggema	1.86	68.02
Walma	1.08	52.71
Kosarek	2.45	18.81
Ubahak	4.53	59.68
Nalca	2.19	11.97
Puldama	1.26	8.74
Nipsan	1.76	20.66
Samenage	1.15	30.11
Tangma	2.62	128.12
Soba	0.70	29.93
Mugi	2.71	96.12
Yogosem	0.65	6.70
Kayo	0.86	23.71
Sumo	2.01	6.56

Kecamatan Subdistrict	Persentase Penduduk Percentage of Total Population	Kepadatan Penduduk per km² Population Density per sq.km
(1)	(7)	(8)
Hogio	1.93	25.59
Ukha	2.62	16.49
Werima	2.37	47.73
Soloikma	1.88	27.94
Seradala	2.47	4.99
Kabianggama	1.58	67.83
Kwikma	1.41	33.63
Hilipuk	2.72	23.74
Yahuliambut	0.65	31.21
Hereapini	1.77	59.78
Ubalih	0.88	52.73
Talambo	1.36	2.91
Pronggoli	1.42	15.23
Endomen	1.54	4.09
Kona	1.40	7.78
Duram	1.91	12.51
Dirwemna	1.14	6.81
Yahukimo	13.31	100.00

Lanjutan Tabel/*Continued Table 3.1.1*

Kecamatan Subdistrict	Rasio Jenis Kelamin Population Sex Ratio
(1)	(11)
Kurima	94.81
Musaik	110.96
Dekai	149.64
Obio	108.93
Pasema	94.43
Amuma	105.61
Suru-Suru	109.79
Wusama	109.00
Silimo	111.35
Ninia	102.00
Holuwon	98.32
Lolat	96.57
Langda	93.81
Bomela	94.62
Suntamon	103.66
Sobaham	96.92
Korupun	106.86

Kecamatan Subdistrict	Rasio Jenis Kelamin Population Sex Ratio
(1)	(11)
Sela	104.32
Kwelamdua	104.74
Anggruk	92.39
Panggema	94.52
Walma	94.06
Kosarek	99.74
Ubahak	95.22
Nalca	102.67
Puldama	88.73
Nipsan	105.24
Samenage	103.42
Tangma	91.76
Soba	100.60
Mugi	91.07
Yogosem	74.02
Kayo	97.48
Sumo	113.59

Kecamatan Subdistrict	Rasio Jenis Kelamin Population Sex Ratio
(1)	(11)
Hogio	111.43
Ukha	100.88
Werima	107.87
Soloikma	104.79
Seradala	131.75
Kabianggama	94.15
Kwikma	95.63
Hilipuk	102.81
Yahuliambut	95.01
Hereapini	102.46
Ubalih	97.17
Talambo	112.43
Pronggoli	86.87
Endomen	99.59
Kona	98.95
Duram	104.09
Dirwemna	93.94
Yahukimo	103.07

Catatan/Note: ¹Data dari Hasil Proyeksi Penduduk Indonesia 2010–2035 (Pertengahan tahun/Juni)/Data from the result of Indonesia Population Projection 2010–2035 (mid year/June)

Sumber/Source: BPS, Proyeksi Penduduk Indonesia 2010-2035

**3.2 KETENAGAKERJAAN
EMPLOYMENT**

Tabel 3.2.1 Jumlah Penduduk Berumur 15 Tahun Keatas Menurut Jenis Kegiatan Selama Seminggu yang Lalu dan Jenis Kelamin di Kabupaten Yahukimo, 2019
Population Aged 15 Years and Over by Type of Activity During The Previous Week and Sex in Yahukimo Regency, 2019

Kegiatan Utama <i>Main Activity</i>	Jenis Kelamin/Sex		Jumlah <i>Total</i>
	Laki-Laki <i>Male</i>	Perempuan <i>Female</i>	
(1)	(2)	(3)	(4)
Angkatan Kerja <i>Economically Active</i>	61876	46157	108033
Bekerja/ <i>Working</i>	60248	45610	105858
Pengangguran Terbuka <i>Unemployment</i>	1628	547	2175
Bukan Angkatan Kerja <i>Economically Inactive</i>	4712	18752	23464
Sekolah/ <i>Attending School</i>	3166	3932	7098
Mengurus Rumah Tangga <i>Housekeeping</i>	643	14696	15339
Lainnya/ <i>Others</i>	903	124	1027
Jumlah/Total	66588	64909	131497

Catatan/Note:

Sumber/Source: BPS, Survei Angkatan Kerja Nasional (Sakernas) Agustus/BPS-Statistics Indonesia, August National Labor Force Survey

Tabel
Table 3.2.2

Penduduk Berumur 15 Tahun ke Atas Menurut Pendidikan Tertinggi yang Ditamatkan dan Jenis Kegiatan Selama Seminggu yang Lalu di Kabupaten Yahukimo, 2019
Population 15 Years of Age and Over by Educational Attainment and Type of Activity During the Previous Week in Yahukimo Regency, 2019

Pendidikan Tertinggi yang Ditamatkan ¹ <i>Educational Attainment¹</i>	Angkatan Kerja/Economically Active			Persentase Bekerja terhadap Angkatan Kerja <i>Percentage of Working to Economically Active</i>
	Bekerja <i>Working</i>	Pengangguran ² <i>Unemployment²</i>	Jumlah Angkatan Kerja <i>Total of Economically Active</i>	
(1)	(2)	(3)	(4)	(5)
0	82302	0	82302	100
1	12226	727	12953	94.38
2	8255	1044	9299	88.77
3	3075	404	3479	88.38
Jumlah/Total	105858	2175	108033	97.98

Lanjutan Tabel/*Continued Table 3.2.2*

Pendidikan Tertinggi yang Ditamatkan¹ <i>Educational Attainment¹</i>	Bukan Angkatan Kerja <i>Not Economically Active</i>	Jumlah Total	Persentase Angkatan Kerja terhadap Penduduk Usia Kerja <i>Percentage of Economically Active to Working Age Population</i>
(1)	(6)	(7)	(8)
0	16847	99149	16.99
1	5163	18116	28.49
2	1454	10753	13.52
3	0	3479	0
Jumlah/Total	23464	131497	17.84

Catatan/Note: ¹ 0. ≤ Sekolah Dasar (SD)/≤ *Primary School*
 1. Sekolah Menengah Pertama/*Junior High School*
 2. Sekolah Menengah Atas/*Senior High School*
 3. Perguruan Tinggi/*Collage*
² 1. Mencari pekerjaan/*Looking for work*
 2. Mempersiapkan usaha/*Establishing a new business/firm*
 3. Merasa tidak mungkin mendapat pekerjaan/*Hopeless of job*
 4. Sudah punya pekerjaan tetapi belum mulai bekerja/*Have a job in future start*

Sumber/Source: BPS, Survei Angkatan Kerja Nasional (Sakernas) Agustus/BPS-Statistics Indonesia, August National Labor Force Survey

Tabel
Table 3.2.3

Penduduk Berumur 15 Tahun Ke Atas yang Bekerja Selama Seminggu yang Lalu Menurut Status Pekerjaan Utama dan Jenis Kelamin di Kabupaten Yahukimo, 2019
Population 15 Years of Age and Over who Worked During The Previous Week by Main Employment Status and Sex in Yahukimo Regency, 2019

Status Pekerjaan Utama <i>Main Employment Status</i>	Laki-Laki <i>Male</i>	Perempuan <i>Female</i>	Jumlah <i>Total</i>
(1)	(2)	(3)	(4)
Berusaha sendiri <i>Own account worker</i>	12379	1772	14151
Berusaha dibantu buruh tidak tetap/buruh tidak dibayar <i>Employer assisted by temporary worker/unpaid worker</i>	37934	1289	39223
Berusaha dibantu buruh tetap/buruh dibayar <i>Employer assisted by permanent worker/paid worker</i>	0	62	62
Buruh/Karyawan/Pegawai/ <i>Employee</i>	3320	520	3840
Pekerja bebas <i>Casual worker</i>	0	0	0
Pekerja keluarga/tak dibayar <i>Family worker/unpaid worker</i>	6615	41967	48582
Jumlah/Total	60248	45610	105858

Catatan/Note: ...

Sumber/Source: BPS, Survei Angkatan Kerja Nasional (Sakernas) Agustus/BPS-Statistics Indonesia, August National Labor Force Survey



04

SOSIAL DAN KESEJAHTERAAN RAKYAT
SOCIAL AND WELFARE

<https://yahukimokab.bps.go.id>

PENJELASAN TEKNIS

1. Jalur Pendidikan di Indonesia terdiri atas 1) pendidikan formal, 2) pendidikan nonformal, dan 3) pendidikan informal yang ketiganya dapat saling melengkapi dan memperkaya (Undang-Undang No. 20 Tahun 2013 tentang Sistem Pendidikan Nasional).
2. Jenjang Pendidikan Formal terdiri atas pendidikan dasar, pendidikan menengah, dan pendidikan tinggi. Jenis pendidikan yang diajarkan mencakup pendidikan umum, kejuruan, akademik, profesi, vokasi, keagamaan, dan khusus.
3. Pendidikan Dasar berbentuk Sekolah Dasar (SD) dan Madrasah Ibtidaiyah (MI) atau bentuk lain yang sederajat serta Sekolah Menengah Pertama (SMP) dan Madrasah Tsanawiyah (MTs), atau bentuk lain yang sederajat. Pendidikan Menengah berbentuk Sekolah Menengah Atas (SMA), Madrasah Aliyah (MA), Sekolah Menengah Kejuruan (SMK), dan Madrasah Aliyah Kejuruan (MAK), atau bentuk lain yang sederajat. Pendidikan Tinggi merupakan jenjang pendidikan setelah pendidikan menengah yang mencakup program pendidikan diploma, sarjana, magister, spesialis, dan doktor yang diselenggarakan oleh perguruan tinggi. Perguruan tinggi dapat

TECHNICAL NOTES

1. *The Education System in Indonesia consists of 1) a formal education, 2) non-formal education, and 3) informal education that all three can be complementary and enriching (Law No. 20 Year 2013 about the National Education System).*
2. *The Formal Education Level consists of primary education, secondary education, and high education. The kind of education that taught consists of general education, vocational, academic, professional, religious, and specific education.*
3. *Lorem ipsum dolor sit amet, consectetur adipiscing elit, sed diam nonummy nibh euismod tincidunt ut laoreet dolore magna aliquam erat volutpat. Ut wisi enim ad minim veniam, quis nostrud exerci tation ullamcorper suscipit lobortis nisl ut aliquip ex ea commodo consequat. Duis autem vel eum iriure dolor in hendrerit in vulputate velit esse molestie consequat, vel illum dolore eu feugiat nulla facilisis at vero eros et accumsan et iusto odio dignissim qui blandit praesent luptatum zzril delenit augue duis dolore te feugait nulla facilisi.*
4. *Hospital is a place for health check, usually controlled/supervised by doctors/medical personnel to serve the ill patients to get outpatient or inpatient treatment services*
5. *Maternity Hospital is a specialized*

- berbentuk akademi, politeknik, sekolah tinggi, institut, atau universitas.
4. Rumah Sakit adalah tempat pemeriksaan dan perawatan kesehatan, biasanya berada di bawah pengawasan dokter/tenaga medis, yang melayani penderita yang sakit untuk berobat rawat jalan atau rawat inap.
 5. Rumah Sakit Bersalin adalah rumah sakit khusus untuk persalinan, dilengkapi pelayanan spesialis pemeriksaan kehamilan, persalinan, rawat inap dan rawat jalan ibu dan anak yang berada di bawah pengawasan dokter spesialis kandungan.
 6. Poliklinik adalah sarana kesehatan yang dipakai untuk pelayanan berobat jalan, biasanya berada di bawah pengawasan dokter/tenaga medis.
 7. Puskesmas (Pusat Kesehatan Masyarakat) adalah unit pelaksana teknis dinas kesehatan kabupaten/ kota yang mempunyai fungsi utama sebagai penyelenggara pelayanan kesehatan tingkat pertama. Wilayah kerja puskesmas maksimal adalah satu kecamatan dan untuk dapat menjangkau wilayah kerjanya, puskesmas mempunyai jaringan pelayanan yang meliputi unit Puskesmas Pembantu (Pustu), unit Puskesmas Keliling (Puskel), dan unit bidan desa/komunitas hospital for childbirth, has specialist inspection service to pregnancy, childbirth, hospitalization and outpatient for mothers and children that is under the supervision of an obstetrician.
 6. *Polyclinic is a health facility in which to get outpatient services, usually under the control of doctor/ medical personnel.*
 7. *Public Health Center is technical implementation unit of regency health department that have the primary function as a first-level health care providers. The working area standard of public health center is one district and to reach their working areas, public health centers have a service network covering subsidiary of public health center, mobile public health center units, and midwife units (Regulation of the Minister of Health of Indonesia Number 75 Year 2014 about Public Health Center).*
 8. *Pharmacy is a specific place that is used for pharmaceutical jobs, and distribution/sale of drugs/ pharmaceuticals and other medical supplies to people that are administered by trained pharmacist (Regulation of the Minister of Health of Indonesia Number 1332 Year 2002 about the Changes of Regulation of the Minister of Health of Indonesia Number 922/MENKES/PER/X/1993 about Pro-vision and Procedures for Administration of Licensed Pharmacies).*

(Peraturan Menteri Kesehatan RI No. 75 Tahun 2014 Tentang Pusat Kesehatan Masyarakat).

8. Apotek adalah suatu tempat tertentu yang digunakan untuk melakukan pekerjaan kefarmasian, dan penyaluran/ penjualan obat atau bahan farmasi dan perbekalan kesehatan lainnya kepada masyarakat yang dikelola oleh tenaga apoteker (Peraturan Menteri Kesehatan RI No. 1332 Tahun 2002 Tentang Perubahan Atas Peraturan Menteri Kesehatan RI No. 922/ MENKES/PER/X/1993 Tentang Ketentuan dan Tata Cara Pemberian Izin Apotek).

<https://yahukimokab.bps.go.id>

ULASAN

Pada tahun 2019, di Kabupaten Yahukimo terdapat 132 SD, 23 SMP, 2 SMA, 1 SMK dan tidak terdapat Perguruan Tinggi.

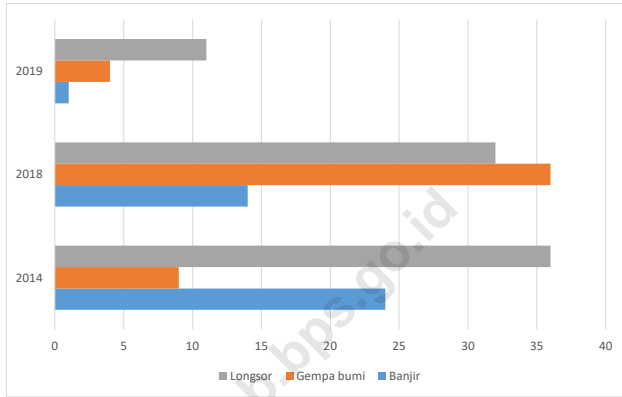
Pada tahun 2018, secara keseluruhan terdapat jauh lebih sedikit bencana alam yang tercatat dibandingkan tahun 2011 dan 2014. Pada tahun 2018 terdapa 11 kejadian tanah longsor, dibanding 36 kejadian pada 2011 dan 32 kejadian pada 2014. Jenis bencana alam lainnya memiliki pola ya serupa.

DESCRIPTION

In 2019, Yahukimo Regency had 132 elementary school, 23 middle school, 2 high school, 1 vocational school and no university.

In 2018, the total amount of recorded natural disaster are significantly smaller cmpared to 2011 and 2014. In 2018, there are 11 landslide accidents, compared to 36 in 2011 and 32 accidents in 2014. Other natural disasters have the same pattern.

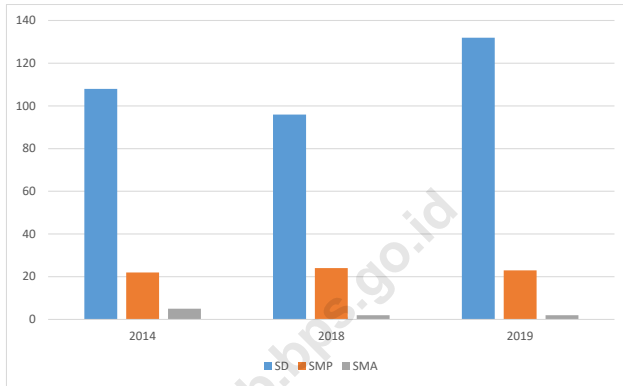
Gambar 4.1 Jumlah Kejadian Bencana Alam, 2014-2019
Figures 4.1 Numbers of Natural Disaster, 2014-2019



Sumber/Source : BPS, Potensi Desa

<https://yahukimokab.bps.go.id>

Gambar 4.2 Jumlah Fasilitas Pendidikan, 2014-2019
Figures Numbers of Education Facility, 2014-2019



Sumber/Source : Kementerian Pendidikan dan Kebudayaan Kabupaten Yahukimo

4.1 PENDIDIKAN EDUCATION

Tabel
Table 4.1.1

Jumlah Sekolah, Guru, dan Murid Taman Kanak-Kanak (TK) di Bawah Kementerian Pendidikan dan Kebudayaan Menurut Kecamatan di Kabupaten Yahukimo, 2018/2019 dan 2019/2020
Number of Schools, Teachers, and Pupils in Kindergarten Under The Ministry of Education and Culture by Subdistrict in Yahukimo Regency, 2018/2019 dan 2019/2020

Kecamatan Subdistrict	Sekolah/Schools					
	Negeri/Public		Swasta/Private		Jumlah/Total	
	2018/2019	2019/2020	2018/2019	2019/2020	2018/2019	2019/2020
(1)	(2)	(3)	(4)	(5)	(6)	(7)
Kurima	...	-	...	-	...	-
Musaik	...	-	...	1	...	1
Dekai	...	3	...	9	...	12
Obio	...	-	...	-	...	-
Pasema	...	-	...	-	...	-
Amuma	...	-	...	-	...	-
Suru-Suru	...	-	...	-	...	-
Wusama	...	-	...	-	...	-
Silimo	...	1	...	-	...	1
Ninia	...	-	...	-	...	-
Holuwon	...	-	...	-	...	-
Lolat	...	-	...	-	...	-
Langda	...	-	...	-	...	-
Bomela	...	-	...	-	...	-
Suntamon	...	-	...	-	...	-
Sobaham	...	1	...	-	...	1
Korupun	...	-	...	-	...	-

Kecamatan Subdistrict	Sekolah/Schools					
	Negeri/Public		Swasta/Private		Jumlah/Total	
	2018/2019	2019/2020	2018/2019	2019/2020	2018/2019	2019/2020
(1)	(2)	(3)	(4)	(5)	(6)	(7)
Sela	...	-	...	-	...	-
Kwelamdua	...	-	...	-	...	-
Anggruk	...	-	...	-	...	-
Panggema	...	-	...	-	...	-
Walma	...	-	...	-	...	-
Kosarek	...	-	...	-	...	-
Ubahak	...	-	...	-	...	-
Nalca	...	-	...	-	...	-
Puldama	...	-	...	-	...	-
Nipsan	...	-	...	-	...	-
Samenage	...	-	...	-	...	-
Tangma	...	-	...	-	...	-
Soba	...	-	...	-	...	-
Mugi	...	-	...	-	...	-
Yogosem	...	-	...	-	...	-
Kayo	...	-	...	-	...	-
Sumo	...	-	...	-	...	-

Kecamatan Subdistrict	Sekolah/Schools					
	Negeri/Public		Swasta/Private		Jumlah/Total	
	2018/2019	2019/2020	2018/2019	2019/2020	2018/2019	2019/2020
(1)	(2)	(3)	(4)	(5)	(6)	(7)
Hogio	...	-	...	-	...	-
Ukha	...	-	...	-	...	-
Werima	...	-	...	-	...	-
Soloikma	...	-	...	-	...	-
Seradala	...	-	...	-	...	-
Kabianggama	...	-	...	-	...	-
Kwikma	...	-	...	-	...	-
Hilipuk	...	-	...	-	...	-
Yahuliambut	...	-	...	-	...	-
Hereapini	...	-	...	-	...	-
Uballihi	...	-	...	-	...	-
Talambo	...	-	...	-	...	-
Pronggoli	...	-	...	-	...	-
Endomen	...	-	...	-	...	-
Kona	...	-	...	-	...	-
Duram	...	-	...	-	...	-
Dirwemna	...	-	...	-	...	-
Yahukimo	...	5	...	10	...	15

Lanjutan Tabel/*Continued Table 4.1.1*

Kecamatan Subdistrict	Guru ¹ /Teachers ¹					
	Negeri/Public		Swasta/Private		Jumlah/Total	
	2018/2019	2019/2020	2018/2019	2019/2020	2018/2019	2019/2020
(1)	(8)	(9)	(10)	(11)	(12)	(13)
Kurima	...	-	...	-	...	-
Musaik	...	-	...	4	...	-
Dekai	...	11	...	38	...	49
Obio	...	-	...	-	...	-
Pasema	...	-	...	-	...	-
Amuma	...	-	...	-	...	-
Suru-Suru	...	-	...	-	...	-
Wusama	...	-	...	-	...	-
Silimo	...	3	...	-	...	3
Ninia	...	-	...	-	...	-
Holuwon	...	-	...	-	...	-
Lolat	...	-	...	-	...	-
Langda	...	-	...	-	...	-
Bomela	...	-	...	-	...	-
Suntamon	...	-	...	-	...	-
Sobaham	...	3	...	-	...	3
Korupun	...	-	...	-	...	-

Kecamatan Subdistrict	Guru ¹ /Teachers ¹					
	Negeri/Public		Swasta/Private		Jumlah/Total	
	2018/2019	2019/2020	2018/2019	2019/2020	2018/2019	2019/2020
(1)	(8)	(9)	(10)	(11)	(12)	(13)
Sela	...	-	...	-	...	-
Kwelamdua	...	-	...	-	...	-
Anggruk	...	-	...	-	...	-
Panggema	...	-	...	-	...	-
Walma	...	-	...	-	...	-
Kosarek	...	-	...	-	...	-
Ubahak	...	-	...	-	...	-
Nalca	...	-	...	-	...	-
Puldama	...	-	...	-	...	-
Nipsan	...	-	...	-	...	-
Samenage	...	-	...	-	...	-
Tangma	...	-	...	-	...	-
Soba	...	-	...	-	...	-
Mugi	...	-	...	-	...	-
Yogosem	...	-	...	-	...	-
Kayo	...	-	...	-	...	-
Sumo	...	-	...	-	...	-

Kecamatan Subdistrict	Guru ¹ /Teachers ¹					
	Negeri/Public		Swasta/Private		Jumlah/Total	
	2018/2019	2019/2020	2018/2019	2019/2020	2018/2019	2019/2020
(1)	(8)	(9)	(10)	(11)	(12)	(13)
Hogio	...	-	...	-	...	-
Ukha	...	-	...	-	...	-
Werima	...	-	...	-	...	-
Soloikma	...	-	...	-	...	-
Seradala	...	-	...	-	...	-
Kabianggama	...	-	...	-	...	-
Kwikma	...	-	...	-	...	-
Hilipuk	...	-	...	-	...	-
Yahuliambut	...	-	...	-	...	-
Hereapini	...	-	...	-	...	-
Uballihi	...	-	...	-	...	-
Talambo	...	-	...	-	...	-
Pronggoli	...	-	...	-	...	-
Endomen	...	-	...	-	...	-
Kona	...	-	...	-	...	-
Duram	...	-	...	-	...	-
Dirwemna	...	-	...	-	...	-
Yahukimo	...	17	...	42	...	55

Lanjutan Tabel/*Continued Table 4.1.1*

Kecamatan Subdistrict	Murid/Students					
	Negeri/Public		Swasta/Private		Jumlah/Total	
	2018/2019	2019/2020	2018/2019	2019/2020	2018/2019	2019/2020
(1)	(14)	(15)	(16)	(17)	(18)	(19)
Kurima	...	-	...	-	...	-
Musaik	...	-	...	44	...	44
Dekai	...	112	...	345	...	457
Obio	...	-	...	-	...	-
Pasema	...	-	...	-	...	-
Amuma	...	-	...	-	...	-
Suru-Suru	...	-	...	-	...	-
Wusama	...	-	...	-	...	-
Silimo	...	41	...	-	...	41
Ninia	...	-	...	-	...	-
Holuwon	...	-	...	-	...	-
Lolat	...	-	...	-	...	-
Langda	...	-	...	-	...	-
Bomela	...	-	...	-	...	-
Suntamon	...	-	...	-	...	-
Sobaham	...	47	...	-	...	47
Korupun	...	-	...	-	...	-

Kecamatan Subdistrict	Murid/Students					
	Negeri/Public		Swasta/Private		Jumlah/Total	
	2018/2019	2019/2020	2018/2019	2019/2020	2018/2019	2019/2020
(1)	(14)	(15)	(16)	(17)	(18)	(19)
Sela	...	-	...	-	...	-
Kwelamdua	...	-	...	-	...	-
Anggruk	...	-	...	-	...	-
Panggema	...	-	...	-	...	-
Walma	...	-	...	-	...	-
Kosarek	...	-	...	-	...	-
Ubahak	...	-	...	-	...	-
Nalca	...	-	...	-	...	-
Puldama	...	-	...	-	...	-
Nipsan	...	-	...	-	...	-
Samenage	...	-	...	-	...	-
Tangma	...	-	...	-	...	-
Soba	...	-	...	-	...	-
Mugi	...	-	...	-	...	-
Yogosem	...	-	...	-	...	-
Kayo	...	-	...	-	...	-
Sumo	...	-	...	-	...	-

Kecamatan Subdistrict	Murid/Students					
	Negeri/Public		Swasta/Private		Jumlah/Total	
	2018/2019	2019/2020	2018/2019	2019/2020	2018/2019	2019/2020
(1)	(14)	(15)	(16)	(17)	(18)	(19)
Hogio	...	-	...	-	...	-
Ukha	...	-	...	-	...	-
Werima	...	-	...	-	...	-
Soloikma	...	-	...	-	...	-
Seradala	...	-	...	-	...	-
Kabianggama	...	-	...	-	...	-
Kwikma	...	-	...	-	...	-
Hilipuk	...	-	...	-	...	-
Yahuliambut	...	-	...	-	...	-
Hereapini	...	-	...	-	...	-
Ubalih	...	-	...	-	...	-
Talambo	...	-	...	-	...	-
Pronggoli	...	-	...	-	...	-
Endomen	...	-	...	-	...	-
Kona	...	-	...	-	...	-
Duram	...	-	...	-	...	-
Dirwemna	...	-	...	-	...	-
Yahukimo	...	200	...	389	...	589

Catatan/Note: ¹ Jumlah guru termasuk kepala sekolah dan guru/The total of teachers including headmaster and teacher

Sumber/Source: Kementerian Pendidikan dan Kebudayaan, Data Semester Ganjil/Ministry of Educations and Culture, Odd Semester Data

Tabel
Table 4.1.2

Jumlah Sekolah, Guru, dan Murid Raudatul Athfal (RA) di Bawah Kementerian Agama Menurut Kecamatan di Kabupaten Yahukimo, 2018/2019 dan 2019/2020
Number of Schools, Teachers, and Pupils in Raudatul Athfal (RA) Under The Ministry of Religious Affairs by Subdistrict in Yahukimo Regency, 2018/2019 dan 2019/2020

Kecamatan Subdistrict	Sekolah/Schools		Guru/Teachers		Murid/Pupils	
	2018/2019	2019/2020	2018/2019	2019/2020	2018/2019	2019/2020
(1)	(2)	(3)	(4)	(5)	(6)	(7)
Kurima	-	-	-	-	-	-
Musaik	-	-	-	-	-	-
Dekai	-	-	-	-	-	-
Obio	-	-	-	-	-	-
Pasema	-	-	-	-	-	-
Amuma	-	-	-	-	-	-
Suru-Suru	-	-	-	-	-	-
Wusama	-	-	-	-	-	-
Silimo	-	-	-	-	-	-
Ninia	-	-	-	-	-	-
Holuwon	-	-	-	-	-	-
Lolat	-	-	-	-	-	-
Langda	-	-	-	-	-	-
Bomela	-	-	-	-	-	-
Suntamon	-	-	-	-	-	-
Sobaham	-	-	-	-	-	-
Korupun	-	-	-	-	-	-

Kecamatan Subdistrict	Sekolah/Schools		Guru/Teachers		Murid/Pupils	
	2018/2019	2019/2020	2018/2019	2019/2020	2018/2019	2019/2020
(1)	(2)	(3)	(4)	(5)	(6)	(7)
Sela	-	-	-	-	-	-
Kwelamdua	-	-	-	-	-	-
Anggruk	-	-	-	-	-	-
Panggema	-	-	-	-	-	-
Walma	-	-	-	-	-	-
Kosarek	-	-	-	-	-	-
Ubahak	-	-	-	-	-	-
Nalca	-	-	-	-	-	-
Puldama	-	-	-	-	-	-
Nipsan	-	-	-	-	-	-
Samenage	-	-	-	-	-	-
Tangma	-	-	-	-	-	-
Soba	-	-	-	-	-	-
Mugi	-	-	-	-	-	-
Yogosem	-	-	-	-	-	-
Kayo	-	-	-	-	-	-
Sumo	-	-	-	-	-	-

Kecamatan Subdistrict	Sekolah/Schools		Guru/Teachers		Murid/Pupils	
	2018/2019	2019/2020	2018/2019	2019/2020	2018/2019	2019/2020
(1)	(2)	(3)	(4)	(5)	(6)	(7)
Hogio	-	-	-	-	-	-
Ukha	-	-	-	-	-	-
Werima	-	-	-	-	-	-
Soloikma	-	-	-	-	-	-
Seradala	-	-	-	-	-	-
Kabianggama	-	-	-	-	-	-
Kwikma	-	-	-	-	-	-
Hilipuk	-	-	-	-	-	-
Yahuliambut	-	-	-	-	-	-
Hereapini	-	-	-	-	-	-
Ubalih	-	-	-	-	-	-
Talambo	-	-	-	-	-	-
Pronggoli	-	-	-	-	-	-
Endomen	-	-	-	-	-	-
Kona	-	-	-	-	-	-
Duram	-	-	-	-	-	-
Dirwemna	-	-	-	-	-	-
Yahukimo	-	-	-	-	-	-

Catatan/Note: ...

Sumber/Source: Kementerian Agama, Data Semester Ganjil/Ministry of Religious Affairs, Odd Semester Data

Tabel
Table 4.1.3

**Jumlah Sekolah, Guru, dan Murid Sekolah Dasar (SD)
di Bawah Kementerian Pendidikan dan Kebudayaan
Menurut Kecamatan di Kabupaten Yahukimo, 2018/2019
dan 2019/2020**

*Number of Schools, Teachers, and Pupils in Primary Schools
Under The Ministry of Education and Culture by Subdistrict
in Yahukimo Regency, 2018/2019 dan 2019/2020*

Kecamatan Subdistrict	Sekolah/Schools					
	Negeri/Public		Swasta/Private		Jumlah/Total	
	2018/2019	2019/2020	2018/2019	2019/2020	2018/2019	2019/2020
(1)	(2)	(3)	(4)	(5)	(6)	(7)
Kurima	3	2	4	5	7	7
Musaik	1	1	-	-	1	1
Dekai	13	14	4	5	17	19
Obio	-	-	1	1	1	1
Pasema	2	2	-	-	2	2
Amuma	4	5	-	-	4	5
Suru-Suru	1	1	-	-	1	1
Wusama	2	2	-	-	2	2
Silimo	4	4	-	-	4	4
Ninia	3	3	1	1	4	4
Holuwon	4	4	-	-	4	4
Lolat	4	4	-	-	4	4
Langda	1	1	1	1	2	2
Bomela	2	2	2	2	4	4
Suntamon	1	1	-	-	1	1
Sobaham	3	3	-	1	3	4
Korupun	3	3	-	1	3	4

Kecamatan Subdistrict	Sekolah/Schools					
	Negeri/Public		Swasta/Private		Jumlah/Total	
	2018/2019	2019/2020	2018/2019	2019/2020	2018/2019	2019/2020
(1)	(2)	(3)	(4)	(5)	(6)	(7)
Sela	4	4	-	-	4	4
Kwelamdua	6	7	-	-	6	7
Anggruk	-	-	1	1	1	1
Panggema	1	1	1	1	2	2
Walma	-	-	1	1	1	1
Kosarek	3	3	-	-	3	3
Ubahak	2	2	2	2	4	4
Nalca	3	3	-	1	3	4
Puldama	2	2	-	-	2	2
Nipsan	3	2	-	-	3	2
Samenage	3	3	-	-	3	3
Tangma	1	2	1	1	2	3
Soba	2	2	-	-	2	2
Mugi	5	4	1	1	6	5
Yogosem	3	4	-	-	3	4
Kayo	2	2	-	-	2	2
Sumo	3	3	-	-	3	3

Kecamatan Subdistrict	Sekolah/Schools					
	Negeri/Public		Swasta/Private		Jumlah/Total	
	2018/2019	2019/2020	2018/2019	2019/2020	2018/2019	2019/2020
(1)	(2)	(3)	(4)	(5)	(6)	(7)
Hogio	2	2	-	-	2	2
Ukha	3	3	-	-	3	3
Werima	6	6	-	-	6	6
Soloikma	2	2	-	-	2	2
Seradala	-	-	-	-	-	-
Kabianggama	1	1	-	-	1	1
Kwikma	4	4	-	-	4	4
Hilipuk	2	2	-	-	2	2
Yahuliambut	1	1	-	-	1	1
Hereapini	-	-	2	2	2	2
Ubalih	2	2	-	-	2	2
Talambo	1	2	-	-	1	2
Pronggoli	2	2	1	1	3	3
Endomen	2	2	-	-	2	2
Kona	2	2	-	-	2	2
Duram	1	1	-	-	1	1
Dirwemna	2	2	-	-	2	2
Yahukimo	127	130	23	28	150	158

Lanjutan Tabel/Continued Table 4.1.3

Kecamatan Subdistrict	Guru ¹ /Teachers ¹					
	Negeri/Public		Swasta/Private		Jumlah/Total	
	2018/2019	2019/2020	2018/2019	2019/2020	2018/2019	2019/2020
(1)	(8)	(9)	(10)	(11)	(12)	(13)
Kurima	19	16	13	22	32	38
Musaik	2	3	-	-	2	3
Dekai	75	83	16	19	91	102
Obio	-	-	1	2	1	2
Pasema	6	6	-	-	6	6
Amuma	3	12	-	-	3	12
Suru-Suru	3	4	-	-	3	4
Wusama	4	6	-	-	4	6
Silimo	10	15	-	-	10	15
Ninia	14	15	0	1	14	16
Holuwon	27	28	-	-	27	28
Lolat	21	25	-	-	21	25
Langda	7	8	0	1	7	9
Bomela	4	7	17	17	21	24
Suntamon	6	7	-	-	6	7
Sobaham	8	11	-	2	8	13
Korupun	11	15	-	6	11	21

Kecamatan Subdistrict	Guru ¹ /Teachers ¹					
	Negeri/Public		Swasta/Private		Jumlah/Total	
	2018/2019	2019/2020	2018/2019	2019/2020	2018/2019	2019/2020
(1)	(8)	(9)	(10)	(11)	(12)	(13)
Sela	12	16	-	-	12	16
Kwelamdua	14	17	-	-	14	17
Anggruk	-	-	2	3	2	3
Panggema	6	2	3	5	9	7
Walma	-	-	8	0	8	0
Kosarek	13	12	-	-	13	12
Ubahak	5	5	4	6	9	11
Nalca	12	18	-	7	12	25
Puldama	22	22	-	-	22	22
Nipsan	9	9	-	-	9	9
Samenage	8	8	-	-	8	8
Tangma	4	4	2	3	6	7
Soba	6	8	-	-	6	8
Mugi	26	25	2	3	28	28
Yogosem	7	16	-	-	7	16
Kayo	6	8	-	-	6	8
Sumo	25	28	-	-	25	28

Kecamatan Subdistrict	Guru ¹ /Teachers ¹					
	Negeri/Public		Swasta/Private		Jumlah/Total	
	2018/2019	2019/2020	2018/2019	2019/2020	2018/2019	2019/2020
(1)	(8)	(9)	(10)	(11)	(12)	(13)
Hogio	4	6	-	-	4	6
Ukha	9	12	-	-	9	12
Werima	24	29	-	-	24	29
Soloikma	5	7	-	-	5	7
Seradala	-	-	-	-	-	-
Kabianggama	5	6	-	-	5	6
Kwikma	19	12	-	-	19	12
Hilipuk	9	11	-	-	9	11
Yahuliambut	5	6	-	-	5	6
Hereapini	-	-	6	8	6	8
Ubalih	4	6	-	-	4	6
Talambo	2	9	-	-	2	9
Pronggoli	6	8	7	8	13	16
Endomen	7	8	-	-	7	8
Kona	5	7	-	-	5	7
Duram	1	2	-	-	1	2
Dirwemna	5	7	-	-	5	7
Yahukimo	505	595	81	113	586	708

Lanjutan Tabel/*Continued Table 4.1.3*

Kecamatan Subdistrict	Murid/Students					
	Negeri/Public		Swasta/Private		Jumlah/Total	
	2018/2019	2019/2020	2018/2019	2019/2020	2018/2019	2019/2020
(1)	(14)	(15)	(16)	(17)	(18)	(19)
Kurima	364	308	610	775	974	1 083
Musaik	363	372	-	-	363	372
Dekai	2 498	2 254	494	554	2 992	2 808
Obio	-	-	260	273	260	273
Pasema	382	162	-	-	382	162
Amuma	941	1 196	-	-	941	1 196
Suru-Suru	273	273	-	-	273	273
Wusama	844	793	-	-	844	793
Silimo	1 005	767	-	-	1 005	767
Ninia	713	724	170	141	883	865
Holuwon	1 078	1 069	-	-	1 078	1 069
Lolat	1 861	1 874	-	-	1 861	1 874
Langda	642	579	425	423	1 067	1 002
Bomela	556	544	596	609	1 152	1 153
Suntamon	208	174	-	-	208	174
Sobaham	723	775	-	168	723	943
Korupun	1 199	1 168	-	86	1 199	1 254

Kecamatan Subdistrict	Murid/Students					
	Negeri/Public		Swasta/Private		Jumlah/Total	
	2018/2019	2019/2020	2018/2019	2019/2020	2018/2019	2019/2020
(1)	(14)	(15)	(16)	(17)	(18)	(19)
Sela	1 472	1 326	-	-	1 472	1 326
Kwelamdua	1 489	1 247	-	-	1 489	1 247
Anggruk	-	-	211	203	211	203
Panggema	341	334	441	397	782	731
Walma	-	-	145	0	145	0
Kosarek	1 047	612	-	-	1 047	612
Ubahak	640	363	776	828	1 416	1 191
Nalca	820	945	-	0	820	945
Puldama	1 157	1 053	-	-	1 157	1 053
Nipsan	895	640	-	-	895	640
Samenage	774	751	-	-	774	751
Tangma	338	236	330	333	668	569
Soba	448	460	-	-	448	460
Mugi	1 453	929	260	187	1 713	1 116
Yogosem	980	1 149	-	-	980	1 149
Kayo	587	449	-	-	587	449
Sumo	1 066	1 007	-	-	1 066	1 007

Kecamatan Subdistrict	Murid/Students					
	Negeri/Public		Swasta/Private		Jumlah/Total	
	2018/2019	2019/2020	2018/2019	2019/2020	2018/2019	2019/2020
(1)	(14)	(15)	(16)	(17)	(18)	(19)
Hogio	311	229	-	-	311	229
Ukha	1 117	859	-	-	1 117	859
Werima	1 537	1 547	-	-	1 537	1 547
Soloikma	799	654	-	-	799	654
Seradala	-	-	-	-	-	-
Kabianggama	417	408	-	-	417	408
Kwikma	733	351	-	-	733	351
Hilipuk	437	434	-	-	437	434
Yahuliambut	327	313	-	-	327	313
Hereapini	-	-	276	284	276	284
Ubalih	507	805	-	-	507	805
Talambo	673	954	-	-	673	954
Pronggoli	538	556	610	593	1 148	1 149
Endomen	722	881	-	-	722	881
Kona	518	484	-	-	518	484
Duram	380	326	-	-	380	326
Dirwemna	559	538	-	-	559	538
Yahukimo	36 732	33 872	5 604	5 854	42 336	39 726

Catatan/Note: ¹ Jumlah guru termasuk kepala sekolah dan guru/The total of teachers including headmaster and teacher
 Sumber/Source: Kementerian Pendidikan dan Kebudayaan, Data Semester Ganjil/Ministry of Educations and Culture, Odd Semester Data

Tabel
Table 4.1.4

Jumlah Sekolah, Guru, dan Murid Madrasah Ibtidaiyah (MI) di Bawah Kementerian Agama Menurut Kecamatan Menurut Kecamatan di Kabupaten Yahukimo, 2018/2019 dan 2019/2020

Number of Schools, Teachers, and Pupils in Madrasah Ibtidaiyah (MI) Under The Ministry of Religious Affairs by Subdistrict in Yahukimo Regency, 2018/2019 dan 2019/2020

Kecamatan Subdistrict	Sekolah/Schools		Guru/Teachers		Murid/Pupils	
	2018/2019	2019/2020	2018/2019	2019/2020	2018/2019	2019/2020
(1)	(2)	(3)	(4)	(5)	(6)	(7)
Kurima	-	-	-	-	-	-
Musaik	-	-	-	-	-	-
Dekai	1	1	7	7	76	99
Obio	-	-	-	-	-	-
Pasema	-	-	-	-	-	-
Amuma	-	-	-	-	-	-
Suru-Suru	-	-	-	-	-	-
Wusama	-	-	-	-	-	-
Silimo	-	-	-	-	-	-
Ninia	-	-	-	-	-	-
Holuwon	-	-	-	-	-	-
Lolat	-	-	-	-	-	-
Langda	-	-	-	-	-	-
Bomela	-	-	-	-	-	-
Suntamon	-	-	-	-	-	-
Sobaham	-	-	-	-	-	-
Korupun	-	-	-	-	-	-

Kecamatan Subdistrict	Sekolah/Schools		Guru/Teachers		Murid/Pupils	
	2018/2019	2019/2020	2018/2019	2019/2020	2018/2019	2019/2020
(1)	(2)	(3)	(4)	(5)	(6)	(7)
Sela	-	-	-	-	-	-
Kwelamdua	-	-	-	-	-	-
Anggruk	-	-	-	-	-	-
Panggema	-	-	-	-	-	-
Walma	-	-	-	-	-	-
Kosarek	-	-	-	-	-	-
Ubahak	-	-	-	-	-	-
Nalca	-	-	-	-	-	-
Puldama	-	-	-	-	-	-
Nipsan	-	-	-	-	-	-
Samenage	-	-	-	-	-	-
Tangma	-	-	-	-	-	-
Soba	-	-	-	-	-	-
Mugi	-	-	-	-	-	-
Yogosem	-	-	-	-	-	-
Kayo	-	-	-	-	-	-
Sumo	-	-	-	-	-	-

Kecamatan Subdistrict	Sekolah/Schools		Guru/Teachers		Murid/Pupils	
	2018/2019	2019/2020	2018/2019	2019/2020	2018/2019	2019/2020
(1)	(2)	(3)	(4)	(5)	(6)	(7)
Hogio	-	-	-	-	-	-
Ukha	-	-	-	-	-	-
Werima	-	-	-	-	-	-
Soloikma	-	-	-	-	-	-
Seradala	-	-	-	-	-	-
Kabianggama	-	-	-	-	-	-
Kwikma	-	-	-	-	-	-
Hilipuk	-	-	-	-	-	-
Yahuliambut	-	-	-	-	-	-
Hereapini	-	-	-	-	-	-
Ubalih	-	-	-	-	-	-
Talambo	-	-	-	-	-	-
Pronggoli	-	-	-	-	-	-
Endomen	-	-	-	-	-	-
Kona	-	-	-	-	-	-
Duram	-	-	-	-	-	-
Dirwemna	-	-	-	-	-	-
Yahukimo	1	1	7	7	76	99

Catatan/Note: ...

Sumber/Source: Kementerian Agama, Data Semester Ganjil/Ministry of Religious Affairs, Odd Semester Data

Tabel
Table 4.1.5

Jumlah Sekolah, Guru, dan Murid Sekolah Menengah Pertama (SMP) di Bawah Kementerian Pendidikan dan Kebudayaan Menurut Kecamatan di Kabupaten Yahukimo, 2018/2019 dan 2019/2020
Number of Schools, Teachers, and Pupils in Junior High Schools Under The Ministry of Education and Culture by Subdistrict in Yahukimo Regency, 2018/2019 dan 2019/2020

Kecamatan Subdistrict	Sekolah/Schools					
	Negeri/Public		Swasta/Private		Jumlah/Total	
	2018/2019	2019/2020	2018/2019	2019/2020	2018/2019	2019/2020
(1)	(2)	(3)	(4)	(5)	(6)	(7)
Kurima	1	1	-	-	1	1
Musaik	-	-	-	-	-	-
Dekai	4	4	5	5	9	9
Obio	-	-	-	-	-	-
Pasema	1	1	-	-	1	1
Amuma	-	-	-	-	-	-
Suru-Suru	1	1	-	-	1	1
Wusama	-	-	-	-	-	-
Silimo	1	1	-	-	1	1
Ninia	1	1	-	-	1	1
Holuwon	1	1	-	-	1	1
Lolat	1	1	-	-	1	1
Langda	1	1	-	-	1	1
Bomela	-	-	-	-	-	-
Suntamon	-	-	-	-	-	-
Sobaham	-	-	-	1	-	1
Korupun	1	1	-	-	1	1

Kecamatan Subdistrict	Sekolah/Schools					
	Negeri/Public		Swasta/Private		Jumlah/Total	
	2018/2019	2019/2020	2018/2019	2019/2020	2018/2019	2019/2020
(1)	(2)	(3)	(4)	(5)	(6)	(7)
Sela	1	1	-	-	1	1
Kwelamdua	1	1	-	-	1	1
Anggruk	1	1	-	-	1	1
Panggema	-	-	-	-	-	-
Walma	-	-	-	-	-	-
Kosarek	1	1	-	-	1	1
Ubahak	1	1	-	-	1	1
Nalca	1	1	-	-	1	1
Puldama	-	-	-	-	-	-
Nipsan	-	1	-	-	-	1
Samenage	1	1	-	-	1	1
Tangma	1	1	1	1	2	2
Soba	1	1	-	-	1	1
Mugi	1	1	-	-	1	1
Yogosem	-	-	-	-	-	-
Kayo	-	-	-	-	-	-
Sumo	1	1	-	-	1	1

Kecamatan Subdistrict	Sekolah/Schools					
	Negeri/Public		Swasta/Private		Jumlah/Total	
	2018/2019	2019/2020	2018/2019	2019/2020	2018/2019	2019/2020
(1)	(2)	(3)	(4)	(5)	(6)	(7)
Hogio	-	-	-	-	-	-
Ukha	-	-	-	-	-	-
Werima	1	1	-	-	1	1
Soloikma	-	-	-	-	-	-
Seradala	-	-	-	-	-	-
Kabianggama	-	-	-	-	-	-
Kwikma	-	-	-	-	-	-
Hilipuk	-	-	-	-	-	-
Yahuliambut	-	-	-	-	-	-
Hereapini	-	-	-	-	-	-
Ubalih	-	-	-	-	-	-
Talambo	-	-	-	-	-	-
Pronggoli	1	1	-	-	1	1
Endomen	-	-	-	-	-	-
Kona	-	-	-	-	-	-
Duram	-	-	-	-	-	-
Dirwemna	1	1	-	-	1	1
Yahukimo	27	28	6	7	33	35

Lanjutan Tabel/Continued Table 4.1.5

Kecamatan Subdistrict	Guru ¹ /Teachers ¹					
	Negeri/Public		Swasta/Private		Jumlah/Total	
	2018/2019	2019/2020	2018/2019	2019/2020	2018/2019	2019/2020
(1)	(8)	(9)	(10)	(11)	(12)	(13)
Kurima	20	20	-	-	20	20
Musaik	-	-	-	-	-	-
Dekai	56	62	48	50	104	112
Obio	-	-	-	-	-	-
Pasema	1	2	-	-	1	2
Amuma	-	-	-	-	-	-
Suru-Suru	2	4	-	-	2	4
Wusama	-	-	-	-	-	-
Silimo	5	6	-	-	5	6
Ninia	3	4	-	-	3	4
Holuwon	5	6	-	-	5	6
Lolat	2	3	-	-	2	3
Langda	6	7	-	-	6	7
Bomela	-	-	-	-	-	-
Suntamon	-	-	-	-	-	-
Sobaham	-	-	-	3	-	3
Korupun	4	5	-	-	4	5

Kecamatan Subdistrict	Guru ¹ /Teachers ¹					
	Negeri/Public		Swasta/Private		Jumlah/Total	
	2018/2019	2019/2020	2018/2019	2019/2020	2018/2019	2019/2020
(1)	(8)	(9)	(10)	(11)	(12)	(13)
Sela	2	4	-	-	2	4
Kwelamdua	6	6	-	-	6	6
Anggruk	4	4	-	-	4	4
Panggema	-	-	-	-	-	-
Walma	-	-	-	-	-	-
Kosarek	5	0	-	-	5	0
Ubahak	6	0	-	-	6	0
Nalca	0	1	-	-	0	1
Puldama	-	-	-	-	-	-
Nipsan	-	3	-	-	-	3
Samenage	1	1	-	-	1	1
Tangma	4	5	7	6	11	11
Soba	4	6	-	-	4	6
Mugi	8	9	-	-	8	9
Yogosem	-	-	-	-	-	-
Kayo	-	-	-	-	-	-
Sumo	6	5	-	-	6	5

Kecamatan Subdistrict	Guru ¹ /Teachers ¹					
	Negeri/Public		Swasta/Private		Jumlah/Total	
	2018/2019	2019/2020	2018/2019	2019/2020	2018/2019	2019/2020
(1)	(8)	(9)	(10)	(11)	(12)	(13)
Hogio	-	-	-	-	-	-
Ukha	-	-	-	-	-	-
Werima	7	8	-	-	7	8
Soloikma	-	-	-	-	-	-
Seradala	-	-	-	-	-	-
Kabianggama	-	-	-	-	-	-
Kwikma	-	-	-	-	-	-
Hilipuk	-	-	-	-	-	-
Yahuliambut	-	-	-	-	-	-
Hereapini	-	-	-	-	-	-
Uballihi	-	-	-	-	-	-
Talambo	-	-	-	-	-	-
Pronggoli	0	2	-	-	0	2
Endomen	-	-	-	-	-	-
Kona	-	-	-	-	-	-
Duram	-	-	-	-	-	-
Dirwemna	0	4	-	-	0	4
Yahukimo	157	177	55	59	212	236

Lanjutan Tabel/*Continued Table* 4.1.5

Kecamatan Subdistrict	Murid/Students					
	Negeri/Public		Swasta/Private		Jumlah/Total	
	2018/2019	2019/2020	2018/2019	2019/2020	2018/2019	2019/2020
(1)	(14)	(15)	(16)	(17)	(18)	(19)
Kurima	169	267	-	-	169	267
Musaik	-	-	-	-	-	-
Dekai	1 204	1 237	703	743	1 907	1 980
Obio	-	-	-	-	-	-
Pasema	198	316	-	-	198	316
Amuma	-	-	-	-	-	-
Suru-Suru	91	124	-	-	91	124
Wusama	-	-	-	-	-	-
Silimo	197	259	-	-	197	259
Ninia	175	173	-	-	175	173
Holuwon	130	78	-	-	130	78
Lolat	62	59	-	-	62	59
Langda	248	240	-	-	248	240
Bomela	-	-	-	-	-	-
Suntamon	-	-	-	-	-	-
Sobaham	-	-	-	52	-	52
Korupun	171	166	-	-	171	166
Sela	66	56	-	-	66	56

Kecamatan Subdistrict	Murid/Students					
	Negeri/Public		Swasta/Private		Jumlah/Total	
	2018/2019	2019/2020	2018/2019	2019/2020	2018/2019	2019/2020
(1)	(14)	(15)	(16)	(17)	(18)	(19)
Kwelamdua	133	150	-	-	133	150
Anggruk	167	159	-	-	167	159
Panggema	-	-	-	-	-	-
Walma	-	-	-	-	-	-
Kosarek	72	0	-	-	72	0
Ubahak	15	0	-	-	15	0
Nalca	146	147	-	-	146	147
Puldama	-	-	-	-	-	-
Nipsan	-	0	-	-	-	0
Samenage	27	50	-	-	27	50
Tangma	64	54	40	79	104	133
Soba	108	86	-	-	108	86
Mugi	194	308	-	-	194	308
Yogosem	-	-	-	-	-	-
Kayo	-	-	-	-	-	-
Sumo	133	131	-	-	133	131
Hogio	-	-	-	-	-	-

Kecamatan Subdistrict	Murid/Students					
	Negeri/Public		Swasta/Private		Jumlah/Total	
	2018/2019	2019/2020	2018/2019	2019/2020	2018/2019	2019/2020
(1)	(14)	(15)	(16)	(17)	(18)	(19)
Ukha	-	-	-	-	-	-
Werima	60	48	-	-	60	48
Soloikma	-	-	-	-	-	-
Seradala	-	-	-	-	-	-
Kabianggama	-	-	-	-	-	-
Kwikma	-	-	-	-	-	-
Hilipuk	-	-	-	-	-	-
Yahuliambut	-	-	-	-	-	-
Hereapini	-	-	-	-	-	-
Ubalihi	-	-	-	-	-	-
Talambo	-	-	-	-	-	-
Pronggoli	101	93	-	-	101	93
Endomen	-	-	-	-	-	-
Kona	-	-	-	-	-	-
Duram	-	-	-	-	-	-
Dirwemna	143	102	-	-	143	102
Yahukimo	4 074	4 303	743	874	4 817	5 177

Catatan/Note: ¹ Jumlah guru termasuk kepala sekolah dan guru/The total of teachers including headmaster and teacher

Sumber/Source: Kementerian Pendidikan dan Kebudayaan, Data Semester Ganjil/Ministry of Educations and Culture, Odd Semester Data

Tabel
Table 4.1.6

Jumlah Sekolah, Guru, dan Murid Madrasah Tsanawiyah (MTs) di Bawah Kementerian Agama Menurut Kecamatan di Kabupaten Yahukimo, 2018/2019 dan 2019/2020
Number of Schools, Teachers, and Pupils in Madrasah Tsanawiyah (MTs) Under The Ministry of Religious Affairs by Subdistrict in Yahukimo Regency , 2018/2019 dan 2019/2020

Kecamatan Subdistrict	Sekolah/Schools		Guru/Teachers		Murid/Pupils	
	2018/2019	2019/2020	2018/2019	2019/2020	2018/2019	2019/2020
(1)	(2)	(3)	(4)	(5)	(6)	(7)
Kurima	-	-	-	-	-	-
Musaik	-	-	-	-	-	-
Dekai	-	-	-	-	-	-
Obio	-	-	-	-	-	-
Pasema	-	-	-	-	-	-
Amuma	-	-	-	-	-	-
Suru-Suru	-	-	-	-	-	-
Wusama	-	-	-	-	-	-
Silimo	-	-	-	-	-	-
Ninia	-	-	-	-	-	-
Holuwon	-	-	-	-	-	-
Lolat	-	-	-	-	-	-
Langda	-	-	-	-	-	-
Bomela	-	-	-	-	-	-
Suntamon	-	-	-	-	-	-
Sobaham	-	-	-	-	-	-
Korupun	-	-	-	-	-	-

Kecamatan Subdistrict	Sekolah/Schools		Guru/Teachers		Murid/Pupils	
	2018/2019	2019/2020	2018/2019	2019/2020	2018/2019	2019/2020
(1)	(2)	(3)	(4)	(5)	(6)	(7)
Sela	-	-	-	-	-	-
Kwelamdua	-	-	-	-	-	-
Anggruk	-	-	-	-	-	-
Panggema	-	-	-	-	-	-
Walma	-	-	-	-	-	-
Kosarek	-	-	-	-	-	-
Ubahak	-	-	-	-	-	-
Nalca	-	-	-	-	-	-
Puldama	-	-	-	-	-	-
Nipsan	-	-	-	-	-	-
Samenage	-	-	-	-	-	-
Tangma	-	-	-	-	-	-
Soba	-	-	-	-	-	-
Mugi	-	-	-	-	-	-
Yogosem	-	-	-	-	-	-
Kayo	-	-	-	-	-	-
Sumo	-	-	-	-	-	-

Kecamatan Subdistrict	Sekolah/Schools		Guru/Teachers		Murid/Pupils	
	2018/2019	2019/2020	2018/2019	2019/2020	2018/2019	2019/2020
(1)	(2)	(3)	(4)	(5)	(6)	(7)
Hogio	-	-	-	-	-	-
Ukha	-	-	-	-	-	-
Werima	-	-	-	-	-	-
Soloikma	-	-	-	-	-	-
Seradala	-	-	-	-	-	-
Kabianggama	-	-	-	-	-	-
Kwikma	-	-	-	-	-	-
Hilipuk	-	-	-	-	-	-
Yahuliambut	-	-	-	-	-	-
Hereapini	-	-	-	-	-	-
Ubalih	-	-	-	-	-	-
Talambo	-	-	-	-	-	-
Pronggoli	-	-	-	-	-	-
Endomen	-	-	-	-	-	-
Kona	-	-	-	-	-	-
Duram	-	-	-	-	-	-
Dirwemna	-	-	-	-	-	-
Yahukimo	-	-	-	-	-	-

Catatan/Note: ...

Sumber/Source: Kementerian Agama, Data Semester Ganjil/Ministry of Religious Affairs, Odd Semester Data

Tabel
Table 4.1.7

Jumlah Sekolah, Guru, dan Murid Sekolah Menengah Atas (SMA) di Bawah Kementerian Pendidikan dan Kebudayaan Menurut Kecamatan di Kabupaten Yahukimo, 2018/2019 dan 2019/2020

Number of Schools, Teachers, and Pupils in Senior High Schools Under The Ministry of Education and Culture by Subdistrict in Yahukimo Regency, 2018/2019 dan 2019/2020

Kecamatan Subdistrict	Sekolah/Schools					
	Negeri/Public		Swasta/Private		Jumlah/Total	
	2018/2019	2019/2020	2018/2019	2019/2020	2018/2019	2019/2020
(1)	(2)	(3)	(4)	(5)	(6)	(7)
Kurima	1	1	-	-	1	1
Musaik	-	-	-	-	-	-
Dekai	3	5	1	1	4	6
Obio	-	-	-	-	-	-
Pasema	-	-	-	-	-	-
Amuma	-	-	-	-	-	-
Suru-Suru	-	-	-	-	-	-
Wusama	-	-	-	-	-	-
Silimo	-	-	-	-	-	-
Ninia	1	-	-	-	1	-
Holuwon	-	-	-	-	-	-
Lolat	-	-	-	-	-	-
Langda	-	-	-	-	-	-
Bomela	-	-	-	-	-	-
Suntamon	-	-	-	-	-	-
Sobaham	-	-	-	-	-	-
Korupun	-	-	-	-	-	-

Kecamatan Subdistrict	Sekolah/Schools					
	Negeri/Public		Swasta/Private		Jumlah/Total	
	2018/2019	2019/2020	2018/2019	2019/2020	2018/2019	2019/2020
(1)	(2)	(3)	(4)	(5)	(6)	(7)
Sela	-	-	-	-	-	-
Kwelamdua	-	-	-	-	-	-
Anggruk	1	1	-	-	1	1
Panggema	-	-	-	-	-	-
Walma	-	-	-	-	-	-
Kosarek	-	-	-	-	-	-
Ubahak	-	-	-	-	-	-
Nalca	-	-	-	-	-	-
Puldama	-	-	-	-	-	-
Nipsan	-	-	-	-	-	-
Samenage	-	-	-	-	-	-
Tangma	-	-	-	-	-	-
Soba	-	-	-	-	-	-
Mugi	-	-	-	-	-	-
Yogosem	-	-	-	-	-	-
Kayo	-	-	-	-	-	-
Sumo	-	-	-	-	-	-

Kecamatan Subdistrict	Sekolah/Schools					
	Negeri/Public		Swasta/Private		Jumlah/Total	
	2018/2019	2019/2020	2018/2019	2019/2020	2018/2019	2019/2020
(1)	(2)	(3)	(4)	(5)	(6)	(7)
Hogio	-	-	-	-	-	-
Ukha	-	-	-	-	-	-
Werima	-	-	-	-	-	-
Soloikma	-	-	-	-	-	-
Seradala	-	-	-	-	-	-
Kabianggama	-	-	-	-	-	-
Kwikma	-	-	-	-	-	-
Hilipuk	-	-	-	-	-	-
Yahuliambut	-	-	-	-	-	-
Hereapini	-	-	-	-	-	-
Ubalih	-	-	-	-	-	-
Talambo	-	-	-	-	-	-
Pronggoli	-	-	-	-	-	-
Endomen	-	-	-	-	-	-
Kona	-	-	-	-	-	-
Duram	-	-	-	-	-	-
Dirwemna	-	-	-	-	-	-
Yahukimo	6	7	1	1	7	8

Lanjutan Tabel/Continued Table 4.1.7

Kecamatan Subdistrict	Guru ¹ /Teachers ¹					
	Negeri/Public		Swasta/Private		Jumlah/Total	
	2018/2019	2019/2020	2018/2019	2019/2020	2018/2019	2019/2020
(1)	(8)	(9)	(10)	(11)	(12)	(13)
Kurima	12	17	-	-	-	-
Musaik	-	-	-	-	-	-
Dekai	54	78	11	10	11	10
Obio	-	-	-	-	-	-
Pasema	-	-	-	-	-	-
Amuma	-	-	-	-	-	-
Suru-Suru	-	-	-	-	-	-
Wusama	-	-	-	-	-	-
Silimo	-	-	-	-	-	-
Ninia	22	-	-	-	-	-
Holuwon	-	-	-	-	-	-
Lolat	-	-	-	-	-	-
Langda	-	-	-	-	-	-
Bomela	-	-	-	-	-	-
Suntamon	-	-	-	-	-	-
Sobaham	-	-	-	-	-	-
Korupun	-	-	-	-	-	-

Kecamatan Subdistrict	Guru ¹ /Teachers ¹					
	Negeri/Public		Swasta/Private		Jumlah/Total	
	2018/2019	2019/2020	2018/2019	2019/2020	2018/2019	2019/2020
(1)	(8)	(9)	(10)	(11)	(12)	(13)
Sela	-	-	-	-	-	-
Kwelamdua	-	-	-	-	-	-
Anggruk	9	11	-	-	-	-
Panggema	-	-	-	-	-	-
Walma	-	-	-	-	-	-
Kosarek	-	-	-	-	-	-
Ubahak	-	-	-	-	-	-
Nalca	-	-	-	-	-	-
Puldama	-	-	-	-	-	-
Nipsan	-	-	-	-	-	-
Samenage	-	-	-	-	-	-
Tangma	-	-	-	-	-	-
Soba	-	-	-	-	-	-
Mugi	-	-	-	-	-	-
Yogosem	-	-	-	-	-	-
Kayo	-	-	-	-	-	-
Sumo	-	-	-	-	-	-

Kecamatan Subdistrict	Guru ¹ /Teachers ¹					
	Negeri/Public		Swasta/Private		Jumlah/Total	
	2018/2019	2019/2020	2018/2019	2019/2020	2018/2019	2019/2020
(1)	(8)	(9)	(10)	(11)	(12)	(13)
Hogio	-	-	-	-	-	-
Ukha	-	-	-	-	-	-
Werima	-	-	-	-	-	-
Soloikma	-	-	-	-	-	-
Seradala	-	-	-	-	-	-
Kabianggama	-	-	-	-	-	-
Kwikma	-	-	-	-	-	-
Hilipuk	-	-	-	-	-	-
Yahuliambut	-	-	-	-	-	-
Hereapini	-	-	-	-	-	-
Uballihi	-	-	-	-	-	-
Talambo	-	-	-	-	-	-
Pronggoli	-	-	-	-	-	-
Endomen	-	-	-	-	-	-
Kona	-	-	-	-	-	-
Duram	-	-	-	-	-	-
Dirwemna	-	-	-	-	-	-
Yahukimo	97	106	11	10	11	10

Lanjutan Tabel/*Continued Table 4.1.7*

Kecamatan Subdistrict	Murid/Students					
	Negeri/Public		Swasta/Private		Jumlah/Total	
	2018/2019	2019/2020	2018/2019	2019/2020	2018/2019	2019/2020
(1)	(14)	(15)	(16)	(17)	(18)	(19)
Kurima	94	179	-	-	94	179
Musaik	-	-	-	-	-	-
Dekai	655	1 095	66	66	721	1 161
Obio	-	-	-	-	-	-
Pasema	-	-	-	-	-	-
Amuma	-	-	-	-	-	-
Suru-Suru	-	-	-	-	-	-
Wusama	-	-	-	-	-	-
Silimo	-	-	-	-	-	-
Ninia	322	-	-	-	322	-
Holuwon	-	-	-	-	-	-
Lolat	-	-	-	-	-	-
Langda	-	-	-	-	-	-
Bomela	-	-	-	-	-	-
Suntamon	-	-	-	-	-	-
Sobaham	-	-	-	-	-	-
Korupun	-	-	-	-	-	-

Kecamatan Subdistrict	Murid/Students					
	Negeri/Public		Swasta/Private		Jumlah/Total	
	2018/2019	2019/2020	2018/2019	2019/2020	2018/2019	2019/2020
(1)	(14)	(15)	(16)	(17)	(18)	(19)
Sela	-	-	-	-	-	-
Kwelamdua	-	-	-	-	-	-
Anggruk	65	60	-	-	65	60
Panggema	-	-	-	-	-	-
Walma	-	-	-	-	-	-
Kosarek	-	-	-	-	-	-
Ubahak	-	-	-	-	-	-
Nalca	-	-	-	-	-	-
Puldama	-	-	-	-	-	-
Nipsan	-	-	-	-	-	-
Samenage	-	-	-	-	-	-
Tangma	-	-	-	-	-	-
Soba	-	-	-	-	-	-
Mugi	-	-	-	-	-	-
Yogosem	-	-	-	-	-	-
Kayo	-	-	-	-	-	-
Sumo	-	-	-	-	-	-

Kecamatan Subdistrict	Murid/Students					
	Negeri/Public		Swasta/Private		Jumlah/Total	
	2018/2019	2019/2020	2018/2019	2019/2020	2018/2019	2019/2020
(1)	(14)	(15)	(16)	(17)	(18)	(19)
Hogio	-	-	-	-	-	-
Ukha	-	-	-	-	-	-
Werima	-	-	-	-	-	-
Soloikma	-	-	-	-	-	-
Seradala	-	-	-	-	-	-
Kabianggama	-	-	-	-	-	-
Kwikma	-	-	-	-	-	-
Hilipuk	-	-	-	-	-	-
Yahuliambut	-	-	-	-	-	-
Hereapini	-	-	-	-	-	-
Ubalih	-	-	-	-	-	-
Talambo	-	-	-	-	-	-
Pronggoli	-	-	-	-	-	-
Endomen	-	-	-	-	-	-
Kona	-	-	-	-	-	-
Duram	-	-	-	-	-	-
Dirwemna	-	-	-	-	-	-
Yahukimo	1 136	1 334	66	66	1 202	1 400

Catatan/Note: ¹ Jumlah guru termasuk kepala sekolah dan guru/The total of teachers including headmaster and teacher

Sumber/Source: Kementerian Pendidikan dan Kebudayaan, Data Semester Ganjil/Ministry of Educations and Culture, Odd Semester Data

Tabel
Table 4.1.8

Jumlah Sekolah, Guru, dan Murid Sekolah Menengah Kejuruan (SMK) di Bawah Kementerian Pendidikan dan Kebudayaan Menurut Kecamatan di Kabupaten Yahukimo, 2018/2019 dan 2019/2020
Number of Schools, Teachers, and Pupils in Vocational High Schools Under The Ministry of Education and Culture by Subdistrict in Yahukimo Regency, 2018/2019 dan 2019/2020

Kecamatan Subdistrict	Sekolah/Schools		Guru/Teachers		Murid/Pupils	
	2018/2019	2019/2020	2018/2019	2019/2020	2018/2019	2019/2020
(1)	(2)	(3)	(4)	(5)	(6)	(7)
Kurima	-	-	-	-	-	-
Musaik	-	-	-	-	-	-
Dekai	3	3	29	38	565	589
Obio	-	-	-	-	-	-
Pasema	-	-	-	-	-	-
Amuma	-	-	-	-	-	-
Suru-Suru	-	-	-	-	-	-
Wusama	-	-	-	-	-	-
Silimo	-	-	-	-	-	-
Ninia	-	-	-	-	-	-
Holuwon	-	-	-	-	-	-
Lolat	-	-	-	-	-	-
Langda	-	-	-	-	-	-
Bomela	-	-	-	-	-	-
Suntamon	-	-	-	-	-	-
Sobaham	-	-	-	-	-	-
Korupun	-	-	-	-	-	-

Kecamatan Subdistrict	Sekolah/Schools		Guru/Teachers		Murid/Pupils	
	2018/2019	2019/2020	2018/2019	2019/2020	2018/2019	2019/2020
(1)	(2)	(3)	(4)	(5)	(6)	(7)
Sela	-	-	-	-	-	-
Kwelamdua	-	-	-	-	-	-
Anggruk	-	-	-	-	-	-
Panggema	-	-	-	-	-	-
Walma	-	-	-	-	-	-
Kosarek	-	-	-	-	-	-
Ubahak	-	-	-	-	-	-
Nalca	-	-	-	-	-	-
Puldama	-	-	-	-	-	-
Nipsan	-	-	-	-	-	-
Samenage	-	-	-	-	-	-
Tangma	-	-	-	-	-	-
Soba	-	-	-	-	-	-
Mugi	-	-	-	-	-	-
Yogosem	-	-	-	-	-	-
Kayo	-	-	-	-	-	-
Sumo	-	-	-	-	-	-

Kecamatan Subdistrict	Sekolah/Schools		Guru/Teachers		Murid/Pupils	
	2018/2019	2019/2020	2018/2019	2019/2020	2018/2019	2019/2020
(1)	(2)	(3)	(4)	(5)	(6)	(7)
Hogio	-	-	-	-	-	-
Ukha	-	-	-	-	-	-
Werima	-	-	-	-	-	-
Soloikma	-	-	-	-	-	-
Seradala	-	-	-	-	-	-
Kabianggama	-	-	-	-	-	-
Kwikma	-	-	-	-	-	-
Hilipuk	-	-	-	-	-	-
Yahuliambut	-	-	-	-	-	-
Hereapini	-	-	-	-	-	-
Ubalih	-	-	-	-	-	-
Talambo	-	-	-	-	-	-
Pronggoli	-	-	-	-	-	-
Endomen	-	-	-	-	-	-
Kona	-	-	-	-	-	-
Duram	-	-	-	-	-	-
Dirwemna	-	-	-	-	-	-
Yahukimo	3	3	29	38	565	589

Catatan/Note: ...

Sumber/Source: Kementerian Agama, Data Semester Ganjil/Ministry of Religious Affairs, Odd Semester Data

Tabel
Table 4.1.9

**Jumlah Sekolah, Guru, dan Murid Madrasah Aliyah (MA)
di Bawah Kementerian Agama Menurut Kecamatan di
Kabupaten Yahukimo, 2018/2019 dan 2019/2020**
*Number of Schools, Teachers, and Pupils in Madrasah Aliyah
(MA) Under the Ministry of Religious Affairs by Subdistrict in
Yahukimo Regency, 2018/2019 dan 2019/2020*

Kecamatan Subdistrict	Sekolah/Schools					
	Negeri/Public		Swasta/Private		Jumlah/Total	
	2018/2019	2019/2020	2018/2019	2019/2020	2018/2019	2019/2020
(1)	(2)	(3)	(4)	(5)	(6)	(7)
Kurima	-	-	-	-	-	-
Musaik	-	-	-	-	-	-
Dekai	-	-	-	-	-	-
Obio	-	-	-	-	-	-
Pasema	-	-	-	-	-	-
Amuma	-	-	-	-	-	-
Suru-Suru	-	-	-	-	-	-
Wusama	-	-	-	-	-	-
Silimo	-	-	-	-	-	-
Ninia	-	-	-	-	-	-
Holuwon	-	-	-	-	-	-
Lolat	-	-	-	-	-	-
Langda	-	-	-	-	-	-
Bomela	-	-	-	-	-	-
Suntamon	-	-	-	-	-	-
Sobaham	-	-	-	-	-	-
Korupun	-	-	-	-	-	-

Kecamatan Subdistrict	Sekolah/Schools					
	Negeri/Public		Swasta/Private		Jumlah/Total	
	2018/2019	2019/2020	2018/2019	2019/2020	2018/2019	2019/2020
(1)	(2)	(3)	(4)	(5)	(6)	(7)
Sela	-	-	-	-	-	-
Kwelamdua	-	-	-	-	-	-
Anggruk	-	-	-	-	-	-
Panggema	-	-	-	-	-	-
Walma	-	-	-	-	-	-
Kosarek	-	-	-	-	-	-
Ubahak	-	-	-	-	-	-
Nalca	-	-	-	-	-	-
Puldama	-	-	-	-	-	-
Nipsan	-	-	-	-	-	-
Samenage	-	-	-	-	-	-
Tangma	-	-	-	-	-	-
Soba	-	-	-	-	-	-
Mugi	-	-	-	-	-	-
Yogosem	-	-	-	-	-	-
Kayo	-	-	-	-	-	-
Sumo	-	-	-	-	-	-

Kecamatan Subdistrict	Sekolah/Schools					
	Negeri/Public		Swasta/Private		Jumlah/Total	
	2018/2019	2019/2020	2018/2019	2019/2020	2018/2019	2019/2020
(1)	(2)	(3)	(4)	(5)	(6)	(7)
Hogio	-	-	-	-	-	-
Ukha	-	-	-	-	-	-
Werima	-	-	-	-	-	-
Soloikma	-	-	-	-	-	-
Seradala	-	-	-	-	-	-
Kabianggama	-	-	-	-	-	-
Kwikma	-	-	-	-	-	-
Hilipuk	-	-	-	-	-	-
Yahuliambut	-	-	-	-	-	-
Hereapini	-	-	-	-	-	-
Uballihi	-	-	-	-	-	-
Talambo	-	-	-	-	-	-
Pronggoli	-	-	-	-	-	-
Endomen	-	-	-	-	-	-
Kona	-	-	-	-	-	-
Duram	-	-	-	-	-	-
Dirwemna	-	-	-	-	-	-
Yahukimo	-	-	-	-	-	-

Lanjutan Tabel/Continued Table 4.1.9

Kecamatan Subdistrict	Guru ¹ /Teachers ¹					
	Negeri/Public		Swasta/Private		Jumlah/Total	
	2018/2019	2019/2020	2018/2019	2019/2020	2018/2019	2019/2020
(1)	(8)	(9)	(10)	(11)	(12)	(13)
Kurima	-	-	-	-	-	-
Musaik	-	-	-	-	-	-
Dekai	-	-	-	-	-	-
Obio	-	-	-	-	-	-
Pasema	-	-	-	-	-	-
Amuma	-	-	-	-	-	-
Suru-Suru	-	-	-	-	-	-
Wusama	-	-	-	-	-	-
Silimo	-	-	-	-	-	-
Ninia	-	-	-	-	-	-
Holuwon	-	-	-	-	-	-
Lolat	-	-	-	-	-	-
Langda	-	-	-	-	-	-
Bomela	-	-	-	-	-	-
Suntamon	-	-	-	-	-	-
Sobaham	-	-	-	-	-	-
Korupun	-	-	-	-	-	-

Kecamatan Subdistrict	Guru ¹ /Teachers ¹					
	Negeri/Public		Swasta/Private		Jumlah/Total	
	2018/2019	2019/2020	2018/2019	2019/2020	2018/2019	2019/2020
(1)	(8)	(9)	(10)	(11)	(12)	(13)
Sela	-	-	-	-	-	-
Kwelamdua	-	-	-	-	-	-
Anggruk	-	-	-	-	-	-
Panggema	-	-	-	-	-	-
Walma	-	-	-	-	-	-
Kosarek	-	-	-	-	-	-
Ubahak	-	-	-	-	-	-
Nalca	-	-	-	-	-	-
Puldama	-	-	-	-	-	-
Nipsan	-	-	-	-	-	-
Samenage	-	-	-	-	-	-
Tangma	-	-	-	-	-	-
Soba	-	-	-	-	-	-
Mugi	-	-	-	-	-	-
Yogosem	-	-	-	-	-	-
Kayo	-	-	-	-	-	-
Sumo	-	-	-	-	-	-

Kecamatan Subdistrict	Guru ¹ /Teachers ¹					
	Negeri/Public		Swasta/Private		Jumlah/Total	
	2018/2019	2019/2020	2018/2019	2019/2020	2018/2019	2019/2020
(1)	(8)	(9)	(10)	(11)	(12)	(13)
Hogio	-	-	-	-	-	-
Ukha	-	-	-	-	-	-
Werima	-	-	-	-	-	-
Soloikma	-	-	-	-	-	-
Seradala	-	-	-	-	-	-
Kabianggama	-	-	-	-	-	-
Kwikma	-	-	-	-	-	-
Hilipuk	-	-	-	-	-	-
Yahuliambut	-	-	-	-	-	-
Hereapini	-	-	-	-	-	-
Ubalih	-	-	-	-	-	-
Talambo	-	-	-	-	-	-
Pronggoli	-	-	-	-	-	-
Endomen	-	-	-	-	-	-
Kona	-	-	-	-	-	-
Duram	-	-	-	-	-	-
Dirwemna	-	-	-	-	-	-
Yahukimo	-	-	-	-	-	-

Lanjutan Tabel/*Continued Table* 4.1.9

Kecamatan Subdistrict	Murid/Students					
	Negeri/Public		Swasta/Private		Jumlah/Total	
	2018/2019	2019/2020	2018/2019	2019/2020	2018/2019	2019/2020
(1)	(14)	(15)	(16)	(17)	(18)	(19)
Kurima	-	-	-	-	-	-
Musaik	-	-	-	-	-	-
Dekai	-	-	-	-	-	-
Obio	-	-	-	-	-	-
Pasema	-	-	-	-	-	-
Amuma	-	-	-	-	-	-
Suru-Suru	-	-	-	-	-	-
Wusama	-	-	-	-	-	-
Silimo	-	-	-	-	-	-
Ninia	-	-	-	-	-	-
Holuwon	-	-	-	-	-	-
Lolat	-	-	-	-	-	-
Langda	-	-	-	-	-	-
Bomela	-	-	-	-	-	-
Suntamon	-	-	-	-	-	-
Sobaham	-	-	-	-	-	-
Korupun	-	-	-	-	-	-

Kecamatan Subdistrict	Murid/Students					
	Negeri/Public		Swasta/Private		Jumlah/Total	
	2018/2019	2019/2020	2018/2019	2019/2020	2018/2019	2019/2020
(1)	(14)	(15)	(16)	(17)	(18)	(19)
Sela	-	-	-	-	-	-
Kwelamdua	-	-	-	-	-	-
Anggruk	-	-	-	-	-	-
Panggema	-	-	-	-	-	-
Walma	-	-	-	-	-	-
Kosarek	-	-	-	-	-	-
Ubahak	-	-	-	-	-	-
Nalca	-	-	-	-	-	-
Puldama	-	-	-	-	-	-
Nipsan	-	-	-	-	-	-
Samenage	-	-	-	-	-	-
Tangma	-	-	-	-	-	-
Soba	-	-	-	-	-	-
Mugi	-	-	-	-	-	-
Yogosem	-	-	-	-	-	-
Kayo	-	-	-	-	-	-
Sumo	-	-	-	-	-	-

Kecamatan Subdistrict	Murid/Students					
	Negeri/Public		Swasta/Private		Jumlah/Total	
	2018/2019	2019/2020	2018/2019	2019/2020	2018/2019	2019/2020
(1)	(14)	(15)	(16)	(17)	(18)	(19)
Hogio	-	-	-	-	-	-
Ukha	-	-	-	-	-	-
Werima	-	-	-	-	-	-
Soloikma	-	-	-	-	-	-
Seradala	-	-	-	-	-	-
Kabianggama	-	-	-	-	-	-
Kwikma	-	-	-	-	-	-
Hilipuk	-	-	-	-	-	-
Yahuliambut	-	-	-	-	-	-
Hereapini	-	-	-	-	-	-
Ubalih	-	-	-	-	-	-
Talambo	-	-	-	-	-	-
Pronggoli	-	-	-	-	-	-
Endomen	-	-	-	-	-	-
Kona	-	-	-	-	-	-
Duram	-	-	-	-	-	-
Dirwemna	-	-	-	-	-	-
Yahukimo	-	-	-	-	-	-

Catatan/Note: ...

Sumber/Source: Kementerian Agama, Data Semester Ganjil/Ministry of Religious Affairs, Odd Semester Data

Tabel
Table 4.1.10

Jumlah Desa¹/Kelurahan yang Memiliki Fasilitas Sekolah Menurut Kecamatan dan Tingkat Pendidikan di Kabupaten Yahukimo, 2014– 2019
Number of Villages¹/Kelurahan Having Educational Facilities by Subdistrict and Educational Level in Yahukimo Regency, 2014– 2019

Kecamatan Subdistrict	SD Primary School		
	2014	2018	2019
(1)	(2)	(3)	(4)
Kurima	6	6	7
Musaik	-	2	3
Dekai	7	7	7
Obio	-	-	1
Pasema	1	1	1
Amuma	3	1	4
Suru-Suru	1	1	1
Wusama	1	3	2
Silimo	2	4	5
Ninia	4	4	5
Holuwon	1	1	1
Lolat	3	4	4
Langda	1	3	3
Bomela	1	2	2
Suntamon	1	1	1
Sobaham	5	1	3
Korupun	2	1	3

Kecamatan Subdistrict	SD Primary School		
	2014	2018	2019
(1)	(2)	(3)	(4)
Sela	1	3	2
Kwelamdua	4	1	1
Anggruk	3	2	2
Panggema	1	1	1
Walma	1	1	1
Kosarek	1	1	2
Ubahak	-	-	-
Nalca	1	1	2
Puldama	1	1	1
Nipsan	2	2	2
Samenage	3	-	2
Tangma	2	1	2
Soba	1	1	2
Mugi	5	6	8
Yogosem	3	3	3
Kayo	2	3	3
Sumo	8	4	4

Kecamatan Subdistrict	SD Primary School		
	2014	2018	2019
(1)	(2)	(3)	(4)
Hogio	1	1	1
Ukha	3	2	4
Werima	5	4	4
Soloikma	2	-	1
Seradala	2	3	7
Kabianggama	1	1	1
Kwikma	2	1	3
Hilipuk	2	1	2
Yahuliambut	1	1	1
Hereapini	1	1	2
Ubalih	-	1	2
Talambo	1	1	1
Pronggoli	4	1	2
Endomen	1	1	2
Kona	1	1	2
Duram	2	2	4
Dirwemna	1	1	2
Yahukimo	108	96	132

Lanjutan Tabel/*Continued Table* 4.1.10

Kecamatan Subdistrict	SMP Junior High School		
	2014	2018	2019
(1)	(5)	(6)	(7)
Kurima	1	1	1
Musaik	-	-	-
Dekai	1	1	1
Obio	-	-	-
Pasema	1	1	1
Amuma	1	-	-
Suru-Suru	1	1	1
Wusama	-	-	-
Silimo	-	1	-
Ninia	1	1	2
Holuwon	1	1	1
Lolat	1	2	2
Langda	1	2	2
Bomela	-	-	-
Suntamon	-	-	-
Sobaham	-	-	-
Korupun	1	1	1

Kecamatan Subdistrict	SMP Junior High School		
	2014	2018	2019
(1)	(5)	(6)	(7)
Sela	1	1	1
Kwelamdua	-	-	-
Anggruk	1	-	-
Panggema	-	-	-
Walma	-	-	-
Kosarek	-	1	1
Ubahak	-	-	-
Nalca	-	1	1
Puldama	-	-	-
Nipsan	1	1	1
Samenage	-	-	-
Tangma	1	1	1
Soba	1	1	-
Mugi	1	-	1
Yogosem	-	-	-
Kayo	-	-	-
Sumo	1	1	1

Kecamatan Subdistrict	SMP Junior High School		
	2014	2018	2019
(1)	(5)	(6)	(7)
Hogio	-	-	-
Ukha	-	-	-
Werima	-	1	-
Soloikma	-	-	-
Seradala	2	2	1
Kabianggama	-	-	-
Kwikma	-	-	-
Hilipuk	-	-	-
Yahuliambut	-	-	-
Hereapini	1	-	-
Ubalih	-	1	1
Talambo	-	-	-
Pronggoli	2	1	1
Endomen	-	-	-
Kona	-	-	-
Duram	-	-	-
Dirwemna	-	-	1
Yahukimo	22	24	23

Lanjutan Tabel/*Continued Table* 4.1.10

Kecamatan Subdistrict	SMA Senior High School		
	2014	2018	2019
(1)	(8)	(9)	(10)
Kurima	1	1	1
Musaik	-	-	-
Dekai	1	1	1
Obio	-	-	-
Pasema	-	-	-
Amuma	-	-	-
Suru-Suru	-	-	-
Wusama	-	-	-
Silimo	-	-	-
Ninia	1	-	-
Holuwon	-	-	-
Lolat	-	-	-
Langda	-	-	-
Bomela	-	-	-
Suntamon	-	-	-
Sobaham	-	-	-
Korupun	-	-	-

Kecamatan Subdistrict	SMA Senior High School		
	2014	2018	2019
(1)	(8)	(9)	(10)
Sela	-	-	-
Kwelamdua	-	-	-
Anggruk	1	-	-
Panggema	-	-	-
Walma	-	-	-
Kosarek	-	-	-
Ubahak	-	-	-
Nalca	-	-	-
Puldama	-	-	-
Nipsan	-	-	-
Samenage	-	-	-
Tangma	1	-	-
Soba	-	-	-
Mugi	-	-	-
Yogosem	-	-	-
Kayo	-	-	-
Sumo	-	-	-

Kecamatan Subdistrict	SMA Senior High School		
	2014	2018	2019
(1)	(8)	(9)	(10)
Hogio	-	-	-
Ukha	-	-	-
Werima	-	-	-
Soloikma	-	-	-
Seradala	-	-	-
Kabianggama	-	-	-
Kwikma	-	-	-
Hilipuk	-	-	-
Yahuliambut	-	-	-
Hereapini	-	-	-
Ubalih	-	-	-
Talambo	-	-	-
Pringgoli	-	-	-
Endomen	-	-	-
Kona	-	-	-
Duram	-	-	-
Dirwemna	-	-	-
Yahukimo	5	2	2

Lanjutan Tabel/*Continued Table* 4.1.10

Kecamatan Subdistrict	SMK Vocational School		
	2014	2018	2019
(1)	(11)	(12)	(13)
Kurima	-	-	-
Musaik	-	-	-
Dekai	1	1	1
Obio	-	-	-
Pasema	-	-	-
Amuma	-	-	-
Suru-Suru	-	-	-
Wusama	-	-	-
Silimo	-	-	-
Ninia	-	-	-
Holuwon	-	-	-
Lolat	-	-	-
Langda	-	-	-
Bomela	-	-	-
Suntamon	-	-	-
Sobaham	-	-	-
Korupun	-	-	-

Kecamatan Subdistrict	SMK Vocational School		
	2014	2018	2019
(1)	(11)	(12)	(13)
Sela	-	-	-
Kwelamdua	-	-	-
Anggruk	-	-	-
Panggema	-	-	-
Walma	-	-	-
Kosarek	-	-	-
Ubahak	-	-	-
Nalca	-	-	-
Puldama	-	-	-
Nipsan	-	-	-
Samenage	-	-	-
Tangma	-	-	-
Soba	-	-	-
Mugi	-	-	-
Yogosem	-	-	-
Kayo	-	-	-
Sumo	-	-	-

Kecamatan Subdistrict	SMK Vocational School		
	2014	2018	2019
(1)	(11)	(12)	(13)
Hogio	-	-	-
Ukha	-	-	-
Werima	-	-	-
Soloikma	-	-	-
Seradala	-	-	-
Kabianggama	-	-	-
Kwikma	-	-	-
Hilipuk	-	-	-
Yahuliambut	-	-	-
Hereapini	-	-	-
Ubalih	-	-	-
Talambo	-	-	-
Pronggoli	-	-	-
Endomen	-	-	-
Kona	-	-	-
Duram	-	-	-
Dirwemna	-	-	-
Yahukimo	1	1	1

Lanjutan Tabel/*Continued Table* 4.1.10

Kecamatan Subdistrict	Perguruan Tinggi University		
	2014	2018	2019
(1)	(14)	(15)	(16)
Kurima	-	-	-
Musaik	-	-	-
Dekai	1	-	-
Obio	-	-	-
Pasema	-	-	-
Amuma	-	-	-
Suru-Suru	-	-	-
Wusama	-	-	-
Silimo	-	-	-
Ninia	-	-	-
Holuwon	-	-	-
Lolat	-	-	-
Langda	-	-	-
Bomela	-	-	-
Suntamon	-	-	-
Sobaham	-	-	-
Korupun	-	-	-

Kecamatan Subdistrict	Perguruan Tinggi University		
	2014	2018	2019
(1)	(14)	(15)	(16)
Sela	-	-	-
Kwelamdua	-	-	-
Anggruk	-	-	-
Panggema	-	-	-
Walma	-	-	-
Kosarek	-	-	-
Ubahak	-	-	-
Nalca	-	-	-
Puldama	-	-	-
Nipsan	-	-	-
Samenage	-	-	-
Tangma	-	-	-
Soba	-	-	-
Mugi	-	-	-
Yogosem	-	-	-
Kayo	-	-	-
Sumo	-	-	-

Kecamatan Subdistrict	Perguruan Tinggi University		
	2014	2018	2019
(1)	(14)	(15)	(16)
Hogio	-	-	-
Ukha	-	-	-
Werima	-	-	-
Soloikma	-	-	-
Seradala	-	-	-
Kabianggama	-	-	-
Kwikma	-	-	-
Hilipuk	-	-	-
Yahuliambut	-	-	-
Hereapini	-	-	-
Ubalih	-	-	-
Talambo	-	-	-
Pronggoli	-	-	-
Endomen	-	-	-
Kona	-	-	-
Duram	-	-	-
Dirwemna	-	-	-
Yahukimo	1	-	-

Catatan/Note: ¹ Desa pada tabel ini termasuk Unit Permukiman Transmigrasi (UPT) yang masih dibina oleh kementerian terkait dan nagari di Provinsi Sumatera Barat/Villages in this table include Transmigration Settlement Unit which is still fostered by the relevant ministries and the nagari in the Province of Sumatera Barat

Sumber/Source: BPS, Pendataan Potensi Desa (Podes) / BPS-Statistics Indonesia, Village Potential Data Collection

Tabel
Table 4.1.12

Persentase Penduduk Berumur 15 Tahun ke Atas yang Melek Huruf Menurut Kelompok Umur di Kabupaten Yahukimo, 2018 dan 2019
Percentage of Literate People Aged 15 Years and Over by Age Group in Yahukimo Regency, 2018 and 2019

Kelompok Umur Age Group	2018	2019
(1)	(2)	(3)
15–19	85.63	83.80
20–24	67.35	80.05
25–29	72.85	62.71
30–34	59.38	68.88
35–39	61.73	54.53
40–44	54.14	56.44
45–49	52.49	50.23
50+	44.18	46.32
Jumlah/Total	64.15	64.78
15–24	79.19	82.41
15–44	67.96	68.51
15+	64.15	64.78
45+	48.56	48.47

Catatan/Note: ...

Sumber/Source: BPS, Survei Sosial Ekonomi Nasional (Susenas)/BPS-Statistics Indonesia, National Socioeconomic Survey

4.2 KESEHATAN HEALTH

Tabel 4.2.1 **Jumlah Desa¹/Kelurahan Yang Memiliki Sarana Kesehatan Menurut Kecamatan di Kabupaten Yahukimo, 2014–2019**
Table 4.2.1 **Number of Villages¹/Kelurahan Having Health Facilities by Subdistrict in Yahukimo Regency, 2014–2019**

Kecamatan Subdistrict	Rumah Sakit Hospital		
	2014	2018	2019
(1)	(2)	(3)	(4)
Kurima	-	-	-
Musaik	-	-	-
Dekai	2	1	1
Obio	-	-	-
Pasema	-	-	-
Amuma	-	-	-
Suru-Suru	-	-	-
Wusama	-	-	-
Silimo	-	-	-
Ninia	-	-	-
Holuwon	-	-	-
Lolat	-	-	-
Langda	-	-	-
Bomela	-	-	-
Suntamon	-	-	-
Sobaham	-	-	-
Korupun	-	-	-

Kecamatan Subdistrict	Rumah Sakit Hospital		
	2014	2018	2019
(1)	(2)	(3)	(4)
Sela	-	-	-
Kwelamdua	-	-	-
Anggruk	-	1	1
Panggema	-	-	-
Walma	-	-	-
Kosarek	-	-	-
Ubahak	-	-	-
Nalca	-	-	-
Puldama	-	-	-
Nipsan	-	-	-
Samenage	-	-	-
Tangma	-	-	-
Soba	-	-	-
Mugi	-	-	-
Yogosem	-	-	-
Kayo	-	-	-
Sumo	-	-	-

Kecamatan Subdistrict	Rumah Sakit Hospital		
	2014	2018	2019
(1)	(2)	(3)	(4)
Hogio	-	-	-
Ukha	-	-	-
Werima	-	-	-
Soloikma	-	-	-
Seradala	-	-	-
Kabianggama	-	-	-
Kwikma	-	-	-
Hilipuk	-	-	-
Yahuliambut	-	-	-
Hereapini	-	-	-
Ubalih	-	-	-
Talambo	-	-	-
Pronggoli	-	-	-
Endomen	-	-	-
Kona	-	-	-
Duram	-	-	-
Dirwemna	-	-	-
Yahukimo	2	2	2

Lanjutan Tabel/*Continued Table* 4.2.1

Kecamatan <i>Subdistrict</i>	Rumah Sakit Bersalin <i>Maternity Hospital</i>		
	2014	2018	2019
(1)	(5)	(6)	(7)
Kurima	-	-	-
Musaik	-	-	-
Dekai	-	-	-
Obio	-	-	-
Pasema	-	-	-
Amuma	-	-	-
Suru-Suru	-	-	-
Wusama	-	-	-
Silimo	-	-	-
Ninia	-	-	-
Holuwon	-	-	-
Lolat	-	-	-
Langda	-	-	-
Bomela	-	-	-
Suntamon	-	-	-
Sobaham	-	-	-
Korupun	-	-	-

Kecamatan Subdistrict	Rumah Sakit Bersalin Maternity Hospital		
	2014	2018	2019
(1)	(5)	(6)	(7)
Sela	-	-	-
Kwelamdua	-	-	-
Anggruk	-	-	-
Panggema	-	-	-
Walma	-	-	-
Kosarek	-	-	-
Ubahak	-	-	-
Nalca	-	-	-
Puldama	-	-	-
Nipsan	-	-	-
Samenage	-	-	-
Tangma	-	-	-
Soba	-	-	-
Mugi	-	-	-
Yogosem	-	-	-
Kayo	-	-	-
Sumo	-	-	-

Kecamatan <i>Subdistrict</i>	Rumah Sakit Bersalin <i>Maternity Hospital</i>		
	2014	2018	2019
(1)	(5)	(6)	(7)
Hogio	-	-	-
Ukha	-	-	-
Werima	-	-	-
Soloikma	-	-	-
Seradala	-	-	-
Kabianggama	-	-	-
Kwikma	-	-	-
Hilipuk	-	-	-
Yahuliambut	-	-	-
Hereapini	-	-	-
Ubalih	-	-	-
Talambo	-	-	-
Pronggoli	-	-	-
Endomen	-	-	-
Kona	-	-	-
Duram	-	-	-
Dirwemna	-	-	-
Yahukimo	-	-	-

Lanjutan Tabel/Continued Table 4.2.1

Kecamatan Subdistrict	Poliklinik Polyclinic		
	2014	2018	2019
(1)	(8)	(9)	(10)
Kurima	-	-	-
Musaik	-	-	-
Dekai	-	-	1
Obio	-	-	-
Pasema	-	-	-
Amuma	-	-	-
Suru-Suru	-	-	-
Wusama	-	-	-
Silimo	-	-	-
Ninia	4	-	-
Holuwon	-	-	-
Lolat	-	-	-
Langda	-	-	-
Bomela	-	-	-
Suntamon	-	-	-
Sobaham	-	-	-
Korupun	3	-	-

Kecamatan Subdistrict	Poliklinik Polyclinic		
	2014	2018	2019
(1)	(8)	(9)	(10)
Sela	-	-	-
Kwelamdua	1	-	-
Anggruk	-	-	-
Panggema	-	-	-
Walma	-	-	-
Kosarek	-	-	-
Ubahak	-	-	-
Nalca	4	-	-
Puldama	-	-	-
Nipsan	-	-	-
Samenage	-	-	-
Tangma	-	-	-
Soba	-	-	-
Mugi	-	-	-
Yogosem	1	-	-
Kayo	-	-	-
Sumo	5	-	-

Kecamatan Subdistrict	Poliklinik Polyclinic		
	2014	2018	2019
(1)	(8)	(9)	(10)
Hogio	1	-	-
Ukha	-	-	-
Werima	-	-	-
Soloikma	-	-	-
Seradala	1	1	1
Kabianggama	-	-	-
Kwikma	-	-	-
Hilipuk	-	-	-
Yahuliambut	-	-	-
Hereapini	-	-	-
Ubalih	-	-	-
Talambo	6	-	-
Pronggoli	-	-	-
Endomen	-	-	-
Kona	-	-	-
Duram	-	-	-
Dirwemna	-	-	-
Yahukimo	26	1	2

Lanjutan Tabel/*Continued Table* 4.2.1

Kecamatan <i>Subdistrict</i>	Puskesmas <i>Public Health Center</i>		
	2014	2018	2019
(1)	(11)	(12)	(13)
Kurima	3	1	1
Musaik	-	-	-
Dekai	1	1	1
Obio	-	-	-
Pasema	1	1	1
Amuma	6	-	-
Suru-Suru	1	1	1
Wusama	-	-	2
Silimo	18	1	1
Ninia	1	1	1
Holuwon	-	1	1
Lolat	-	1	1
Langda	1	1	1
Bomela	1	1	1
Suntamon	-	1	1
Sobaham	-	1	1
Korupun	-	1	-

Kecamatan Subdistrict	Puskesmas Public Health Center		
	2014	2018	2019
(1)	(11)	(12)	(13)
Sela	-	-	-
Kwelamdua	-	-	-
Anggruk	2	1	-
Panggema	-	-	-
Walma	-	-	-
Kosarek	-	-	1
Ubahak	-	-	-
Nalca	-	1	1
Puldama	1	1	1
Nipsan	1	-	1
Samenage	-	1	-
Tangma	2	1	1
Soba	1	-	-
Mugi	-	-	1
Yogosem	-	-	-
Kayo	1	-	-
Sumo	-	1	1

Kecamatan Subdistrict	Puskesmas Public Health Center		
	2014	2018	2019
(1)	(11)	(12)	(13)
Hogio	-	-	-
Ukha	-	-	-
Werima	1	1	1
Soloikma	-	-	-
Seradala	1	1	-
Kabianggama	-	-	-
Kwikma	-	-	-
Hilipuk	-	-	-
Yahuliambut	-	-	-
Hereapini	-	-	-
Ubalihi	-	-	-
Talambo	-	-	-
Pronggoli	-	-	-
Endomen	1	-	1
Kona	-	-	-
Duram	-	-	-
Dirwemna	-	-	-
Yahukimo	44	21	23

Lanjutan Tabel/Continued Table 4.2.1

Kecamatan Subdistrict	Puskesmas Pembantu Subsidiary of Public Health Center		
	2014	2018	2019
(1)	(14)	(15)	(16)
Kurima	1	6	7
Musaik	-	-	-
Dekai	2	4	4
Obio	1	1	1
Pasema	2	3	1
Amuma	-	-	-
Suru-Suru	1	1	-
Wusama	1	4	2
Silimo	-	2	2
Ninia	2	2	2
Holuwon	1	1	1
Lolat	1	8	6
Langda	-	2	1
Bomela	-	1	1
Suntamon	-	-	-
Sobaham	1	1	1
Korupun	1	1	2

Kecamatan Subdistrict	Puskesmas Pembantu Subsidiary of Public Health Center		
	2014	2018	2019
(1)	(14)	(15)	(16)
Sela	1	1	1
Kwelamdua	3	1	1
Anggruk	-	2	1
Panggema	2	2	2
Walma	1	1	1
Kosarek	1	1	2
Ubahak	3	4	2
Nalca	-	4	4
Puldama	-	1	1
Nipsan	1	2	2
Samenage	2	1	1
Tangma	2	1	1
Soba	-	3	3
Mugi	4	4	4
Yogosem	2	1	1
Kayo	1	3	3
Sumo	5	1	1

Kecamatan Subdistrict	Puskesmas Pembantu Subsidiary of Public Health Center		
	2014	2018	2019
(1)	(14)	(15)	(16)
Hogio	1	-	-
Ukha	1	-	-
Werima	2	2	2
Soloikma	2	6	6
Seradala	3	1	1
Kabianggama	1	-	-
Kwikma	-	1	1
Hilipuk	1	1	1
Yahuliambut	1	1	1
Hereapini	5	1	1
Ubalih	1	-	-
Talambo	-	1	1
Pronggoli	1	1	1
Endomen	1	1	2
Kona	1	1	1
Duram	3	1	2
Dirwemna	-	1	1
Yahukimo	66	89	83

Lanjutan Tabel/Continued Table 4.2.1

Kecamatan Subdistrict	Apotek Pharmacy		
	2014	2018	2019
(1)	(17)	(18)	(19)
Kurima	-	-	-
Musaik	-	-	-
Dekai	1	1	1
Obio	-	-	-
Pasema	-	-	-
Amuma	-	-	-
Suru-Suru	-	-	-
Wusama	-	-	-
Silimo	-	-	-
Ninia	-	-	-
Holuwon	-	-	-
Lolat	-	-	-
Langda	-	-	-
Bomela	-	-	-
Suntamon	-	-	-
Sobaham	-	-	-
Korupun	-	-	-

Kecamatan Subdistrict	Apotek Pharmacy		
	2014	2018	2019
(1)	(17)	(18)	(19)
Sela	-	-	-
Kwelamdua	-	-	-
Anggruk	-	-	-
Panggema	-	-	-
Walma	-	-	-
Kosarek	-	-	-
Ubahak	-	-	-
Nalca	-	-	-
Puldama	-	-	-
Nipsan	-	-	-
Samenage	-	-	-
Tangma	-	-	-
Soba	-	-	-
Mugi	-	-	-
Yogosem	-	-	-
Kayo	-	-	-
Sumo	-	-	-

Kecamatan Subdistrict	Apotek Pharmacy		
	2014	2018	2019
(1)	(17)	(18)	(19)
Hogio	-	-	-
Ukha	-	-	-
Werima	-	-	-
Soloikma	-	-	-
Seradala	-	-	-
Kabianggama	-	-	-
Kwikma	-	-	-
Hilipuk	-	-	-
Yahuliambut	-	-	-
Hereapini	-	-	-
Ubalih	-	-	-
Talambo	-	-	-
Pronggoli	-	-	-
Endomen	-	-	-
Kona	-	-	-
Duram	-	-	-
Dirwemna	-	-	-
Yahukimo	1	1	1

Catatan/Note: ¹ Desa pada tabel ini termasuk Unit Permukiman Transmigrasi (UPT) yang masih dibina oleh kementerian terkait dan nagari di Provinsi Sumatera Barat/Villages in this table include Transmigration Settlement Unit which is still fostered by the relevant ministries and the nagari in the Province of Sumatera Barat

Sumber/Source: BPS, Pendataan Potensi Desa (Podes)/BPS-Statistics Indonesia, Village Potential Data Collecting

4.3 AGAMA DAN SOSIAL LAINNYA RELIGION AND OTHER SOCIAL AFFAIRS

Tabel 4.3.3 Jumlah Desa¹/Kelurahan yang Mengalami Bencana Alam² Menurut Kecamatan di Kabupaten Yahukimo, 2011–2018
Number of Villages¹/Kelurahan that Had Natural Disaster² by Subdistrict in Yahukimo Regency, 2011–2018

Kecamatan Subdistrict	Banjir/Flood		
	2011	2014	2018
(1)	(2)	(3)	(4)
Kurima	-	-	-
Musaik	2	-	-
Dekai	-	-	-
Obio	-	-	-
Pasema	-	-	-
Amuma	2	-	-
Suru-Suru	-	-	-
Wusama	-	-	-
Silimo	2	-	-
Ninia	-	-	-
Holuwon	-	-	-
Lolat	-	-	-
Langda	-	-	-
Bomela	-	-	-
Suntamon	-	-	-
Sobaham	-	-	-
Korupun	-	-	1

Kecamatan Subdistrict	Banjir/Flood		
	2011	2014	2018
(1)	(2)	(3)	(4)
Sela	-	-	-
Kwelamdua	-	-	-
Anggruk	-	-	-
Panggema	-	-	-
Walma	-	-	-
Kosarek	-	-	-
Ubahak	-	-	-
Nalca	-	-	-
Puldama	-	-	-
Nipsan	-	-	-
Samenage	-	-	-
Tangma	-	-	-
Soba	-	-	-
Mugi	-	1	-
Yogosem	-	-	-
Kayo	-	-	-
Sumo	1	7	-

Kecamatan Subdistrict	Banjir/Flood		
	2011	2014	2018
(1)	(2)	(3)	(4)
Hogio	-	-	-
Ukha	-	-	-
Werima	-	-	-
Soloikma	-	-	-
Seradala	9	6	-
Kabiangama	-	-	-
Kwikma	-	-	-
Hilipuk	-	-	-
Yahuliambut	-	-	-
Hereapini	-	-	-
Ubalih	-	-	-
Talambo	4	-	-
Pronggoli	-	-	-
Endomen	4	-	-
Kona	-	-	-
Duram	-	-	-
Dirwemna	-	-	-
Yahukimo	24	14	1

Lanjutan Tabel/*Continued Table* 4.3.3

Kecamatan <i>Subdistrict</i>	Gempa Bumi/ <i>Earthquake</i>		
	2011	2014	2018
(1)	(5)	(6)	(7)
Kurima	-	-	-
Musaik	2	-	-
Dekai	-	-	-
Obio	-	-	-
Pasema	-	-	-
Amuma	2	-	-
Suru-Suru	-	-	-
Wusama	-	-	-
Silimo	2	-	-
Ninia	-	-	-
Holuwon	-	-	-
Lolat	-	-	-
Langda	-	-	-
Bomela	-	-	-
Suntamon	-	-	-
Sobaham	-	-	-
Korupun	-	-	1

Kecamatan Subdistrict	Gempa Bumi/Earthquake		
	2011	2014	2018
	(1)	(5)	(7)
Sela	-	-	-
Kwelamdua	-	-	-
Anggruk	-	-	-
Panggema	-	-	-
Walma	-	-	-
Kosarek	-	-	-
Ubahak	-	-	-
Nalca	-	-	-
Puldama	-	-	-
Nipsan	-	-	-
Samenage	-	-	-
Tangma	-	-	-
Soba	-	-	-
Mugi	-	1	-
Yogosem	-	-	-
Kayo	-	-	-
Sumo	1	7	-

Kecamatan Subdistrict	Gempa Bumi/Earthquake		
	2011	2014	2018
(1)	(5)	(6)	(7)
Hogio	-	-	-
Ukha	-	-	-
Werima	-	-	-
Soloikma	-	-	-
Seradala	9	6	-
Kabianggama	-	-	-
Kwikma	-	-	-
Hilipuk	-	-	-
Yahuliambut	-	-	-
Hereapini	-	-	-
Ubalih	-	-	-
Talambo	4	-	-
Pronggoli	-	-	-
Endomen	4	-	-
Kona	-	-	-
Duram	-	-	-
Dirwemna	-	-	-
Yahukimo	24	14	1

Lanjutan Tabel/Continued Table 4.3.3

Kecamatan Subdistrict	Tanah Longsor/Landslide		
	2011	2014	2018
(1)	(8)	(9)	(10)
Kurima	-	-	-
Musaik	3	-	-
Dekai	-	-	-
Obio	-	-	-
Pasema	1	1	-
Amuma	3	-	-
Suru-Suru	-	-	-
Wusama	-	-	-
Silimo	5	-	-
Ninia	-	-	-
Holuwon	-	-	-
Lolat	-	1	-
Langda	-	1	-
Bomela	-	5	-
Suntamon	-	8	-
Sobaham	-	-	-
Korupun	-	1	3

Kecamatan Subdistrict	Tanah Longsor/Landslide		
	2011	2014	2018
(1)	(8)	(9)	(10)
Sela	-	-	-
Kwelamdua	1	-	-
Anggruk	1	3	-
Panggema	-	-	-
Walma	-	-	-
Kosarek	-	-	1
Ubahak	-	-	-
Nalca	-	-	-
Puldama	-	1	-
Nipsan	-	-	-
Samenage	6	-	-
Tangma	-	-	1
Soba	2	-	2
Mugi	1	5	-
Yogosem	-	-	-
Kayo	-	1	2
Sumo	-	1	-

Kecamatan Subdistrict	Tanah Longsor/Landslide		
	2011	2014	2018
(1)	(8)	(9)	(10)
Hogio	4	-	-
Ukha	1	-	2
Werima	1	-	-
Soloikma	-	-	-
Seradala	-	4	-
Kabianggama	-	-	-
Kwikma	-	-	-
Hilipuk	-	-	-
Yahuliambut	-	-	-
Hereapini	-	-	-
Ubalih	-	-	-
Talambo	1	-	-
Pronggoli	-	-	-
Endomen	6	-	-
Kona	-	-	-
Duram	-	-	-
Dirwemna	-	-	-
Yahukimo	36	32	11

Catatan/Note: ¹ Desa pada tabel ini termasuk Unit Permukiman Transmigrasi (UPT) yang masih dibina oleh kementerian terkait dan nagari di Provinsi Sumatera Barat/Villages in this table are included in Transmigration Settlement Unit which is still fostered by the relevant ministries and the nagari in the Province of Sumatera Barat

² Terjadi dalam tiga tahun terakhir sampai dengan saat pencacahan/Occured during the last three years by the time of enumeration

Sumber/Source: BPS, Pendataan Potensi Desa (Podes)/BPS-Statistics Indonesia, Village Potential Data Collecting

A photograph of a cornfield under a clear blue sky. The corn plants are in various stages of growth, with some leaves showing signs of damage or aging. The foreground is dominated by a large, green corn cob with its husk partially removed, revealing the kernels. The background shows rows of corn stretching into the distance.

05

**PERTANIAN, KEHUTANAN, PETERNAKAN,
DAN PERIKANAN**
*AGRICULTURE, FORESTRY, LIVESTOCK,
AND FISHERY*

<https://yahukimokab.bps.go.id>

PENJELASAN TEKNIS

1. Tanaman sayuran semusim adalah tanaman sumber vitamin, garam mineral dan lain-lain yang dikonsumsi dari bagian tanaman yang berupa daun, bunga, buah, dan umbinya, yang berumur kurang dari satu tahun.
2. Tanaman buah-buahan semusim adalah tanaman sumber vitamin, garam mineral, dan lain-lain yang dikonsumsi dari bagian tanaman yang berupa buah, berumur kurang dari satu tahun, tidak berbentuk pohon/rumpun tetapi menjalar dan berbatang lunak.
3. Tanaman buah-buahan tahunan adalah tanaman sumber vitamin, garam mineral, dan lain-lain yang dikonsumsi dari bagian tanaman yang berupa buah dan merupakan tanaman tahunan.
4. Tanaman sayuran tahunan adalah tanaman sumber vitamin, garam mineral, dan lain-lain yang dikonsumsi dari bagian tanaman yang berupa daun dan atau buah yang berumur lebih dari satu tahun.
5. Luas panen untuk tanaman sayuran adalah luas tanaman yang dipanen sekaligus/habis/dibongkar dan luas tanaman yang dipanen berkali-kali (lebih dari satu kali)/belum habis. Tanaman yang dipanen sekaligus/ habis/dibongkar adalah tanaman yang sehabis panen langsung dibongkar/dicabut, terdiri dari

TECHNICAL NOTES

1. *Seasonal vegetable plants are plants which are the sources of vitamin, mineral salt, etc, consumed from the part of the plant in the form of leaf, flower, fruit, and root with the age of less than one year.*
2. *Seasonal fruit plants are plants which are the sources of vitamin, mineral salt, etc, consumed from the part of the plant in the form of fruits. These plants are creeps with the age of less than one year.*
3. *Annual fruit plants are plants which are the sources of vitamin, contained mineral salt, etc, consumed from the part of plant in the form of fruit and more than one year of age.*
4. *Annual vegetable plants are plants which are the sources of vitamin, contained mineral salt, etc, consumed from the part of the plant in the form of vegetable and more than one year of age.*
5. *Harvested area of vegetables is area of entirely plant harvested/demolished and plant harvested several times/undemolished. Entirely plants harvested/demolished are plants usually harvested once and demolished to be substituted by other plants, consisting of: shallots, garlic, leeks, potato, cabbage, cauli flower, mustard green, carrots, chinese radish, and red kidney beans. Plants harvested several times/undemolished are plants usually*

bawang merah, bawang putih, bawang daun, kentang, kol/ kabis, kembang kol, petsai/ sawi, wortel, lobak, dan kacang merah. Tanaman yang dipanen berkali-kali (lebih dari satu kali)/ belum habis adalah tanaman yang pemanenannya lebih dari satu kali dan biasanya dibongkar apabila panen terakhir sudah tidak memadai lagi, terdiri dari: kacang panjang, cabe besar, cabe rawit, jamur, tomat, terung, buncis, ketimun, labu siam, kangkung, bayam, melon, semangka, dan blewah

harvested more than once and demolished in the case that the last harvest was economically not profitable. They consist of : yard long beans, chili, small chili, mushroom, tomatoes, egg plant, french beans, cucumber, pumpkin/ chajota, swamp cabbage, spinach, melon, watermelon, and blewah.

ULASAN

Luas panen di Kabupaten Yahukimo pada tahun 2018 didominasi oleh cabai seluas 20 ha yang keseluruhannya tercatat di Distrik Dekai. Selain cabai, produksi lain di tahun 2018 adalah tanaman tomat yang menghasilkan 10 kuintal hasil produksi setahun.

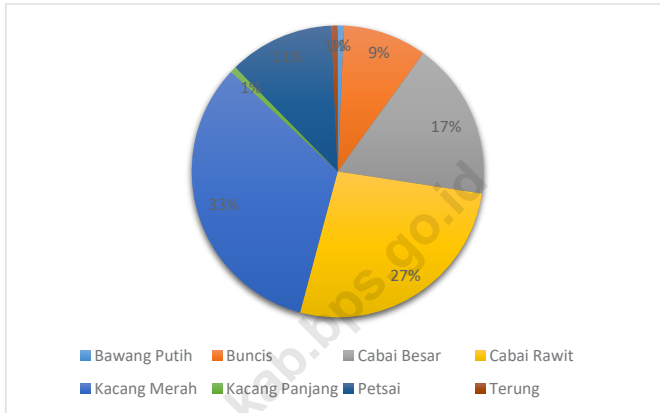
DESCRIPTION

Harvest area in Yahukimo Regency in 2018 was dominated by chili with 20 hectares with only area was recorded in District of Dekai. Other than chilli, production result in 2018 was tomato which produced 10 quintals.

<https://yahukimokab.bps.go.id>

Gambar 5.1
Figures

**Produksi Tanaman Sayuran dan Buah–Buahan
Semusim Menurut Jenis Tanaman (ton)
Production of Seasonal Vegetables and Fruits by Kind of
Plant (ton)**



Sumber/Source : Berdasarkan Peraturan Menteri Dalam Negeri No. 66 Tahun 2011 tanggal 28 Desember 2011
Based on Minister Of Home Affairs Regulation No 66/2011, December 28, 2011

5.1 HORTIKULTURA HORTICULTURE

Tabel 5.1.1 **Luas Panen Tanaman Sayuran Menurut Kecamatan dan Jenis Tanaman di Kabupaten Yahukimo (ha), 2018 dan 2019**
Harvested Area of Vegetables by Subdistrict and Kind of Plant in Yahukimo Regency (ha), 2018 and 2019

Kecamatan Subdistrict	Bawang Merah/Shallot		Cabai/Chili	
	2018	2019	2018	2019
(1)	(2)	(3)	(4)	(5)
Kurima	–	...	–	...
Musaik	–	...	–	...
Dekai	–	...	20	...
Obio	–	...	–	...
Pasema	–	...	–	...
Amuma	–	...	–	...
Suru-Suru	–	...	–	...
Wusama	–	...	–	...
Silimo	–	...	–	...
Ninia	–	...	–	...
Holuwon	–	...	–	...
Lolat	–	...	–	...
Langda	–	...	–	...
Bomela	–	...	–	...
Suntamon	–	...	–	...
Sobaham	–	...	–	...
Korupun	–	...	–	...

Kecamatan Subdistrict	Bawang Merah/Shallot		Cabai/Chili	
	2018	2019	2018	2019
(1)	(2)	(3)	(4)	(5)
Sela	–	...	–	...
Kwelamdua	–	...	–	...
Anggruk	–	...	–	...
Panggema	–	...	–	...
Walma	–	...	–	...
Kosarek	–	...	–	...
Ubahak	–	...	–	...
Nalca	–	...	–	...
Puldama	–	...	–	...
Nipsan	–	...	–	...
Samenage	–	...	–	...
Tangma	–	...	–	...
Soba	–	...	–	...
Mugi	–	...	–	...
Yogosem	–	...	–	...
Kayo	–	...	–	...
Sumo	–	...	–	...

Kecamatan Subdistrict	Bawang Merah/Shallot		Cabai/Chili	
	2018	2019	2018	2019
(1)	(2)	(3)	(4)	(5)
Hogio	–	...	–	...
Ukha	–	...	–	...
Werima	–	...	–	...
Soloikma	–	...	–	...
Seradala	–	...	–	...
Kabianggama	–	...	–	...
Kwikma	–	...	–	...
Hilipuk	–	...	–	...
Yahuliambut	–	...	–	...
Hereapini	–	...	–	...
Uballihi	–	...	–	...
Talambo	–	...	–	...
Pronggoli	–	...	–	...
Endomen	–	...	–	...
Kona	–	...	–	...
Duram	–	...	–	...
Dirwemna	–	...	–	...
Yahukimo	–	...	20	...

Lanjutan Tabel/*Continued Table* 5.1.1

Kecamatan Subdistrict	Petsai Chinese Cabbage		Tomat/Tomato		Bawang Putih/Garlic	
	2018	2019	2018	2019	2018	2019
(1)	(10)	(11)	(12)	(13)	(14)	(15)
Kurima	–	...	–	...	–	...
Musaik	–	...	–	...	–	...
Dekai	–	...	1	...	–	...
Obio	–	...	–	...	–	...
Pasema	–	...	–	...	–	...
Amuma	–	...	–	...	–	...
Suru-Suru	–	...	–	...	–	...
Wusama	–	...	–	...	–	...
Silimo	–	...	–	...	–	...
Ninia	–	...	–	...	–	...
Holuwon	–	...	–	...	–	...
Lolat	–	...	–	...	–	...
Langda	–	...	–	...	–	...
Bomela	–	...	–	...	–	...
Suntamon	–	...	–	...	–	...
Sobaham	–	...	–	...	–	...
Korupun	–	...	–	...	–	...

Kecamatan Subdistrict	Petsai Chinese Cabbage		Tomat/Tomato		Bawang Putih/Garlic	
	2018	2019	2018	2019	2018	2019
(1)	(10)	(11)	(12)	(13)	(14)	(15)
Sela	–	...	–	...	–	...
Kwelamdua	–	...	–	...	–	...
Anggruk	–	...	–	...	–	...
Panggema	–	...	–	...	–	...
Walma	–	...	–	...	–	...
Kosarek	–	...	–	...	–	...
Ubahak	–	...	–	...	–	...
Nalca	–	...	–	...	–	...
Puldama	–	...	–	...	–	...
Nipsan	–	...	–	...	–	...
Samenage	–	...	–	...	–	...
Tangma	–	...	–	...	–	...
Soba	–	...	–	...	–	...
Mugi	–	...	–	...	–	...
Yogosem	–	...	–	...	–	...
Kayo	–	...	–	...	–	...
Sumo	–	...	–	...	–	...

Kecamatan Subdistrict	Petai Chinese Cabbage		Tomat/Tomato		Bawang Putih/Garlic	
	2018	2019	2018	2019	2018	2019
(1)	(10)	(11)	(12)	(13)	(14)	(15)
Hogio	—	...	—	...	—	...
Ukha	—	...	—	...	—	...
Werima	—	...	—	...	—	...
Soloikma	—	...	—	...	—	...
Seradala	—	...	—	...	—	...
Kabianggama	—	...	—	...	—	...
Kwikma	—	...	—	...	—	...
Hilipuk	—	...	—	...	—	...
Yahuliambut	—	...	—	...	—	...
Hereapini	—	...	—	...	—	...
Ubalih	—	...	—	...	—	...
Talambo	—	...	—	...	—	...
Pronggoli	—	...	—	...	—	...
Endomen	—	...	—	...	—	...
Kona	—	...	—	...	—	...
Duram	—	...	—	...	—	...
Dirwemna	—	...	—	...	—	...
Yahukimo	—	...	1	...	—	...

Catatan/Note: ...

Sumber/Source: BPS, Statistik Pertanian Hortikultura SPH-SBS/BPS-Statistics Indonesia, Agricultural Statistic for Horticulture SPH-SBS

Tabel
Table 5.1.2

Produksi Tanaman Sayuran Menurut Kecamatan dan Jenis Tanaman di Kabupaten Yahukimo (ton), 2018 dan 2019
Production of Vegetables by Subdistrict and Kind of Plant in Yahukimo Regency (ton), 2018 dan 2019

Kecamatan Subdistrict	Bawang Merah/Shallot		Cabai/Chili	
	2018	2019	2018	2019
(1)	(2)	(3)	(4)	(5)
Kurima	–	...	–	...
Musaik	–	...	–	...
Dekai	–	...	383,00	...
Obio	–	...	–	...
Pasema	–	...	–	...
Amuma	–	...	–	...
Suru-Suru	–	...	–	...
Wusama	–	...	–	...
Silimo	–	...	–	...
Ninia	–	...	–	...
Holuwon	–	...	–	...
Lolat	–	...	–	...
Langda	–	...	–	...
Bomela	–	...	–	...
Suntamon	–	...	–	...
Sobaham	–	...	–	...
Korupun	–	...	–	...

Kecamatan Subdistrict	Bawang Merah/Shallot		Cabai/Chili	
	2018	2019	2018	2019
(1)	(2)	(3)	(4)	(5)
Sela	–	...	–	...
Kwelamdua	–	...	–	...
Anggruk	–	...	–	...
Panggema	–	...	–	...
Walma	–	...	–	...
Kosarek	–	...	–	...
Ubahak	–	...	–	...
Nalca	–	...	–	...
Puldama	–	...	–	...
Nipsan	–	...	–	...
Samenage	–	...	–	...
Tangma	–	...	–	...
Soba	–	...	–	...
Mugi	–	...	–	...
Yogosem	–	...	–	...
Kayo	–	...	–	...
Sumo	–	...	–	...

Kecamatan Subdistrict	Bawang Merah/Shallot		Cabai/Chili	
	2018	2019	2018	2019
(1)	(2)	(3)	(4)	(5)
Hogio	–	...	–	...
Ukha	–	...	–	...
Werima	–	...	–	...
Soloikma	–	...	–	...
Seradala	–	...	–	...
Kabianggama	–	...	–	...
Kwikma	–	...	–	...
Hilipuk	–	...	–	...
Yahuliambut	–	...	–	...
Hereapini	–	...	–	...
Uballihi	–	...	–	...
Talambo	–	...	–	...
Pronggoli	–	...	–	...
Endomen	–	...	–	...
Kona	–	...	–	...
Duram	–	...	–	...
Dirwemna	–	...	–	...
Yahukimo	–	...	383,00	...

Lanjutan Tabel/Continued Table 5.1.2

Kecamatan Subdistrict	Petsai Chinese Cabbage		Tomat/Tomato		Bawang Putih/Garlic	
	2018	2019	2018	2019	2018	2019
(1)	(10)	(11)	(12)	(13)	(14)	(15)
Kurima	–	...	–	...	–	...
Musaik	–	...	–	...	–	...
Dekai	–	...	10	...	–	...
Obio	–	...	–	...	–	...
Pasema	–	...	–	...	–	...
Amuma	–	...	–	...	–	...
Suru-Suru	–	...	–	...	–	...
Wusama	–	...	–	...	–	...
Silimo	–	...	–	...	–	...
Ninia	–	...	–	...	–	...
Holuwon	–	...	–	...	–	...
Lolat	–	...	–	...	–	...
Langda	–	...	–	...	–	...
Bomela	–	...	–	...	–	...
Suntamon	–	...	–	...	–	...
Sobaham	–	...	–	...	–	...
Korupun	–	...	–	...	–	...

Catatan/Note: ...

Sumber/Source: BPS, Statistik Pertanian Hortikultura SPH-SBS/BPS-Statistics Indonesia, Agricultural Statistic for Horticulture SPH-SBS

Kecamatan Subdistrict	Petsai Chinese Cabbage		Tomat/Tomato		Bawang Putih/Garlic	
	2018	2019	2018	2019	2018	2019
(1)	(10)	(11)	(12)	(13)	(14)	(15)
Sela	—	...	—	...	—	...
Kwelamdua	—	...	—	...	—	...
Anggruk	—	...	—	...	—	...
Panggema	—	...	—	...	—	...
Walma	—	...	—	...	—	...
Kosarek	—	...	—	...	—	...
Ubahak	—	...	—	...	—	...
Nalca	—	...	—	...	—	...
Puldama	—	...	—	...	—	...
Nipsan	—	...	—	...	—	...
Samenage	—	...	—	...	—	...
Tangma	—	...	—	...	—	...
Soba	—	...	—	...	—	...
Mugi	—	...	—	...	—	...
Yogosem	—	...	—	...	—	...
Kayo	—	...	—	...	—	...
Sumo	—	...	—	...	—	...

Kecamatan Subdistrict	Petsai Chinese Cabbage		Tomat/Tomato		Bawang Putih/Garlic	
	2018	2019	2018	2019	2018	2019
(1)	(10)	(11)	(12)	(13)	(14)	(15)
Hogio	–	...	–	...	–	...
Ukha	–	...	–	...	–	...
Werima	–	...	–	...	–	...
Soloikma	–	...	–	...	–	...
Seradala	–	...	–	...	–	...
Kabianggama	–	...	–	...	–	...
Kwikma	–	...	–	...	–	...
Hilipuk	–	...	–	...	–	...
Yahuliambut	–	...	–	...	–	...
Hereapini	–	...	–	...	–	...
Ubalih	–	...	–	...	–	...
Talambo	–	...	–	...	–	...
Pronggoli	–	...	–	...	–	...
Endomen	–	...	–	...	–	...
Kona	–	...	–	...	–	...
Duram	–	...	–	...	–	...
Dirwemna	–	...	–	...	–	...
Yahukimo	–	...	10	...	–	...

Tabel
Table 5.1.3

Luas Panen Tanaman Sayuran dan Buah-buahan Semusim Menurut Jenis Tanaman di Kabupaten Yahukimo (ha), 2016–2019
Harvested Area of Seasonal Vegetables and Fruits by Kind of Plant in Yahukimo Regency (ha), 2016–2019

Jenis Tanaman Kind of Plants	2016	2017	2018	2019
(1)	(2)	(3)	(4)	(5)
Bawang Daun/ Wlech Onion	...	–
Bawang Merah/ Shallot	...	–
Bawang Putih/ Garlic	...	–
Bayam/ Spinach	...	1,00
Buncis/ Green Bean	...	–
Cabai Besar/ Chili (Capsicum Annum)	...	6,00
Cabai Rawit/ Chili (Capsicum Frutescens)	...	14,00
Cabai/ Chili	...	20,00
Jamur/ Mushroom	...	–
Kacang Merah/ Red Bean	...	–
Kacang Panjang/ Yardlong Bean	...	13,00
Kangkung/ Kangkong	...	1,00
Kembang Kol/ Cauliflower	...	–
Kentang/ Potato	...	–

Jenis Tanaman <i>Kind of Plants</i>	2016	2017	2018	2019
(1)	(2)	(3)	(4)	(5)
Ketimun/ Cucumber	...	–
Kubis/ Cabbage	...	–
Labu Siam/ Chayote	...	–
Lobak/ Radish	...	–
Paprika/ Bell Pepper	...	–
Petsai/ Chinese Cabbage	...	–
Terung/ Eggplant	...	12,00
Tomat/ Tomato	...	1,00
Wortel/ Carrot	...	–
Buah–buahan/ Fruits
Blewah/ Cantaloupe	...	–
Melon/ Melon	...	–
Semangka/ Watermelon	...	–
Stroberi/ Strawberry	...	–

Catatan/Note: ...

Sumber/Source: BPS, Statistik Pertanian Hortikultura SPH-SBS/BPS-Statistics Indonesia, Agricultural Statistic for Horticulture SPH-SBS

Tabel
Table 5.1.4

**Produksi Tanaman Sayuran dan Buah-buahan Semusim
Menurut Jenis Tanaman di Kabupaten Yahukimo (ton),
2016–2019**

*Production of Seasonal Vegetables and Fruits by Kind of
Plant in Yahukimo Regency (ha), 2016–2019*

Jenis Tanaman <i>Kind of Plants</i>	2016	2017	2018	2019
(1)	(2)	(3)	(4)	(5)
Bawang Daun/ Wlech Onion	...	–
Bawang Merah/ Shallot	...	–
Bawang Putih/ Garlic	...	–
Bayam/ Spinach	...	10,00
Buncis/ Green Bean	...	–
Cabai Besar/ Chili (Capsicum Annum)	...	133,00
Cabai Rawit/ Chili (Capsicum Frutescens)	...	250,00
Cabai/ Chili	...	383,00
Jamur/ Mushroom	...	–
Kacang Merah/ Red Bean	...	–
Kacang Panjang/ Yardlong Bean	...	470,00
Kangkung/ Kangkong	...	10,00
Kembang Kol/ Cauliflower	...	–
Kentang/ Potato	...	–

Jenis Tanaman <i>Kind of Plants</i>	2016	2017	2018	2019
(1)	(2)	(3)	(4)	(5)
Ketimun/ Cucumber	...	—
Kubis/ Cabbage	...	—
Labu Siam/ Chayote	...	—
Lobak/ Radish	...	—
Paprika/ Bell Pepper	...	—
Petsai/ Chinese Cabbage	...	—
Terung/ Eggplant	...	167,00
Tomat/ Tomato	...	10,00
Wortel/ Carrot	...	—
Buah–buahan/ Fruits	...	—
Blewah/ Cantaloupe	...	—
Melon/ Melon	...	—
Semangka/ Watermelon	...	—
Stroberi/ Strawberry	...	—

Catatan/Note: ...

Sumber/Source: BPS, Statistik Pertanian Hortikultura SPH-SBS/BPS-Statistics Indonesia, Agricultural Statistic for Horticulture SPH-SBS

Tabel 5.1.13 **Produksi Buah-buahan Menurut Kecamatan dan Jenis Tanaman di Kabupaten Yahukimo (ton), 2018 and 2019**
Table 5.1.13 **Production of Fruits by Subdistrict and Kind of Plant in Yahukimo Regency (ton), 2018 and 2019**

Kecamatan Subdistrict	Mangga/Mango		Durian/Durian	
	2018	2019	2018	2019
(1)	(2)	(3)	(4)	(5)
Kurima	–	...	–	...
Musaik	–	...	–	...
Dekai	–	...	–	...
Obio	–	...	–	...
Pasema	–	...	–	...
Amuma	–	...	–	...
Suru-Suru	–	...	–	...
Wusama	–	...	–	...
Silimo	–	...	–	...
Ninia	–	...	–	...
Holuwon	–	...	–	...
Lolat	–	...	–	...
Langda	–	...	–	...
Bomela	–	...	–	...
Suntamon	–	...	–	...
Sobaham	–	...	–	...
Korupun	–	...	–	...

Kecamatan Subdistrict	Mangga/Mango		Durian/Durian	
	2018	2019	2018	2019
(1)	(2)	(3)	(4)	(5)
Sela	–	...	–	...
Kwelamdua	–	...	–	...
Anggruk	–	...	–	...
Panggema	–	...	–	...
Walma	–	...	–	...
Kosarek	–	...	–	...
Ubahak	–	...	–	...
Nalca	–	...	–	...
Puldama	–	...	–	...
Nipsan	–	...	–	...
Samenage	–	...	–	...
Tangma	–	...	–	...
Soba	–	...	–	...
Mugi	–	...	–	...
Yogosem	–	...	–	...
Kayo	–	...	–	...
Sumo	–	...	–	...

Kecamatan Subdistrict	Mangga/Mango		Durian/Durian	
	2018	2019	2018	2019
(1)	(2)	(3)	(4)	(5)
Hogio	–	...	–	...
Ukha	–	...	–	...
Werima	–	...	–	...
Soloikma	–	...	–	...
Seradala	–	...	–	...
Kabianggama	–	...	–	...
Kwikma	–	...	–	...
Hilipuk	–	...	–	...
Yahuliambut	–	...	–	...
Hereapini	–	...	–	...
Ubalih	–	...	–	...
Talambo	–	...	–	...
Pronggoli	–	...	–	...
Endomen	–	...	–	...
Kona	–	...	–	...
Duram	–	...	–	...
Dirwemna	–	...	–	...
Yahukimo	–	...	–	...

Lanjutan Tabel/*Continued Table* 5.1.13

Kecamatan Subdistrict	Jeruk/Orange		Pisang/Banana	
	2018	2019	2018	2019
(1)	(6)	(7)	(8)	(9)
Kurima	–	...	300	...
Musaik	–	...	–	...
Dekai	–	...	–	...
Obio	–	...	–	...
Pasema	–	...	–	...
Amuma	–	...	–	...
Suru-Suru	–	...	–	...
Wusama	–	...	–	...
Silimo	–	...	–	...
Ninia	–	...	–	...
Holuwon	–	...	–	...
Lolat	–	...	–	...
Langda	–	...	–	...
Bomela	–	...	–	...
Suntamon	–	...	–	...
Sobaham	–	...	–	...
Korupun	–	...	–	...

Kecamatan Subdistrict	Jeruk/Orange		Pisang/Banana	
	2018	2019	2018	2019
(1)	(6)	(7)	(8)	(9)
Sela	–	...	–	...
Kwelamdua	–	...	–	...
Anggruk	–	...	–	...
Panggema	–	...	–	...
Walma	–	...	–	...
Kosarek	–	...	–	...
Ubahak	–	...	–	...
Nalca	–	...	–	...
Puldama	–	...	–	...
Nipsan	–	...	–	...
Samenage	–	...	–	...
Tangma	–	...	–	...
Soba	–	...	–	...
Mugi	–	...	–	...
Yogosem	–	...	–	...
Kayo	–	...	–	...
Sumo	–	...	–	...

Kecamatan Subdistrict	Jeruk/Orange		Pisang/Banana	
	2018	2019	2018	2019
	(1)	(6)	(7)	(8)
Hogio	–	...	–	...
Ukha	–	...	–	...
Werima	–	...	–	...
Soloikma	–	...	–	...
Seradala	–	...	–	...
Kabianggama	–	...	–	...
Kwikma	–	...	–	...
Hilipuk	–	...	–	...
Yahuliambut	–	...	–	...
Hereapini	–	...	–	...
Ubalih	–	...	–	...
Talambo	–	...	–	...
Pronggoli	–	...	–	...
Endomen	–	...	–	...
Kona	–	...	–	...
Duram	–	...	–	...
Dirwemna	–	...	–	...
Yahukimo	–	...	300	...

Tabel
Table 5.1.14

Produksi Buah–Buahan dan Sayuran Tahunan Menurut Jenis Tanaman (ton) di Kabupaten Yahukimo, 2016–2019
Production of Annual Fruits and Vegetables by Kind of Plant in Yahukimo Regency (ton), 2016–2019

Jenis Tanaman Kind of Plants	2016	2017	2018	2019
(1)	(2)	(3)	(4)	(5)
Alpukat/ Avocado	...	705,00
Anggur/ Grape	...	–
Apel/ Apple	...	–
Belimbing/ Star Fruit	...	–
Duku/Langsar/Kokosan/ Duku	...	–
Durian/ Durian	...	–
Jambu Air/ Rose Apple	...	–
Jambu Biji/ Guava	...	–
Jeruk Besar/ Pomelo	...	–
Jeruk Siam/Kepron/ Tangerine/ Orange	...	–
Jeruk/ Orange (Tangerine + Pomelo)	...	–
Mangga/ Mango	...	–
Manggis/ Mangosteen	...	–

Jenis Tanaman <i>Kind of Plants</i>	2016	2017	2018	2019
(1)	(2)	(3)	(4)	(5)
Markisa/ Marquisa	...	–
Nangka/Cempedak/ Jack Fruit	...	–
Nenas/ Pineapple	...	–
Pepaya/ Papaya	...	–
Pisang/ Banana	...	300,00
Rambutan/ Rambutan	...	–
Salak/ Salacca	...	–
Sawo/Sapodilla/ Star Apple	...	–
Sirsak/ Soursop	...	–
Sukun/ Bread Fruit	...	–
Sayuran/ Vegetables	...	–
Jengkol/ Jengkol	...	–
Melinjo/ Melinjo	...	–
Petai/ Twisted Cluster Bean	...	–

Catatan/Note: ...

Sumber/Source: BPS, Statistik Pertanian Hortikultura SPH-BST/BPS-Statistics Indonesia, Agricultural Statistic for Horticulture SPH-BST

5.2 PERKEBUNAN

ESTATE CROPS

Tabel 5.2.1 **Luas Areal Tanaman Perkebunan Menurut Kecamatan dan Jenis Tanaman di Kabupaten Yahukimo (ha), 2018 dan 2019**
Planted Area of Estate Crops by Subdistrict and Type of Crops in Yahukimo Regency (ha), 2018 dan 2019

Kecamatan Subdistrict	Kelapa Sawit/Oil Palm		Kelapa/Coconut	
	2018	2019	2018	2019
(1)	(2)	(3)	(4)	(5)
Kurima	–	...	-	...
Anggruk	–	...	-	...
Ninia	–	...	-	...
Dekai	–	...	10	...
Obio	–	...	5	...
Suru-Suru	–	...	10	...
Wusama	–	...	-	...
Amuma	–	...	-	...
Musaik	–	...	-	...
Pasema	–	...	-	...
Hogio	–	...	-	...
Mugi	–	...	-	...
Soba	–	...	-	...
Werima	–	...	-	...
Tangma	–	...	-	...
Ukha	–	...	-	...
Panggema	–	...	-	...

Kecamatan Subdistrict	Kelapa Sawit/Oil Palm		Kelapa/Coconut	
	2018	2019	2018	2019
(1)	(2)	(3)	(4)	(5)
Kosarek	—	...	-	...
Nipsan	—	...	-	...
Ubahak	—	...	-	...
Pringgoli	—	...	-	...
Walma	—	...	-	...
Yahuliambut	—	...	-	...
Hereapini	—	...	-	...
Ubalih	—	...	-	...
Talambo	—	...	-	...
Puldama	—	...	-	...
Endomen	—	...	-	...
Kona	—	...	-	...
Dirwemna	—	...	-	...
Holuwon	—	...	-	...
Lolat	—	...	-	...
Soloikma	—	...	-	...
Sela	—	...	-	...

Kecamatan Subdistrict	Kelapa Sawit/Oil Palm		Kelapa/Coconut	
	2018	2019	2018	2019
(1)	(2)	(3)	(4)	(5)
Korupun	—	...	-	...
Langda	—	...	-	...
Bomela	—	...	-	...
Suntamon	—	...	-	...
Seradala	—	...	5	...
Sobaham	—	...	-	...
Kabiaggama	—	...	-	...
Kwelamdua	—	...	-	...
Kwikma	—	...	-	...
Hilipuk	—	...	-	...
Duram	—	...	-	...
Yogosem	—	...	-	...
Kayo	—	...	-	...
Sumo	—	...	-	...
Silimo	—	...	-	...
Samenage	—	...	-	...
Nalca	—	...	-	...
Yahukimo	—	...	30	...

Lanjutan Tabel/Continued Table 5.2.1

Kecamatan Subdistrict	Karet/Rubber		Kopi/Coffee	
	2018	2019	2018	2019
(1)	(6)	(7)	(8)	(9)
Kurima	—	...	-	...
Anggruk	—	...	-	...
Ninia	—	...	-	...
Dekai	—	...	-	...
Obio	—	...	-	...
Suru-Suru	—	...	-	...
Wusama	—	...	-	...
Amuma	—	...	-	...
Musaik	—	...	-	...
Pasema	—	...	5	...
Hogio	—	...	5	...
Mugi	—	...	-	...
Soba	—	...	-	...
Werima	—	...	-	...
Tangma	—	...	10	...
Ukha	—	...	-	...
Panggema	—	...	-	...

Kecamatan Subdistrict	Karet/Rubber		Kopi/Coffee	
	2018	2019	2018	2019
(1)	(6)	(7)	(8)	(9)
Kosarek	–	...	–	...
Nipsan	–	...	–	...
Ubahak	–	...	–	...
Pronggoli	–	...	–	...
Walma	–	...	–	...
Yahuliambut	–	...	–	...
Hereapini	–	...	–	...
Ubalih	–	...	–	...
Talambo	–	...	–	...
Puldama	–	...	–	...
Endomen	–	...	–	...
Kona	–	...	–	...
Dirwemna	–	...	–	...
Holuwon	–	...	10	...
Lolat	–	...	10	...
Soloikma	–	...	–	...
Sela	–	...	–	...

Kecamatan Subdistrict	Karet/Rubber		Kopi/Coffee	
	2018	2019	2018	2019
(1)	(6)	(7)	(8)	(9)
Korupun	–	...	10	...
Langda	–	...	-	...
Bomela	–	...	10	...
Suntamon	–	...	-	...
Seradala	–	...	-	...
Sobaham	–	...	-	...
Kabianggama	–	...	-	...
Kwelamdua	–	...	-	...
Kwikma	–	...	-	...
Hilipuk	–	...	-	...
Duram	–	...	-	...
Yogosem	–	...	-	...
Kayo	–	...	-	...
Sumo	–	...	-	...
Silimo	–	...	-	...
Samenage	–	...	-	...
Nalca	–	...	-	...
Yahukimo	–	...	60	...

Lanjutan Tabel/*Continued Table 5.2.1*

Kecamatan Subdistrict	Kakao/Cocoa		Tebu/Sugar cane	
	2018	2019	2018	2019
(1)	(10)	(11)	(12)	(13)
Kurima	–	...	–	...
Anggruk	–	...	–	...
Ninia	–	...	–	...
Dekai	5	...	–	...
Obio	–	...	–	...
Suru-Suru	–	...	–	...
Wusama	–	...	–	...
Amuma	–	...	–	...
Musaik	–	...	–	...
Pasema	–	...	–	...
Hogio	–	...	–	...
Mugi	–	...	–	...
Soba	–	...	–	...
Werima	–	...	–	...
Tangma	–	...	–	...
Ukha	–	...	–	...
Panggema	–	...	–	...

Kecamatan Subdistrict	Kakao/Cocoa		Tebu/Sugar cane	
	2018	2019	2018	2019
(1)	(10)	(11)	(12)	(13)
Kosarek	—	...	—	...
Nipsan	—	...	—	...
Ubahak	—	...	—	...
Pronggoli	—	...	—	...
Walma	—	...	—	...
Yahuliambut	—	...	—	...
Hereapini	—	...	—	...
Ubalihi	—	...	—	...
Talambo	—	...	—	...
Puldama	—	...	—	...
Endomen	—	...	—	...
Kona	—	...	—	...
Dirwemna	—	...	—	...
Holuwon	—	...	—	...
Lolat	—	...	—	...
Soloikma	—	...	—	...
Sela	—	...	—	...

Kecamatan Subdistrict	Kakao/Cocoa		Tebu/Sugar cane	
	2018	2019	2018	2019
(1)	(10)	(11)	(12)	(13)
Korupun	—	...	—	...
Langda	—	...	—	...
Bomela	—	...	—	...
Suntamon	—	...	—	...
Seradala	—	...	—	...
Sobaham	—	...	—	...
Kabianggama	—	...	—	...
Kwelamdua	—	...	—	...
Kwikma	—	...	—	...
Hilipuk	—	...	—	...
Duram	—	...	—	...
Yogosem	—	...	—	...
Kayo	—	...	—	...
Sumo	—	...	—	...
Silimo	—	...	—	...
Samenage	—	...	—	...
Nalca	—	...	—	...
Yahukimo	5	...	—	...

Lanjutan Tabel/Continued Table 5.2.1

Kecamatan Subdistrict	Teh/Tea		Tembakau/Tobacco	
	2018	2019	2018	2019
(1)	(14)	(15)	(16)	(17)
Kurima	–	...	–	...
Anggruk	–	...	–	...
Ninia	–	...	–	...
Dekai	–	...	–	...
Obio	–	...	–	...
Suru-Suru	–	...	–	...
Wusama	–	...	–	...
Amuma	–	...	–	...
Musaik	–	...	–	...
Pasema	–	...	–	...
Hogio	–	...	–	...
Mugi	–	...	–	...
Soba	–	...	–	...
Werima	–	...	–	...
Tangma	–	...	–	...
Ukha	–	...	–	...
Panggema	–	...	–	...

Kecamatan Subdistrict	Teh/Tea		Tembakau/Tobacco	
	2018	2019	2018	2019
	(1)	(14)	(16)	(17)
Kosarek	–	...	–	...
Nipsan	–	...	–	...
Ubahak	–	...	–	...
Pringgoli	–	...	–	...
Walma	–	...	–	...
Yahuliambut	–	...	–	...
Hereapini	–	...	–	...
Ubalih	–	...	–	...
Talambo	–	...	–	...
Puldama	–	...	–	...
Endomen	–	...	–	...
Kona	–	...	–	...
Dirwemna	–	...	–	...
Holuwon	–	...	–	...
Lolat	–	...	–	...
Soloikma	–	...	–	...
Sela	–	...	–	...

Kecamatan Subdistrict	Teh/Tea		Tembakau/Tobacco	
	2018	2019	2018	2019
	(1)	(14)	(16)	(17)
Korupun	–	...	–	...
Langda	–	...	–	...
Bomela	–	...	–	...
Suntamon	–	...	–	...
Seradala	–	...	–	...
Sobaham	–	...	–	...
Kabianggama	–	...	–	...
Kwelamdua	–	...	–	...
Kwikma	–	...	–	...
Hilipuk	–	...	–	...
Duram	–	...	–	...
Yogosem	–	...	–	...
Kayo	–	...	–	...
Sumo	–	...	–	...
Silimo	–	...	–	...
Samenage	–	...	–	...
Nalca	–	...	–	...
Yahukimo	–	...	–	...

Tabel
Table 5.2.2

**Produksi Perkebunan Menurut Kecamatan dan Jenis
Tanaman di Kabupaten Yahukimo (ton), 2018 dan 2019**
*Production of Estate by Subdistrict and Type of Crops in
Yahukimo Regency (ton), 2018 and 2019*

Kecamatan Subdistrict	Kelapa Sawit/Oil Palm		Kelapa/Coconut	
	2018	2019	2018	2019
(1)	(2)	(3)	(4)	(5)
Kurima	–	...	–	...
Anggruk	–	...	–	...
Ninia	–	...	–	...
Dekai	–	...	–	...
Obio	–	...	–	...
Suru-Suru	–	...	–	...
Wusama	–	...	–	...
Amuma	–	...	–	...
Musaik	–	...	–	...
Pasema	–	...	–	...
Hogio	–	...	–	...
Mugi	–	...	–	...
Soba	–	...	–	...
Werima	–	...	–	...
Tangma	–	...	–	...
Ukha	–	...	–	...
Panggema	–	...	–	...

Kecamatan Subdistrict	Kelapa Sawit/Oil Palm		Kelapa/Coconut	
	2018	2019	2018	2019
(1)	(2)	(3)	(4)	(5)
Kosarek	–	...	–	...
Nipsan	–	...	–	...
Ubahak	–	...	–	...
Pronggoli	–	...	–	...
Walma	–	...	–	...
Yahuliambut	–	...	–	...
Hereapini	–	...	–	...
Ubalih	–	...	–	...
Talambo	–	...	–	...
Puldama	–	...	–	...
Endomen	–	...	–	...
Kona	–	...	–	...
Dirwemna	–	...	–	...
Holuwon	–	...	–	...
Lolat	–	...	–	...
Soloikma	–	...	–	...
Sela	–	...	–	...

Kecamatan Subdistrict	Kelapa Sawit/Oil Palm		Kelapa/Coconut	
	2018	2019	2018	2019
(1)	(2)	(3)	(4)	(5)
Korupun	—	...	—	...
Langda	—	...	—	...
Bomela	—	...	—	...
Suntamon	—	...	—	...
Seradala	—	...	—	...
Sobaham	—	...	—	...
Kabianggama	—	...	—	...
Kwelamdua	—	...	—	...
Kwikma	—	...	—	...
Hilipuk	—	...	—	...
Duram	—	...	—	...
Yogosem	—	...	—	...
Kayo	—	...	—	...
Sumo	—	...	—	...
Silimo	—	...	—	...
Samenage	—	...	—	...
Nalca	—	...	—	...
Yahukimo	—	...	—	...

Lanjutan Tabel/Continued Table 5.2.2

Kecamatan Subdistrict	Karet/Rubber		Kopi/Coffee	
	2018	2019	2018	2019
(1)	(6)	(7)	(8)	(9)
Kurima	–	...	–	...
Anggruk	–	...	–	...
Ninia	–	...	–	...
Dekai	–	...	–	...
Obio	–	...	–	...
Suru-Suru	–	...	–	...
Wusama	–	...	–	...
Amuma	–	...	–	...
Musaik	–	...	–	...
Pasema	–	...	–	...
Hogio	–	...	–	...
Mugi	–	...	–	...
Soba	–	...	–	...
Werima	–	...	–	...
Tangma	–	...	–	...
Ukha	–	...	–	...
Panggema	–	...	–	...

Kecamatan Subdistrict	Karet/Rubber		Kopi/Coffee	
	2018	2019	2018	2019
(1)	(6)	(7)	(8)	(9)
Kosarek	—	...	—	...
Nipsan	—	...	—	...
Ubahak	—	...	—	...
Pronggoli	—	...	—	...
Walma	—	...	—	...
Yahuliambut	—	...	—	...
Hereapini	—	...	—	...
Ubalihi	—	...	—	...
Talambo	—	...	—	...
Puldama	—	...	—	...
Endomen	—	...	—	...
Kona	—	...	—	...
Dirwemna	—	...	—	...
Holuwon	—	...	—	...
Lolat	—	...	—	...
Soloikma	—	...	—	...
Sela	—	...	—	...

Kecamatan Subdistrict	Karet/Rubber		Kopi/Coffee	
	2018	2019	2018	2019
(1)	(6)	(7)	(8)	(9)
Korupun	–	...	–	...
Langda	–	...	–	...
Bomela	–	...	–	...
Suntamon	–	...	–	...
Seradala	–	...	–	...
Sobaham	–	...	–	...
Kabianggama	–	...	–	...
Kwelamdua	–	...	–	...
Kwikma	–	...	–	...
Hilipuk	–	...	–	...
Duram	–	...	–	...
Yogosem	–	...	–	...
Kayo	–	...	–	...
Sumo	–	...	–	...
Silimo	–	...	–	...
Samenage	–	...	–	...
Nalca	–	...	–	...
Yahukimo	–	...	–	...

Lanjutan Tabel/*Continued Table 5.2.2*

Kecamatan Subdistrict	Kakao/Cocoa		Tebu/Sugar cane	
	2018	2019	2018	2019
(1)	(10)	(11)	(12)	(13)
Kurima	–	...	–	...
Anggruk	–	...	–	...
Ninia	–	...	–	...
Dekai	–	...	–	...
Obio	–	...	–	...
Suru-Suru	–	...	–	...
Wusama	–	...	–	...
Amuma	–	...	–	...
Musaik	–	...	–	...
Pasema	–	...	–	...
Hogio	–	...	–	...
Mugi	–	...	–	...
Soba	–	...	–	...
Werima	–	...	–	...
Tangma	–	...	–	...
Ukha	–	...	–	...
Panggema	–	...	–	...

Kecamatan Subdistrict	Kakao/Cocoa		Tebu/Sugar cane	
	2018	2019	2018	2019
(1)	(10)	(11)	(12)	(13)
Kosarek	–	...	–	...
Nipsan	–	...	–	...
Ubahak	–	...	–	...
Pronggoli	–	...	–	...
Walma	–	...	–	...
Yahuliambut	–	...	–	...
Hereapini	–	...	–	...
Ubalih	–	...	–	...
Talambo	–	...	–	...
Puldama	–	...	–	...
Endomen	–	...	–	...
Kona	–	...	–	...
Dirwemna	–	...	–	...
Holuwon	–	...	–	...
Lolat	–	...	–	...
Soloikma	–	...	–	...
Sela	–	...	–	...

Kecamatan Subdistrict	Kakao/Cocoa		Tebu/Sugar cane	
	2018	2019	2018	2019
(1)	(10)	(11)	(12)	(13)
Korupun	—	...	—	...
Langda	—	...	—	...
Bomela	—	...	—	...
Suntamon	—	...	—	...
Seradala	—	...	—	...
Sobaham	—	...	—	...
Kabianggama	—	...	—	...
Kwelamdua	—	...	—	...
Kwikma	—	...	—	...
Hilipuk	—	...	—	...
Duram	—	...	—	...
Yogosem	—	...	—	...
Kayo	—	...	—	...
Sumo	—	...	—	...
Silimo	—	...	—	...
Samenage	—	...	—	...
Nalca	—	...	—	...
Yahukimo	—	...	—	...

Lanjutan Tabel/Continued Table 5.2.2

Kecamatan Subdistrict	Teh/Tea		Tembakau/Tobacco	
	2018	2019	2018	2019
(1)	(14)	(15)	(16)	(17)
Kurima	—	...	—	...
Anggruk	—	...	—	...
Ninia	—	...	—	...
Dekai	—	...	—	...
Obio	—	...	—	...
Suru-Suru	—	...	—	...
Wusama	—	...	—	...
Amuma	—	...	—	...
Musaik	—	...	—	...
Pasema	—	...	—	...
Hogio	—	...	—	...
Mugi	—	...	—	...
Soba	—	...	—	...
Werima	—	...	—	...
Tangma	—	...	—	...
Ukha	—	...	—	...
Panggema	—	...	—	...

Kecamatan Subdistrict	Teh/Tea		Tembakau/Tobacco	
	2018	2019	2018	2019
(1)	(14)	(15)	(16)	(17)
Kosarek	–	...	–	...
Nipsan	–	...	–	...
Ubahak	–	...	–	...
Pronggoli	–	...	–	...
Walma	–	...	–	...
Yahuliambut	–	...	–	...
Hereapini	–	...	–	...
Ubalih	–	...	–	...
Talambo	–	...	–	...
Puldama	–	...	–	...
Endomen	–	...	–	...
Kona	–	...	–	...
Dirwemna	–	...	–	...
Holuwon	–	...	–	...
Lolat	–	...	–	...
Soloikma	–	...	–	...
Sela	–	...	–	...

Kecamatan Subdistrict	Teh/Tea		Tembakau/Tobacco	
	2018	2019	2018	2019
(1)	(14)	(15)	(16)	(17)
Korupun	—	...	—	...
Langda	—	...	—	...
Bomela	—	...	—	...
Suntamon	—	...	—	...
Seradala	—	...	—	...
Sobaham	—	...	—	...
Kabianggama	—	...	—	...
Kwelamdua	—	...	—	...
Kwikma	—	...	—	...
Hilipuk	—	...	—	...
Duram	—	...	—	...
Yogosem	—	...	—	...
Kayo	—	...	—	...
Sumo	—	...	—	...
Silimo	—	...	—	...
Samenage	—	...	—	...
Nalca	—	...	—	...
Yahukimo	—	...	—	...

Catatan/Note: ...

Sumber/Source: ...



06

INDUSTRI, PERTAMBANGAN, DAN ENERGI
INDUSTRY, MINING, AND ENERGY

250 H

BERBAHAY

<https://yahukimokab.bps.go.id>

PENJELASAN TEKNIS

1. Jasa industri adalah kegiatan industri yang melayani keperluan pihak lain. Pada kegiatan ini bahan baku disediakan oleh pihak lain sedangkan pihak pengolah hanya melakukan pengolahannya dengan mendapat imbalan sebagai balas jasa (upah maklon).
2. Pelanggan adalah individu atau kelompok, baik rumah tangga, perusahaan atau institusi non profit yang membeli listrik dari PLN.

TECHNICAL NOTES

1. *Services for manufacturing is defined as a manufacturing activity which serving other manufacturing establishments. In this case, raw materials are supplied by others while the workers are paid as a compensation for processing raw materials.*
2. *Customers are individuals or groups, whether household, company or non-profit institutions that buy water supply from water supply establishment.*

<https://yahukimokab.bps.go.id>

ULASAN

Di tahun 2019 daya listrik terpasang di Kabupaten Yahukimo adalah 2.272 KW dengan produksi listrik sebesar 43.547.130 KWh. Listrik terjual sebesar 38.974.362 KWh, dipakai sendiri sebesar 16.147 KWh, susut/hilang sebesar 4.257.397 KWh. Jumlah pengguna listrik di Kabupaten Yahukimo pada tahun 2019 sebanyak 3.221 pelanggan.

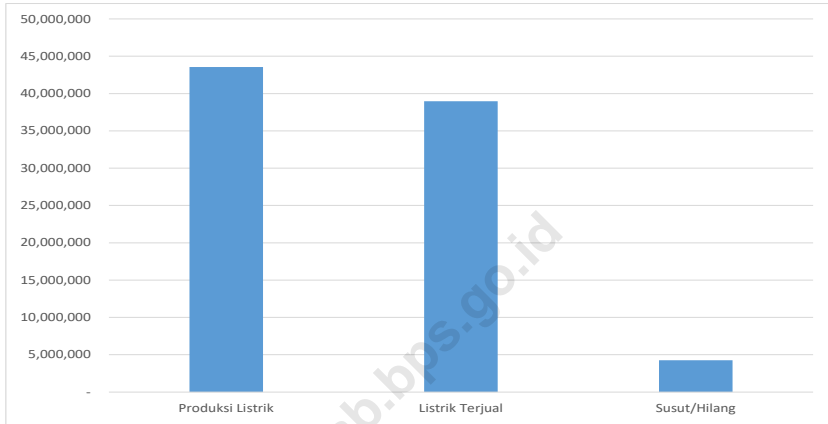
DESCRIPTION

In 2019 installed electricity in Yahukimo Regency was 2.272 KW with electricity production was 43.547.130 KWh. Sold electricity was 38.974.362 KWh, own used was 16.147 KWh, shrink/lost was 4.257.397 KWh. The number of electricity consumers in Yahukimo Regency in 2019 was 3.221 customers.

<https://yahukimokab.bps.go.id>

Gambar 6.1
Figures

Produksi dan Penjualan Listrik PLN (KWh), 2019
Production and Sells of PLN Electricity (KWh), 2019



Sumber/Source : PLN Kabupaten Yahukimo

Tabel
Table 6.1

Daya Terpasang, Produksi, dan Distribusi Listrik PT. PLN (Persero) pada Cabang/Ranting PLN Menurut Kecamatan di Kabupaten Yahukimo, 2019
Installed Electricity Power, Production, and Distribution of PT. PLN (Persero) at PLN Branch by Subdistrict in Yahukimo Regency, 2019

Kecamatan Subdistrict	Daya Terpasang Installed Electricity Power (KW)	Produksi Listrik Electricity Production (KWh)	Listrik Terjual Electricity Sold (KWh)	Dipakai Sendiri Own Used (KWh)	Susut/ Hilang Shrinkage/ Lost (KWh)
(1)	(2)	(3)	(4)	(5)	(6)
Kurima	-	-	-	-	-
Musaik	-	-	-	-	-
Dekai	2.272	43.547.130	38.974.362	16.147	4.257.397
Obio	-	-	-	-	-
Pasema	-	-	-	-	-
Amuma	-	-	-	-	-
Suru-Suru	-	-	-	-	-
Wusama	-	-	-	-	-
Silimo	-	-	-	-	-
Ninia	-	-	-	-	-
Holuwon	-	-	-	-	-
Lolat	-	-	-	-	-
Langda	-	-	-	-	-
Bomela	-	-	-	-	-
Suntamon	-	-	-	-	-
Sobaham	-	-	-	-	-
Korupun	-	-	-	-	-

Kecamatan Subdistrict	Daya Terpasang Installed Electricity Power (KW)	Produksi Listrik Electricity Production (KWh)	Listrik Terjual Electricity Sold (KWh)	Dipakai Sendiri Own Used (KWh)	Susut/ Hilang Shrinkage/ Lost (KWh)
(1)	(2)	(3)	(4)	(5)	(6)
Sela	-	-	-	-	-
Kwelamdua	-	-	-	-	-
Anggruk	-	-	-	-	-
Panggema	-	-	-	-	-
Walma	-	-	-	-	-
Kosarek	-	-	-	-	-
Ubahak	-	-	-	-	-
Nalca	-	-	-	-	-
Puldama	-	-	-	-	-
Nipsan	-	-	-	-	-
Samenage	-	-	-	-	-
Tangma	-	-	-	-	-
Soba	-	-	-	-	-
Mugi	-	-	-	-	-
Yogosem	-	-	-	-	-
Kayo	-	-	-	-	-
Sumo	-	-	-	-	-

Kecamatan Subdistrict	Daya Terpasang Installed Electricity Power (KW)	Produksi Listrik Electricity Production (KWh)	Listrik Terjual Electricity Sold (KWh)	Dipakai Sendiri Own Used (KWh)	Susut/ Hilang Shrinkage/ Lost (KWh)
(1)	(2)	(3)	(4)	(5)	(6)
Hogio	-	-	-	-	-
Ukha	-	-	-	-	-
Werima	-	-	-	-	-
Soloikma	-	-	-	-	-
Seradala	-	-	-	-	-
Kabianggama	-	-	-	-	-
Kwikma	-	-	-	-	-
Hilipuk	-	-	-	-	-
Yahuliambut	-	-	-	-	-
Hereapini	-	-	-	-	-
Ubalih	-	-	-	-	-
Talambo	-	-	-	-	-
Pronggoli	-	-	-	-	-
Endomen	-	-	-	-	-
Kona	-	-	-	-	-
Duram	-	-	-	-	-
Dirwemna	-	-	-	-	-
Yahukimo	2.272	43.547.130	38.974.362	16.147	4.257.397

Catatan/Note: ...

Sumber/Source: PLN Yahukimo

Tabel
Table 6.2

**Jumlah Pelanggan Listrik Menurut Kecamatan di
Kabupaten Yahukimo, 2015–2019**
*Number of Electricity Customers by Subdistrict in Yahukimo
Regency, 2015–2019*

Kecamatan Subdistrict	2015	2016	2017	2018	2019
(1)	(2)	(3)	(4)	(5)	(6)
Kurima	-
Musaik	-
Dekai	3.221
Obio	-
Pasema	-
Amuma	-
Suru-Suru	-
Wusama	-
Silimo	-
Ninia	-
Holuwon	-
Lolat	-
Langda	-
Bomela	-
Suntamon	-
Sobaham	-
Korupun	-

Kecamatan Subdistrict	2015	2016	2017	2018	2019
(1)	(2)	(3)	(4)	(5)	(6)
Sela	-
Kwelamdua	-
Anggruk	-
Panggema	-
Walma	-
Kosarek	-
Ubahak	-
Nalca	-
Puldama	-
Nipsan	-
Samenage	-
Tangma	-
Soba	-
Mugi	-
Yogosem	-
Kayo	-
Sumo	-

Kecamatan Subdistrict	2015	2016	2017	2018	2019
(1)	(2)	(3)	(4)	(5)	(6)
Hogio	-
Ukha	-
Werima	-
Soloikma	-
Seradala	-
Kabianggama	-
Kwikma	-
Hilipuk	-
Yahuliambut	-
Hereapini	-
Ubalih	-
Talambo	-
Pronggoli	-
Endomen	-
Kona	-
Duram	-
Dirwemna	-
Yahukimo	3.221

Catatan/Note: ...

Sumber/Source: PLN Yahukimo

<https://yahukimokab.bps.go.id>

07

**PARIWISATA
TOURISM**



<https://yahukimokab.bps.go.id>

PENJELASAN TEKNIS

1. Usaha penyediaan akomodasi adalah usaha yang menyediakan pelayanan penginapan yang dapat dilengkapi dengan pelayanan pariwisata lainnya. Usaha penyediaan akomodasi dapat berupa hotel, vila, pondok wisata, bumi perkemahan, persinggahan karavan, dan akomodasi lainnya yang digunakan untuk tujuan pariwisata.
2. Hotel adalah penyediaan akomodasi secara harian berupa kamar-kamar di dalam satu bangunan yang dapat dilengkapi dengan jasa pelayanan makan dan minum, kegiatan hiburan dan atau fasilitas lainnya.

TECHNICAL NOTES

1. *The business of providing accommodation is a business that provides specialty services that can be equipped with other tourism services. It includes hotel, villa, cottage, camping, caravan stop, and other accommodation that are used for tourism purposes.*
2. *Hotel is a daily supply of accommodation rooms within a building which can be equipped with eating and drinking services, entertainment activities and/or other facilities.*

ULASAN

Berdasarkan data BPS, pada tahun 2018 terdapat 70 Rumah Makan/Restoran di Kabupaten Yahukimo. Seluruh Rumah makan/Restoran tersebut berlokasi di Distrik Dekai.

DESCRIPTION

Based on Indonesia Statistics' data, in 2018 there are 70 restaurants in Yahukimo Regency. All those restaurants are located in District of Dekai.

<https://yahukimokab.bps.go.id>

Tabel
Table 7.1

**Jumlah Rumah Makan/Restoran Menurut Kecamatan di
Kabupaten Yahukimo, 2016–2019**
*Number of Restaurants by Subdistrict in Yahukimo Regency,
2016–2019*

Kecamatan Subdistrict	2016	2017	2018	2019
(1)	(2)	(3)	(4)	(5)
Kurima	-	...
Musaik	-	...
Dekai	70	...
Obio	-	...
Pasema	-	...
Amuma	-	...
Suru-Suru	-	...
Wusama	-	...
Silimo	-	...
Ninia	-	...
Holuwon	-	...
Lolat	-	...
Langda	-	...
Bomela	-	...
Suntamon	-	...
Sobaham	-	...
Korupun	-	...

Kecamatan Subdistrict	2016	2017	2018	2019
(1)	(2)	(3)	(4)	(5)
Sela	-	...
Kwelamdua	-	...
Anggruk	-	...
Panggema	-	...
Walma	-	...
Kosarek	-	...
Ubahak	-	...
Nalca	-	...
Puldama	-	...
Nipsan	-	...
Samenage	-	...
Tangma	-	...
Soba	-	...
Mugi	-	...
Yogosem	-	...
Kayo	-	...
Sumo	-	...

Kecamatan Subdistrict	2016	2017	2018	2019
(1)	(2)	(3)	(4)	(5)
Hogio	-	...
Ukha	-	...
Werima	-	...
Soloikma	-	...
Seradala	-	...
Kabianggama	-	...
Kwikma	-	...
Hilipuk	-	...
Yahuliambut	-	...
Hereapini	-	...
Uballihi	-	...
Talambo	-	...
Pronggoli	-	...
Endomen	-	...
Kona	-	...
Duram	-	...
Dirwemna	-	...
Yahukimo	70	...

Catatan/Note: ...

Sumber/Source: Dinas Perindustrian, Perdagangan dan Koperasi Kabupaten Yahukimo

<https://yahukimokab.bps.go.id>

08

TRANSPORTASI DAN KOMUNIKASI
TRANSPORTATION AND COMMUNICATION



<https://yahukimokab.bps.go.id>

PENJELASAN TEKNIS

1. Kantor Pos adalah pemberi pelayanan pengiriman barang, uang, dsb dari suatu tempat ke tempat yang lain. Pengguna pelayanan biasanya diharuskan menempel perangko yang cukup pada sampul surat, kartu pos, pos wesel, warkat pos, paket dsb. Rumah pos berfungsi sama seperti kantor pos dan kantor pos pembantu, bedanya rumah pos biasanya terletak di daerah terpencil.

TECHNICAL NOTES

1. *Post office is an establishment dealing with the delivery of goods, letters, money, etc, from one place to another place. Service users usually put postage stamps on the envelope and postcard or are charged with amount of money in obtaining services such as money order, aerogramme, package post, etc. A mailing house has the same function as post office and auxiliary post office is usually located in remote areas.*

<https://yahukimokab.bps.go.id>

ULASAN

Pada tahun 2019, di Kabupaten Yahukimo terdapat satu kantor pos pembantu yang terletak di Distrik Dekai.

DESCRIPTION

In 2019, Yahukimo Regency have one post office subsidiaries which located in Subdistrict of Dekai.

<https://yahukimokab.bps.go.id>

8.2 KOMUNIKASI COMMUNICATION

Tabel 8.2.1 Jumlah Kantor Pos Pembantu Menurut Kecamatan di Kabupaten Yahukimo, 2016–2019
Number of Post Offices Subsidiaries by Subdistrict in Yahukimo Regency, 2016–2019

Kecamatan Subdistrict	2016	2017	2018	2019
(1)	(2)	(3)	(4)	(5)
Kurima	-	-	-	-
Musaik	-	-	-	-
Dekai	-	-	1	1
Obio	-	-	-	-
Pasema	-	-	-	-
Amuma	-	-	-	-
Suru-Suru	-	-	-	-
Wusama	-	-	-	-
Silimo	-	-	-	-
Ninia	-	-	-	-
Holuwon	-	-	-	-
Lolat	-	-	-	-
Langda	-	-	-	-
Bomela	-	-	-	-
Suntamon	-	-	-	-
Sobaham	-	-	-	-
Korupun	-	-	-	-

Kecamatan Subdistrict	2016	2017	2018	2019
(1)	(2)	(3)	(4)	(5)
Sela	-	-	-	-
Kwelamdua	-	-	-	-
Anggruk	-	-	-	-
Panggema	-	-	-	-
Walma	-	-	-	-
Kosarek	-	-	-	-
Ubahak	-	-	-	-
Nalca	-	-	-	-
Puldama	-	-	-	-
Nipsan	-	-	-	-
Samenage	-	-	-	-
Tangma	-	-	-	-
Soba	-	-	-	-
Mugi	-	-	-	-
Yogosem	-	-	-	-
Kayo	-	-	-	-
Sumo	-	-	-	-

Kecamatan Subdistrict	2016	2017	2018	2019
(1)	(2)	(3)	(4)	(5)
Hogio	-	-	-	-
Ukha	-	-	-	-
Werima	-	-	-	-
Soloikma	-	-	-	-
Seradala	-	-	-	-
Kabianggama	-	-	-	-
Kwikma	-	-	-	-
Hilipuk	-	-	-	-
Yahuliambut	-	-	-	-
Hereapini	-	-	-	-
Ubalih	-	-	-	-
Talambo	-	-	-	-
Pronggoli	-	-	-	-
Endomen	-	-	-	-
Kona	-	-	-	-
Duram	-	-	-	-
Dirwemna	-	-	-	-
Yahukimo	-	-	1	1

Catatan/Note: ...

Sumber/Source: Podes, BPS

<https://yahukimokab.bps.go.id>

09

**PERBANKAN, KOPERASI, DAN HARGA-HARGA
BANKING, COOPERATIVE, AND PRICES**

s://yahukimokab.bps.go.id



<https://yahukimokab.bps.go.id>

PENJELASAN TEKNIS

1. Perseroan terbatas (PT) (Naamloze Vennootschap) adalah suatu badan hukum untuk menjalankan usaha yang memiliki modal terdiri dari saham-saham, yang pemiliknya memiliki bagian sebanyak saham yang dimilikinya. Karena modalnya terdiri dari saham-saham yang dapat diperjualbelikan, perubahan kepemilikan perusahaan dapat dilakukan tanpa perlu membubarkan perusahaan.
2. Persekutuan Komanditer (commanditaire vennootschap atau CV) adalah suatu persekutuan yang didirikan oleh seorang atau beberapa orang yang mempercayakan uang atau barang kepada seorang atau beberapa orang yang menjalankan perusahaan dan bertindak sebagai pemimpin.
3. Koperasi adalah badan usaha yang beranggotakan orang seseorang atau badan hukum koperasi dengan melandaskan kegiatannya berdasarkan prinsip koperasi sekaligus sebagai gerakan ekonomi rakyat yang berdasar atas asas kekeluargaan.

TECHNICAL NOTES

1. *Limited Liability Company (PT) (Naamloze Vennootschap) is a legal entity to run a business that has capital consisting of shares, whose owner owns the most shares. Because the capital consists of tradable shares, changes in company ownership can be made without the need to dismiss the company.*
2. *The Commandit Guild (commanditaire vennootschap or CV) is a partnership established by a person or persons who entrusts money or goods to a person or persons who runs the company and acts as leader.*
3. *Cooperative is an establishment that its members are people or establishments with legal status of cooperative and its activities based on family principle.*

ULASAN

Jumlah koperasi aktif di Kabupaten Yahukimo pada tahun 2019 adalah 17 koperasi. Distrik dengan jumlah koperasi aktif terbanyak adalah Distrik Dekai dengan 8 koperasi, disusul Distrik Kurima dengan 3 koperasi.

DESCRIPTION

The number of active cooperation in Yahukimo Regency in 2019 is 17 cooperation. Subdistrict with the most amount of cooperation is Subdistrict of Dekai with 8 cooperation, and Subdistrict of Kurima with 3 cooperation.

<https://yahukimokab.bps.go.id>

Gambar 9.1
Figures

**Jumlah Koperasi Aktif Menurut Kecamatan di
Kabupaten Yahukimo, 2016–2019**
*Number of Active Cooperative by Subdistrict in Yahukimo
Regency, 2016–2019*



Sumber/Source: Kementerian Koperasi dan Usaha Kecil Menengah

Tabel 9.1 Jumlah Koperasi Aktif Menurut Kecamatan di Kabupaten Yahukimo, 2016–2019
Number of Active Cooperative by Subdistrict in Yahukimo Regency, 2016–2019

Kecamatan Subdistrict	2016	2017	2018	2019
(1)	(2)	(3)	(4)	(5)
Kurima	3	3	3	3
Musaik	-	-	-	-
Dekai	-	3	6	8
Obio	-	-	-	-
Pasema	-	-	-	-
Amuma	-	-	-	-
Suru-Suru	-	-	-	-
Wusama	-	-	-	-
Silimo	-	-	-	-
Ninia	1	1	1	1
Holuwon	-	-	-	-
Lolat	-	-	-	-
Langda	1	1	2	2
Bomela	1	1	1	1
Suntamon	-	-	-	-
Sobaham	-	-	-	-
Korupun	-	-	-	-

Kecamatan Subdistrict	2016	2017	2018	2019
(1)	(2)	(3)	(4)	(5)
Sela	-	-	-	-
Kwelamdua	-	-	-	-
Anggruk	2	2	2	2
Panggema	-	-	-	-
Walma	-	-	-	-
Kosarek	-	-	-	-
Ubahak	-	-	-	-
Nalca	-	-	-	-
Puldama	-	-	-	-
Nipsan	-	-	-	-
Samenage	-	-	-	-
Tangma	-	-	-	-
Soba	-	-	-	-
Mugi	-	-	-	-
Yogosem	-	-	-	-
Kayo	-	-	-	-
Sumo	-	-	-	-

Kecamatan Subdistrict	2016	2017	2018	2019
(1)	(2)	(3)	(4)	(5)
Hogio	-	-	-	-
Ukha	-	-	-	-
Werima	-	-	-	-
Soloikma	-	-	-	-
Seradala	-	-	-	-
Kabianggama	-	-	-	-
Kwikma	-	-	-	-
Hilipuk	-	-	-	-
Yahuliambut	-	-	-	-
Hereapini	-	-	-	-
Ubalih	-	-	-	-
Talambo	-	-	-	-
Pronggoli	-	-	-	-
Endomen	-	-	-	-
Kona	-	-	-	-
Duram	-	-	-	-
Dirwemna	-	-	-	-
Yahukimo	8	11	15	17

Catatan/Note: ...

Sumber/Source: Kementerian Koperasi dan Usaha Kecil Menengah

10

PENGELUARAN PENDUDUK POPULATION EXPENDITURE



PENJELASAN TEKNIS

1. Kegiatan pengumpulan data sosial dan ekonomi yang dilaksanakan secara rutin oleh BPS melalui Survei Sosial Ekonomi Nasional (Susenas).
2. Sejak tahun 2011 sampai dengan 2014, pengumpulan data Susenas konsumsi pengeluaran rumah tangga dilaksanakan secara triwulanan. Mulai tahun 2015 pengumpulan data Susenas dilaksanakan dua kali dalam setahun, yaitu pada Maret dan September.
3. Data pengeluaran penduduk menurut jenis pengeluaran diperoleh dari Survei Sosial Ekonomi Nasional (SUSENAS) BPS, yang mencakup semua Kabupaten/Kota.
4. Data hasil pencacahan Susenas Maret dapat disajikan untuk tingkat nasional, provinsi, dan kabupaten/kota, sedangkan untuk data hasil Susenas September hanya dapat disajikan untuk tingkat nasional dan provinsi.
5. Data konsumsi/pengeluaran yang dikumpulkan pada Susenas Maret dibagi menjadi dua kelompok, yaitu makanan dan bukan makanan. Jumlah komoditas makanan sebanyak 174 komoditas. Pengumpulan data kelompok makanan meliputi banyaknya komoditas yang dikonsumsi beserta nilai

TECHNICAL NOTES

1. *Socioeconomic data collection activities are carried out regularly by the BPS-Statistics Indonesia through the National Socioeconomic Survey (Susenas).*
2. *Since 2011 to 2014, Susenas data collection of household consumption/expenditures was conducted quarterly. Starting in 2015, collecting of data Susenas carry out twice a year, in March and September.*
3. *The data on consumer expenditure according to type of expenditure is obtained from the National Socio- Economic Survey (Susenas) of BPS which covers all regency/ municipality in Indonesia.*
4. *The result from Susenas data collection in March can be presented on national, provincial, and regency/municipal level estimates, while data collection in September can be disseminated only for the national and provincial levels.*
5. *The consumption/expenditure data collected in March Susenas are divided into two groups, namely food and non-food. The number of food commodity are 174 commodities. The food group data collection includes quantity and value of commodities consumed.*
6. *Data collection on most of non food groups covers only the value of expenditures consumed except for certain comodities which are*

- pengeluarannya.
6. Pengumpulan data pada sebagian besar kelompok bukan makanan hanya mencakup nilai pengeluaran barang yang dikonsumsi, kecuali beberapa jenis barang tertentu juga dikumpulkan kuantitasnya, seperti listrik, air, gas, dan bahan bakar minyak (BBM).
 7. Referensi waktu survei yang digunakan adalah selama seminggu terakhir untuk konsumsi makanan dan sebulan atau setahun terakhir untuk konsumsi bukan makanan.
 8. Konsumsi rumah tangga dibedakan atas konsumsi makanan dan bukan makanan tanpa memperhatikan asal barang dan terbatas pada pengeluaran untuk kebutuhan rumah tangga saja, tidak termasuk konsumsi/pengeluaran untuk keperluan usaha atau yang diberikan kepada pihak lain. Baik konsumsi makanan maupun bukan makanan selanjutnya dikonversikan ke dalam pengeluaran rata-rata sebulan. Angka-angka konsumsi/pengeluaran rata-rata per kapita yang disajikan dalam publikasi ini diperoleh dari hasil bagi jumlah konsumsi seluruh rumah tangga (baik mengonsumsi makanan maupun tidak) terhadap jumlah penduduk.

also collected for its quantity, such as the use of electricity, water, gas, and fuel oil (BBM).

7. *The survey time reference period is previous week before enumeration date for food consumption and last month or last year for non-food consumption.*
8. *Household consumption is distinguished on the consumption of food and non food regardless of the origin of goods and limited to expenditures for household needs alone, excluding the consumption/ expenditure for business purposes or given to other parties. Neither the consumption of food and non food subsequently converted into the monthly average expenditure. The numbers consumption/ average expenditure per capita are presented in this publication was obtained from the results for the amount of consumption of all households (both consume food or not) of the total population.*

ULASAN

Rata-rata pengeluaran penduduk Kabupaten Yahukimo untuk konsumsi makanan dan bukan makanan pada tahun 2019 sebesar Rp. 866.390. Pengeluaran penduduk untuk konsumsi makanan lebih besar daripada konsumsi bukan makanan yaitu masing-masing sebesar Rp. 433.118 dan Rp. 221.337.

Menurut kelompok barang makanan, pengeluaran konsumsi terbesar masyarakat di Kabupaten Yahukimo pada tahun 2019 adalah untuk konsumsi umbi-umbian yaitu sebesar 22,24 persen dan kelompok sayur-sayuran yaitu sebesar 12,37 persen.

Sementara itu, sebagian besar pengeluaran penduduk untuk konsumsi bukan makanan dialokasikan untuk memenuhi kebutuhan perumahan dan fasilitas rumah tangga. Persentase pengeluaran konsumsi penduduk untuk kelompok ini mencapai 24,63 persen. Selanjutnya adalah pengeluaran untuk konsumsi aneka barang dan jasa yaitu sebesar 6,34 persen, dan di urutan ketiga adalah untuk pakaian, alas kaki, dan tutup kepala yaitu sebesar 1,81 persen.

DESCRIPTION

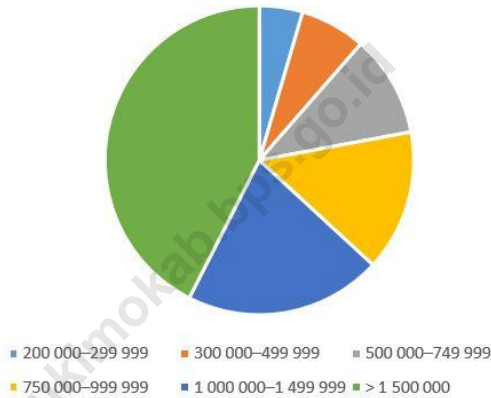
Averagely expenditure of Yahukimo regency population for food and non-food consumption in 2019 were Rp. 866.390 . Population's expenditure for food consumption was higher than nonfood consumption each was Rp. 433.118 and Rp. 221.337.

Based on food commodity category, the biggest consumption expenditure in Yahukimo regency in 2019 was served root vegetables category with 22,24 percent and the vegetable category was 12,37 percent.

Meanwhile, most of the population expenditure for non-food consumption was allocated to fulfill housing and households facility needs. Percentage of population consumption expenditure for this category was 24,63 percent. While consumption expenditure for goods and services was 6,34 percent, and in third place was the clothing, footwear, and headgear with 1,81 percent.

Gambar 10.1
Figures

Pengeluaran Rata-Rata Per Kapita Sebulan Menurut Golongan Pengeluaran Per Kapita Sebulan di Kabupaten Yahukimo, 2018 dan 2019
Percentage of Population by Per Capita Spending Group a Month in Yahukimo Regency, 2018 and 2019



Sumber/Source : BPS, Survei Sosial Ekonomi Nasional (Susenas) Maret/BPS-Statistics Indonesia, National Socioeconomic Survey March

Tabel
Table 10.1

Rata-rata Pengeluaran per Kapita Sebulan Menurut Kelompok Komoditas (rupiah) di Kabupaten Yahukimo, 2018 dan 2019
Monthly Average Expenditure per Capita by Commodity Group (rupiahs) in Yahukimo Regency, 2018 and 2019

Kelompok Komoditas/Commodity Group	2018	2019
(1)	(2)	(3)
Makanan/Food		
Padi-padian/ <i>Cereals</i>	40,323	26,832
Umbi-umbian/ <i>Tubers</i>	142,874	192,711
Ikan/udang/cumi/kerang/ <i>Fish/shrimp/common squid/shells</i>	19,498	13,183
Daging/ <i>Meat</i>	26,159	69,144
Telur dan susu/ <i>Eggs and milk</i>	6,046	10,315
Sayur-sayuran/ <i>Vegetables</i>	78,207	107,172
Kacang-kacangan/ <i>Legumes</i>	2,773	3,343
Buah-buahan/ <i>Fruits</i>	18,238	21,584
Minyak dan kelapa/ <i>Oil and coconut</i>	14,453	16,012
Bahan minuman/ <i>Beverage stuffs</i>	18,463	22,144
Bumbu-bumbuan/ <i>Spices</i>	7,640	9,913
Konsumsi lainnya/ <i>Miscellaneous food items</i>	16,544	20,866
Makanan dan minuman jadi/ <i>Prepared food and beverages</i>	18,657	20,660
Rokok/ <i>Cigarettes</i>	23,242	27,483
Jumlah makanan/Total food	433,118	561,364
Bukan makanan/Non-food		
Perumahan dan fasilitas rumah tangga/ <i>Housing and household facilities</i>	158,950	213,350
Aneka komoditas dan jasa/ <i>Goods and services</i>	32,760	54,886
Pakaian, alas kaki, dan tutup kepala/ <i>Clothing, footwear, and headgear</i>	11,529	15,641
Komoditas tahan lama/ <i>Durable goods</i>	7,722	8,757
Pajak, pungutan, dan asuransi/ <i>Taxes and insurance</i>	3,302	10,406
Keperluan pesta dan upacara/kenduri/ <i>Parties and ceremonies</i>	7,074	1,986
Jumlah bukan makanan/Total non-food	221,337	305,026
Jumlah/Total	654,456	866,390

Catatan/Note: ...

Sumber/Source: BPS, Survei Sosial Ekonomi Nasional (Susenas) Maret/BPS-Statistics Indonesia, National Socioeconomic Survey March

Tabel
Table 10.2**Persentase Pengeluaran per Kapita Sebulan Menurut
Kelompok Komoditas di Kabupaten Yahukimo, 2018 dan
2019**
*Percentage of Monthly Expenditure per Capita by
Commodity Group in Yahukimo Regency, 2018 and 2019*

Kelompok Komoditas/Commodity Group	2018	2019
(1)	(2)	(3)
Makanan/Food		
Padi-padian/ <i>Cereals</i>	6.16	3.10
Umbi-umbian/ <i>Tubers</i>	21.83	22.24
Ikan/udang/cumi/kerang/ <i>Fish/shrimp/common squid/shells</i>	2.98	1.52
Daging/ <i>Meat</i>	4.00	7.98
Telur dan susu/ <i>Eggs and milk</i>	0.92	1.19
Sayur-sayuran/ <i>Vegetables</i>	11.95	12.37
Kacang-kacangan/ <i>Legumes</i>	0.42	0.39
Buah-buahan/ <i>Fruits</i>	2.79	2.49
Minyak dan kelapa/ <i>Oil and coconut</i>	2.21	1.85
Bahan minuman/ <i>Beverage stuffs</i>	2.82	2.56
Bumbu-bumbuan/ <i>Spices</i>	1.17	1.14
Konsumsi lainnya/ <i>Miscellaneous food items</i>	2.53	2.41
Makanan dan minuman jadi/ <i>Prepared food and beverages</i>	2.85	2.38
Rokok/ <i>Cigarettes</i>	3.55	3.17
Jumlah makanan/Total food	66.18	64.79
Bukan makanan/Non-food		
Perumahan dan fasilitas rumah tangga/ <i>Housing and household facilities</i>	24.29	24.63
Aneka komoditas dan jasa/ <i>Goods and services</i>	5.01	6.34
Pakaian, alas kaki, dan tutup kepala/ <i>Clothing, footwear, and headgear</i>	1.76	1.81
Komoditas tahan lama/ <i>Durable goods</i>	1.18	1.01
Pajak, pungutan, dan asuransi/ <i>Taxes and insurance</i>	0.50	1.20
Keperluan pesta dan upacara/kenduri/ <i>Parties and ceremonies</i>	1.08	0.23
Jumlah bukan makanan/Total non-food	33.82	35.21
Jumlah/Total	100	100

Catatan/Note: ...

Sumber/Source: BPS, Survei Sosial Ekonomi Nasional (Susenas) Maret/BPS-Statistics Indonesia, National Socioeconomic Survey March

Tabel
Table 10.3

Pengeluaran Rata-Rata Per Kapita Sebulan Menurut Golongan Pengeluaran Per Kapita Sebulan di Kabupaten Yahukimo, 2018 dan 2019
Percentage of Population by Per Capita Spending Group a Month in Yahukimo Regency, 2018 and 2019

Golongan Pengeluaran Spending Group (Rp)	2018	2019
(1)	(2)	(3)
< 150 000	.	.
150 000–199 999	.	.
200 000–299 999	270,418.67	264,941
300 000–499 999	391,475.16	401,428
500 000–749 999	603,912.68	620,467
750 000–999 999	876,281.90	861,173
1 000 000–1 499 999	1,199,819.06	1,205,437
> 1 500 000	2,323,521.86	2,478,089
Jumlah/Total	654,455.65	866,390

Catatan/Note: ...

Sumber/Source: BPS, Survei Sosial Ekonomi Nasional (Susenas) Maret/BPS-Statistics Indonesia, National Socioeconomic Survey March

<https://yahukimokab.bps.go.id>

11

PERDAGANGAN
TRADE



PENJELASAN TEKNIS

1. Perseroan terbatas (PT) (Naamloze Vennootschap) adalah suatu badan hukum untuk menjalankan usaha yang memiliki modal terdiri dari saham-saham, yang pemiliknya memiliki bagian sebanyak saham yang dimilikinya. Karena modalnya terdiri dari saham-saham yang dapat diperjualbelikan, perubahan kepemilikan perusahaan dapat dilakukan tanpa perlu membubarkan perusahaan.
2. Persekutuan Komanditer (commanditaire vennootschap atau CV) adalah suatu persekutuan yang didirikan oleh seorang atau beberapa orang yang mempercayakan uang atau barang kepada seorang atau beberapa orang yang menjalankan perusahaan dan bertindak sebagai pemimpin.
3. Koperasi adalah badan usaha yang beranggotakan orang seseorang atau badan hukum koperasi dengan melandaskan kegiatannya berdasarkan prinsip koperasi sekaligus sebagai gerakan ekonomi rakyat yang berdasar atas asas kekeluargaan.

TECHNICAL NOTES

1. *Limited Liability Company (PT) (Naamloze Vennootschap) is a legal entity to run a business that has capital consisting of shares, whose owner owns the most shares. Because the capital consists of tradable shares, changes in company ownership can be made without the need to dismiss the company.*
2. *The Commandit Guild (commanditaire vennootschap or CV) is a partnership established by a person or persons who entrusts money or goods to a person or persons who runs the company and acts as leader.*
3. *Cooperative is an establishment that its members are people or establishments with legal status of cooperative and its activities based on family principle.*

ULASAN

Pada tahun 2018, Kabupaten Yahukimo memiliki 537 usaha yang didominasi oleh perdagangan kecil dengan jumlah 412 usaha, perdagangan menengah sejumlah 74 usaha dan paling sedikit perdagangan besar sejumlah 51 usaha.

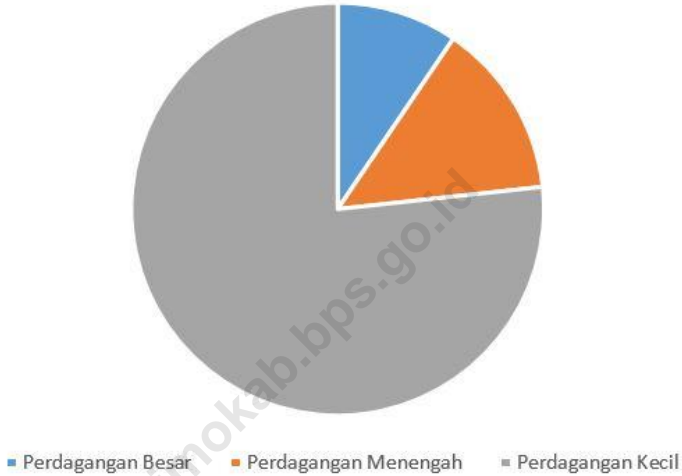
DESCRIPTION

In 2018, Yahukimo Regency have 537 Trading Businesses which dominated by small scale business with 412 businesses, medium size business with 74 businesses, and large scale business with 51 businesses.

<https://yahukimokab.bps.go.id>

Gambar 11.1
Figures

**Jumlah Golongan Usaha Menurut Permodalan di
Kabupaten Yahukimo 2018**
*Number of Entrepreneurs by Trading Business License in
Yahukimo Regency, 2018*



Sumber/Source : Dinas Perindustrian, Perdagangan dan Koperasi Kabupaten Yahukimo

Tabel 11.1 **Jumlah Golongan Usaha Menurut Permodalan di Kabupaten Yahukimo, 2016–2018**
Table 11.1 **Number of Entrepreneurs by Trading Business License in Yahukimo Regency, 2016–2018**

Jenis Sarana Perdagangan <i>Type of Trading Facilities</i>	2016	2017	2018
(1)	(2)	(3)	(4)
Perdagangan Besar	34	43	51
Perdagangan Menengah	65	69	74
Perdagangan Kecil	271	375	412
Jumlah/Total	370	487	537

Catatan/Note: ...

Sumber/Source: Dinas Perindustrian, Perdagangan dan Koperasi Kabupaten Yahukimo

12

SISTEM NERACA REGIONAL SYSTEM OF REGIONAL ACCOUNTS



PENJELASAN TEKNIS

1. Penghitungan statistik neraca nasional mengikuti buku petunjuk yang diterbitkan oleh Perserikatan Bangsa Bangsa (PBB) dikenal sebagai Sistem Neraca Nasional (SNN). SNN adalah rekomendasi internasional tentang bagaimana menyusun ukuran aktivitas ekonomi yang sesuai dengan standar neraca baku yang didasarkan pada prinsip-prinsip ekonomi. Rekomendasi yang dimaksud dinyatakan dalam sekumpulan konsep, definisi, klasifikasi, dan aturan neraca yang disepakati secara internasional dalam mengukur indikator tertentu seperti Produk Domestik Bruto (PDB). Salah satu bentuk adaptasi pencatatan statistik nasional adalah melakukan perubahan tahun dasar PDB Indonesia dari tahun 2000 ke 2010. Perubahan tahun dasar PDB dilakukan seiring dengan mengadopsi rekomendasi PBB yang tertuang dalam Sistem Neraca Nasional 2008 (SNA 2008).
2. Produk Domestik Bruto pada tingkat nasional serta Produk Domestik Regional Bruto (PDRB) pada tingkat regional (provinsi) menggambarkan kemampuan suatu wilayah untuk menciptakan nilai tambah pada suatu waktu tertentu. Untuk menyusun PDB maupun PDRB digunakan 2

TECHNICAL NOTES

1. *The method used to estimate national accounts statistics is based on the standard guidelines formed by United Nation known as System of National Accounts (SNA). SNA is the internationally agreed standard set of recommendations on how to compile measures of economic activity in accordance with strict accounting conventions based on economic principles. The recommendations are expressed in term of a set of concepts, definitions, classifications and accounting rules that comprise the internationally agreed standard for measuring indicators such as Gross Domestic Product (GDP). One of the improvement in the national statistical system is to rebase GDP form base year 2000 to 2010 in order to capture current economic condition. It is in line with the United Nations (UN) recommendation on 2008 SNA.*
2. *The basic measure of the value added arising from economic activity is known as Gross Domestic Product at the national level and Gross Regional Domestic Product (GRDP) at the regional level (provinces/regencies/municipalities). To compile these statistics, two approaches have been used, i.e. "production approach" and "expenditure approach". The first approach is to measure value added produced by*

pendekatan, yaitu lapangan usaha dan pengeluaran. Keduanya menyajikan komposisi data nilai tambah dirinci menurut sumber kegiatan ekonomi (lapangan usaha) dan menurut komponen penggunaannya. PDB maupun PDRB dari sisi lapangan usaha merupakan penjumlahan seluruh komponen nilai tambah bruto yang mampu diciptakan oleh sektor-sektor ekonomi atas berbagai aktivitas produksinya. Sedangkan dari sisi pengeluaran menjelaskan tentang penggunaan dari nilai tambah tersebut.

various kinds of economic activities, while the second approach is to measure final uses of the country's output. In other words, GDP/GRDP is the sum of total value added produced by all economic industries (activities) and the way of using it.

<https://yahukimokab.bps.go.id>

ULASAN

Sumbangan terbesar untuk Produk Domestik Regional Bruto (PDRB) menurut Lapangan Usaha atas dasar harga berlaku (ADHB) Kabupaten Yahukimo tahun 2019 adalah dari lapangan usaha Administrasi Pemerintahan, Pertahanan, dan Jaminan Sosial Wajib dengan kontribusi sebesar 30,4 persen. Berikutnya adalah dari lapangan usaha Konstruksi dengan sumbangan sebesar 19,63 persen; lapangan usaha Pertanian, Kehutanan, dan Perikanan sebesar 19,56 persen dan lapangan Jasa Pendidikan sebesar 7,81 persen.

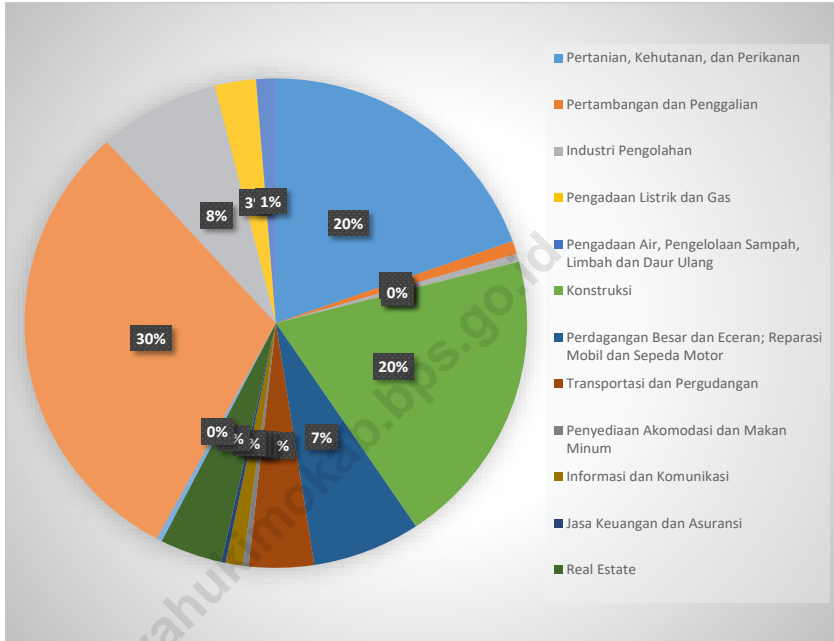
Berdasarkan harga konstan 2010, perekonomian Kabupaten Yahukimo pada tahun 2019 mengalami pertumbuhan sebesar 4,98 persen, mengalami perlambatan dibandingkan dengan tahun 2018 yaitu sebesar 5,47 persen. Pertumbuhan ekonomi tertinggi pada tahun 2019 dicapai oleh lapangan usaha Informasi dan Komunikasi sebesar 11,78 persen.

DESCRIPTION

The biggest contribution for Gross Regional Domestic Product (GRDP) by Industry at Current Market Prices of Yahukimo Regency in 2019 was Administration and Defence; Compulsory Social Security sector with a contribution of 30,4 percent. It was followed by Construction sector (19,63 percent); Agriculture, Forestry, and Fishing sector (19,56 percent); and Education sector (7,81 percent).

At constant 2010 price, the economy of Yahukimo Regency in 2019 grew by 4,98 percent while in 2018 grew by 5,47 percent. Information and Communication industry had the highest growth rate of 11,78 percent in 2019.

Gambar 12.1 **PDRB atas dasar harga berlaku Menurut Lapangan Usaha, 2019**
Figures 12.1 **GRDP by industry, 2019**



Sumber/Source : BPS Kabupaten Yahukimo

Tabel
Table 12.1.

**Produk Domestik Regional Bruto Atas Dasar Harga
Berlaku Menurut Lapangan Usaha di Kabupaten
Yahukimo (juta rupiah), 2015–2019**
*Gross Regional Domestic Product at Current Market Prices
by Industry in Yahukimo Regency (million rupiahs), 2015–
2019*

	Lapangan Usaha/Industry	2015	2016	2017	2018	2019
	(1)	(2)	(3)	(4)	(5)	(6)
A	Pertanian, Kehutanan, dan Perikanan/ <i>Agriculture, Forestry, and Fishing</i>	428,446.9	435,169.3	453,870.4	463,321.0	473,495.0
B	Pertambangan dan Penggalian/ <i>Mining and Quarrying</i>	14,633.1	15,719.1	17,527.5	19,405.3	21,027.7
C	Industri Pengolahan/ <i>Manufacturing</i>	9,353.5	10,013.8	11,229.7	11,909.1	12,346.5
D	Pengadaan Listrik dan Gas/ <i>Electricity and Gas</i>	159.0	171.4	188.8	210.1	242.6
E	Pengadaan Air; Pengelolaan Sampah, Limbah, dan Daur Ulang/ <i>Water Supply; Sewerage, Waste Management, and Remediation Activities</i>	0.0	0.0	0.0	0.0	0.0
F	Konstruksi/ <i>Construction</i>	328,030.9	358,431.2	390,237.4	433,726.7	475,108.8
G	Perdagangan Besar dan Eceran; Reparasi Mobil dan Sepeda Motor/ <i>Wholesale and Retail Trade; Repair of Motor Vehicles and Motorcycles</i>	104,372.1	119,101.6	142,188.9	155,704.5	168,745.0
H	Transportasi dan Pergudangan/ <i>Transportation and Storage</i>	73,399.2	80,445.9	87,342.8	93,623.7	101,151.5
I	Penyediaan Akomodasi dan Makan Minum/ <i>Accommodation and Food Service Activities</i>	5,823.5	6,586.4	7,511.3	8,178.9	9,275.4
J	Informasi dan Komunikasi/ <i>Information and Communication</i>	15,810.5	17,421.9	19,578.7	22,647.9	26,409.1

Lanjutan Tabel/*Continued Table* 12.1

	Lapangan Usaha/Industry	2015	2016	2017	2018	2019
	(1)	(2)	(3)	(4)	(5)	(6)
K	Jasa Keuangan dan Asuransi/ <i>Financial and Insurance Activities</i>	4,628.6	5,222.2	5,697.7	6,219.8	6,808.0
L	Real Estat/ <i>Real Estate Activities</i>	60,178.5	68,063.2	78,478.0	89,501.6	97,204.8
M,N	Jasa Perusahaan/ <i>Business Activities</i>	4,840.5	5,767.6	7,058.8	7,923.5	8,810.8
O	Administrasi Pemerintahan, Pertahanan, dan Jaminan Sosial Wajib/ <i>Public Administration and Defence; Compulsory Social Security</i>	483,531.6	531,578.3	608,386.9	668,643.7	735,761.3
P	Jasa Pendidikan/ <i>Education</i>	111,793.0	128,931.8	147,509.8	168,985.7	189,178.2
Q	Jasa Kesehatan dan Kegiatan Sosial/ <i>Human Health and Social Work Activities</i>	35,711.2	40,770.4	47,557.6	54,544.9	64,145.4
R,S,T,U	Jasa Lainnya/ <i>Other Services Activities</i>	18,919.1	21,690.1	24,823.4	27,319.7	30,531.2
	Produk Domestik Regional Bruto/<i>Gross Regional Domestic Product</i>	1,699,631.1	1,845,084.1	2,049,187.6	2,231,866.1	2,420,241.3

Catatan/Note: ...

Sumber/Source: BPS, berbagai sensus, survei dan sumber lain/*BPS-Statistics Indonesia, various census, survey, and other sources*

Tabel
Table 12.2

Produk Domestik Regional Bruto Atas Dasar Harga Konstan 2010 Menurut Lapangan Usaha di Kabupaten Yahukimo (juta rupiah), 2015–2019
Gross Regional Domestic Product at 2010 Constant Market Prices by Industry in Yahukimo Regency (million rupiahs), 2015–2019

	Lapangan Usaha/Industry	2015	2016	2017	2018	2019
	(1)	(2)	(3)	(4)	(5)	(6)
A	Pertanian, Kehutanan, dan Perikanan/ <i>Agriculture, Forestry, and Fishing</i>	324,757.9	323,846.1	327,143.1	330,180.8	330,770.8
B	Pertambangan dan Penggalian/ <i>Mining and Quarrying</i>	10,638.6	11,083.3	11,823.4	12,608.7	13,456.0
C	Industri Pengolahan/ <i>Manufacturing</i>	7,273.4	7,571.0	8,039.3	8,437.7	8,591.5
D	Pengadaan Listrik dan Gas/ <i>Electricity and Gas</i>	155.9	164.8	172.9	188.3	204.7
E	Pengadaan Air; Pengelolaan Sampah, Limbah, dan Daur Ulang/ <i>Water Supply; Sewerage, Waste Management, and Remediation Activities</i>	0.0	0.0	0.0	0.0	0.0
F	Konstruksi/ <i>Construction</i>	252,305.9	270,499.0	290,633.2	311,487.7	331,640.9
G	Perdagangan Besar dan Eceran; Reparasi Mobil dan Sepeda Motor/ <i>Wholesale and Retail Trade; Repair of Motor Vehicles and Motorcycles</i>	66,255.9	69,555.7	73,749.7	76,874.8	79,179.5
H	Transportasi dan Pergudangan/ <i>Transportation and Storage</i>	57,630.3	61,049.5	64,281.6	67,927.3	71,802.7
I	Penyediaan Akomodasi dan Makan Minum/ <i>Accommodation and Food Service Activities</i>	4,037.1	4,268.2	4,400.7	4,590.7	4,776.7
J	Informasi dan Komunikasi/ <i>Information and Communication</i>	12,434.5	13,211.7	14,296.1	15,934.4	17,811.5

Lanjutan Tabel/*Continued Table 12.2*

	Lapangan Usaha/Industry	2015	2016	2017	2018	2019
	(1)	(2)	(3)	(4)	(5)	(6)
K	Jasa Keuangan dan Asuransi/ <i>Financial and Insurance Activities</i>	4,419.4	4,841.8	5,043.7	5,340.8	5,744.5
L	Real Estat/ <i>Real Estate Activities</i>	40,283.9	42,709.0	45,911.5	48,949.1	51,063.7
M,N	Jasa Perusahaan/ <i>Business Activities</i>	3,238.6	3,551.1	3,796.6	4,116.4	4,350.2
O	Administrasi Pemerintahan, Pertahanan, dan Jaminan Sosial Wajib/ <i>Public Administration and Defence; Compulsory Social Security</i>	341,833.2	360,530.3	390,272.8	416,576.3	444,945.1
P	Jasa Pendidikan/ <i>Education</i>	71,358.8	77,495.6	85,097.0	92,673.2	98,622.8
Q	Jasa Kesehatan dan Kegiatan Sosial/ <i>Human Health and Social Work Activities</i>	30,201.9	32,352.3	35,540.6	38,317.4	42,126.1
R,S,T,U	Jasa Lainnya/ <i>Other Services Activities</i>	16,300.7	17,714.0	18,973.0	20,362.9	21,879.9
	Produk Domestik Regional Bruto/<i>Gross Regional Domestic Product</i>	1,243,125.9	1,300,443.3	1,379,175.2	1,454,566.2	1,526,966.6

Catatan/Note: ...

Sumber/Source: BPS, berbagai sensus, survei dan sumber lain/*BPS-Statistics Indonesia, various census, survey, and other sources*

Tabel
Table 12.3

Distribusi Persentase Produk Domestik Regional Bruto Atas Dasar Harga Berlaku Menurut Lapangan Usaha di Kabupaten Yahukimo, 2015–2019
Percentage Distribution of Gross Regional Domestic Product at Current Market Prices by Industry in Yahukimo Regency, 2015–2019

	Lapangan Usaha/Industry	2015	2016	2017	2018	2019
	(1)	(2)	(3)	(4)	(5)	(6)
A	Pertanian, Kehutanan, dan Perikanan/ <i>Agriculture, Forestry, and Fishing</i>	25.21	23.59	22.15	20.76	19.56
B	Pertambangan dan Penggalian/ <i>Mining and Quarrying</i>	0.86	0.85	0.86	0.87	0.87
C	Industri Pengolahan/ <i>Manufacturing</i>	0.55	0.54	0.55	0.53	0.51
D	Pengadaan Listrik dan Gas/ <i>Electricity and Gas</i>	0.01	0.01	0.01	0.01	0.01
E	Pengadaan Air; Pengelolaan Sampah, Limbah, dan Daur Ulang/ <i>Water Supply; Sewerage, Waste Management, and Remediation Activities</i>					
F	Konstruksi/ <i>Construction</i>	19.30	19.43	19.04	19.43	19.63
G	Perdagangan Besar dan Eceran; Reparasi Mobil dan Sepeda Motor/ <i>Wholesale and Retail Trade; Repair of Motor Vehicles and Motorcycles</i>	6.14	6.46	6.94	6.98	6.97
H	Transportasi dan Pergudangan/ <i>Transportation and Storage</i>	4.32	4.36	4.26	4.19	4.18
I	Penyediaan Akomodasi dan Makan Minum/ <i>Accommodation and Food Service Activities</i>	0.34	0.36	0.37	0.37	0.38
J	Informasi dan Komunikasi/ <i>Information and Communication</i>	0.93	0.94	0.96	1.01	1.09
K	Jasa Keuangan dan Asuransi/ <i>Financial and Insurance Activities</i>	0.27	0.28	0.28	0.28	0.28

Lanjutan Tabel/*Continued Table* 12.3

	Lapangan Usaha/Industry	2015	2016	2017	2018	2019
	(1)	(2)	(3)	(4)	(5)	(6)
L	Real Estat/ <i>Real Estate Activities</i>	3.54	3.69	3.83	4.01	4.02
M,N	Jasa Perusahaan/ <i>Business Activities</i>	0.28	0.31	0.34	0.36	0.36
O	Administrasi Pemerintahan, Pertahanan, dan Jaminan Sosial Wajib/ <i>Public Administration and Defence; Compulsory Social Security</i>	28.45	28.81	29.69	29.96	30.40
P	Jasa Pendidikan/ <i>Education</i>	6.58	6.99	7.20	7.57	7.82
Q	Jasa Kesehatan dan Kegiatan Sosial/ <i>Human Health and Social Work Activities</i>	2.10	2.21	2.32	2.44	2.65
R,S,T,U	Jasa Lainnya/ <i>Other Services Activities</i>	1.11	1.18	1.21	1.22	1.26
	Produk Domestik Regional Bruto/<i>Gross Regional Domestic Product</i>	100.00	100.00	100.00	100.00	100.00

Catatan/*Note*: ...Sumber/*Source*: BPS, berbagai sensus, survei dan sumber lain/*BPS-Statistics Indonesia, various census, survey, and other sources*

Tabel
Table 12.4

Laju Pertumbuhan Produk Domestik Regional Bruto Atas Dasar Harga Konstan 2010 Menurut Lapangan Usaha di Kabupaten Yahukimo (persen), 2016–2019
Growth Rate of Gross Regional Domestic Product at 2010 Constant Market Prices by Industry in Yahukimo Regency (percent), 2016–2019

	Lapangan Usaha/ <i>Industry</i>	2016	2017	2018	2019
	(1)	(2)	(3)	(4)	(5)
A	Pertanian, Kehutanan, dan Perikanan/ <i>Agriculture, Forestry, and Fishing</i>	-0.28	1.02	0.93	0.18
B	Pertambangan dan Penggalian/ <i>Mining and Quarrying</i>	4.18	6.68	6.64	6.72
C	Industri Pengolahan/ <i>Manufacturing</i>	4.09	6.19	4.96	1.82
D	Pengadaan Listrik dan Gas/ <i>Electricity and Gas</i>	5.69	4.94	8.92	8.69
E	Pengadaan Air; Pengelolaan Sampah, Limbah, dan Daur Ulang/ <i>Water Supply; Sewerage, Waste Management, and Remediation Activities</i>				
F	Konstruksi/ <i>Construction</i>	7.21	7.44	7.18	6.47
G	Perdagangan Besar dan Eceran; Reparasi Mobil dan Sepeda Motor/ <i>Wholesale and Retail Trade; Repair of Motor Vehicles and Motorcycles</i>	4.98	6.03	4.24	3.00
H	Transportasi dan Pergudangan/ <i>Transportation and Storage</i>	5.93	5.29	5.67	5.71
I	Penyediaan Akomodasi dan Makan Minum/ <i>Accommodation and Food Service Activities</i>	5.73	3.10	4.32	4.05
J	Informasi dan Komunikasi/ <i>Information and Communication</i>	6.25	8.21	11.46	11.78
K	Jasa Keuangan dan Asuransi/ <i>Financial and Insurance Activities</i>	9.56	4.17	5.89	7.56
L	Real Estat/ <i>Real Estate Activities</i>	6.02	7.50	6.62	4.32
M,N	Jasa Perusahaan/ <i>Business Activities</i>	9.65	6.91	8.42	5.68

Lanjutan Tabel/*Continued Table 12.4*


Lapangan Usaha/Industry		2016	2017	2018	2019
	(1)	(2)	(3)	(4)	(5)
0	Administrasi Pemerintahan, Pertahanan, dan Jaminan Sosial Wajib/ <i>Public Administration and Defence; Compulsory Social Security</i>	5.47	8.25	6.74	6.81
P	Jasa Pendidikan/ <i>Education</i>	8.60	9.81	8.90	6.42
Q	Jasa Kesehatan dan Kegiatan Sosial/ <i>Human Health and Social Work Activities</i>	7.12	9.85	7.81	9.94
R,S,T,U	Jasa Lainnya/ <i>Other Services Activities</i>	8.67	7.11	7.33	7.45
Produk Domestik Regional Bruto/<i>Gross Regional Domestic Product</i>		4.61	6.05	5.47	4.98

Catatan/Note: ...

Sumber/Source: BPS, berbagai sensus, survei dan sumber lain/*BPS-Statistics Indonesia, various census, survey, and other sources*

13

**PERBANDINGAN ANTAR KABUPATEN/KOTA
REGENCY/MUNICIPAL COMPARISON**



<https://yahukimokab.bps.go.id>

PENJELASAN TEKNIS

1. BAB XIII
2. Angka harapan hidup adalah perkiraan banyak tahun yang dapat ditempuh oleh seseorang selama hidup (secara rata-rata).
3. Angka harapan hidup sering digunakan untuk mengevaluasi kinerja pemerintah dalam meningkatkan kesejahteraan penduduk khususnya dalam bidang kesehatan.
4. Indikator yang merepresentasikan dimensi pengetahuan dalam IPM adalah angka melek huruf dan rata-rata lama sekolah. Kedua indikator ini dimaknai sebagai ukuran sumber daya manusia.
5. Daya beli merupakan kemampuan masyarakat dalam membelanjakan uangnya untuk barang dan jasa. Ukuran daya beli masyarakat tercermin dalam pengeluaran riil per kapita.
6. Indeks Pembangunan Manusia (IPM) merupakan indeks komposit yang diukur dari tiga dimensi dasar yaitu umur panjang dan sehat yang diukur dengan angka harapan hidup (AHH) saat kelahiran, pengetahuan diukur dengan angka melek huruf (AMH) dan rata-rata lama sekolah (MYS), serta standar hidup layak yang diukur dengan kemampuan daya beli.
7. Indeks kemahalan konstruksi (IKK) adalah indeks yang menggambarkan perbandingan

TECHNICAL NOTES

1. *Life expectancy is estimation of maximal age of one person (in average).*
2. *Life expectancy usually used for evaluates government programs especially programs that directed for increase population welfare in health sector.*
3. *Indicators that represented knowledge dimension in Human Development Index are literacy rate and average of school duration. Both indicators are clarified as human resources measurement.*
4. *Indicators that represented knowledge dimension in Human Development Index are literacy rate and average of school duration. Both indicators are clarified as human resources measurement.*
5. *Human Development Index is composite index which measured by three basic dimension, they are long healthy life measure with life expectancy since birth, knowledge measure with literacy rate and average of school duration, and decent living standard measure with purchasing power parity.*
6. *Construction cost-line index is index that describes the comparison between regency or province construction price costline and average of national price cost-line construction.*

tingkat kemahalan harga bangunan/konstruksi (TKK) suatu kabupaten/kota atau provinsi terhadap TKK rata-rata Nasional.

<https://yahukimokab.bps.go.id>

ULASAN

Pertumbuhan ekonomi 2019 Kabupaten Yahukimo mendekati rata-rata bila dibanding dengan kabupaten lain di Papua yaitu sebesar 4,98. IPM Kabupaten Yahukimo memiliki nilai sebesar 49,25 dan jumlah penduduk miskin sebesar 73,92 ribu.

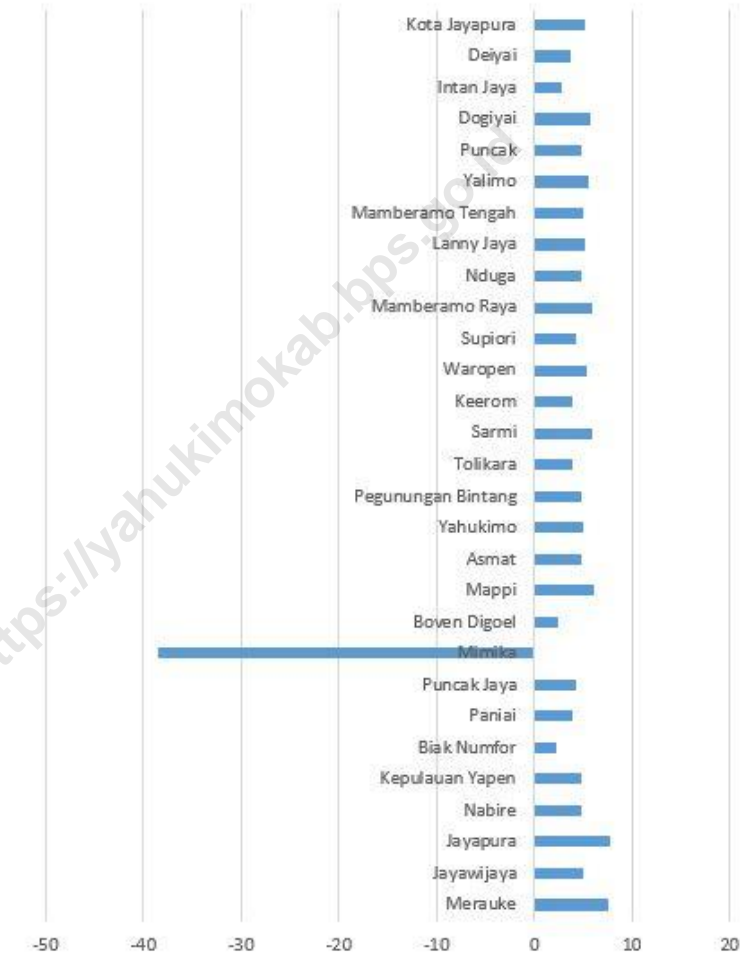
DESCRIPTION

The 2019 economic growth rate of Yahukimo Regency is close to average in Papua by 4,98. Human Development Index of Yahukimo Regency is 49,25 and number of poor population of 73,92 thousands.

<https://yahukimokab.bps.go.id>

Gambar 13.1
Figures

Laju Pertumbuhan Produk Domestik Regional Bruto Atas Dasar Harga Konstan 2010 Menurut Kabupaten/ Kota di Provinsi Papua (persen), 2019
Rate of Growth of Gross Regional Domestic Products at Constant 2010 Prices by Regency/Municipality in Papua Province (percent), 2019



Sumber/Source : BPS Provinsi Papua

Tabel
Table 13.1

**Jumlah Penduduk Menurut Kabupaten/Kota di Provinsi
Papua (ribu), 2015–2019**
*Population by Regency/Municipality in Papua Province
(thousand), 2015–2019*

Kabupaten/Kota <i>Regency/ Municipality</i>	2015	2016	2017	2018	2019
(1)	(2)	(3)	(4)	(5)	(6)
Merauke	216585	220006	223389	225714	227411
Jayawijaya	206320	210229	212811	214994	217887
Jayapura	121410	123780	125975	128587	131802
Nabire	140178	142795	145101	147921	150308
Kepulauan Yapen	91404	93114	95007	97412	101204
Biak Numfor	139171	141801	144697	148404	152401
Paniai	164280	167325	170193	173392	177410
Puncak Jaya	115310	119779	123591	126113	129300
Mimika	201677	205591	210413	215493	219689
Boven Digoel	63020	64674	66209	67717	69211
Mappi	91876	93592	94671	99599	103292
Asmat	88578	90316	92909	95606	97490
Yahukimo	181326	184217	187021	189092	190887
Pegunungan Bintang	71710	72511	73473	74396	75788

Kabupaten/Kota <i>Regency/ Municipality</i>	2015	2016	2017	2018	2019
(1)	(2)	(3)	(4)	(5)	(6)
Tolikara	131323	133786	136576	137695	139111
Sarmi	36797	37511	38210	39406	40515
Keerom	53694	54130	55018	55799	57100
Waropen	28395	28803	29480	30612	31514
Supiori	18186	18486	19104	20018	20710
Mamberamo Raya	21523	21821	22313	23307	24086
Nduga	94173	95885	97012	97517	98595
Lanny Jaya	172625	174782	176687	177682	178995
Mamberamo Tengah	46321	46696	47487	48090	48201
Yalimo	58891	59778	60822	61115	62605
Puncak	103624	105521	107822	111182	113204
Dogiyai	92190	93809	94997	96590	97902
Intan Jaya	45917	47300	48318	48812	49293
Deiyai	69381	70620	72206	72486	73199
Kota Jayapura	283490	288786	293690	297775	300192
Papua	3149375	3207444	3265202	3322526	3379302

Catatan/Note: ...
 Sumber/Source: BPS Provinsi Papua

Tabel
Table 13.2

Laju Pertumbuhan Produk Domestik Regional Bruto Atas Dasar Harga Konstan 2010 Menurut Kabupaten/Kota di Provinsi Papua (persen), 2015–2019
Rate of Growth of Gross Regional Domestic Products at Constant 2010 Prices by Regency/Municipality in Papua Province (percent), 2015–2019

Kabupaten/Kota Regency/Municipality	2015	2016	2017	2018	2019
(1)	(2)	(3)	(4)	(5)	(6)
Merauke	5.93	7.66	7.46	8.11	7.57
Jayawijaya	2.98	4.67	5.51	6.34	4.97
Jayapura	5.76	8.54	7.01	7.69	7.69
Nabire	4.6	6.79	6.1	5.83	4.83
Kepulauan Yapen	1.86	5.41	4.64	4.55	4.73
Biak Numfor	2.6	4.06	-4.57	0.42	2.18
Paniai	1.89	6.73	4.76	6.49	3.84
Puncak Jaya	0.66	4.6	3.73	4.52	4.29
Mimika	44.26	13.51	3.69	10.27	-38.52
Boven Digoel	2.21	4.74	4.07	3.45	2.42
Mappi	1.13	6.92	7.03	6.31	6.11
Asmat	0.95	6.18	5.85	5.77	4.72
Yahukimo	0.96	4.61	6.05	5.47	4.98
Pegunungan Bintang	0.88	6.49	6.05	5.28	4.74
Tolikara	0.69	4.58	4.6	4.63	3.92

Kabupaten/Kota Regency/Municipality	2015	2016	2017	2018	2019
(1)	(2)	(3)	(4)	(5)	(6)
Sarmi	1.1	6.71	7.1	6.24	5.93
Keerom	1.28	5.79	4.85	4.19	3.92
Waropen	0.88	9.46	7.72	7.18	5.43
Supiori	0.5	4.43	4.01	4.18	4.34
Mamberamo Raya	0.61	8.08	6.45	5.9	5.88
Nduga	0.48	6.73	7.25	5.74	4.84
Lanny Jaya	0.73	5.81	5.39	5.27	5.16
Mamberamo Tengah	0.47	5.72	5.66	5.11	4.94
Yalimo	0.46	6.83	5.19	6.49	5.49
Puncak	0.5	7.32	6.67	6.72	4.8
Dogiyai	0.55	6.9	5.88	5.86	5.73
Intan Jaya	0.5	7.17	3.66	2.79	2.72
Deiyai	0.53	7.91	4.8	3.43	3.74
Kota Jayapura	14.05	7.23	6.02	5.45	5.13

Catatan/Note: ...

Sumber/Source: BPS Provinsi Papua

Tabel
Table 13.3**Jumlah Penduduk Miskin Menurut Kabupaten/Kota di
Provinsi Papua (ribu), 2015–2019**
**Number of Poor Population by Regency/Municipality in
Papua Province (thousand), 2015–2019**

Kabupaten/Kota Regency/Municipality	2015	2016	2017	2018	2019
(1)	(2)	(3)	(4)	(5)	(6)
Merauke	23.96	24.28	24.06	23.72	23.49
Jayawijaya	81.12	83	81.94	82.9	83.23
Jayapura	18.23	16.76	16.31	17.19	17.19
Nabire	34.12	36.99	36.68	37.06	37.14
Kepulauan Yapen	25.23	25.53	25.35	26.3	27.19
Biak Numfor	37.76	38.1	36.63	37.93	38.60
Paniai	61.34	65.18	63.38	64.45	65.54
Puncak Jaya	43.06	44.27	44.16	45.51	45.89
Mimika	32.85	30.12	31.15	31.18	31.79
Boven Digoel	12.2	13.38	13.1	13.7	13.54
Mappi	24.6	24.82	24.31	25.21	26.10
Asmat	25.05	24.97	25.05	26.02	25.80
Yahukimo	74.37	74.54	73.27	74.02	73.92
Pegunungan Bintang	22.51	22.79	22.41	22.81	23.01
Tolikara	45.72	45.33	44.47	45.54	45.65

Kabupaten/Kota Regency/Municipality	2015	2016	2017	2018	2019
(1)	(2)	(3)	(4)	(5)	(6)
Sarmi	5.05	5.13	5.23	5.67	5.80
Keerom	8.46	9.26	9.14	9.4	9.55
Waropen	8.89	8.97	9.03	9.26	9.68
Supiori	7.2	6.99	7.09	7.76	7.97
Mamberamo Raya	6.31	6.42	6.63	6.94	6.96
Nduga	33.38	36.72	36.07	37.14	37.60
Lanny Jaya	72.13	72.13	69.78	71.08	70.60
Mamberamo Tengah	16.36	17.88	17.2	17.75	17.79
Yalimo	21.36	21.36	21.18	21.64	21.48
Puncak	39.88	40.53	40.17	42.1	43.09
Dogiyai	26.68	29.15	28.75	29.32	30.37
Intan Jaya	18.84	20.53	20.29	20.8	21.10
Deiyai	31.53	31.72	31.33	31.5	31.87
Kota Jayapura	34.34	34.48	33.51	33.74	34.42
Papua	859.15	911.33	897.69	917.63	926.36

Catatan/Note: ...
 Sumber/Source: BPS Provinsi Papua

Tabel
Table 13.4**Indeks Pembangunan Manusia Menurut Kabupaten/Kota
di Provinsi Papua, 2015–2019**
*Human Development Index by Regency/Municipality in
Papua Province, 2015–2019*

Kabupaten/Kota Regency/Municipality	2015	2016	2017	2018	2019
(1)	(2)	(3)	(4)	(5)	(6)
Merauke	67.75	68.09	68.64	69.38	69.98
Jayawijaya	54.18	54.96	55.99	56.82	57.79
Jayapura	70.04	70.5	70.97	71.25	71.84
Nabire	66.49	66.64	67.11	67.7	68.53
Kepulauan Yapen	65.28	65.55	66.07	67	67.76
Biak Numfor	70.85	71.13	71.56	71.96	72.57
Paniai	54.2	54.34	54.91	55.83	56.58
Puncak Jaya	44.87	45.49	46.57	47.39	48.33
Mimika	70.89	71.64	72.42	73.15	74.13
Boven Digoel	59.02	59.35	60.14	60.83	61.51
Mappi	56.11	56.54	57.1	57.72	58.3
Asmat	46.62	47.31	48.49	49.37	50.37
Yahukimo	46.63	47.13	47.95	48.51	49.25
Pegunungan Bintang	40.91	41.9	43.24	44.22	45.21
Tolikara	46.38	47.11	47.89	48.85	49.68

Kabupaten/Kota Regency/Municipality	2015	2016	2017	2018	2019
(1)	(2)	(3)	(4)	(5)	(6)
Sarmi	60.99	61.27	62.31	63	63.45
Keerom	63.43	64.1	64.99	65.75	66.59
Waropen	62.35	63.1	64.08	64.8	65.34
Supiori	60.09	60.59	61.23	61.84	62.3
Mamberamo Raya	48.29	49	50.25	51.24	52.2
Nduga	25.47	26.56	27.87	29.42	30.75
Lanny Jaya	44.18	45.16	46.49	47.34	48
Mamberamo Tengah	43.55	44.15	45.5	46.41	47.23
Yalimo	44.32	44.95	46.19	47.13	48.08
Puncak	39.41	39.96	41.06	41.81	42.7
Dogiyai	52.78	53.32	54.04	54.44	55.41
Intan Jaya	44.35	44.82	45.68	46.55	47.51
Deiyai	48.28	48.5	49.07	49.55	50.11
Kota Jayapura	78.05	78.56	79.23	79.58	80.16
Papua	57.25	58.05	59.09	60.06	60.84

Catatan/Note: ...

Sumber/Source: BPS Provinsi Papua

DATA

MENCERDASKAN BANGSA

Enlighten The Nation



COVER BELAKANG



**BADAN PUSAT STATISTIK
YAHUKIMO
BPS-STATISTICS OF YAHUKIMO**

Jl. Yahuli, Kec. Dekai
Homepage: <http://yahukimokab.bps.go.id>,
E-mail: bps9416@bps.go.id

