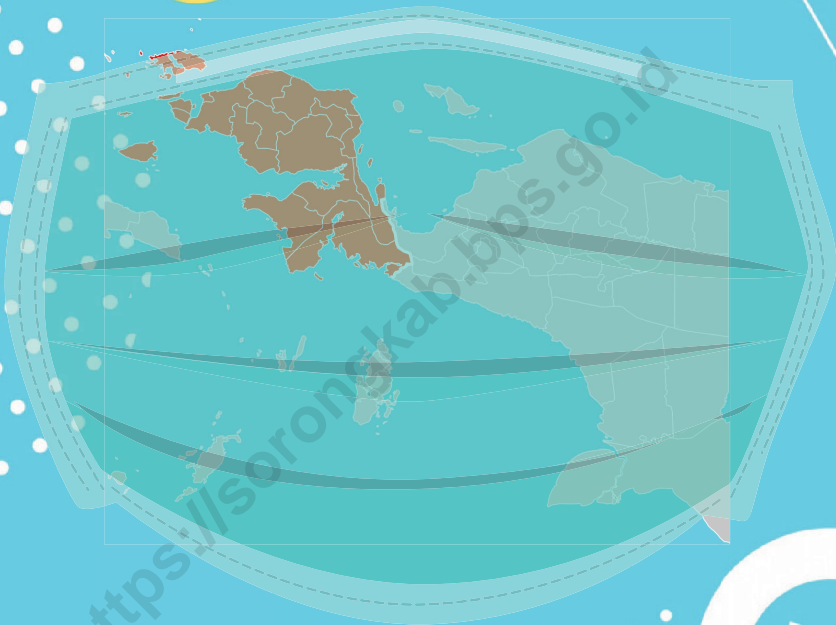


KABUPATEN SORONG DALAM ANGKA

Sorong Regency in Figures

2020



KABUPATEN SORONG DALAM ANGKA

Sorong Regency in Figures

2020



KABUPATEN SORONG DALAM ANGKA
Sorong Regency in Figures
2020

ISSN: 2302-0512

No. Publikasi/*Publication Number*: 91070.2003

Katalog /*Catalog*: 1102001.9107

Ukuran Buku/*Book Size*: 14,8 cm x 21 cm

Jumlah Halaman/*Number of Pages* : xxx + 214 hal/*pages*

Naskah/*Manuscript*:

BPS Kabupaten Sorong

BPS-Statistics of Sorong Regency

Penyunting/*Editor*:

BPS Kabupaten Sorong

BPS-Statistics of Sorong Regency

Gambar Kover/*Cover Design*:

Seksi Integrasi Pengolahan dan Diseminasi Statistik

Section of Integration Processing and Statistics Dissemination

Ilustrasi Kover/*Cover Illustration*:

Section of Integration Processing and Statistics Dissemination

Diterbitkan oleh/*Published by*:

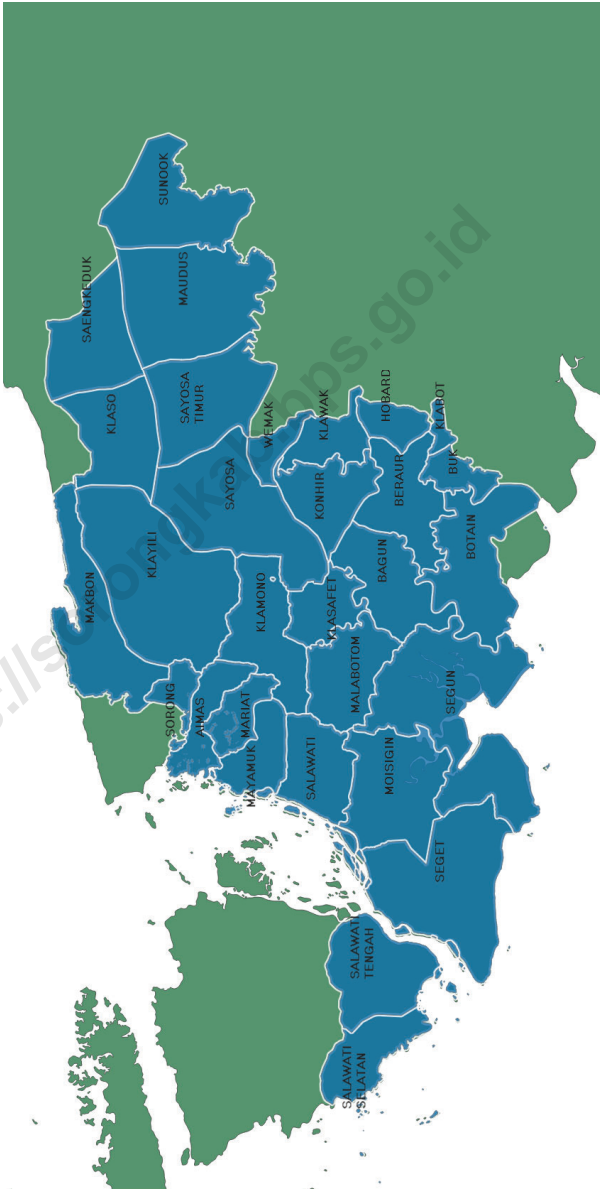
©BPS Kabupaten Sorong/*BPS-Statistics of Sorong Regency*

Dicetak oleh/*Printed by*:

Dilarang mengumumkan, mendistribusikan, mengomunikasikan, dan/atau menggandakan sebagian atau seluruh isi buku ini untuk tujuan komersil tanpa izin tertulis dari Badan Pusat Statistik.

Prohibited to announce, distribute, communicate, and/or copy part or all of this book for commercial purpose without permission from BPS-Statistics Indonesia.

PETA WILAYAH KABUPATEN SORONG
MAP OF SORONG REGENCY



**KEPALA BPS KABUPATEN SORONG
CHIEF STATISTICIAN OF SORONG REGENCY**



SISWANTO



KATA PENGANTAR

Kabupaten Sorong Dalam Angka 2020 merupakan publikasi tahunan yang diterbitkan oleh BPS Kabupaten Sorong. Disadari bahwa publikasi ini belum sepenuhnya memenuhi harapan pihak pemakai data khususnya para perencana, namun diharapkan dapat membantu melengkapi penyusunan rencana pembangunan di Kabupaten Sorong.

Publikasi ini dapat terwujud berkat kerja sama dan bantuan dari berbagai pihak baik instansi pemerintah maupun swasta. Kepada semua pihak yang telah memberikan bantuan disampaikan penghargaan dan terima kasih yang sebesar-besarnya.

Walaupun publikasi ini telah disiapkan sebaik-baiknya, namun disadari masih ada kekurangan dan kesalahan yang terjadi. Untuk perbaikan publikasi ini, tanggapan dan saran yang bersifat konstruktif dari para pemakai sangat diharapkan.

Sorong, Mei 2020
Kepala Badan Pusat Statistik
Kabupaten Sorong

SISWANTO



PREFACE

Sorong Regency in Figures 2020 is an annual publication written by BPS-Statistics of Sorong Regency. Honestly, this publication has not perfect yet and has not filled the user's hope, especially for the planners yet, but hopely it can help to equip compilation of development planning in this new regency.

This comprehensive publication has been made possible with the assistance and contribution from several governmental institutions and private organizations. To all parties who have been involved in the preparation of this publication, I would like to express my sincerest appreciation and gratitude.

Comments and constructive suggestions for the improvement of this publication are always welcome.

*Sorong, Mei 2020
Chief Statistician of
Sorong Regency*

SISWANTO

DAFTAR ISI / CONTENTS

| | Halaman <i>Page</i> |
|--|------------------------|
| Kata Pengantar/ <i>Preface</i> | vii |
| Daftar Isi/ <i>Contents</i> | ix |
| Daftar Tabel/ <i>List of Tables</i> | xi |
| Daftar Gambar/ <i>List of Figures</i> | xxiii |
| Daftar Singkatan/ <i>List of Abbreviations</i> | xxvii |
| Statistik Kunci/ <i>Key Statistics</i> | xxix |
| 1. Geografi dan Iklim/ <i>Geography and Climate</i> | 1 |
| 2. Pemerintahan/ <i>Government</i> | 13 |
| 3. Penduduk dan Ketenagakerjaan/ <i>Population and Employment</i> | 33 |
| 4. Sosial dan Kesejahteraan Rakyat/ <i>Social and Welfare</i> | 57 |
| 5. Pertanian, Kehutanan, Peternakan, dan Perikanan/ <i>Agriculture, Forestry, Livestock, and Fishery</i> | 129 |
| 6. Industri, Pertambangan, dan Energi/ <i>Industry, Mining, and Energy</i> | 153 |
| 7. Pariwisata/ <i>Tourism</i> | 161 |
| 8. Transportasi/ <i>Transportation</i> | 169 |
| 9. Pengeluaran Penduduk/ <i>Population Expenditure</i> | 175 |
| 10. Perdagangan/ <i>Trade</i> | 183 |
| 11. Sistem Neraca Regional/ <i>System of Regional Accounts</i> | 189 |
| 12. Perbandingan Antar Kabupaten/Kota/ <i>Regency/Municipal Comparison</i> | 207 |

DAFTAR TABEL/LIST OF TABLES

Halaman
Page

| | | |
|------------|---|----|
| 1. | GEOGRAFI DAN IKLIM/GEOGRAPHY AND CLIMATE | |
| 1.1 | KEADAAN GEOGRAFI | |
| | GEOGRAPHY CONDITION | |
| 1.1.1 | Luas Daerah dan Jumlah Pulau Menurut Distrik di Kabupaten Sorong, 2019 <i>Total Area and Number of Islands by Subdistrict in Sorong Regency, 2019</i> | 6 |
| 1.1.2 | Tinggi Wilayah dan Jarak ke Ibukota Kabupaten Menurut Distrik di Kabupaten Sorong, 2019 <i>Altitude and Distance to the Capital of Regency by Subdistrict in Sorong Regency, 2019</i> | 8 |
| 1.2 | KEADAAN IKLIM | |
| | CLIMATE CONDITION | |
| 1.2.1 | Pengamatan Unsur Iklim Menurut Bulan di Stasiun Geometeorologi dan Geofisika Sorong, 2019 <i>Observation of Climate Elements by Months at Meteorological and Geophysical Station of Sorong, 2019</i> | 10 |
| 2. | PEMERINTAHAN/GOVERNMENT | |
| 2.1 | WILAYAH ADMINISTRATIF | |
| | ADMINISTRATIVE AREA | |
| 2.1.1 | Jumlah Desa ¹ /Kelurahan Menurut Distrik di Kabupaten Sorong, 2015–2019 <i>Number of Villages¹ by Subdistrict in Sorong Regency, 2015–2019</i> | 21 |
| 2.2 | DEWAN PERWAKILAN RAKYAT DAERAH | |
| | REGIONAL HOUSE OF REPRESENTATIVE | |
| 2.2.1 | Jumlah Anggota Dewan Perwakilan Rakyat Daerah Menurut Partai Politik dan Jenis Kelamin di Kabupaten Sorong, 2019 <i>Number of Regional House of Representatives's Members by Political Parties and Sex in Sorong Regency, 2019</i> | 23 |

2.3 SUMBER DAYA MANUSIA

HUMAN RESOURCES

| | | |
|------------|--|----|
| 2.3.1 | Jumlah Pegawai Negeri Sipil Menurut Jabatan dan Jenis Kelamin di Kabupaten Sorong, Desember 2018 dan Desember 2019 <i>Number of Civil Servants by Occupation and Sex in Sorong Regency, December 2018 and December 2019</i> | 24 |
| 2.3.2 | Jumlah Pegawai Negeri Sipil Menurut Tingkat Pendidikan dan Jenis Kelamin di Kabupaten Sorong, Desember 2018 dan Desember 2019 <i>Number of Civil Servants by Educational Level and Sex in Sorong Regency, December 2018 and December 2019</i> | 25 |
| 2.3.3 | Jumlah Pegawai Negeri Sipil Menurut Tingkat Kepangkatan dan Jenis Kelamin di Kabupaten Sorong, Desember 2018 dan Desember 2019 <i>Number of Civil Servants by Hierarchy and Sex in Sorong Regency, December 2018 and December 2019</i> | 26 |
| 2.4 | KEUANGAN PEMERINTAH | |
| | GOVERNMENT FINANCE | |
| 2.4.1 | Realisasi Pendapatan Pemerintah Kabupaten Sorong Menurut Jenis Pendapatan (rupiah), 2016–2019 <i>Actual Sorong Regency Government Revenues by Kind of Revenues (rupiahs), 2016–2019</i> | 28 |
| 2.4.2 | Realisasi Belanja Pemerintah Kabupaten Sorong Menurut Jenis Belanja (rupiah), 2016–2019 <i>Actual Sorong Regency Government Expenditures by Kind of Expenditures (rupiahs), 2016–2019</i> | 30 |

| | | |
|------------|---|----|
| 3. | PENDUDUK DAN KETENAGAKERJAAN/ POPULATION AND EMPLOYMENT | |
| 3.1 | PENDUDUK POPULATION | |
| 3.1.1 | Penduduk, Laju Pertumbuhan Penduduk per Tahun, Distribusi Persentase Penduduk, Kepadatan Penduduk, Rasio Jenis Kelamin Penduduk Menurut Distrik di Kabupaten Sorong, 2019 <i>Population, Annual Population Growth Rate, Percentage Distribution of Population, Population Density, and Population Sex Ratio by Subdistrict in Sorong Regency, 2019</i> | 43 |
| 3.1.2 | Persentase Perempuan yang Pernah Kawin Berumur 10 Tahun ke Atas Menurut Umur Perkawinan Pertama di Kabupaten Sorong, 2018–2019 <i>Percentage of Ever Married Female Aged 10 Years and Over by Age at First Marriage in Sorong Regency, 2018–2019</i> | 47 |
| 3.2 | KETENAGAKERJAAN EMPLOYMENT | |
| 3.2.1 | Jumlah Penduduk Berumur 15 Tahun Keatas Menurut Jenis Kegiatan Selama Seminggu yang Lalu dan Jenis Kelamin di Kabupaten Sorong, 2019 <i>Population Aged 15 Years and Over by Type of Activity During the Previous Week and Sex in Sorong Regency, 2019</i> | 48 |
| 3.2.2 | Penduduk Berumur 15 Tahun ke Atas Menurut Pendidikan Tertinggi yang Ditamatkan dan Jenis Kegiatan Selama Seminggu yang Lalu di Kabupaten Sorong, 2019 <i>Population 15 Years of Age and Over by Educational Attainment and Type of Activity During the Previous Week in Sorong Regency, 2019</i> | 49 |
| 3.2.3 | Penduduk Berumur 15 Tahun Ke Atas yang Bekerja Selama Seminggu yang Lalu Menurut Status Pekerjaan Utama dan Jenis Kelamin di Kabupaten Sorong, 2019 <i>Population 15 Years of Age and Over who Worked During the Previous Week by Main Employment Status and Sex in Sorong Regency, 2019</i> | 51 |

| | | |
|------------|--|----|
| 3.2.4 | Penduduk Berumur 15 Tahun Ke Atas yang Bekerja Selama Seminggu yang Lalu Menurut Kelompok Umur dan Jenis Kelamin di Kabupaten Sorong, 2019 <i>Population 15 Years of Age and Over who Worked During the Previous Week by Age Group and Sex in Sorong Regency, 2019</i> | 52 |
| 3.2.5 | Penduduk Berumur 15 Tahun Ke Atas yang Bekerja Selama Seminggu yang Lalu Menurut Lapangan Pekerjaan Utama dan Jenis Kelamin di Kabupaten Sorong, 2019 <i>Population 15 Years of Age and Over who Worked During the Previous Week by Main Industry and Sex in Sorong Regency, 2019</i> | 53 |
| 3.2.6 | Penduduk Berumur 15 Tahun Ke Atas yang Bekerja Selama Seminggu yang Lalu Menurut Jumlah Jam Kerja Pada Pekerjaan Utama dan Jenis Kelamin di Kabupaten Sorong, 2019 <i>Population 15 Years of Age and Over who Worked During the Previous Week by Total Working Hours on Main Job and Sex in Sorong Regency, 2019</i> | 54 |
| 3.2.7 | Penduduk Berumur 15 Tahun Ke Atas yang Bekerja Selama Seminggu yang Lalu Menurut Jumlah Jam Kerja Seluruhnya dan Jenis Kelamin di Kabupaten Sorong, 2019 <i>Population 15 Years of Age and Over who Worked During the Previous Week by Total Working Hours and Sex in Sorong Regency, 2019</i> | 55 |
| 4. | SOSIAL DAN KESEJAHTERAAN RAKYAT/SOCIAL AND WELFARE | |
| 4.1 | PENDIDIKAN | |
| | EDUCATION | |
| 4.1.1 | Jumlah Sekolah, Guru, dan Murid Taman Kanak-Kanak (TK) di Bawah Kementerian Pendidikan dan Kebudayaan Menurut Distrik di Kabupaten Sorong, 2018/2019 dan 2019/2020 <i>Number of Schools, Teachers, and Pupils in Kindergarten Under the Ministry of Education and Culture by Subdistrict in Sorong Regency, 2018/2019 and 2019/2020</i> | 70 |

| | | |
|-------|--|----|
| 4.1.2 | Jumlah Sekolah, Guru, dan Murid Raudatul Athfal (RA) di Bawah Kementerian Agama di Kabupaten Sorong, 2017/2018 dan 2018/2019 <i>Number of Schools, Teachers, and Pupils in Raudatul Athfal (RA) Under the Ministry of Religious Affairs in Sorong Regency, 2017/2018 and 2018/2019</i> | 72 |
| 4.1.3 | Jumlah Sekolah, Guru, dan Murid Sekolah Dasar (SD) di Bawah Kementerian Pendidikan dan Kebudayaan Menurut Distrik di Kabupaten Sorong, 2018/2019 dan 2019/2020 <i>Number of Schools, Teachers, and Pupils in Primary Schools Under the Ministry of Education and Culture by Subdistrict in Sorong Regency, 2018/2019 and 2019/2020</i> | 73 |
| 4.1.4 | Jumlah Sekolah, Guru, dan Murid Madrasah Ibtidaiyah (MI) di Bawah Kementerian Agama di Kabupaten Sorong, 2017/2018 dan 2018/2019 <i>Number of Schools, Teachers, and Pupils in Madrasah Ibtidaiyah (MI) Under the Ministry of Religious Affairs in Sorong Regency, 2017/2018 and 2018/2019</i> | 79 |
| 4.1.5 | Jumlah Sekolah, Guru, dan Murid Sekolah Menengah Pertama (SMP) di Bawah Kementerian Pendidikan dan Kebudayaan Menurut Distrik di Kabupaten Sorong, 2018/2019 dan 2019/2020 <i>Number of Schools, Teachers, and Pupils in Junior High Schools Under the Ministry of Education and Culture by Subdistrict in Regency Regency, 2018/2019 and 2019/2020</i> | 80 |
| 4.1.6 | Jumlah Sekolah, Guru, dan Murid Madrasah Tsanawiyah (MTs) di Bawah Kementerian Agama di Kabupaten Sorong, 2017/2018 dan 2018/2019 <i>Number of Schools, Teachers, and Pupils in Madrasah Tsanawiyah (MTs) Under the Ministry of Religious Affairs in Sorong Regency, 2017/2018 and 2018/2019</i> | 86 |
| 4.1.7 | Jumlah Sekolah, Guru, dan Murid Sekolah Menengah Atas (SMA) di Bawah Kementerian Pendidikan dan Kebudayaan Menurut Distrik di Kabupaten Sorong, 2018/2019 dan 2019/2020 <i>Number of Schools, Teachers, and Pupils in Senior High Schools Under the Ministry of Education and Culture by Subdistrict in Sorong Regency, 2018/2019 and 2019/2020</i> | 87 |

| | | |
|------------|--|-----|
| 4.1.8 | Jumlah Sekolah, Guru, dan Murid Sekolah Menengah Kejuruan (SMK) di Bawah Kementerian Pendidikan dan Kebudayaan Menurut Distrik di Kabupaten Sorong, 2018/2019 dan 2019/2020 <i>Number of Schools, Teachers, and Pupils in Vocational High Schools Under the Ministry of Education and Culture by Subdistrict in Sorong Regency, 2018/2019 and 2019/2020</i> | 93 |
| 4.1.9 | Jumlah Sekolah, Guru, dan Murid Madrasah Aliyah (MA) di Bawah Kementerian Agama di Kabupaten Sorong, 2017/2018 dan 2018/2019 <i>Number of Schools, Teachers, and Pupils in Madrasah Aliyah (MA) Under the Ministry of Religious Affairs in Sorong Regency, 2017/2018 and 2018/2019</i> | 99 |
| 4.1.10 | Jumlah Desa ¹ /Kelurahan yang Memiliki Fasilitas Sekolah Menurut Distrik dan Tingkat Pendidikan di Kabupaten Sorong, 2014–2019 <i>Number of Villages¹/Kelurahan Having Educational Facilities by Subdistrict and Educational Level in Sorong Regency, 2014–2019</i> | 100 |
| 4.1.11 | Angka Partisipasi Murni (APM) dan Angka Partisipasi Kasar (APK) Menurut Jenjang Pendidikan di Kabupaten Sorong, 2018–2019 <i>Net Participation Rates and Gross Participation Rates by Educational Level in Sorong Regency, 2018–2019</i> | 106 |
| 4.1.12 | Persentase Penduduk Berumur 15 Tahun ke Atas yang Melek Huruf Menurut Kelompok Umur di Kabupaten Sorong, 2018–2019 <i>Percentage of Literate People Aged 15 Years and Over by Age Group in Sorong Regency, 2018–2019</i> | 107 |
| 4.2 | KESEHATAN | |
| | HEALTH | |
| 4.2.1 | Jumlah Desa ¹ /Kelurahan yang Memiliki Sarana Kesehatan Menurut Kecamatan di Kabupaten Sorong, 2014–2019 <i>Number of Villages¹ Having Health Facilities by Subdistrict in Sorong Regency, 2014–2019</i> | 108 |
| 4.2.2 | Jumlah Puskesmas, Klinik/Balai Kesehatan, Posyandu, dan Polindes Menurut Distrik di Kabupaten Sorong, 2018–2019 <i>Number of Public Health Center, Medical Clinic, Integrated Service Post, Village Maternity Cottage by Subdistrict in Sorong Regency, 2018–2019</i> | 112 |

| | | |
|------------|--|-----|
| 4.2.3 | Jumlah Tenaga Kesehatan Menurut Distrik di Kabupaten Sorong, 2019 <i>Number of Medical Personnel by Subdistrict in Sorong Regency, 2019.</i> | 116 |
| 4.2.4 | Persentase Perempuan Berumur 15–49 Tahun yang Pernah Kawin Menurut Status Penggunaan Alat KB atau Cara Tradisional untuk Menunda atau Mencegah Kehamilan di Kabupaten Sorong, 2018–2019 <i>Percentage of Ever Married Women Aged 15–49 Years by the Used of Contraception or Traditional Method to Prevent or Delay Pregnancy Status in Sorong Regency, 2018–2019</i> | 118 |
| 4.2.5 | Persentase Perempuan Berumur 15–49 Tahun yang Pernah Kawin di Menurut Alat KB atau Cara Tradisional yang Sedang Digunakan di Kabupaten Sorong, 2018–2019 <i>Percentage of Ever Married Female Aged 15–49 Years by the Type of Contraception or Traditional Method Currently Used in Sorong Regency, 2018–2019</i> | 119 |
| 4.3 | AGAMA DAN SOSIAL LAINNYA RELIGION AND OTHER SOCIAL AFFAIRS | |
| 4.3.1 | Jumlah Penduduk Menurut Kecamatan dan Agama yang Dianut di Kabupaten Sorong, 2019 <i>Population by Subdistrict and Religion in Sorong Regency, 2019</i> | 120 |
| 4.3.2 | Jumlah Tempat Peribadatan Menurut Distrik di Kabupaten Sorong, 2019 <i>Number of Places of Worship by Subdistrict in Sorong Regency, 2019</i> ... | 122 |
| 4.3.3 | Jumlah Desa ¹ /Kelurahan yang Mengalami Bencana Alam ² Menurut Distrik di Kabupaten Sorong, 2014–2018 <i>Number of Villages¹ that Had Natural Disaster² by Subdistrict in Sorong Regency, 2014–2018</i> | 124 |
| 4.4 | KEMISKINAN POVERTY | |
| 4.4.1 | Garis Kemiskinan, Jumlah, dan Persentase Penduduk Miskin di Kabupaten Sorong, 2012–2019 <i>Poverty Line, Number, and Percentage of Poor People in Sorong Regency, 2012–2019</i> | 126 |
| 4.4.2 | Indeks Kedalaman Kemiskinan dan Indeks Keparahan Kemiskinan di Kabupaten Sorong, 2012–2019 <i>Poverty Gap Index and Poverty Severity Index in Sorong Regency, 2012–2019</i> | 127 |

| | | |
|------------|---|-----|
| 5. | PERTANIAN, KEHUTANAN, PETERNAKAN, DAN PERIKANAN/ AGRICULTURE, FORESTRY, LIVESTOCK, AND FISHERY | |
| 5.1 | HORTIKULTURA HORTICULTURE | |
| 5.1.1 | Luas Panen Tanaman Sayuran Menurut Distrik dan Jenis Tanaman (ha) di Kabupaten Sorong, 2018–2019 <i>Harvested Area of Vegetables by Subdistrict and Kind of Plant (ha) in Sorong Regency, 2018–2019</i> | 137 |
| 5.1.2 | Produksi Tanaman Sayuran Menurut Distrik dan Jenis Tanaman (kuintal) di Kabupaten Sorong, 2018–2019 <i>Production of Vegetables by Subdistrict and Kind of Plant (quintal) in Sorong Regency, 2018–2019</i> | 141 |
| 5.1.3 | Luas Panen Tanaman Sayuran dan Buah–Buahan Semusim Menurut Jenis Tanaman (ha) di Kabupaten Sorong, 2017–2018 <i>Harvested Area of Seasonal Vegetables and Fruits by Kind of Plant (ha) in Sorong Regency, 2017–2018</i> | 145 |
| 5.1.4 | Produksi Tanaman Sayuran dan Buah–Buahan Semusim Menurut Jenis Tanaman (kwintal) di Kabupaten Sorong, 2017–2018 <i>Production of Seasonal Vegetables and Fruits by Kind of Plant (quintal) in Sorong Regency, 2017–2018</i> | 147 |
| 5.2 | PERKEBUNAN ESTATE CROPS | |
| 5.2.1 | Luas Areal Tanaman Perkebunan Menurut Distrik dan Jenis Tanaman (ha) di Kabupaten Sorong, 2018 <i>Planted Area of Estate Crops by Subdistrict and Type of Crops (ha) in Sorong Regency, 2018</i> | 149 |
| 5.2.2 | Produksi Perkebunan Menurut Distrik dan Jenis Tanaman (ton) di Kabupaten Sorong, 2018 <i>Production of Estate by Subdistrict and Type of Crops (ton) in Sorong Regency, 2018</i> | 151 |

| | | |
|-----------|--|-----|
| 6. | INDUSTRI, PERTAMBANGAN, DAN ENERGI/ INDUSTRY, MINING, AND ENERGY | |
| 6.1 | Daya Terpasang, Produksi, dan Distribusi Listrik PT. PLN (Persero) di Kabupaten Sorong, 2019 <i>Installed Electricity Power, Production, and Distribution of PT. PLN (Persero) in Sorong Regency, 2019</i> | 157 |
| 6.2 | Jumlah Pelanggan Listrik di Kabupaten Sorong, 2015–2019 <i>Number of Electricity Customers in Sorong Regency, 2015–2019</i> | 158 |
| 6.3 | Jumlah Pelanggan Rumah Tangga dan Air yang Disalurkan di Kabupaten Sorong, 2019 <i>Number of Household Customers and Distributed Water by in Sorong Regency, 2019</i> | 159 |
| 7. | PARIWISATA/TOURISM | |
| 7.1 | Jumlah Penyedia Makan dan Minum Menurut Jenis di Kabupaten Sorong, 2016–2019 <i>Number of Food and Beverage Services by Kind in Sorong Regency, 2016–2019</i> | 166 |
| 7.2 | Jumlah Penyedia Jasa Hiburan Menurut Jenis di Kabupaten Sorong, 2016–2019 <i>Number of Entertainment Services by Kind in Sorong Regency, 2016–2019</i> | 167 |
| 7.3 | Jumlah Penyedia Jasa Akomodasi Menurut Jenis di Kabupaten Sorong, 2016–2019 <i>Number of Accommodation Services by Kind in Sorong Regency, 2016–2019</i> | 168 |
| 8. | TRANSPORTASI/TRANSPORTATION | |
| 8.1 | Panjang Jalan Menurut Jenis Permukaan dan Kondisi Jalan di Kabupaten Sorong (km), 2018 <i>Length of Roads by Type of Road Surface and Road Condition in Sorong Regency (km), 2018</i> | 172 |

| | | |
|------------|---|-----|
| 8.2 | Jumlah Kendaraan Bermotor Menurut Jenis Kendaraan Bermotor di Kabupaten Sorong, 2018 <i>Number of Motor Vehicles by Type of Motor Vehicles in Sorong Regency, 2018</i> | 173 |
| 9. | PENGELUARAN PENDUDUK/POPULATION EXPENDITURE | |
| 9.1 | Rata-rata Pengeluaran per Kapita Sebulan Menurut Kelompok Komoditas (rupiah) di Kabupaten Sorong, 2018–2019 <i>Monthly Average Expenditure per Capita by Commodity Group (rupiahs) in Sorong Regency, 2018–2019</i> | 180 |
| 9.2 | Persentase Pengeluaran per Kapita Sebulan Menurut Kelompok Komoditas di Kabupaten Sorong, 2018–2019 <i>Percentage of Monthly Expenditure per Capita by Commodity Group in Sorong Regency, 2018–2019</i> | 181 |
| 9.3 | Persentase Penduduk Menurut Golongan Pengeluaran Per Kapita Sebulan di Kabupaten Sorong, 2018–2019 <i>Percentage of Population by per Capita Spending Group a Month in Sorong Regency, 2018–2019</i> | 182 |
| 10. | PERDAGANGAN/TRADE | |
| 10.1 | Jumlah Sarana Perdagangan Menurut Distrik dan Jenis Sarana Perdagangan di Kabupaten Sorong, 2018 <i>Number of Trading Facilities by Subdistrict and Type of Facility in Sorong Regency, 2018</i> | 186 |
| 11. | SISTEM NERACA REGIONAL/SYSTEM OF REGIONAL ACCOUNTS | |
| 11.1 | Produk Domestik Regional Bruto Atas Dasar Harga Berlaku Menurut Lapangan Usaha di Kabupaten Sorong (juta rupiah), 2015–2019 <i>Gross Regional Domestic Product at Current Market Prices by Industry in Sorong Regency (million rupiahs), 2015–2019</i> | 198 |
| 11.2 | Produk Domestik Regional Bruto Atas Dasar Harga Konstan 2010 Menurut Lapangan Usaha di Kabupaten Sorong (juta rupiah), 2015–2019 <i>Gross Regional Domestic Product at 2010 Constant Market Prices by Industry in Sorong Regency (million rupiahs), 2015–2019</i> | 200 |

| | | |
|------------|---|-----|
| 11.3 | Distribusi Persentase Produk Domestik Regional Bruto Atas Dasar Harga Berlaku Menurut Lapangan Usaha di Kabupaten Sorong, 2015–2019 <i>Percentage Distribution of Gross Regional Domestic Product at Current Market Prices by Industry in Sorong Regency, 2015–2019.....</i> | 202 |
| 11.4 | Laju Pertumbuhan Produk Domestik Regional Bruto Atas Dasar Harga Konstan 2010 Menurut Lapangan Usaha di Kabupaten Sorong (persen), 2016–2019 <i>Growth Rate of Gross Regional Domestic Product at 2010 Constant Market Prices by Industry in Sorong Regency (percent), 2016–2019</i> | 203 |
| 11.5 | Produk Domestik Regional Bruto Atas Dasar Harga Berlaku Menurut Jenis Pengeluaran di Kabupaten Sorong (juta rupiah), 2015–2019 <i>Gross Regional Domestic Product at Current Market Prices by Type of Expenditure in Sorong Regency (million rupiahs), 2015–2019.....</i> | 204 |
| 11.6 | Produk Domestik Regional Bruto Atas Dasar Harga Konstan 2010 Menurut Jenis Pengeluaran di Kabupaten Sorong (juta rupiah), 2015–2019 <i>Gross Regional Domestic Product at 2010 Constant Market Prices by Type of Expenditure in Sorong Regency (million rupiahs), 2015–2019...</i> | 205 |
| 12. | PERBANDINGAN ANTAR KABUPATEN/ KOTA/ REGENCY/MUNICIPAL COMPARISON | |
| 12.1 | Jumlah Penduduk Menurut Kabupaten/ Kota di Provinsi Papua Barat, 2015–2019 <i>Population by Regency/Municipality in Papua Barat Province, 2015–2019</i> | 211 |
| 12.2 | Laju Pertumbuhan Produk Domestik Regional Bruto Atas Dasar Harga Konstan 2010 Menurut Kabupaten/ Kota di Provinsi Papua Barat (persen), 2015–2019 <i>Rate of Growth of Gross Regional Domestic Products at Constant 2010 Prices by Regency/Municipality in Papua Barat Province (percent), 2015–2019.....</i> | 212 |

| | Halaman Page |
|------|---|
| 12.3 | Jumlah Penduduk Miskin Menurut Kabupaten/ Kota di Provinsi Papua Barat (ribu), 2015–2019 <i>Number of Poor Population by Regency/Municipality in Papua Barat Province (thousand), 2015–2019</i> 213 |
| 12.4 | Indeks Pembangunan Manusia Menurut Kabupaten/ Kota di Provinsi Papua Barat, 2015–2019 <i>Human Development Index by Regency/Municipality in Papua Barat Province, 2015–2019</i> 214 |

DAFTAR GAMBAR/LIST OF FIGURES

| | Halaman Page | |
|-----|---|----|
| 1.1 | Pengamatan Jumlah Hari Hujan Menurut Bulan di Stasiun Geometeorologi dan Geofisika Sorong, 2019 <i>Number of Rainy Days By Months at Meteorological and Geophysical Station of Sorong, 2019</i> | 5 |
| 2.1 | Jumlah Anggota Dewan Perwakilan Rakyat Daerah Menurut Partai Politik di Kabupaten Sorong, 2019 <i>Number of Regional House of Representatives's Members by Political Parties in Sorong Regency, 2019</i> | 17 |
| 2.2 | Jumlah Pegawai Negeri Sipil Menurut Jabatan dan Jenis Kelamin di Kabupaten Sorong, Desember 2018 dan Desember 2019 <i>Number of Civil Servants by Occupation and Sex in Sorong Regency, December 2018 and December 2019</i> | 18 |
| 2.3 | Jumlah Pegawai Negeri Sipil Menurut Tingkat Pendidikan dan Jenis Kelamin di Kabupaten Sorong, Desember 2018 dan Desember 2019 <i>Number of Civil Servants by Occupation and Sex in Sorong Regency, December 2018 and December 2019</i> | 19 |
| 2.4 | Realisasi Pendapatan dan Belanja Pemerintah Kabupaten Sorong (juta rupiah), 2016–2019 <i>Actual Sorong Regency Government Revenues and Expenditures (million rupiahs) in Sorong Regency, 2016–2019</i> | 20 |
| 3.1 | Persentase Perempuan yang Pernah Kawin Berumur 10 Tahun ke Atas Menurut Umur Perkawinan Pertama di Kabupaten Sorong, 2019 <i>Percentage of Ever Married Female Aged 10 Years and Over by Age at First Marriage in Sorong Regency, 2019</i> | 41 |

| | | |
|------|---|-----|
| 3.2 | Jumlah Penduduk Berumur 15 Tahun Keatas Menurut Jenis Kegiatan Selama Seminggu yang Lalu di Kabupaten Sorong, 2019 <i>Population Aged 15 Years and Over by Type of Activity During the Previous Week in Sorong Regency, 2019</i> | 42 |
| 4.1 | Jumlah Sekolah Menurut Jenjang Pendidikan di Kabupaten Sorong, 2018/2019 dan 2019/2020 <i>Number of Schools by Educational Level in Sorong Regency, 2018/2019 and 2019/2020</i> | 66 |
| 4.2 | Jumlah Guru Menurut Jenjang Pendidikan di Kabupaten Sorong, 2018/2019 dan 2019/2020 <i>Number of Teachers by Educational Level di Kabupaten Sorong, 2018/2019 and 2019/2020</i> | 67 |
| 4.3 | Jumlah Murid Menurut Jenjang Pendidikan di Kabupaten Sorong, 2018/2019 dan 2019/2020 <i>Number of Pupils by Educational Level in Sorong Regency, 2018/2019 and 2019/2020</i> | 68 |
| 4.4 | Angka Partisipasi Murni (APM) dan Angka Partisipasi Kasar (APK) Menurut Jenjang Pendidikan di Kabupaten Sorong, 2018–2019 <i>Net Participation Rates and Gross Participation Rates by Educational Level in Sorong Regency, 2018–2019</i> | 69 |
| 9.1 | Persentase Penduduk Menurut Golongan Pengeluaran Per Kapita Sebulan di Kabupaten Sorong, 2018 dan 2019 <i>Percentage of Population by Per Capita Spending Group a Month in Sorong Regency, 2018 and 2019</i> | 179 |
| 11.1 | Laju Pertumbuhan Produk Domestik Regional Bruto Atas Dasar Harga Konstan 2010 di Kabupaten Sorong (persen), 2016– 2019 <i>Growth Rate of Gross Regional Domestic Product at 2010 Constant Market Prices in Sorong Regency (percent), 2016–2019</i> | 197 |

PENJELASAN UMUM/EXPLANATORY NOTES

Tanda-tanda, satuan-satuan, dan lain-lainnya yang digunakan dalam publikasi ini adalah sebagai berikut:

Symbols, measurement units, and acronyms which are used in this publication, are as follows:

1. TANDA-TANDA/SYMBOLS

| | |
|---|-------|
| Data tidak tersedia/Data not available | : ... |
| Tidak ada atau nol /Null or zero | : - |
| Data dapat diabaikan/Data negligible | : 0 |
| Tanda decimal/Decimal point | : , |
| Data tidak dapat ditampilkan/Not applicable | : NA |
| Angka estimasi/Estimated figures | : e |
| Angka diperbaiki/Revised figures | : r |
| Angka sementara/Preliminary figures | : x |
| Angka sangat sementara/Very preliminary figures | : xx |
| Angka sangat sangat sementara/Very very preliminary figures | : xxx |

2. SATUAN/UNITS

| | |
|--|---|
| barel/barrel | : 158,99 liter/litres = 1/6,2898 m ³ |
| hektar (ha)/hectare (ha) | : 10 000 m ² |
| kilometer (km)/kilometres (km) | : 1 000 meter/meters (m) |
| knot/knot | : 1,8523 km/jam (km/hour) |
| kuintal/quintal | : 100 kg |
| KWh | : 1 000 Watt hour |
| MWh | : 1 000 KWh |
| liter (untuk beras)/litre (for rice) | : 0,80 kg |
| MMSCF | : 1/35,3 m ³ |
| metrik ton (m.ton)/metric ton (m. ton) | : 0,98421 long ton = 1 000 kg |
| ons/ounce | : 28,31 gram/grams |
| ton | : 1 000 kg |

Satuan lain: buah, dus, butir, helai/lembar, kaleng, batang, pulsa, ton kilometer (ton-km), jam, menit, persen (%).

Other units: unit, pack, pieces, sheet, tin, pulse, ton-kilometres(ton-km), hour, minute, percent (%).

Perbedaan angka di belakang koma disebabkan oleh pembulatan angka.

The difference in decimal numbers is caused by rounding.

DAFTAR SINGKATAN/ LIST OF ABBREVIATIONS

| | |
|-----------|--|
| SI | : Stasiun Iklim |
| SIMPK | : Stasiun Meteorologi Pertanian Khusus |
| t.t | : Tempat tidur |
| BCG | : Bacillus Calmette Guerin |
| DPT | : Difteri, Pertusis, Tetanus |
| TT | : Tetanus Toxoid |
| IOT | : Industri Obat Tradisional/ <i>Traditional Medicine Industry</i> |
| IKOT | : Industri Kecil Obat Tradisional/ <i>Traditional Medicine Small</i> |
| Alkes | : Alat kesehatan/ <i>Health Kits</i> |
| PKRT | : Perbekalan Kesehatan Rumah tangga/ <i>Household Health Logistics</i> |
| Kompl | : Komplemen/ <i>Complement</i> |
| IRTP | : Industri Pangan Produksi Rumah Tangga/ <i>Foods Home Industry</i> |
| PBF | : Pedagang Besar Farmasi/ <i>Pharmacy Whole-seller</i> |
| GFK | : Gudang Farmasi Kab/Kota/Regency/ <i>Municipality Pharmacy Warehouse</i> |
| RB | : Rumah Bersalin/ <i>Delivery House</i> |
| Pustu | : Puskesmas pembantu/ <i>Auxiliary Public Health Center</i> |
| BP | : Balai Pengobatan/ <i>Polyclinic</i> |
| TPS | : Tempat Pembuangan Sementara / <i>landfill</i> |
| Jamkesmas | : Jaminan kesehatan masyarakat miskin/ <i>Poor public health insurance</i> |
| PJKMU | : Program Jaminan Kesehatan Masyarakat Umum |
| SIUP | : Surat Ijin Usaha Perdagangan/ <i>Trading Permission Letter</i> |
| TDP | : Tanda Daftar Perusahaan/ <i>Company Registration Identity</i> |
| API | : Angka Pengenal Importir/ <i>Importer's Identity Number</i> |

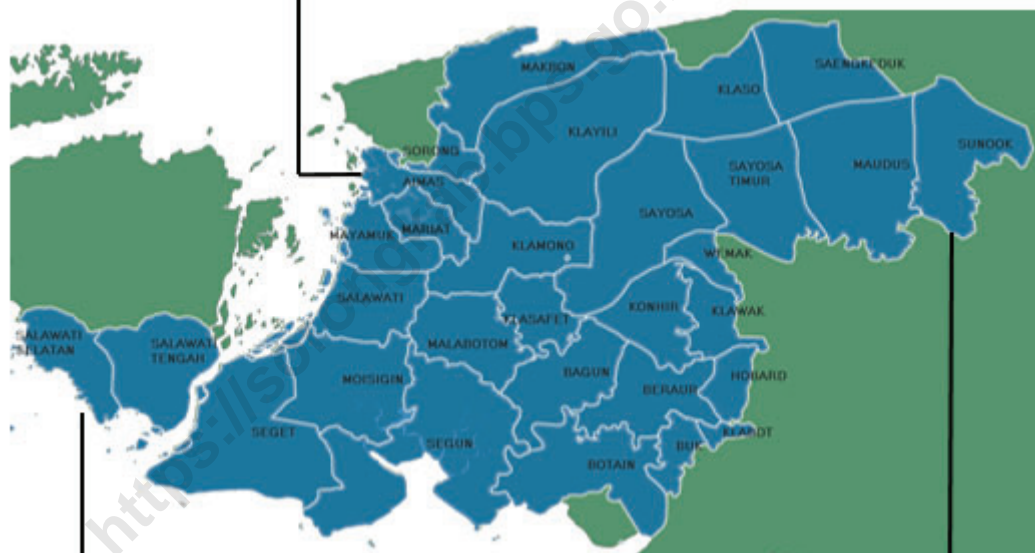
Statistik Kunci, 2017–2019 Key Statistics, 2017–2019

| Rincian/Description | Satuan/Unit | 2017 | 2018 | 2019 |
|--|----------------------------------|-----------------------|-------------------------|-------------------------|
| (1) | (2) | (3) | (4) | (5) |
| SOSIAL/SOCIAL | | | | |
| Penduduk ¹ /Population ¹ | ribu/thousand | 84,91 | 86,99 | 88,93 |
| Laju Pertumbuhan Penduduk ¹ /Population Growth ¹ | % | 2,56 | 2,46 | 2,22 |
| Angka Harapan Hidup ^{1-e} /Life Expectancy Rate ¹ | tahun/years | 65,52 | 65,71 | 66,02 |
| Angka Melek Huruf Usia 15+ /Literacy Rate Aged 15+ | % | 97,14 | 96,89 | 97,57 |
| Tingkat Partisipasi Angkatan Kerja -TPAK ^{2,3} Labour Force Participation Rate-LFPR ^{2,3} | % | 68,11 | 66,37 | 68,37 |
| Tingkat Pengangguran Terbuka-TPT ² Unemployment Rate-UR ² | % | 4,56 ⁴ | 2,98 ⁴ | 2,02 ⁴ |
| Penduduk Miskin ⁴ /Poor People ⁴ | ribu/thousand | 27,72 | 26,10 | 25,30 |
| Persentase Penduduk Miskin ⁴ Percentage of Poor People ⁴ | % | 32,86 | 30,19 | 28,61 |
| Indeks Pembangunan Manusia-IPM ⁵ Human Development Index ⁵ | – | 63,42 | 64,32 | 65,29 |
| EKONOMI/ECONOMIC | | | | |
| Produk Domestik Regional Bruto (PDRB) Harga Berlaku ⁶ Gross Regional Domestic Bruto (GRDP) at Current Price ⁶ | miliar rupiah billion rupiahs | 9 433,81 ^x | 10 489,11 ^{xx} | 11 081,85 ^{xx} |
| Laju Pertumbuhan Ekonomi ⁸ /Economic Growth ⁷ | % | 3,36 ^x | 5,66 ^{xx} | 2,24 ^{xx} |
| PDRB Per Kapita Harga Berlaku ^{6,8} Per Capita of GRDP at Current Price ^{6,8} | juta rupiah million rupiahs | 111,10 ^x | 120,58 ^{xx} | 124,61 ^{xx} |

- Catatan/Notes: ¹ Hasil proyeksi penduduk Indonesia 2010–2035 (pertengahan tahun/Juni)/The result of Indonesia population prjection 2010–2035 (mid year/June)
- ² Kondisi Agustus/Condition at August
- ³ Menggunakan penimbang hasil proyeksi penduduk tahun 2010–2035/Weighted by the 2010–2035 population projection
- ⁴ Kondisi Maret/Condition at March
- ⁵ Sejak tahun 2010, IPM dihitung dengan metode baru. Komponen IPM metode baru adalah angka harapan hidup saat lahir, harapan lama sekolah, rata-rata lama sekolah, dan pengeluaran per kapita/Since 2010, HDI was calculated using new method. New HDI component are life expectancy at birth, expected years of schooling, means years of schooling, and expenditure per capita
- ⁶ Mulai tahun 2010 mengadopsi System of National Account 2008 (SNA 2008)/Since 2010 is in line with System of National Account 2008 (SNA 2008)
- ⁷ Menggunakan tahun dasar 2010 (2010=100)/Using 2010 base year (2010=100)
- ⁸ Menggunakan proyeksi penduduk berdasarkan hasil SP2010/Using population projection based on SP2010

Geografi dan Iklim Kabupaten Sorong

Ibukota Kabupaten
Sorong: AIMAS



Terdapat
30
Distrik di Kabupaten
Sorong

Kab Sorong luasnya:
13.603,46 km²

PENJELASAN TEKNIS**TECHNICAL NOTES**

1. Secara astronomis, Kabupaten Sorong terletak antara 00°33'42" Lintang Utara dan 01°35'29" Lintang Selatan, serta 130°40'49" dan 132°13'48" Bujur Timur.
 2. Berdasarkan posisi geografisnya, Kabupaten Sorong memiliki batas-batas: Utara – Samudera Pasifik dan Selat Dampir; Selatan – Laut Seram; Timur – Kabupaten Tambrauw dan Kabupaten Sorong Selatan; Barat – Kota Sorong, Kabupaten Raja Ampat dan Laut Seram.
 3. Kabupaten Sorong terdiri dari 30 Distrik, yaitu:
 - Distrik Klaso
 - Distrik Saengkeduk
 - Distrik Makbon
 - Distrik Klayili
 - Distrik Beraur
 - Distrik Bagun
 - Distrik Botain
 - Distrik Klamono
 - Distrik Klasafet
 - Distrik Malabotom
 - Distrik Klabot
 - Distrik Buk
 - Distrik Klawak
 - Distrik Konhir
 - Distrik Hobard
 - Distrik Salawati
 - Distrik Mayamuk
 - Distrik Moisigin
 - Distrik Seget
 - Distrik Segun
1. *Astronomically, Sorong Regency is located between 00°33'42" North Latitude and 01°35'29" South Latitude, and between 130°40'49" - 132°13'48" East Longitude.*
 2. *In terms of geographic position, Sorong Regency has boundaries as follows: North – Pacific and Dampir Strait; South – Seram Sea; East – Tambrauw Regency and Sorong Selatan Regency; West – Sorong Municipality, Raja Ampat Regency dan Seram Sea.*
 3. *Sorong Regency has 30 Subdistricts:*
 - *Klaso Subdistrict*
 - *Saengkeduk Subdistrict*
 - *Makbon Subdistrict*
 - *Klayili Subdistrict*
 - *Beraur Subdistrict*
 - *Bagun Subdistrict*
 - *Botain Subdistrict*
 - *Klamono Subdistrict*
 - *Klasafet Subdistrict*
 - *Malabotom Subdistrict*
 - *Klabot Subdistrict*
 - *Buk Subdistrict*
 - *Klawak Subdistrict*
 - *Konhir Subdistrict*
 - *Hobard Subdistrict*
 - *Salawati Subdistrict*
 - *Mayamuk Subdistrict*
 - *Moisigin Subdistrict*
 - *Seget Subdistrict*
 - *Segun Subdistrict*

- Distrik Salawati Selatan
- Distrik Salawati Tengah
- Distrik Aimas
- Distrik Mariat
- Distrik Sorong
- Distrik Sayosa
- Distrik Wemak
- Distrik Sayosa Timur
- Distrik Maudus
- Distrik Sunook

- *Salawati Selatan Subdistrict*
- *Salawati Tengah Subdistrict*
- *Aimas Subdistrict*
- *Mariat Subdistrict*
- *Sorong Subdistrict*
- *Sayosa Subdistrict*
- *Wemak Subdistrict*
- *Sayosa Timur Subdistrict*
- *Maudus Subdistrict*
- *Sunook Subdistrict*

4. Kelurahan adalah satuan wilayah yang ditempati oleh sejumlah penduduk yang mempunyai organisasi pemerintahan terendah langsung di bawah camat dan tidak berhak menyelenggarakan rumah tangga sendiri. Ciri utama kelurahan adalah kepala kelurahannya (lurah) sebagai pegawai negeri dan tidak dipilih oleh rakyat.

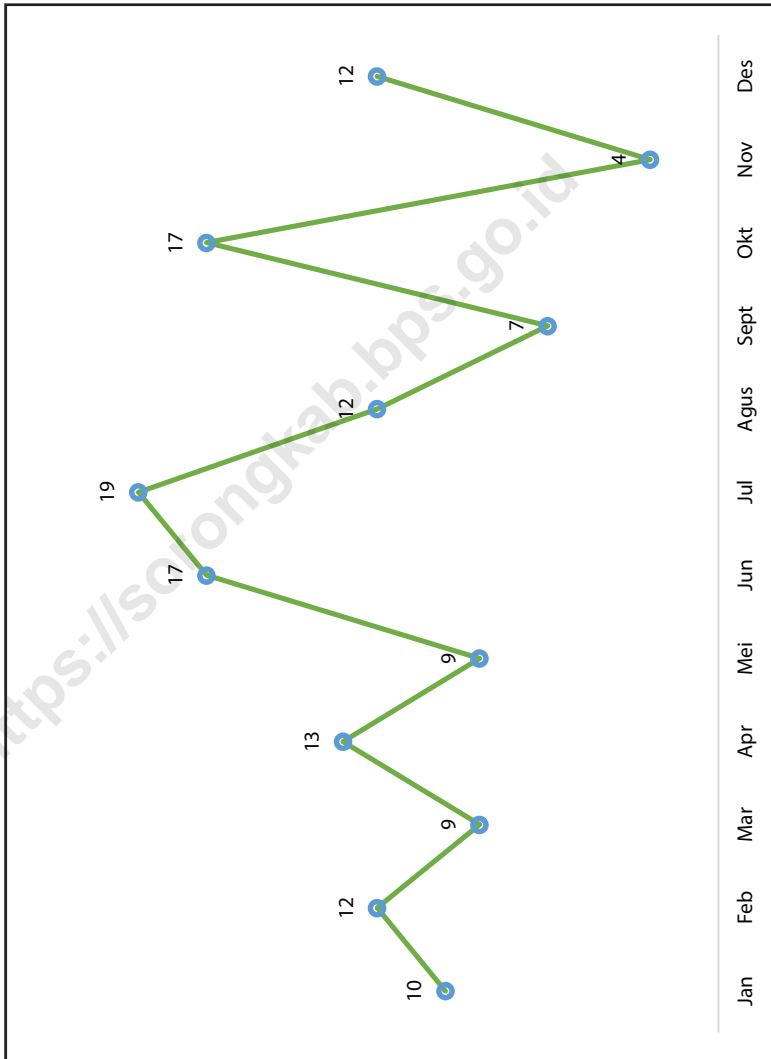
4. *Village is a unit of area occupied by a population that has the lowest administration organization directly under the district and not the right to conduct his own household. The main characteristic of the village is the head of his village (headman) as a public servant and not chosen by public election.*

5. Desa adalah satuan wilayah yang ditempati oleh sejumlah penduduk sebagai kesatuan masyarakat termasuk di dalamnya kesatuan masyarakat hukum yang mempunyai organisasi pemerintahan terendah dan langsung di bawah camat serta berhak menyelenggarakan rumah tangga sendiri dalam ikatan Negara Kesatuan Republik Indonesia (RI). Ciri utama desa adalah kepala desanya dipilih oleh masyarakat setempat.

5. *Village is a unit area occupied by a number of people as the unity of the community including the legal community unit which has the lowest administration organization and directly under the district head and the right to conduct his own household in the bonds of the unitary Republic of Indonesia (RI). The main characteristic of the village is the village chief chosen by the local community.*

Gambar 1.1
Figures

Pengamatan Jumlah Hari Hujan Menurut Bulan di Stasiun Geometeorologi dan Geofisika Sorong, 2019
Number of Rainy Days by Months at Meteorological and Geophysical Station of Sorong, 2019



Sumber/Source: Stasiun Geometeorologi dan Geofisika Sorong / Meteorological and Geophysical Station of Sorong

1.1 KEADAAN GEOGRAFI GEOGRAPHY CONDITION

Tabel 1.1.1 **Luas Daerah dan Jumlah Pulau Menurut Distrik di Kabupaten Sorong, 2019**
Table 1.1.1 **Total Area and Number of Islands by Subdistrict in Sorong Regency, 2019**

| Distrik Subdistrict | Ibukota Distrik Capital of Subdistrict | Luas ¹ Total Area ¹ (km ² /sq.km) | Persentase terhadap Luas Kabupaten Percentage to Subdistrict's Area | Jumlah Pulau ² Number of Islands ² |
|------------------------|---|--|---|---|
| (1) | (2) | (3) | (4) | (5) |
| Klaso | Siwis | 345,03 | 2,63 | N.A. |
| Saengkeduk | Suye | 395,74 | 3,02 | N.A. |
| Makbon | Makbon | 690,06 | 5,27 | N.A. |
| Klayili | Klayili | 394,32 | 3,01 | N.A. |
| Beraur | Wanurian | 540,77 | 4,13 | N.A. |
| Bagun | Disfra | 443,61 | 3,39 | N.A. |
| Botain | Mamsit | 349,74 | 2,67 | N.A. |
| Klamono | Klawana | 492,90 | 3,76 | N.A. |
| Klasafet | Maladuk | 246,45 | 1,88 | N.A. |
| Malabotom | Tanah Tinggi | 443,61 | 3,39 | N.A. |
| Klabot | Klabot | 394,32 | 3,01 | N.A. |
| Buk | Buk | 345,03 | 2,63 | N.A. |
| Klawak | Wilty | 591,48 | 4,52 | N.A. |
| Konhir | Tarsa | 394,32 | 3,01 | N.A. |
| Hobard | Hobard | 345,03 | 2,63 | N.A. |
| Salawati | Katinim | 345,03 | 2,63 | N.A. |

Lanjutan Tabel/*Continued Table 1.1.1*

| Distrik Subdistrict | Ibukota Distrik Capital of Subdistrict | Luas¹ Total Area¹ (km²/sq.km) | Persentase terhadap Luas Kabupaten Percentage to Subdistrict's Area | Jumlah Pulau² Number of Islands² |
|--------------------------------|---|---|--|---|
| (1) | (2) | (3) | (4) | (5) |
| Mayamuk | Makbalim | 542,19 | 4,14 | N.A. |
| Moisigin | Klafdalim | 443,61 | 3,39 | N.A. |
| Seget | Seget | 443,61 | 3,39 | N.A. |
| Segun | Segun | 443,61 | 3,39 | N.A. |
| Salawati Selatan | Sailolof | 295,74 | 2,26 | N.A. |
| Salawati Tengah | Waliam | 492,90 | 3,76 | N.A. |
| Aimas | Aimas | 690,06 | 5,27 | N.A. |
| Mariat | Mariyai | 542,19 | 4,14 | N.A. |
| Sorong | Maibo | 443,61 | 3,39 | N.A. |
| Sayosa | Sayosa | 398,19 | 3,04 | N.A. |
| Wemak | Saluk | 395,74 | 3,02 | N.A. |
| Sayosa Timur | Sailala | 395,74 | 3,02 | N.A. |
| Maudus | Luwelala | 443,61 | 3,39 | N.A. |
| Sunook | Dasri | 347,04 | 2,65 | N.A. |
| Sorong | | 13 075,28 | 100,00 | 115 |

Catatan/Note: ¹ Berdasarkan Peraturan Menteri Dalam Negeri Nomor 137 Tahun 2017 tanggal 29 Desember 2017 / *Based on Minister of Home Affairs Regulation Number 137/2017, December 29, 2017*

² Berdasarkan informasi Kementerian Dalam Negeri Tahun 2018 / *Based on information from Ministry of Home Affairs, 2018*

Sumber/Source: Kementerian Dalam Negeri / *Ministry of Home Affairs*

Tabel 1.1.2 **Tinggi Wilayah dan Jarak ke Ibukota Kabupaten Menurut Distrik di Kabupaten Sorong, 2019**
Altitude and Distance to the Capital of Regency by Subdistrict in Sorong Regency, 2019

| Distrik Subdistrict | Tinggi Wilayah (mdpl) Altitude (m a.s.l) | Jarak ke Ibukota Distance to the Capital |
|--------------------------------|---|---|
| (1) | (1) | (2) |
| Klaso | N.A. | 40,00 |
| Saengkeduk | N.A. | 57,00 |
| Makbon | N.A. | 44,00 |
| Klayili | N.A. | 28,00 |
| Beraur | N.A. | 130,00 |
| Bagun | N.A. | 69,00 |
| Botain | N.A. | 120,00 |
| Klamono | N.A. | 33,00 |
| Klasafet | N.A. | 26,00 |
| Malabotom | N.A. | 70,00 |
| Klabot | N.A. | 206,00 |
| Buk | N.A. | 217,00 |
| Klawak | N.A. | 102,00 |
| Konhir | N.A. | 76,00 |
| Hobard | N.A. | 114,00 |
| Salawati | N.A. | 46,00 |
| Mayamuk | N.A. | 20,00 |
| Moisigin | N.A. | 55,00 |

Lanjutan Tabel/*Continued Table* 1.1.2

| Distrik Subdistrict | Tinggi Wilayah (mdpl) Altitude (m a.s.l.) | Jarak ke Ibukota Distance to the Capital |
|--------------------------------|--|---|
| (1) | (1) | (2) |
| Seget | N.A. | 68,00 |
| Segun | N.A. | 70,00 |
| Salawati Selatan | N.A. | 170,00 |
| Salawati Tengah | N.A. | 136,00 |
| Aimas | N.A. | 5,00 |
| Mariat | N.A. | 7,00 |
| Sorong | N.A. | 15,00 |
| Sayosa | N.A. | 86,00 |
| Wemak | N.A. | 68,00 |
| Sayosa Timur | N.A. | 106,00 |
| Maudus | N.A. | 140,00 |
| Sunook | N.A. | 107,00 |
| Sorong | 58,59 | - |

Catatan/Note: ¹ Berdasarkan Peraturan Menteri Dalam Negeri Nomor 137 Tahun 2017 tanggal 29 Desember 2017 / *Based on Minister of Home Affairs Regulation Number 137/2017, December 29, 2017*

² Berdasarkan informasi Kementerian Dalam Negeri Tahun 2018 / *Based on information from Ministry of Home Affairs, 2018*

Sumber/Source: Kementerian Dalam Negeri / *Ministry of Home Affairs*

1.2 KEADAAN IKLIM CLIMATE CONDITION

Tabel 1.2.1 **Pengamatan Unsur Iklim Menurut Bulan di Stasiun Geometeorologi dan Geofisika Sorong, 2019**
Table 1.2.1 **Observation of Climate Elements By Months at Meteorological and Geophysical Station of Sorong, 2019**

| Bulan Month | Suhu/Temperature (°C) | | | Kelembaban/Humidity (%) | | |
|---------------------|-----------------------|----------------------|---------------------|-------------------------|----------------------|---------------------|
| | Minimum | Rata-rata Average | Maksimum Maximum | Minimum | Rata-rata Average | Maksimum Maximum |
| (1) | (2) | (3) | (4) | (5) | (6) | (7) |
| Januari/January | 25,0 | 27,9 | 31,6 | 76,0 | 83,1 | 92,0 |
| Februari/February | 24,7 | 27,6 | 31,3 | 74,0 | 81,6 | 92,0 |
| Maret/March | 24,7 | 27,8 | 31,6 | 76,0 | 81,5 | 91,0 |
| April/April | 25,0 | 27,9 | 32,0 | 75,0 | 85,1 | 92,0 |
| Mei/May | 24,9 | 27,8 | 31,7 | 80,0 | 86,2 | 95,0 |
| Juni/June | 24,4 | 26,7 | 30,7 | 84,0 | 89,6 | 94,0 |
| Juli/July | 23,6 | 25,6 | 29,6 | 83,0 | 89,7 | 97,0 |
| Agustus/August | 23,6 | 25,9 | 29,7 | 84,0 | 88,5 | 96,0 |
| September/September | 23,2 | 26,2 | 30,8 | 81,0 | 84,8 | 93,0 |
| Oktober/October | 24,0 | 26,8 | 31,0 | 83,0 | 88,0 | 93,0 |
| November/November | 24,5 | 28, | 32,4 | 77,0 | 82,7 | 91,0 |
| Desember/December | 24,7 | 28,0 | 32,4 | 75,0 | 81,7 | 91,0 |

Lanjutan Tabel/*Continued Table 1.2.1*

| Bulan Month | Tekanan Udara/<i>Atmospheric Pressure (mb)</i> | Kecepatan Angin (m/det) <i>Wind Velocity (m/sec)</i> |
|-----------------------------|---|---|
| (1) | (8) | (9) |
| Januari/ <i>January</i> | 1 009,0 | 4,5 |
| Februari/ <i>February</i> | 1 011,0 | 5,0 |
| Maret/ <i>March</i> | 1 009,6 | 4,6 |
| April/ <i>April</i> | 1 008,9 | 4,2 |
| Mei/ <i>May</i> | 1 009,5 | 4,1 |
| Juni/ <i>June</i> | 1 009,5 | 4,9 |
| Juli/ <i>July</i> | 1 010,2 | 5,2 |
| Agustus/ <i>August</i> | 1 010,5 | 6,2 |
| September/ <i>September</i> | 1 011,4 | 6,5 |
| Oktober/ <i>October</i> | 1 009,4 | 4,5 |
| November/ <i>November</i> | 1 008,6 | 4,7 |
| Desember/ <i>December</i> | 1 008,5 | 4,2 |



Lanjutan Tabel/*Continued Table 1.2.1*

| Bulan Month | Jumlah Curah Hujan Number of Precipitation (mm) | Jumlah Hari Hujan (hari) Number of Rainy Days (day) | Penyinaran Matahari Duration of Sunshine (%) |
|-----------------------------|--|--|---|
| (1) | (10) | (11) | (12) |
| Januari/ <i>January</i> | 97,1 | 10 | 6,1 |
| Februari/ <i>February</i> | 134,7 | 12 | 6,4 |
| Maret/ <i>March</i> | 118,1 | 9 | 7,0 |
| April/ <i>April</i> | 333,9 | 13 | 5,7 |
| Mei/ <i>May</i> | 193,7 | 9 | 6,5 |
| Juni/ <i>June</i> | 362,0 | 17 | 4,4 |
| Juli/ <i>July</i> | 298,4 | 19 | 3,9 |
| Agustus/ <i>August</i> | 141,1 | 12 | 4,2 |
| September/ <i>September</i> | 76,7 | 7 | 6,6 |
| Oktober/ <i>October</i> | 360,2 | 17 | 5,7 |
| November/ <i>November</i> | 25,8 | 4 | 7,7 |
| Desember/ <i>December</i> | 81,7 | 12 | 6,3 |

Sumber/*Source*: Stasiun Geometeorologi dan Geofisika Sorong / *Meteorological and Geophysical Station of Sorong*

Pemerintahan Kabupaten Sorong

PNS Kabupaten Sorong Berdasarkan Pendidikan dan Jenis Kelamin, 2019

|  | |  | |
|---|----------------------------------|---|--|
| 2.044 | Jumlah PNS | 1.905 | |
| 51,76% | | 48,24% | |
| 784 | Jumlah PNS Pendidikan \geq SMA | 401 | |
| 196 | Jumlah PNS Pendidikan DI - DIV | 478 | |
| 921 | Jumlah PNS Pendidikan S1 | 960 | |
| 143 | Jumlah PNS Pendidikan \geq S2 | 66 | |

PENJELASAN TEKNIS

1. Anggota Dewan Perwakilan Rakyat Daerah (DPRD) dipilih melalui pemilihan umum (pemilu) dan dilantik dalam masa jabatan lima tahun.
2. Susunan pemerintahan Republik Indonesia periode 2014–2019 terdiri dari presiden, wakil presiden, lembaga tinggi negara, kementerian, setingkat menteri, dan Lembaga Pemerintahan Non Kementerian (LPNK).
3. Lembaga tinggi negara terdiri dari Majelis Permusyawaratan Rakyat (MPR), Dewan Perwakilan Rakyat (DPR), Badan Pemeriksa Keuangan (BPK), dan Mahkamah Agung (MA), Dewan Perwakilan Daerah (DPD), Mahkamah Konstitusi (MK), dan Komisi Yudisial (KY).
4. Indeks Demokrasi Indonesia (IDI) adalah angkaangka yang menunjukkan tingkat perkembangan demokrasi di seluruh provinsi di Indonesia berdasarkan beberapa aspek tertentu dari demokrasi. Aspek yang diukur dalam IDI ini adalah Kebebasan Sipil, Hak-Hak Politik, dan Lembaga-lembaga Demokrasi. Ketiga aspek demokrasi ini kemudian dijabarkan menjadi 11 variabel dan 28 indikator.

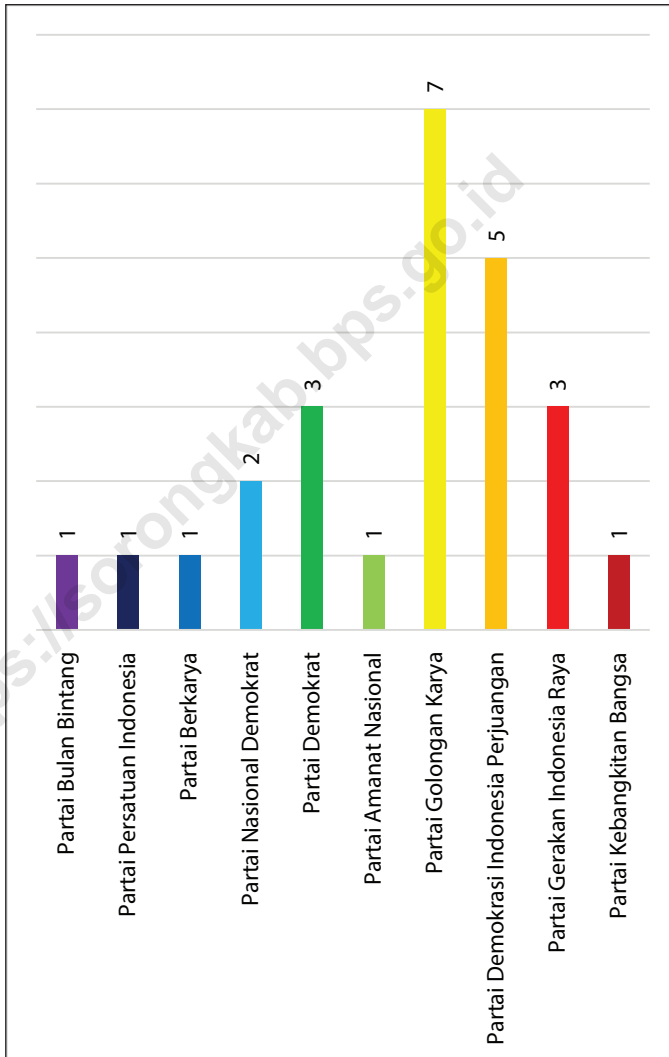
TECHNICAL NOTES

1. *Regional House of Representatives (DPRD) members are elected through a general election and appointed for a five-years membership.*
2. *The government structure of the Republic of Indonesia period 2009–2014 consists of president, vice president, state supreme agencies, ministries, ministerial level institutions, and non-ministerial institutions (LPNK).*
3. *State supreme agencies consist of The People's Consultative Assembly (MPR), The House of Representative (DPR), The Audit Board of the Republic of Indonesia (BPK), Supreme Court (MA), Local Councils (DPD), Constitutional Court (MK), and Judicial Commission (KY).*
4. *The Indonesia Democracy Index (IDI) refers to numerical indicators which measure aspects of democracy across the provinces of Indonesia. These include civil liberties, political rights, and institutions of democracy, and further breaks them down into 11 variables and 28 indicators.*

5. Pengumpulan data IDI menggunakan metode triangulasi, yang menggunakan metode kuantitatif, kualitatif, dan validasi di antara keduanya. Empat metode yang digunakan meliputi: review koran, review dokumen, diskusi kelompok terfokus (FGD), dan wawancara mendalam.
5. *IDI's data compiling applied a triangulation method, using both quantitative and qualitative methods and cross validating the data. The four methods for data collection included: media reviews, document reviews, focus group discussion (FGD), and in-depth interviews.*

Gambar 2.1
Figures

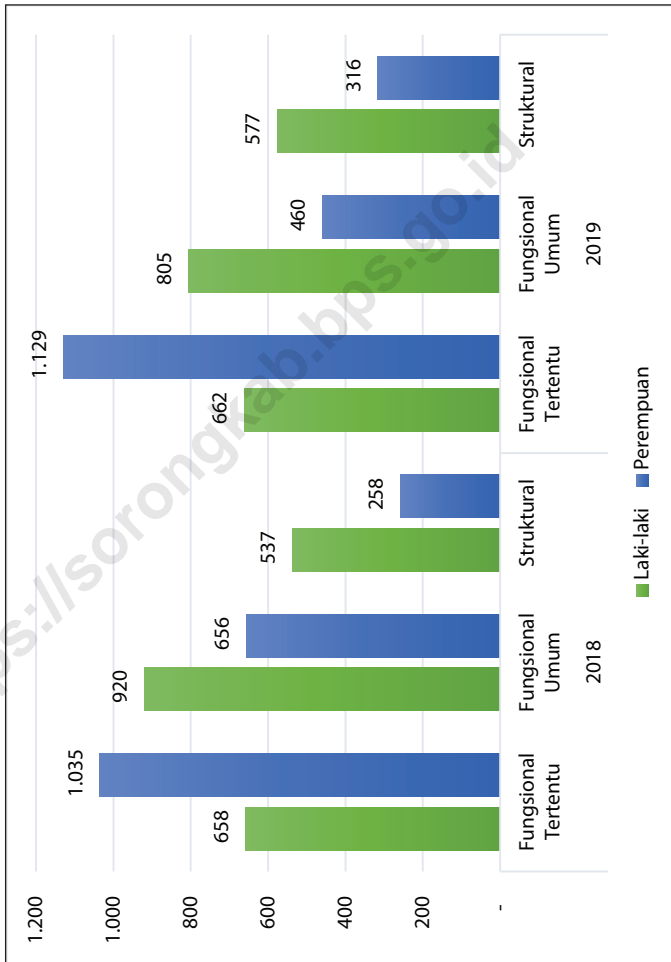
Jumlah Anggota Dewan Perwakilan Rakyat Daerah Menurut Partai Politik di Kabupaten Sorong, 2019
Number of Regional House of Representatives's Members by Political Parties in Sorong Regency, 2019



Sumber/Source: Sekretariat DPRD Kabupaten Sorong / Regional House of Representatives Secretariat of Sorong Regency

Gambar 2.2
Figures

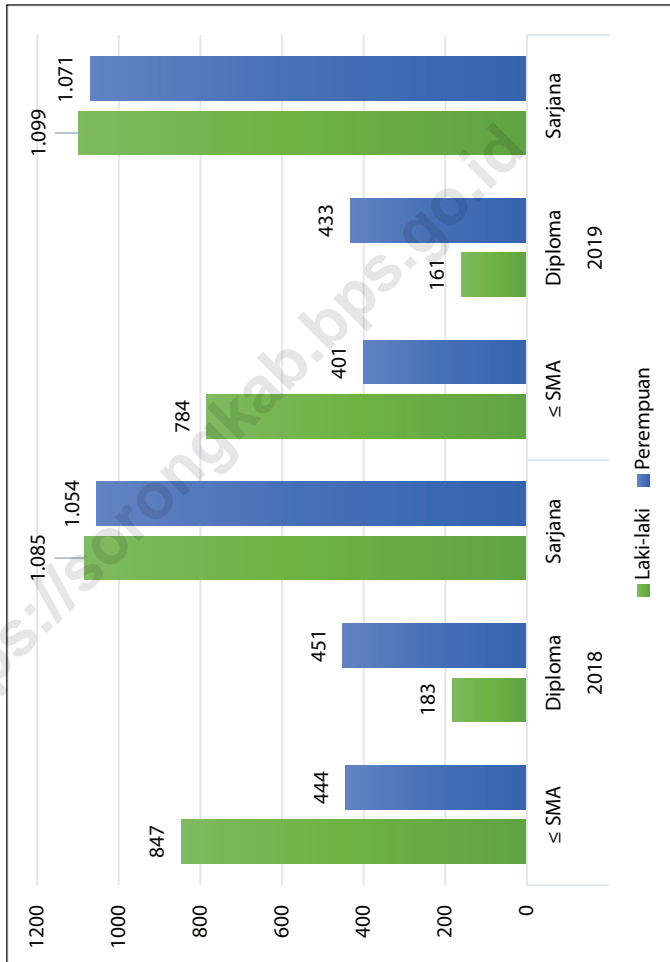
Jumlah Pegawai Negeri Sipil Menurut Jabatan dan Jenis Kelamin di Kabupaten Sorong, Desember 2018 dan Desember 2019
Number of Civil Servants by Occupation and Sex in Sorong Regency, December 2018 and December 2019



Sumber/Source : Badan Kepegawaian, Pendidikan dan Pelatihan Daerah Kabupaten Sorong/Regional Civil, Education and Training Service Agency of Sorong Regency

Gambar 2.3
Figures

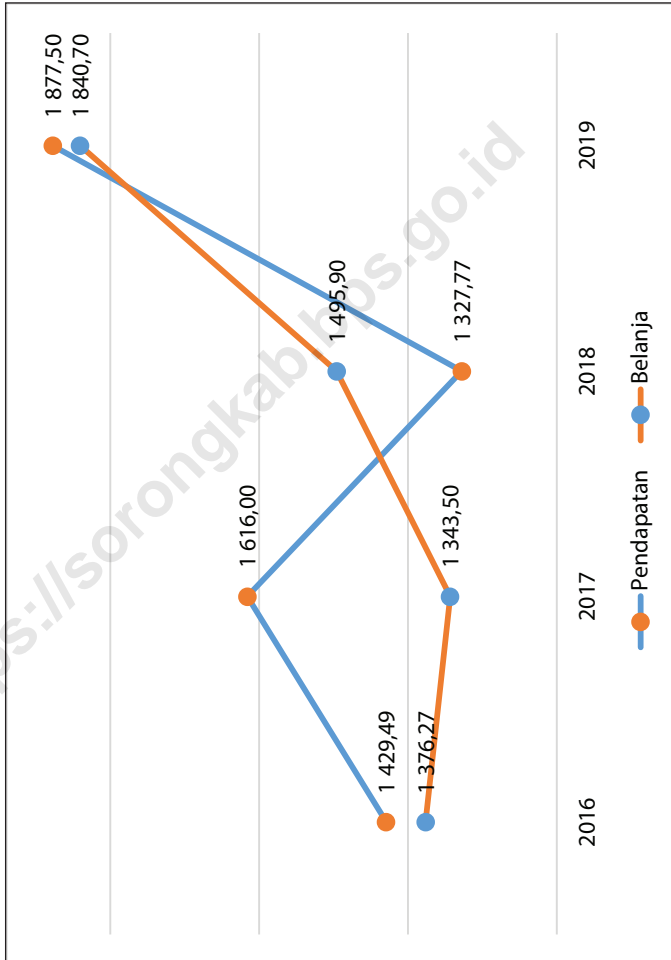
Jumlah Pegawai Negeri Sipil Menurut Tingkat Pendidikan dan Jenis Kelamin di Kabupaten Sorong, Desember 2018 dan Desember 2019
Number of Civil Servants by Occupation and Sex in Sorong Regency, December 2018 and December 2019



Sumber/Source : Badan Kepegawaian, Pendidikan dan Pelatihan Daerah Kabupaten Sorong/Regional Civil, Education and Training Service Agency of Sorong Regency

Gambar 2.4
Figures

Realisasi Pendapatan dan Belanja Pemerintah Kabupaten Sorong (juta rupiah), 2016–2019
Actual Sorong Regency Government Revenues and Expenditures (million rupiahs) in Sorong Regency, 2016–2019



Sumber/Source: Badan Pengelola Keuangan dan Aset Daerah Kabupaten Sorong / Regional Financial and Asset Management Agency of Sorong Regency

2.1 WILAYAH ADMINISTRATIF ADMINISTRATIVE AREA

Tabel 2.1.1 **Jumlah Desa¹/Kelurahan Menurut Distrik di Kabupaten Sorong, 2015–2019**
Table 2.1.1 **Number of Villages¹ by Subdistrict in Sorong Regency, 2015–2019**

| Distrik Subdistrict | 2015 | 2016 | 2017 | 2018 | 2019 |
|------------------------|------|------|------|------|------|
| (1) | (2) | (3) | (4) | (5) | (6) |
| Klaso | 5 | 5 | 7 | 7 | 7 |
| Saengkeduk | - | - | 6 | 6 | 6 |
| Makbon | 9 | 9 | 15 | 15 | 15 |
| Klayili | 5 | 7 | 9 | 8 | 8 |
| Beraur | 9 | 9 | 13 | 13 | 13 |
| Bagun | - | - | 9 | 9 | 9 |
| Botain | - | - | 4 | 4 | 4 |
| Klamono | 13 | 13 | 10 | 10 | 10 |
| Klasafet | - | - | 5 | 5 | 5 |
| Malabotom | - | - | 9 | 9 | 9 |
| Klabot | 8 | 10 | 8 | 8 | 8 |
| Buk | - | - | 7 | 7 | 7 |
| Klawak | 9 | 9 | 12 | 12 | 12 |
| Konhir | - | - | 8 | 8 | 8 |
| Hobard | - | - | 7 | 7 | 7 |
| Salawati | 7 | 7 | 7 | 7 | 7 |
| Mayamuk | 8 | 8 | 11 | 11 | 11 |

Lanjutan Tabel/*Continued Table 2.1.1*

| Distrik Subdistrict | 2015 | 2016 | 2017 | 2018 | 2019 |
|--------------------------------|-------------|-------------|-------------|-------------|-------------|
| (1) | (2) | (3) | (4) | (5) | (6) |
| Moisigin | 7 | 7 | 9 | 9 | 9 |
| Seget | 8 | 8 | 9 | 9 | 9 |
| Segun | 6 | 6 | 9 | 9 | 9 |
| Salawati Selatan | 7 | 7 | 6 | 6 | 6 |
| Salawati Tengah | - | - | 10 | 10 | 10 |
| Aimas | 7 | 10 | 14 | 14 | 14 |
| Mariat | 5 | 5 | 11 | 11 | 11 |
| Sorong | 5 | 5 | 4 | 9 | 9 |
| Sayosa | 6 | 7 | 6 | 6 | 6 |
| Wemak | - | - | 6 | 6 | 6 |
| Sayosa Timur | - | - | 6 | 6 | 6 |
| Maudus | 8 | 8 | 9 | 9 | 9 |
| Sunook | - | - | 7 | 7 | 7 |
| Sorong | 132 | 140 | 252 | 257 | 257 |

Catatan/Note: ¹ Termasuk kelurahan dan Unit Permukiman Transmigrasi (UPT) / *Include Transmigration Settlement Unit*
 Sumber/Source: Peraturan Kepala Badan Pusat Statistik Nomor 29 Tahun 2018 Tanggal 15 Januari 2018 tentang Perubahan Atas Peraturan Kepala Badan Pusat Statistik Nomor 55 Tahun 2017 tentang Kode dan Nama Wilayah Kerja Statistik Tahun 2017
Chief Statistician Regulation Number 29/2018, January 15 2018, as a revision of Chief Statistician Regulation Number 55 of 2017 on Code and Name of Regional Level of Data Collection.

2.2 DEWAN PERWAKILAN RAKYAT DAERAH REGIONAL HOUSE OF REPRESENTATIVE

Tabel 2.2.1 Jumlah Anggota Dewan Perwakilan Rakyat Daerah Menurut Partai Politik dan Jenis Kelamin di Kabupaten Sorong, 2019
Number of Regional House of Representatives's Members by Political Parties and Sex in Sorong Regency, 2019

| Partai Politik <i>Political Parties</i> | Laki-laki <i>Male</i> | Perempuan <i>Female</i> | Jumlah <i>Total</i> |
|--|--------------------------|----------------------------|------------------------|
| (1) | (2) | (3) | (4) |
| Partai Kebangkitan Bangsa | 1 | - | 1 |
| Partai Gerakan Indonesia Raya | 3 | - | 3 |
| Partai Demokrasi Indonesia Perjuangan | 4 | 1 | 5 |
| Partai Golongan Karya | 5 | 2 | 7 |
| Partai Amanat Nasional | 1 | - | 1 |
| Partai Demokrat | 3 | - | 3 |
| Partai Nasional Demokrat | 1 | 1 | 2 |
| Partai Berkarya | 1 | - | 1 |
| Partai Persatuan Indonesia | 1 | - | 1 |
| Partai Bulan Bintang | 1 | - | 1 |
| Jumlah/Total | 21 | 4 | 25 |

Sumber/Source: Sekretariat DPRD Kabupaten Sorong / *Regional House of Representatives Secretariat of Sorong Regency*

2.3 SUMBER DAYA MANUSIA HUMAN RESOURCES

Tabel 2.3.1 Jumlah Pegawai Negeri Sipil Menurut Jabatan dan Jenis Kelamin di Kabupaten Sorong, Desember 2018 dan Desember 2019
Number of Civil Servants by Occupation and Sex in Sorong Regency, December 2018 and December 2019

| Tingkat Pendidikan <i>Educational Level</i> | 2018 | | | 2019 | | |
|---|--------------------------|----------------------------|------------------------|--------------------------|----------------------------|------------------------|
| | Laki-laki <i>Male</i> | Perempuan <i>Female</i> | Jumlah <i>Total</i> | Laki-laki <i>Male</i> | Perempuan <i>Female</i> | Jumlah <i>Total</i> |
| (1) | (2) | (3) | (4) | (5) | (6) | (7) |
| Sampai dengan SD <i>Up to Primary School</i> | 65 | 6 | 71 | 60 | 3 | 63 |
| SMP/Sederajat <i>General Vocational Junior High School</i> | 141 | 35 | 176 | 114 | 30 | 144 |
| SMA/Sederajat <i>General/Vocational Senior High School</i> | 641 | 403 | 1 044 | 610 | 368 | 978 |
| Diploma I, II/Akta I, II <i>Diploma I, II/Akta I, II</i> | 62 | 66 | 128 | 43 | 54 | 97 |
| Diploma III/Akta III/Sarjana Muda <i>Diploma III/Akta III/Bachelor</i> | 121 | 385 | 506 | 118 | 379 | 497 |
| Tingkat Sarjana/Doktor/Ph.D <i>University Graduates</i> | 1 085 | 1 054 | 2 139 | 1 099 | 1 071 | 2 170 |
| Jumlah/Total | 2 115 | 1 949 | 4 064 | 2 044 | 1 905 | 3 949 |

Sumber/Source: Badan Kepegawaian, Pendidikan dan Pelatihan Daerah Kabupaten Sorong / *Regional Civil, Education and Training Service Agency of Sorong Regency*

Tabel
Table 2.3.2

Jumlah Pegawai Negeri Sipil Menurut Tingkat Pendidikan dan Jenis Kelamin di Kabupaten Sorong, Desember 2018 dan Desember 2019
Number of Civil Servants by Educational Level and Sex in Sorong Regency, December 2018 and December 2019

| Tingkat Pendidikan Educational Level | 2018 | | | 2019 | | |
|---|-------------------|---------------------|-----------------|-------------------|---------------------|-----------------|
| | Laki-laki Male | Perempuan Female | Jumlah Total | Laki-laki Male | Perempuan Female | Jumlah Total |
| (1) | (2) | (3) | (4) | (5) | (6) | (7) |
| Sampai dengan SD <i>Up to Primary School</i> | 65 | 6 | 71 | 60 | 3 | 63 |
| SMP/Sederajat <i>General Vocational Junior High School</i> | 141 | 35 | 176 | 114 | 30 | 144 |
| SMA/Sederajat <i>General/Vocational Senior High School</i> | 641 | 403 | 1 044 | 610 | 368 | 978 |
| Diploma I, II/Akta I, II <i>Diploma I, II/Akta I, II</i> | 62 | 66 | 128 | 43 | 54 | 97 |
| Diploma III/Akta III/Sarjana Muda <i>Diploma III/Akta III/Bachelor</i> | 121 | 385 | 506 | 118 | 379 | 497 |
| Tingkat Sarjana/Doktor/Ph.D <i>University Graduates</i> | 1 085 | 1 054 | 2 139 | 1 099 | 1 071 | 2 170 |
| Jumlah/Total | 2 115 | 1 949 | 4 064 | 2 044 | 1 905 | 3 949 |

Sumber/Source: Badan Kepegawaian, Pendidikan dan Pelatihan Daerah Kabupaten Sorong / *Regional Civil, Education and Training Service Agency of Sorong Regency*

Tabel
Table 2.3.3

**Jumlah Pegawai Negeri Sipil Menurut Tingkat
Kepangkatan dan Jenis Kelamin di Kabupaten Sorong,
Desember 2018 dan Desember 2019**
*Number of Civil Servants by Hierarchy and Sex in Sorong
Regency, December 2018 and December 2019*

| Pangkat/Golongan/ Ruang Hierarchy | 2018 | | | 2019 | | |
|---|-------------------|---------------------|-----------------|-------------------|---------------------|-----------------|
| | Laki-laki Male | Perempuan Female | Jumlah Total | Laki-laki Male | Perempuan Female | Jumlah Total |
| (1) | (2) | (3) | (4) | (5) | (6) | (7) |
| 1. I/A (Juru Muda) | 30 | 5 | 35 | 6 | - | 6 |
| 2. I/B (Juru Muda Tingkat I) | 13 | - | 13 | 31 | 3 | 34 |
| 3. I/C (Juru) | 110 | 32 | 142 | 32 | 4 | 36 |
| 4. I/D (Juru Tingkat I) | 22 | - | 22 | 77 | 22 | 99 |
| Golongan I/Range I | 175 | 37 | 212 | 146 | 29 | 175 |
| 5. II/A (Pengatur Muda) | 247 | 147 | 394 | 82 | 31 | 113 |
| 6. II/B (Pengatur Muda Tingkat I) | 90 | 55 | 145 | 245 | 155 | 400 |
| 7. II/C (Pengatur) | 132 | 162 | 294 | 117 | 143 | 260 |
| 8. II/D (Pengatur Tingkat I) | 83 | 61 | 144 | 89 | 76 | 165 |
| Golongan II/Range II | 552 | 425 | 977 | 533 | 405 | 938 |
| 9. III/A (Penata Muda) | 199 | 308 | 507 | 184 | 258 | 442 |
| 10. III/B (Penata Muda Tingkat I) | 190 | 306 | 496 | 176 | 302 | 478 |
| 11. III/C (Penata) | 247 | 229 | 476 | 250 | 259 | 509 |
| 12. III/D (Penata Tingkat I) | 304 | 321 | 625 | 307 | 314 | 621 |
| Golongan III/Range III | 940 | 1 164 | 2 104 | 917 | 1 133 | 2 050 |

Lanjutan Tabel/*Continued Table 2.3.3*

| Pangkat/Golongan/ Ruang Hierarchy | 2018 | | | 2019 | | |
|---|-------------------|---------------------|-----------------|-------------------|---------------------|-----------------|
| | Laki-laki Male | Perempuan Female | Jumlah Total | Laki-laki Male | Perempuan Female | Jumlah Total |
| (1) | (2) | (3) | (4) | (5) | (6) | (7) |
| 13. IV/A (Pembina) | 207 | 150 | 357 | 198 | 147 | 345 |
| 14. IV/B (Pembina Tingkat I) | 214 | 164 | 378 | 220 | 180 | 400 |
| 15. IV/C (Pembina Utama Muda) | 25 | 8 | 33 | 28 | 10 | 38 |
| 16. IV/D (Pembina Utama Madya) | 2 | 1 | 3 | 2 | 1 | 3 |
| 17. IV/E (Pembina Utama) | - | - | - | - | - | - |
| Golongan IV/Range IV | 448 | 323 | 771 | 448 | 338 | 786 |
| Jumlah/Total | 2 115 | 1 949 | 4 064 | 2 044 | 1 905 | 3 949 |

Sumber/Source: Badan Kepegawaian, Pendidikan dan Pelatihan Daerah Kabupaten Sorong / *Regional Civil, Education and Training Service Agency of Sorong Regency*

2.4 KEUANGAN PEMERINTAH GOVERNMENT FINANCE

Tabel 2.4.1 Realisasi Pendapatan Pemerintah Kabupaten Sorong Menurut Jenis Pendapatan (rupiah), 2016–2019
Table 2.4.1 Actual Sorong Regency Government Revenues by Kind of Revenues (rupiahs), 2016–2019

| Jenis Pendapatan/Kind of Revenues | 2016 | 2017 |
|--|-----------------------------|-----------------------------|
| (1) | (2) | (3) |
| 1. Pendapatan Asli Daerah (PAD)/Regional Revenue | 78 909 742 414,54 | 92 291 853 905,00 |
| 1.1 Pajak Daerah/Regional Tax | 13 104 574 829,00 | 9 300 442 393,00 |
| 1.2 Retribusi Daerah/Regional Retribution | 3 075 008 680,00 | 4 080 831 291,00 |
| 1.3 Hasil Perusahaan Milik Daerah dan Pengelolaan Kekayaan Daerah yang Dipisahkan/Regional-Owned Company Revenue and Separated Management of Regional Wealth | 5 023 955 678,00 | 0,00 |
| 1.4 Lain-lain PAD yang Sah/Other Regional Revenue | 57 706 203 227,54 | 78 910 580 221,00 |
| 2. Dana Perimbangan/Balance Funds | 1 015 180 219 974,00 | 863 440 606 061,00 |
| 2.1 Bagi Hasil Pajak/Tax Sharing Revenue | 192 313 320 229,00 | 132 781 524 303,00 |
| 2.2 Bagi Hasil Bukan Pajak/Sumber Daya Alam/Non-Tax Sharing Revenue/Natural Resources | 49 833 890 962,00 | 72 956 626 570,00 |
| 2.3 Dana Alokasi Umum/General Allocation Fund | 507 563 513 000,00 | 505 221 727 000,00 |
| 2.4 Dana Alokasi Khusus/Special Allocation Fund | 265 469 495 783,00 | 152 480 728 188,00 |
| 3. Transfer Pemerintah Pusat dan Provinsi Lainnya/Central and Provincial Other Transfer | 200 081 407 996,00 | 487 699 330 933,00 |
| 3.1 Dana Otonomi Khusus/Special Allocation Fund | 185 046 495 216,00 | 468 273 475 106,00 |
| 3.2 Dana Penyesuaian/Special Autonomy Fund | 5 000 000 000,00 | 7 500 000 000,00 |
| 3.3 Pendapatan Bagi Hasil Pajak/Tax Revenue Sharing | 10 034 912 780,00 | 11 925 855 827,00 |
| 4. Lain-lain Pendapatan yang Sah/Other Revenue | 135 314 883 000,00 | 172 569 955 000,00 |
| 4.1 Pendapatan Hibah/Grant | 0,00 | 0,00 |
| 4.2 Bantuan Keuangan Desa/Village Financial Assistance | 135 314 883 000,00 | 172 569 955 000,00 |
| Jumlah/Total | 1 429 486 253 384,54 | 1 616 001 745 899,00 |

Lanjutan Tabel/*Continued Table 2.4.1*

| Jenis Pendapatan/ <i>Kind of Revenues</i> | 2018 | 2019 |
|--|-----------------------------|-----------------------------|
| (1) | (2) | (3) |
| 1. Pendapatan Asli Daerah (PAD)/<i>Regional Revenue</i> | 59 723 933 908,00 | 30 285 011 797,61 |
| 1.1 Pajak Daerah/ <i>Regional Tax</i> | 12 148 554 780,00 | 12 662 251 558,28 |
| 1.2 Retribusi Daerah/ <i>Regional Retribution</i> | 3 062 732 036,00 | 2 897 236 253,00 |
| 1.3 Hasil Perusahaan Milik Daerah dan Pengelolaan Kekayaan Daerah yang Dipisahkan/ <i>Regional-Owned Company Revenue and Separated Management of Regional Wealth</i> | 992 464 896,00 | 1 772 532 664,00 |
| 1.4 Lain-lain PAD yang Sah/ <i>Other Regional Revenue</i> | 43 520 182 196,00 | 12 952 986 322,33 |
| 2. Dana Perimbangan/<i>Balance Funds</i> | 888 759 959 698,00 | 1 074 919 592 853,00 |
| 2.1 Bagi Hasil Pajak/ <i>Tax Sharing Revenue</i> | 154 896 603 506 | 87 169 088 712,00 |
| 2.2 Bagi Hasil Bukan Pajak/Sumber Daya Alam/ <i>Non-Tax Sharing Revenue/Natural Resources</i> | 25 137 964 791,00 | 176 811 310 951,00 |
| 2.3 Dana Alokasi Umum/ <i>General Allocation Fund</i> | 512 300 811 000,00 | 546 412 614 000,00 |
| 2.4 Dana Alokasi Khusus/ <i>Special Allocation Fund</i> | 196 424 580 401,00 | 264 526 579 190,00 |
| 3. Transfer Pemerintah Pusat dan Provinsi/<i>Central and Provincial Transfer</i> | 210 123 741 046,00 | 419 449 390 896,00 |
| 3.1 Dana Otonomi Khusus/ <i>Special Allocation Fund</i> | 188 048 710 738,00 | 390 925 585 999,00 |
| 3.2 Dana Penyesuaian/ <i>Special Autonomy Fund</i> | 8 000 000 000,00 | 10 156 872 000,00 |
| 3.3 Pendapatan Bagi Hasil Pajak/ <i>Tax Revenue Sharing</i> | 14 075 030 308,00 | 18 366 932 897,00 |
| 4. Lain-lain Pendapatan yang Sah/<i>Other Revenue</i> | 169 164 934 000,00 | 352 850 363 921,00 |
| 4.1 Pendapatan Hibah/ <i>Grant</i> | 0,00 | 0,00 |
| 4.2 Bantuan Keuangan Desa/ <i>Village Financial Assistance</i> | 169 164 934 000,00 | 352 850 363 921,00 |
| Jumlah/<i>Total</i> | 1 327 772 568 652,00 | 1 877 504 359 467,61 |

Sumber/*Source*: Badan Pengelola Keuangan dan Aset Daerah Kabupaten Sorong / *Regional Financial and Asset Management Agency of Sorong Regency*

Tabel
Table 2.4.2**Realisasi Belanja Pemerintah Kabupaten Sorong Menurut Jenis Belanja (rupiah), 2016–2019**
Actual Sorong Regency Government Expenditures by Kind of Expenditures (rupiahs), 2016–2019

| Jenis Belanja <i>Kind of Expenditures</i> | 2016 | 2017 |
|---|-----------------------------|-----------------------------|
| (1) | (2) | (3) |
| 1. Belanja Operasi/<i>Operation Expenditures</i> | 1 051 496 892 088,00 | 1 011 519 294 132,80 |
| 1.1 Belanja Pegawai/ <i>Personnel Expenditures</i> | 388 719 812 012,00 | 368 040 111 044,00 |
| 1.2 Belanja Barang dan Jasa/ <i>Goods and Services Expenditures</i> | 368 678 043 418,00 | 353 168 317 470,80 |
| 1.3 Belanja Hibah/ <i>Grant Expenditures</i> | 93 290 207 020,00 | 33 763 308 000,00 |
| 1.4 Belanja Bantuan Sosial/ <i>Social Aid Expenditures</i> | 9 550 000 000,00 | 4 993 000 000,00 |
| 1.5 Belanja Bantuan Keuangan/ <i>Financial Aid Expenditures</i> | 191 285 829 638,00 | 251 554 557 614,00 |
| 2. Belanja Modal/<i>Capital Expenditures</i> | 324 730 751 346,00 | 331 975 848 975,00 |
| 2.1 Belanja Tanah/ <i>Land Expenditures</i> | 23 348 068 600,00 | 26 422 872 502,00 |
| 2.2 Belanja Peralatan dan Mesin/ <i>Equipment and Machinery Expenditures</i> | 13 089 834 294,00 | 55 640 887 161,00 |
| 2.3 Belanja Bangunan dan Gedung/ <i>Building Expenditures</i> | 43 823 392 227,00 | 88 808 624 396,00 |
| 2.4 Belanja Jalan, Irigasi, dan Jaringan/ <i>Road, Irrigation, and Network Expenditures</i> | 243 460 406 225,00 | 159 668 894 331,00 |
| 2.5 Belanja Aset Tetap Lainnya/ <i>Other Expenditures</i> | 1 009 050 000,00 | 1 434 570 585,00 |
| 3. Belanja Tidak Terduga/<i>Unpredicted Expenditures</i> | 37 643 187,00 | 0,00 |
| 3.1 Belanja Tidak Terduga/ <i>Unpredicted Expenditures</i> | 37 643 187,00 | 0,00 |
| Jumlah/<i>Total</i> | 1 376 265 286 621,00 | 1 343 495 143 107,80 |

Lanjutan Tabel/*Continued Table 2.4.2*

| Jenis Belanja <i>Kind of Expenditures</i> | 2018 | 2019 |
|---|-----------------------------|-----------------------------|
| (1) | (4) | (5) |
| 1. Belanja Operasi/<i>Operation Expenditures</i> | 1 052 586 445 637,00 | 1 161 747 786 950,00 |
| 1.1 Belanja Pegawai/ <i>Personnel Expenditures</i> | 407 386 902 000,00 | 445 404 903 623,00 |
| 1.2 Belanja Barang dan Jasa/ <i>Goods and Services Expenditures</i> | 346 292 941 549,00 | 370 251 179 803,00 |
| 1.3 Belanja Hibah/ <i>Grant Expenditures</i> | 42 980 675 000,00 | 71 387 152 524,00 |
| 1.4 Belanja Bantuan Sosial/ <i>Social Aid Expenditures</i> | 11 967 967 727,00 | 6 132 300 000,00 |
| 1.5 Belanja Bantuan Keuangan/ <i>Financial Aid Expenditures</i> | 243 957 958 461,00 | 268 572 251 000,00 |
| 2. Belanja Modal/<i>Capital Expenditures</i> | 443 313 115 001,00 | 678 886 140 591,00 |
| 2.1 Belanja Tanah/ <i>Land Expenditures</i> | 5 824 109 000,00 | 12 037 210 000,00 |
| 2.2 Belanja Peralatan dan Mesin/ <i>Equipment and Machinery Expenditures</i> | 63 103 485 081,00 | 91 240 399 854,00 |
| 2.3 Belanja Bangunan dan Gedung/ <i>Building Expenditures</i> | 133 152 535 908,00 | 121 936 104 025,00 |
| 2.4 Belanja Jalan, Irigasi, dan Jaringan/ <i>Road, Irrigation, and Network Expenditures</i> | 241 104 605 012,00 | 453 515 226 712,00 |
| 2.5 Belanja Aset Tetap Lainnya/ <i>Other Expenditures</i> | 128 380 000,00 | 157 200 000,00 |
| 3. Belanja Tidak Terduga/<i>Unpredicted Expenditures</i> | 0,00 | 65 500 000,00 |
| 3.1 Belanja Tidak Terduga/ <i>Unpredicted Expenditures</i> | 0,00 | 65 500 000,00 |
| Jumlah/<i>Total</i> | 1 495 899 560 638,00 | 1 840 699 427 541,00 |


Sumber/*Source*: Badan Pengelola Keuangan dan Aset Daerah Kabupaten Sorong / *Regional Financial and Asset Management Agency of Sorong Regency*

Kependudukan Kabupaten Sorong 2019:

Jumlah Penduduk Kabupaten Sorong

123.172 jiwa

Rasio Jenis Kelamin



PENJELASAN TEKNIS

TECHNICAL NOTES

1. Sumber utama data kependudukan adalah sensus penduduk yang dilaksanakan setiap sepuluh tahun sekali. Sensus penduduk telah dilaksanakan sebanyak enam kali sejak Indonesia merdeka, yaitu tahun 1961, 1971, 1980, 1990, 2000, dan 2010.

Di dalam sensus penduduk, pencacahan dilakukan terhadap seluruh penduduk yang berdomisili di wilayah teritorial Indonesia termasuk warga negara asing kecuali anggota korps diplomatik negara sahabat beserta keluarganya.

Metode pengumpulan data dalam sensus dilakukan dengan wawancara antara petugas sensus dengan responden. Pencatatan penduduk menggunakan konsep *usual residence*, yaitu konsep di mana penduduk biasa bertempat tinggal. Bagi penduduk yang bertempat tinggal tetap dicacah di mana mereka biasa tinggal, sedangkan untuk penduduk yang tidak bertempat tinggal tetap dicacah di tempat di mana mereka ditemukan petugas sensus pada malam 'Hari Sensus'. Termasuk penduduk yang tidak bertempat tinggal tetap adalah tuna wisma, awak kapal berbendera Indonesia, penghuni perahu/rumah apung,

1. *The main source of demographic data is population census, which is conducted every ten years. Population Census has been conducted six times since Indonesia's independence: 1961, 1971, 1980, 1990, 2000, and 2010.*

The population census enumerates all residents who domicile in the entire territory of Indonesia including foreign citizens except the diplomatic corps members and their families.

The method of data collection in a population census involves interviewing respondents. Enumeration of the population uses the concept of "usual residence", which is the concept of "places where people usually live". De jure was applied to the permanent residents, while de facto was applied to non-permanent residents. The permanent residents were enumerated in place where they normally live, the non-permanent residents were enumerated where they were found by the enumerators, on the night of 'Census Date'. The non permanent residents include homeless people, ship crew, boat people, remote

masyarakat terpencil/ terasing, dan pengungsi. Bagi mereka yang mempunyai tempat tinggal tetap dan sedang bepergian ke luar wilayah lebih dari enam bulan, tidak dicacah di tempat tinggalnya, tetapi dicacah di tempat tujuannya. Untuk tahun yang tidak dilaksanakan sensus penduduk, data kependudukan diperoleh dari hasil proyeksi penduduk. Proyeksi penduduk Indonesia 2010–2035 menggunakan data dasar penduduk hasil SP2010.

area community, and internally displaced persons. Those who had permanent residence and had been travelling away from their home for six months or more were not enumerated in their permanent place, but in the place where they were during the census. For the periods where the population census is not conducted, population projection is done to estimate population during those years. Indonesia's 2010–2035 population projection used the 2010 Population Census as the base population.

2. Penduduk Indonesia adalah semua orang yang berdomisili di wilayah teritorial Indonesia selama 6 bulan atau lebih dan atau mereka yang berdomisili kurang dari 6 bulan tetapi bertujuan menetap.
 3. Laju pertumbuhan penduduk adalah angka yang menunjukkan persentase pertambahan penduduk dalam jangka waktu tertentu.
 4. Kepadatan penduduk adalah rasio banyaknya penduduk per kilometer persegi.
 5. Rasio jenis kelamin adalah perbandingan antara penduduk laki-laki dan penduduk perempuan pada suatu wilayah dan waktu tertentu. Biasanya dinyatakan
2. *The population of Indonesia are all residents of the entire territory of Indonesia who have stayed for six months or longer, and those who intended to stay more than six months even though their length of stay is less than six months.*
 3. *The growth rate of population is the number that show percentage of population growth within a specified period.*
 4. *Population density is ratio of population per square kilometer.*
 5. *Sex ratio is the ratio of males population to females population in a given area and time, usually expressed as the number of males for every 100 females.*

dengan banyaknya penduduk laki-laki untuk 100 penduduk perempuan.

- | | |
|---|--|
| <p>6. Penduduk usia kerja adalah penduduk yang berumur 15 tahun ke atas.</p> | <p>6. <i>Working age population is persons of 15 years and over.</i></p> |
| <p>7. Pernah Kawin adalah status dari mereka yang pada saat pencacahan status perkawinannya kawin, cerai hidup, atau cerai mati.</p> | <p>7. <i>Ever Married is a status for those marital status at the time of enumeration, was either married, divorced, or widowed.</i></p> |
| <p>8. Angkatan kerja adalah penduduk usia kerja (15 tahun ke atas) yang bekerja, punya pekerjaan namun sementara tidak bekerja, dan pengangguran.</p> | <p>8. <i>Labor force or economically active are persons of 15 years and over, who in the previous week were working, temporarily absent from work but having jobs, and unemployment.</i></p> |
| <p>9. Bekerja adalah kegiatan ekonomi yang dilakukan oleh seseorang dengan maksud memperoleh atau membantu memperoleh pendapatan atau keuntungan dan lamanya bekerja paling sedikit 1 jam secara terus menerus dalam seminggu yang lalu (termasuk pekerja keluarga tanpa upah yang membantu dalam suatu usaha/ kegiatan ekonomi).</p> | <p>9. <i>Working is economic activity conducted by a person and intended to earn income by doing work or helping to do work at least one hour continuously during the reference week (including unpaid family worker/s for any economic activity).</i></p> |
| <p>10. Sekolah adalah kegiatan seseorang untuk bersekolah di sekolah formal, mulai dari pendidikan dasar sampai dengan pendidikan tinggi selama seminggu yang lalu sebelum pencacahan. Tidak termasuk yang sedang libur sekolah.</p> | <p>10. <i>Attending school, is a persons activity to attend formal school within a week before the enumeration. Student who are on holiday are not consider as attending school.</i></p> |

11. Mengurus rumah tangga adalah kegiatan seseorang yang mengurus rumah tangga tanpa mendapatkan upah, misalnya: ibu-ibu rumah tangga dan anaknya yang membantu mengurus rumah tangga. Sebaliknya pembantu rumah tangga yang mendapatkan upah walaupun pekerjaannya mengurus rumah tangga dianggap bekerja.
 12. Kegiatan lainnya adalah kegiatan seseorang selain disebut di atas, yakni mereka yang sudah pensiun, orang-orang yang cacat jasmani (buta, bisu dan sebagainya) yang tidak melakukan sesuatu pekerjaan seminggu yang lalu.
 13. Pendidikan tertinggi yang ditamatkan adalah tingkat pendidikan yang dicapai seseorang setelah mengikuti pelajaran pada kelas tertinggi suatu tingkatan sekolah dengan mendapatkan tanda tamat (ijazah).
 14. Jumlah jam kerja seluruhnya adalah jumlah jam kerja yang digunakan untuk bekerja (tidak termasuk jam kerja istirahat resmi dan jam kerja yang digunakan untuk hal-hal di luar pekerjaan).
 15. Lapangan usaha adalah bidang kegiatan dari pekerjaan/tempat
11. *Housekeeping, is unpaid activity to take care of the household chores in their own home e.g. housewives and or their children who are doing household work. Housekeeping activities undertaken by domestic worker are categorized as "work".*
 12. *Other activities, are activities other than those mentioned above, which includes activities that are doing actively, such as sport, picnics, social activities (actively involved in neighborhood and community services) and religious worship activities. Not included in other activities is private activities, such as sleep, relax, play, and do nothing.*
 13. *Educational attainment: the highest educational level completed by a person, verified with the receipt of a diploma or a letter of completion/ certificate.*
 14. *Total working hours is the total hours spent by an employee to perform all jobs (excluding the time used for other activities which are not classified as work).*
 15. *Industry is field of a person's activity or establishment. The classification*

bekerja di mana seseorang bekerja. Klasifikasi lapangan usaha mengikuti Klasifikasi Baku Lapangan Usaha Indonesia (KBLI) dalam 1 digit.

of industries follows the Indonesia Standard Industrial Classification (KBLI) in one digit.

16. Status pekerjaan adalah kedudukan seseorang dalam unit usaha/kegiatan dalam melakukan pekerjaan.

16. Employment status is the status of a person at his place of work or establishment where he was employed.

17. Berusaha sendiri tanpa dibantu orang lain adalah bekerja atau berusaha dengan menanggung risiko secara ekonomis, yaitu dengan tidak kembalinya ongkos produksi yang telah dikeluarkan dalam rangka usahanya tersebut, serta tidak menggunakan pekerja dibayar maupun pekerja tak dibayar, termasuk yang sifat pekerjaannya memerlukan teknologi atau keahlian khusus.

17. Own-account worker is a person who works at his own risk without assisted by paid per mount worker or unpaid worker include technical job or skill job.

18. Berusaha dibantu buruh tidak tetap/buruh tidak dibayar adalah bekerja atau berusaha atas risiko sendiri, dan menggunakan buruh/pekerja tak dibayar dan atau buruh/pekerja tidak tetap.

18. Employer assisted by temporary workers/unpaid worker is a person who works at his own risk and assisted by temporary worker/unpaid worker.

19. Berusaha dibantu buruh tetap/buruh dibayar adalah berusaha atas risiko sendiri dan mempekerjakan paling sedikit satu orang buruh/pekerja tetap yang dibayar.

19. Employer assisted by permanent workers/paid workers is a person who does his business at her/his own risk at least one assisted by paid permanent worker.

20. Buruh/karyawan/pegawai adalah seseorang yang bekerja pada

20. Employee is a person who work permanently for other people or

orang lain atau instansi/kantor/ perusahaan secara tetap dengan menerima upah/gaji baik berupa uang maupun barang. Buruh yang tidak mempunyai majikan tetap, tidak digolongkan sebagai buruh/ karyawan, tetapi sebagai pekerja bebas. Seseorang dianggap memiliki majikan tetap jika memiliki 1 majikan (orang/rumah tangga) yang sama dalam sebulan terakhir, khusus pada sektor bangunan batasannya tiga bulan. Apabila majikannya instansi/ lembaga, boleh lebih dari satu.

institution/office/company and gains some money/cash or goods as wage/salary. Labor who have no permanent employer is not categorized as a laborer/ worker/ employee but casual worker. A laborers in general is considered to have a permanent employer if he has the same employer during the past month, particularly for building construction sector is 3 months. If the employer is an institution, more than 1 (one) employer is allowed.

21. Pekerja bebas adalah seseorang yang bekerja pada orang lain/ majikan/institusi yang tidak tetap (lebih dari 1 majikan dalam sebulan terakhir) di usaha pertanian baik berupa usaha rumah tangga maupun bukan usaha rumah tangga, ataupun di nonpertanian atas dasar balas jasa dengan menerima upah atau imbalan baik berupa uang maupun barang, dan baik dengan sistem pembayaran harian maupun borongan

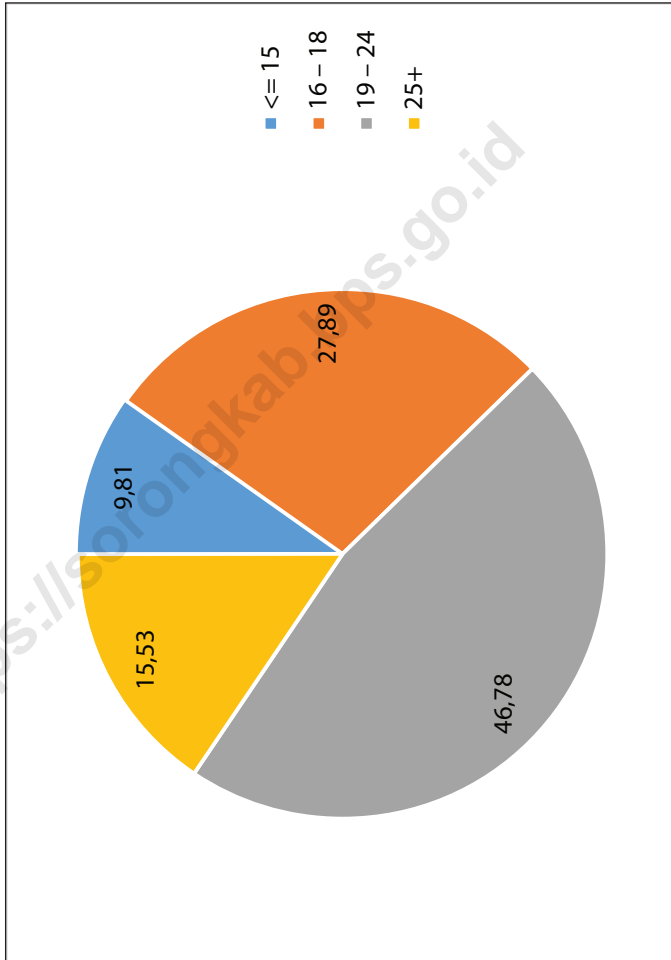
21. Casual employee is a person who does not work permanently for other people/employer/ institution (more than 1 employer during the last 1 month) in agricultural sector, either home industry or not home industry, or in non-agricultural sector based on remuneration paid with money or goods, and based on daily or contact payment system.

22. Pekerja tak dibayar adalah seseorang yang bekerja membantu usaha untuk memperoleh penghasilan/keuntungan yang dilakukan oleh salah seorang anggota rumah tangga atau bukan anggota rumah tangga tanpa mendapat upah/gaji.

22. Unpaid worker is a person who intended to work without pay, either with money or good, in an establishment run by other members of the family, relative or neighbour.

Gambar 3.1
Figures

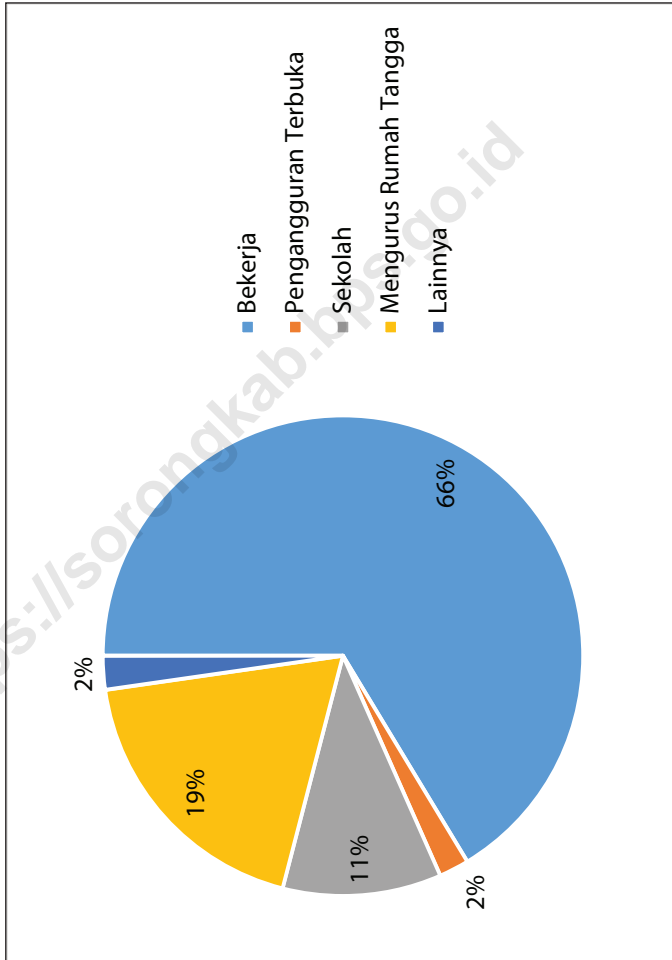
Persentase Perempuan yang Pernah Kawin Berumur 10 Tahun ke Atas Menurut Umur Perkawinan Pertama di Kabupaten Sorong, 2019
Percentage of Ever Married Female Aged 10 Years and Over by Age at First Marriage in Sorong Regency, 2019



Sumber/Source: BPS, Survei Sosial Ekonomi Nasional Maret / BPS-Statistics Indonesia, March National Socioeconomic Survey

Gambar 3.2
Figures

Jumlah Penduduk Berumur 15 Tahun Keatas Menurut Jenis Kegiatan Selama Seminggu yang Lalu di Kabupaten Sorong, 2019
Population Aged 15 Years and Over by Type of Activity During The Previous Week in Sorong Regency, 2019



Sumber/Source: BPS, Survei Angkatan Kerja Nasional (Sakernas) Agustus / BPS-Statistics Indonesia, August National Labor Force Survey

3.1 PENDUDUK POPULATION

Tabel 3.1.1 Penduduk, Laju Pertumbuhan Penduduk per Tahun, Distribusi Persentase Penduduk, Kepadatan Penduduk, Rasio Jenis Kelamin Penduduk Menurut Distrik di Kabupaten Sorong, 2019
Population, Annual Population Growth Rate, Percentage Distribution of Population, Population Density, and Population Sex Ratio by Subdistrict in Sorong Regency, 2019

| Distrik Subdistrict | Penduduk (ribu) Population (thousand) | Laju Pertumbuhan Penduduk per Tahun 2018–2019 Annual Population Growth Rate (%) 2018–2019 |
|------------------------|--|--|
| (1) | (2) | (3) |
| Klaso | 732 | 17,12 |
| Saengkeduk | 397 | 16,08 |
| Makbon | 3 534 | 4,34 |
| Klayili | 1 373 | 6,77 |
| Beraur | 1 373 | 39,67 |
| Bagun | 496 | 10,71 |
| Botain | 400 | 110,53 |
| Klamono | 5 508 | -0,31 |
| Klasafet | 1 136 | -0,26 |
| Malabotom | 1 139 | 3,08 |
| Klabot | 880 | 11,82 |
| Buk | 932 | 15,78 |
| Klawak | 1 107 | 10,26 |
| Konhir | 824 | 19,59 |

Lanjutan Tabel/Continued Table 3.1.1

| Distrik Subdistrict | Penduduk (ribu) Population (thousand) | Laju Pertumbuhan Penduduk per Tahun 2018–2019 Annual Population Growth Rate (%) 2018–2019 |
|--|--|--|
| (1) | (2) | (3) |
| Hobard | 532 | 5,56 |
| Salawati | 12 244 | 2,65 |
| Mayamuk | 14 260 | 1,17 |
| Moisigin | 3 677 | 9,93 |
| Seget | 4 978 | 8,95 |
| Segun | 1 838 | - 15,10 |
| Salawati Selatan | 1 437 | 5,12 |
| Salawati Tengah | 1 694 | 4,50 |
| Aimas | 41 624 | - 0,24 |
| Mariat | 16 558 | 2,44 |
| Sorong | 923 | 2,33 |
| Sayosa | 1 143 | 14,99 |
| Wemak | 823 | 9,01 |
| Sayosa Timur | 495 | 21,32 |
| Maudus | 574 | 9,33 |
| Sunook | 541 | 18,90 |
| Sorong | | |
| Hasil Registrasi/Registration Result | 123 172 | 2,78 |
| Hasil Proyeksi ¹ /Projection Result | 88 927 | 2,22 |

Lanjutan Tabel/*Continued Table* 3.1.1

| Distrik Subdistrict | Persentase Penduduk Percentage of Total Population (%) | Kepadatan Penduduk per km² Population Density per sq.km | Rasio Jenis Kelamin Population Sex Ratio |
|--------------------------------|---|---|---|
| (1) | (4) | (5) | (6) |
| Klaso | 0,59 | 2,12 | 132,38 |
| Saengkeduk | 0,32 | 1,00 | 107,85 |
| Makbon | 2,87 | 5,12 | 102,17 |
| Klayili | 1,11 | 3,48 | 116,56 |
| Beraur | 1,11 | 2,54 | 111,56 |
| Bagun | 0,40 | 1,12 | 113,79 |
| Botain | 0,32 | 1,14 | 168,46 |
| Klamono | 4,47 | 11,17 | 125,74 |
| Klasafet | 0,92 | 4,61 | 109,59 |
| Malabotom | 0,92 | 2,57 | 107,85 |
| Klabot | 0,71 | 2,23 | 102,30 |
| Buk | 0,76 | 2,70 | 101,30 |
| Klawak | 0,90 | 1,87 | 110,46 |
| Konhir | 0,67 | 2,09 | 108,08 |
| Hobard | 0,43 | 1,54 | 94,87 |
| Salawati | 9,94 | 35,49 | 110,78 |
| Mayamuk | 11,58 | 26,30 | 111,82 |
| Moisigin | 2,99 | 8,29 | 115,79 |
| Seget | 4,04 | 11,22 | 130,46 |
| Segun | 1,49 | 4,14 | 109,82 |

Lanjutan Tabel/Continued Table 3.1.1

| Distrik Subdistrict | Persentase Penduduk Percentage of Total Population (%) | Kepadatan Penduduk per km² Population Density per sq.km | Rasio Jenis Kelamin Population Sex Ratio |
|--|---|---|---|
| (1) | (4) | (5) | (6) |
| Salawati Selatan | 1,17 | 4,86 | 114,16 |
| Salawati Tengah | 1,38 | 3,44 | 118,86 |
| Aimas | 33,79 | 60,32 | 111,24 |
| Mariat | 13,44 | 30,54 | 111,44 |
| Sorong | 0,75 | 2,08 | 106,03 |
| Sayosa | 0,93 | 2,87 | 121,94 |
| Wemak | 0,67 | 2,08 | 97,36 |
| Sayosa Timur | 0,40 | 1,25 | 102,04 |
| Maudus | 0,47 | 1,29 | 112,59 |
| Sunook | 0,44 | 1,56 | 125,42 |
| Sorong | | | |
| Hasil Registrasi/Registration Result | 100,00 | 9,42 | 112,59 |
| Hasil Proyeksi ¹ /Projection Result | 100,00 | 7,31 | 111,53 |

Catatan/Note: ¹Data dari Hasil Proyeksi Penduduk Indonesia 2015–2045 (Pertengahan tahun/Juni) /Data from the result of Indonesia Population Projection 2015–2045 (mid year/June)

Sumber/Source: Dinas Kependudukan dan Pencatatan Sipil Kabupaten Sorong /Population and Civil Registration Agency of Sorong Regency

Tabel
Table 3.1.2

Persentase Perempuan yang Pernah Kawin Berumur 10 Tahun ke Atas Menurut Umur Perkawinan Pertama di Kabupaten Sorong, 2018–2019
Percentage of Ever Married Female Aged 10 Years and Over by Age at First Marriage in Sorong Regency, 2018–2019

| Umur Perkawinan Pertama <i>Age at First Marriage</i> | 2018 | 2019 |
|--|---------------|---------------|
| (1) | (2) | (3) |
| <= 15 | 6,91 | 9,81 |
| 16 – 18 | 33,77 | 27,89 |
| 19 – 24 | 47,48 | 46,78 |
| 25+ | 11,85 | 15,53 |
| Jumlah/Total | 100,00 | 100,00 |

Sumber/Source: BPS, Survei Sosial Ekonomi Nasional Maret / BPS-Statistics Indonesia, March National Socioeconomic Survey

3.2 KETENAGAKERJAAN EMPLOYMENT

Tabel 3.2.1 **Jumlah Penduduk Berumur 15 Tahun Keatas Menurut Jenis Kegiatan Selama Seminggu yang Lalu dan Jenis Kelamin di Kabupaten Sorong, 2019**
Population Aged 15 Years and Over by Type of Activity During the Previous Week and Sex in Sorong Regency, 2019

| Kegiatan Utama <i>Main Activity</i> | Jenis Kelamin/Sex | | |
|---|--------------------------|----------------------------|------------------------|
| | Laki-Laki <i>Male</i> | Perempuan <i>Female</i> | Jumlah <i>Total</i> |
| (1) | (2) | (3) | (4) |
| Angkatan Kerja <i>Economically Active</i> | 28 446 | 14 407 | 42 853 |
| Bekerja/ <i>Working</i> | 27 513 | 14 079 | 41 592 |
| Pengangguran Terbuka/ <i>Unemployment</i> | 933 | 328 | 1 261 |
| Bukan Angkatan Kerja <i>Economically Inactive</i> | 5 085 | 14 741 | 19 826 |
| Sekolah/ <i>Attending School</i> | 2 891 | 3 803 | 6 694 |
| Mengurus Rumah Tangga/ <i>Housekeeping</i> | 1 187 | 10 520 | 11 707 |
| Lainnya/ <i>Others</i> | 1 007 | 418 | 1 425 |
| Jumlah/Total | 33 531 | 29 148 | 62 679 |

Sumber/Source: BPS, Survei Angkatan Kerja Nasional (Sakernas) Agustus / BPS-Statistics Indonesia, August National Labor Force Survey

Tabel
Table 3.2.2

Penduduk Berumur 15 Tahun ke Atas Menurut Pendidikan Tertinggi yang Ditematkan dan Jenis Kegiatan Selama Seminggu yang Lalu di Kabupaten Sorong, 2019
Population 15 Years of Age and Over by Educational Attainment and Type of Activity During the Previous Week in Sorong Regency, 2019

| Pendidikan Tertinggi yang Ditematkan <i>Educational Attainment</i> | Angkatan Kerja/ <i>Economically Active</i> | | | Persentase Bekerja terhadap Angkatan Kerja <i>Percentage of Working to Economically Active (%)</i> |
|---|--|--|--|---|
| | Bekerja <i>Working</i> | Pengangguran ¹ <i>Unemployment¹</i> | Jumlah Angkatan Kerja <i>Total of Economically Active</i> | |
| (1) | (2) | (3) | (4) | (5) |
| Tidak punya ijazah <i>Not Yet Completed</i> | 4 848 | - | 4 848 | 100,00 |
| Sekolah Dasar <i>Primary School</i> | 9 192 | 104 | 9 296 | 98,88 |
| Sekolah Menengah Pertama <i>Junior High School</i> | 7 877 | 179 | 8 056 | 97,78 |
| Sekolah Menengah Atas <i>Senior High School</i> | 8 378 | 240 | 8 618 | 97,22 |
| Sekolah Menengah Kejuruan <i>Vocational High School</i> | 4 592 | 241 | 4 833 | 95,01 |
| Diploma I/II/III <i>Diploma I/II/III</i> | 637 | - | 637 | 100,00 |
| Diploma IV/S1 <i>Diploma IV/Bachelor</i> | 5 700 | 497 | 6 197 | 91,98 |
| S2/S3 <i>Magister/Doctoral</i> | 368 | - | 368 | 100,00 |
| Jumlah/Total | 41 592 | 1 261 | 42 853 | 97,06 |

Lanjutan Tabel/Continued Table 3.2.2

| Pendidikan Tertinggi yang Ditatamatkan <i>Educational Attainment</i> | Bukan Angkatan Kerja <i>Not Economically Active</i> | Jumlah Total | Persentase Angkatan Kerja terhadap Penduduk Usia Kerja <i>Percentage of Economically Active to Working Age Population</i> |
|--|---|---------------------|---|
| (1) | (6) | (7) | (8) |
| Tidak punya ijazah <i>Not Yet Completed</i> | 2 384 | 7 232 | 67,04 |
| Sekolah Dasar <i>Primary School</i> | 4 017 | 13 313 | 69,83 |
| Sekolah Menengah Pertama <i>Junior High School</i> | 5 718 | 13 774 | 58,49 |
| Sekolah Menengah Atas <i>Senior High School</i> | 5 093 | 13 711 | 62,85 |
| Sekolah Menengah Kejuruan <i>Vocational High School</i> | 1 630 | 6 463 | 74,78 |
| Diploma I/II/III <i>Diploma I/II/III</i> | 200 | 837 | 76,11 |
| Diploma IV/S1 <i>Diploma IV/Bachelor</i> | 784 | 6 981 | 88,77 |
| S2/S3 <i>Magister/Doctoral</i> | - | 368 | 100,00 |
| Jumlah/Total | 19 826 | 62 679 | 68,37 |

Catatan/Note: ¹ 1. Mencari pekerjaan / *Looking for work*
 2. Mempersiapkan usaha / *Establishing a new business or firm*
 3. Merasa tidak mungkin mendapat pekerjaan / *Hopeless of job*
 4. Sudah punya pekerjaan tetapi belum mulai bekerja / *Have a job in future start*

Sumber/Source: BPS, Survei Angkatan Kerja Nasional (Sakernas) Agustus / *BPS-Statistics Indonesia, August National Labor Force Survey*

Tabel
Table 3.2.3

Penduduk Berumur 15 Tahun Ke Atas yang Bekerja Selama Seminggu yang Lalu Menurut Status Pekerjaan Utama dan Jenis Kelamin di Kabupaten Sorong, 2019
Population 15 Years of Age and Over who Worked During the Previous Week by Main Employment Status and Sex in Sorong Regency, 2019

| Status Pekerjaan Utama <i>Main Employment Status</i> | Laki-Laki <i>Male</i> | Perempuan <i>Female</i> | Jumlah <i>Total</i> |
|--|---------------------------------|-----------------------------------|-------------------------------|
| (1) | (2) | (3) | (4) |
| Berusaha sendiri <i>Own account worker</i> | 6 418 | 3 562 | 9 980 |
| Berusaha dibantu buruh tidak tetap/buruh tidak dibayar <i>Employer assisted by temporary worker/unpaid worker</i> | 4 840 | 1 809 | 6 649 |
| Berusaha dibantu buruh tetap/buruh dibayar <i>Employer assisted by permanent worker/paid worker</i> | 630 | 33 | 663 |
| Buruh/Karyawan/Pegawai/ <i>Employee</i> | 12 187 | 4 140 | 16 327 |
| Pekerja bebas di pertanian <i>Casual agricultural worker</i> | 159 | - | 159 |
| Pekerja bebas di non-pertanian <i>Casual non-agricultural worker</i> | 1 500 | 275 | 1 775 |
| Pekerja keluarga/tak dibayar <i>Unpaid/Contributing Family Worker</i> | 1 779 | 4 260 | 6 039 |
| Jumlah/Total | 27 513 | 14 079 | 41 592 |

Sumber/Source: BPS, Survei Angkatan Kerja Nasional (Sakernas) Agustus / BPS-Statistics Indonesia, August National Labor Force Survey

Tabel
Table 3.2.4

Penduduk Berumur 15 Tahun Ke Atas yang Bekerja Selama Seminggu yang Lalu Menurut Kelompok Umur dan Jenis Kelamin di Kabupaten Sorong, 2019
Population 15 Years of Age and Over who Worked During the Previous Week by Age Group and Sex in Sorong Regency, 2019

| Kelompok Umur Age Group | Laki-Laki Male | Perempuan Female | Jumlah Total |
|----------------------------|-------------------|---------------------|-----------------|
| (1) | (2) | (3) | (4) |
| 15 – 19 | 1 080 | 354 | 1 434 |
| 20 – 24 | 2 485 | 896 | 3 381 |
| 25 – 29 | 3 106 | 1 632 | 4 738 |
| 30 – 34 | 3 630 | 1 638 | 5 268 |
| 35 – 39 | 3 945 | 2 129 | 6 074 |
| 40 – 44 | 3 638 | 2 094 | 5 732 |
| 45 – 49 | 2 966 | 1 704 | 4 670 |
| 50 – 54 | 2 535 | 894 | 3 429 |
| 55 – 59 | 1 755 | 1 047 | 2 802 |
| 60 + | 2 373 | 1 691 | 4 064 |
| Jumlah/Total | 27 513 | 14 079 | 41 592 |

Sumber/Source: BPS, Survei Angkatan Kerja Nasional (Sakernas) Agustus / BPS-Statistics Indonesia, August National Labor Force Survey

Tabel
Table 3.2.5

Penduduk Berumur 15 Tahun Ke Atas yang Bekerja Selama Seminggu yang Lalu Menurut Lapangan Pekerjaan Utama dan Jenis Kelamin di Kabupaten Sorong, 2019
Population 15 Years of Age and Over who Worked During the Previous Week by Main Industry and Sex in Sorong Regency, 2019

| Lapangan Pekerjaan Utama <i>Main Industry</i> | Laki-Laki <i>Male</i> | Perempuan <i>Female</i> | Jumlah <i>Total</i> |
|--|--------------------------|----------------------------|------------------------|
| (1) | (2) | (3) | (4) |
| Pertanian <i>Agriculture</i> | 9 403 | 4 755 | 14 158 |
| Pertambangan dan Penggalian <i>Mining and Quarrying</i> | 1 353 | 196 | 1 549 |
| Industri Pengolahan <i>Manufacturing</i> | 2 325 | 1 040 | 3 365 |
| Pengadaan Listrik, Gas dan Air Bersih <i>Electricity, Gas, and Water Supply</i> | 193 | - | 193 |
| Konstruksi <i>Construction</i> | 4 009 | - | 4 009 |
| Perdagangan, Hotel, dan Restoran <i>Trade, Hotel, Restaurant</i> | 3 860 | 5 302 | 9 162 |
| Pengangkutan dan Komunikasi <i>Transportation and Communication</i> | 2 332 | 84 | 2 416 |
| Jasa Keuangan, Real Estat, dan Jasa Perusahaan <i>Financial Activities, Real Estate Activities, and Business Activities</i> | 253 | 151 | 404 |
| Jasa Lainnya <i>Others Services Activities</i> | 3 785 | 2 551 | 6 336 |
| Jumlah/Total | 27 513 | 14 079 | 41 592 |

Sumber/Source: BPS, Survei Angkatan Kerja Nasional (Sakernas) Agustus / BPS-Statistics Indonesia, August National Labor Force Survey

Tabel
Table 3.2.6

Penduduk Berumur 15 Tahun Ke Atas yang Bekerja Selama Seminggu yang Lalu Menurut Jumlah Jam Kerja Pada Pekerjaan Utama dan Jenis Kelamin di Kabupaten Sorong, 2019
Population 15 Years of Age and Over who Worked During the Previous Week by Total Working Hours on Main Job and Sex in Sorong Regency, 2019

| Jumlah Jam Kerja pada Pekerjaan Utama <i>Total Working Hours on Main Job</i> | Laki-Laki <i>Male</i> | Perempuan <i>Female</i> | Jumlah Total |
|--|---------------------------------|-----------------------------------|---------------------|
| (1) | (2) | (3) | (4) |
| 0 ¹ | 999 | 162 | 1 161 |
| 1 – 14 | 1 413 | 1 821 | 3 234 |
| 15 – 24 | 1 252 | 2 445 | 3 697 |
| 25 – 34 | 2 645 | 2 082 | 4 727 |
| 35 – 40 | 3 920 | 1 940 | 5 860 |
| 41 + | 17 284 | 5 629 | 22 913 |
| Jumlah/Total | 27 513 | 14 079 | 41 592 |

Catatan/Note: ¹ Sementara tidak bekerja / *Temporarily not working*

Sumber/Source: BPS, Survei Angkatan Kerja Nasional (Sakernas) Agustus / *BPS-Statistics Indonesia, August National Labor Force Survey*

Tabel
Table 3.2.7

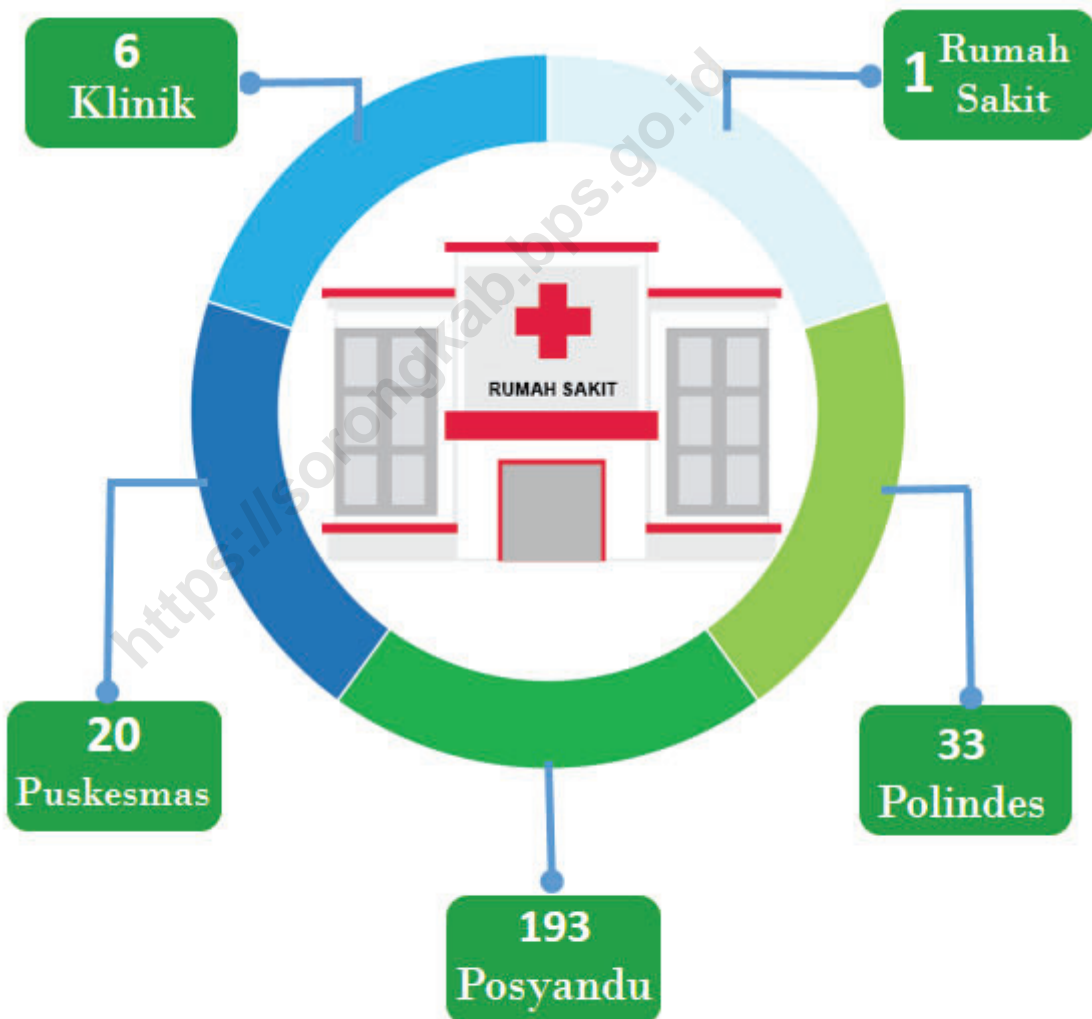
Penduduk Berumur 15 Tahun Ke Atas yang Bekerja Selama Seminggu yang Lalu Menurut Jumlah Jam Kerja Seluruhnya dan Jenis Kelamin di Kabupaten Sorong, 2019
Population 15 Years of Age and Over who Worked During the Previous Week by Total Working Hours and Sex in Sorong Regency, 2019

| Jumlah Jam Kerja Seluruhnya <i>Total Working Hours</i> | Laki-Laki <i>Male</i> | Perempuan <i>Female</i> | Jumlah <i>Total</i> |
|--|---------------------------------|-----------------------------------|-------------------------------|
| (1) | (2) | (3) | (4) |
| 0 ¹ | 999 | 162 | 1 161 |
| 1 – 14 | 896 | 1 708 | 2 604 |
| 15 – 24 | 1 041 | 2 329 | 3 370 |
| 25 – 34 | 2 140 | 1 914 | 4 054 |
| 35 – 40 | 3 413 | 1 862 | 5 275 |
| 41 + | 19 024 | 6 104 | 25 128 |
| Jumlah/Total | 27 513 | 14 079 | 41 592 |

Catatan/Note: ¹ Sementara tidak bekerja / *Temporarily not working*

Sumber/Source: BPS, Survei Angkatan Kerja Nasional (Sakernas) Agustus / *BPS-Statistics Indonesia, August National Labor Force Survey*

Fasilitas Kesehatan Kabupaten Sorong:



PENJELASAN TEKNIS**TECHNICAL NOTES**

1. Setiap tahun, BPS rutin menyelenggarakan survei yang khusus diperuntukkan untuk mendapatkan informasi mengenai keadaan sosial ekonomi masyarakat, yang dinamakan Survei Sosial Ekonomi Nasional (SUSENAS). SUSENAS dirancang untuk memperoleh data dalam bidang pendidikan, kesehatan, perumahan, sosial budaya, konsumsi/ pengeluaran, pendapatan rumah tangga, dan indikator sosial ekonomi lainnya.
 2. Tidak/belum pernah bersekolah adalah anggota ruta berumur 5 tahun ke atas yang tidak pernah atau belum pernah terdaftar dan tidak pernah/belum pernah aktif mengikuti pendidikan baik di suatu jenjang pendidikan formal maupun non formal (Paket A/B/C), termasuk juga yang tamat/belum tamat taman kanak-kanak tetapi tidak melanjutkan ke sekolah dasar.
 3. Pendidikan formal adalah jalur pendidikan yang terstruktur dan berjenjang yang terdiri atas pendidikan dasar, menengah, dan pendidikan tinggi, meliputi SD/MI/ sederajat, SMP/MTs/ sederajat, SMA/MA/ sederajat, dan Perguruan Tinggi.
1. *Every year, BPS conducted a routine surveyspecificallytargetedtoobtain information on socioeconomic conditions of society, called the National Social Economic Survey (SUSENAS). SUSENAS is designed to obtain data in the field of education, health, housing, social, cultural, consumption/expenditure, household income, and other socioeconomic indicators.*
 2. *Not/never attending school is household member aged 5 years and over who has never attended or never been registered in a formal or non formal education (Package A, B, and C). Those who just completed kindergarten are considered as never attended school.*
 3. *Formal education is the hierarchically structured, chronologically graded education system, includes primary school, secondary school, and tertiary school.*

4. Pendidikan non formal adalah jalur pendidikan diluar pendidikan formal yang dapat dilaksanakan secara terstruktur dan berjenjang, meliputi pendidikan kecakapan hidup (kursus), Pendidikan Anak Usia Dini (PAUD), pendidikan kepemudaan, pendidikan pemberdayaan perempuan, pendidikan keaksaraan, pendidikan keterampilan, dan pelatihan kerja, pendidikan kesetaraan (paket A, B, C), serta pendidikan lainnya untuk mengembangkan kemampuan peserta didik.
 5. Masih bersekolah adalah anggota ruta berumur 5 tahun ke atas yang terdaftar dan aktif mengikuti pendidikan baik di suatu jenjang pendidikan formal maupun non formal (Paket A/B/C). Termasuk bagi mahasiswa yang sedang cuti dianggap masih bersekolah.
 6. Tidak bersekolah lagi adalah anggota ruta berumur 5 tahun ke atas yang pernah terdaftar dan aktif mengikuti pendidikan baik di jenjang pendidikan formal maupun non formal (Paket A/B/C), tetapi pada saat pencacahan tidak terdaftar atau tidak aktif mengikuti pendidikan lagi.
 7. Pendidikan tertinggi yang ditamatkan adalah jenjang pendidikan tertinggi yang ditamatkan oleh seseorang,
4. *Non formal education is any organised educational activity outside the established formal system, which can organised structured and graded, includes life skills education, early childhood education, youth education, empowerment education, literacy education, vocational education, and job training, education equality (Package A, B, C) and other education which objective to develop ability of learners.*
 5. *Attending school is household member aged 5 years and over who is currently attending formal or non formal education (Package A, B, and C). College student who postpones his/her study is considered as attending school.*
 6. *Not attending school anymore is household member aged 5 years and over who had enrolled and participated in formal or non formal education (Package A, B, and C), but currently does not attend school.*
 7. *Highest Educational Attainment is the highest education level completed by an individual.*

ditandai dengan sertifikat/ijazah.

- | | |
|---|--|
| <p>8. Tamat sekolah adalah menyelesaikan pelajaran yang ditandai dengan lulus ujian akhir pada kelas atau tingkat terakhir suatu jenjang pendidikan di sekolah negeri maupun swasta dengan mendapatkan tanda tamat belajar/ijazah. Seseorang yang belum mengikuti pelajaran pada kelas tertinggi tetapi telah mengikuti ujian akhir dan lulus dianggap tamat sekolah.</p> | <p>8. <i>Completed particular level of education is someone who has completed particular level of education in private or public school and accepting graduation certificate. Someone who has never attended the highest grade but passed the final exam is considered as completed particular level of education.</i></p> |
| <p>9. Dapat membaca dan menulis artinya dapat membaca dan menulis kata-kata/kalimat sederhana dengan suatu aksara tertentu.</p> | <p>9. <i>Able to read and write is the ability to read and write at least a simple sentence in any letter of alphabets.</i></p> |
| <p>10. Angka Partisipasi Sekolah (APS) adalah proporsi penduduk pada kelompok umur jenjang pendidikan tertentu yang masih bersekolah terhadap penduduk pada kelompok umur tersebut.</p> | <p>10. <i>School Enrollment Ratio is the population of a certain age group with the status still school divided by the population age group.</i></p> |
| <p>11. Angka Partisipasi Murni (APM) adalah proporsi penduduk pada kelompok umur jenjang pendidikan tertentu yang masih bersekolah pada jenjang pendidikan yang sesuai dengan kelompok umurnya terhadap penduduk pada kelompok umur tersebut.</p> | <p>11. <i>Net Enrollment Ratio (NER) is enrollment of the official age group for a given level of education expressed as a percentage of the corresponding population.</i></p> |
| <p>12. Rumah Sakit adalah tempat pemeriksaan dan perawatan</p> | <p>12. <i>Hospital is a place of examinations and medical care, usually under the</i></p> |

kehatan, biasanya berada di bawah pengawasan dokter/tenaga medis.

13. Rumah Sakit Bersalin adalah rumah sakit khusus untuk persalinan, dilengkapi pelayanan spesialis pemeriksaan kehamilan, persalinan, rawat inap dan rawat jalan ibu dan anak yang berada di bawah pengawasan dokter spesialis kandungan.
14. Rumah Bersalin adalah sarana pelayanan kesehatan dengan izin sebagai rumah bersalin, dilengkapi pelayanan pemeriksaan kehamilan, persalinan serta pemeriksaan ibu dan anak yang berada di bawah pengawasan bidan senior.
15. Poliklinik adalah sarana kesehatan yang dipakai untuk pelayanan berobat jalan, biasanya berada di bawah pengawasan dokter/tenaga medis.
16. Puskesmas (Pusat Kesehatan Masyarakat) adalah unit pelaksana teknis dinas kesehatan kabupaten/ kota yang mempunyai fungsi utama sebagai penyelenggara pelayanan kesehatan tingkat pertama. Wilayah kerja puskesmas maksimal adalah satu distrik dan untuk dapat menjangkau wilayah kerjanya, puskesmas mempunyai jaringan pelayanan yang meliputi

supervision of doctors / medical staf.

13. *Maternity Hospital is a specialized hospital for childbirth, has specialist inspection service to pregnancy, childbirth, hospitalization and outpatient for mothers and children that is under the supervision of an obstetrician.*
14. *Maternity House is health care facility with a license as a maternity house, equipped with prenatal care, childbirth and examination of mothers and children which is under the supervision of a senior midwife.*
15. *Polyclinic is a health facility in which to get outpatient services, usually under the control of doctor/ medical personnel.*
16. *Public Health Center is technical implementation unit of regency health department that have the primary function as a first-level health care providers. The working area standard of public health center is one district and to reach their working areas, public health centers have a service network covering subsidiary of public health center, mobile public health center units, and midwife*

unit Puskesmas Pembantu (Pustu), unit Puskesmas Keliling (Puskel), dan unit bidan desa/komunitas (Peraturan Menteri Kesehatan RI No. 75 Tahun 2014 Tentang Pusat Kesehatan Masyarakat).

units (Regulation of the Minister of Health of Indonesia Number 75 Year 2014 about Public Health Center).

17. Puskesmas Pembantu (Pustu) yaitu unit pelayanan kesehatan masyarakat yang membantu kegiatan Puskesmas di sebagian wilayah kerja.

17. Health Center Assistant (Pustu) is a public health service units that help PHC activities in some work areas.
18. Pos Pelayanan Terpadu (Posyandu) adalah unit pelayanan kesehatan, baik yang dikelola pemerintah maupun kelompok masyarakat yang memberikan pelayanan kesehatan anak, khususnya balita.

18. Integrated Service Post (Posyandu) is a unit of health services, either managed by government and society who provide health services to children, especially toddlers.
19. Apotek adalah suatu tempat tertentu yang digunakan untuk melakukan pekerjaan kefarmasian, dan penyaluran/penjualan obat atau bahan farmasi dan perbekalan kesehatan lainnya kepada masyarakat yang dikelola oleh tenaga apoteker (Peraturan Menteri Kesehatan RI No. 1332 Tahun 2002 Tentang Perubahan Atas Peraturan Menteri Kesehatan RI No. 922/MENKES/PER/X/1993 Tentang Ketentuan dan Tata Cara Pemberian Izin Apotek).

19. Pharmacy is a specific place that is used for pharmaceutical jobs, and distribution/sale of drugs/ pharmaceuticals and other medical supplies to people that are administered by trained pharmacist (Regulation of the Minister of Health of Indonesia Number 1332 Year 2002 about the Changes of Regulation of the Minister of Health of Indonesia Number 922/MENKES/PER/X/1993 about Pro-vision and Procedures for Administration of Licensed Pharmacies).
20. Imunisasi adalah memasukkan kuman atau racun penyakit tertentu yang sudah dilemahkan (vaksin) ke dalam tubuh dengan cara disuntik atau diminum

20. Immunization is putting enervated microbe of a certain disease into human body by injection or drinking (dropping into mouth) to make the body immune to that

(ditetaskan dalam mulut) dengan maksud agar terjadi kekebalan tubuh terhadap penyakit tersebut.

21. Bencana Alam adalah peristiwa atau serangkaian peristiwa yang mengancam dan mengganggu kehidupan / penghidupan masyarakat yang disebabkan oleh faktor alam antara lain berupa gempa bumi, tsunami, gunung meletus, banjir, kekeringan, angin topan, dan tanah longsor sehingga mengakibatkan kerugian materi maupun non-materi.
22. Untuk mengukur kemiskinan, BPS menggunakan konsep kemampuan memenuhi kebutuhan dasar (basic needs approach). Dengan pendekatan ini, kemiskinan dipandang sebagai ketidakmampuan dari sisi ekonomi untuk memenuhi kebutuhan dasar makanan dan bukan makanan yang diukur dari sisi pengeluaran. Metode yang digunakan adalah menghitung Garis Kemiskinan (GK), yang terdiri dari dua komponen yaitu Garis Kemiskinan Makanan (GKM) dan Garis Kemiskinan Non-Makanan (GKNM). Penghitungan Garis Kemiskinan dilakukan secara terpisah untuk daerah perkotaan dan perdesaan.

disease.

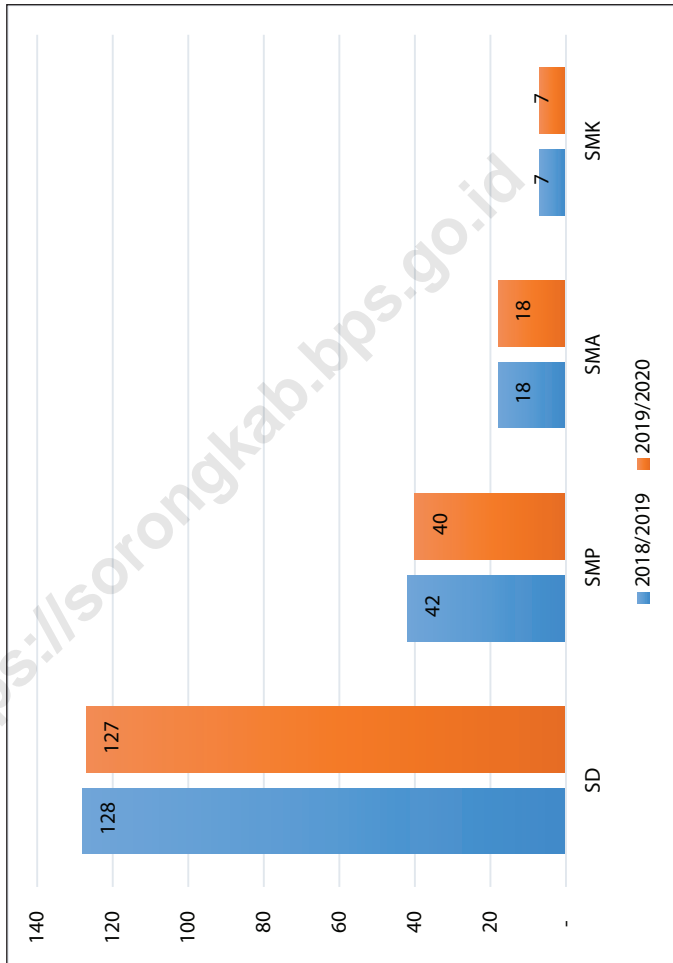
21. *Natural Disaster is an event or series of events that threaten and disrupt the lives and livelihoods caused by natural factors such as: earthquake, tsunami, volcanic eruption, flood, flash flood, drought, typhoon/ cyclone, and landslide so it can lead to result in loss of material and nonmaterial.*
22. *To measure poverty, BPS-Statistics Indonesia has used the concept of basic needs approach. Therefore, poverty is viewed as economic inability to fulfill food and non-food basic needs which are measured by consumption/expenditure. The method used is calculating poverty line, which consists of two components that are Food Poverty Line (FPL) and Non-Food Poverty Line (NFPL). The poverty line was calculated separately for urban and rural areas.*

23. Penduduk miskin adalah penduduk yang memiliki rata-rata pengeluaran per kapita per bulan di bawah Garis Kemiskinan.
23. *A person whose expenditure per capita per month is below the poverty line is considered to be poor.*
24. GKM merupakan nilai pengeluaran kebutuhan minimum makanan yang disetarakan dengan 2.100 kkalori per kapita per hari. GKNM adalah kebutuhan minimum untuk perumahan, sandang, pendidikan, kesehatan, dan kebutuhan dasar lainnya.
24. *The Food Poverty Line refers to the daily minimum requirement of 2.100 kcal per capita per day. The Non-Food Poverty Line refers to the minimum requirement for household necessities for clothing, education, health, and other basic individual needs.*

<https://sorongkab.bps.go.id>

Gambar 4.1
Figures

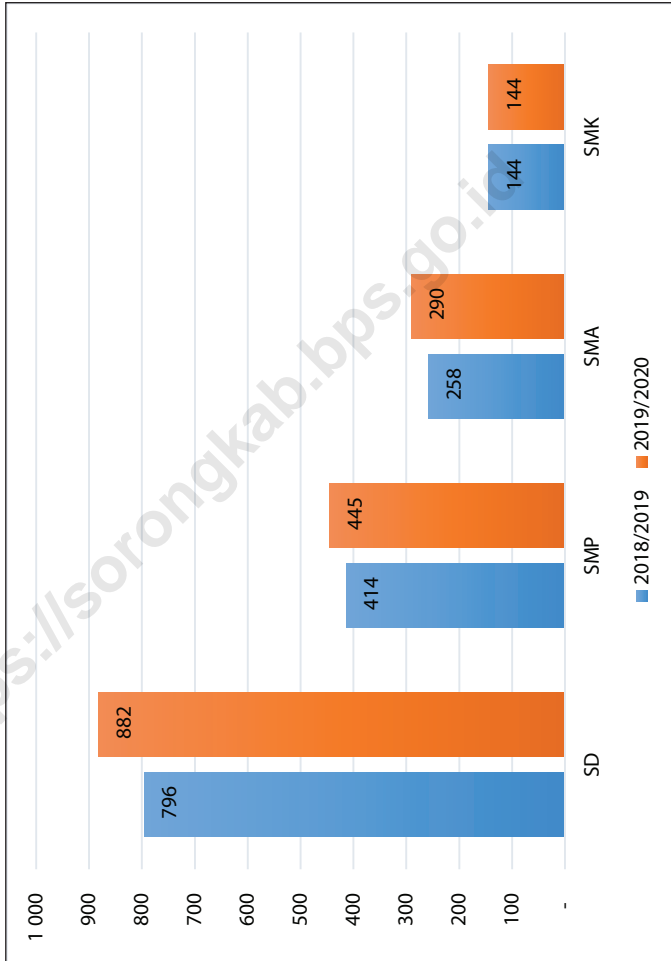
Jumlah Sekolah Menurut Jenjang Pendidikan di Kabupaten Sorong, 2018/2019 dan 2019/2020
Number of Schools by Educational Level in Sorong Regency, 2018/2019 and 2019/2020



Sumber/Source : Kementerian Pendidikan dan Kebudayaan, Data Semester Ganjil / Ministry of Education and Culture, Odd Semester Data

Gambar 4.2
Figures

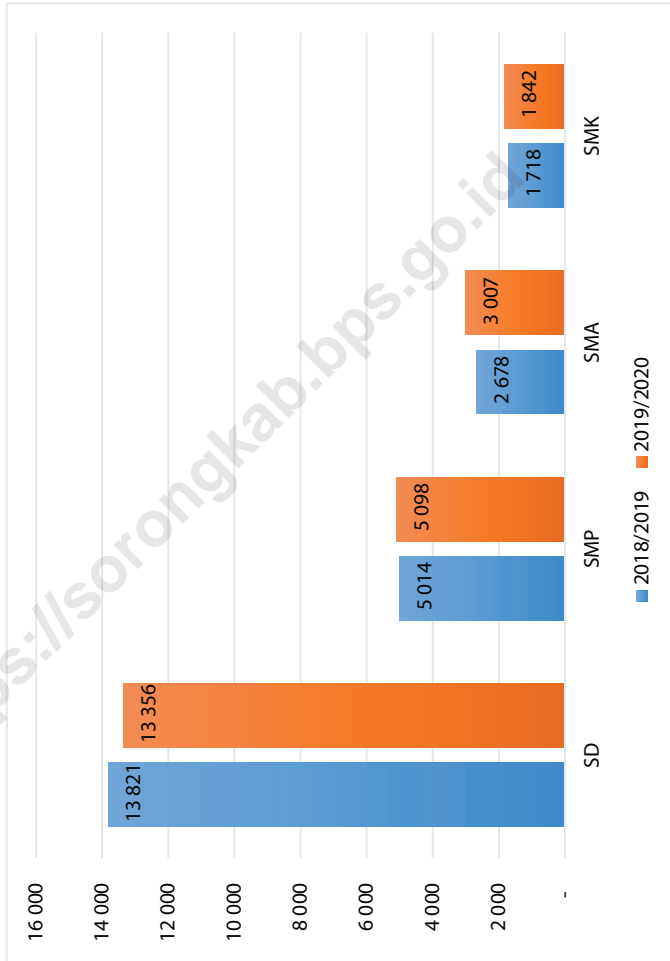
Jumlah Guru Menurut Jenjang Pendidikan di Kabupaten Sorong, 2018/2019 dan 2019/2020
Number of Teachers by Educational Level di Kabupaten Sorong, 2018/2019 and 2019/2020



Sumber/Source : Kementerian Pendidikan dan Kebudayaan, Data Semester Ganjil / Ministry of Educations and Culture, Odd Semester Data

Gambar 4.3
Figures

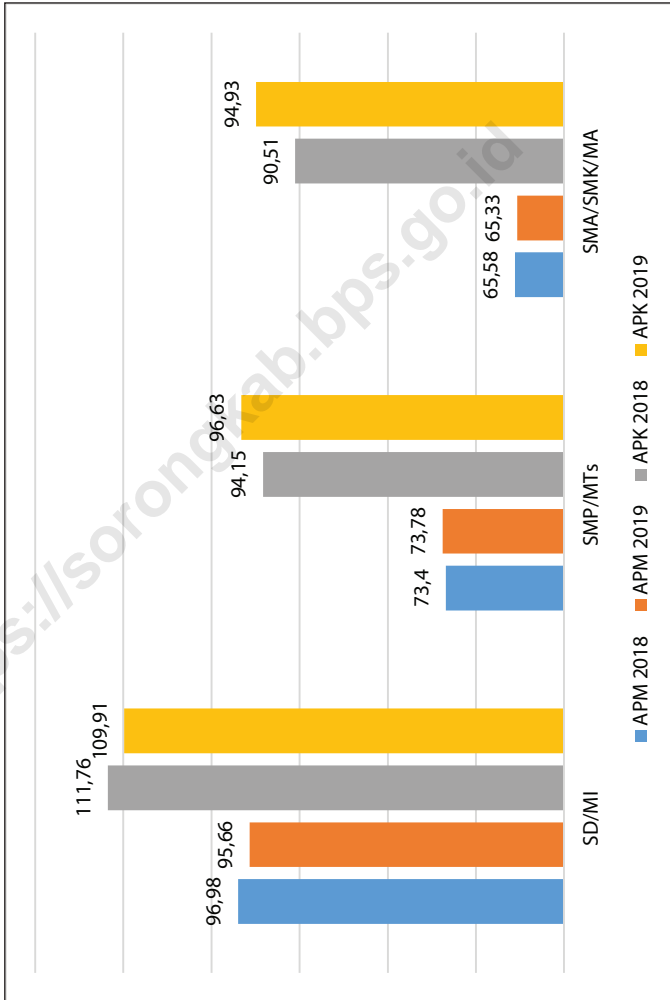
Jumlah Murid Menurut Jenjang Pendidikan di Kabupaten Sorong, 2018/2019 dan 2019/2020
Number of Pupils by Educational Level in Sorong Regency, 2018/2019 and 2019/2020



Sumber/Source : Kementerian Pendidikan dan Kebudayaan, Data Semester Ganjil/Ministry of Educations and Culture, Odd Semester Data

Gambar 4.4
Figures

Angka Partisipasi Murni (APM) dan Angka Partisipasi Kasar (APK) Menurut Jenjang Pendidikan di Kabupaten Sorong, 2018–2019
Net Participation Rates and Gross Participation Rates by Educational Level in Sorong Regency, 2018–2019



Sumber/Source: BPS, Survei Sosial Ekonomi Nasional (Susenas) / BPS-Statistics Indonesia, National Socioeconomic Survey

4.1 PENDIDIKAN EDUCATION

Tabel 4.1.1 **Jumlah Sekolah, Guru, dan Murid Taman Kanak-Kanak (TK) di Bawah Kementerian Pendidikan dan Kebudayaan Menurut Distrik di Kabupaten Sorong, 2018/2019 dan 2019/2020**
Number of Schools, Teachers, and Pupils in Kindergarten Under the Ministry of Education and Culture by Subdistrict in Sorong Regency, 2018/2019 and 2019/2020

| Distrik Subdistrict | Sekolah/Schools | | Guru ¹ /Teachers ¹ | | Murid/Pupils | |
|------------------------|-----------------|-----------|--|-----------|--------------|-----------|
| | 2018/2019 | 2019/2020 | 2018/2019 | 2019/2020 | 2018/2019 | 2019/2020 |
| (1) | (2) | (3) | (4) | (5) | (6) | (7) |
| Klaso | - | - | - | - | - | - |
| Saengkeduk | - | - | - | - | - | - |
| Makbon | 1 | 2 | 2 | 2 | 23 | 32 |
| Klayili | - | - | - | - | - | - |
| Beraur | - | - | - | - | - | - |
| Bagun | - | - | - | - | - | - |
| Botain | - | - | - | - | - | - |
| Klamono | 3 | 4 | 5 | 6 | 67 | 57 |
| Klasafet | - | - | - | - | - | - |
| Malabotom | - | - | - | - | - | - |
| Klabot | - | - | - | - | - | - |
| Buk | - | - | - | - | - | - |
| Klawak | - | - | - | - | - | - |
| Konhir | - | - | - | - | - | - |
| Hobard | - | - | - | - | - | - |

Lanjutan Tabel/*Continued Table* 4.1.1

| Distrik Subdistrict | Sekolah/Schools | | Guru ¹ /Teachers ¹ | | Murid/Pupils | |
|------------------------|-----------------|-----------|--|-----------|--------------|--------------|
| | 2018/2019 | 2019/2020 | 2018/2019 | 2019/2020 | 2018/2019 | 2019/2020 |
| (1) | (2) | (3) | (4) | (5) | (6) | (7) |
| Salawati | 16 | 16 | 25 | 22 | 246 | 250 |
| Mayamuk | 6 | 6 | 12 | 15 | 113 | 130 |
| Moisigin | 1 | 2 | 4 | 4 | 29 | 31 |
| Seget | 1 | 1 | 1 | 1 | 10 | 12 |
| Segun | - | - | - | - | - | - |
| Salawati Selatan | 1 | 1 | 2 | 4 | 49 | 21 |
| Salawati Tengah | - | - | - | - | - | - |
| Aimas | 16 | 16 | 36 | 30 | 437 | 451 |
| Mariat | 5 | 5 | 12 | 15 | 187 | 174 |
| Sorong | - | - | - | - | - | - |
| Sayosa | - | - | - | - | - | - |
| Wemak | - | - | - | - | - | - |
| Sayosa Timur | - | - | - | - | - | - |
| Maudus | - | - | - | - | - | - |
| Sunook | - | - | - | - | - | - |
| Sorong | 50 | 53 | 99 | 99 | 1 161 | 1 158 |

Catatan/Note: ¹ Jumlah guru termasuk kepala sekolah dan guru / *The total of teachers including headmaster and teacher*
 Sumber/Source: Dinas Pendidikan dan Kebudayaan Kabupaten Sorong / *Educations and Culture Office of Sorong Regency*

Tabel
Table 4.1.2

**Jumlah Sekolah, Guru, dan Murid Raudatul Athfal (RA)
di Bawah Kementerian Agama di Kabupaten Sorong,
2017/2018 dan 2018/2019**
**Number of Schools, Teachers, and Pupils in Raudatul Athfal
(RA) Under the Ministry of Religious Affairs in Sorong
Regency, 2017/2018 and 2018/2019**

| Distrik Subdistrict | Sekolah/Schools | | Guru ¹ /Teachers ¹ | | Murid/Pupils | |
|------------------------|-----------------|-----------|--|-----------|--------------|-----------|
| | 2017/2018 | 2018/2019 | 2017/2018 | 2018/2019 | 2017/2018 | 2018/2019 |
| (1) | (2) | (3) | (4) | (5) | (6) | (7) |
| Sorong | 12 | 12 | 40 | 39 | 477 | 551 |

Catatan/Note: ¹ Jumlah guru termasuk kepala sekolah dan guru / *The total of teachers including headmaster and teacher*

Sumber/Source: Kantor Kementerian Agama Kabupaten Sorong, Data Semester Ganjil / *Ministry of Religious Affairs of Sorong Regency, Odd Semester Data*

Tabel
Table 4.1.3

**Jumlah Sekolah, Guru, dan Murid Sekolah Dasar (SD)
di Bawah Kementerian Pendidikan dan Kebudayaan
Menurut Distrik di Kabupaten Sorong, 2018/2019 dan
2019/2020**

***Number of Schools, Teachers, and Pupils in Primary Schools
Under the Ministry of Education and Culture by Subdistrict
in Sorong Regency, 2018/2019 and 2019/2020***

| Distrik Subdistrict | Sekolah/Schools | | | | | |
|------------------------|-----------------|-----------|----------------|-----------|--------------|-----------|
| | Negeri/Public | | Swasta/Private | | Jumlah/Total | |
| | 2018/2019 | 2019/2020 | 2018/2019 | 2019/2020 | 2018/2019 | 2019/2020 |
| (1) | (2) | (3) | (4) | (5) | (6) | (7) |
| Klaso | 2 | 2 | 1 | 1 | 3 | 3 |
| Saengkeduk | - | - | - | - | - | - |
| Makbon | 5 | 6 | 4 | 4 | 9 | 10 |
| Klayili | 3 | 3 | 2 | 2 | 5 | 5 |
| Beraur | 3 | 2 | 2 | 2 | 5 | 4 |
| Bagun | - | - | - | - | - | - |
| Botain | - | - | - | - | - | - |
| Klamono | 6 | 5 | 3 | 3 | 9 | 8 |
| Klasafet | - | - | - | - | - | - |
| Malabotom | - | - | - | - | - | - |
| Klabot | 2 | 2 | 1 | - | 3 | 2 |
| Buk | - | - | - | - | - | - |
| Klawak | 3 | 4 | - | - | 3 | 4 |
| Konhir | - | - | - | - | - | - |
| Hobard | - | - | - | - | - | - |
| Salawati | 9 | 9 | 2 | 2 | 11 | 11 |

Lanjutan Tabel/Continued Table 4.1.3

| Distrik Subdistrict | Sekolah/Schools | | | | | |
|------------------------|-----------------|-----------|----------------|-----------|--------------|------------|
| | Negeri/Public | | Swasta/Private | | Jumlah/Total | |
| | 2018/2019 | 2019/2020 | 2018/2019 | 2019/2020 | 2018/2019 | 2019/2020 |
| (1) | (2) | (3) | (4) | (5) | (6) | (7) |
| Mayamuk | 9 | 9 | 3 | 4 | 12 | 13 |
| Moisingin | - | - | - | - | - | - |
| Seget | 4 | 4 | 3 | 3 | 7 | 7 |
| Segun | 5 | 5 | 1 | 1 | 6 | 6 |
| Salawati Selatan | 5 | 5 | 2 | 2 | 7 | 7 |
| Salawati Tengah | - | - | - | - | - | - |
| Aimas | 14 | 13 | 6 | 6 | 20 | 19 |
| Mariat | 7 | 7 | 2 | 2 | 9 | 9 |
| Sorong | - | 1 | - | - | - | 1 |
| Sayosa | 7 | 7 | - | - | 7 | 7 |
| Wemak | - | - | - | - | - | - |
| Sayosa Timur | - | - | - | - | - | - |
| Maudus | 1 | 1 | 2 | 2 | 3 | 3 |
| Sunook | - | - | - | - | - | - |
| Sorong | 92 | 91 | 36 | 36 | 128 | 127 |

Lanjutan Tabel/*Continued Table* 4.1.3

| Distrik Subdistrict | Guru ¹ /Teachers ¹ | | | | | |
|------------------------|--|-----------|------------------------|-----------|----------------------|-----------|
| | Negeri/ <i>Public</i> | | Swasta/ <i>Private</i> | | Jumlah/ <i>Total</i> | |
| | 2018/2019 | 2019/2020 | 2018/2019 | 2019/2020 | 2018/2019 | 2019/2020 |
| (1) | (8) | (9) | (10) | (11) | (12) | (13) |
| Klaso | 7 | 8 | 4 | 5 | 11 | 13 |
| Saengkeduk | - | - | - | - | - | - |
| Makbon | 25 | 34 | 14 | 18 | 39 | 52 |
| Klayili | 9 | 14 | 11 | 10 | 20 | 24 |
| Beraur | 14 | 10 | 8 | 9 | 22 | 19 |
| Bagun | - | - | - | - | - | - |
| Botain | - | - | - | - | - | - |
| Klamono | 31 | 25 | 22 | 19 | 53 | 44 |
| Klasafet | - | - | - | - | - | - |
| Malabotom | - | - | - | - | - | - |
| Klabot | 6 | 10 | 2 | - | 8 | 10 |
| Buk | - | - | - | - | - | - |
| Klawak | 13 | 18 | - | - | 13 | 18 |
| Konhir | - | - | - | - | - | - |
| Hobard | - | - | - | - | - | - |
| Salawati | 76 | 83 | 14 | 8 | 90 | 91 |
| Mayamuk | 73 | 83 | 19 | 24 | 92 | 107 |
| Moisigin | - | - | - | - | - | - |
| Seget | 16 | 20 | 13 | 17 | 29 | 37 |

Lanjutan Tabel/Continued Table 4.1.3

| Distrik Subdistrict | Guru ¹ /Teachers ¹ | | | | | |
|------------------------|--|------------|----------------|------------|--------------|------------|
| | Negeri/Public | | Swasta/Private | | Jumlah/Total | |
| | 2018/2019 | 2019/2020 | 2018/2019 | 2019/2020 | 2018/2019 | 2019/2020 |
| (1) | (8) | (9) | (10) | (11) | (12) | (13) |
| Segun | 19 | 23 | 5 | 6 | 24 | 29 |
| Salawati Selatan | 25 | 29 | 5 | 6 | 30 | 35 |
| Salawati Tengah | - | - | - | - | - | - |
| Aimas | 174 | 176 | 42 | 47 | 216 | 223 |
| Mariat | 62 | 67 | 17 | 19 | 79 | 86 |
| Sorong | - | 9 | - | - | - | 9 |
| Sayosa | 18 | 31 | - | - | 18 | 31 |
| Wemak | - | - | - | - | - | - |
| Sayosa Timur | - | - | - | - | - | - |
| Maudus | 3 | 4 | 5 | 5 | 8 | 9 |
| Sunook | - | - | - | - | - | - |
| Sorong | 610 | 683 | 186 | 199 | 796 | 882 |

Lanjutan Tabel/*Continued Table* 4.1.3

| Distrik Subdistrict | Murid/Pupils | | | | | |
|------------------------|---------------|-----------|----------------|-----------|--------------|-----------|
| | Negeri/Public | | Swasta/Private | | Jumlah/Total | |
| | 2018/2019 | 2019/2020 | 2018/2019 | 2019/2020 | 2018/2019 | 2019/2020 |
| (1) | (14) | (15) | (16) | (17) | (18) | (19) |
| Klaso | 90 | 96 | 67 | 69 | 157 | 165 |
| Saengkeduk | - | - | - | - | - | - |
| Makbon | 468 | 463 | 221 | 194 | 689 | 657 |
| Klayili | 106 | 93 | 156 | 188 | 262 | 281 |
| Beraur | 323 | 197 | 153 | 145 | 476 | 342 |
| Bagun | - | - | - | - | - | - |
| Botain | - | - | - | - | - | - |
| Klamono | 413 | 365 | 443 | 417 | 856 | 782 |
| Klasafet | - | - | - | - | - | - |
| Malabotom | - | - | - | - | - | - |
| Klabot | 114 | 122 | 142 | - | 256 | 122 |
| Buk | - | - | - | - | - | - |
| Klawak | 310 | 287 | - | - | 310 | 287 |
| Konhir | - | - | - | - | - | - |
| Hobard | - | - | - | - | - | - |
| Salawati | 1 120 | 1 065 | 71 | 78 | 1 191 | 1 143 |
| Mayamuk | 1 096 | 1 126 | 296 | 355 | 1 392 | 1 481 |
| Moisigin | - | - | - | - | - | - |
| Seget | 298 | 307 | 451 | 444 | 749 | 751 |

Lanjutan Tabel/Continued Table 4.1.3

| Distrik Subdistrict | Murid/Pupils | | | | | |
|------------------------|---------------|---------------|----------------|--------------|---------------|---------------|
| | Negeri/Public | | Swasta/Private | | Jumlah/Total | |
| | 2018/2019 | 2019/2020 | 2018/2019 | 2019/2020 | 2018/2019 | 2019/2020 |
| (1) | (14) | (15) | (16) | (17) | (18) | (19) |
| Segun | 290 | 308 | 75 | 74 | 365 | 382 |
| Salawati Selatan | 622 | 504 | 117 | 132 | 739 | 636 |
| Salawati Tengah | - | - | - | - | - | - |
| Aimas | 2 949 | 2 852 | 737 | 887 | 3 686 | 3 739 |
| Mariat | 1 034 | 1 052 | 153 | 174 | 1 187 | 1 226 |
| Sorong | - | 69 | - | - | - | 69 |
| Sayosa | 624 | 583 | - | - | 624 | 583 |
| Wemak | - | - | - | - | - | - |
| Sayosa Timur | - | - | - | - | - | - |
| Maudus | 86 | 84 | 51 | 40 | 137 | 124 |
| Sunook | - | - | - | - | - | - |
| Sorong | 10 541 | 10 073 | 3 280 | 3 283 | 13 821 | 13 356 |

Catatan/Note: ¹ Jumlah guru termasuk kepala sekolah dan guru / The total of teachers including headmaster and teacher
 Sumber/Source: Kementerian Pendidikan dan Kebudayaan, Sistem Data Pokok Pendidikan, Data Semester Ganjil / Ministry of
 Educations and Culture, Basic Education Data System, Odd Semester Data

Tabel
Table 4.1.4

Jumlah Sekolah, Guru, dan Murid Madrasah Ibtidaiyah (MI) di Bawah Kementerian Agama di Kabupaten Sorong, 2017/2018 dan 2018/2019
Number of Schools, Teachers, and Pupils in Madrasah Ibtidaiyah (MI) Under the Ministry of Religious Affairs in Sorong Regency, 2017/2018 and 2018/2019

| Distrik Subdistrict | Sekolah/Schools | | Guru ¹ /Teachers ¹ | | Murid/Pupils | |
|------------------------|-----------------|-----------|--|-----------|--------------|-----------|
| | 2017/2018 | 2018/2019 | 2017/2018 | 2018/2019 | 2017/2018 | 2018/2019 |
| (1) | (2) | (3) | (4) | (5) | (6) | (7) |
| Sorong | 11 | 11 | 102 | 125 | 1 453 | 1 492 |

Catatan/Note: ¹ Jumlah guru termasuk kepala sekolah dan guru / *The total of teachers including headmaster and teacher*

Sumber/Source: Kantor Kementerian Agama Kabupaten Sorong, Data Semester Ganjil / *Ministry of Religious Affairs of Sorong Regency, Odd Semester Data*

Tabel
Table 4.1.5

Jumlah Sekolah, Guru, dan Murid Sekolah Menengah Pertama (SMP) di Bawah Kementerian Pendidikan dan Kebudayaan Menurut Distrik di Kabupaten Sorong, 2018/2019 dan 2019/2020
Number of Schools, Teachers, and Pupils in Junior High Schools Under the Ministry of Education and Culture by Subdistrict in Regency Regency, 2018/2019 and 2019/2020

| Distrik Subdistrict | Sekolah/Schools | | | | | |
|------------------------|-----------------|-----------|----------------|-----------|--------------|-----------|
| | Negeri/Public | | Swasta/Private | | Jumlah/Total | |
| | 2018/2019 | 2019/2020 | 2018/2019 | 2019/2020 | 2018/2019 | 2019/2020 |
| (1) | (2) | (3) | (4) | (5) | (6) | (7) |
| Klaso | 1 | 1 | - | - | 1 | 1 |
| Saengkeduk | - | - | - | - | - | - |
| Makbon | 2 | 2 | - | - | 2 | 2 |
| Klayili | 2 | 2 | - | - | 2 | 2 |
| Beraur | 2 | 1 | - | - | 2 | 1 |
| Bagun | - | - | - | - | - | - |
| Botain | - | - | - | - | - | - |
| Klamono | 2 | 2 | - | - | 2 | 2 |
| Klasafet | - | - | - | - | - | - |
| Malabotom | - | - | - | - | - | - |
| Klabot | - | - | 1 | - | 1 | - |
| Buk | - | - | - | - | - | - |
| Klawak | 1 | 1 | - | - | 1 | 1 |
| Konhir | - | - | - | - | - | - |
| Hobard | - | - | - | - | - | - |

Lanjutan Tabel/*Continued Table* 4.1.5

| Distrik Subdistrict | Sekolah/Schools | | | | | |
|------------------------|-----------------|-----------|----------------|-----------|--------------|-----------|
| | Negeri/Public | | Swasta/Private | | Jumlah/Total | |
| | 2018/2019 | 2019/2020 | 2018/2019 | 2019/2020 | 2018/2019 | 2019/2020 |
| (1) | (2) | (3) | (4) | (5) | (6) | (7) |
| Salawati | 3 | 3 | 2 | 2 | 5 | 5 |
| Mayamuk | 2 | 2 | 2 | 2 | 4 | 4 |
| Moisigin | - | - | - | - | - | - |
| Seget | 1 | 1 | - | - | 1 | 1 |
| Segun | 1 | 1 | - | - | 1 | 1 |
| Salawati Selatan | 2 | 2 | - | - | 2 | 2 |
| Salawati Tengah | - | - | - | - | - | - |
| Aimas | 5 | 5 | 3 | 3 | 8 | 8 |
| Mariat | 1 | 1 | 2 | 3 | 3 | 4 |
| Sorong | - | - | - | - | - | - |
| Sayosa | 2 | 2 | - | - | 2 | 2 |
| Wemak | - | - | - | - | - | - |
| Sayosa Timur | - | - | - | - | - | - |
| Maudus | 1 | 1 | - | - | 1 | 1 |
| Sunook | - | - | - | - | - | - |
| Sorong | 32 | 30 | 10 | 10 | 42 | 40 |

Lanjutan Tabel/Continued Table 4.1.5

| Distrik Subdistrict | Guru ¹ /Teachers ¹ | | | | | |
|------------------------|--|-----------|----------------|-----------|--------------|-----------|
| | Negeri/Public | | Swasta/Private | | Jumlah/Total | |
| | 2018/2019 | 2019/2020 | 2018/2019 | 2019/2020 | 2018/2019 | 2019/2020 |
| (1) | (8) | (9) | (10) | (11) | (12) | (13) |
| Klaso | 4 | 4 | - | - | 4 | 4 |
| Saengkeduk | - | - | - | - | - | - |
| Makbon | 12 | 15 | - | - | 12 | 15 |
| Klayili | 10 | 14 | - | - | 10 | 14 |
| Beraur | 14 | 7 | - | - | 14 | 7 |
| Bagun | - | - | - | - | - | - |
| Botain | - | - | - | - | - | - |
| Klamono | 21 | 26 | - | - | 21 | 26 |
| Klasafet | - | - | - | - | - | - |
| Malabotom | - | - | - | - | - | - |
| Klabot | - | - | 4 | - | 4 | - |
| Buk | - | - | - | - | - | - |
| Klawak | 4 | 8 | - | - | 4 | 8 |
| Konhir | - | - | - | - | - | - |
| Hobard | - | - | - | - | - | - |
| Salawati | 34 | 38 | 27 | 30 | 61 | 68 |
| Mayamuk | 31 | 31 | 13 | 18 | 44 | 49 |
| Moisigin | - | - | - | - | - | - |
| Seget | 9 | 12 | - | - | 9 | 12 |

Lanjutan Tabel/*Continued Table* 4.1.5

| Distrik Subdistrict | Guru ¹ /Teachers ¹ | | | | | |
|------------------------|--|------------|----------------|------------|--------------|------------|
| | Negeri/Public | | Swasta/Private | | Jumlah/Total | |
| | 2018/2019 | 2019/2020 | 2018/2019 | 2019/2020 | 2018/2019 | 2019/2020 |
| (1) | (8) | (9) | (10) | (11) | (12) | (13) |
| Segun | 6 | 7 | - | - | 6 | 7 |
| Salawati Selatan | 12 | 15 | - | - | 12 | 15 |
| Salawati Tengah | - | - | - | - | - | - |
| Aimas | 88 | 88 | 38 | 38 | 126 | 126 |
| Mariat | 26 | 25 | 15 | 23 | 41 | 48 |
| Sorong | - | - | - | - | - | - |
| Sayosa | 15 | 17 | - | - | 15 | 17 |
| Wemak | - | - | - | - | - | - |
| Sayosa Timur | - | - | - | - | - | - |
| Maudus | 4 | 4 | - | - | 4 | 4 |
| Sunook | - | - | - | - | - | - |
| Sorong | 317 | 336 | 97 | 109 | 414 | 445 |

Lanjutan Tabel/Continued Table 4.1.5

| Distrik Subdistrict | Murid/Pupils | | | | | |
|------------------------|---------------|-----------|----------------|-----------|--------------|-----------|
| | Negeri/Public | | Swasta/Private | | Jumlah/Total | |
| | 2018/2019 | 2019/2020 | 2018/2019 | 2019/2020 | 2018/2019 | 2019/2020 |
| (1) | (14) | (15) | (16) | (17) | (18) | (19) |
| Klaso | 47 | 43 | - | - | 47 | 43 |
| Saengkeduk | - | - | - | - | - | - |
| Makbon | 175 | 189 | - | - | 175 | 189 |
| Klayili | 48 | 45 | - | - | 48 | 45 |
| Beraur | 67 | 23 | - | - | 67 | 23 |
| Bagun | - | - | - | - | - | - |
| Botain | - | - | - | - | - | - |
| Klamono | 274 | 312 | - | - | 274 | 312 |
| Klasafet | - | - | - | - | - | - |
| Malabotom | - | - | - | - | - | - |
| Klabot | - | - | 62 | - | 62 | - |
| Buk | - | - | - | - | - | - |
| Klawak | 17 | 30 | - | - | 17 | 30 |
| Konhir | - | - | - | - | - | - |
| Hobard | - | - | - | - | - | - |
| Salawati | 298 | 342 | 350 | 321 | 648 | 663 |
| Mayamuk | 374 | 322 | 215 | 241 | 589 | 563 |
| Moisigin | - | - | - | - | - | - |
| Seget | 239 | 261 | - | - | 239 | 261 |

Lanjutan Tabel/*Continued Table 4.1.5*

| Distrik Subdistrict | Murid/Pupils | | | | | |
|------------------------|---------------|--------------|----------------|--------------|--------------|--------------|
| | Negeri/Public | | Swasta/Private | | Jumlah/Total | |
| | 2018/2019 | 2019/2020 | 2018/2019 | 2019/2020 | 2018/2019 | 2019/2020 |
| (1) | (14) | (15) | (16) | (17) | (18) | (19) |
| Segun | 43 | 54 | - | - | 43 | 54 |
| Salawati Selatan | 130 | 152 | - | - | 130 | 152 |
| Salawati Tengah | - | - | - | - | - | - |
| Aimas | 1 192 | 1 197 | 678 | 713 | 1 870 | 1 910 |
| Mariat | 286 | 341 | 159 | 242 | 445 | 583 |
| Sorong | - | - | - | - | - | - |
| Sayosa | 56 | 63 | - | - | 56 | 63 |
| Wemak | - | - | - | - | - | - |
| Sayosa Timur | - | - | - | - | - | - |
| Maudus | 6 | 26 | - | - | 6 | 26 |
| Sunook | - | - | - | - | - | - |
| Sorong | 3 550 | 3 581 | 1 464 | 1 517 | 5 014 | 5 098 |

Catatan/Note: ¹ Jumlah guru termasuk kepala sekolah dan guru / *The total of teachers including headmaster and teacher*
 Sumber/Source: Kementerian Pendidikan dan Kebudayaan, Sistem Data Pokok Pendidikan, Data Semester Ganjil / *Ministry of
 Educations and Culture, Basic Education Data System, Odd Semester Data*

Tabel 4.1.6 Jumlah Sekolah, Guru, dan Murid Madrasah Tsanawiyah (MTs) di Bawah Kementerian Agama di Kabupaten Sorong, 2017/2018 dan 2018/2019
Number of Schools, Teachers, and Pupils in Madrasah Tsanawiyah (MTs) Under the Ministry of Religious Affairs in Sorong Regency, 2017/2018 and 2018/2019

| Distrik Subdistrict | Sekolah/Schools | | Guru ¹ /Teachers ¹ | | Murid/Pupils | |
|------------------------|-----------------|-----------|--|-----------|--------------|-----------|
| | 2017/2018 | 2018/2019 | 2017/2018 | 2018/2019 | 2017/2018 | 2018/2019 |
| (1) | (2) | (3) | (4) | (5) | (6) | (7) |
| Sorong | 9 | 9 | 98 | 129 | 1 096 | 1 017 |

Catatan/Note: ¹ Jumlah guru termasuk kepala sekolah dan guru/The total of teachers including headmaster and teacher

Sumber/Source: Kantor Kementerian Agama Kabupaten Sorong, Data Semester Ganjil/Ministry of Religious Affairs of Sorong Regency, Odd Semester Data

Tabel
Table 4.1.7

Jumlah Sekolah, Guru, dan Murid Sekolah Menengah Atas (SMA) di Bawah Kementerian Pendidikan dan Kebudayaan Menurut Distrik di Kabupaten Sorong, 2018/2019 dan 2019/2020
Number of Schools, Teachers, and Pupils in Senior High Schools Under the Ministry of Education and Culture by Subdistrict in Sorong Regency, 2018/2019 and 2019/2020

| Distrik Subdistrict | Sekolah/Schools | | | | | |
|------------------------|-----------------|-----------|----------------|-----------|--------------|-----------|
| | Negeri/Public | | Swasta/Private | | Jumlah/Total | |
| | 2018/2019 | 2019/2020 | 2018/2019 | 2019/2020 | 2018/2019 | 2019/2020 |
| (1) | (2) | (3) | (4) | (5) | (6) | (7) |
| Klaso | - | - | - | - | - | - |
| Saengkeduk | - | - | - | - | - | - |
| Makbon | 1 | 1 | - | - | 1 | 1 |
| Klayili | - | - | - | - | - | - |
| Beraur | 1 | 1 | - | - | 1 | 1 |
| Bagun | - | - | - | - | - | - |
| Botain | - | - | - | - | - | - |
| Klamono | 1 | 1 | - | - | 1 | 1 |
| Klasafet | - | - | - | - | - | - |
| Malabotom | - | - | - | - | - | - |
| Klabot | - | - | - | - | - | - |
| Buk | - | - | - | - | - | - |
| Klawak | - | - | - | - | - | - |
| Konhir | - | - | - | - | - | - |
| Hobard | - | - | - | - | - | - |

Lanjutan Tabel/*Continued Table 4.1.7*

| Distrik Subdistrict | Sekolah/Schools | | | | | |
|------------------------|-----------------|-----------|----------------|-----------|--------------|-----------|
| | Negeri/Public | | Swasta/Private | | Jumlah/Total | |
| | 2018/2019 | 2019/2020 | 2018/2019 | 2019/2020 | 2018/2019 | 2019/2020 |
| (1) | (2) | (3) | (4) | (5) | (6) | (7) |
| Salawati | 1 | 1 | 1 | 1 | 2 | 2 |
| Mayamuk | 1 | 1 | 2 | 2 | 3 | 3 |
| Moisigin | - | - | - | - | - | - |
| Seget | 1 | 1 | - | - | 1 | 1 |
| Segun | 1 | 1 | - | - | 1 | 1 |
| Salawati Selatan | 1 | 1 | - | - | 1 | 1 |
| Salawati Tengah | - | - | - | - | - | - |
| Aimas | 2 | 2 | 2 | 2 | 4 | 4 |
| Mariat | 1 | 1 | 1 | 1 | 2 | 2 |
| Sorong | - | - | - | - | - | - |
| Sayosa | - | - | - | - | - | - |
| Wemak | - | - | - | - | - | - |
| Sayosa Timur | - | - | - | - | - | - |
| Maudus | - | - | - | - | - | - |
| Sunook | - | - | - | - | - | - |
| Sorong | 11 | 11 | 7 | 7 | 18 | 18 |

Lanjutan Tabel/*Continued Table* 4.1.7

| Distrik Subdistrict | Guru ¹ /Teachers ¹ | | | | | |
|------------------------|--|-----------|----------------|-----------|--------------|-----------|
| | Negeri/Public | | Swasta/Private | | Jumlah/Total | |
| | 2018/2019 | 2019/2020 | 2018/2019 | 2019/2020 | 2018/2019 | 2019/2020 |
| (1) | (8) | (9) | (10) | (11) | (12) | (13) |
| Klaso | - | - | - | - | - | - |
| Saengkeduk | - | - | - | - | - | - |
| Makbon | 9 | 9 | - | - | 9 | 9 |
| Klayili | - | - | - | - | - | - |
| Beraur | 3 | 7 | - | - | 3 | 7 |
| Bagun | - | - | - | - | - | - |
| Botain | - | - | - | - | - | - |
| Klamono | 21 | 21 | - | - | 21 | 21 |
| Klasafet | - | - | - | - | - | - |
| Malabotom | - | - | - | - | - | - |
| Klabot | - | - | - | - | - | - |
| Buk | - | - | - | - | - | - |
| Klawak | - | - | - | - | - | - |
| Konhir | - | - | - | - | - | - |
| Hobard | - | - | - | - | - | - |
| Salawati | 30 | 31 | 7 | 13 | 37 | 44 |
| Mayamuk | 15 | 17 | 17 | 18 | 32 | 35 |
| Moisigin | - | - | - | - | - | - |
| Seget | 13 | 14 | - | - | 13 | 14 |

Lanjutan Tabel/Continued Table 4.1.7

| Distrik Subdistrict | Guru ¹ /Teachers ¹ | | | | | |
|------------------------|--|------------|----------------|-----------|--------------|------------|
| | Negeri/Public | | Swasta/Private | | Jumlah/Total | |
| | 2018/2019 | 2019/2020 | 2018/2019 | 2019/2020 | 2018/2019 | 2019/2020 |
| (1) | (8) | (9) | (10) | (11) | (12) | (13) |
| Segun | 10 | 13 | - | - | 10 | 13 |
| Salawati Selatan | 7 | 8 | - | - | 7 | 8 |
| Salawati Tengah | - | - | - | - | - | - |
| Aimas | 58 | 64 | 35 | 37 | 93 | 101 |
| Mariat | 18 | 20 | 9 | 11 | 27 | 31 |
| Sorong | - | - | - | - | - | - |
| Sayosa | - | - | - | - | - | - |
| Wemak | - | - | - | - | - | - |
| Sayosa Timur | - | - | - | - | - | - |
| Maudus | - | - | - | - | - | - |
| Sunook | - | - | - | - | - | - |
| Sorong | 184 | 204 | 74 | 86 | 258 | 290 |

Lanjutan Tabel/*Continued Table 4.1.7*

| Distrik Subdistrict | Murid/Pupils | | | | | |
|------------------------|---------------|-----------|----------------|-----------|--------------|-----------|
| | Negeri/Public | | Swasta/Private | | Jumlah/Total | |
| | 2018/2019 | 2019/2020 | 2018/2019 | 2019/2020 | 2018/2019 | 2019/2020 |
| (1) | (14) | (15) | (16) | (17) | (18) | (19) |
| Klaso | - | - | - | - | - | - |
| Saengkeduk | - | - | - | - | - | - |
| Makbon | 73 | 98 | - | - | 73 | 98 |
| Klayili | - | - | - | - | - | - |
| Beraur | 30 | 27 | - | - | 30 | 27 |
| Bagun | - | - | - | - | - | - |
| Botain | - | - | - | - | - | - |
| Klamono | 185 | 198 | - | - | 185 | 198 |
| Klasafet | - | - | - | - | - | - |
| Malabotom | - | - | - | - | - | - |
| Klabot | - | - | - | - | - | - |
| Buk | - | - | - | - | - | - |
| Klawak | - | - | - | - | - | - |
| Konhir | - | - | - | - | - | - |
| Hobard | - | - | - | - | - | - |
| Salawati | 301 | 336 | 81 | 88 | 382 | 424 |
| Mayamuk | 124 | 164 | 75 | 83 | 199 | 247 |
| Moisigin | - | - | - | - | - | - |
| Seget | 130 | 141 | - | - | 130 | 141 |

Lanjutan Tabel/Continued Table 4.1.7

| Distrik Subdistrict | Murid/Pupils | | | | | |
|------------------------|---------------|--------------|----------------|------------|--------------|--------------|
| | Negeri/Public | | Swasta/Private | | Jumlah/Total | |
| | 2018/2019 | 2019/2020 | 2018/2019 | 2019/2020 | 2018/2019 | 2019/2020 |
| (1) | (14) | (15) | (16) | (17) | (18) | (19) |
| Segun | 57 | 64 | - | - | 57 | 64 |
| Salawati Selatan | 76 | 90 | - | - | 76 | 90 |
| Salawati Tengah | - | - | - | - | - | - |
| Aimas | 894 | 1 004 | 421 | 435 | 1 315 | 1 439 |
| Mariat | 160 | 191 | 47 | 46 | 207 | 237 |
| Sorong | - | - | - | - | - | - |
| Sayosa | - | - | - | - | - | - |
| Wemak | - | - | - | - | - | - |
| Sayosa Timur | - | - | - | - | - | - |
| Maudus | - | - | - | - | - | - |
| Sunook | - | - | - | - | - | - |
| Sorong | 2 030 | 2 313 | 648 | 694 | 2 678 | 3 007 |

Catatan/Note: ¹ Jumlah guru termasuk kepala sekolah dan guru / The total of teachers including headmaster and teacher
 Sumber/Source: Kementerian Pendidikan dan Kebudayaan, Sistem Data Pokok Pendidikan, Data Semester Ganjil / Ministry of
 Educations and Culture, Basic Education Data System, Odd Semester Data

Tabel
Table 4.1.8

Jumlah Sekolah, Guru, dan Murid Sekolah Menengah Kejuruan (SMK) di Bawah Kementerian Pendidikan dan Kebudayaan Menurut Distrik di Kabupaten Sorong, 2018/2019 dan 2019/2020
Number of Schools, Teachers, and Pupils in Vocational High Schools Under the Ministry of Education and Culture by Subdistrict in Sorong Regency, 2018/2019 and 2019/2020

| Distrik Subdistrict | Sekolah/Schools | | | | | |
|------------------------|-----------------|-----------|----------------|-----------|--------------|-----------|
| | Negeri/Public | | Swasta/Private | | Jumlah/Total | |
| | 2018/2019 | 2019/2020 | 2018/2019 | 2019/2020 | 2018/2019 | 2019/2020 |
| (1) | (2) | (3) | (4) | (5) | (6) | (7) |
| Klaso | - | - | - | - | - | - |
| Saengkeduk | - | - | - | - | - | - |
| Makbon | - | - | - | - | - | - |
| Klayili | - | - | - | - | - | - |
| Beraur | - | - | - | - | - | - |
| Bagun | - | - | - | - | - | - |
| Botain | - | - | - | - | - | - |
| Klamono | - | - | - | - | - | - |
| Klasafet | - | - | - | - | - | - |
| Malabotom | - | - | - | - | - | - |
| Klabot | - | - | - | - | - | - |
| Buk | - | - | - | - | - | - |
| Klawak | - | - | - | - | - | - |
| Konhir | - | - | - | - | - | - |
| Hobard | - | - | - | - | - | - |

Lanjutan Tabel/Continued Table 4.1.8

| Distrik Subdistrict | Sekolah/Schools | | | | | |
|------------------------|-----------------|-----------|----------------|-----------|--------------|-----------|
| | Negeri/Public | | Swasta/Private | | Jumlah/Total | |
| | 2018/2019 | 2019/2020 | 2018/2019 | 2019/2020 | 2018/2019 | 2019/2020 |
| (1) | (2) | (3) | (4) | (5) | (6) | (7) |
| Salawati | 1 | 1 | 1 | 1 | 2 | 2 |
| Mayamuk | - | - | 1 | 1 | 1 | 1 |
| Moisigin | - | - | - | - | - | - |
| Seget | - | - | - | - | - | - |
| Segun | - | - | - | - | - | - |
| Salawati Selatan | - | - | - | - | - | - |
| Salawati Tengah | - | - | - | - | - | - |
| Aimas | 1 | 1 | 3 | 3 | 4 | 4 |
| Mariat | - | - | - | - | - | - |
| Sorong | - | - | - | - | - | - |
| Sayosa | - | - | - | - | - | - |
| Wemak | - | - | - | - | - | - |
| Sayosa Timur | - | - | - | - | - | - |
| Maudus | - | - | - | - | - | - |
| Sunook | - | - | - | - | - | - |
| Sorong | 2 | 2 | 5 | 5 | 7 | 7 |

Lanjutan Tabel/*Continued Table* 4.1.8

| Distrik Subdistrict | Guru ¹ /Teachers ¹ | | | | | |
|------------------------|--|-----------|------------------------|-----------|----------------------|-----------|
| | Negeri/ <i>Public</i> | | Swasta/ <i>Private</i> | | Jumlah/ <i>Total</i> | |
| | 2018/2019 | 2019/2020 | 2018/2019 | 2019/2020 | 2018/2019 | 2019/2020 |
| (1) | (8) | (9) | (10) | (11) | (12) | (13) |
| Klaso | - | - | - | - | - | - |
| Saengkeduk | - | - | - | - | - | - |
| Makbon | - | - | - | - | - | - |
| Klayili | - | - | - | - | - | - |
| Beraur | - | - | - | - | - | - |
| Bagun | - | - | - | - | - | - |
| Botain | - | - | - | - | - | - |
| Klamono | - | - | - | - | - | - |
| Klasafet | - | - | - | - | - | - |
| Malabotom | - | - | - | - | - | - |
| Klabot | - | - | - | - | - | - |
| Buk | - | - | - | - | - | - |
| Klawak | - | - | - | - | - | - |
| Konhir | - | - | - | - | - | - |
| Hobard | - | - | - | - | - | - |
| Salawati | 16 | 17 | 9 | 12 | 25 | 29 |
| Mayamuk | - | - | 28 | 26 | 28 | 26 |
| Moisigin | - | - | - | - | - | - |
| Seget | - | - | - | - | - | - |

Lanjutan Tabel/*Continued Table 4.1.8*

| Distrik Subdistrict | Guru ¹ /Teachers ¹ | | | | | |
|------------------------|--|-----------|----------------|-----------|--------------|------------|
| | Negeri/Public | | Swasta/Private | | Jumlah/Total | |
| | 2018/2019 | 2019/2020 | 2018/2019 | 2019/2020 | 2018/2019 | 2019/2020 |
| (1) | (8) | (9) | (10) | (11) | (12) | (13) |
| Segun | - | - | - | - | - | - |
| Salawati Selatan | - | - | - | - | - | - |
| Salawati Tengah | - | - | - | - | - | - |
| Aimas | 56 | 56 | 35 | 33 | 91 | 89 |
| Mariat | - | - | - | - | - | - |
| Sorong | - | - | - | - | - | - |
| Sayosa | - | - | - | - | - | - |
| Wemak | - | - | - | - | - | - |
| Sayosa Timur | - | - | - | - | - | - |
| Maudus | - | - | - | - | - | - |
| Sunook | - | - | - | - | - | - |
| Sorong | 72 | 73 | 72 | 71 | 144 | 144 |

Lanjutan Tabel/*Continued Table* 4.1.8

| Distrik Subdistrict | Murid/Pupils | | | | | |
|------------------------|---------------|-----------|----------------|-----------|--------------|-----------|
| | Negeri/Public | | Swasta/Private | | Jumlah/Total | |
| | 2018/2019 | 2019/2020 | 2018/2019 | 2019/2020 | 2018/2019 | 2019/2020 |
| (1) | (14) | (15) | (16) | (17) | (18) | (19) |
| Klaso | - | - | - | - | - | - |
| Saengkeduk | - | - | - | - | - | - |
| Makbon | - | - | - | - | - | - |
| Klayili | - | - | - | - | - | - |
| Beraur | - | - | - | - | - | - |
| Bagun | - | - | - | - | - | - |
| Botain | - | - | - | - | - | - |
| Klamono | - | - | - | - | - | - |
| Klasafet | - | - | - | - | - | - |
| Malabotom | - | - | - | - | - | - |
| Klabot | - | - | - | - | - | - |
| Buk | - | - | - | - | - | - |
| Klawak | - | - | - | - | - | - |
| Konhir | - | - | - | - | - | - |
| Hobard | - | - | - | - | - | - |
| Salawati | 122 | 122 | 44 | 44 | 166 | 166 |
| Mayamuk | - | - | 425 | 450 | 425 | 450 |
| Moisigin | - | - | - | - | - | - |
| Seget | - | - | - | - | - | - |

Lanjutan Tabel/Continued Table 4.1.8

| Distrik Subdistrict | Murid/Pupils | | | | | |
|------------------------|---------------|--------------|----------------|------------|--------------|--------------|
| | Negeri/Public | | Swasta/Private | | Jumlah/Total | |
| | 2018/2019 | 2019/2020 | 2018/2019 | 2019/2020 | 2018/2019 | 2019/2020 |
| (1) | (14) | (15) | (16) | (17) | (18) | (19) |
| Segun | - | - | - | - | - | - |
| Salawati Selatan | - | - | - | - | - | - |
| Salawati Tengah | - | - | - | - | - | - |
| Aimas | 896 | 980 | 231 | 246 | 1 127 | 1 226 |
| Mariat | - | - | - | - | - | - |
| Sorong | - | - | - | - | - | - |
| Sayosa | - | - | - | - | - | - |
| Wemak | - | - | - | - | - | - |
| Sayosa Timur | - | - | - | - | - | - |
| Maudus | - | - | - | - | - | - |
| Sunook | - | - | - | - | - | - |
| Sorong | 1 018 | 1 102 | 700 | 740 | 1 718 | 1 842 |

Catatan/Note: ¹ Jumlah guru termasuk kepala sekolah dan guru / The total of teachers including headmaster and teacher
 Sumber/Source: Kementerian Pendidikan dan Kebudayaan, Sistem Data Pokok Pendidikan, Data Semester Ganjil / Ministry of
 Educations and Culture, Basic Education Data System, Odd Semester Data

Tabel
Table 4.1.9

**Jumlah Sekolah, Guru, dan Murid Madrasah Aliyah (MA)
di Bawah Kementerian Agama di Kabupaten Sorong,
2017/2018 dan 2018/2019**
**Number of Schools, Teachers, and Pupils in Madrasah Aliyah
(MA) Under the Ministry of Religious Affairs in Sorong
Regency, 2017/2018 and 2018/2019**

| Distrik Subdistrict | Sekolah/Schools | | Guru ¹ /Teachers ¹ | | Murid/Pupils | |
|------------------------|-----------------|-----------|--|-----------|--------------|-----------|
| | 2017/2018 | 2018/2019 | 2017/2018 | 2018/2019 | 2017/2018 | 2018/2019 |
| (1) | (2) | (3) | (4) | (5) | (6) | (7) |
| Sorong | 7 | 8 | 76 | 99 | 399 | 528 |

Catatan/Note: ¹ Jumlah guru termasuk kepala sekolah dan guru / *The total of teachers including headmaster and teacher*

Sumber/Source: Kantor Kementerian Agama Kabupaten Sorong, Data Semester Ganjil / *Ministry of Religious Affairs of Sorong Regency, Odd Semester Data*

Tabel
Table 4.1.10

Jumlah Desa¹/Kelurahan yang Memiliki Fasilitas Sekolah Menurut Distrik dan Tingkat Pendidikan di Kabupaten Sorong, 2014–2019
Number of Villages¹ Having Educational Facilities by Subdistrict and Educational Level in Sorong Regency, 2014–2019

| Distrik Subdistrict | Sekolah Dasar Primary School | | | Sekolah Menengah Pertama Junior High School | | |
|------------------------|---------------------------------|------|------|--|------|------|
| | 2014 | 2018 | 2019 | 2014 | 2018 | 2019 |
| (1) | (2) | (3) | (4) | (5) | (6) | (7) |
| Klaso | 2 | 1 | 1 | - | 1 | 1 |
| Saengkeduk | - | 2 | 2 | - | - | - |
| Makbon | 9 | 10 | 10 | 1 | 2 | 2 |
| Klayili | 3 | 4 | 5 | 1 | 2 | 2 |
| Beraur | 5 | 5 | 4 | 1 | 1 | 1 |
| Bagun | - | 1 | 1 | - | 1 | 1 |
| Botain | - | - | - | - | - | - |
| Klamono | 8 | 4 | 4 | 3 | 2 | 1 |
| Klasafet | - | 2 | 2 | - | - | - |
| Malabotom | - | 4 | 3 | - | 1 | 1 |
| Klabot | 3 | 2 | 2 | 1 | - | - |
| Buk | - | 1 | 1 | - | 1 | 1 |
| Klawak | 7 | 1 | 2 | 2 | 1 | 1 |
| Konhir | - | 1 | 1 | - | - | - |
| Hobard | - | - | 1 | - | - | - |
| Salawati | 6 | 7 | 7 | 5 | 5 | 5 |
| Mayamuk | 7 | 9 | 9 | 4 | 4 | 4 |
| Moisigin | 6 | 7 | 7 | 2 | 3 | 3 |

Lanjutan Tabel/*Continued Table* 4.1.10

| Distrik Subdistrict | Sekolah Dasar Primary School | | | Sekolah Menengah Pertama Junior High School | | |
|------------------------|---------------------------------|------------|------------|--|-----------|-----------|
| | 2014 | 2018 | 2019 | 2014 | 2018 | 2019 |
| (1) | (2) | (3) | (4) | (5) | (6) | (7) |
| Seget | 6 | 6 | 6 | 1 | 1 | 1 |
| Segun | 6 | 6 | 6 | 1 | 1 | 1 |
| Salawati Selatan | 7 | 3 | 3 | 1 | 1 | 1 |
| Salawati Tengah | - | 4 | 4 | - | - | 1 |
| Aimas | 9 | 13 | 13 | 5 | 9 | 8 |
| Mariat | 5 | 6 | 6 | 3 | 3 | 5 |
| Sorong | 1 | 2 | 1 | - | - | - |
| Sayosa | 5 | 2 | 2 | 1 | 2 | 2 |
| Wemak | - | 3 | 4 | - | - | - |
| Sayosa Timur | - | 1 | 1 | - | - | - |
| Maudus | 1 | 1 | 1 | - | 1 | 1 |
| Sunook | - | 2 | 1 | - | - | - |
| Sorong | 96 | 110 | 110 | 32 | 42 | 43 |

Lanjutan Tabel/*Continued Table* 4.1.10

| Distrik Subdistrict | Sekolah Menengah Atas <i>Senior High School</i> | | | Sekolah Menengah Kejuruan <i>Vocational High School</i> | | |
|------------------------|--|------|------|--|------|------|
| | 2014 | 2018 | 2019 | 2014 | 2018 | 2019 |
| (1) | (8) | (9) | (10) | (11) | (12) | (13) |
| Klaso | - | - | - | - | - | - |
| Saengkeduk | - | - | - | - | - | - |
| Makbon | 2 | 1 | 1 | - | - | - |
| Klayili | - | - | - | - | - | - |
| Beraur | - | - | - | - | - | - |
| Bagun | - | - | - | - | - | - |
| Botain | - | - | - | - | - | - |
| Klamono | 1 | 1 | 1 | - | - | - |
| Klasafet | - | - | - | - | - | - |
| Malabotom | - | - | - | - | - | - |
| Klabot | - | - | - | - | - | - |
| Buk | - | - | 1 | - | - | - |
| Klawak | - | - | - | - | - | - |
| Konhir | - | - | - | - | - | - |
| Hobard | - | - | - | - | - | - |
| Salawati | 3 | 2 | 2 | 1 | 2 | 1 |
| Mayamuk | 5 | 5 | 5 | 1 | 1 | 1 |
| Moisigin | - | 1 | 1 | - | 1 | - |
| Seget | 1 | 1 | 1 | - | - | - |
| Segun | 1 | 1 | 1 | - | - | - |
| Salawati Selatan | 1 | 1 | 1 | - | - | - |

Lanjutan Tabel/*Continued Table* 4.1.10

| Distrik Subdistrict | Sekolah Menengah Atas <i>Senior High School</i> | | | Sekolah Menengah Kejuruan <i>Vocational High School</i> | | |
|------------------------|--|-----------|-----------|--|----------|----------|
| | 2014 | 2018 | 2019 | 2014 | 2018 | 2019 |
| (1) | (8) | (9) | (10) | (11) | (12) | (13) |
| Salawati Tengah | - | - | - | - | - | - |
| Aimas | 5 | 4 | 4 | 3 | 3 | 4 |
| Mariat | 3 | 2 | 2 | - | - | - |
| Sorong | - | - | - | - | - | - |
| Sayosa | - | - | - | - | - | - |
| Wemak | - | - | - | - | - | - |
| Sayosa Timur | - | - | - | - | - | - |
| Maudus | - | - | - | - | - | - |
| Sunook | - | - | - | - | - | - |
| Sorong | 22 | 20 | 20 | 5 | 7 | 6 |

Lanjutan Tabel/*Continued Table* 4.1.10

| Distrik Subdistrict | Perguruan Tinggi University | | |
|------------------------|--------------------------------|------|------|
| | 2014 | 2018 | 2019 |
| (1) | (14) | (15) | (16) |
| Klaso | - | - | - |
| Saengkeduk | - | - | - |
| Makbon | - | - | - |
| Klayili | - | - | - |
| Beraur | - | - | - |
| Bagun | - | - | - |
| Botain | - | - | - |
| Klamono | - | - | - |
| Klasafet | - | - | - |
| Malabotom | - | - | - |
| Klabot | - | - | - |
| Buk | - | - | - |
| Klawak | - | - | - |
| Konhir | - | - | - |
| Hobard | - | - | - |
| Salawati | - | - | - |
| Mayamuk | - | - | - |
| Moisigin | - | - | - |
| Seget | - | - | - |
| Segun | - | - | - |
| Salawati Selatan | - | - | - |

Lanjutan Tabel/*Continued Table* 4.1.10

| Distrik Subdistrict | Perguruan Tinggi University | | |
|------------------------|--------------------------------|----------|----------|
| | 2014 | 2018 | 2019 |
| (1) | (14) | (15) | (16) |
| Salawati Tengah | - | - | - |
| Aimas | 3 | 3 | 3 |
| Mariat | - | - | - |
| Sorong | - | - | - |
| Sayosa | - | - | - |
| Wemak | - | - | - |
| Sayosa Timur | - | - | - |
| Maudus | - | - | - |
| Sunook | - | - | - |
| Sorong | 3 | 3 | 3 |

Catatan/Note: ¹ Desa pada tabel ini termasuk Unit Permukiman Transmigrasi (UPT) yang masih dibina oleh kementerian terkait dan nagari di Kabupaten/Kota Sumatera Barat / Villages in this table include Transmigration Settlement Unit which is still fostered by the relevant ministries and the nagari in the Province of Sumatera Barat

Sumber/Source: BPS, Pendataan Potensi Desa (Podes) / BPS–Statistics Indonesia, Village Potential Data Collection

Tabel 4.1.11 Angka Partisipasi Murni (APM) dan Angka Partisipasi Kasar (APK) Menurut Jenjang Pendidikan di Kabupaten Sorong, 2018–2019
Net Participation Rates and Gross Participation Rates by Educational Level in Sorong Regency, 2018–2019

| Jenjang Pendidikan Educational Level | Angka Partisipasi Murni (APM) Net Participation Rates | | Angka Partisipasi Kasar (APK) Gross Participation Rates | |
|---|--|-------|--|--------|
| | 2018 | 2019 | 2018 | 2019 |
| (1) | (2) | (3) | (4) | (5) |
| SD/MI Elementary School | 96,98 | 95,66 | 111,76 | 109,91 |
| SMP/MTs Junior High School | 73,40 | 73,78 | 94,15 | 96,63 |
| SMA/SMK/MA Senior High School | 65,58 | 65,33 | 90,51 | 94,93 |

Sumber/Source: BPS, Survei Sosial Ekonomi Nasional (Susenas) / BPS-Statistics Indonesia, National Socioeconomic Survey

Tabel
Table 4.1.12

Persentase Penduduk Berumur 15 Tahun ke Atas yang Melek Huruf Menurut Kelompok Umur di Kabupaten Sorong, 2018–2019
Percentage of Literate People Aged 15 Years and Over by Age Group in Sorong Regency, 2018–2019

| Kelompok Umur <i>Age Group</i> | 2018 | 2019 |
|-----------------------------------|---------------|--------------|
| (1) | (2) | (3) |
| 15 – 19 | 100,00 | 100,00 |
| 20 – 24 | 100,00 | 99,69 |
| 25 – 29 | 98,43 | 100,00 |
| 30 – 34 | 99,20 | 100,00 |
| 35 – 39 | 98,39 | 100,00 |
| 40 – 44 | 97,74 | 98,10 |
| 45 – 49 | 100,00 | 100,00 |
| 50+ | 89,29 | 90,53 |
| Jumlah/Total | | |
| 15 – 24 | 100,00 | 99,85 |
| 15 – 44 | 98,97 | 99,65 |
| 15+ | 96,89 | 97,57 |
| 45+ | 92,29 | 93,19 |

Sumber/Source: BPS, Survei Sosial Ekonomi Nasional (Susenas) / BPS-Statistics Indonesia, National Socioeconomic Survey

4.2 KESEHATAN HEALTH

Tabel 4.2.1 **Jumlah Desa¹/Kelurahan yang Memiliki Sarana Kesehatan Menurut Distrik di Kabupaten Sorong, 2014–2019**
Number of Villages¹ Having Health Facilities by Subdistrict in Sorong Regency, 2014–2019

| Distrik Subdistrict | Poliklinik Polyclinic | | | Puskesmas Public Health Center | | |
|------------------------|--------------------------|------|------|-----------------------------------|------|------|
| | 2014 | 2018 | 2019 | 2014 | 2018 | 2019 |
| (1) | (2) | (3) | (4) | (5) | (6) | (7) |
| Klaso | - | - | - | 1 | 1 | 1 |
| Saengkeduk | - | - | - | - | - | - |
| Makbon | - | - | - | 1 | 1 | 1 |
| Klayili | - | - | - | 1 | 1 | 1 |
| Beraur | - | - | - | 2 | 1 | 1 |
| Bagun | - | - | - | - | - | - |
| Botain | - | - | - | - | - | - |
| Klamono | 2 | 1 | - | 2 | 1 | 1 |
| Klasafet | - | - | 1 | - | - | - |
| Malabotom | - | - | 1 | - | - | - |
| Klabot | - | - | - | - | - | 1 |
| Buk | - | - | - | - | - | 1 |
| Klawak | - | - | - | 1 | 1 | 1 |
| Konhir | - | - | - | - | - | - |
| Hobard | - | - | - | - | - | 1 |
| Salawati | - | - | - | 1 | 1 | 1 |
| Mayamuk | 1 | 1 | 1 | 1 | 1 | 1 |
| Moisigin | - | - | - | 1 | 1 | 1 |

Lanjutan Tabel/*Continued Table* 4.2.1

| Distrik Subdistrict | Poliklinik Polyclinic | | | Puskesmas Public Health Center | | |
|------------------------|--------------------------|----------|----------|-----------------------------------|-----------|-----------|
| | 2014 | 2018 | 2019 | 2014 | 2018 | 2019 |
| (1) | (2) | (3) | (4) | (5) | (6) | (7) |
| Seget | 2 | 2 | 1 | 1 | 1 | 2 |
| Segun | 1 | - | - | 1 | 1 | 1 |
| Salawati Selatan | - | - | - | 1 | 1 | - |
| Salawati Tengah | - | - | - | - | 1 | - |
| Aimas | 1 | 1 | 1 | 1 | 1 | 1 |
| Mariat | 2 | 2 | 1 | 1 | 1 | 1 |
| Sorong | - | - | - | - | - | 1 |
| Sayosa | - | - | - | 1 | 2 | 1 |
| Wemak | - | - | - | - | - | - |
| Sayosa Timur | - | - | - | - | - | - |
| Maudus | - | - | - | - | 1 | 1 |
| Sunook | - | - | - | - | - | - |
| Sorong | 9 | 7 | 6 | 17 | 18 | 20 |

Lanjutan Tabel/Continued Table 4.2.1

| Distrik Subdistrict | Puskesmas Pembantu Subsidiary of Public Health Center | | | Apotek Pharmacy | | |
|------------------------|--|------|------|--------------------|------|------|
| | 2014 | 2018 | 2019 | 2014 | 2018 | 2019 |
| (1) | (8) | (9) | (10) | (11) | (12) | (13) |
| Klaso | 1 | - | - | - | - | - |
| Saengkeduk | - | 1 | 1 | - | - | - |
| Makbon | 4 | 7 | 5 | - | - | - |
| Klayili | 1 | 2 | 2 | - | - | - |
| Beraur | 3 | 2 | 3 | - | - | - |
| Bagun | - | 1 | 1 | - | - | - |
| Botain | - | - | - | - | - | - |
| Klamono | 4 | 1 | - | - | 1 | 1 |
| Klasafet | - | - | - | - | - | - |
| Malabotom | - | - | - | - | - | - |
| Klabot | 1 | 2 | 1 | - | - | - |
| Buk | - | 1 | - | - | - | - |
| Klawak | - | - | - | - | - | - |
| Konhir | - | - | 1 | - | - | - |
| Hobard | - | - | - | - | - | - |
| Salawati | 6 | 5 | 5 | - | 1 | 1 |
| Mayamuk | 6 | 4 | 4 | - | 1 | 1 |
| Moisigin | 6 | 4 | 3 | - | - | - |
| Seget | 1 | 1 | 3 | - | 1 | - |
| Segun | 2 | 4 | 1 | - | - | - |
| Salawati Selatan | - | - | - | - | - | - |

Lanjutan Tabel/*Continued Table 4.2.1*

| Distrik Subdistrict | Puskesmas Pembantu <i>Subsidiary of Public Health Center</i> | | | Apotek <i>Pharmacy</i> | | |
|------------------------|---|-----------|-----------|---------------------------|-----------|-----------|
| | 2014 | 2018 | 2019 | 2014 | 2018 | 2019 |
| (1) | (8) | (9) | (10) | (11) | (12) | (13) |
| Salawati Tengah | - | 2 | 1 | - | - | - |
| Aimas | 8 | 8 | 6 | 4 | 5 | 5 |
| Mariat | 1 | 2 | 1 | 3 | 3 | 3 |
| Sorong | - | 1 | - | - | - | - |
| Sayosa | 3 | 1 | 1 | - | - | - |
| Wemak | - | 2 | 2 | - | - | - |
| Sayosa Timur | - | 1 | - | - | - | - |
| Maudus | 1 | - | - | - | - | - |
| Sunook | - | - | - | - | - | - |
| Sorong | 48 | 52 | 41 | 7 | 12 | 11 |

Catatan/Note: ¹ Desa pada tabel ini termasuk Unit Permukiman Transmigrasi (UPT) yang masih dibina oleh kementerian terkait dan nagari di Kabupaten/Kota Sumatera Barat / Villages in this table include Transmigration Settlement Unit which is still fostered by the relevant ministries and the nagari in the Province of Sumatera Barat

Sumber/Source: BPS, Pendataan Potensi Desa (Podes) / BPS-Statistics Indonesia, Village Potential Data Collecting

Tabel 4.2.2 Jumlah Puskesmas, Klinik/Balai Kesehatan, Posyandu, dan Polindes Menurut Distrik di Kabupaten Sorong, 2018–2019
Number of Public Health Center, Medical Clinic, Integrated Service Post, Village Maternity Cottage by Subdistrict in Sorong Regency, 2018–2019

| Distrik Subdistrict | Puskesmas Public Health Center | | Klinik/Balai Kesehatan Medical Clinic | |
|------------------------|-----------------------------------|------|--|------|
| | 2018 | 2019 | 2018 | 2019 |
| (1) | (2) | (3) | (4) | (5) |
| Klaso | 1 | 1 | - | - |
| Saengkeduk | - | - | - | - |
| Makbon | 1 | 1 | - | - |
| Klayili | 1 | 1 | - | - |
| Beraur | 1 | 1 | - | - |
| Bagun | - | - | - | - |
| Botain | - | - | - | - |
| Klamono | 1 | 1 | - | - |
| Klasafet | - | - | - | - |
| Malabotom | - | - | - | - |
| Klabot | 1 | 1 | - | - |
| Buk | 1 | 1 | - | - |
| Klawak | 1 | 1 | - | - |
| Konhir | - | - | - | - |
| Hobard | 1 | 1 | - | - |
| Salawati | 1 | 1 | - | - |
| Mayamuk | 1 | 1 | 1 | 1 |
| Moisigin | 1 | 1 | - | - |

Lanjutan Tabel/*Continued Table 4.2.2*

| Distrik Subdistrict | Puskesmas Public Health Center | | Klinik/Balai Kesehatan Medical Clinic | |
|------------------------|-----------------------------------|-----------|--|----------|
| | 2018 | 2019 | 2018 | 2019 |
| (1) | (2) | (3) | (4) | (5) |
| Seget | 1 | 1 | - | - |
| Segun | 1 | 1 | - | - |
| Salawati Selatan | 1 | 1 | - | - |
| Salawati Tengah | - | - | - | - |
| Aimas | 1 | 1 | 4 | 4 |
| Mariat | 1 | 1 | 1 | 1 |
| Sorong | 1 | 1 | - | - |
| Sayosa | 1 | 1 | - | - |
| Wemak | - | - | - | - |
| Sayosa Timur | - | - | - | - |
| Maudus | 1 | 1 | - | - |
| Sunook | - | - | - | - |
| Sorong | 20 | 20 | 6 | 6 |

Lanjutan Tabel/Continued Table 4.2.2

| Distrik Subdistrict | Posyandu Integrated Service Post | | Polindes Village Maternity Cottage | |
|------------------------|-------------------------------------|------|---------------------------------------|------|
| | 2018 | 2019 | 2018 | 2019 |
| (1) | (6) | (7) | (8) | (9) |
| Klaso | 6 | 6 | - | - |
| Saengkeduk | - | - | - | - |
| Makbon | 9 | 9 | 1 | 1 |
| Klayili | 9 | 9 | - | - |
| Beraur | 8 | 8 | - | - |
| Bagun | - | - | - | - |
| Botain | - | - | - | - |
| Klamono | 17 | 17 | 1 | 1 |
| Klasafet | - | - | - | - |
| Malabotom | - | - | - | - |
| Klabot | 8 | 8 | 1 | 1 |
| Buk | - | - | - | - |
| Klawak | 13 | 13 | 1 | 1 |
| Konhir | - | - | - | - |
| Hobard | - | - | - | - |
| Salawati | 9 | 9 | 7 | 7 |
| Mayamuk | 12 | 12 | 6 | 6 |
| Moisigin | 8 | 8 | 2 | 2 |
| Seget | 9 | 9 | 1 | 1 |
| Segun | 9 | 9 | 4 | 4 |
| Salawati Selatan | 16 | 16 | 2 | 2 |

Lanjutan Tabel/*Continued Table 4.2.2*

| Distrik Subdistrict | Posyandu <i>Integrated Service Post</i> | | Polindes <i>Village Maternity Cottage</i> | |
|------------------------|--|------------|--|-----------|
| | 2018 | 2019 | 2018 | 2019 |
| (1) | (6) | (7) | (8) | (9) |
| Salawati Tengah | - | - | - | - |
| Aimas | 22 | 22 | 3 | 3 |
| Mariat | 12 | 12 | 1 | 1 |
| Sorong | 7 | 7 | - | - |
| Sayosa | 6 | 6 | 4 | 4 |
| Wemak | - | - | - | - |
| Sayosa Timur | - | - | - | - |
| Maudus | 5 | 5 | - | - |
| Sunook | - | - | - | - |
| Sorong | 185 | 185 | 34 | 34 |

Catatan/Note: Rumah Sakit Umum Daerah Kabupaten Sorong sementara proses relokasi dari Kota Sorong ke Aimas, Kabupaten Sorong

Sumber/Source: Dinas Kesehatan Kabupaten Sorong / *Health Office of Sorong Regency*

Tabel 4.2.3 Jumlah Tenaga Kesehatan Menurut Distrik di Kabupaten Sorong, 2019
Number of Medical Personnel by Subdistrict in Sorong Regency, 2019

| Distrik Subdistrict | Dokter Doctor | Perawat Nurse | Bidan Midwife | Farmasi Pharmaceutical | Ahli Gizi Nutritionist |
|------------------------|------------------|------------------|------------------|---------------------------|---------------------------|
| (1) | (2) | (3) | (4) | (5) | (6) |
| Klaso | - | 3 | 3 | - | - |
| Saengkeduk | - | - | - | - | - |
| Makbon | - | 17 | 4 | 1 | 1 |
| Klayili | 1 | 4 | 2 | 1 | - |
| Beraur | - | 3 | 10 | - | 1 |
| Bagun | - | - | - | - | 1 |
| Botain | - | - | - | - | - |
| Klamono | - | 13 | 9 | 2 | - |
| Klasafet | - | - | - | - | - |
| Malabotom | - | - | - | - | - |
| Klabot | - | 4 | 4 | - | - |
| Buk | - | - | - | - | - |
| Klawak | - | 5 | 4 | - | - |
| Konhir | - | - | - | - | - |
| Hobard | - | - | 1 | - | - |
| Salawati | 2 | 16 | 13 | 1 | - |
| Mayamuk | 1 | 19 | 13 | 1 | 1 |
| Moisigin | 1 | 12 | 7 | - | 1 |
| Seget | - | 12 | 8 | - | - |
| Segun | - | 8 | 6 | - | - |

Lanjutan Tabel/*Continued Table 4.2.3*

| Distrik Subdistrict | Dokter Doctor | Perawat Nurse | Bidan Midwife | Farmasi Pharmaceutical | Ahli Gizi Nutritionist |
|--------------------------------|--------------------------|--------------------------|--------------------------|-----------------------------------|-----------------------------------|
| (1) | (2) | (3) | (4) | (5) | (6) |
| Salawati Selatan | - | - | - | - | - |
| Salawati Tengah | - | - | - | - | - |
| Aimas | 2 | 27 | 23 | 2 | 1 |
| Mariat | 3 | 35 | 16 | 5 | 2 |
| Sorong | - | - | - | - | 1 |
| Sayosa | - | 11 | 7 | - | - |
| Wemak | - | - | - | - | - |
| Sayosa Timur | - | - | - | - | - |
| Maudus | - | 3 | 4 | - | - |
| Sunook | - | - | - | - | - |
| Sorong | 10 | 192 | 134 | 13 | 9 |

Sumber/*Source*: Dinas Kesehatan Kabupaten Sorong / *Health Office of Sorong Regency*

Tabel 4.2.4 **Persentase Perempuan Berumur 15–49 Tahun yang Pernah Kawin Menurut Status Penggunaan Alat KB atau Cara Tradisional untuk Menunda atau Mencegah Kehamilan di Kabupaten Sorong, 2018–2019**
Percentage of Ever Married Women Aged 15–49 Years by the Used of Contraception or Traditional Method to Prevent or Delay Pregnancy Status in Sorong Regency, 2018–2019

| Status Penggunaan KB <i>The Used of Contraception</i> | 2018 | 2019 |
|---|-------------|-------------|
| (1) | (2) | (3) |
| Pernah Menggunakan <i>Ever Used</i> | 6,92 | 7,10 |
| Sedang Menggunakan <i>Currently Used</i> | 30,33 | 49,88 |
| Tidak Menggunakan <i>Never Used</i> | 62,75 | 43,02 |

Sumber/Source: BPS, Survei Sosial Ekonomi Nasional Maret / BPS-Statistics Indonesia, March National Socioeconomic Survey

Tabel
Table 4.2.5

Persentase Perempuan Berumur 15–49 Tahun yang Pernah Kawin di Menurut Alat KB atau Cara Tradisional yang Sedang Digunakan di Kabupaten Sorong, 2018–2019

Percentage of Ever Married Female Aged 15–49 Years by the Type of Contraception or Traditional Method Currently Used in Sorong Regency, 2018–2019

| Alat KB yang Sedang Digunakan <i>The Type of Contraception</i> | 2018 | 2019 |
|---|-------|-------|
| (1) | (2) | (3) |
| Sterilisasi Wanita/Tubektomi/MOW <i>Tubectomy</i> | 3,21 | 2,65 |
| Sterilisasi Pria/Vasektomi/MOP <i>Vasectomy</i> | ,42 | - |
| IUD/Spiral <i>Spiral</i> | 4,44 | 2,16 |
| Suntikan <i>Injection</i> | 61,79 | 59,37 |
| Susuk KB/Implan <i>Implants</i> | 6,03 | 7,87 |
| Pil <i>Pil</i> | 20,84 | 21,73 |
| Kondom Pria/Karet KB <i>Male Condom</i> | 2,08 | - |
| Intravag/Kondom Wanita/Diafragma <i>Female Condom</i> | - | - |
| Metode Menyusui Alami <i>Lactational Amenorrhoea Method</i> | - | - |
| Pantang Berkala/Kalender <i>Period Abstinence/Rythm</i> | - | 3,61 |
| Lainnya <i>Other</i> | 1,19 | 2,60 |

Sumber/Source: BPS, Survei Sosial Ekonomi Nasional Maret / BPS-Statistics Indonesia, March National Socioeconomic Survey

4.3 AGAMA DAN SOSIAL LAINNYA RELIGION AND OTHER SOCIAL AFFAIRS

Tabel 4.3.1 **Jumlah Penduduk Menurut Distrik dan Agama yang Dianut di Kabupaten Sorong, 2019**
Population by Subdistrict and Religion in Sorong Regency, 2019

| Distrik Subdistrict | Islam | Protestan Protestant | Katolik Catholic | Hindu | Budha Buddha | Lainnya Others |
|------------------------|--------|-------------------------|---------------------|-------|-----------------|-------------------|
| (1) | (2) | (3) | (4) | (5) | (6) | (7) |
| Klaso | 18 | 624 | 187 | - | - | - |
| Saengkeduk | - | 1 195 | 67 | - | - | - |
| Makbon | 150 | 4 695 | 410 | - | - | - |
| Klayili | 135 | 1 764 | 60 | - | - | - |
| Beraur | 120 | 1 184 | 347 | - | - | - |
| Bagun | - | 294 | 53 | - | - | - |
| Botain | - | - | 76 | - | - | - |
| Klamono | 475 | 5 244 | 5 121 | 13 | - | - |
| Klasafet | - | - | 180 | - | - | - |
| Malabotom | - | - | 251 | - | - | - |
| Klabot | - | 979 | 153 | - | - | - |
| Buk | - | 5 541 | 83 | - | - | - |
| Klawak | 5 | 41 | 243 | - | - | - |
| Konhir | - | 2 157 | 69 | - | - | - |
| Hobard | - | 587 | 76 | - | - | - |
| Salawati | 8 832 | 2 591 | 907 | 220 | - | - |
| Mayamuk | 17 237 | 3 607 | 1 115 | 7 | - | - |
| Moisigin | 4 428 | 1 129 | 246 | - | - | - |

Lanjutan Tabel/*Continued Table* 4.3.1

| Distrik Subdistrict | Islam | Protestan Protestant | Katolik Catholic | Hindu | Budha Buddha | Lainnya Others |
|--------------------------------|---------------|---------------------------------|-----------------------------|--------------|-------------------------|---------------------------|
| (1) | (2) | (3) | (4) | (5) | (6) | (7) |
| Seget | 1 055 | 4 349 | 125 | 2 | - | - |
| Segun | 1 112 | 2 346 | 365 | - | - | - |
| Salawati Selatan | 553 | 1 386 | 216 | - | - | - |
| Salawati Tengah | - | 1 569 | 190 | - | - | - |
| Aimas | 27 450 | 13 254 | 3 472 | 352 | 1 | - |
| Mariat | 7 478 | 4 525 | 353 | 37 | - | - |
| Sorong | 332 | 756 | 263 | - | - | - |
| Sayosa | 9 | 1 866 | 260 | - | - | - |
| Wemak | - | 1 943 | 82 | - | - | - |
| Sayosa Timur | - | 564 | 115 | - | - | - |
| Maudus | 10 | 985 | 153 | - | - | - |
| Sunook | - | - | 63 | - | - | - |
| Sorong | 69 399 | 65 175 | 15 301 | 631 | 1 | - |

Sumber/*Source*: Kantor Kementerian Agama Kabupaten Sorong / *Ministry of Religious Affairs of Sorong Regency*

Tabel 4.3.2 Jumlah Tempat Peribadatan Menurut Distrik di Kabupaten Sorong, 2019
Number of Places of Worship by Subdistrict in Sorong Regency, 2019

| Distrik Subdistrict | Masjid Mosque | Mushola Pray Room | Gereja Protestan Protestant Church | Gereja Katholik Catholic Church | Pura Temple | Vihara |
|------------------------|------------------|-------------------------|---|--|----------------|--------|
| (1) | (2) | (3) | (4) | (5) | (6) | (7) |
| Klaso | - | - | 3 | 1 | - | - |
| Saengkeduk | - | - | 5 | - | - | - |
| Makbon | 2 | - | 15 | 1 | - | - |
| Klayili | - | - | 8 | - | - | - |
| Beraur | - | - | 5 | - | - | - |
| Bagun | - | - | 1 | - | - | - |
| Botain | - | - | - | - | - | - |
| Klamono | 7 | 5 | 17 | 5 | - | - |
| Klasafet | - | - | - | 1 | - | - |
| Malabotom | - | - | - | - | - | - |
| Klabot | - | - | 3 | - | - | - |
| Buk | - | - | 2 | - | - | - |
| Klawak | - | - | 1 | - | - | - |
| Konhir | - | - | 8 | - | - | - |
| Hobard | - | - | 1 | - | - | - |
| Salawati | 22 | 37 | 18 | 3 | 1 | - |
| Mayamuk | 13 | 31 | 18 | 2 | - | - |
| Moisigin | - | - | 15 | 4 | - | - |
| Seget | 4 | - | 15 | - | 1 | - |

Lanjutan Tabel/*Continued Table 4.3.2*

| Distrik Subdistrict | Masjid Mosque | Mushola Pray Room | Gereja Protestan Protestant Church | Gereja Katholik Catholic Church | Pura Temple | Vihara |
|------------------------|------------------|-------------------------|---|--|----------------|----------|
| (1) | (2) | (3) | (4) | (5) | (6) | (7) |
| Segun | 3 | - | 7 | 1 | - | - |
| Salawati Selatan | 3 | - | 5 | - | - | - |
| Salawati Tengah | - | - | 8 | 1 | - | - |
| Aimas | 21 | 28 | 50 | 4 | 1 | 1 |
| Mariat | 14 | 31 | 17 | 1 | 1 | - |
| Sorong | 2 | 3 | 2 | - | - | - |
| Sayosa | - | - | 3 | - | - | - |
| Wemak | - | - | 5 | - | - | - |
| Sayosa Timur | - | - | 1 | - | - | - |
| Maudus | - | - | 2 | - | - | - |
| Sunook | - | - | - | - | - | - |
| Sorong | 91 | 135 | 235 | 24 | 4 | 1 |

Sumber/*Source*: Kantor Kementerian Agama Kabupaten Sorong / *Ministry of Religious Affairs of Sorong Regency*

Tabel 4.3.3 Jumlah Desa¹/Kelurahan yang Mengalami Bencana Alam² Menurut Distrik di Kabupaten Sorong, 2014–2018
Number of Villages¹ that Had Natural Disaster² by Subdistrict in Sorong Regency, 2014–2018

| Distrik Subdistrict | Banjir Flood | | | Gempa Bumi Earthquake | | | Tanah Longsor Landslide | | |
|------------------------|-----------------|------|------|--------------------------|------|------|----------------------------|------|------|
| | 2014 | 2018 | 2019 | 2014 | 2018 | 2019 | 2014 | 2018 | 2019 |
| (1) | (2) | (3) | (4) | (5) | (6) | (7) | (8) | (9) | (10) |
| Klaso | 2 | - | - | - | 2 | - | - | - | - |
| Saengkeduk | - | - | - | - | 3 | - | - | - | - |
| Makbon | - | 1 | - | - | - | - | - | - | - |
| Klayili | - | - | - | - | 8 | - | - | - | - |
| Beraur | - | - | - | - | - | - | - | - | - |
| Bagun | - | - | - | - | - | - | - | - | - |
| Botain | - | - | - | - | - | - | - | - | - |
| Klamono | - | 1 | 1 | - | - | - | - | - | - |
| Klasafet | - | - | - | - | - | - | - | - | - |
| Malabotom | - | - | - | - | - | - | - | - | - |
| Klabot | - | - | - | - | - | 1 | - | - | - |
| Buk | - | - | - | - | - | 2 | - | - | - |
| Klawak | 1 | 1 | - | - | 12 | - | - | - | - |
| Konhir | - | - | - | - | 8 | - | - | - | - |
| Hobard | - | - | - | - | 7 | - | - | - | - |
| Salawati | - | 2 | 4 | - | 1 | 6 | - | - | - |
| Mayamuk | 3 | 2 | - | 1 | 11 | - | - | - | - |
| Moisigin | - | 1 | - | - | - | - | - | - | - |
| Seget | - | - | - | - | - | - | - | - | - |

Lanjutan Tabel/*Continued Table 4.3.3*

| Distrik Subdistrict | Banjir Flood | | | Gempa Bumi Earthquake | | | Tanah Longsor Landslide | | |
|------------------------|-----------------|-----------|-----------|--------------------------|-----------|-----------|----------------------------|----------|----------|
| | 2014 | 2018 | 2019 | 2014 | 2018 | 2019 | 2014 | 2018 | 2019 |
| (1) | (2) | (3) | (4) | (5) | (6) | (7) | (8) | (9) | (10) |
| Segun | - | - | - | - | - | - | - | - | - |
| Salawati Selatan | - | - | - | - | - | - | - | - | - |
| Salawati Tengah | - | - | - | - | - | - | - | - | - |
| Aimas | 6 | 3 | 6 | - | 14 | 3 | - | - | 1 |
| Mariat | 3 | 1 | 3 | - | 3 | - | - | - | 1 |
| Sorong | - | 1 | 3 | 2 | 8 | - | 1 | - | - |
| Sayosa | - | - | - | - | - | - | - | - | - |
| Wemak | - | - | - | - | - | - | - | - | - |
| Sayosa Timur | - | - | - | - | - | - | - | - | - |
| Maudus | - | - | - | - | 6 | - | - | - | - |
| Sunook | - | - | - | - | 1 | - | - | - | - |
| Sorong | 15 | 13 | 17 | 3 | 84 | 12 | 1 | - | 2 |

Catatan/Note: ¹ Desa pada tabel ini termasuk Unit Permukiman Transmigrasi (UPT) yang masih dibina oleh kementerian terkait dan nagari di Kabupaten/Kota Sumatera Barat/Villages in this table are included in Transmigration Settlement Unit which is still fostered by the relevant ministries and the nagari in the Province of Sumatera Barat

² Terjadi dalam tiga tahun terakhir sampai dengan saat pencacahan/Occured during the last three years by the time of enumeration

Sumber/Source: BPS, Pendataan Potensi Desa (Podes)/BPS-Statistics Indonesia, Village Potential Data Collecting

4.4 KEMISKINAN POVERTY

Tabel 4.4.1 **Garis Kemiskinan, Jumlah, dan Persentase Penduduk Miskin di Kabupaten Sorong, 2012–2019**
Table 4.4.1 **Poverty Line, Number, and Percentage of Poor People in Sorong Regency, 2012–2019**

| Tahun Year | Garis Kemiskinan (rupiah/kapita/bulan) Poverty Line (rupiah/capita/month) | Jumlah Penduduk Miskin (ribu) Number of Poor People (thousand) | Persentase Penduduk Miskin Percentage of Poor People (%) |
|---------------|--|---|---|
| (1) | (2) | (3) | (4) |
| 2012 | 265 868 | 25,77 | 33,70 |
| 2013 | 279 725 | 27,38 | 35,48 |
| 2014 | 286 937 | 27,27 | 34,30 |
| 2015 | 290 375 | 26,69 | 33,35 |
| 2016 | 316 088 | 26,83 | 33,25 |
| 2017 | 329 106 | 27,72 | 32,86 |
| 2018 | 339 187 | 26,10 | 30,19 |
| 2019 | 357 900 | 25,30 | 28,61 |

Sumber/Source: BPS, Survei Sosial Ekonomi Nasional Maret / BPS-Statistics Indonesia, March National Socioeconomic Survey

Tabel
Table 4.4.2

Indeks Kedalaman Kemiskinan dan Indeks Keparahan Kemiskinan di Kabupaten Sorong, 2012–2019
Poverty Gap Index and Poverty Severity Index in Sorong Regency, 2012–2019

| Tahun Year | Indeks Kedalaman Kemiskinan Poverty Gap Index | Indeks Keparahan Kemiskinan Poverty Severity Index |
|---------------|--|---|
| (1) | (2) | (3) |
| 2012 | 7,58 | 2,45 |
| 2013 | 6,70 | 1,87 |
| 2014 | 7,50 | 2,58 |
| 2015 | 7,28 | 2,38 |
| 2016 | 9,92 | 4,11 |
| 2017 | 12,56 | 5,80 |
| 2018 | 9,23 | 3,53 |
| 2019 | 8,24 | 3,07 |

Sumber/Source: BPS, Survei Sosial Ekonomi Nasional Maret / BPS-Statistics Indonesia, March National Socioeconomic Survey

Perkebunan Kabupaten Sorong:

Produksi Kelapa
401,88 tonProduksi Kakao
79,50 tonProduksi Kopi
2,5 ton

2

Kakao
561 ha

1

Kelapa
771 ha

3

Kopi
105 ha

PENJELASAN TEKNIS

TECHNICAL NOTES

1. Sebuah rumah tangga dikategorikan sebagai rumah tangga pertanian apabila rumah tangga tersebut melakukan minimal salah satu kegiatan berikut :

Penguna Lahan

- Mengusahakan tanaman padi dan atau palawija
- Mengusahakan tanaman hortikultura
- Mengusahakan tanaman perkebunan
- Mengusahakan tanaman kehutanan
- Mengusahakan ternak/ unggas
- Membudidayakan ikan/biota lain di air tawar
- Membudidayakan ikan/biota lain di air payau
- Mengusahakan penangkaran satwa liar

Bukan Pengguna Lahan

- Membudidayakan ikan/biota lain di laut
- Membudidayakan ikan/biota lain di perairan umum
- Memungut hasil hutan dan atau menangkap satwa liar
- Berusaha di bidang jasa pertanian

2. BPS mengadakan Survei Pertanian Hortikultura (SPH) yang bekerjasama dengan Direktorat Jenderal Hortikultura, Departemen Pertanian.

1. *An household is categorized as agricultural households if those households made at least one of the following activities:*

Land Users

- *Ensuring plants or crops of rice*
- *Ensuring horticultural crops*
- *Ensuring plantations*
- *Ensuring forest crops*
- *Ensuring ternak / poultry*
- *Cultivate fish / other biota in freshwater*
- *Cultivate fish / other marine biota in the brackish water*
- *Conduct captive wildlife*

Land Users Not

- *Cultivate fish / other marine biota*
- *Cultivate fish / other marine biota in public waters*
- *Collect forest products and / or capture wildlife*
- *To engage in agricultural services*

2. *BPS conducts surveys of Agriculture Horticulture (SPH) in collaboration with the Directorate General of Horticulture, Ministry of Agriculture.*

3. Metode yang digunakan dalam survei ini adalah metode pencacahan lengkap terhadap seluruh kecamatan di Indonesia dan dilaporkan secara bulanan untuk SPH-SBS dan triwulanan untuk SPH-BST, SPH-TBF, SPHTH oleh mantri tani/ KCD.

3. *The method used in this survey is the method of complete enumeration of all districts in Indonesia and reported monthly and quarterly SPH-SBS-BST for SPH, SPH-TBF, SPH-TH by the Agricultural KCDs.*
4. Data yang dikumpulkan dalam SPH mencakup data tentang luas penanaman, luas panen, produksi, luas rusak, luas tanaman akhir dan harga jual petani.

4. *Data collected in the SPH include data on the area planted, area harvested, production, damaged area, plant area and the final selling price of farmers*
5. Lahan sawah adalah lahan pertanian yang berpetak-petak dan dibatasi oleh pematang (galengan), saluran untuk menahan/ menyalurkan air, yang biasanya ditanami padi sawah tanpa memandang dari mana diperoleh atau status lahan tersebut. Lahan yang dimaksud termasuk lahan yang terdaftar di Pajak Bumi Bangunan, luran Pembangunan Daerah, lahan bengkok, lahan serobotan, lahan rawa yang ditanami padi dan lahan bekas tanaman tahunan yang telah dijadikan sawah, baik yang ditanami padi, palawija atau tanaman semusim lainnya.

5. *Wetland is agricultural land that separated by small dykes to resist water, where the main crop is usually wetland paddy without considering where it is got from or the status of the land. It includes the land that is registered at land income tax office, regional development contribution, 'bengkok' land, illegal ownership, swamps for rice cultivation, and annual crop land mark that has been used as rice field, which are both planted with paddy, secondary crops or the other seasonal crops.*
6. Tegall/Kebun adalah lahan pertanian bukan sawah (lahan kering) yang ditanami tanaman semusim atau tahunan dan terpisah dengan halaman sekitar rumah serta penggunaannya

6. *Dry field/Garden is an dryland (unirrigated land) which is planted with seasonal or annual crops and separately from the yard around the house without shifting*

tidak berpindah-pindah.

- | | |
|---|---|
| <p>7. Ladang/Huma adalah lahan pertanian bukan sawah (lahan kering) yang biasanya ditanami tanaman semusim dan penggunaannya hanya semusim atau dua musim, kemudian akan ditinggalkan bila sudah tidak subur lagi (berpindah-pindah. Kemungkinan lahan ini beberapa tahun kemudian akan dikerjakan kembali jika sudah subur.</p> | <p>7. <i>Unirrigated agricultural field / Shifting cultivation land is dryland (unirrigated land) that usually is cultivated for seasonal crops and utilized only for one or two seasons, then it will be left when it is not fertile (shifting). Maybe, this land will be used again in a few years if it has been fertile.</i></p> |
| <p>8. Lahan yang sementara tidak diusahakan adalah lahan yang biasanya diusahakan tetapi untuk sementara (lebih dari 1 (satu) tahun tetapi kurang dari atau sama dengan 2 (dua) tahun) tidak diusahakan, termasuk lahan sawah yang tidak diusahakan selama lebih dari 2 (dua) tahun.</p> | <p>8. <i>Temporarily unused land is land that is regularly used but temporarily (more than a year but less or equal than twoyears) is unused, it includes wetland that is not cultivated more than two years.</i></p> |
| <p>9. Data pokok tanaman pangan yang dikumpulkan adalah luas panen dan produktivitas (hasil per hektar). Produksi tanaman pangan merupakan hasil perkalian antara luas panen dengan produktivitas. Pengumpulan data luas panen dilakukan setiap bulan dengan pendekatan area distrik di seluruh wilayah Indonesia. Pengumpulan data produktivitas dilakukan melalui pengukuran langsung pada plot ubinan berukuran $2\frac{1}{2}$ m x $2\frac{1}{2}$ m. Pengumpulan data produktivitas dilakukan setiap subround (empat bulanan) pada</p> | <p>9. <i>The main food crops data collected consists of harvested area and productivity (yield per hectare). Food crops production is generated by harvested area multiplied by productivity. The harvested area data is collected every month using sub district area approach in all sub district in Indonesia. The productivity data collection is conducted by a direct measurement in $2\frac{1}{2}$ m x $2\frac{1}{2}$ m crop cutting plot. The productivity measurement is conducted in every subround (four monthly) at the time when farmers are harvesting their crops.</i></p> |

waktu panen petani.

10. Data produksi padi dan palawija yang disajikan adalah dalam kualitas: gabah kering giling (padi), pipilan kering (jagung), biji kering (kedelai dan kacang tanah), dan umbi basah (ubi kayu dan ubi jalar).
 11. Tanaman sayuran dan buah-buahan semusim. Tanaman sayuran semusim adalah tanaman sumber vitamin, garam mineral dan lain-lain yang dikonsumsi dari bagian tanaman yang berupa daun, bunga, buah, dan umbinya, yang berumur kurang dari satu tahun. Tanaman buah-buahan semusim adalah tanaman sumber vitamin, garam mineral, dan lain-lain yang dikonsumsi dari bagian tanaman yang berupa buah, berumur kurang dari satu tahun, tidak berbentuk pohon/rumpun tetapi menjalar dan berbatang lunak.
 12. Tanaman buah-buahan dan sayuran tahunan. Tanaman buah-buahan tahunan adalah tanaman sumber vitamin, garam mineral, dan lain-lain yang dikonsumsi dari bagian tanaman yang berupa buah dan merupakan tanaman tahunan. Tanaman sayuran tahunan adalah tanaman sumber vitamin, garam mineral, dan lain-lain yang dikonsumsi dari bagian tanaman yang berupa daun dan
10. *Production of paddy and secondary crops data are presented in the form of: dry unhusked rice (paddy), dry loose maize (maize), dry shells crops (soybeans and peanuts), and fresh roots (cassava and sweet potatoes).*
 11. *Seasonal vegetable and fruit plants. Seasonal vegetable plants are plants which are the sources of vitamin, mineral salt, etc, consumed from the part of the plant in the form of leaf, flower, fruit, and root with the age of less than one year. Seasonal fruit plants are plants which are the sources of vitamin, mineral salt, etc, consumed from the part of the plant in the form of fruits. These plants are creeps with the age of less than one year.*
 12. *Annual fruit and vegetable plants. Annual fruit plants are plants which are the sources of vitamin, contained mineral salt, etc, consumed from the part of plant in the form of fruit and more than one year of age. Annual vegetable plants are plants which are the sources of vitamin, contained mineral salt, etc, consumed from the part of the plant in the form of vegetable and more than one year*

- atau buah yang berumur lebih dari satu tahun.
- of age.*
13. Tanaman biofarmaka adalah tanaman yang bermanfaat untuk obat-obatan, kosmetik, dan kesehatan yang dikonsumsi atau digunakan dari bagian-bagian tanaman seperti daun, batang, buah, umbi (rimpang) ataupun akar.
 14. Tanaman hias adalah tanaman yang mempunyai nilai keindahan baik bentuk, warna daun, tajuk maupun bunganya, sering digunakan untuk penghias pekarangan dan lain sebagainya.
 15. Luas panen tanaman hortikultura adalah luas tanaman sayuran, buah-buahan, biofarmaka, dan tanaman hias yang diambil hasilnya/dipanen pada periode pelaporan.
 16. Produksi adalah hasil menurut bentuk produk dari setiap tanaman sayuran, buah-buahan, biofarmaka dan tanaman hias yang diambil berdasarkan luas yang dipanen pada bulan/triwulan laporan.
 17. Rata-rata produksi adalah perbandingan antara banyaknya produksi terhadap luas panen dari setiap jenis tanaman.
 18. Luas panen untuk tanaman
13. *Medicinal plants are plants which are useful for medicine. It is consumed from part of the plant such as leaf, flower, fruit, tuber, and root.*
 14. *Ornamental plants are plants which have a beauty value, either in shape, colour of leaf or crown of flower, and they are often used as a yard decorator.*
 15. *Harvested area is the area of vegetable crops, fruits, medicinal and ornamental plants that are taken the results/harvested in the reporting period.*
 16. *Production is the result according to the form of products from each plant vegetables, fruits, medicinal and ornamental plants which are based on the harvested area in the month/quarter report.*
 17. *Average production is the ratio between the number of production of the harvested area of each type of plant.*
 18. *Harvested area of vegetables*

sayuran adalah luas tanaman yang dipanen sekaligus/habis/dibongkar dan luas tanaman yang dipanen berkali-kali (lebih dari satu kali)/belum habis. Tanaman yang dipanen sekaligus/habis/dibongkar adalah tanaman yang sehabis panen langsung dibongkar/dicabut, terdiri dari bawang merah, bawang putih, bawang daun, kentang, kol/kubis, kembang kol, petsai/sawi, wortel, lobak, dan kacang merah. Tanaman yang dipanen berkali-kali (lebih dari satu kali)/belum habis adalah tanaman yang pemanenannya lebih dari satu kali dan biasanya dibongkar apabila panen terakhir sudah tidak memadai lagi, terdiri dari: kacang panjang, cabe besar, cabe rawit, jamur, tomat, terung, buncis, ketimun, labu siam, kangkung, bayam, melon, semangka, dan blewah.

area of entirely plant harvested/demolished and plant harvested several times/undemolished. Entirely plants harvested/demolished are plants usually harvested once and demolished to be substituted by other plants, consisting of: shallots, garlic, leeks, potato, cabbage, cauli flower, mustard green, carrots, chinese radish, and red kidney beans. Plants harvested several times/undemolished are plants usually harvested more than once and demolished in the case that the last harvest was economically not profitable. They consist of: yard long beans, chili, small chili, mushroom, tomatoes, egg plant, french beans, cucumber, pumpkin/chajota, swamp cabbage, spinach, melon, watermelon, and blewah .

19. Produksi hortikultura adalah hasil menurut bentuk produk dari setiap tanaman sayuran, buah-buahan, biofarmaka dan tanaman hias yang diambil berdasarkan luas yang dipanen/tanaman yang menghasilkan pada bulan/triwulan laporan.

19. *Horticulture production is the standard production quantity form of vegetable, fruit, medicinal and ornamental plant based on harvested area/the number of production plants reported monthly/quarterly.*

5.1 HORTIKULTURA

HORTICULTURE

Tabel 5.1.1 **Luas Panen Tanaman Sayuran Menurut Distrik dan Jenis Tanaman (ha) di Kabupaten Sorong, 2018–2019**
Table 5.1.1 **Harvested Area of Vegetables by Subdistrict and Kind of Plant (ha) in Sorong Regency, 2018–2019**

| Distrik Subdistrict | Bawang Merah Shallot | | Cabai Chili | | Kubis Cabbage | |
|------------------------|-------------------------|------|----------------|-------|------------------|-------|
| | 2018 | 2019 | 2018 | 2019 | 2018 | 2019 |
| (1) | (2) | (3) | (4) | (5) | (6) | (7) |
| Klaso | - | - | - | 12,00 | - | - |
| Saengkeduk | - | - | - | - | - | - |
| Makbon | - | - | 1,00 | 17,00 | - | - |
| Klayili | - | - | 7,00 | 27,00 | - | - |
| Beraur | - | - | 4,00 | 10,00 | - | - |
| Bagun | - | - | - | - | - | - |
| Botain | - | - | - | - | - | - |
| Klamono | - | - | 29,00 | 14,00 | - | 1,00 |
| Klasafet | - | - | - | - | - | - |
| Malabotom | - | - | - | - | - | - |
| Klabot | - | - | 1,00 | 1,00 | - | - |
| Buk | - | - | - | - | - | - |
| Klawak | - | - | 2,00 | 38,00 | - | - |
| Konhir | - | - | - | - | - | - |
| Hobard | - | - | - | - | - | - |
| Salawati | - | - | 23,00 | 45,00 | 1,00 | 13,00 |

Lanjutan Tabel/Continued Table 5.1.1

| Distrik Subdistrict | Bawang Merah Shallot | | Cabai Chili | | Kubis Cabbage | |
|------------------------|-------------------------|-------------|----------------|---------------|------------------|--------------|
| | 2018 | 2019 | 2018 | 2019 | 2018 | 2019 |
| (1) | (2) | (3) | (4) | (5) | (6) | (7) |
| Mayamuk | - | - | 15,00 | 16,00 | 3,00 | - |
| Moisigin | - | - | 8,00 | 27,00 | - | 6,00 |
| Seget | - | - | - | 8,00 | - | 4,00 |
| Segun | - | - | 4,00 | 14,00 | - | 4,00 |
| Salawati Selatan | - | - | 2,00 | 66,00 | - | 8,00 |
| Salawati Tengah | - | - | - | - | - | - |
| Aimas | - | 4,00 | 11,00 | 50,00 | 3,00 | 13,00 |
| Mariat | - | - | 6,00 | 46,00 | 2,00 | 7,00 |
| Sorong | - | - | 2,00 | 5,00 | - | - |
| Sayosa | - | - | - | 6,00 | - | - |
| Wemak | - | - | - | - | - | - |
| Sayosa Timur | - | - | - | - | - | - |
| Maudus | - | - | - | - | - | - |
| Sunook | - | - | - | - | - | - |
| Sorong | - | 4,00 | 115,00 | 402,00 | 9,00 | 56,00 |

Lanjutan Tabel/Continued Table 5.1.1

| Distrik Subdistrict | Petsai Chinese Cabbage | | Tomat Tomato | | Bawang Putih Garlic | |
|------------------------|---------------------------|-------|-----------------|-------|------------------------|------|
| | 2018 | 2019 | 2018 | 2019 | 2018 | 2019 |
| (1) | (8) | (9) | (10) | (11) | (12) | (13) |
| Klaso | - | 8,00 | - | 12,00 | - | - |
| Saengkeduk | - | - | - | - | - | - |
| Makbon | - | 4,00 | - | 1,00 | - | - |
| Klayili | - | 22,00 | 4,00 | 21,00 | - | - |
| Beraur | - | - | - | - | - | - |
| Bagun | - | - | - | - | - | - |
| Botain | - | - | - | - | - | - |
| Klamono | 2,00 | 2,00 | - | 5,00 | - | - |
| Klasafet | - | - | - | - | - | - |
| Malabotom | - | - | - | - | - | - |
| Klabot | - | - | - | 1,00 | - | - |
| Buk | - | - | - | - | - | - |
| Klawak | - | 1,00 | - | 1,00 | - | - |
| Konhir | - | - | - | - | - | - |
| Hobard | - | - | - | - | - | - |
| Salawati | 4,00 | 12,00 | 11,00 | 31,00 | - | - |
| Mayamuk | 12,00 | 3,00 | 11,00 | 10,00 | - | - |
| Moisigin | - | 6,00 | 2,00 | 14,00 | - | - |
| Seget | - | 3,00 | - | 11,00 | - | - |
| Segun | 3,00 | 6,00 | 4,00 | 12,00 | - | - |

Lanjutan Tabel/Continued Table 5.1.1

| Distrik Subdistrict | Petsai Chinese Cabbage | | Tomat Tomato | | Bawang Putih Garlic | |
|------------------------|---------------------------|---------------|-----------------|---------------|------------------------|----------|
| | 2018 | 2019 | 2018 | 2019 | 2018 | 2019 |
| (1) | (8) | (9) | (10) | (11) | (12) | (13) |
| Salawati Selatan | 1,00 | 15,00 | 1,00 | 28,00 | - | - |
| Salawati Tengah | - | - | - | - | - | - |
| Aimas | 4,00 | 17,00 | 1,00 | 39,00 | - | - |
| Mariat | 5,00 | 16,00 | 2,00 | 4,00 | - | - |
| Sorong | - | - | - | 5,00 | - | - |
| Sayosa | - | - | - | - | - | - |
| Wemak | - | - | - | - | - | - |
| Sayosa Timur | - | - | - | - | - | - |
| Maudus | - | - | - | - | - | - |
| Sunook | - | - | - | - | - | - |
| Sorong | 31,00 | 115,00 | 36,00 | 195,00 | - | - |

Sumber/Source: BPS, Statistik Pertanian Hortikultura SPH-SBS / BPS-Statistics Indonesia, Agricultural Statistic for Horticulture SPH-SBS

Tabel
Table 5.1.2

Produksi Tanaman Sayuran Menurut Distrik dan Jenis Tanaman (kuintal) di Kabupaten Sorong, 2018–2019
Production of Vegetables by Subdistrict and Kind of Plant (quintal) in Sorong Regency, 2018–2019

| Distrik Subdistrict | Bawang Merah Shallot | | Cabai Chili | | Kubis Cabbage | |
|------------------------|-------------------------|------|----------------|--------|------------------|-------|
| | 2018 | 2019 | 2018 | 2019 | 2018 | 2019 |
| (1) | (2) | (3) | (4) | (5) | (6) | (7) |
| Klaso | - | - | - | 259,00 | - | - |
| Saengkeduk | - | - | - | - | - | - |
| Makbon | - | - | 2,00 | 195,00 | - | - |
| Klayili | - | - | 38,00 | 270,00 | - | - |
| Beraur | - | - | 8,00 | 60,00 | - | - |
| Bagun | - | - | - | - | - | - |
| Botain | - | - | - | - | - | - |
| Klamono | - | - | 115,00 | 28,00 | - | 2,00 |
| Klasafet | - | - | - | - | - | - |
| Malabotom | - | - | - | - | - | - |
| Klabot | - | - | 2,00 | 4,00 | - | - |
| Buk | - | - | - | - | - | - |
| Klawak | - | - | 4,00 | 155,00 | - | - |
| Konhir | - | - | - | - | - | - |
| Hobard | - | - | - | - | - | - |
| Salawati | - | - | 46,00 | 461,00 | 2,00 | 98,00 |
| Mayamuk | - | - | 30,00 | 126,00 | 6,00 | - |
| Moisigin | - | - | 32,00 | 186,00 | - | 50,00 |

Lanjutan Tabel/Continued Table 5.1.2

| Distrik Subdistrict | Bawang Merah Shallot | | Cabai Chili | | Kubis Cabbage | |
|------------------------|-------------------------|-------------|----------------|-----------------|------------------|---------------|
| | 2018 | 2019 | 2018 | 2019 | 2018 | 2019 |
| (1) | (2) | (3) | (4) | (5) | (6) | (7) |
| Seget | - | - | - | 75,00 | - | 16,00 |
| Segun | - | - | 8,00 | 56,00 | - | 28,00 |
| Salawati Selatan | - | - | 4,00 | 224,00 | - | 48,00 |
| Salawati Tengah | - | - | - | - | - | - |
| Aimas | - | 8,00 | 22,00 | 204,00 | 6,00 | 50,00 |
| Mariat | - | - | 12,00 | 500,00 | 4,00 | 14,00 |
| Sorong | - | - | 4,00 | 38,00 | - | - |
| Sayosa | - | - | - | 12,00 | - | - |
| Wemak | - | - | - | - | - | - |
| Sayosa Timur | - | - | - | - | - | - |
| Maudus | - | - | - | - | - | - |
| Sunook | - | - | - | - | - | - |
| Sorong | - | 8,00 | 327,00 | 2 853,00 | 18,00 | 306,00 |

Lanjutan Tabel/*Continued Table* 5.1.2

| Distrik Subdistrict | Petsai <i>Chinese Cabbage</i> | | Tomat <i>Tomato</i> | | Bawang Putih <i>Garlic</i> | |
|------------------------|----------------------------------|--------|------------------------|--------|-------------------------------|------|
| | 2018 | 2019 | 2018 | 2019 | 2018 | 2019 |
| (1) | (8) | (9) | (10) | (11) | (12) | (13) |
| Klaso | - | 95,00 | - | 300,00 | - | - |
| Saengkeduk | - | - | - | - | - | - |
| Makbon | - | 38,00 | - | 8,00 | - | - |
| Klayili | - | 140,00 | 12,00 | 125,00 | - | - |
| Beraur | - | - | - | - | - | - |
| Bagun | - | - | - | - | - | - |
| Botain | - | - | - | - | - | - |
| Klamono | 21,00 | 3,00 | - | 10,00 | - | - |
| Klasafet | - | - | - | - | - | - |
| Malabotom | - | - | - | - | - | - |
| Klabot | - | - | - | 4,00 | - | - |
| Buk | - | - | - | - | - | - |
| Klawak | - | 2,00 | - | 2,00 | - | - |
| Konhir | - | - | - | - | - | - |
| Hobard | - | - | - | - | - | - |
| Salawati | 8,00 | 119,00 | 22,00 | 355,00 | - | - |
| Mayamuk | 24,00 | 44,00 | 22,00 | 71,00 | - | - |
| Moisigin | - | 50,00 | 4,00 | 128,00 | - | - |
| Seget | - | 18,00 | - | 85,00 | - | - |
| Segun | 6,00 | 24,00 | 8,00 | 72,00 | - | - |

Lanjutan Tabel/Continued Table 5.1.2

| Distrik Subdistrict | Petsai Chinese Cabbage | | Tomat Tomato | | Bawang Putih Garlic | |
|------------------------|---------------------------|---------------|-----------------|-----------------|------------------------|----------|
| | 2018 | 2019 | 2018 | 2019 | 2018 | 2019 |
| (1) | (8) | (9) | (10) | (11) | (12) | (13) |
| Salawati Selatan | 2,00 | 48,00 | 2,00 | 111,00 | - | - |
| Salawati Tengah | - | - | - | - | - | - |
| Aimas | 8,00 | 40,00 | 2,00 | 80,00 | - | - |
| Mariat | 10,00 | 80,00 | 4,00 | 100,00 | - | - |
| Sorong | - | - | - | 46,00 | - | - |
| Sayosa | - | - | - | - | - | - |
| Wemak | - | - | - | - | - | - |
| Sayosa Timur | - | - | - | - | - | - |
| Maudus | - | - | - | - | - | - |
| Sunook | - | - | - | - | - | - |
| Sorong | 79,00 | 701,00 | 76,00 | 1 497,00 | - | - |

Sumber/Source: BPS, Statistik Pertanian Hortikultura SPH-SBS / BPS-Statistics Indonesia, Agricultural Statistic for Horticulture SPH-SBS

Tabel
Table 5.1.3

Luas Panen Tanaman Sayuran dan Buah–Buahan Semusim Menurut Jenis Tanaman (ha) di Kabupaten Sorong, 2017–2018
Harvested Area of Seasonal Vegetables and Fruits by Kind of Plant (ha) in Sorong Regency, 2017–2018

| Jenis Tanaman <i>Kind of Plants</i> | 2017 | 2018 |
|---|--------|--------|
| (1) | (2) | (3) |
| Sayuran/Vegetables | | |
| Bawang Daun/ <i>Wlech Onion</i> | 260,00 | 21,00 |
| Bawang Merah/ <i>Shallot</i> | 9,00 | - |
| Bawang Putih/ <i>Garlic</i> | - | - |
| Bayam/ <i>Spinach</i> | 377,00 | 79,00 |
| Buncis/ <i>Green Bean</i> | 233,00 | 20,00 |
| Cabai Besar/ <i>Chili (Capsicum Annum)</i> | 274,00 | 33,00 |
| Cabai Rawit/ <i>Chili (Capsicum Frutescens)</i> | 603,00 | 82,00 |
| Cabai/ <i>Chili</i> | 877,00 | 115,00 |
| Jamur/ <i>Mushroom</i> | - | 12,00 |
| Kacang Merah/ <i>Red Bean</i> | - | - |
| Kacang Panjang/ <i>Yarldlong Bean</i> | 524,00 | 60,00 |
| Kangkung/ <i>Kangkong</i> | 379,00 | 55,00 |
| Kembang Kol/ <i>Cauliflower</i> | 19,00 | - |
| Kentang/ <i>Potato</i> | - | - |
| Ketimun/ <i>Cucumber</i> | 211,00 | 28,00 |
| Kubis/ <i>Cabbage</i> | 192,00 | 9,00 |
| Labu Siam/ <i>Chayote</i> | 56,00 | 16,00 |

Lanjutan Tabel/Continued Table 5.1.3

| Jenis Tanaman <i>Kind of Plants</i> | 2017 | 2018 |
|--|--------|-------|
| (1) | (2) | (3) |
| Lobak/ <i>Radish</i> | - | - |
| Paprika/ <i>Bell Pepper</i> | - | 1,00 |
| Petsai/ <i>Chinese Cabbage</i> | 302,00 | 31,00 |
| Terung/ <i>Eggplant</i> | 263,00 | 18,00 |
| Tomat/ <i>Tomato</i> | 519,00 | 36,00 |
| Wortel/ <i>Carrot</i> | - | - |
| Buah-buahan/<i>Fruits</i> | | |
| Blewah/ <i>Cantaloupe</i> | - | - |
| Melon/ <i>Melon</i> | 92,00 | 10,00 |
| Semangka/ <i>Watermelon</i> | 185,00 | 15,00 |
| Stroberi/ <i>Strawberry</i> | - | - |

Sumber/Source: BPS, Statistik Pertanian Hortikultura SPH-SBS / BPS-Statistics Indonesia, *Agricultural Statistic for Horticulture SPH-SBS*

Tabel
Table 5.1.4

**Produksi Tanaman Sayuran dan Buah–Buahan Semusim
Menurut Jenis Tanaman (kwintal) di Kabupaten Sorong,
2017–2018**

*Production of Seasonal Vegetables and Fruits by Kind of
Plant (quintal) in Sorong Regency, 2017–2018*

| Jenis Tanaman <i>Kind of Plants</i> | 2017 | 2018 |
|---|----------|--------|
| (1) | (2) | (3) |
| Sayuran/Vegetables | | |
| Bawang Daun/ <i>Wlech Onion</i> | 820,00 | 92,00 |
| Bawang Merah/ <i>Shallot</i> | 20,00 | - |
| Bawang Putih/ <i>Garlic</i> | - | - |
| Bayam/ <i>Spinach</i> | 795,00 | 161,00 |
| Buncis/ <i>Green Bean</i> | 651,00 | 47,00 |
| Cabai Besar/ <i>Chili (Capsicum Annum)</i> | 800,00 | 66,00 |
| Cabai Rawit/ <i>Chili (Capsicum Frutescens)</i> | 1 671,00 | 261,00 |
| Cabai/ <i>Chili</i> | 2 471,00 | 327,00 |
| Jamur/ <i>Mushroom</i> | - | 24,00 |
| Kacang Merah/ <i>Red Bean</i> | - | - |
| Kacang Panjang/ <i>Yarldlong Bean</i> | 1 368,00 | 184,00 |
| Kangkung/ <i>Kangkong</i> | 969,00 | 193,00 |
| Kembang Kol/ <i>Cauliflower</i> | 42,00 | - |
| Kentang/ <i>Potato</i> | - | - |
| Ketimun/ <i>Cucumber</i> | 712,00 | 58,00 |
| Kubis/ <i>Cabbage</i> | 387,00 | 18,00 |
| Labu Siam/ <i>Chayote</i> | 124,00 | 43,00 |

Lanjutan Tabel/Continued Table 5.1.4

| Jenis Tanaman <i>Kind of Plants</i> | 2017 | 2018 |
|--|----------|-------|
| (1) | (2) | (3) |
| Lobak/ <i>Radish</i> | - | - |
| Paprika/ <i>Bell Pepper</i> | - | 2,00 |
| Petsai/ <i>Chinese Cabbage</i> | 635,00 | 79,00 |
| Terung/ <i>Eggplant</i> | 778,00 | 38,00 |
| Tomat/ <i>Tomato</i> | 1 340,00 | 76,00 |
| Wortel/ <i>Carrot</i> | - | - |
| Buah-buahan/<i>Fruits</i> | | |
| Blewah/ <i>Cantaloupe</i> | - | - |
| Melon/ <i>Melon</i> | 386,00 | 20,00 |
| Semangka/ <i>Watermelon</i> | 578,00 | 58,00 |
| Stroberi/ <i>Strawberry</i> | - | - |

Sumber/Source: BPS, Statistik Pertanian Hortikultura SPH-SBS / BPS-Statistics Indonesia, Agricultural Statistic for Horticulture SPH-SBS

5.2 PERKEBUNAN ESTATE CROPS

Tabel 5.2.1 **Luas Areal Tanaman Perkebunan Menurut Distrik dan Jenis Tanaman (ha) di Kabupaten Sorong, 2018**
Planted Area of Estate Crops by Subdistrict and Type of Crops (ha) in Sorong Regency, 2018

| Distrik Subdistrict | Kelapa Sawit Oil Palm | Kelapa Coconut | Kopi Coffee | Kakao Cocoa |
|------------------------|--------------------------|-------------------|----------------|----------------|
| (1) | (2) | (3) | (4) | (5) |
| Klaso | - | - | - | 80,00 |
| Saengkeduk | - | - | - | - |
| Makbon | - | 23,00 | 45,00 | 50,00 |
| Klayili | - | 6,00 | 10,00 | 50,00 |
| Beraur | - | - | - | - |
| Bagun | - | - | - | - |
| Botain | - | - | - | - |
| Klamono | - | 11,50 | - | 26,00 |
| Klasafet | - | - | - | - |
| Malabotom | - | - | - | - |
| Klabot | - | - | - | - |
| Buk | - | - | - | - |
| Klawak | - | - | - | - |
| Konhir | - | - | - | - |
| Hobard | - | - | - | - |
| Salawati | - | 192,50 | - | 9,00 |
| Mayamuk | - | 138,50 | - | 153,00 |

Lanjutan Tabel/*Continued Table 5.2.1*

| Distrik Subdistrict | Kelapa Sawit Oil Palm | Kelapa Coconut | Kopi Coffee | Kakao Cocoa |
|--------------------------------|----------------------------------|---------------------------|------------------------|------------------------|
| (1) | (2) | (3) | (4) | (5) |
| Moisigin | - | - | - | - |
| Seget | - | - | - | - |
| Segun | - | - | - | - |
| Salawati Selatan | - | - | - | - |
| Salawati Tengah | - | - | - | - |
| Aimas | - | 221,00 | 50,00 | - |
| Mariat | - | - | - | - |
| Sorong | - | - | - | - |
| Sayosa | - | - | - | - |
| Wemak | - | - | - | - |
| Sayosa Timur | - | - | - | - |
| Maudus | - | - | - | - |
| Sunook | - | - | - | - |
| Sorong | - | 627,50 | 105,00 | 368,00 |

Sumber/*Source*: Dinas Pertanian Kabupaten Sorong / *Agricultures Office of Sorong Regency*

Tabel
Table 5.2.2**Produksi Perkebunan Menurut Distrik dan Jenis Tanaman
(ton) di Kabupaten Sorong, 2018**
*Production of Estate by Subdistrict and Type of Crops (ton)
in Sorong Regency, 2018*

| Distrik Subdistrict | Kelapa Sawit Oil Palm | Kelapa Coconut | Kopi Coffee | Kakao Cocoa |
|--------------------------------|----------------------------------|---------------------------|------------------------|------------------------|
| (1) | (2) | (3) | (4) | (5) |
| Klaso | - | - | - | 1,00 |
| Saengkeduk | - | - | - | - |
| Makbon | - | 2,00 | 0,50 | 1,00 |
| Klayili | - | 10,00 | 2,00 | 60,00 |
| Beraur | - | - | - | - |
| Bagun | - | - | - | - |
| Botain | - | - | - | - |
| Klamono | - | 1,10 | - | - |
| Klasafet | - | - | - | - |
| Malabotom | - | - | - | - |
| Klabot | - | - | - | - |
| Buk | - | - | - | - |
| Klawak | - | - | - | - |
| Konhir | - | - | - | - |
| Hobard | - | - | - | - |
| Salawati | - | 49,84 | - | 0,90 |
| Mayamuk | - | 74,24 | - | 8,00 |
| Moisigin | - | - | - | - |
| Seget | - | - | - | - |

Lanjutan Tabel/*Continued Table 5.2.2*

| Distrik Subdistrict | Kelapa Sawit Oil Palm | Kelapa Coconut | Kopi Coffee | Kakao Cocoa |
|--------------------------------|----------------------------------|---------------------------|------------------------|------------------------|
| (1) | (2) | (3) | (4) | (5) |
| Segun | - | - | - | - |
| Salawati Selatan | - | - | - | - |
| Salawati Tengah | - | - | - | - |
| Aimas | - | 260,00 | - | - |
| Mariat | - | - | - | - |
| Sorong | - | - | - | - |
| Sayosa | - | - | - | - |
| Wemak | - | - | - | - |
| Sayosa Timur | - | - | - | - |
| Maudus | - | - | - | - |
| Sunook | - | - | - | - |
| Sorong | - | 398,18 | 2,50 | 71,90 |

Sumber/*Source*: Dinas Pertanian Kabupaten Sorong / *Agricultures Office of Sorong Regency*

Air yang Disalurkan:

3.605

Rumah Tangga
Pelanggan

674.928 M³

Air yang disalurkan

Rp. 2.598.472.800,00

Nilai Air yang Disalurkan

PENJELASAN TEKNIS**TECHNICAL NOTES**

- | | |
|---|---|
| <p>1. Pengumpulan data industri besar dan sedang dilakukan melalui Survei Industri Besar dan Sedang yang dilaksanakan setiap tahun secara lengkap (sensus) sejak tahun 1975. Survei Industri Besar dan Sedang mencakup semua perusahaan industri yang mempunyai tenaga kerja 20 orang atau lebih dengan menggunakan kuesioner II A.</p> | <p>1. <i>Data collection of large and medium scale manufacturing is conducted through The Large and Medium Manufacturing Establishment Survey that has been done annually for all industries (census) since 1975. Large and Medium Manufacturing Establishment Survey covers all manufactures/industries with 20 workers or more by questionnaire II A.</i></p> |
| <p>2. Klasifikasi industri yang digunakan dalam survei ini berdasar kepada Klasifikasi Baku Lapangan Usaha Indonesia (KBLI). KBLI adalah klasifikasi lapangan usaha yang berdasar kepada International Standard Industrial Classification of All Economic Activities (ISIC) revisi 4 yang telah disesuaikan dengan kondisi Indonesia.</p> | <p>2. <i>The industrial classification adopted in this survey refers to the Klasifikasi Baku Lapangan Usaha Indonesia (KBLI). KBLI is classification of economic activities based on the International Standard Industrial Classification of All Economic Activities (ISIC rev 4) that has been modified according to the local condition in Indonesia.</i></p> |
| <p>3. Jasa industri adalah kegiatan industri yang melayani keperluan pihak lain. Pada kegiatan ini bahan baku disediakan oleh pihak lain sedangkan pihak pengolah hanya melakukan pengolahannya dengan mendapat imbalan sebagai balas jasa (upah maklon).</p> | <p>3. <i>Services for manufacturing is defined as a manufacturing activity which serving other manufacturing establishments. In this case, raw materials are supplied by others while the workers are paid as a compensation for processing raw materials.</i></p> |
| <p>4. Industri adalah suatu usaha atau kegiatan pengolahan bahan mentah atau barang setengah jadi menjadi barang jadi. Hasil industri tidak hanya berupa</p> | <p>4. <i>Industry is a business or activity processing the raw materials or intermediate goods into finished goods. The results not only in the form of industrial goods, but also</i></p> |

barang, tetapi juga dalam bentuk jasa. Usaha perakitan dan reparasi adalah bagian dari industri.

5. Industri manufaktur adalah suatu kegiatan ekonomi yang melakukan kegiatan mengubah suatu barang dasar secara mekanis, kimia, atau dengan tangan sehingga menjadi barang jadi/setengah jadi, dan atau barang yang kurangnya nilainya menjadi barang yang lebih tinggi nilainya, dan sifatnya lebih dekat kepada pemakai akhir. Termasuk dalam kegiatan ini adalah jasa industri dan pekerjaan perakitan.
6. Perusahaan Listrik Negara (PLN) adalah perusahaan umum milik negara yang mempunyai aktivitas kegiatan pembangkitan, transmisi, dan distribusi tenaga listrik.
7. Perusahaan Air Bersih adalah perusahaan yang mempunyai aktivitas dalam penampungan, penjernihan, dan penyaluran air baku atau air bersih dari terminal air melalui saluran air, pipa atau mobil tangki (dalam satu pengelolaan administrasi dengan kegiatan ekonomi) kepada rumah tangga, perusahaan industri, atau pengguna komersial lainnya.
8. Air disalurkan adalah volume air bersih dari perusahaan air bersih.

in the form of services. Assembly and repair efforts were part of the industry.

5. *Manufacturing industry is defined as an economic activity processing basic goods mechanically, chemicals or manually into final or intermediate goods. It is also defined as processing of lower value goods into higher value goods as final or intermediate products. The activities also include services for manufacturing and assembling.*
6. *State Electricity Company (PLN) is a state owned public companies which have activities generation, transmission, and distribution of electricity.*
7. *Water companies are companies which have activities in the shelter, purification, and distribution of raw water or fresh water from the terminal water through water channels, pipes or tank car (in a single administration with economic activity) to households, industrial companies, or other users.*
8. *Distributed water is the volume of water supply from water supply establishment.*

Tabel
Table 6.1**Daya Terpasang, Produksi, dan Distribusi Listrik PT. PLN
(Persero) di Kabupaten Sorong, 2019**
**Installed Electricity Power, Production, and Distribution of
PT. PLN (Persero) in Sorong Regency, 2019**

| Distrik Subdistrict | Daya Terpasang Installed Electricity Power (KW) | Produksi Listrik Electricity Production (KWh) | Listrik Terjual Electricity Sold (KWh) | Dipakai Sendiri Own Used (KWh) | Susut/ Hilang Shrinkage/ Lost (KWh) |
|--------------------------------|--|--|---|---|--|
| (1) | (2) | (3) | (4) | (5) | (6) |
| Sorong | 60 500 | 11 547 329 | 5 224 905 | - | 4 588 199 |

Catatan/Note: Data tidak tersedia menurut distrik / Data not available by subdistrict

Sumber/Source: PT. Perusahaan Listrik Negara

Tabel
Table 6.2**Jumlah Pelanggan Listrik di Kabupaten Sorong, 2015–2019**
Number of Electricity Customers in Sorong Regency, 2015–2019

| Distrik Subdistrict | 2015 | 2016 | 2017 | 2018 | 2019 |
|--------------------------------|-------------|-------------|-------------|-------------|-------------|
| (1) | (2) | (3) | (4) | (5) | (6) |
| Sorong | 20 040 | 21 582 | 23 941 | 26 844 | 28 351 |

Catatan/Note: Data tidak tersedia menurut distrik / Data not available by subdistrict

Sumber/Source: PT. Perusahaan Listrik Negara

Tabel
Table 6.3**Jumlah Pelanggan Rumah Tangga dan Air yang
Disalurkan di Kabupaten Sorong, 2019**
*Number of Household Customers and Distributed Water by
in Sorong Regency, 2019*

| Distrik Subdistrict | Pelanggan Number of Customers | Air Disalurkan Distributed Water (m³) | Nilai Value (Rp) |
|--------------------------------|--|---|---------------------------------|
| (1) | (2) | (3) | (4) |
| Mayamuk | 384 | 81 540,00 | 313 929 000,00 |
| Aimas | 2 590 | 355 794,72 | 1 369 809 672,00 |
| Mariat | 631 | 237 593,28 | 914 734 128,00 |
| Sorong | 3 605 | 674 928,00 | 2 598 472 800,00 |

Sumber/Source: PT. Andriyani Jaya Abadi

Usaha Pariwisata:

34

Usaha Jasa
Makanan-Minuman



8

Usaha Jasa
Akomodasi



PENJELASAN TEKNIS**TECHNICAL NOTES**

1. Usaha adalah adalah suatu kegiatan ekonomi yang bertujuan menghasilkan barang/jasa untuk diperjualbelikan atau ditukar dengan barang/jasa lainnya, dan ada seorang atau lebih yang bertanggungjawab/ menanggung resiko.
 2. Menurut KBLI (Klasifikasi Baku Lapangan Usaha Indonesia) tahun 2015, usaha penyediaan makanan dan minuman mencakup kegiatan pelayanan makan minum yang menyediakan makanan atau minuman untuk dikonsumsi segera, baik restoran tradisional, restoran "self service" atau restoran "take away", baik di tempat tetap maupun sementara dengan atau tanpa tempat duduk. Yang menentukan adalah makanan dan minuman untuk dikonsumsi segera berdasarkan pemesanan, bukan berdasar fasilitas yang ditawarkan.
 3. Usaha akomodasi adalah usaha yang menyediakan akomodasi jangka pendek untuk pengunjung dan pelancong lainnya. Usaha penyediaan akomodasi ini dapat berupa penyediaan fasilitas akomodasi saja atau fasilitas akomodasi yang disertai dengan fasilitas makanan dan minuman. Termasuk penyediaan akomodasi dengan furniture,
1. *Business is an economic activity which has objection to produce goods/services, which will be sold-bought or exchanged with other goods/services, and there is one or more person who responsible/bear the risk.*
 2. *According to Indonesian Standard Industrial Classification (KBLI) 2015, food and beverage service activities includes food and beverage serving activities providing complete meals or drinks fit for immediate consumption, whether in traditional restaurants, self-service or take-away restaurants, whether as permanent or temporary stands with or without seating Decisive is the fact that meals fit for immediate consumption are offered, not the kind of facility providing them.*
 3. *Accommodation establishment is an establishment that provide short-term accommodation for visitors and other travelers. This establishment may include the provision of accommodation facilities only or with food and beverages facilities. It includes the provision of accommodation with furniture, kitchen, with or without the services of maids and*

lengkap dengan dapur, dengan atau tanpa jasa pramuwisma dan sering kali termasuk beberapa tambahan jasa dan fasilitas seperti fasilitas parkir, binatu, kolam renang, ruang olah raga, fasilitas rekreasi, dan ruang rapat. Usaha penyediaan akomodasi yang tercakup disini adalah penyediaan akomodasi jangka pendek yang menyediakan akomodasi, khususnya untuk harian atau mingguan.

4. Hotel Melati adalah usaha penyediaan jasa layanan penginapan bagi umum yang dikelola secara komersial dengan menggunakan sebagian atau seluruh bagian bangunan yang telah memenuhi ketentuan sebagai hotel melati yang ditetapkan dalam surat keputusan instansi yang membinanya.
 5. Pondok wisata adalah usaha penyediaan jasa pelayanan penginapan bagi umum dengan pembayaran harian yang dilakukan perseorangan dengan menggunakan sebagian atau seluruhnya dari tempat tinggalnya.
 6. Penginapan remaja adalah usaha penyediaan jasa penginapan yang biasanya digunakan bagi remaja sebagai akomodasi dalam rangka kegiatan pariwisata dengan tujuan untuk rekreasi,
- often includes some additional services and facilities such as parking, laundry, swimming pool, gymnasium, recreational facilities, and meeting rooms. Including accommodation establishment such as short-term accommodation, especially for daily or weekly.*
4. *Jasmine hotel is an accommodation establishment especially prepared to public which manage commercially. It uses a building or part of building and it has fulfilled the requirements as a jasmine hotel which are determined by specified agency.*
 5. *Homestay is an accommodation establishment for public which is conducted by private by using part or all of his/her house (against payment).*
 6. *Youth hostel is an accommodation establishment especially for adolescent in the framework of tourism activity and broadening of knowledge or experience.*

memperluas pengetahuan/
pengalaman dan perjalanan.

7. Jasa akomodasi jangka pendek lainnya meliputi penginapan remaja, pondok wisata, villa, dan usaha penyediaan akomodasi jangka pendek lainnya seperti bungalow, cottage, dan lain-lain
7. *Other short-stay accommodation are youth hostel, homestay, villa and short-stay accommodation establishment other than mentioned above, such as bungalow, cottage, etc.*

<https://sorongkab.bps.go.id>

Tabel
Table 7.1**Jumlah Penyedia Makan dan Minum Menurut Jenis di Kabupaten Sorong, 2016–2019**
Number of Food and Beverage Services by Kind in Sorong Regency, 2016–2019

| Penyedia Makan dan Minum Food and Beverage Services | 2016 | 2017 | 2018 | 2019 |
|--|-------------|-------------|-------------|-------------|
| (1) | (2) | (3) | (4) | (5) |
| Rumah Makan <i>Restaurant</i> | 14 | 10 | 8 | 10 |
| Warung Makan <i>Food Stall</i> | 29 | 23 | 30 | 41 |
| Cafe | 4 | 4 | 4 | 4 |
| Sorong | 47 | 37 | 42 | 55 |

Sumber/Source: Dinas Perindustrian dan Perdagangan Kabupaten Sorong / *Industry and Trade Office of Sorong Regency*

Tabel
Table 7.2

**Jumlah Penyedia Jasa Hiburan Menurut Jenis di
Kabupaten Sorong, 2016–2019**
*Number of Entertainment Services by Kind in Sorong
Regency, 2016–2019*

| Penyedia Makan dan Minum Food and Beverage Services | 2016 | 2017 | 2018 | 2019 |
|--|-------------|-------------|-------------|-------------|
| (1) | (2) | (3) | (4) | (5) |
| Bilyar <i>Billiard</i> | - | 1 | 1 | 1 |
| Kolam Renang <i>Pool</i> | 1 | 1 | 2 | 2 |
| Kolam Pemancingan <i>Fishing Ponds</i> | 2 | 4 | 4 | 4 |
| Gelanggang Permainan <i>Playgrounds</i> | - | 1 | 1 | 1 |
| Panti Pijat <i>Reflexology</i> | 1 | 1 | 1 | 1 |
| Karaoke | 2 | - | - | - |
| Lapangan Futsal | 1 | 1 | 1 | 1 |
| Sorong | 7 | 9 | 10 | 10 |

Sumber/Source: Dinas Perindustrian dan Perdagangan Kabupaten Sorong / *Industry and Trade Office of Sorong Regency*

Tabel
Table 7.3**Jumlah Penyedia Jasa Akomodasi Menurut Jenis di Kabupaten Sorong, 2016–2019**
Number of Accommodation Services by Kind in Sorong Regency, 2016–2019

| Penyedia Jasa Akomodasi Accommodation Services | 2016 | 2017 | 2018 | 2019 |
|---|-------------|-------------|-------------|-------------|
| (1) | (2) | (3) | (4) | (5) |
| Hotel Melati <i>Jasmine Hotel</i> | 2 | 2 | 2 | 2 |
| Penginapan <i>Hostel</i> | 2 | 2 | 4 | 3 |
| Pondok Wisata <i>Homestay</i> | 3 | 3 | 3 | 3 |
| Sorong | 7 | 7 | 9 | 8 |

Sumber/Source: Dinas Perindustrian dan Perdagangan Kabupaten Sorong / *Industry and Trade Office of Sorong Regency*

Jumlah Kendaraan Bermotor
Menurut Warna Plat:**Plat Hitam****2 689****Plat Kuning****70****Plat Merah****226**

PENJELASAN TEKNIS

1. Data mengenai transportasi dan komunikasi bersumber dari masing-masing dinas atau instansi terkait yang dikumpulkan oleh BPS secara berkala.
2. Data panjang jalan yang disajikan dalam publikasi ini bersumber dari Dinas Pekerjaan Umum Kota Sorong, dalam hal ini jalan dikelompokkan menjadi jalan negara, jalan propinsi, dan jalan kabupaten/kota.
3. Kendaraan bermotor adalah setiap kendaraan yang digerakkan oleh peralatan teknik yang ada pada kendaraan tersebut, biasanya digunakan untuk angkutan orang atau barang di atas jalan raya selain kendaraan yang berjalan di atas rel. Kendaraan bermotor yang dicatat adalah semua jenis kendaraan kecuali kendaraan bermotor TNI/Polri dan Korps Diplomatik.

TECHNICAL NOTES

1. *Data on transportation and communications are obtained from their respective agencies or related institutions that are collected by BPS regularly.*
2. *Road length data presented in this publication are sourced from the Public Works Department of Sorong Manucipality, in this way are grouped into state roads, provincial roads and Subdistrict roads.*
3. *Motor vehicles are any kind of vehicles motorized by machine set up in those vehicles, they are usually used for transporting peoples or goods on roads except vehicles moving along a railway line. The data cover all kinds of motor vehicles except those belong to Indonesia Army Force Indonesian State Police and Diplomatic Corps.*

Tabel
Table 8.1**Panjang Jalan Menurut Jenis Permukaan dan Kondisi Jalan di Kabupaten Sorong (km), 2018**
Length of Roads by Type of Road Surface and Road Condition in Sorong Regency (km), 2018

| Keadaan Condition | Panjang Jalan Road Length |
|--|------------------------------|
| (1) | (2) |
| Jenis Permukaan Jalan <i>Type of Road Surface</i> | 1 394,61 |
| Diaspal <i>Paved</i> | 303,40 |
| Kerikil <i>Gravel</i> | 451,77 |
| Tanah <i>Soil</i> | 456,57 |
| Tidak Dirinci <i>Not Specified</i> | 182,87 |
| Kondisi Jalan <i>Road Condition</i> | 1 394,61 |
| Baik <i>Good</i> | 388,32 |
| Sedang <i>Moderate</i> | 201,99 |
| Rusak <i>Damage</i> | 275,23 |
| Rusak Berat <i>Severely Damage</i> | 646,30 |

Sumber/Source: Dinas Pekerjaan Umum, Penataan Ruang, dan Pertanahan Kabupaten Sorong / *Public Works, Spatial Planning, and Land Office of Sorong Regency*

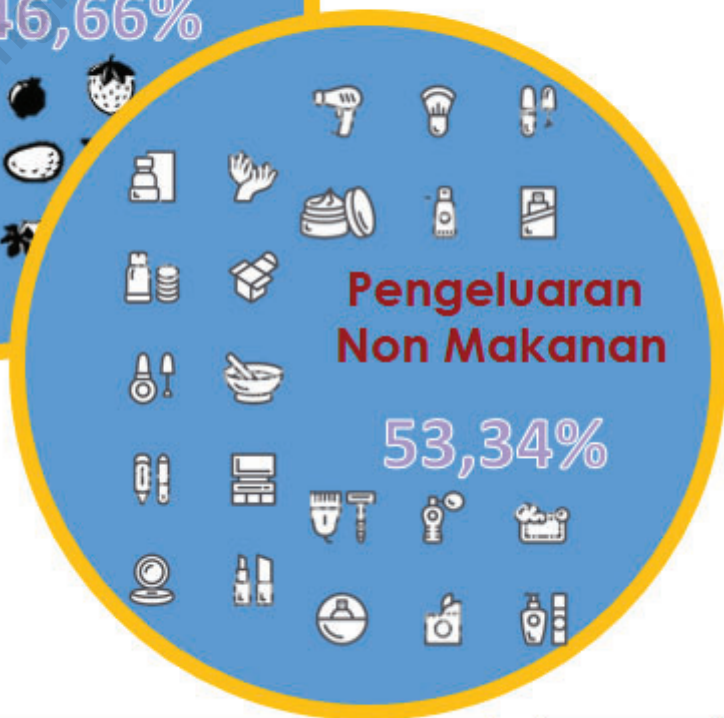
Tabel
Table 8.2

Jumlah Kendaraan Bermotor Menurut Jenis Kendaraan Bermotor di Kabupaten Sorong, 2018
Number of Motor Vehicles by Type of Motor Vehicles in Sorong Regency, 2018

| Jenis Kendaraan Bermotor <i>Type of Motor Vehicles</i> | Warna Plat / TNKB <i>License Plate Color</i> | | | Jumlah <i>Total</i> |
|---|---|-------------------------|---------------------|------------------------|
| | Hitam <i>Black</i> | Kuning <i>Yellow</i> | Merah <i>Red</i> | |
| (1) | (2) | (3) | (4) | (5) |
| Sedan | - | - | - | - |
| Jeep | 10 | - | 7 | 17 |
| Minibus | 123 | 13 | 8 | 144 |
| Microbus | - | - | 16 | 16 |
| Bus | - | - | - | - |
| Pickup dan Sejenisnya | 78 | 2 | 35 | 115 |
| Truck | 9 | 55 | 2 | 64 |
| Sepeda Motor Roda 2 & 3 | 2 469 | - | 158 | 2 627 |
| Jumlah / Total | 2 689 | 70 | 226 | 2 983 |

Sumber/Source: UPTD Samsat Aimas

Pengeluaran Penduduk Kabupaten Sorong 2019



PENJELASAN TEKNIS

1. Susenas Maret 2019 mencakup 320.000 rumah tangga sampel yang tersebar pada 34 provinsi dan 514 kabupaten/kota di Indonesia. Jika dibandingkan dengan Maret 2018, terjadi penambahan sampel dalam rangka integrasi Susenas dengan Survei Riskesdas. Tujuannya supaya lebih banyak sampel balita yang tercakup. Response rate Susenas Maret 2019 adalah sebesar 99,95 persen atau 319.845 rumah tangga. Setelah dilakukan pengecekan kelengkapan dan konsistensi data, jumlah sampel yang dinyatakan clean sebanyak 315.672 rumah tangga. Dengan jumlah sampel tersebut, estimasi data hasil Susenas Maret 2019 dapat dilakukan hingga level kabupaten.
2. Seluruh rumah tangga sampel ditanyakan mengenai apa yang dikonsumsi oleh seluruh anggota rumah tangga selama seminggu terakhir, baik kuantitas maupun uang yang dikeluarkan untuk makanan tersebut. Rumah tangga juga ditanyakan mengenai besarnya uang yang dikeluarkan untuk barang-barang selain makanan selama sebulan atau setahun terakhir.
3. Pengeluaran untuk konsumsi makanan dihitung selama

TECHNICAL NOTES

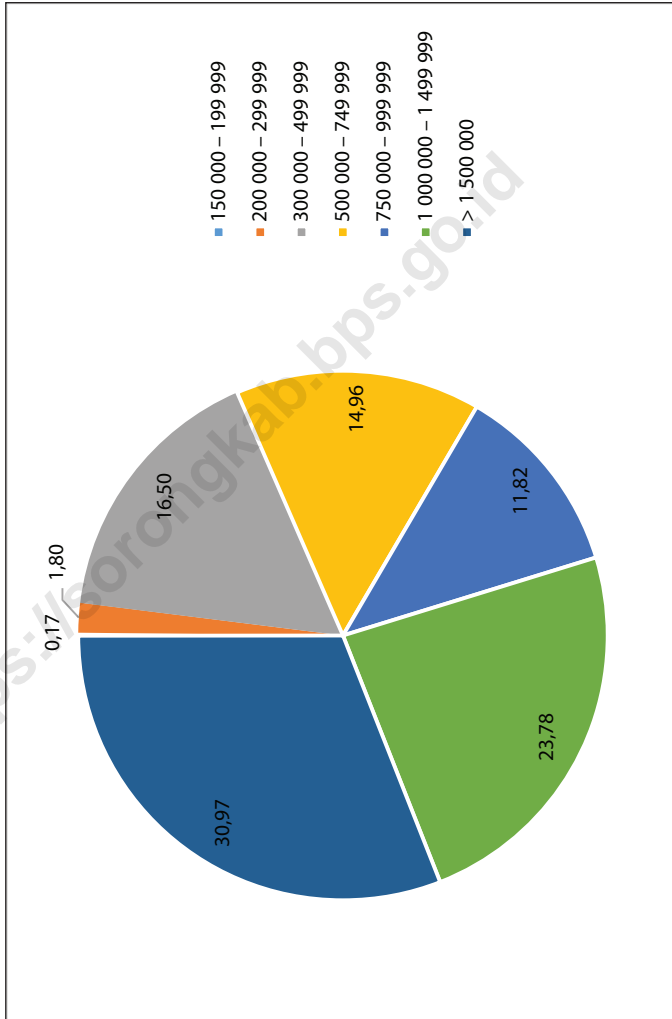
1. *The March 2019 Susenas covers 320,000 sample households spread in 34 provinces and 514 districts / cities in Indonesia. When compared to March 2018, there was an increase in the sample in the framework of integration of Susenas with the Riskesdas Survey. The goal is that more under five child samples are included. The response rate of the March 2019 Susenas is 99.95 percent or 319,845 households. After checking the completeness and consistency of the data, the number of samples declared clean is 315,672 households. With this sample size, estimation of Susenas data from March 2019 can be carried out to the district level.*
2. *The entire households sample were asked about what is eaten by all household members for the past week both quantity and money spent on the food. Households were also asked about the amount of money spent on items other than food for the last one month or the last one year.*
3. *The reference period for food consumption is one week, and*

seminggu terakhir, sedangkan konsumsi bukan makanan dihitung sebulan dan setahun terakhir. Baik konsumsi makanan maupun bukan makanan selanjutnya dikonversikan ke dalam pengeluaran rata-rata sebulan. Angka konsumsi/ pengeluaran rata-rata per kapita yang disajikan dalam publikasi ini diperoleh dari hasil bagi jumlah konsumsi seluruh rumah tangga terhadap jumlah penduduk (baik mengonsumsi maupun tidak).

for non food consumption is one month and one year prior to enumeration. Both food and non food consumption are converted on a average monthly expenditure. The average per capita consumption / expenditure figures presented in this publication are derived from the results of the total consumption of all households to the population (whether or not consuming).

Gambar 9.1
Figures

Persentase Penduduk Menurut Golongan Pengeluaran per Kapita Sebulan di Kabupaten Sorong, 2018–2019
Percentage of Population by per Capita Spending Group a Month in Sorong Regency, 2018–2019



Sumber/Source: BPS, Survei Sosial Ekonomi Nasional (Susenas) Maret / BPS-Statistics Indonesia, National Socioeconomic Survey March

Tabel
Table 9.1

Rata-rata Pengeluaran per Kapita Sebulan Menurut Kelompok Komoditas (rupiah) di Kabupaten Sorong, 2018–2019
Monthly Average Expenditure per Capita by Commodity Group (rupiahs) in Sorong Regency, 2018–2019

| Kelompok Komoditas/Commodity Group | 2018 | 2019 |
|---|------------------|------------------|
| (1) | (2) | (3) |
| Makanan/Food | | |
| Padi-padian/ <i>Cereals</i> | 70 914 | 69 757 |
| Umbi-umbian/ <i>Tubers</i> | 7 933 | 11 216 |
| Ikan/udang/cumi/kerang/ <i>Fish/shrimp/common squid/shells</i> | 70 486 | 74 459 |
| Daging/ <i>Meat</i> | 17 869 | 24 430 |
| Telur dan susu/ <i>Eggs and milk</i> | 31 209 | 35 671 |
| Sayur-sayuran/ <i>Vegetables</i> | 52 150 | 64 532 |
| Kacang-kacangan/ <i>Legumes</i> | 11 567 | 12 880 |
| Buah-buahan/ <i>Fruits</i> | 29 078 | 35 499 |
| Minyak dan kelapa/ <i>Oil and coconut</i> | 18 358 | 18 256 |
| Bahan minuman/ <i>Beverage stuffs</i> | 18 698 | 19 339 |
| Bumbu-bumbuan/ <i>Spices</i> | 11 689 | 14 413 |
| Konsumsi lainnya/ <i>Miscellaneous food items</i> | 9 627 | 10 489 |
| Makanan dan minuman jadi/ <i>Prepared food and beverages</i> | 121 574 | 147 296 |
| Rokok/ <i>Cigarettes</i> | 95 991 | 88 557 |
| Jumlah makanan/Total food | 567 144 | 626 794 |
| Bukan makanan/Non-food | | |
| Perumahan dan fasilitas rumah tangga/ <i>Housing and household facilities</i> | 312 016 | 366 994 |
| Aneka komoditas dan jasa/ <i>Goods and services</i> | 115 646 | 159 260 |
| Pakaian, alas kaki, dan tutup kepala/ <i>Clothing, footwear, and headgear</i> | 28 050 | 32 959 |
| Komoditas tahan lama/ <i>Durable goods</i> | 42 915 | 95 316 |
| Pajak, pungutan, dan asuransi/ <i>Taxes and insurance</i> | 26 554 | 34 373 |
| Keperluan pesta dan upacara/kenduri/ <i>Parties and ceremonies</i> | 14 844 | 27 634 |
| Jumlah bukan makanan/Total non-food | 540 024 | 716 536 |
| Jumlah/Total | 1 107 169 | 1 343 330 |

Sumber/Source: BPS, Survei Sosial Ekonomi Nasional (Susenas) Maret / BPS-Statistics Indonesia, National Socioeconomic Survey March

Tabel
Table 9.2

**Persentase Pengeluaran per Kapita Sebulan Menurut
Kelompok Komoditas di Kabupaten Sorong, 2018–2019**
*Percentage of Monthly Expenditure per Capita by
Commodity Group in Sorong Regency, 2018–2019*

| Kelompok Komoditas/Commodity Group | 2018 | 2019 |
|---|---------------|---------------|
| (1) | (2) | (3) |
| Makanan/Food | | |
| Padi-padian/ <i>Cereals</i> | 6,40 | 5,19 |
| Umbi-umbian/ <i>Tubers</i> | 0,72 | 0,83 |
| Ikan/udang/cumi/kerang/ <i>Fish/shrimp/common squid/shells</i> | 6,37 | 5,54 |
| Daging/ <i>Meat</i> | 1,61 | 1,82 |
| Telur dan susu/ <i>Eggs and milk</i> | 2,82 | 2,66 |
| Sayur-sayuran/ <i>Vegetables</i> | 4,71 | 4,80 |
| Kacang-kacangan/ <i>Legumes</i> | 1,04 | 0,96 |
| Buah-buahan/ <i>Fruits</i> | 2,63 | 2,64 |
| Minyak dan kelapa/ <i>Oil and coconut</i> | 1,66 | 1,36 |
| Bahan minuman/ <i>Beverage stuffs</i> | 1,69 | 1,44 |
| Bumbu-bumbuan/ <i>Spices</i> | 1,06 | 1,07 |
| Konsumsi lainnya/ <i>Miscellaneous food items</i> | 0,87 | 0,78 |
| Makanan dan minuman jadi/ <i>Prepared food and beverages</i> | 10,98 | 10,96 |
| Rokok/ <i>Cigarettes</i> | 8,67 | 6,59 |
| Jumlah makanan/Total food | 51,22 | 46,66 |
| Bukan makanan/Non-food | | |
| Perumahan dan fasilitas rumah tangga/ <i>Housing and household facilities</i> | 28,18 | 27,32 |
| Aneka komoditas dan jasa/ <i>Goods and services</i> | 10,45 | 11,86 |
| Pakaian, alas kaki, dan tutup kepala/ <i>Clothing, footwear, and headgear</i> | 2,53 | 2,45 |
| Komoditas tahan lama/ <i>Durable goods</i> | 3,88 | 7,10 |
| Pajak, pungutan, dan asuransi/ <i>Taxes and insurance</i> | 2,40 | 2,56 |
| Keperluan pesta dan upacara/kenduri/ <i>Parties and ceremonies</i> | 1,34 | 2,06 |
| Jumlah bukan makanan/Total non-food | 48,78 | 53,34 |
| Jumlah/Total | 100,00 | 100,00 |

Sumber/Source: BPS, Survei Sosial Ekonomi Nasional (Susenas) Maret / BPS-Statistics Indonesia, National Socioeconomic Survey March

Tabel
Table 9.3**Persentase Penduduk Menurut Golongan Pengeluaran per Kapita Sebulan di Kabupaten Sorong, 2018–2019**
Percentage of Population by per Capita Spending Group a Month in Sorong Regency, 2018–2019

| Golongan Pengeluaran Spending Group (Rp) | 2018 | 2019 |
|---|---------------|---------------|
| (1) | (2) | (3) |
| < 150 000 | 0,53 | - |
| 150 000 – 199 999 | - | 0,17 |
| 200 000 – 299 999 | 2,67 | 1,80 |
| 300 000 – 499 999 | 22,07 | 16,50 |
| 500 000 – 749 999 | 15,71 | 14,96 |
| 750 000 – 999 999 | 18,42 | 11,82 |
| 1 000 000 – 1 499 999 | 17,38 | 23,78 |
| > 1 500 000 | 23,22 | 30,97 |
| Jumlah/Total | 100,00 | 100,00 |

Sumber/Source: BPS, Survei Sosial Ekonomi Nasional (Susenas) Maret / BPS-Statistics Indonesia, National Socioeconomic Survey March

Jumlah Sarana Perdagangan 2018:

Pasar/
Market:

14

Toko/
Store:

938



PENJELASAN TEKNIS

Sarana Perdagangan yang tersedia antara lain:

1. Pasar adalah tempat bertemunya pembeli dan penjual untuk melakukan transaksi jual beli barang atau jasa.
2. Toko adalah tempat tertutup yang di dalamnya terjadi kegiatan perdagangan dengan jenis benda atau barang yang khusus
3. Kios adalah toko kecil yang fungsinya sama dengan toko, namun memiliki ukuran lebih kecil.
4. Warung adalah usaha kecil milik keluarga yang berbentuk kedai, kios, toko kecil, atau restoran sederhana.

TECHNICAL NOTES

Available of trading facilities such as;

1. *Market is a meeting place for buyers and sellers to make buying and selling goods or services.*
2. *Shop is covered in it occurs trade activities with types of objects or special items.*
3. *Newsstand is a small shop that functions the same as the stores, but has a smaller size.*
4. *Warung is a small family owned business in the form of shops, stalls, small shops, or a simple restaurant*

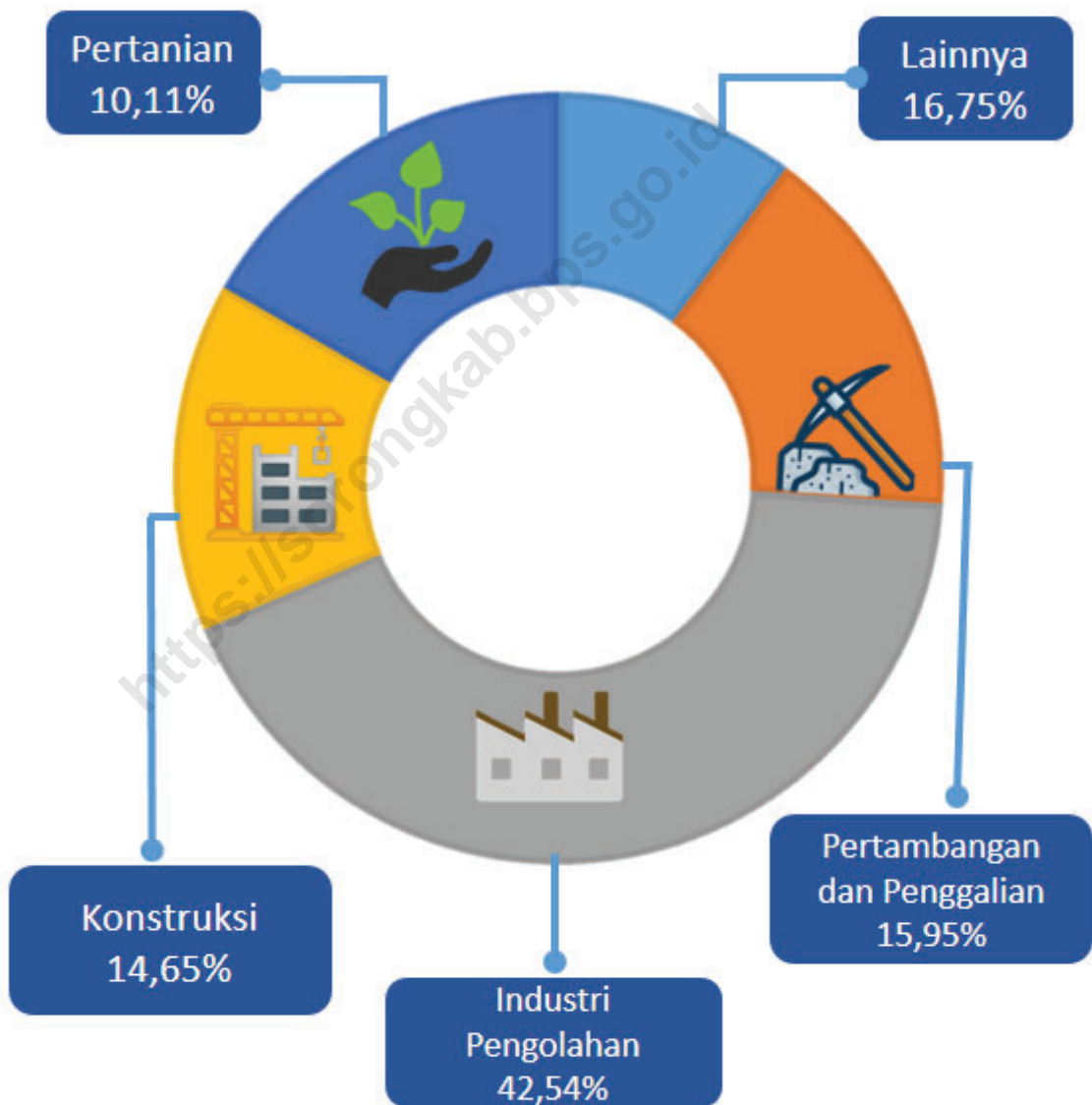
Tabel
Table 10.1**Jumlah Sarana Perdagangan Menurut Distrik dan Jenis Sarana Perdagangan di Kabupaten Sorong, 2018**
Number of Trading Facilities by Subdistrict and Type of Facility in Sorong Regency, 2018

| Distrik Subdistrict | Pasar Market | Toko/Warung Store |
|------------------------|-----------------|----------------------|
| (1) | (2) | (3) |
| Klaso | - | 7 |
| Saengkeduk | - | 4 |
| Makbon | 1 | 27 |
| Klayili | - | 3 |
| Beraur | - | - |
| Bagun | - | - |
| Botain | - | - |
| Klamono | - | 9 |
| Klasafet | - | - |
| Malabotom | - | - |
| Klabot | - | 5 |
| Buk | - | 4 |
| Klawak | - | 3 |
| Konhir | - | 4 |
| Hobard | - | - |
| Salawati | 3 | 139 |
| Mayamuk | 1 | 180 |
| Moisigin | - | 66 |
| Seget | - | 40 |
| Segun | - | 19 |

Lanjutan Tabel/*Continued Table* 10.1

| Distrik Subdistrict | Pasar Market | Toko/Warung Store |
|--------------------------------|-------------------------|------------------------------|
| (1) | (2) | (3) |
| Salawati Selatan | - | 12 |
| Salawati Tengah | - | 5 |
| Aimas | 4 | 271 |
| Mariat | 1 | 105 |
| Sorong | - | 14 |
| Sayosa | - | 15 |
| Wemak | 4 | 13 |
| Sayosa Timur | - | 10 |
| Maudus | - | 3 |
| Sunook | - | 25 |
| Sorong | 14 | 983 |

Sumber/Source: BPS, Pendataan Potensi Desa (Podes) / *BPS-Statistics Indonesia, Village Potential Data Collecting*

Share PDRB Pengeluaran Kabupaten Sorong
Menurut Sektor:

PENJELASAN TEKNIS**TECHNICAL NOTES**

1. Penghitungan statistik neraca nasional mengikuti buku petunjuk yang diterbitkan oleh Perserikatan Bangsa Bangsa (PBB) dikenal sebagai Sistem Neraca Nasional (SNN). SNN adalah rekomendasi internasional tentang bagaimana menyusun ukuran aktivitas ekonomi yang sesuai dengan standar neraca baku yang didasarkan pada prinsip-prinsip ekonomi. Rekomendasi yang dimaksud dinyatakan dalam sekumpulan konsep, definisi, klasifikasi, dan aturan neraca yang disepakati secara internasional dalam mengukur indikator tertentu seperti Produk Domestik Bruto (PDB). Salah satu bentuk adaptasi pencatatan statistik nasional adalah melakukan perubahan tahun dasar PDB Indonesia dari tahun 2000 ke 2010. Perubahan tahun dasar PDB dilakukan seiring dengan mengadopsi rekomendasi PBB yang tertuang dalam Sistem Neraca Nasional 2008 (SNA 2008).

2. PDB pada tingkat nasional serta Produk Domestik Regional Bruto (PDRB) pada tingkat regional menggambarkan kemampuan suatu wilayah untuk menciptakan nilai tambah pada suatu waktu tertentu. Untuk menyusun PDB maupun PDRB digunakan 2

1. *The method used to estimate national accounts statistics is based on the standard guidelines formed by United Nation known as System of National Accounts (SNA). SNA is the internationally agreed standard set of recommendations on how to compile measures of economic activity in accordance with strict accounting conventions based on economic principles. The recommendations are expressed in term of a set of concepts, definitions, classifications and accounting rules that comprise the internationally agreed standard for measuring indicators such as Gross Domestic Product (GDP). One of the improvement in the national statistical system is to rebase GDP form base year 2000 to 2010 in order to capture current economic condition. It is in line with the United Nations (UN) recommendation on 2008 SNA.*

2. *The basic measure of the value added arising from economic activity is known as Gross Domestic Product at the national level and Gross Regional Domestic Product (GRDP) at the regional level. To compile these statistics, two approaches have been used,*

pendekatan, yaitu lapangan usaha dan pengeluaran. Keduanya menyajikan komposisi data nilai tambah dirinci menurut sumber kegiatan ekonomi (lapangan usaha) dan menurut komponen penggunaannya. PDB maupun PDRB dari sisi lapangan usaha merupakan penjumlahan seluruh komponen nilai tambah bruto yang mampu diciptakan oleh sektor-sektor ekonomi atas berbagai aktivitas produksinya. Sedangkan dari sisi pengeluaran menjelaskan tentang penggunaan dari nilai tambah tersebut.

3. PDRB menurut lapangan usaha mengalami perubahan klasifikasi dari 9 lapangan usaha menjadi 17 lapangan usaha. PDRB menurut lapangan usaha dirinci menurut total nilai tambah dari seluruh sektor ekonomi yang mencakup lapangan usaha Pertanian, Kehutanan, dan Perikanan; Pertambangan dan Penggalian; Industri Pengolahan; Pengadaan Listrik dan Gas; Pengadaan Air, Pengelolaan Sampah, Limbah dan Daur Ulang; Konstruksi; Perdagangan Besar dan Eceran, Reparasi Mobil dan Sepeda Motor; Transportasi dan Pergudangan; Penyediaan Akomodasi dan Makan Minum; Informasi dan Komunikasi; Jasa Keuangan dan Asuransi; Real Estat; Jasa Perusahaan; Administrasi

i.e. "production approach" and "expenditure approach". The first approach is to measure value added produced by various kinds of economic activities, while the second approach is to measure final uses of the country's output. In other words, GDP/GRDP is the sum of total value added produced by all economic industries (activities) and the way of using it.

3. *GRDP by industry classification changes from 9 sectors to 17 industries. GRDP by industry is classified by types of economic activities such as Agriculture, Forestry and Fishing; Mining and Quarrying; Manufacturing; Electricity and Gas; Water supply, Sewerage, Waste Management and Remediation Activities; Construction; Wholesale and Retail Trade; Repair of Motor Vehicles and Motorcycles; Transportation and Storage; Accommodation and Food Service Activities; Information and Communication; Financial and Insurance Activities; Real Estate Activities; Business Activities; Public Administration; Defence and Compulsory Social Security; Education; Human Health and Social Work Activities; and Other*

Pemerintahan, Pertahanan dan Jaminan Sosial Wajib; Jasa Pendidikan; Jasa Kesehatan dan Kegiatan Sosial; dan Jasa lainnya.

4. PDRB menurut pengeluaran mengalami perubahan klasifikasi dimana pengeluaran konsumsi Lembaga Non Profit yang Melayani Rumah Tangga (LNPRT) yang sebelumnya termasuk bagian dari pengeluaran konsumsi rumah tangga menjadi komponen terpisah. Sehingga klasifikasi PDRB menurut pengeluaran dirinci menjadi 7 komponen yaitu komponen pengeluaran konsumsi rumah tangga, pengeluaran konsumsi LNPRT, pengeluaran konsumsi pemerintah, pembentukan modal tetap bruto, perubahan inventori, ekspor barang dan jasa, dan impor barang dan jasa.

5. Pengeluaran konsumsi rumah tangga mencakup berbagai pengeluaran konsumsi akhir rumah tangga atas barang dan jasa untuk memenuhi kebutuhan individu ataupun kelompok secara langsung. Pengeluaran rumah tangga di sini mencakup makanan dan minuman selain restoran; pakaian, alas kaki dan jasa perawatannya; perumahan dan perlengkapan rumah tangga; kesehatan dan pendidikan; transportasi dan komunikasi; restoran dan hotel serta lainnya.

Services Activities.

4. *GRDP by expenditure classification changes where consumption expenditure Non-profit Institutions Serving Households (NPISH) previously included as part of household consumption expenditure is taken out into separate component. So that, GRDP by type of expenditures is classified into: household consumption expenditure, NPISH consumption expenditure, government consumption expenditure, gross fixed capital formation, changes in inventories, exports of goods and services, and imports of goods and services.*

5. *Household consumption expenditures consist of expenditures incurred by households, which are used for both individual or collective needs. Household consumptions are classified into food and beverages other than restaurants; clothing, footwear, and related maintenance services; housing and household equipment; health and education; transport and communication; restaurants and hotels; and others.*

6. Pengeluaran Pemerintah terdiri dari Pengeluaran Konsumsi Individu dan Pengeluaran Konsumsi Kolektif. Barang dan jasa individu merupakan barang dan jasa privat, dimana ciri-ciri barang privat adalah a) *Scarcity*, yaitu ada kelangkaan/keterbatasan dalam jumlah; b) *Excludable consumption*, yaitu konsumsi suatu barang dapat dibatasi hanya pada mereka yang memenuhi persyaratan tertentu (biasanya harga); c) *Rivalrous competition*, yaitu konsumsi oleh satu konsumen akan mengurangi atau menghilangkan kesempatan pihak lain untuk melakukan hal serupa. Contoh barang dan jasa yang dihasilkan pemerintah dan tergolong sebagai barang dan jasa individu adalah jasa pelayanan kesehatan pemerintah di rumah sakit/puskesmas dan jasa pendidikan di sekolah/universitas negeri. Sedangkan barang dan jasa kolektif ekuivalen dengan barang publik yang memiliki ciri a) *Non rivalry*, yaitu penggunaan satu konsumen terhadap suatu barang tidak mengurangi kesempatan konsumen lain untuk juga mengkonsumsi barang tersebut; b) *Non excludable*, yaitu apabila suatu barang publik tersedia, maka tidak ada yang dapat menghalangi siapapun untuk memperoleh manfaat dari barang tersebut atau dengan
6. *Government consumption expenditure consists of Individual Consumption Expenditure and Collective Consumption Expenditure. Individual goods and services are private goods and services, which the characteristics of private goods is a) Scarcity, that there is a scarcity/limited in number; b) Excludable consumption, the consumption of goods can be limited only to those who meet certain requirements (usually the price); c) Rivalrous competition, ie consumption by the consumer will reduce or eliminate the chance of another party to do so. Examples of goods and services produced by government and classified as goods and services of individuals is the government health services in hospitals/health centers and education services in schools/universities. Collective goods and services equivalent to public goods characterized by a) Non-rivalry, namely the use of a consumer for an item does not reduce the chance of another consumer to also consume goods; b) Non-excludable, i.e. when a public good available, then nothing can hinder anyone to benefit from the goods or in other words everyone has access to the goods. Examples of goods and services produced by government and classified as collective goods and services is carried military defense services and the police's security.*

kata lain setiap orang memiliki akses ke barang tersebut. Contoh barang dan jasa yang dihasilkan pemerintah dan tergolong sebagai barang dan jasa kolektif adalah jasa pertahanan yang dilakukan TNI dan keamanan yang dilakukan kepolisian.

7. Pembentukan Modal Tetap Bruto (PMTB) mencakup pengadaan, pembuatan, dan pembelian barang modal. Barang modal dimaksud adalah barang-barang yang digunakan untuk proses produksi, tahan lama atau yang mempunyai umur pemakaian lebih dari satu tahun seperti bangunan, mesin-mesin dan alat angkutan. Termasuk pula di sini perbaikan besar (berat) yang sifatnya memperpanjang umur atau mengubah bentuk atau kapasitas barang modal tersebut. Pengeluaran barang modal untuk keperluan militer juga dicakup sebagai PMTB. Klasifikasi komponen PMTB dibagi menjadi 6 sub komponen yaitu Konstruksi; Mesin dan Peralatan; Kendaraan; Peralatan Lainnya; *Cultivated Biological Resources* (CBR) dan Produk Kekayaan Intelektual.
7. *Gross Fixed Capital Formation (GFCF) includes procurement, manufacture, and the purchase of capital goods. Capital goods are goods which are used for the production process, durable or have a service life of more than one year such as buildings, machinery, and transportation equipment. Including here: huge improvement that are to extend the life or changing the shape or the capacity of the capital goods. Capital expenditures for military purposes are also covered as GFCF. GFCF component are classified into six sub-components: Construction; Machinery and Equipment; vehicle; Other equipment; Cultivated Biological Resources (CBR) and Intellectual Property Product.*
8. Ekspor barang dan jasa merupakan transaksi perdagangan barang dan jasa dari penduduk (residen) ke bukan penduduk (non-residen). Impor barang dan jasa adalah transaksi perdagangan
8. *Exports of goods and services consist of transactions of goods and services from residents to non-residents. Imports of goods and services consist of transaction of goods and services from non-*

dari bukan penduduk ke penduduk. Ekspor atau impor barang terjadi pada saat terjadi perubahan hak kepemilikan barang antara penduduk dengan bukan penduduk (dengan atau tanpa perpindahan fisik barang tersebut). Pada PDRB dengan tahun dasar 2010, ekspor dan impor barang dirinci menjadi nonmigas dan migas.


9. PDRB maupun agregat turunannya disajikan dalam 2 versi penilaian, yaitu atas dasar "harga berlaku" dan atas dasar "harga konstan". Disebut sebagai harga berlaku karena seluruh agregat dinilai dengan menggunakan harga pada tahun berjalan, sedangkan harga konstan penilaiannya didasarkan kepada harga satu tahun dasar tertentu, dalam publikasi ini digunakan harga tahun 2010.
10. Laju pertumbuhan PDRB diperoleh dari perhitungan PDRB atas dasar harga konstan. Diperoleh dengan cara mengurangi nilai PDRB pada tahun ke-n terhadap nilai pada tahun ke n-1 (tahun sebelumnya), dibagi dengan nilai pada tahun ke n-1, dikalikan dengan 100 persen. Laju pertumbuhan menunjukkan perkembangan agregat pendapatan dari satu waktu tertentu terhadap waktu sebelumnya.

residents to residents. Exports and imports of goods occur when there are changes in ownership of goods between residents and non-residents (with or without physical movements of goods across frontiers). On the GRDP at 2010 basic year, exports and imports of goods specified into non oil and gas and oil and gas.

9. *GRDP and its aggregations are presented in two forms: at current market prices and at constant base year market prices. In presenting current market prices, all aggregates are valued at current market prices, while base year constant market prices are shown by valuing all aggregates at fixed base year prices. Year of 2010 is used as the base year in this publication.*
10. *Growth rate of GRDP is derived from GRDP at constant market prices. It is obtained by subtracting the value of GRDP year n with the value of GRDP year n-1, divided by the value of GRDP year n-1 then multiplied by 100 percent. The growth rate of GRDP explains the income growth during the given period.*

Gambar 11.1
Figures

Laju Pertumbuhan Produk Domestik Regional Bruto Atas Dasar Harga Konstan 2010 di Kabupaten Sorong (persen), 2016– 2019
Growth Rate of Gross Regional Domestic Product at 2010 Constant Market Prices in Sorong Regency (percent), 2016– 2019



Sumber/Source: BPS Kabupaten Sorong / BPS-Statistics of Sorong Regency

Tabel
Table 11.1

Produk Domestik Regional Bruto Atas Dasar Harga Berlaku Menurut Lapangan Usaha di Kabupaten Sorong (juta rupiah), 2015–2019
Gross Regional Domestic Product at Current Market Prices by Industry in Sorong Regency (million rupiahs), 2015–2019

| | Lapangan Usaha/Industry | 2015 | 2016 | 2017 | 2018 | 2019 |
|-----|--|--------------|--------------|--------------|--------------|--------------|
| | (1) | (2) | (3) | (4) | (5) | (6) |
| A | Pertanian, Kehutanan, dan Perikanan/Agriculture, Forestry, and Fishing | 881 337,90 | 912 959,61 | 972 142,94 | 1 014 693,65 | 1 120 203,20 |
| B | Pertambangan dan Penggalian/Mining and Quarrying | 1 524 450,34 | 1 478 484,04 | 1 520 941,66 | 1 731 163,48 | 1 767 925,19 |
| C | Industri Pengolahan/Manufacturing | 4 424 556,63 | 4 031 609,35 | 4 134 080,51 | 4 669 730,64 | 4 713 826,72 |
| D | Pengadaan Listrik dan Gas/Electricity and Gas | 1 580,22 | 2 186,81 | 2 762,86 | 3 063,29 | 3 607,09 |
| E | Pengadaan Air; Pengelolaan Sampah, Limbah, dan Daur Ulang/Water Supply; Sewerage, Waste Management, and Remediation Activities | 5 166,08 | 5 693,13 | 6 109,45 | 6 505,08 | 6 893,15 |
| F | Konstruksi/Construction | 949 332,00 | 1 084 471,13 | 1 230 913,13 | 1 372 232,43 | 1 623 948,54 |
| G | Perdagangan Besar dan Eceran; Reparasi Mobil dan Sepeda Motor/Wholesale and Retail Trade; Repair of Motor Vehicles and Motorcycles | 268 966,91 | 302 791,02 | 338 084,60 | 370 833,29 | 400 483,23 |
| H | Transportasi dan Pergudangan/Transportation and Storage | 52 786,04 | 57 503,46 | 63 163,19 | 68 271,55 | 76 153,54 |
| I | Penyediaan Akomodasi dan Makan Minum/Accommodation and Food Service Activities | 19 265,27 | 21 035,27 | 23 610,69 | 26 386,83 | 29 454,16 |
| J | Informasi dan Komunikasi/Information and Communication | 28 733,94 | 31 742,96 | 35 361,28 | 39 774,15 | 42 938,48 |
| K | Jasa Keuangan dan Asuransi/Financial and Insurance Activities | 58 895,35 | 61 779,11 | 64 180,91 | 66 113,85 | 75 860,77 |
| L | Real Estat/Real Estate Activities | 30 755,25 | 34 619,64 | 38 957,64 | 43 361,28 | 47 838,28 |
| M,N | Jasa Perusahaan/Business Activities | 5 302,43 | 5 971,32 | 6 695,24 | 7 414,34 | 7 898,18 |

Lanjutan Tabel/*Continued Table* 11.1

| Lapangan Usaha/ <i>Industry</i> | | 2015 | 2016 | 2017 | 2018 | 2019 |
|--|---|---------------------|---------------------|---------------------|----------------------|----------------------|
| (1) | | (2) | (3) | (4) | (5) | (6) |
| O | Administrasi Pemerintahan, Pertahanan, dan Jaminan Sosial Wajib/ <i>Public Administration and Defence; Compulsory Social Security</i> | 641 684,78 | 714 427,47 | 779 241,22 | 839 776,27 | 914 086,12 |
| P | Jasa Pendidikan/ <i>Education</i> | 139 276,93 | 149 292,56 | 165 261,13 | 172 999,46 | 188 854,10 |
| Q | Jasa Kesehatan dan Kegiatan Sosial/ <i>Human Health and Social Work Activities</i> | 35 576,68 | 39 773,61 | 43 966,21 | 48 284,74 | 52 333,15 |
| R,S,T,U | Jasa Lainnya/ <i>Other Services Activities</i> | 6 707,03 | 7 419,83 | 8 133,51 | 8 934,22 | 9 548,38 |
| Produk Domestik Regional Bruto/<i>Gross Regional Domestic Product</i> | | 9 074 373,78 | 8 941 760,32 | 9 433 606,18 | 10 489 538,54 | 11 081 852,29 |

Sumber/*Source*: BPS Kabupaten Sorong / *BPS-Statistics of Sorong Regency*

Tabel
Table 11.2

Produk Domestik Regional Bruto Atas Dasar Harga Konstan 2010 Menurut Lapangan Usaha di Kabupaten Sorong (juta rupiah), 2015–2019
Gross Regional Domestic Product at 2010 Constant Market Prices by Industry in Sorong Regency (million rupiahs), 2015–2019

| | Lapangan Usaha/ <i>Industry</i> | 2015 | 2016 | 2017 | 2018 | 2019 |
|-----|--|--------------|--------------|--------------|--------------|--------------|
| | (1) | (2) | (3) | (4) | (5) | (6) |
| A | Pertanian, Kehutanan, dan Perikanan/ <i>Agriculture, Forestry, and Fishing</i> | 715 762,99 | 718 871,65 | 746 100,82 | 752 076,26 | 786 522,68 |
| B | Pertambangan dan Penggalian/ <i>Mining and Quarrying</i> | 1 594 747,69 | 1 638 734,84 | 1 560 541,08 | 1 665 770,71 | 1 660 820,46 |
| C | Industri Pengolahan/ <i>Manufacturing</i> | 3 720 119,50 | 3 606 369,43 | 3 778 397,80 | 3 984 331,56 | 3 949 519,67 |
| D | Pengadaan Listrik dan Gas/ <i>Electricity and Gas</i> | 1 216,51 | 1 640,62 | 1 886,50 | 2 001,34 | 2 216,89 |
| E | Pengadaan Air; Pengelolaan Sampah, Limbah, dan Daur Ulang/ <i>Water Supply; Sewerage, Waste Management, and Remediation Activities</i> | 4 608,21 | 4 916,18 | 5 137,68 | 5 352,35 | 5 535,47 |
| F | Konstruksi/ <i>Construction</i> | 648 711,03 | 716 411,20 | 789 391,23 | 870 135,03 | 984 788,18 |
| G | Perdagangan Besar dan Eceran; Reparasi Mobil dan Sepeda Motor/ <i>Wholesale and Retail Trade; Repair of Motor Vehicles and Motorcycles</i> | 210 400,20 | 227 213,00 | 244 244,19 | 260 620,21 | 276 300,91 |
| H | Transportasi dan Pergudangan/ <i>Transportation and Storage</i> | 42 670,10 | 45 081,77 | 47 908,21 | 51 030,50 | 55 211,54 |
| I | Penyediaan Akomodasi dan Makan Minum/ <i>Accommodation and Food Service Activities</i> | 13 659,45 | 14 545,45 | 15 631,69 | 16 867,57 | 18 236,47 |
| J | Informasi dan Komunikasi/ <i>Information and Communication</i> | 27 393,09 | 29 621,02 | 31 994,02 | 34 568,30 | 36 992,38 |
| K | Jasa Keuangan dan Asuransi/ <i>Financial and Insurance Activities</i> | 44 115,26 | 45 091,76 | 45 763,54 | 46 206,01 | 51 605,45 |
| L | Real Estat/ <i>Real Estate Activities</i> | 23 852,88 | 26 029,74 | 28 463,23 | 31 021,84 | 33 772,92 |
| M,N | Jasa Perusahaan/ <i>Business Activities</i> | 4 266,99 | 4 592,33 | 4 981,16 | 5 383,94 | 5 684,78 |

Lanjutan Tabel/*Continued Table* 11.2

| | Lapangan Usaha/ <i>Industry</i> | 2015 | 2016 | 2017 | 2018 | 2019 |
|---------|---|---------------------|---------------------|---------------------|---------------------|---------------------|
| | (1) | (2) | (3) | (4) | (5) | (6) |
| 0 | Administrasi Pemerintahan, Pertahanan, dan Jaminan Sosial Wajib/ <i>Public Administration and Defence; Compulsory Social Security</i> | 443 485,45 | 474 962,40 | 499 742,96 | 520 235,38 | 557 631,96 |
| P | Jasa Pendidikan/ <i>Education</i> | 117 029,40 | 124 217,36 | 133 679,17 | 138 755,18 | 145 178,00 |
| Q | Jasa Kesehatan dan Kegiatan Sosial/ <i>Human Health and Social Work Activities</i> | 29 700,28 | 31 488,23 | 33 727,85 | 36 022,23 | 38 253,11 |
| R,S,T,U | Jasa Lainnya/ <i>Other Services Activities</i> | 5 676,97 | 6 036,26 | 6 381,25 | 6 731,52 | 7 092,37 |
| | Produk Domestik Regional Bruto/<i>Gross Regional Domestic Product</i> | 7 647 416,00 | 7 715 823,26 | 7 975 402,38 | 8 427 109,92 | 8 615 363,24 |

Sumber/*Source*: BPS Kabupaten Sorong / *BPS-Statistics of Sorong Regency*

Tabel
Table 11.3

Distribusi Persentase Produk Domestik Regional Bruto Atas Dasar Harga Berlaku Menurut Lapangan Usaha di Kabupaten Sorong, 2015–2019
Percentage Distribution of Gross Regional Domestic Product at Current Market Prices by Industry in Sorong Regency, 2015–2019

| Lapangan Usaha/Industry | | 2015 | 2016 | 2017 | 2018 | 2019 |
|---|--|---------------|---------------|---------------|---------------|---------------|
| (1) | | (2) | (3) | (4) | (5) | (6) |
| A | Pertanian, Kehutanan, dan Perikanan/ <i>Agriculture, Forestry, and Fishing</i> | 9,71 | 10,21 | 10,31 | 9,67 | 10,11 |
| B | Pertambangan dan Penggalian/ <i>Mining and Quarrying</i> | 16,80 | 16,53 | 16,12 | 16,50 | 15,95 |
| C | Industri Pengolahan/ <i>Manufacturing</i> | 48,76 | 45,09 | 43,82 | 44,52 | 42,54 |
| D | Pengadaan Listrik dan Gas/ <i>Electricity and Gas</i> | 0,02 | 0,02 | 0,03 | 0,03 | 0,03 |
| E | Pengadaan Air; Pengelolaan Sampah, Limbah, dan Daur Ulang/ <i>Water Supply; Sewerage, Waste Management, and Remediation Activities</i> | 0,06 | 0,06 | 0,06 | 0,06 | 0,06 |
| F | Konstruksi/ <i>Construction</i> | 10,46 | 12,13 | 13,05 | 13,08 | 14,65 |
| G | Perdagangan Besar dan Eceran; Reparasi Mobil dan Sepeda Motor/ <i>Wholesale and Retail Trade; Repair of Motor Vehicles and Motorcycles</i> | 2,96 | 3,39 | 3,58 | 3,54 | 3,61 |
| H | Transportasi dan Pergudangan/ <i>Transportation and Storage</i> | 0,58 | 0,64 | 0,67 | 0,65 | 0,69 |
| I | Penyediaan Akomodasi dan Makan Minum/ <i>Accommodation and Food Service Activities</i> | 0,21 | 0,24 | 0,25 | 0,25 | 0,27 |
| J | Informasi dan Komunikasi/ <i>Information and Communication</i> | 0,32 | 0,35 | 0,37 | 0,38 | 0,39 |
| K | Jasa Keuangan dan Asuransi/ <i>Financial and Insurance Activities</i> | 0,65 | 0,69 | 0,68 | 0,63 | 0,68 |
| L | Real Estat/ <i>Real Estate Activities</i> | 0,34 | 0,39 | 0,41 | 0,41 | 0,43 |
| M,N | Jasa Perusahaan/ <i>Business Activities</i> | 0,06 | 0,07 | 0,07 | 0,07 | 0,07 |
| O | Administrasi Pemerintahan, Pertahanan, dan Jaminan Sosial Wajib/ <i>Public Administration and Defence; Compulsory Social Security</i> | 7,07 | 7,99 | 8,26 | 8,01 | 8,25 |
| P | Jasa Pendidikan/ <i>Education</i> | 1,53 | 1,67 | 1,75 | 1,65 | 1,70 |
| Q | Jasa Kesehatan dan Kegiatan Sosial/ <i>Human Health and Social Work Activities</i> | 0,39 | 0,44 | 0,47 | 0,46 | 0,47 |
| R,S,T,U | Jasa Lainnya/ <i>Other Services Activities</i> | 0,07 | 0,08 | 0,09 | 0,09 | 0,09 |
| Produk Domestik Regional Bruto/Gross Regional Domestic Product | | 100,00 | 100,00 | 100,00 | 100,00 | 100,00 |

Sumber/Source: BPS Kabupaten Sorong / BPS-Statistics of Sorong Regency

Tabel
Table 11.4

Laju Pertumbuhan Produk Domestik Regional Bruto Atas Dasar Harga Konstan 2010 Menurut Lapangan Usaha di Kabupaten Sorong (persen), 2016–2019
Growth Rate of Gross Regional Domestic Product at 2010 Constant Market Prices by Industry in Sorong Regency (percent), 2016–2019

| Lapangan Usaha/Industry | | 2016 | 2017 | 2018 | 2019 |
|---|--|-------------|-------------|-------------|-------------|
| (1) | | (2) | (3) | (4) | (5) |
| A | Pertanian, Kehutanan, dan Perikanan/ <i>Agriculture, Forestry, and Fishing</i> | 0,43 | 3,79 | 0,80 | 4,58 |
| B | Pertambangan dan Penggalian/ <i>Mining and Quarrying</i> | 2,76 | -4,77 | 6,74 | -0,30 |
| C | Industri Pengolahan/ <i>Manufacturing</i> | -3,06 | 4,77 | 5,45 | -0,87 |
| D | Pengadaan Listrik dan Gas/ <i>Electricity and Gas</i> | 34,86 | 14,99 | 6,09 | 8,09 |
| E | Pengadaan Air; Pengelolaan Sampah, Limbah, dan Daur Ulang/ <i>Water Supply; Sewerage, Waste Management, and Remediation Activities</i> | 6,68 | 4,51 | 4,18 | 3,42 |
| F | Konstruksi/ <i>Construction</i> | 10,44 | 10,19 | 10,23 | 13,18 |
| G | Perdagangan Besar dan Eceran; Reparasi Mobil dan Sepeda Motor/ <i>Wholesale and Retail Trade; Repair of Motor Vehicles and Motorcycles</i> | 7,99 | 7,50 | 6,70 | 6,02 |
| H | Transportasi dan Pergudangan/ <i>Transportation and Storage</i> | 5,65 | 6,27 | 6,52 | 8,19 |
| I | Penyediaan Akomodasi dan Makan Minum/ <i>Accommodation and Food Service Activities</i> | 6,49 | 7,47 | 7,91 | 8,12 |
| J | Informasi dan Komunikasi/ <i>Information and Communication</i> | 8,13 | 8,01 | 8,05 | 7,01 |
| K | Jasa Keuangan dan Asuransi/ <i>Financial and Insurance Activities</i> | 2,21 | 1,49 | 0,36 | 12,36 |
| L | Real Estat/ <i>Real Estate Activities</i> | 9,13 | 9,35 | 8,99 | 8,87 |
| M,N | Jasa Perusahaan/ <i>Business Activities</i> | 7,62 | 8,47 | 8,09 | 5,59 |
| O | Administrasi Pemerintahan, Pertahanan, dan Jaminan Sosial Wajib/ <i>Public Administration and Defence; Compulsory Social Security</i> | 7,10 | 5,22 | 4,10 | 7,19 |
| P | Jasa Pendidikan/ <i>Education</i> | 6,14 | 7,62 | 3,80 | 4,63 |
| Q | Jasa Kesehatan dan Kegiatan Sosial/ <i>Human Health and Social Work Activities</i> | 6,02 | 7,11 | 6,80 | 6,19 |
| R,S,T,U | Jasa Lainnya/ <i>Other Services Activities</i> | 6,33 | 5,72 | 5,49 | 5,36 |
| Produk Domestik Regional Bruto/Gross Regional Domestic Product | | 0,89 | 3,35 | 5,68 | 2,24 |

Sumber/Source: BPS Kabupaten Sorong / BPS-Statistics of Sorong Regency

Tabel
Table 11.5

Produk Domestik Regional Bruto Atas Dasar Harga Berlaku Menurut Jenis Pengeluaran di Kabupaten Sorong (juta rupiah), 2015–2019
Gross Regional Domestic Product at Current Market Prices by Type of Expenditure in Sorong Regency (million rupiahs), 2015–2019

| Jenis Pengeluaran Type of Expenditure | 2015 | 2016 | 2017 | 2018 | 2019 |
|---|---------------------|---------------------|---------------------|----------------------|----------------------|
| (1) | (2) | (3) | (4) | (5) | (6) |
| Pengeluaran Konsumsi Rumah Tangga <i>Household Consumption Expenditure</i> | 2 066 309,79 | 2 254 336,83 | 2 460 461,65 | 2 665 972,50 | 2 860 310,34 |
| Pengeluaran Konsumsi LNPR <i>NPISH Consumption Expenditure</i> | 93 937,74 | 103 826,22 | 116 137,53 | 126 369,52 | 142 532,68 |
| Pengeluaran Konsumsi Pemerintah <i>Government Consumption Expenditure</i> | 1 477 916,90 | 1 641 255,47 | 1 698 162,84 | 1 823 445,34 | 2 004 808,29 |
| Pembentukan Modal Tetap Bruto <i>Gross Fixed Capital Formation</i> | 1 450 222,33 | 1 558 496,34 | 1 704 176,23 | 1 912 336,17 | 2 022 255,26 |
| Perubahan Inventori <i>Changes in Inventories</i> | 219 326,96 | 405 484,18 | 526 948,27 | 174 141,07 | 182 492,71 |
| Net Ekspor Barang dan Jasa <i>Net Exports of Goods and Services</i> | 3 766 660,05 | 2 978 361,29 | 2 927 921,96 | 3 786 841,97 | 3 869 453,01 |
| Produk Domestik Regional Bruto Gross Regional Domestic Product | 9 074 373,78 | 8 941 760,32 | 9 433 808,46 | 10 489 106,57 | 11 081 852,29 |

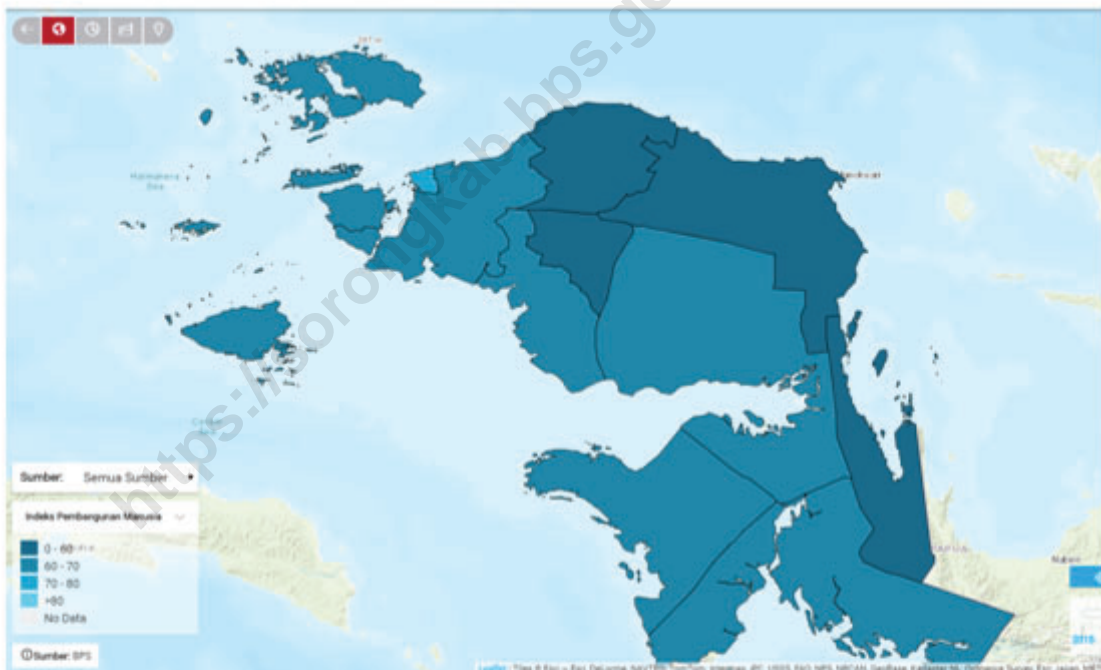
Sumber/Source: BPS Kabupaten Sorong / BPS-Statistics of Sorong Regency

Tabel
Table 11.6

Produk Domestik Regional Bruto Atas Dasar Harga Konstan 2010 Menurut Jenis Pengeluaran di Kabupaten Sorong (juta rupiah), 2015–2019
Gross Regional Domestic Product at 2010 Constant Market Prices by Type of Expenditure in Sorong Regency (million rupiahs), 2015–2019

| Jenis Pengeluaran Type of Expenditure | 2015 | 2016 | 2017 | 2018 | 2019 |
|---|---------------------|---------------------|---------------------|---------------------|---------------------|
| (1) | (2) | (3) | (4) | (5) | (6) |
| Pengeluaran Konsumsi Rumah Tangga <i>Household Consumption Expenditure</i> | 1 634 659,73 | 1 721 298,88 | 1 821 200,68 | 1 926 511,56 | 2 006 789,09 |
| Pengeluaran Konsumsi LNPRT <i>NPISH Consumption Expenditure</i> | 71 805,26 | 75 016,63 | 82 472,87 | 88 263,66 | 95 364,46 |
| Pengeluaran Konsumsi Pemerintah <i>Government Consumption Expenditure</i> | 1 140 989,17 | 1 175 988,96 | 1 179 964,16 | 1 189 935,92 | 1 206 704,67 |
| Pembentukan Modal Tetap Bruto <i>Gross Fixed Capital Formation</i> | 1 214 914,26 | 1 288 409,43 | 1 365 193,29 | 1 486 077,60 | 1 530 564,32 |
| Perubahan Inventori <i>Changes in Inventories</i> | 174 442,61 | 326 506,59 | 435 279,04 | 136 026,33 | 137 969,06 |
| Net Ekspor Barang dan Jasa <i>Net Exports of Goods and Services</i> | 3 410 604,97 | 3 128 602,76 | 3 091 292,36 | 3 600 065,29 | 3 637 971,64 |
| Produk Domestik Regional Bruto Gross Regional Domestic Product | 7 647 416,00 | 7 715 823,26 | 7 975 402,40 | 8 426 880,38 | 8 615 363,24 |

Sumber/Source: BPS Kabupaten Sorong/BPS-Statistics of Sorong Regency

Indeks Pembangunan Manusia Menurut
Kabupaten/Kota di Provinsi Papua Barat 2019

PENJELASAN TEKNIS

1. Penduduk adalah semua orang yang berdomisili di suatu wilayah selama 6 bulan atau lebih dan atau mereka yang berdomisili kurang dari 6 bulan tetapi berniat menetap.
2. Laju pertumbuhan Produk Domestik Bruto diperoleh dari perhitungan PDRB atas dasar harga konstan, diperoleh dengan cara mengurangi nilai PDRB pada tahun ke-n terhadap nilai pada tahun ke n-1 (tahun sebelumnya), kemudian dibagi dengan nilai pada tahun ke n-1, selanjutnya dikalikan dengan 100 persen. Laju pertumbuhan menunjukkan perkembangan agregat pendapatan dari satu waktu tertentu terhadap waktu sebelumnya.
3. Indeks Pembangunan Manusia adalah indeks komposit dari gabungan empat indikator yaitu angka harapan hidup, angka melek huruf, rata-rata lama sekolah dan pengeluaran perkapita.
4. Untuk mengukur kemiskinan, BPS menggunakan konsep kemampuan memenuhi kebutuhan dasar (*basic needs approach*). Dengan pendekatan ini, kemiskinan dipandang sebagai ketidakmampuan dari

TECHNICAL NOTES

1. *Population are all residents of the entire an area who have stayed for six months or longer, and those who live less than six months but intend to stay.*
2. *Gross Domestic Product Growth Rate was obtained from the calculation of GDP at constant prices, obtained by subtracting the value of GDP in year n to the value in year n-1 (previous year), then divided by the value in year n-1, hereinafter multiplied by 100 percent. Growth rate of aggregate income from a certain year to earlier.*
3. *The Human Development Index is a composite index of four indicators are combined life expectancy, literacy rates, average length of school and spending per capita.*
4. *To measure poverty, BPS uses the concept of ability to meet basic needs (basic needs approach). With this approach, poverty is seen as an economic inability to meet the basic needs of food and non-food which is measured from the expenditure*

sisi ekonomi untuk memenuhi kebutuhan dasar makanan dan bukan makanan yang diukur dari sisi pengeluaran. Jadi Penduduk Miskin adalah penduduk yang memiliki rata-rata pengeluaran perkapita perbulan dibawah garis kemiskinan. Sumber data utama yang dipakai adalah data Survei Sosial Ekonomi Nasional (Susenas) Panel Modul Konsumsi dan Kor.

side. So the poor is the population had an average monthly per capita expenditure below the poverty line. The main data sources used are the National Economic Social Survey data (Susenas) Consumption Module Panel and Cor.

Tabel
Table 12.1**Jumlah Penduduk Menurut Kabupaten/Kota di Provinsi
Papua Barat, 2015–2019**
*Population by Regency/Municipality in Papua Barat
Province, 2015–2019*

| Kabupaten/Kota Regency/Municipality | 2015 | 2016 | 2017 | 2018 | 2019 |
|--|----------------|----------------|----------------|----------------|----------------|
| (1) | (2) | (3) | (4) | (5) | (6) |
| Fakfak | 73 468 | 74 772 | 76 102 | 77 381 | 78 686 |
| Kaimana | 54 165 | 55 503 | 56 882 | 58 404 | 60 216 |
| Teluk Wondama | 29 791 | 30 490 | 31 072 | 31 769 | 32 521 |
| Teluk Bintuni | 59 196 | 60 400 | 61 794 | 63 091 | 64 406 |
| Manokwari | 158 326 | 162 578 | 166 780 | 170 897 | 175 178 |
| Sorong Selatan | 43 036 | 43 896 | 45 019 | 46 021 | 46 922 |
| Sorong | 80 695 | 82 784 | 84 906 | 86 994 | 88 927 |
| Raja Ampat | 45 923 | 46 613 | 47 301 | 47 885 | 48 493 |
| Tambrauw | 13 615 | 13 699 | 13 785 | 13 804 | 13 879 |
| Maybrat | 37 529 | 38 377 | 39 191 | 40 102 | 40 899 |
| Manokwari Selatan | 21 907 | 22 519 | 22 983 | 23 617 | 24 220 |
| Pegunungan Arfak | 28 271 | 28 898 | 29 731 | 30 409 | 30 976 |
| Kota Sorong | 225 588 | 232 833 | 239 815 | 247 084 | 254 294 |
| Papua Barat | 871 510 | 893 362 | 915 361 | 937 458 | 959 617 |

Sumber/Source: BPS Provinsi Papua Barat / BPS-Statistics of Papua Barat Province

Tabel
Table 12.2

Laju Pertumbuhan Produk Domestik Regional Bruto Atas Dasar Harga Konstan 2010 Menurut Kabupaten/Kota di Provinsi Papua Barat (persen), 2015–2019
Rate of Growth of Gross Regional Domestic Products at Constant 2010 Prices by Regency/Municipality in Papua Barat Province (percent), 2015–2019

| Kabupaten/Kota Regency/Municipality | 2015 | 2016 | 2017 | 2018 | 2019 |
|--|-------------|-------------|-------------|-------------|-------------|
| (1) | (2) | (3) | (4) | (5) | (6) |
| Fakfak | 7,29 | 5,24 | 7,13 | 6,57 | 6,00 |
| Kaimana | 4,97 | 3,17 | 5,73 | 5,86 | 4,95 |
| Teluk Wondama | 3,89 | 5,42 | 5,23 | 4,01 | 4,31 |
| Teluk Bintuni | 2,85 | 2,71 | 1,23 | 5,15 | 3,57 |
| Manokwari | 7,36 | 7,25 | 7,67 | 6,38 | 6,13 |
| Sorong Selatan | 6,40 | 6,04 | 7,47 | 6,20 | 5,87 |
| Sorong | 2,35 | 0,89 | 3,35 | 5,68 | 2,24 |
| Raja Ampat | 1,97 | 2,38 | -0,01 | 4,35 | 3,92 |
| Tambrauw | 5,83 | 4,95 | 6,33 | 5,46 | 6,47 |
| Maybrat | 5,51 | 6,40 | 6,56 | 6,12 | 5,58 |
| Manokwari Selatan | 4,59 | 4,82 | 4,44 | 4,53 | 6,95 |
| Pegunungan Arfak | 6,67 | 3,15 | 5,05 | 9,71 | 4,08 |
| Kota Sorong | 10,27 | 9,05 | 8,35 | 6,81 | 3,14 |
| Papua Barat | 4,15 | 4,52 | 4,02 | 6,25 | 2,66 |

Sumber/Source: BPS Provinsi Papua Barat / BPS-Statistics of Papua Barat Province

Tabel
Table 12.3**Jumlah Penduduk Miskin Menurut Kabupaten/Kota di
Provinsi Papua Barat (ribu), 2015–2019**
**Number of Poor Population by Regency/Municipality in
Papua Barat Province (thousand), 2015–2019**

| Kabupaten/Kota Regency/Municipality | 2015 | 2016 | 2017 | 2018 | 2019 |
|--|---------------|---------------|---------------|---------------|---------------|
| (1) | (2) | (3) | (4) | (5) | (6) |
| Fakfak | 20,56 | 19,98 | 19,67 | 18,73 | 18,22 |
| Kaimana | 9,61 | 9,62 | 9,74 | 9,66 | 9,63 |
| Teluk Wondama | 11,08 | 11,02 | 11,25 | 10,53 | 10,48 |
| Teluk Bintuni | 22,10 | 20,97 | 21,09 | 19,64 | 19,59 |
| Manokwari | 40,01 | 40,28 | 40,31 | 37,73 | 36,66 |
| Sorong Selatan | 8,70 | 8,71 | 8,79 | 8,76 | 8,60 |
| Sorong | 26,69 | 26,83 | 27,72 | 26,10 | 25,30 |
| Raja Ampat | 9,56 | 9,52 | 9,43 | 8,50 | 8,29 |
| Tambrauw | 5,17 | 5,02 | 4,95 | 4,77 | 4,67 |
| Maybrat | 14,00 | 13,77 | 13,87 | 13,12 | 13,11 |
| Manokwari Selatan | 7,63 | 7,64 | 7,78 | 7,24 | 7,21 |
| Pegunungan Arfak | 11,02 | 11,34 | 11,58 | 10,80 | 10,74 |
| Kota Sorong | 39,24 | 41,11 | 42,20 | 38,88 | 39,02 |
| Papua Barat | 225,36 | 225,81 | 228,38 | 214,47 | 211,50 |

Sumber/Source: BPS Provinsi Papua Barat / BPS-Statistics of Papua Barat Province

Tabel
Table 12.4

**Indeks Pembangunan Manusia Menurut Kabupaten/Kota
di Provinsi Papua Barat, 2015–2019**
*Human Development Index by Regency/Municipality in
Papua Barat Province, 2015–2019*

| Kabupaten/Kota Regency/Municipality | 2015 | 2016 | 2017 | 2018 | 2019 |
|--|--------------|--------------|--------------|--------------|--------------|
| (1) | (2) | (3) | (4) | (5) | (6) |
| Fakfak | 64,92 | 65,55 | 66,09 | 66,99 | 67,87 |
| Kaimana | 61,33 | 62,15 | 62,74 | 63,67 | 64,59 |
| Teluk Wondama | 56,64 | 57,16 | 58,10 | 58,86 | 59,82 |
| Teluk Bintuni | 61,09 | 61,81 | 62,39 | 63,13 | 64,00 |
| Manokwari | 69,91 | 70,34 | 70,67 | 71,17 | 71,67 |
| Sorong Selatan | 58,60 | 59,20 | 60,19 | 61,01 | 61,93 |
| Sorong | 61,86 | 62,42 | 63,42 | 64,32 | 65,29 |
| Raja Ampat | 61,23 | 61,95 | 62,35 | 62,84 | 63,66 |
| Tambrauw | 49,77 | 50,35 | 51,01 | 51,95 | 52,90 |
| Maybrat | 55,78 | 56,35 | 57,23 | 58,16 | 59,15 |
| Manokwari Selatan | 56,59 | 57,12 | 58,08 | 58,84 | 59,72 |
| Pegunungan Arfak | 53,73 | 53,89 | 54,39 | 55,31 | 56,15 |
| Kota Sorong | 75,91 | 76,33 | 76,73 | 77,35 | 77,98 |
| Papua Barat | 61,73 | 62,21 | 62,99 | 63,74 | 64,70 |

Sumber/Source: BPS Provinsi Papua Barat / BPS-Statistics of Papua Barat Province

DATA

MENCERDASKAN BANGSA

Enlighten The Nation

<https://sorongkab.bps.go.id>



**BADAN PUSAT STATISTIK
KABUPATEN SORONG**

Statistics of Sorong Regency

Jalan Basuki Rahmat KM 13,5

Sorong Timur - Kota Sorong

Homepage: <https://sorongkab.bps.go.id/>

Mailbox: bps9107@bps.go.id

