

# KABUPATEN JEPARA DALAM ANGKA

*Jepara Regency in Figures*  
**2018**



KARIMUN  
JAWA



Katalog : 1102001.3320

# KABUPATEN JEPARA DALAM ANGKA

*Jepara Regency in Figures*  
2018



HARI  
MGA

ZAWA  
ZAWA



BADAN PUSAT STATISTIK  
KABUPATEN JEPARA  
BPS-Statistik of Jepara Regency

# **Kabupaten Jepara Dalam Angka 2018**

## *Jepara Regency in Figures 2018*

**ISSN : 0215-5249**

**Nomor Publikasi/Publication Number:** 33200.1803

**Katalog / Catalogue :** 1102001.3320

**Ukuran Buku/Book Size:** 14,8 cm x 21 cm

**Jumlah Halaman/Number of Pages:** xxxviii + 282 halaman/pages

**Naskah/Manuscript:**

Badan Pusat Statistik Kabupaten Jepara  
*Statistics of Jepara Regency*

**Gambar Kover oleh/Cover Designer by:**

Badan Pusat Statistik Kabupaten Jepara  
*BPS-Statistics of Jepara Regency*

**Ilustrasi Kover/Cover Illustration:**

Tugu Karimunjawa Jepara  
*Karimunjawa Monument of Jepara Regency*

**Diterbitkan oleh/Published by:**

©Badan Pusat Statistik Kabupaten Jepara  
*BPS-Statistics of Jepara Regency*

**Dicetak oleh/Printed by:**

CV. Andalan Kita

**Dilarang mengumumkan, mendistribusikan, mengomunikasikan, dan/atau menggandakan sebagian atau seluruh isi buku ini untuk tujuan tanpa izin tertulis dari Badan Pusat Statistik**

*Prohibited to announce, distribute, communicate, and/or copy part or all of this book for commercial purpose without permission from Statistics Indonesia*

# Peta Wilayah Kabupaten Jepara

## Map of Jepara Regency





**KEPALA BPS KABUPATEN JEPARA**  
*CHIEF OF STATISTICS OF JEPARA REGENCY*



**Drs. Suryokoco**



## KATA PENGANTAR

Assalamu'alaikum, Wr. Wb.

Dengan memanjatkan puji syukur Kehadirat Allah SWT, BPS Kabupaten Jepara dapat menyelesaikan publikasi tahunan “KABUPATEN JEPARA DALAM ANGKA 2018”. Publikasi ini terbit pada tahun 2018 dan berisi data kondisi tahun 2017. Data yang disajikan terdiri dari berbagai sektor baik yang bersumber dari data primer hasil kegiatan statistik BPS maupun data sekunder yang kami himpun dari berbagai instansi pemerintah maupun swasta di Kabupaten Jepara.

Kami berharap, data dan informasi yang terhimpun dan disajikan dalam publikasi ini dapat bermanfaat untuk semua pengguna data pada umumnya, dan khususnya bagi Pemerintah Kabupaten Jepara dalam rangka mengevaluasi pelaksanaan program, serta melakukan perencanaan atau penentu arah kebijakan pembangunan yang lebih baik.

Pada kesempatan ini kami menyampaikan penghargaan dan ucapan terima kasih kepada Bupati Jepara, dinas/instansi/lembaga terkait di lingkungan pemerintah Kabupaten Jepara, serta instansi swasta, yang telah membantu dan bekerjasama untuk kelancaran penerbitan publikasi ini. Semoga kerjasama yang telah terjalin dapat terus dilanjutkan dimasa yang akan datang.

Upaya peningkatan kualitas penyajian data statistik telah kami lakukan, namun demikian kami tetap mengharapkan saran dan kritik yang konstruktif dari berbagai pihak untuk penyempurnaan pada publikasi yang akan datang.

Akhirnya, semoga publikasi ini dapat bermanfaat bagi semua pihak yang berkepentingan baik untuk kebijakan pembangunan maupun untuk berbagai kajian ilmiah.

Wassalamu'alaikum, Wr. Wb.

**Jepara, Agustus 2018**  
**KEPALA BADAN PUSAT STATISTIK**  
**KABUPATEN JEPARA**

**DRS. SURYOKOCO**



## **P R E F A C E**

*Assalamu'alaikum, Wr. Wb.*

*By conveying the praiseworthy to Allah SWT, The BPS of Jepara Regency can finish the yearly publication “JEPARA REGENCY IN FIBURE 2018 “. This publication publishes in 2018 and it contains the data in 2017. The presented data consist of the primary data which sourced from the results of BPS statistical activities, or of the secondary data which sourced from the collection of some governmental authorities or of some non-governmental parties in Jepara Regency.*

*We hope that the data and the information which are collected and presented in this publication can utilize for all of the data users generally, and especially for government of Jepara regency to evaluate the application of the program, or to make the planning as the determinant of the policy direction of the better development.*

*In this opportunity, we convey the appreciation and a lot of thanks for the Jepara Regent, the linked services/authorities/institution in the enviroment of the government of Jepara Regency, also the non-governmental parties, which have helped and cooperated to accelerate for publication. We hope that the woven cooperation can be continued in the future.*

*We have endeavored to increase the presentation qualities of the statistical data, but we still expect the suggestions and the constructive criticisms from all of the parties for the perfection of the publication in the future.*

*Finally, we hope that this publication can utilize for all of the interested parties, whether for the policy of the development or for many kinds of scientific studies.*

*Wassalamu'alaikum, Wr. Wb.*

**Jepara, Agustus 2018**  
**Statistics of Jepara Regency**  
**H e a d,**

**DRS. SURYOKOCO**

## DAFTAR ISI/Contens

|  | <b>Hal<br/>Page</b> |
|--|---------------------|
| <b>Peta Wilayah Kabupaten Jepara/Map of Jepara Regency .....</b>                                 | iii                 |
| <b>Foto Kepala BPS Kabupaten Jepara/Photo of Chief of Statistics of Jepara<br/>Regency .....</b> | v                   |
| <b>Kata Pengantar/Preface .....</b>  | vii                 |
| <b>Daftar Isi/Contents .....</b>   | ix                  |
| <b>Daftar Tabel/List of Table .....</b>  | xiii                |
| <b>Daftar Gambar/ List of Figures.....</b>   | xxxi                |
| <b>Penjelasan Umum/Explanatory Notes.....</b>  | xxxiii              |
| <b>Sejarah Singkat Jepara/Brief History of Jepara .....</b>                                      | xxxv                |
| <br>   |                     |
| <b>I GEOGRAFI DAN IKLIM/GEOGRAPHY AND CLIMATE</b>  | <b>1</b>            |
| 1.1 Geografis/Geography.....   | 5                   |
| <br>   |                     |
| <b>II PEMERINTAHAN/GOVERNMENT</b>  | <b>23</b>           |
| 2.1 Wilayah Administratif/Administrative Area .....  | 29                  |
| 2.2 Dewan Perwakilan Rakyat Daerah/The Regional House<br>Of Representative .....                 | 36                  |
| 2.3 Pegawai Negeri Sipil/Civil Servants .....  | 41                  |
| <br>   |                     |
| <b>III KEPENDUDUKAN DAN KETENAGAKERJAAN/POPULATION AND<br/>EMPLOYMENT</b>                        | <b>53</b>           |
| 3.1 Kependudukan/Population .....  | 61                  |
| 3.2 Ketenagakerjaan/Employment .....   | 71                  |
| <br>   |                     |
| <b>IV SOSIAL/SOCIAL</b>  | <b>91</b>           |
| 4.1 Pendidikan/Education .....   | 95                  |
| 4.2 Kesehatan/Health .....   | 117                 |
| 4.3 Agama/Religion .....   | 135                 |



|             | <b>Hal</b>   |
|-------------|--|
|             | <i>Page</i>  |
| 4.4         | Kriminalitas/ <i>Crime</i> ..... 139                         |
| 4.5         | Kemiskinan/ <i>Poverty</i> ..... 146                         |
| <b>V</b>    | <b>PERTANIAN/AGRICULTURE 147</b>                             |
| 5.1         | Tanaman Pangan/ <i>Food Crops</i> ..... 155                  |
| 5.2         | Hortikultura/ <i>Hortikulture</i> ..... 159                  |
| 5.3         | Perkebunan/ <i>Estate Crops</i> ..... 164                    |
| 5.4         | Peternakan/ <i>Livestock</i> ..... 170                       |
| 5.5         | Perikanan/ <i>Fishery</i> ..... 176                          |
| <b>VI</b>   | <b>INDUSTRI, PERTAMBANGAN, ENERGI, DAN KONSTRUKSI/</b>       |
|             | <b><i>INDUSTRI, MINING, ENERGY, AND CONSTRUCTION</i> 185</b> |
| 6.1         | Industri / <i>Industry</i> ..... 189                         |
| 6.2         | Energi/ <i>Energy</i> ..... 190                              |
| <b>VII</b>  | <b>PERDAGANGAN/<i>Trade</i> 193</b>                          |
| 7.1         | <b>PERDAGANGAN/<i>TRADE</i> ..... 197</b>                    |
| <b>VIII</b> | <b>HOTEL DAN PARIWISATA/<i>HOTEL AND TOURISM</i> 211</b>     |
| 8.1         | Hotel dan Pariwisata/ <i>Hotel and Tourism</i> ..... 217     |
| <b>IX</b>   | <b>TRANSPORTASI DAN KOMUNIKASI/<i>TRANSPORTATION AND</i></b> |
|             | <b><i>COMMUNICATION</i> 227</b>                              |
| 9.1         | Transportasi dan Komunikasi/ <i>Transportation and</i>       |
|             | <i>Communication</i> ..... 231                               |

|   | <b>Hal</b><br><i>Page</i> |
|---|---------------------------|
| <b>X KEUANGAN DAN HARGA/</b> <i>FINANCE AND PRICE</i>   | <b>237</b>                |
| 10.1 <b>Keuangan Daerah dan Harga/</b> <i>Local Finace and Price .....</i>  | 241                       |
| <b>XI PENGELUARAN PENDUDUK DAN KONSUMSI MAKANAN /</b><br><i>POPULATION EXPENDITURE AND FOOD CONSUMPTION</i>         | <b>247</b>                |
| 11.1 <b>Pengeluaran Penduduk dan Konsumsi Makanan /</b><br><i>Population Expenditure and Food Consumption .....</i> | 251                       |
| <b>XII PENDAPATAN REGIONAL/</b> <i>REGIONAL INCOME</i>  | <b>253</b>                |
| 12.1 <i>Pendapatan Regional/Regional Income .....</i>   | 261                       |
| <b>XIII PERBANDINGAN ANTAR KAB/KOTA/</b> <i>REGENCY/CITY COMPARISON</i>   | <b>267</b>                |
| 13.1 <i>Perbandingan Antar Kab/Kota/Regency/City Comparison</i>   | 273                       |



## DAFTAR TABEL/*List of Tables*

Halaman  
Page

### I GEOGRAFI DAN IKLIM/*GEOGRAPHY AND CLIMATE*

|       |  |    |
|-------|--|----|
| 1.1.1 | Luas Wilayah Menurut Kecamatan di Kabupaten Jepara, / <i>Total Area by Subdistrict in Jepara Regency, 2017</i> .....   | 5  |
| 1.1.2 | Tinggi Wilayah di Atas Permukaan Laut (DPL) Menurut Kecamatan di Kabupaten / <i>Height Above Mean Sea Level (AMSL) by Subdistrict in Jepara Regency, 2017</i> .....              | 6  |
| 1.1.3 | Luas Penggunaan Tanah Sawah dan Tanah Kering di Kabupaten Jepara / <i>Wet Land and Dry Land Area Utilization in Jepara Regency, 2017</i> .....                                   | 7  |
| 1.1.4 | Luas Tanah Sawah dan Tanah Kering Menurut Kecamatan di Kabupaten Jepara / <i>Wet Land and Dry Land Area by Subdistrict in Jepara Regency, 2017</i> .....                         | 8  |
| 1.1.5 | Luas Tanah Sawah Menurut Jenis Pengairan di Kabupaten Jepara (Ha) / <i>Wet Land Area By The Kind of Irrigation in Jepara Regency (Ha), 2017</i> .....                            | 9  |
| 1.1.6 | Luas Tanah Kering Menurut Penggunaannya di Kabupaten Jepara / <i>Dry Land Area By The Utilization in Jepara Regency (Ha), 2017</i> .....   | 11 |
| 1.1.7 | Luas dan Prosentase Penggunaan Tanah Sawah di Kabupaten Jepara / <i>Area and Percentage Utilization of Wet and Dry Land in Jepara Regency, 2017</i> .....                        | 13 |
| 1.1.8 | Jarak dari Ibukota Kecamatan ke Ibukota Kabupaten di Kabupaten Jepara (km), / <i>Distance between Subdistrict Capital and Regency Capital in Jepara Regency (km), 2017</i> ..... | 14 |
| 1.1.9 | Topografi Desa Menurut Kecamatan di Kabupaten Jepara di Kabupaten Jepara, / <i>Village Topography by Subdistrict in Jepara Regency, 2017</i> .....                               | 15 |
| 1.2.1 | Rata-rata Suhu dan Kelembaban Udara Menurut Bulan di Kabupaten Jepara, / <i>Average Temperature and Humidity by Month in Jepara Regency, 2017</i> .....                          | 16 |
| 1.2.2 | Jumlah Curah Hujan dan Hari Hujan Menurut Bulan di Kabupaten Jepara, / <i>Amount of Precipitation and Number of Rainy Days in Jepara Regency, 2017</i> .....                     | 17 |
| 1.2.3 | Jumlah Hari Hujan Menurut Bulan di Kabupaten Jepara / <i>Amount of Number of Rainy Days by Month in Jepara Regency, 2017</i> .....   | 18 |



|   | <b>Halaman</b> |
|---|----------------|
|   | <i>Page</i>    |
| 1.2.4 Jumlah Curah Hujan Menurut Bulan di Kabupaten Jepara /<br><i>Amount of Precipitation by Month in Jepara Regency, 2017 .....</i> | 20             |

## **II PEMERINTAHAN / GOVERNMENT**

|   |    |
|---|----|
| 2.1.1 Jumlah Desa/Kelurahan Menurut Kecamatan di Kabupaten Jepara /<br><i>Number of Villages by Subdistricts in Jepara Regency, 2017 .....</i>  | 29 |
| 2.1.2 Banyaknya Desa/Kelurahan, RW, dan RT Menurut Kecamatan di Kabupaten Jepara /<br><i>Number of Village, Unit, Citizen Association, and Neighbour Association by Subdistricts in Jepara Regency, 2017 .....</i>  | 30 |
| 2.1.3 Jumlah Akte Kelahiran, Akte Kematian dan Akte Perkawinan Melalui Catatan Sipil di Kabupaten Jepara /<br><i>Number of Citizen Birth, Death Certificate and Married Certificate Via Civil Registration in Jepara Regency, 2017 .....</i>                | 31 |
| 2.1.4 Jumlah Penduduk Wajib KTP dan Kepemilikan KTP di Kabupaten Jepara /<br><i>Population Mandatory ID Card and ownership ID Card in Jepara Regency, 2017 .....</i>  | 32 |
| 2.1.5 Banyaknya Sertifikat Tanah Yang Diselesaikan dan Diterimakan Kepada Pemohon Menurut Kecamatan di Kabupaten Jepara /<br><i>Number of Land Certificates Which are Finished and Given to The Requestor by Subdistricts in Jepara Regency, 2017 .....</i> | 33 |
| 2.1.6 Banyaknya Peralihan Hak Atas Tanah Menurut Kecamatan di Kabupaten Jepara /<br><i>Number of The Change of The Proprietary Rights to The Land by Subdistricts in Jepara Regency, 2016 .....</i>   | 34 |
| 2.1.7 Banyaknya Sertifikat Hak Atas Tanah yang Diterbitkan Menurut Kecamatan di Kabupaten Jepara /<br><i>Number of The Certificate of The Proprietary Rights to The Land by Subdistricts in Jepara Regency, 2016 .....</i>                                  | 35 |
| 2.2.1 Jumlah Anggota Dewan Perwakilan Rakyat Daerah Menurut Partai Politik di Kabupaten Jepara /<br><i>Number of Members of The Regional House of Representatives by Political Parties in Jepara Regency, 2014-2019 .....</i>                               | 36 |
| 2.2.2 Jumlah Anggota DPRD Kabupaten Jepara Menurut Komisi /<br><i>Number of "Parliament of Region Representative" Membership Jepara Regency By Commision, 2014-2019 .....</i>   | 37 |

|            | <b>Halaman</b>  |    |
|------------|---|----|
|            | <i>Page</i>   |    |
| 2.2.3      | Jumlah Anggota DPRD Kabupaten Jepara Menurut Umur dan Pendidikan / <i>Number of "Parliament of Region Representative" Membership Jepara Regency By Age and Education, 2014-2019 ...</i>                   | 38 |
| 2.2.4      | Jumlah Rapat Badan / Panitia Khusus DPRD Kabupaten Jepara / <i>Number of Committee Meeting "Parliament of Region Representative" Jepara Regency, 2017 .....</i>   | 39 |
| 2.2.5      | Jumlah Rapat Koordinasi Konsultasi Dengar Pendapat Umum DPRD Kabupaten Jepara / <i>Number of Coordination Consultation Public Opinion "Parliament of Region Representative" Jepara Regency, 2017.....</i> | 40 |
| 2.3.1      | Jumlah Pegawai Negeri Sipil Menurut Dinas/Instansi Pemerintah dan Jenis Kelamin di Kabupaten Jepara / <i>Number of Civil Servants by Institution/Office and Sex in Jepara Regency, 2017 .....</i>         | 41 |
| 2.3.2      | Jumlah Pegawai Negeri Sipil Menurut Pendidikan Tertinggi yang Ditamatkan di Kabupaten Jepara / <i>Number of Civil Servants by Educational Attainment in Jepara Regency, 2017 .....</i>                    | 49 |
| 2.3.3      | Jumlah Pegawai Negeri Sipil Menurut Golongan Kepangkatan di Kabupaten Jepara / <i>Number of Civil Servants by Hierarchy in Jepara Regency, 2017 .....</i>   | 50 |
| 2.3.4      | Personil Pertahanan Sipil / Linmas Kecamatan di Kabupaten Jepara / <i>Personnel of Subdistrict Civil Defence / Community Protection in Jepara Regency, 2017 .....</i>                                     | 51 |
| <br>       |   |    |
| <b>III</b> | <b>KEPENDUDUKAN DAN KETENAGAKERJAAN /</b>   |    |
|            | <i>POPULATION AND EMPLOYMENT</i>  |    |
| 3.1.1      | Jumlah Penduduk dan Laju Pertumbuhan Penduduk Menurut Kecamatan di Kabupaten Jepara / <i>Population and Population Growth Rate by Subdistrict in Jepara Regency, 2010, 2015, and 2017 .....</i>           | 61 |
| 3.1.2      | Jumlah Penduduk dan Rasio Jenis Kelamin Menurut Kecamatan di Kabupaten Jepara / <i>Population and Sex Ratio by Subdistrict in Jepara Regency, 2017 .....</i>  | 62 |
| 3.1.3      | Penduduk Warga Negara Asing Menurut Jenis Kelamin di Kabupaten Jepara / <i>Foreigner by Sex in Jepara Regency 2017 .....</i>  | 63 |
| 3.1.4      | Banyaknya Mutasi Penduduk di Kabupaten Jepara / <i>Number of Population Mutation in Jepara Regency 2017 .....</i>   | 64 |

|       | <b>Halaman</b>   |
|-------|--|
|       | <i>Page</i>  |
| 3.1.5 | Distribusi dan Kepadatan Penduduk Menurut Kecamatan di Kabupaten Jepara / <i>Population Distribution and Density by Subdistrict in Jepara Regency, 2017</i> ..... 65   |
| 3.1.6 | Jumlah Penduduk Menurut Kelompok Umur dan Jenis Kelamin di Kabupaten Jepara / <i>Population by Age Group and Sex in Jepara Regency, 2017</i> ..... 66  |
| 3.1.7 | Penduduk Menurut Jenis Kelamin, Dewasa, dan Anak-anak Menurut Kecamatan di Kabupaten Jepara / <i>Population by Sex, Adult and Children by Subdistrict in Jepara Regency, 2017</i> ..... 68   |
| 3.1.8 | Kepadatan Penduduk Per Km2 Menurut Kecamatan di Kabupaten Jepara / <i>Density of Population Per Km2 by Subdistrict in Jepara Regency, 2017</i> ..... 69  |
| 3.1.9 | Banyaknya Transmigran per Kecamatan dan Daerah Tujuan / <i>Number of Transmigrant per Subdistrict and Destination Region, 2017</i> ..... 70  |
| 3.2.1 | Jumlah Penduduk Berumur 15 Tahun Keatas Menurut Jenis Kegiatan Selama Seminggu yang Lalu dan Jenis Kelamin di Kabupaten Jepara / <i>Population Aged 15 Years and Over by Type of Activity During The Previous Week and Sex in Jepara Regency, 2015</i> ..... 71  |
| 3.2.2 | Jumlah Penduduk Berumur 15 Tahun Ke Atas Menurut Pendidikan Tertinggi yang Ditamatkan dan Jenis Kegiatan Selama Seminggu yang Lalu di Kabupaten Jepara / <i>Population Aged 15 Years and Over by Educational Attainment and Type of Activity During The Previous Week in Jepara Regency, 2017</i> ..... 72 |
| 3.2.3 | Jumlah Penduduk Berumur 15 Tahun Keatas yang Bekerja Selama Seminggu yang Lalu Menurut Kelompok Umur dan Jenis Kelamin di Kabupaten Jepara / <i>Population Aged 15 Years and Over Who Worked During the Previous Week by Age Group and Sex in Jepara Regency, 2017</i> ..... 73                            |
| 3.2.4 | Jumlah Penduduk Berumur 15 Tahun Ke Atas yang Bekerja Selama Seminggu yang Lalu Menurut Lapangan Pekerjaan Utama dan Jenis Kelamin di Kabupaten Jepara / <i>Population Aged 15 Years and Over Who Worked During the Previous Week by Main Industry and Sex in Jepara Regency, 2017</i> ..... 74            |

|        |  |    |
|--------|--|----|
| 3.2.5  | Jumlah Penduduk Berumur 15 Tahun Ke Atas yang Bekerja Selama Seminggu yang Lalu Menurut Jumlah Jam Kerja Seluruhnya dan Jenis Kelamin di Kabupaten Jepara / <i>Population Aged 15 Years and Over Who Worked During the Previous Week by Total Working Hours and Sex in Jepara Regency, 2017</i> .....                                      | 75 |
| 3.2.6  | Jumlah Penduduk Berumur 15 Tahun Ke Atas yang Bekerja Selama Seminggu yang Lalu Menurut Jumlah Jam Kerja Pada Pekerjaan Utama dan Jenis Kelamin di Kabupaten Jepara, 2015 / <i>Population Aged 15 Years and Over Who Worked During the Previous Week by Number of Working Hours on Main Industry and Sex in Jepara Regency, 2017</i> ..... | 76 |
| 3.2.7  | Jumlah Penduduk Berumur 15 Tahun Ke Atas yang Bekerja Selama Seminggu yang Lalu Menurut Status Pekerjaan Utama dan Jenis Kelamin di Kabupaten Jepara / <i>Population Aged 15 Years and Over Who Worked During the Previous Week by Main Employment Status and Sex in Jepara Regency, 2017</i> .....  | 77 |
| 3.2.8  | Jumlah Penduduk Berumur 15 Tahun Menurut Mata Pencaharian / <i>Population Aged 15 Years by Main Industry and Sex in Jepara Regency, 2017</i> .....   | 78 |
| 3.2.9  | Banyaknya Pencari Kerja yang Belum Ditempatkan dan Lowongan yang Belum Dipenuhi Menurut Jabatan di Kabupaten Jepara / <i>Number of Job Seeker Who Have Not Placed Yet and Number of Vacancy Which Have Not Filled Yet By Position in Jepara Regency, 2017</i> .....  | 83 |
| 3.2.10 | Banyaknya Pencari Kerja yang Belum Ditempatkan dan Lowongan yang Belum Dipenuhi Menurut Golongan Umur di Kabupaten Jepara / <i>Number of Job Seeker Who Have Not Placed Yet and Number of Vacancy Which Have Not Filled Yet By Age Classification in Jepara Regency, 2017</i> .....  | 85 |
| 3.2.11 | Pasar Kerja Menurut Tingkat Pendidikan di Kabupaten Jepara / <i>Job Market By The Range of Education in Jepara Regency, 2017</i> .....   | 86 |
| 3.2.12 | Banyaknya Organisasi Pekerja Dirinci Menurut Unit Kerja di Kabupaten Jepara / <i>Number of Labor Union Unit In The Company By Job Unit in Jepara Regency, 2017</i> .....   | 87 |
| 3.2.13 | Banyaknya Serikat Pekerja di Luar Perusahaan Dirinci Menurut Unit Kerja di Kabupaten Jepara / <i>Number of Labor Union of Indonesia Unit Out of The Company By Job Unit in Jepara Regency, 2017</i> .....  | 88 |



|                               | <b>Halaman</b>   |     |
|-------------------------------|--|-----|
|                               | <i>Page</i>  |     |
| 3.2.14                        | Banyaknya Pengiriman TKI menurut Asal kecamatan dan Jenis Kelamin di Kabupaten Jepara / <i>Number of Indonesian Manpower Shipment by The Origin of Subdistrict and Sex in Jepara Regency, 2017</i> .....   | 89  |
| 3.2.15                        | Banyaknya Pengiriman TKI menurut Negara Tujuan dan Jenis kelamin di Kabupaten Jepara / <i>Number of Indonesian Manpower Shipment by The Country Destination and Sex in Jepara Regency, 2017</i> .....  | 90  |
| <br><b>IV SOSIAL / SOCIAL</b> |  |     |
| 4.1.1                         | Persentase Penduduk Usia 7–24 Tahun Menurut Jenis Kelamin, Kelompok Umur Sekolah, dan Partisipasi Sekolah di Kabupaten Jepara / <i>Percentage of Population Aged 7-24 Years by Sex, Age Group, and School Participation in Jepara Regency, 2017</i> .....                      | 95  |
| 4.1.2                         | Angka Partisipasi Sekolah (APS) di Kabupaten Jepara / <i>The School Enrollment Rate in Jepara Regency, 2017</i> .....  | 96  |
| 4.1.3                         | Angka Partisipasi Kasar (APK) di Kabupaten Jepara / <i>The Gross Participation Rate in Jepara Regency, 2017</i> .....  | 97  |
| 4.1.4                         | Angka Partisipasi Murni (APM) di Kabupaten Jepara / <i>The Net Enrollment Rate in Jepara Regency, 2017</i> .....   | 98  |
| 4.1.5                         | Jumlah Sekolah, Murid, Guru, dan Rasio Murid-Guru Sekolah Dasar (SD) Negeri Menurut Kecamatan di Kabupaten Jepara / <i>Number of Schools, Pupils, Teachers, and School-Teacher Ratio of Public Primary Schools by Subdistrict in Jepara Regency, 2017</i> .....                | 99  |
| 4.1.6                         | Jumlah Sekolah, Murid, Guru, dan Rasio Murid-Guru Sekolah Dasar (SD) Swasta Menurut Kecamatan di Kabupaten Jepara / <i>Number of Schools, Pupils, Teachers, and School-Teacher Ratio of Private Primary Schools by Subdistrict in Jepara Regency, 2017</i> ....                | 100 |
| 4.1.7                         | Jumlah Sekolah, Murid, Guru, dan Rasio Murid-Guru Madrasah Ibtidaiyah (MI) Negeri Menurut Kecamatan di Kabupaten Jepara / <i>Number of Schools, Pupils, Teachers, and School-Teacher Ratio of Public Madrasah Ibtidaiyah (MI) by Subdistrict in Jepara Regency, 2017</i> ..... | 101 |

|        |   |     |
|--------|---|-----|
| 4.1.8  | Jumlah Sekolah, Murid, Guru, dan Rasio Murid-Guru Madrasah Ibtidaiyah (MI) Swasta Menurut Kecamatan di Kabupaten Jepara / <i>Number of Schools, Pupils, Teachers, and School-Teacher Ratio of Private Madrasah Ibtidaiyah (MI) by Subdistrict in Jepara Regency, 2017</i> .....       | 102 |
| 4.1.9  | Jumlah Sekolah, Murid, Guru, dan Rasio Murid-Guru Sekolah Menengah Pertama (SLTP) Negeri Menurut Kecamatan di Kabupaten Jepara / <i>Number of Schools, Pupils, Teachers, and School-Teacher Ratio of Public Junior High Schools by Subdistrict in Jepara Regency, 2017</i> .....      | 103 |
| 4.1.10 | Jumlah Sekolah, Murid, Guru, dan Rasio Murid-Guru Sekolah Menengah Pertama (SLTP) Swasta Menurut Kecamatan di Kabupaten Jepara / <i>Jumlah Sekolah, Murid, Guru, dan Rasio Murid-Guru Sekolah Menengah Pertama (SLTP) Swasta Menurut Kecamatan di Kabupaten Jepara, 2017</i> .....    | 104 |
| 4.1.11 | Jumlah Sekolah, Murid, Guru, dan Rasio Murid-Guru Madrasah Tsanawiyah (MTs) Negeri Menurut Kecamatan di Kabupaten Jepara / <i>Number of Schools, Pupils, Teachers, and School-Teacher Ratio of Public Madrasah Tsanawiyah (MTs) by Subdistrict in Jepara Regency, 2017/2018</i> ..... | 105 |
| 4.1.12 | Jumlah Sekolah, Murid, Guru, dan Rasio Murid-Guru Madrasah Tsanawiyah (MTs) Swasta Menurut Kecamatan di Kabupaten Jepara / <i>Number of Schools, Pupils, Teachers, and School-Teacher Ratio of Private Madrasah Tsanawiyah (MTs) by Subdistrict in Jepara Regency, 2017</i> .....     | 106 |
| 4.1.13 | Jumlah Sekolah, Murid, Guru, dan Rasio Murid-Guru Sekolah Menengah Atas (SLTA) Negeri Menurut Kecamatan di Kabupaten Jepara / <i>Number of Schools, Pupils, Teachers, and School-Teacher Ratio of Public Senior High Schools by Subdistrict in Jepara Regency, 2017</i> .....         | 107 |
| 4.1.14 | Jumlah Sekolah, Murid, Guru, dan Rasio Murid-Guru Sekolah Menengah Atas (SLTA) Swasta Menurut Kecamatan di Kabupaten Jepara / <i>Number of Schools, Pupils, Teachers, and School-Teacher Ratio of Private Senior High Schools by Subdistrict in Jepara Regency, 2017</i> .....        | 108 |
| 4.1.15 | Jumlah Sekolah, Murid, Guru, dan Rasio Murid-Guru Madrasah Aliyah (MA) Negeri Menurut Kecamatan di Kabupaten Jepara / <i>Number of Schools, Pupils, Teachers, and School-Teacher Ratio of Public Senior High Schools by Subdistrict in Jepara Regency, 2017</i> .....                 | 109 |

|        |  |     |
|--------|--|-----|
| 4.1.16 | Jumlah Sekolah, Murid, Guru, dan Rasio Murid-Guru Madrasah Aliyah (MA) Swasta Menurut Kecamatan di Kabupaten Jepara / <i>Number of Schools, Pupils, Teachers, and School-Teacher Ratio of Private Senior High Schools by Subdistrict in Jepara Regency, 2017</i> .....               | 110 |
| 4.1.17 | Jumlah Sekolah, Murid, Guru, dan Rasio Murid-Guru Sekolah Menengah Kejuruan (SMK) Negeri Menurut Kecamatan di Kabupaten Jepara / <i>Number of Schools, Pupils, Teachers, and School-Teacher Ratio of Public Vocational High School by Subdistrict in Jepara Regency, 2017</i> .....  | 111 |
| 4.1.18 | Jumlah Sekolah, Murid, Guru, dan Rasio Murid-Guru Sekolah Menengah Kejuruan (SMK) Swasta Menurut Kecamatan di Kabupaten Jepara / <i>Number of Schools, Pupils, Teachers, and School-Teacher Ratio of Private Vocational High School by Subdistrict in Jepara Regency, 2017</i> ..... | 112 |
| 4.1.19 | Jumlah Lulusan Siswa Sekolah Dasar (SD), SMP dan SMA Menurut Kecamatan di Kabupaten Jepara / <i>Number of Graduates of Primary Schools, Junior High Schools and Senior High Schools by Subdistrict in Jepara Regency, 2017</i> .....   | 113 |
| 4.1.20 | Jumlah Buku Yang Dipinjam Pada Perpustakaan Menurut Golongan Buku di Kabupaten Jepara / <i>Number of Borrowed Books of The Library by The Group of Books in Jepara Regency, 2017</i> .....   | 114 |
| 4.1.21 | Banyaknya Anggota, Pengunjung dan Peminjam Buku Pada Perpustakaan Kabupaten Jepara / <i>Number of Members, Visitors and Book Borrower of The Library of Jepara Regency, 2017</i> .....   | 115 |
| 4.1.22 | Banyaknya Pengunjung Warung Baca dan Rumah Belajar di Kabupaten Jepara / <i>Number of Reading and Learning House Visitors of Jepara Regency, 2017</i> .....  | 116 |
| 4.2.1  | Jumlah Fasilitas Kesehatan Menurut Kecamatan di Kabupaten Jepara / <i>Number of Health Facilities by Subdistrict in Jepara Regency, 2017</i> .....   | 117 |
| 4.2.2  | Jumlah Tenaga Kesehatan di Puskesmas Menurut Kecamatan di Kabupaten Jepara / <i>Number of Health Personnel at Public Health Center by Subdistrict in Jepara Regency, 2017</i> .....  | 120 |
| 4.2.3  | Jumlah Tenaga Kesehatan di Rumah Sakit dan Sarana Pelayanan Lainnya di Kabupaten Jepara / <i>Number of Health Personnel at Hospital and Other Health Facilities in Jepara Regency, 2017</i> .....  | 122 |

|        | <b>Halaman</b>   |
|--------|--|
|        | <i>Page</i>  |
| 4.2.4  | Jumlah Apotik dan Toko Obat di Kabupaten Jepara / <i>Number of Pharmacies and Drugstores in Jepara Regency, 2017</i> ..... 125   |
| 4.2.5  | Jumlah Penderita T.B.C. Paru-paru Dalam Suspek di Kabupaten Jepara / <i>Jumlah Penderita T.B.C. Paru-paru Dalam Suspek di Kabupaten Jepara, 2017</i> ..... 126                                 |
| 4.2.6  | Jumlah Akseptor KB Aktif Dirinci Menurut Alat Kontrasepsi di Kabupaten Jepara / <i>Number of Active Family Planning Acceptor By Contraception Instrument in Jepara Regency, 2017</i> ..... 127 |
| 4.2.7  | Jumlah Sarana Tempat Pelayanan Keluarga Berencana di Kabupaten Jepara / <i>Number of The Place of Family Planning Servicet in Jepara Regency, 2017</i> ..... 129                               |
| 4.2.8  | Pencapaian Peserta KD Aktif ( PA) Menurut Kecamatan di Kabupaten Jepara / <i>The achievement of Family Planning Participant by Subdistrict in Jepara Regency, 2017</i> ..... 130               |
| 4.2.9  | Jumlah Penderita Gizi Buruk di Kabupaten Jepara / <i>Number of Sufferers of Malnutrition in Jepara Regency, 2017</i> ..... 131   |
| 4.2.10 | Jumlah Kematian Ibu di Kabupaten Jepara / <i>Number of Maternal Death in Jepara Regency, 2017</i> ..... 132  |
| 4.2.11 | Jumlah Kelahiran menurut Kecamatan di Kabupaten Jepara / <i>Number of Births by Subdistrict in Jepara Regency, 2017</i> ..... 133  |
| 4.2.12 | Cakupan Penerima Jaminan Kesehatan di Kabupaten Jepara / <i>Coverage of Recipients of Health Insurance in Jepara Regency, 2017</i> ..... 134   |
| 4.3.1  | Prosentase Penduduk Menurut Agama yang Dianut di Kabupaten Jepara / <i>Percentage Population According To The Religion Which They Follow in Jepara Regency, 2017</i> ..... 135                 |
| 4.3.2  | Jumlah Tempat Peribadatan Menurut Kecamatan di Kabupaten Jepara / <i>Number of Worship Facilities by Subdistrict in Jepara Regency, 2017</i> ..... 136   |
| 4.3.3  | Banyaknya Calon Jamaah Haji Menurut Kecamatan di Kabupaten Jepara / <i>Number of Pilgrim Candidate by Subdistrict in Jepara Regency, 2017</i> ..... 137  |
| 4.3.4  | Jumlah Pondok Pesantren, Murid dan Guru di Kabupaten Jepara / <i>Number of Moslem Boarding School, Student and Teacher in Jepara Regency, 2017</i> ..... 138                                   |
| 4.4.1  | Banyaknya Perkara Yang Masuk dan Diselesaikan Kejaksaan Negeri Jepara / <i>Number of Lawsuits Which Entered &amp; Were Finished By State Judiciary of Jepara, 2017</i> ..... 139               |



|       | <b>Halaman</b>  |
|-------|---|
|       | <i>Page</i>   |
| 4.4.2 | Jumlah Pelanggaran Hukum Menurut Golongan Pelaku dan Jenis Kelamin di Kabupaten Jepara / <i>Number of Law Violations By Doer Classification and Sex in Jepara Regency, 2017</i> ..... 140                         |
| 4.4.3 | Banyaknya Perkara Yang Masuk dan Diselesaikan Kejaksaan Negeri Jepara Menurut Jenisnya / <i>Number of Lawsuits Which Entered &amp; Were Finished By State Judiciary of Jepara Type of Lawsuit, 2017</i> ..... 141 |
| 4.4.4 | Jumlah Pelanggaran lalu Lintas dan Banyaknya Denda di Kabupaten Jepara / <i>Number of Traffic Violations and Fines in in Jepara Regency, 2017</i> ..... 143   |
| 4.4.5 | Jumlah Kecelakaan Lalu Lintas dan Kerugian di Kabupaten Jepara / <i>Number of Traffic Accidents and Loss Value in Jepara Regency, 2017</i> ..... 144  |
| 4.4.6 | Banyaknya Surat Ijin Mengemudi (S.I.M.) Yang Dikeluarkan Polres Jepara/ <i>Number of Driving Licenses Issued by Jepara Resort Police, 2017</i> ..... 145  |
| 4.5.1 | Garis Kemiskinan dan Penduduk Miskin di Kabupaten Jepara, 2010–2017 / <i>Poverty Line and Number of Poor People in Jepara Regency, 2010–2017</i> ..... 146  |

## **V PERTANIAN / AGRICULTURE**

|       |   |
|-------|---|
| 5.1.1 | Luas Panen Padi Sawah dan Padi Ladang Menurut Kecamatan di Kabupaten Jepara / <i>Harvested Area of Wetland and Dryland Paddy by Subdistrict in Jepara Regency, 2017</i> ..... 155   |
| 5.1.2 | Produksi Padi Sawah dan Padi Ladang Menurut Kecamatan di Kabupaten Jepara / <i>Production of Wetland and Dryland Paddy by Subdistrict in Jepara Regency, 2017</i> ..... 156   |
| 5.1.3 | Luas Panen Jagung, Kedelai, Kacang Tanah, Kacang Hijau, Ubi Kayu, Ubi Jalar Menurut Kecamatan di Kabupaten Jepara (Ha) / <i>Harvested Area of Maize, Soybean, Peanut, Mungbean, Cassava, and Sweet Potato by Subdistrict in Jepara Regency (ha), 2017</i> ..... 157 |
| 5.1.4 | Produksi Jagung, Kedelai, Kacang Tanah, Kacang Hijau, Ubi Kayu, Ubi Jalar Menurut Kecamatan di Kabupaten Jepara (Ton) / <i>Production of Maize, Soybean, Peanut, Mungbean, Cassava, and Sweet Potato by Subdistrict in Jepara Regency (Ton), 2017</i> ..... 158     |

|       | <b>Halaman</b>   |
|-------|--|
|       | <i>Page</i>  |
| 5.2.1 | Luas Panen dan Produksi Sayur-sayuran di Kabupaten Jepara / <i>The Area of Harvested and Production of Vegetables in Jepara Regency, 2017</i> ..... 159  |
| 5.2.2 | Luas Panen dan Produksi Buah-buahan di Kabupaten di Kabupaten Jepara / <i>The Area of Harvested and Production of Fruit in Jepara Regency, 2017</i> ..... 160  |
| 5.2.3 | Penyaluran Sarana Produksi Dalam Daerah di Kabupaten Jepara / <i>Distribution of Production Means/Tools in Internal Regiont in Jepara Regency, 2017</i> ..... 161  |
| 5.2.4 | Banyaknya RMU di Kabupaten Jepara / <i>Number of RMU in Jepara Regency, 2017</i> ..... 162   |
| 5.2.5 | Banyaknya Kelompok Tani Andalan dan Tani Maju di Kabupaten Jepara / <i>Number of Participant of Andalan Farmer Club and Advanced Farme in Jepara, 2017</i> ..... 163   |
| 5.3.1 | Luas Tanaman Perkebunan Rakyat Menurut Kecamatan dan Jenis Tanaman di Kabupaten Jepara (hektar) / <i>The Area of People Plantation by Subdistrict and Kind of Crop in Jepara Regency (hectare), 2017</i> ..... 164       |
| 5.3.2 | Luas Panen Perkebunan Rakyat Menurut Kecamatan dan Jenis Tanaman di Kabupaten Jepara (hektar) / <i>The Harvest Area of People Plantation by Subdistrict and Kind of Crop in Jepara Regency (hectare), 2017</i> ..... 166 |
| 5.3.3 | Produksi Tanaman Perkebunan Rakyat Menurut Kecamatan dan Jenis Tanaman di Kabupaten Jepara (Ton) / <i>Production of People Plantation by Subdistrict and Kind of Crop in Jepara Regency (Ton), 2017</i> ..... 168        |
| 5.4.1 | Populasi Ternak Menurut Kecamatan dan Jenis Ternak di Kabupaten Jepara / <i>Livestock Population by Subdistrict and Kind of Livestock in Jepara Regency, 2017</i> ..... 170  |
| 5.4.2 | Populasi Unggas Menurut Kecamatan dan Jenis Unggas di Kabupaten Jepara / <i>Poultry Population by Subdistrict and Kind of Poultry in Jepara Regency, 2017</i> ..... 171  |
| 5.4.3 | Jumlah Ternak yang Dipotong Menurut Kecamatan dan Jenis Ternak di Kabupaten Jepara / <i>Livestock Slaughtered by Sub District and Kind of Livestock in Jepara Regency, 2017</i> ..... 172                                |
| 5.4.4 | Jumlah Unggas yang Dipotong Menurut Kecamatan dan Jenis Ternak di Kabupaten Jepara / <i>Number of Poultry Husbandaries Whick are Slaughtered in Jepara Regency, 2017</i> ..... 173                                       |

|           | <b>Halaman</b>   |
|-----------|--|
|           | <i>Page</i>  |
| 5.4.5     | Banyaknya Usaha Peternakan di Kabupaten Jepara (lembar) / <i>Number of Cattle Breeding in Jepara Regency (Pieces), 2017</i> 174  |
| 5.4.6     | Banyaknya Ternak dan Unggas Yang Masuk/Keluar / <i>Number of Cattle Poultry Husbandaries Which Entered / Went Out From / Into Jepara Regency, 2017.....</i> 175  |
| 5.5.1     | Jumlah Nelayan Perairan Umum Menurut Kecamatan di Kabupaten Jepara / <i>Number of Inland Open Water Fishermen per Subdistrict (Person), 2017.....</i> 176  |
| 5.5.2     | Jumlah Perahu/Kapal per TPI di Kabupaten Jepara / <i>Number of Boat/Ship According to "Fish Auction Place" in Jepara Regency, 2017 .....</i> 177   |
| 5.5.3     | Jumlah Produksi Ikan Laut Basah dan Nilainya per TPI di Kabupaten Jepara (ton) / <i>Number of Production of Fresh Sea Water Fish and Its Value According to "Fish Auction Place" in Jepara Regency (ton), 2017 .....</i> 178   |
| 5.5.4     | Jumlah Produksi Ikan Laut Basah Yang Dijual di TPI dan Luar TPI per Kecamatan di Kabupaten Jepara / <i>Number of Fresh Marine Fishes Production and its value by Subdistrict in Jepara Regency, 2017 .....</i> 179   |
| 5.5.5     | Jumlah Produksi Ikan Laut Basah Yang Dijual di TPI dan Diluar TPI Per Alat Penangkapan Ikan di Kabupaten Jepara / <i>Number of Fresh Marine Fishes and its value by Fishing Gears in Jepara Regency, 2017 .....</i> 180  |
| 5.5.6     | Jumlah Produksi Ikan Laut Basah dan Nilainya Menurut Jenis Ikan di Kabupaten Jepara / <i>Number of Fresh Marine Fishes Production and its value by fish species in Jepara Regency, 2017 .....</i> 181  |
| 5.5.7     | Jumlah Produksi Dan Nilai Ikan Olahan Perikanan Laut di Kabupaten Jepara / <i>Number of Marine Productions and its Values of Processed Fishes in Jepara Regency, 2017 .....</i> 183  |
| <br>      |  |
| <b>VI</b> | <b>INDUSTRI, PERTAMBANGAN, ENERGI, DAN KONSTRUKSI/ INDUSTRI, MINING, ENERGY, AND CONSTRUCTION</b>  |
| 6.1.1     | Banyaknya Unit Usaha (unit) dan Tenaga Kerja (orang) Dirinci Menurut Jenis Industri Kecil Menengah di Kabupaten Jepara (IKM) / <i>Number of Business Unit (unit) and Manpower (people) According to The Type of Small and Midle Industry in Jepara Regency, 2017 .....</i> 189 |

|                                    | <b>Halaman</b>   |     |
|------------------------------------|--|-----|
|                                    | <i>Page</i>  |     |
| 6.2.1                              | Banyaknya Desa/Kelurahan per Kecamatan Yang Sudah Ada Fasilitas Listrik PLN di Kabupaten Jepara / <i>Number of Village / Administrative Unit According to Subdistrict Which have Already Had The Electricity Facility of "State Electricity Company" in Jepara Regency, 2017</i> ..... | 190 |
| 6.2.2                              | Besarnya Kwh dan Daya Pemasangan Listrik Menurut Jenis dan Golongan Penggunaan di Kabupaten Jepara / <i>Volume of KWH &amp; The Power of Electricity Instalation According To The Type &amp; Classification of The Usage in Jepara Regency, 2017</i> .....                             | 191 |
| <br><b>VII PERDAGANGAN / TRADE</b> |  |     |
| 7.1.1                              | Banyaknya Barang-barang yang Masuk (Bongkar) Melalui Pelabuhan di Kabupaten Jepara/ <i>Number of Goods Unloading Through Jepara Harbour in Jepara Regency, 2014 –2017</i> .....  | 197 |
| 7.1.2                              | Banyaknya Barang-barang Yang Keluar (Muat) Melalui Pelabuhan Kabupaten Jepara (ton) / <i>Number of Goods Loading Through Jepara Harbour Jepara Regency (ton), 2014–2017</i> .....  | 198 |
| 7.1.3                              | Banyaknya Barang-barang Yang Keluar (Muat) Melalui Melalui Pelabuhan Karimunjawa Kabupaten Jepara / <i>Number of Goods Which Go Out Through Karimunjawa Harbour Jepara Regency, 2014–2017</i> .....  | 199 |
| 7.1.4                              | Banyaknya Barang-barang yang Masuk (Bongkar) Melalui Pelabuhan Karimunjawa Kabupaten Jepara / <i>Number of Goods Which Enter Through Karimunjawa Harbour Jepara Regency, 2014–2017</i> .....   | 200 |
| 7.1.5                              | Banyaknya Eksportir, Jenis Komoditi, Volume dan Nilai Ekspor di Kabupaten Jepara / <i>Number of Exporter, Type of Commodity, Volume and The Value of The Export in Jepara Regency, 2017</i>  | 201 |
| 7.1.6                              | Banyaknya Pasar Menurut Jenisnya di Kabupaten Jepara, 2015 / <i>Number of Market According To The Type in Jepara Regency, 2015</i> .....   | 202 |
| 7.1.7                              | Banyaknya Koperasi Pertanian dan Koperasi Primer Non Pertanian Menurut Kecamatan di Kabupaten Jepara / <i>Number of Agriculture Cooperative &amp; Non Agriculture Primary Cooperative by Subdistrict in Jepara Regency, 2017</i> .....   | 204 |

|        | <b>Halaman</b>   |
|--------|--|
|        | <i>Page</i>  |
| 7.1.8  | Banyaknya Koperasi Primer Non Pertanian Dirinci Menurut Jenisnya dan Kecamatan di Kabupaten Jepara / <i>Number of Members of Non-Agruculture Primary Cooperative by The Type and Subdistrict in Jepara Regency, 2017</i> ..... 205         |
| 7.1.9  | Banyaknya Anggota Koperasi Primer Non Pertanian Dirinci Menurut Jenisnya dan Kecamatan di Kabupaten Jepara / <i>Number of Members of Non-Agruculture Primary Cooperative by The Type and Subdistrict in Jepara Regency, 2017</i> ..... 207 |
| 7.1.10 | Banyaknya Koperasi Primer Non Pertanian Anggota PKPRI di Kabupaten Jepara / <i>Number of Non Agriculture Primary Cooperative Members of PKPRI in Jepara Regency, 2017</i> ..... 209  |

#### **VIII HOTEL DAN PARIWISATA / HOTEL AND TOURISM**

|       |  |
|-------|--|
| 8.1.1 | Jumlah Hotel dan Akomodasi Lainnya Menurut Klasifikasi di Kabupaten Jepara / <i>Number of Hotel and Other Accomodations by Classification in Jepara Regency, 2017</i> ..... 217  |
| 8.1.2 | Daftar Nama Akomodasi Di Kabupaten Jepara di Kabupaten Jepara / <i>List of Accomodation Names in Jepara Regency in Jepara Regency, 2017</i> ..... 218  |
| 8.1.3 | Rata-rata Lama Menginap Tamu Asing dan Tamu Domestik Menurut Bulan di Kabupaten Jepara (hari) / <i>Average Length of Stay of Foreign and Domestic Visitors by Month in Jepara Regency (day), 2017</i> ..... 222                                      |
| 8.1.4 | Persentase Tingkat Penghunian Kamar Hotel dan Akomodasi Lainnya Menurut Jenis Hotel dan Bulan di Kabupaten Jepara/ <i>Room Occupancy Rate of Hotels and Other Accommodations by Type of Accomodation and Month in Jepara Regency, 2017</i> ..... 223 |
| 8.1.5 | Banyaknya Pengunjung Obyek Wisata (Orang) di Kabupaten Jepara/ <i>Number of Tourism Object Visitors (Person) in Jepara Regency, 2017</i> ..... 224   |

#### **IX TRANSPORTASI DAN KOMUNIKASI / TRANSPORTATION AND COMMUNICATION**

|       |  |
|-------|--|
| 9.1.1 | Panjang Jalan Kabupaten di Kabupaten Jepara di Kabupaten Jepara (km) / <i>Panjang Jalan Kabupaten di Kabupaten Jepara di Kabupaten Jepara (km), 2016</i> ..... 231 |
|-------|--|

|   | <b>Halaman</b>   |     |
|---|--|-----|
|   | <i>Page</i>  |     |
| 9.1.2   | Banyaknya Kendaraan Bermotor Yang Terdaftar di Kantor Dipenda Propinsi Jawa Tengah Cabang Jepara/ <i>Number of Registered Motor Vehicle In The office of Region Income Service of Central Java Province Jepara Branch, 2017</i> .....                          | 232 |
| 9.1.3   | Banyaknya Lalu Lintas Penumpang Kapal di Pelabuhan Jepara / <i>Number of Passenger Ship Traffic in Jepara Harbor, 2017</i> .....   | 233 |
| 9.1.4   | Banyaknya Lalu Lintas Penumpang Kapal di Pelabuhan Karimunjawa / <i>Number of Ship Passenger Ship Traffic in Karimunjawa Harbor, 2017</i> .....  | 234 |
| 9.1.5   | Jumlah Kantor Pos Pembantu Menurut Kecamatan di Kabupaten Jepara / <i>Number of Auxiliary Post Office by Subdistrict in Jepara Regency, 2017</i> .....   | 235 |
| <br><b>X KEUANGAN DAN HARGA / FINANCE AND PRICE</b>   |  |     |
| 10.1.1  | Realisasi Pendapatan Pemerintah Kabupaten Jepara Menurut Jenis Pendapatan (ribu rupiah), / <i>Actual Revenues of Government of Jepara Regency by Source of Revenues (thousand rupiahs), 2015–2016</i> .....  | 241 |
| 10.1.2  | Realisasi Belanja Pemerintah Kabupaten Jepara Menurut Jenis Belanja (ribu rupiah) / <i>Actual Expenditures of Government of Jepara Regency by Kind of Expenditures (thousand rupiahs), 2015–2016</i> .....   | 242 |
| 10.1.3  | Indeks Harga Konsumen Kota Jepara di Kabupaten Jepara (Tahun 2012 = 100) / <i>Consumer Price Index in Jepara Town in Jepara Regency (Year of 2012 = 100), 2017</i> .....   | 243 |
| 10.1.4  | Laju Inflasi Kota Jepara (Tahun 2012 = 100) / <i>Inflation Rate in Jepara Town (Year of 2012 = 100), 2017</i> .....  | 244 |
| 10.1.5  | Direktori Bank di Kabupaten Jepara / <i>Directory of Bank in Jepara Regency, 2017</i> .....  | 245 |
| <br><b>XI PENGELUARAN PENDUDUK DAN KONSUMSI MAKANAN / POPULATION EXPENDITURE AND FOOD CONSUMPTION</b> |  |     |
| 11.1.1  | Rata-rata Pengeluaran dan Persentase Rata-rata Pengeluaran Per Kapita Sebulan Menurut Kelompok Makanan di Kabupaten Jepara / <i>Average Expenditure and Percentage of Average Expenditure Per Capita Per Month by Food Group in Jepara Regency, 2017</i> ..... | 251 |

|        |  |     |
|--------|--|-----|
| 11.1.2 | Rata-rata Pengeluaran dan Persentase Rata-rata Pengeluaran Per Kapita Sebulan Menurut Kelompok Bukan Makanan di Kabupaten Jepara / <i>Average Expenditure and Percentage of Average Expenditure Per Capita Per Month by Non-Food Group in Jepara Regency, 2017</i> ..... | 252 |
|--------|--|-----|

## XII PENDAPATAN REGIONAL / REGIONAL INCOME

|        |   |     |
|--------|---|-----|
| 12.1.1 | Produk Domestik Regional Bruto Atas Dasar Harga Berlaku Menurut Lapangan Usaha di Kabupaten Jepara (jutaan rupiah) / <i>Gross Regional Domestic Product at Current Market Prices by Industry in Jepara Regency (million rupiahs), 2014–2017</i> .....                                   | 261 |
| 12.1.2 | Produk Domestik Regional Bruto Atas Dasar Harga Konstan 2010 Menurut Lapangan Usaha di Kabupaten Jepara (miliar rupiah) / <i>Gross Regional Domestic Product at 2010 Constant Market Prices by Industry in Jepara Regency (billion rupiahs), 2014–2017</i> .....                        | 262 |
| 12.1.3 | Distribusi Persentase Produk Domestik Regional Bruto Atas Dasar Harga Berlaku Menurut Lapangan Usaha di Kabupaten Jepara (persen) / <i>Percentage Distribution of Gross Regional Domestic Product at Current Market Prices by Industry in Jepara Regency (percent), 2014–2017</i> ..... | 263 |
| 12.1.4 | Laju Pertumbuhan Produk Domestik Regional Bruto Atas Dasar Harga Konstan 2010 Menurut Lapangan Usaha di Kabupaten Jepara (persen) / <i>Growth Rate of Gross Regional Domestic Product at 2010 Constant Market Prices by Industry in Jepara Regency (percent), 2014–2017</i> .....       | 264 |
| 12.1.5 | Indeks Harga Implisit Produk Domestik Regional Bruto Menurut Lapangan Usaha di Kabupaten Jepara (2010=100) / <i>Implicit Price Index of Gross Regional Domestic Product by Industry in Jepara Regency (2010=100), 2014–2017</i> .....   | 265 |
| 12.1.6 | Laju Implisit Produk Domestik Regional Bruto Menurut Lapangan Usaha di Kabupaten Jepara (2010=100) / <i>Implicit Growth Rate of Gross Regional Domestic Product by Industry in Jepara Regency (2010=100), 2014–2017</i> .....   | 266 |

### XIII PERBANDINGAN ANTAR KAB/KOTA / REGENCY/CITY COMPARISON

|         |  |     |
|---------|--|-----|
| 13.1.1  | Jumlah Penduduk Menurut Kabupaten/Kota di Provinsi Jawa Tengah (ribu) / <i>Population by Regency/City in Jawa Tengah Province (thousand), 2013–2017</i> .....  | 273 |
| 13.1.2  | Laju Pertumbuhan Penduduk Menurut Kabupaten/Kota di Provinsi Jawa Tengah (Persen) / <i>Population Growth Rate by Regency/City in Jawa Tengah Province (Percent), 2013–2017</i> .....   | 274 |
| 13.1.3  | Jumlah Rumahtangga Menurut Kabupaten/Kota di Provinsi Jawa Tengah / <i>Household by Regency/City in Jawa Tengah Province , 2013–2017</i> .....   | 275 |
| 13.1.4  | Produk Domestik Regional Bruto Atas Dasar Harga Berlaku Menurut Kabupaten di Jawa Tengah (miliar rupiah) / <i>Gross Regional Domestic Product at Current Market Prices by Regency in Jawa Tengah(billion rupiahs), 2014–2017</i> .....   | 276 |
| 13.1.5  | Produk Domestik Regional Bruto Atas Dasar Harga Konstan Menurut Kabupaten di Jawa Tengah (miliar rupiah) / <i>Gross Regional Domestic Product at Constant Market Prices by Regency in Jawa Tengah(billion rupiahs), 2014–2017</i> .....  | 277 |
| 13.1.6  | Laju Pertumbuhan Produk Domestik Regional Bruto Atas Dasar Harga Konstan 2010 Menurut Kabupaten/Kota di Provinsi Jawa Tengah (persen / <i>Growth Rate of Gross Regional Domestic Product at 2010 Constant Market Prices by Regency/Municipality in Jawa Tengah Province (percent), 2013–2017</i> ..... | 278 |
| 13.1.7  | Laju Inflasi 35 Kabupaten/Kota Di Provinsi Jawa Tengah / <i>Inflation Rate Based on 35 Regency/City in Jawa Tengah Province, 2012-2017</i> .....   | 279 |
| 13.1.8  | Indeks Pembangunan Manusia Menurut Kabupaten/kota di Jawa Tengah / <i>Human Development Index by Regency/City in Jawa Tengah Province, 2012-2017</i> .....   | 280 |
| 13.1.9  | Jumlah Penduduk Miskin Menurut Kabupaten/Kota di Jawa Tengah / <i>Number of Poor People by Regency/City in Jawa Tengah Province, 2012-2017</i> .....   | 281 |
| 13.1.10 | Persentase Penduduk Miskin Menurut Kabupaten/Kota di Jawa Tengah / <i>Percentage of Poor People by Regency/City in Jawa Tengah Province, 2012-2017</i> .....   | 282 |





## DAFTAR GAMBAR / *List of Figures*

|            |   | <b>Halaman</b> |
|------------|---|----------------|
|            |   | <i>Page</i>    |
| Gambar 2.1 | Bagan Susunan Organisasi Pemerintah Kabupaten Jepara /<br>The Chart of Governmental Organization Structure of Jepara<br>Regency ..... | 33             |
| Gambar 3.1 | Piramida Penduduk Kabupaten Jepara / <i>Pyramid of Population</i><br><i>Jepara Regency, 2017</i> .....                                | 73             |

<https://jeparakab.bps.go.id>



## PENJELASAN UMUM/EXPLANATORY NOTES

Tanda-tanda, satuan-satuan, dan lain-lainnya yang digunakan dalam publikasi ini adalah sebagai berikut:

*Symbols, measurement units, and acronyms which are used in this publication, are as follows:*

### 1. TANDA-TANDA/SYMBOLS

|   |       |
|---|-------|
| Data tidak tersedia/ <i>Data not available</i>          | : ... |
| Tidak ada atau nol/ <i>Null or zero</i>                 | : -   |
| Data dapat diabaikan/ <i>Data negligible</i>            | : 0   |
| Tanda decimal/ <i>Decimal point</i>                     | : ,   |
| Data tidak dapat ditampilkan/ <i>Not applicable</i>     | : NA  |
| Angka perkiraan/ <i>Estimated figures</i>               | : e   |
| Angka sementara/ <i>Preliminary figures</i>             | : .x  |
| Angka sangat sementara/ <i>Very preliminary figures</i> | : xx  |
| Angka diperbaiki/ <i>Revised figures</i>                | : r   |

### 2. SATUAN/UNITS

|  |                          |
|--|--------------------------|
| Hektar (ha)/ <i>hectare (ha)</i>             | : 10 000 m <sup>2</sup>  |
| Kilometer (km)/ <i>kilometres (km)</i>       | : 1 000 meter/meters (m) |
| Kuintal/ <i>quintal</i>                      | : 100 kg                 |
| KWh  | : 1 000 Watt hour        |
| MWh  | : 1 000 KWh              |
| Liter (untuk beras)/ <i>litre (for rice)</i> | : 0,80 kg                |
| Ons/ <i>Ounce</i>                            | : 28,31 gram/grams       |
| ton  | : 1 000 kg               |

Satuan lain: buah, dus, butir, helai/lembar, kaleng, jam, menit, persen (%).

*Other units: unit, pack, pieces, sheet, tin, hour, minute, percent (%).*

Perbedaan angka di belakang koma disebabkan oleh pembulatan angka.

*The difference in decimal numbers is caused by rounding.*



## SEJARAH SINGKAT JEPARA/

### *Brief History of Jepara*

Nama Jepara berasal dari perkataan Ujung Para, Ujung Mara dan Jumpara yang kemudian menjadi Jepara, yang berarti sebuah tempat pemukiman para pedagang yang berniaga ke berbagai daerah. Menurut buku "Sejarah Baru Dinasti Tang (618-906 M)" mencatat bahwa pada Tahun 674 M seorang musafir Tiongkok bernama Yi-Tsing pernah mengunjungi negeri Haling atau Kaling atau Kalingga yang juga disebut Jawa atau Japa, dan diyakini berlokasi di Keling, kawasan Jepara sekarang ini, serta dipimpin oleh seorang raja wanita bernama Sima atau Ratu Shima yang dikenal sangat tegas dan keras dalam memimpin rakyatnya.

Namun menurut seorang penulis Portugis bernama Tome Pires dalam bukunya "Suma Oriental", Jepara baru dikenal pada abad ke-XV (1470 M) sebagai bandar perdagangan yang kecil yang baru dihuni oleh 90-100 orang dan dipimpin oleh Aryo Timur dan berada dibawah pemerintahan Demak. Kemudian Aryo Timur digantikan oleh putranya yang bernama Pati Unus (1507-1521). Pati Unus mencoba untuk membangun Jepara menjadi daerah/kota niaga.

*Name of Jepara comes from a word originally Tip of Mara, then Jumpara and last becomes Jepara. Jepara means a merchants settlement, which trades to all over area. According to book " New History of Tang Dynasty (618-906 M)" noting that, in the year 674 M, a man so called Yi-Tsing have visited Ho-Ling country or Kaling or Kalingga, which is also referred as Java or Japa. It is believed that the location is at Keling, in Jepara area this time. A woman so called Queen Shima leads this country. Queen Shima is very consistent and strict in leading its people.*

*But according to a man so called Tome Pires (a Portuguese writer), he wrote in its book " Suma Oriental", Jepara is just recognized by at 15 century (1470 M), as a small commerce port, which is just dwelt by 90-100 people and led by Aryo Timur. This reside is under governance of Demak. Later Aryo Timur was replaced by his successor, so called Pati Unus (1507-1521 M). Pati Unus tried to develop Jepara as a commerce region/ city.*

Pati Unus dikenal sangat gigih melawan penjajahan Portugis di Malaka yang menjadi mata rantai perdagangan nusantara. Setelah Pati Unus wafat digantikan oleh ipar Falatehan yang berkuasa (1521-1536). Kemudian pada tahun 1536 oleh penguasa Demak yaitu Sultan Trenggono, Jepara diserahkan kepada menantunya yaitu Pangeran Hadlirin suami dari Ratu Retno Kencono, namun pada tahun 1549 Pangeran Hadlirin dibunuh oleh Aryo Penangsang akibat perebutan kekuasaan di Kerajaan Demak setelah wafatnya Sultan Trenggono.

Kematian orang-orang yang dikasihi membuat Ratu Retno Kencono sangat berduka dan meninggalkan kehidupan istana untuk bertapa di bukit Danaraja. Setelah terbunuhnya Aryo Penang-sang oleh Sutowijoyo, Ratu Retno Kencono turun dari pertapaan dan dilantik menjadi penguasa Jepara dengan gelar "NIMAS RATU KALINYAMAT". Pada masa pemerin-tahan Ratu Kalinyamat (1549-1579), Jepara berkembang pesat menjadi bandar niaga utama di pulau Jawa dan menjadi pangkalan Angkatan Laut. Ratu Kalinyamat dikenal mempunyai jiwa patriotisme anti penjajahan, hal ini dibuktikan dengan pengiriman kapal perangnya ke Malaka untuk menggempur Portugis pada

*Pati Unus is known as very persistent king, who fought against Portuguese colonization in Malaka (as Nusantara commerce link). After Pati Unus passed away, Falatehan (his brother-in-laws) was replaced him as a King (1521-1536). Then in the year 1536, Sultan Trenggono (king of Demak) delivered Jepara kingdom to his son in law, that is Prince Hadlirin, the husband of Queen Retno Kencono. But in the year 1549, Aryo Penangsang in effect of coup murdered Prince Hadlirin in Demak Empire, just after Sultan Trenggono passed away.*

*Death of people who are loved made Queen Retno Kencono leaving her palace to do penance in Danaraja hill. After killing of Aryo Penangsang by Sutowijoyo, Queen Retno Kencono was getting off from seclusion and constituted to become Jepara Queen with title " NIMAS RATU KALINYAMAT". At her period (1549 - 1579), Jepara rapidly grow not only as the main commercial port in Jawa Island, but also as naval basis either. Queen Kalinyamat known to have anti colonization patriotism, this matter is proved with delivered of her battleship to Malaka to batter Portuguese in the year 1551 and 1574. Portuguese people gave her nicknamed as*

Tahun 1551 dan 1574. Dan oleh orang Portugis dijuluki "RAINHA DE JEPARA" atau "SENORA DE RICA" yang artinya Raja Jepara seorang yang sangat berkuasa dan kaya raya.

Selain itu Ratu Kalinyamat juga ber-jasa dalam membudayakan Seni Ukir yang sekarang jadi andalan utama ekonomi Jepara, yaitu perpaduan Seni Ukir Majapahit dengan Seni Ukir Patih Bandar duwung yang berasal dari Negeri Cina.

Mengacu pada semua aspek positif yang telah dibuktikan oleh Ratu Kalinyamat sehingga Jepara menjadi negeri yang makmur, kuat dan mashur, maka penetapan Hari Jadi Jepara mengambil waktu beliau dinobatkan sebagai penguasa Jepara, yang bertepatan dengan tanggal 12 Rabiul Awal Tahun 956 H atau 10 April 1549, ini telah ditandai dengan Candra Sengkala "TRUS KARYA TATANING BUMI" atau Terus Bekerja Keras Membangun Daerah.

Sekarang, bapak Ahmad Marzuki memerintah Kabupaten Jepara.

*"RAINHA DE JEPARA" or "SENORA DE RICA". It means that the Queen of Jepara is very powerful and rich. Queen Kalinyamat was also Civilized Carve Art to her people, which now become unique pledge of Jepara economics. The Carve Art of Jepara is collaborated of Majapahit Carving with Patih Bandarduwung carving that coming from Chinese.*

*In Relation to all of positive aspects, which have been proved by Queen Kalinyamat, so that Jepara become a prosperous country, well known and strength, hence Jepara's birthday took at her inauguration as Jepara queen, the date of 12 Rabiul awal Year 956 H, or April 10, 1549. This inauguration has been marked with Candra Sengkala " TRUS KARYA TATANING BUMI" or "Keep hard working to develop region".*

*Nowadays, Ahmad Marzuki governs Regency of Jepara.*

-oo0oo-





# **GEOGRAFI DAN IKLIM**

## *Geography And Climate*



**Luas Wilayah**  
*Total Area*  
Gn. Muria  
**1.004,13 km<sup>2</sup>**

**16**  
**Kecamatan**  
*Subdistrict*

**195**  
**Desa**  
*Villages*

**34**  
**Desa Pantai**  
*Beach Villages*

**ULASAN****DESCRIPTION**

Jepara sebagai salah satu kabupaten di Jawa Tengah terletak pada 5°43`20,67" sampai 6°47` 25,83" Lintang Selatan dan 110°9`48,02" sampai 110°58` 37,40" Bujur Timur.

*Jepara, one of the 35 regencies in Jawa Tengah Province, is located between 5°43`20,67" and 6°47`25, 83" south latitude between 110°9`48, 02" and 110°58`37, 40" east longitude.*

Sebelah Barat dan Utara berbatasan dengan Laut Jawa, sebelah Timur berbatasan dengan Kabupaten Kudus dan Pati dan sebelah Selatan berbatasan dengan Kabupaten Demak.

*This region is surrounded by sea of Java at Westside and northside. The eastside part is bounded by the Regency of Kudus and Pati, and at the Southside part is bounded by The Regency of Demak.*

Jarak terdekat dari ibukota kabupaten adalah Kecamatan Tahunan yaitu 7 km dan jarak terjauh adalah Kecamatan Karimunjawa yaitu 90 km.

*The closest distance to the capital city of regency is the Subdistrict of Tahunan, that is about 7 Km away, but the farthest distance is the Sub district of Karimunjawa, that is about 90 km away.*

Dipandang dari ketinggian permukaan tanah dari permukaan air laut, wilayah Kabupaten Jepara terletak mulai dari 0 m sampai dengan 1.301 m.

*The elevation range of this region is from about 0 m above the sea level up to 1.301 m.*

Luas wilayah Kabupaten Jepara tercatat 100.413,189 ha. Kecamatan yang terluas adalah Keling yaitu 12.311,588 ha dan kecamatan yang terkecil adalah Kalinyamatan 2.417,910 ha.

*The regency area of Jepara is recorded about 100.413,189 ha. The vastest subdistrict area is Keling, it is about 12.311,588 ha. The smallest subdistrict area is Kalinyamatan, it is about 2.417,910 ha.*

<https://jeparakab.bps.go.id>

## 1.1 GEOGRAFI / GEOGRAPHY

**Tabel 1.1.1 Luas Wilayah Menurut Kecamatan di Kabupaten Jepara, 2017**  
*Table Total Area by Subdistrict in Jepara Regency, 2017*

| Kecamatan<br>Subdistrict | Luas (km <sup>2</sup> )<br>Total Area (square.km) | Persentase<br>Percentage |
|--------------------------|---|--------------------------|
| (1)                      | (2)   | (3)                      |
| 1 Kedung                 | 43.063  | 4.29                     |
| 2 Pecangaan              | 35.399  | 3.53                     |
| 3 Kalinyamatan           | 24.179  | 2.41                     |
| 4 Welahan                | 27.642  | 2.75                     |
| 5 Mayong                 | 65.043  | 6.48                     |
| 6 Nalumsari              | 56.965  | 5.67                     |
| 7 Batealit               | 88.879  | 8.85                     |
| 8 Tahunan                | 38.906  | 3.87                     |
| 9 Jepara                 | 24.667  | 2.46                     |
| 10 Mlonggo               | 42.402  | 4.22                     |
| 11 Pakis Aji             | 60.553  | 6.03                     |
| 12 Bangsri               | 85.352  | 8.50                     |
| 13 Kembang               | 108.124   | 10.77                    |
| 14 Keling                | 123.116   | 12.26                    |
| 15 Donorojo              | 108.642   | 10.82                    |
| 16 Karimunjawa           | 71.200  | 7.09                     |
| <b>Jepara</b>            | <b>1 004.132</b>                                  | <b>100.00</b>            |

Sumber: Badan Pusat Statistik Kab.Jepara  
 Source: Statistics of Jepara Regency

**Tabel**  
*Table* **1.1.2**

**Tinggi Wilayah di Atas Permukaan Laut (DPL) Menurut Kecamatan di Kabupaten Jepara, 2017**  
*Height Above Mean Sea Level (AMSL) by Subdistrict in Jepara Regency, 2017*

| <b>Kecamatan</b><br><i>Subdistrict</i> | <b>Ibukota Kecamatan</b><br><i>Capital of Subdistrict</i> | <b>Tinggi</b><br><i>Height</i><br>(meter) |
|--|---|---|
| (1)                                    | (2)   | (3)                                       |
| 1 Kedung                               | Kedung  | 0 - 2 Mdpl                                |
| 2 Pecangaan                            | Pecangaan   | 2 - 17 Mdpl                               |
| 3 Kalinyamatan                         | Kalinyamatan  | 2 - 29 Mdpl                               |
| 4 Welahan                              | Welahan   | 2 - 7 Mdpl                                |
| 5 Mayong                               | Mayong  | 13 - 438 Mdpl                             |
| 6 Nalumsari                            | Nalumsari   | 13 - 736 Mdpl                             |
| 7 Batealit                             | Batealit  | 68 - 378 Mdpl                             |
| 8 Tahunan                              | Tahunan   | 0 - 46 Mdpl                               |
| 9 Jepara                               | Jepara  | 0 - 50 Mdpl                               |
| 10 Mlonggo                             | Mlonggo   | 0 - 300 Mdpl                              |
| 11 Pakis Aji                           | Pakis Aji   | 0 - 1000 Mdpl                             |
| 12 Bangsri                             | Bangsri   | 0 - 594 Mdpl                              |
| 13 Kembang                             | Kembang   | 0 - 1.000 Mdpl                            |
| 14 Keling                              | Keling  | 0 - 1.301 Mdpl                            |
| 15 Donorojo                            | Donorojo  | 0 - 619 Mdpl                              |
| 16 Karimunjawa                         | Karimunjawa   | 0 - 100 Mdpl                              |

Sumber: Dinas Bina Marga Pengairan dan Energi Sumber Daya Mineral  
Source: *Irrigation Bina Marga and Mineral Resource Energy Service*

**Tabel 1.1.3 Luas Penggunaan Tanah Sawah dan Tanah Kering di Kabupaten Jepara, 2017**  
*Table Wet Land and Dry Land Area Utilization in Jepara Regency, 2017*

| <b>PENGUNAAN TANAH</b><br><i>Land Utilization</i>   | <b>Luas (Ha)</b><br><i>Area (Ha)</i> |
|---|--------------------------------------|
| (1)   | (2)                                  |
| <b>I. TANAH SAWAH / <i>Wet Land</i> :</b>   | <b><u>26 525.792</u></b>             |
| I. 1. Pengairan Tehnis / <i>Technical Irrigation</i>  | 4 606.342                            |
| I. 2. Pengairan Setengah Tehnis / <i>Semi - Technical Irrigation</i>  | 3 657.541                            |
| I. 3. Pengairan Sederhana PU / <i>Simple Irrigation of Public Work</i>  | 9 187.126                            |
| I. 4. Pengairan Non PU / <i>Non - Public Work Irrigation</i>  | 3 357.465                            |
| I. 5. Tadah Hujan / <i>Reservation</i>  | 5 717.318                            |
| I. 6. Pasang Surut / <i>Tides</i>   | 0.000                                |
| I. 7. Tanah Sawah, Lebak, Polder, dll. /<br><i>Wet Land, Low Land, Polder, and the others</i>                       | 0.000                                |
| I. 8. Tanah Sawah Yang Sementara Tidak Diusahakan /<br><i>Wet Land Which is Temporarily not Utilized</i>            | 0.000                                |
| <b>II. TANAH KERING / <i>Dry Land</i> :</b>   | <b><u>73 887.397</u></b>             |
| II. 1. Tanah Untuk Bangunan & Halaman Sekitarnya /<br><i>Land For Building and The Yard</i>                         | 29 750.919                           |
| II. 2. Tegal / <i>Non Irrigated Field</i>   | 17 758.324                           |
| II. 3. Padang Rumput / <i>Meadow</i>  | 8.000                                |
| II. 4. Rawa Yang Tidak Ditanami / <i>Unplanted Swamp</i>  | 21.000                               |
| II. 5. Tambak / <i>Fishpond</i>   | 1 045.764                            |
| II. 6. Kolam / <i>Pond</i>  | 22.316                               |
| II. 7. Tanah Yang Sementara Tidak Diusahakan /<br><i>Land Which is Temporarily not Utilized</i>                     | 322.243                              |
| II. 8. Tanah Untuk Tanaman Kayu-kayuan /<br><i>Land For Wooden Plant</i>  | 1 295.356                            |
| II. 9. Hutan Negara / <i>State Forest</i>   | 17 518.164                           |
| II.10. Perkebunan Negara / <i>State Plantation</i>  | 3 942.665                            |
| II.11. Tanah Lainnya (Jalan, Sungai, Kuburan, Tanah Gege,<br><i>Cemetery, Gege Land, Sports Field, and others</i> ) | 2 202.646                            |
| <b>Jumlah / <i>Total</i></b>  | <b><u>100 413.189</u></b>            |

Sumber: Dinas Ketahanan Pangan dan Pertanian Kab.Jepara

Source: *Food Security and Agriculture Service of Jepara Regency*

**Luas Tanah Sawah dan Tanah Kering Menurut Kecamatan di  
Kabupaten Jepara, 2017**

**Tabel 1.1.4**

Table

*Wet Land and Dry Land Area by Subdistrict in Jepara Regency, 2017*

|                       | <b>Kecamatan</b><br><i>Subdistrict</i> | <b>Tanah Sawah</b><br><i>Wet Land</i> | <b>Tanah Kering</b><br><i>Dry Land</i> | <b>Jumlah</b><br><i>Total</i> |
|-----------------------|--|---------------------------------------|--|-------------------------------|
|                       | (1)                                    | (2)                                   | (3)                                    | (4)                           |
| 1                     | Kedung                                 | 1 972.764                             | 2 333.517                              | 4 306.281                     |
| 2                     | Pecangaan                              | 1 536.000                             | 2 051.806                              | 3 587.806                     |
| 3                     | Kalinyamatan                           | 1 391.357                             | 978.644                                | 2 370.001                     |
| 4                     | Welahan                                | 1 576.645                             | 1 187.560                              | 2 764.205                     |
| 5                     | Mayong                                 | 2 071.009                             | 4 433.259                              | 6 504.268                     |
| 6                     | Nalumsari                              | 2 236.255                             | 3 460.283                              | 5 696.538                     |
| 7                     | Batealit                               | 2 247.342                             | 6 640.523                              | 8 887.865                     |
| 8                     | Tahunan                                | 1 023.472                             | 2 867.109                              | 3 890.581                     |
| 9                     | Jepara                                 | 402.467                               | 2 064.232                              | 2 466.699                     |
| 10                    | Mlonggo                                | 1 141.346                             | 3 098.890                              | 4 240.236                     |
| 11                    | Pakis Aji                              | 1 484.030                             | 4 571.250                              | 6 055.280                     |
| 12                    | Bangsri                                | 2 734.288                             | 5 800.953                              | 8 535.241                     |
| 13                    | Kembang                                | 2 464.147                             | 8 348.237                              | 10 812.384                    |
| 14                    | Keling                                 | 2 270.124                             | 10 041.464                             | 12 311.588                    |
| 15                    | Donorojo                               | 1 942.546                             | 8 921.670                              | 10 864.216                    |
| 16                    | Karimunjawa                            | 32.000                                | 7 088.000                              | 7 120.000                     |
| <b>Jumlah / Total</b> |  | <b>26 525.792</b>                     | <b>73 887.397</b>                      | <b>100 413.189</b>            |

Sumber: Dinas Ketahanan Pangan dan Pertanian Kab.Jepara

Source: Food Security and Agriculture Service of Jepara Regency



**Luas Tanah Sawah Menurut Jenis Pengairan di Kabupaten Jepara (Ha), 2017**

**Tabel 1.1.5**  
*Table*

*Wet Land Area By The Kind of Irrigation in Jepara Regency (Ha), 2017*

| Kecamatan<br><i>Subdistrict</i> | Pengairan<br>Tehnis<br><i>Technical<br/>Irrigation</i> | Pengairan<br>Setengah<br>Tehnis<br><i>Semi Technical<br/>Irrigation</i> | Pengairan<br>Sederhana P.U.<br><i>Simple<br/>Irrigation of PW</i> | Pengairan Non<br>PU<br><i>Non Public Work<br/>(PW) Irrigation</i> |
|---------------------------------|--|---|---|---|
| (1)                             | (2)  | (3)   | (4)   | (5)   |
| 1 Kedung                        | 595.286  | 0.000   | 442.000   | 0.000   |
| 2 Pecangaan                     | 327.000  | 543.245   | 210.000   | 0.000   |
| 3 Kalinyamatan                  | 134.200  | 454.478   | 234.000   | 159.456   |
| 4 Welahan                       | 0.000  | 130.559   | 290.000   | 294.642   |
| 5 Mayong                        | 666.000  | 0.000   | 401.000   | 304.782   |
| 6 Nalumsari                     | 317.846  | 0.000   | 1 074.255   | 0.000   |
| 7 Batealit                      | 0.000  | 476.452   | 1 694.645   | 0.000   |
| 8 Tahunan                       | 230.000  | 136.782   | 364.000   | 48.675  |
| 9 Jepara                        | 91.356   | 0.000   | 91.428  | 49.368  |
| 10 Mlonggo                      | 363.270  | 154.434   | 283.384   | 193.457   |
| 11 Pakis Aji                    | 0.000  | 212.345   | 954.000   | 76.124  |
| 12 Bangsri                      | 325.000  | 758.456   | 945.346   | 538.274   |
| 13 Kembang                      | 252.000  | 436.145   | 1 186.000   | 231.456   |
| 14 Keling                       | 230.000  | 354.645   | 224.000   | 1 435.231   |
| 15 Donorojo                     | 1 074.384  | 0.000   | 793.068   | 0.000   |
| 16 Karimunjawa                  | 0.000  | 0.000   | 0.000   | 26.000  |
| <b>Jumlah / Total</b>           | <b>4 606.342</b>                                       | <b>3 657.541</b>  | <b>9 187.126</b>  | <b>3 357.465</b>  |

Sumber: Dinas Ketahanan Pangan dan Pertanian Kab.Jepara

Source: Food Security and Agriculture Service of Jepara Regency

Lanjutan / Continued Table : 1.1.5

| Kecamatan<br>Subdistrict | Tadah Hujan<br>Reservation | Pasang Surut<br>Tides | Sementara  | Jumlah<br>Total   |
|--------------------------|----------------------------|-----------------------|--|-------------------|
|                          |                            |                       | Tidak<br>Diusahakan<br>Temporarily<br>Unutilized |                   |
| (1)                      | (6)                        | (7)                   | (8)  | (9)               |
| 1 Kedung                 | 935.478                    | 0.000                 | 0.000  | 1 972.764         |
| 2 Pecangaan              | 455.755                    | 0.000                 | 0.000  | 1 536.000         |
| 3 Kalinyamatan           | 409.223                    | 0.000                 | 0.000  | 1 391.357         |
| 4 Welahan                | 861.444                    | 0.000                 | 0.000  | 1 576.645         |
| 5 Mayong                 | 699.227                    | 0.000                 | 0.000  | 2 071.009         |
| 6 Nalumsari              | 844.154                    | 0.000                 | 0.000  | 2 236.255         |
| 7 Batealit               | 76.245                     | 0.000                 | 0.000  | 2 247.342         |
| 8 Tahunan                | 244.015                    | 0.000                 | 0.000  | 1 023.472         |
| 9 Jepara                 | 170.315                    | 0.000                 | 0.000  | 402.467           |
| 10 Mlonggo               | 146.801                    | 0.000                 | 0.000  | 1 141.346         |
| 11 Pakis Aji             | 241.561                    | 0.000                 | 0.000  | 1 484.030         |
| 12 Bangsri               | 167.212                    | 0.000                 | 0.000  | 2 734.288         |
| 13 Kembang               | 358.546                    | 0.000                 | 0.000  | 2 464.147         |
| 14 Keling                | 26.248                     | 0.000                 | 0.000  | 2 270.124         |
| 15 Donorojo              | 75.094                     | 0.000                 | 0.000  | 1 942.546         |
| 16 Karimunjawa           | 6.000                      | 0.000                 | 0.000  | 32.000            |
| <b>Jumlah / Total</b>    | <b>5 717.318</b>           | <b>0.000</b>          | <b>0.000</b>                                     | <b>26 525.792</b> |

Sumber: Dinas Ketahanan Pangan dan Pertanian Kab.Jepara

Source: Food Security and Agriculture Service of Jepara Regency

**Luas Tanah Kering Menurut Penggunaannya di Kabupaten Jepara  
(Ha), 2017**

**Tabel 1.1.6**

Table

*Dry Land Area By The Utilization in Jepara Regency (Ha), 2017*

|                       | Kecamatan<br><i>Subdistrict</i> | Bangunan &<br>Halaman<br><i>Building &amp;<br/>Yard</i> | Tegal<br><i>Not Irrigated<br/>Field</i> | Padang<br>Rumput<br><i>Meadow</i> | Rawa yang                                       |                           |                      |
|-----------------------|---------------------------------|---|---|-----------------------------------|---|---------------------------|----------------------|
|                       |                                 |   |   |                                   | Tidak<br>Ditanami<br><i>Unplanted<br/>Swamp</i> | Tambak<br><i>Fishpond</i> | Kolam<br><i>Pond</i> |
|                       | (1)                             | (2)   | (3)                                     | (4)                               | (5)   | (6)                       | (7)                  |
| 1                     | Kedung                          | 1 312.719   | 132.230                                 | 0.000                             | 0.000   | 716.500                   | 0.000                |
| 2                     | Pecangaan                       | 1 555.806   | 390.000                                 | 0.000                             | 0.000   | 0.000                     | 6.000                |
| 3                     | Kalinyamatan                    | 691.009   | 240.000                                 | 0.000                             | 0.000   | 0.000                     | 0.000                |
| 4                     | Welahan                         | 965.946   | 95.034                                  | 0.000                             | 0.000   | 0.000                     | 14.580               |
| 5                     | Mayong                          | 2 108.259   | 2 167.000                               | 0.000                             | 0.000   | 0.000                     | 0.000                |
| 6                     | Nalumsari                       | 1 679.000   | 1 073.283                               | 0.000                             | 0.000   | 0.000                     | 0.000                |
| 7                     | Batealit                        | 2 496.303   | 1 791.000                               | 0.000                             | 0.000   | 0.000                     | 0.000                |
| 8                     | Tahunan                         | 2 304.081   | 519.028                                 | 0.000                             | 0.000   | 0.000                     | 0.000                |
| 9                     | Jepara                          | 1 119.563   | 700.274                                 | 0.000                             | 0.000   | 53.000                    | 0.000                |
| 10                    | Mlonggo                         | 2 202.949   | 565.941                                 | 0.000                             | 0.000   | 0.000                     | 0.000                |
| 11                    | Pakis Aji                       | 2 418.175   | 1 841.075                               | 0.000                             | 0.000   | 0.000                     | 0.000                |
| 12                    | Bangsri                         | 3 372.633   | 990.320                                 | 0.000                             | 0.000   | 6.000                     | 0.000                |
| 13                    | Kembang                         | 2 342.102   | 1 060.029                               | 0.000                             | 0.000   | 0.000                     | 0.000                |
| 14                    | Keling                          | 1 623.464   | 2 583.000                               | 0.000                             | 0.000   | 0.000                     | 0.000                |
| 15                    | Donorojo                        | 1 438.560   | 2 432.110                               | 0.000                             | 0.000   | 234.000                   | 0.000                |
| 16                    | Karimunjawa                     | 2 120.350   | 1 178.000                               | 8.000                             | 21.000  | 36.264                    | 1.736                |
| <b>Jumlah / Total</b> |                                 | <b>29 750.919</b>                                       | <b>17 758.324</b>                       | <b>8.000</b>                      | <b>21.000</b>                                   | <b>1 045.764</b>          | <b>22.316</b>        |

Sumber: Dinas Ketahanan Pangan dan Pertanian Kab.Jepara

Source: Food Security and Agriculture Service of Jepara Regency

Lanjutan / Continued Table : 1.1.6

| Kecamatan<br>Subdistrict | Semen-<br>tara Tidak<br>Diusaha-<br>kan<br><i>Temporari-<br/>ly<br/>Unutilized</i> | Tanaman<br>Kayu-<br>kayuan<br><i>Wooden<br/>Plant</i> | Hutan<br>Negara<br><i>State Forest</i> | Perkebun-<br>an Negara<br>/ Swasta<br><i>Private /<br/>State<br/>Plantation</i> | Tanah<br>Lainnya<br><i>Other<br/>Land</i> | Jumlah<br>Total   |
|--------------------------|--|---|--|---|---|-------------------|
| (1)                      | (8)  | (9)   | (10)                                   | (11)  | (12)                                      | (13)              |
| 1 Kedung                 | 21.303   | 0.000   | 0.000                                  | 0.000   | 150.765                                   | 2 333.517         |
| 2 Pecangaan              | 0.000  | 0.000   | 0.000                                  | 31.000  | 69.000                                    | 2 051.806         |
| 3 Kalinyamatan           | 0.000  | 0.000   | 0.000                                  | 0.000   | 47.635                                    | 978.644           |
| 4 Welahan                | 0.000  | 0.000   | 0.000                                  | 0.000   | 112.000                                   | 1 187.560         |
| 5 Mayong                 | 0.000  | 0.000   | 138.000                                | 0.000   | 20.000                                    | 4 433.259         |
| 6 Nalumsari              | 0.000  | 0.000   | 572.000                                | 0.000   | 136.000                                   | 3 460.283         |
| 7 Batealit               | 0.000  | 0.000   | 2 020.220                              | 0.000   | 333.000                                   | 6 640.523         |
| 8 Tahunan                | 0.000  | 0.000   | 0.000                                  | 0.000   | 44.000                                    | 2 867.109         |
| 9 Jepara                 | 20.395   | 0.000   | 0.000                                  | 0.000   | 171.000                                   | 2 064.232         |
| 10 Mlonggo               | 0.000  | 0.000   | 208.000                                | 0.000   | 122.000                                   | 3 098.890         |
| 11 Pakis Aji             | 0.000  | 121.000   | 0.000                                  | 87.000  | 104.000                                   | 4 571.250         |
| 12 Bangsri               | 0.000  | 0.000   | 1 341.000                              | 0.000   | 91.000                                    | 5 800.953         |
| 13 Kembang               | 0.000  | 0.000   | 3 557.000                              | 1 368.106   | 21.000                                    | 8 348.237         |
| 14 Keling                | 0.000  | 8.000   | 3 353.000                              | 2 192.559   | 281.441                                   | 10 041.464        |
| 15 Donorojo              | 0.000  | 0.000   | 4 302.000                              | 264.000   | 251.000                                   | 8 921.670         |
| 16 Karimunjawa           | 280.545  | 1 166.356   | 2 026.944                              | 0.000   | 248.805                                   | 7 088.000         |
| <b>Jumlah / Total</b>    | <b>322.243</b>   | <b>1 295.356</b>                                      | <b>17 518.164</b>                      | <b>3 942.665</b>  | <b>2 202.646</b>                          | <b>73 887.397</b> |

Sumber: Dinas Ketahanan Pangan dan Pertanian Kab.Jepara

Source: Food Security and Agriculture Service of Jepara Regency

**Tabel 1.1.7** Luas dan Prosentase Penggunaan Tanah Sawah di Kabupaten Jepara, 2016  
*Table Area and Percentage Utilization of Wet and Dry Land in Jepara Regency, 2016*

| <b>PENGUNAAN TANAH</b><br><i>Land Utilization</i>   | <b>Luas (Ha)</b><br><i>Area (Ha)</i> | <b>%</b>      |
|---|--------------------------------------|---------------|
| (1)   | (2)                                  | (3)           |
| 1. Tanah Sawah / Wet Land   | 26 525.792                           | 26.42         |
| 2. Tanah Untuk Bangunan & Halaman Sekitarnya /<br>Land For The Building and The Yard  | 29 750.919                           | 29.63         |
| 3. Tegall / Not Irrigated Field   | 17 758.324                           | 17.69         |
| 4. Padang Rumput / Meadow   | 8.000                                | 0.01          |
| 5. Rawa Yang Tidak Ditanami / Unplanted Swamp   | 21.000                               | 0.02          |
| 6. Tambak / Fishpond  | 1 045.764                            | 1.04          |
| 7. Kolam / Pond   | 22.316                               | 0.02          |
| 8. Tanah Yang Sementara Tidak Diusahakan /<br>Land Which is Temporarily Not Utilized  | 322.243                              | 0.32          |
| 9. Tanah Untuk Tanaman Kayu-kayuan /<br>Land For Wooden Plants  | 1 295.356                            | 1.29          |
| 10. Hutan Negara / State Forest   | 17 518.164                           | 17.45         |
| 11. Perkebunan Negara/Swasta - Private/State Plantation   | 3 942.665                            | 3.93          |
| 12. Tanah Lainnya (Jalan, Sungai, Kuburan, Lambiran,<br>Tanah Gege, Lapangan Olah Raga, dll) /<br>Other Land (Road, River, Cemetery, Lambiran, Gege<br>Land, Sports Field, and other) | 2 202.646                            | 2.19          |
| <b>Jumlah / Total</b>   | <b>100 413.189</b>                   | <b>100.00</b> |

Sumber: Dinas Ketahanan Pangan dan Pertanian Kab.Jepara

Source: Food Security and Agriculture Service of Jepara Regency

**Jarak dari Ibukota Kecamatan ke Ibukota Kabupaten di Kabupaten  
Jepara (km), 2017**

**Tabel 1.1.8**  
*Table*

*Distance between Subdistrict Capital and Regency Capital in Jepara Regency (km), 2017*

| <b>Kecamatan</b><br><i>Subdistrict</i> | <b>Ibukota Kecamatan</b><br><i>Capital of Subdistrict</i> | <b>Jarak ke Ibukota Kabupaten</b><br><i>Distance to Regency Capital</i> |
|--|---|---|
| (1)                                    | (2)   | (3)   |
| 1 Kedung                               | Kedung  | 9.00  |
| 2 Pecangaan                            | Pecangaan   | 15.00   |
| 3 Kalinyamatan                         | Kalinyamatan  | 18.00   |
| 4 Welahan                              | Welahan   | 27.00   |
| 5 Mayong                               | Mayong  | 23.00   |
| 6 Nalumsari                            | Nalumsari   | 28.00   |
| 7 Batealit                             | Batealit  | 12.00   |
| 8 Tahunan                              | Tahunan   | 7.00  |
| 9 Jepara                               | Jepara  | 0.00  |
| 10 Mlonggo                             | Mlonggo   | 9.00  |
| 11 Pakis Aji                           | Pakis Aji   | 8.00  |
| 12 Bangsri                             | Bangsri   | 16.00   |
| 13 Kembang                             | Kembang   | 21.00   |
| 14 Keling                              | Keling  | 36.00   |
| 15 Donorojo                            | Donorojo  | 38.00   |
| 16 Karimunjawa                         | Karimunjawa   | 90.00   |

Sumber: Dinas Bina Marga Pengairan dan Energi Sumber Daya Mineral

Source: *Irrigation Bina Marga and Mineral Resource Energy Service*

**Topografi Desa Menurut Kecamatan di Kabupaten Jepara di  
Kabupaten Jepara, 2017**

**Tabel 1.1.9**

*Table Village Topography by Subdistrict in Jepara Regency, 2017*

| Kecamatan<br>Subdistrict | Jumlah<br>Desa<br>Village | Topografi Desa / Village Topography |   |                          |                   |
|--------------------------|---------------------------|-------------------------------------|---|--------------------------|-------------------|
|                          |                           | Lembah/<br>DAS<br>Valley            | Lereng<br>Punggung<br>Bukit<br>Slope of<br>Mountain | Dataran<br>Plain<br>Area | Pantai<br>Beaches |
| (1)                      | (2)                       | (3)                                 | (4)   | (5)                      | (6)               |
| 1 Kedung                 | 18                        | -                                   | -   | 12                       | 6                 |
| 2 Pecangaan              | 12                        | -                                   | -   | 12                       | -                 |
| 3 Kalinyamatan           | 12                        | -                                   | -   | 12                       | -                 |
| 4 Welahan                | 15                        | -                                   | -   | 15                       | -                 |
| 5 Mayong                 | 18                        | -                                   | 4   | 14                       | -                 |
| 6 Nalumsari              | 15                        | -                                   | 1   | 14                       | -                 |
| 7 Batealit               | 11                        | -                                   | 2   | 9                        | -                 |
| 8 Tahunan                | 15                        | -                                   | -   | 12                       | 3                 |
| 9 Jepara                 | 16                        | -                                   | -   | 8                        | 8                 |
| 10 Mlonggo               | 8                         | -                                   | -   | 3                        | 5                 |
| 11 Pakis Aji             | 8                         | -                                   | 2   | 6                        | -                 |
| 12 Bangsri               | 12                        | 2                                   | 3   | 6                        | 1                 |
| 13 Kembang               | 11                        | -                                   | 5   | 4                        | 2                 |
| 14 Keling                | 12                        | -                                   | 3   | 8                        | 1                 |
| 15 Donorojo              | 8                         | -                                   | 2   | 2                        | 4                 |
| 16 Karimunjawa           | 4                         | -                                   | -   | -                        | 4                 |
| <b>Jepara</b>            | <b>195</b>                | <b>2</b>                            | <b>22</b>   | <b>137</b>               | <b>34</b>         |

Sumber: Data Potensi Desa

Source: Village of Potency Data

## 1.2 IKLIM / CLIMATE

**Tabel 1.2.1 Rata-rata Suhu dan Kelembaban Udara Menurut Bulan di Kabupaten Jepara, 2017**  
*Table 1.2.1 Average Temperature and Humidity by Month in Jepara Regency, 2017*

| Bulan<br><i>Month</i>       | Suhu Udara<br>Temperature (°C) |                   |                             |
|-----------------------------|--------------------------------|-------------------|-----------------------------|
|                             | Maks<br><i>Max</i>             | Min<br><i>Min</i> | Rata-rata<br><i>Average</i> |
| (1)                         | (2)                            | (3)               | (4)                         |
| Januari/ <i>January</i>     | 31.00                          | 24.00             | 27.50                       |
| Februari/ <i>February</i>   | 30.00                          | 24.00             | 27.00                       |
| Maret/ <i>March</i>         | 31.00                          | 24.00             | 27.50                       |
| April/ <i>April</i>         | 32.00                          | 25.00             | 28.50                       |
| Mei/ <i>May</i>             | 32.00                          | 25.00             | 28.50                       |
| Juni/ <i>June</i>           | 33.00                          | 24.00             | 28.50                       |
| Juli/ <i>July</i>           | 32.00                          | 25.00             | 28.50                       |
| Agustus/ <i>August</i>      | 33.00                          | 23.00             | 28.00                       |
| September/ <i>September</i> | 34.00                          | 23.00             | 28.50                       |
| Oktober/ <i>October</i>     | 34.00                          | 23.00             | 28.50                       |
| November/ <i>November</i>   | 33.00                          | 24.00             | 28.50                       |
| Desember/ <i>December</i>   | 31.00                          | 24.00             | 27.50                       |

Sumber / Source : <http://www.accuweather.com>



**Tabel 1.2.2** Jumlah Curah Hujan dan Hari Hujan Menurut Bulan di Kabupaten Jepara, 2016  
*Amount of Precipitation and Number of Rainy Days in Jepara Regency, 2016*

| Kecamatan<br><i>Subdistrict</i> | Curah Hujan (mm)<br><i>Precipitation (mm)</i> | Hari Hujan (Hari)<br><i>Raindays (day)</i> |
|---------------------------------|---|--|
| (1)                             | (2)   | (3)  |
| 1 Kedung                        | 7 207   | 165  |
| 2 Pecangaan                     | 3 106   | 123  |
| 3 Kalinyamatan                  | -   | -  |
| 4 Welahan                       | -   | -  |
| 5 Mayong                        | 2 982   | 124  |
| 6 Nalumsari                     | 773   | 106  |
| 7 Batealit                      | 698   | 95   |
| 8 Tahunan                       | -   | -  |
| 9 Jepara                        | 2 800   | 108  |
| 10 Mlonggo                      | 2 346   | 148  |
| 11 Pakis Aji                    | -   | -  |
| 12 Bangsri                      | 3 167   | 174  |
| 13 Kembang                      | -   | -  |
| 14 Keling                       | 3 375   | 190  |
| 15 Donorojo                     | -   | -  |
| 16 Karimunjawa                  | -   | -  |
| <b>Jumlah / Total</b>           | <b>26 454</b>                                 | <b>1 233</b>                               |

Sumber: Dinas Ketahanan Pangan dan Pertanian Kab.Jepara

Source: Food Security and Agriculture Service of Jepara Regency

\*) Data 2017 tidak tersedia

**Tabel** Jumlah Hari Hujan Menurut Bulan di Kabupaten Jepara, 2016  
**Table 1.2.3** Amount of Number of Rainy Days by Month in Jepara Regency, 2016

| Kecamatan<br>Subdistrict | Bulan / Month |            |            |           |           |           |           |
|--------------------------|---------------|------------|------------|-----------|-----------|-----------|-----------|
|                          | Jan           | Feb        | Mar        | Apr       | Mei       | Jun       | Jul       |
| (1)                      | (2)           | (3)        | (4)        | (5)       | (6)       | (7)       | (8)       |
| 1 Kedung                 | 18            | 24         | 18         | 12        | 15        | 10        | 5         |
| 2 Pecangaan              | 17            | 26         | 16         | 14        | 4         | 4         | 0         |
| 3 Kalinyamatan           | -             | -          | -          | -         | -         | -         | -         |
| 4 Welahan                | -             | -          | -          | -         | -         | -         | -         |
| 5 Mayong                 | 13            | 20         | 12         | 7         | 8         | 3         | 4         |
| 6 Nalumsari              | 9             | 20         | 3          | 0         | 1         | 5         | 25        |
| 7 Batealit               | 9             | 13         | 13         | 4         | 9         | 7         | 0         |
| 8 Tahunan                | -             | -          | -          | -         | -         | -         | -         |
| 9 Jepara                 | 15            | 25         | 10         | 10        | 5         | 4         | 2         |
| 10 Mlonggo               | 15            | 23         | 12         | 11        | 5         | 11        | 0         |
| 11 Pakis Aji             | -             | -          | -          | -         | -         | -         | -         |
| 12 Bangsri               | 21            | 25         | 19         | 15        | 10        | 13        | 6         |
| 13 Kembang               | -             | -          | -          | -         | -         | -         | -         |
| 14 Keling                | 19            | 25         | 16         | 18        | 14        | 14        | 14        |
| 15 Donorojo              | -             | -          | -          | -         | -         | -         | -         |
| 16 Karimunjawa           | -             | -          | -          | -         | -         | -         | -         |
| <b>Jumlah / Total</b>    | <b>136</b>    | <b>201</b> | <b>119</b> | <b>91</b> | <b>71</b> | <b>71</b> | <b>56</b> |

Sumber: Dinas Ketahanan Pangan dan Pertanian Kab.Jepara

Source: Food Security and Agriculture Service of Jepara Regency

\*) Data 2017 tidak tersedia

Lanjutan / Continued Table : 1.2.3

| Kecamatan<br>Subdistrict | Bulan / Month |           |            |            |            | Jumlah<br>Total |
|--------------------------|---------------|-----------|------------|------------|------------|-----------------|
|                          | Agt           | Sep       | Okt        | Nov        | Des        |                 |
| (1)                      | (2)           | (3)       | (4)        | (5)        | (6)        | (7)             |
| 1 Kedung                 | 3             | 9         | 12         | 20         | 19         | 165             |
| 2 Pecangaan              | 0             | 5         | 10         | 12         | 15         | 123             |
| 3 Kalinyamatan           | -             | -         | -          | -          | -          | -               |
| 4 Welahan                | -             | -         | -          | -          | -          | -               |
| 5 Mayong                 | 2             | 7         | 10         | 17         | 21         | 124             |
| 6 Nalumsari              | 0             | 6         | 6          | 11         | 20         | 106             |
| 7 Batealit               | 0             | 1         | 9          | 13         | 17         | 95              |
| 8 Tahunan                | -             | -         | -          | -          | -          | -               |
| 9 Jepara                 | 1             | 5         | 5          | 14         | 12         | 108             |
| 10 Mlonggo               | 10            | 13        | 20         | 14         | 14         | 148             |
| 11 Pakis Aji             | -             | -         | -          | -          | -          | -               |
| 12 Bangsri               | 5             | 7         | 18         | 13         | 22         | 174             |
| 13 Kembang               | -             | -         | -          | -          | -          | -               |
| 14 Keling                | 1             | 13        | 18         | 15         | 23         | 190             |
| 15 Donorojo              | -             | -         | -          | -          | -          | -               |
| 16 Karimunjawa           | -             | -         | -          | -          | -          | -               |
| <b>Jumlah / Total</b>    | <b>22</b>     | <b>66</b> | <b>108</b> | <b>129</b> | <b>163</b> | <b>1 233</b>    |

Sumber: Dinas Ketahanan Pangan dan Pertanian Kab.Jepara

Source: Food Security and Agriculture Service of Jepara Regency

\*) Data 2017 tidak tersedia

**Tabel 1.2.4** Jumlah Curah Hujan Menurut Bulan di Kabupaten Jepara, 2016  
 Table Amount of Precipitation by Month in Jepara Regency, 2016

| Kecamatan<br>Subdistrict | Bulan / Month |              |              |              |              |            |            |
|--------------------------|---------------|--------------|--------------|--------------|--------------|------------|------------|
|                          | Jan           | Feb          | Mar          | Apr          | Mei          | Jun        | Jul        |
| (1)                      | (2)           | (3)          | (4)          | (5)          | (6)          | (7)        | (8)        |
| 1 Kedung                 | 2 911         | 1 495        | 334          | 212          | 305          | 117        | 59         |
| 2 Pecangaan              | 303           | 974          | 437          | 256          | 70           | 43         | 0          |
| 3 Kalinyamatan           | -             | -            | -            | -            | -            | -          | -          |
| 4 Welahan                | -             | -            | -            | -            | -            | -          | -          |
| 5 Mayong                 | 266           | 842          | 305          | 0            | 181          | 69         | 28         |
| 6 Nalumsari              | 54            | 280          | 77           | 0            | 9            | 13         | 5          |
| 7 Batealit               | 59            | 94           | 89           | 31           | 60           | 52         | 0          |
| 8 Tahunan                | -             | -            | -            | -            | -            | -          | -          |
| 9 Jepara                 | 345           | 765          | 239          | 170          | 89           | 125        | 0          |
| 10 Mlonggo               | 390           | 770          | 245          | 202          | 123          | 104        | 0          |
| 11 Pakis Aji             | -             | -            | -            | -            | -            | -          | -          |
| 12 Bangsri               | 277           | 1 116        | 412          | 171          | 96           | 152        | 17         |
| 13 Kembang               | -             | -            | -            | -            | -            | -          | -          |
| 14 Keling                | 360           | 1 132        | 319          | 266          | 161          | 148        | 80         |
| 15 Donorojo              | -             | -            | -            | -            | -            | -          | -          |
| 16 Karimunjawa           | -             | -            | -            | -            | -            | -          | -          |
| <b>Jumlah / Total</b>    | <b>4 965</b>  | <b>7 468</b> | <b>2 457</b> | <b>1 308</b> | <b>1 094</b> | <b>823</b> | <b>189</b> |

Sumber: Dinas Ketahanan Pangan dan Pertanian Kab.Jepara

Source: Food Security and Agriculture Service of Jepara Regency

\*) Data 2017 tidak tersedia

Lanjutan / Continued Table : 1.2.4

| Kecamatan<br>Subdistrict | Bulan / Month |            |              |              |              | Jumlah<br>Total |
|--------------------------|---------------|------------|--------------|--------------|--------------|-----------------|
|                          | Agt           | Sep        | Okt          | Nov          | Des          |                 |
| (1)                      | (2)           | (3)        | (4)          | (5)          | (6)          | (7)             |
| 1 Kedung                 | 28            | 200        | 340          | 523          | 683          | 7 207           |
| 2 Pecangaan              | 0             | 180        | 177          | 238          | 428          | 3 106           |
| 3 Kalinyamatan           | -             | -          | -            | -            | -            | -               |
| 4 Welahan                | -             | -          | -            | -            | -            | -               |
| 5 Mayong                 | 32            | 157        | 288          | 319          | 495          | 2 982           |
| 6 Nalumsari              | 0             | 25         | 21           | 50           | 239          | 773             |
| 7 Batealit               | 0             | 8          | 65           | 103          | 137          | 698             |
| 8 Tahunan                | -             | -          | -            | -            | -            | -               |
| 9 Jepara                 | 4             | 80         | 288          | 344          | 351          | 2 800           |
| 10 Mlonggo               | 51            | 56         | 93           | 117          | 195          | 2 346           |
| 11 Pakis Aji             | -             | -          | -            | -            | -            | -               |
| 12 Bangsri               | 57            | 165        | 291          | 138          | 275          | 3 167           |
| 13 Kembang               | -             | -          | -            | -            | -            | -               |
| 14 Keling                | 4             | 117        | 377          | 127          | 284          | 3 375           |
| 15 Donorojo              | -             | -          | -            | -            | -            | -               |
| 16 Karimunjawa           | -             | -          | -            | -            | -            | -               |
| <b>Jumlah / Total</b>    | <b>176</b>    | <b>988</b> | <b>1 940</b> | <b>1 959</b> | <b>3 087</b> | <b>26 454</b>   |

Sumber: Dinas Ketahanan Pangan dan Pertanian Kab.Jepara

Source: Food Security and Agriculture Service of Jepara Regency

\*) Data 2017 tidak tersedia



**BAB**  
*Chapter*  
**2**

**PEMERINTAHAN**  
*Government*

4.232

4.117

**Total**  
**8.349**



**ULASAN****DESCRIPTION**

Kabupaten Jepara terbagi atas 16 kecamatan, 184 desa dan 11 kelurahan.

*Regency of Jepara breaks down into 16 subdistricts, 184 Villages, 11 kelurahan.*

Banyaknya anggota DPRD Kabupaten Jepara periode 2014-2019 adalah 50 orang.

*The numbers of Jepara legislative members in 2014-2019 are 50 persons.*

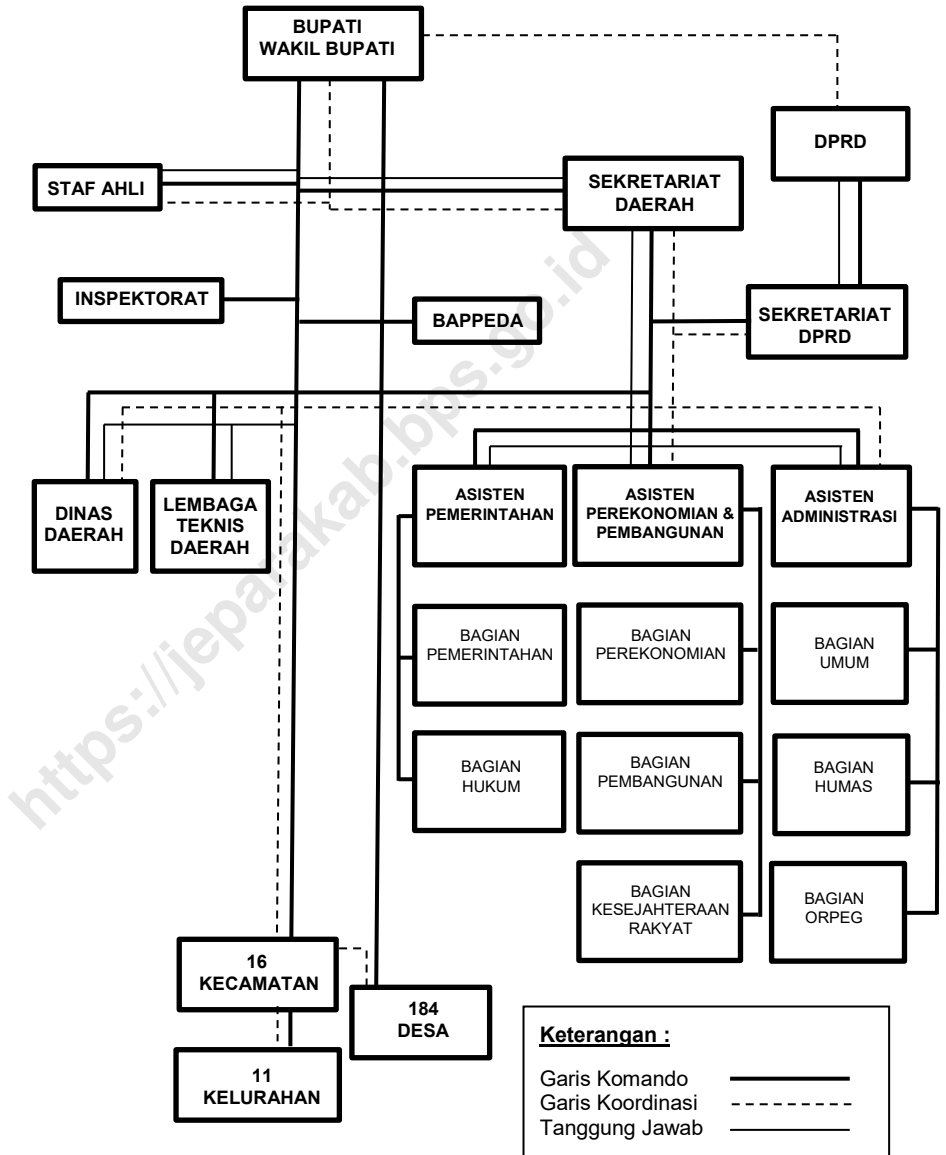
Pada tahun 2017 jumlah Pegawai Negeri Sipil (PNS) di lingkungan Pemerintah Kabupaten Jepara Sebanyak 8.349 orang. Jumlah pegawai menurut pendidikan yang ditamatkan berturut-turut adalah tamat/tidak tamat SD 61 orang, SLTP 181 orang, SMU 1.522 orang, Diploma/Sarmud 990 orang dan Sarjana 5.595 orang.

*In 2017, the number of civil servant in Jepara Regency is about 8,349 people. Based on level education, there are 61 people graduated from elementary school, 181 people junior high school, 1,522 people senior high school, 990 people from academy, while 5,595 people are graduated from university.*





**Gambar / Figures : 2.1**  
**BAGAN SUSUNAN ORGANISASI PEMERINTAH KABUPATEN JEPARA**  
*The Chart of Governmental Organization Structure of Jepara Regency*



## GOVERNMENT

### A. LEMBAGA TEKNIS DAERAH / *Local Tehnical Institution*

1. Badan Kepegawaian Daerah / *Staff Register Board*
2. Badan Kesatuan Bangsa dan Politik / *National Unity and Political Board*
3. Badan Pemberdayaan Masyarakat Desa / *Board of Empowerment Community*
4. Badan Lingkungan Hidup / *Environment Board*
5. Badan Penanaman Modal Pelayanan Perijinan Terpadu / *Board of Investment and Services Integrated Licensing*
6. Badan Pemberdayaan Perempuan dan Keluarga Berencana / *Board of Empowerment Women and Family Planning*
7. Satuan Polisi Pamong Praja / *Civilian Police Office*
8. Rumah Sakit Umum R.A Kartini / *General Hospital of RA Kartini Jepara*
9. Badan Penanggulangan Bencana Daerah / *Local Disaster Management Board*
10. Kantor Arsip Daerah / *Local Archieve Office*
11. Kantor Ketahanan Pangan / *Food Assurance Office*
12. Kantor Perpustakaan Daerah / *Local Library Office*

### B. DINAS DAERAH / *Local Government Services*

1. Dinas Perhubungan, Komunikasi & Informatika / *Transportation, Communication and Informatics Services*
2. Dinas Pariwisata dan Kebudayaan / *Tourism and Cultural Services*
3. Dinas Kehutanan dan Perkebunan / *Forestry and Plantation Services*
4. Badan Pertanian dan Peternakan / *Agriculture and Livestock Husbandary Services*
5. Dinas Kesehatan / *Health Services*
6. Dinas Sosial, Tenaga Kerja dan Transmigrasi / *Social, Manpower and Transmigration Services*
7. Dinas Kependudukan dan Pencatatan Sipil / *Civil Register and Population Services*
8. Dinas Bina Marga, Pengairan dan ESDM / *Irrigation Bina Marga and Mineral Resource Energy Services*
9. Dinas Perindustrian dan Perdagangan / *Industry and Trade Services*
10. Dinas Koperasi, UMKM dan Pengelolaan Pasar / *Cooperation, Middle Smal Micro Effort, and Management of Market Services*
11. Dinas Pendapatan, Pengelolaan Keuangan dan Aset Daerah / *Revenue, Finance Management, and Region Asset Services*
12. Dinas Pendidikan, Pemuda dan Olah Raga / *Education, Youth and Sport Services*
13. Dinas Kelautan dan Perikanan / *Marine Affairs and Fisheries Services*
14. Dinas Cipta Karya, Tata Ruang dan Kebersihan / *Space Planning Cipta Karya and Cleaning Services*

**2.1 WILAYAH ADMINISTRATIF/ADMINISTRATIVE AREA**

**Tabel 2.1.1** Jumlah Desa/Kelurahan Menurut Kecamatan di Kabupaten Jepara, 2017  
*Table* Number of Villages by Subdistricts in Jepara Regency, 2017

| Kecamatan<br><i>Subdistrict</i> | Desa<br><i>Village</i> | Kelurahan<br><i>Village</i> |
|---------------------------------|------------------------|-----------------------------|
| (1)                             | (2)                    | (3)                         |
| 1 Kedung                        | 18                     | 0                           |
| 2 Pecangaan                     | 12                     | 0                           |
| 3 Kalinyamatan                  | 12                     | 0                           |
| 4 Welahan                       | 15                     | 0                           |
| 5 Mayong                        | 18                     | 0                           |
| 6 Nalumsari                     | 15                     | 0                           |
| 7 Batealit                      | 11                     | 0                           |
| 8 Tahunan                       | 15                     | 0                           |
| 9 Jepara                        | 5                      | 11                          |
| 10 Mlonggo                      | 8                      | 0                           |
| 11 Pakis Aji                    | 8                      | 0                           |
| 12 Bangsri                      | 12                     | 0                           |
| 13 Kembang                      | 11                     | 0                           |
| 14 Keling                       | 12                     | 0                           |
| 15 Donorojo                     | 8                      | 0                           |
| 16 Karimunjawa                  | 4                      | 0                           |
| <b>Jepara</b>                   | <b>184</b>             | <b>11</b>                   |

Sumber: Bagian Tata Pemerintahan Setda

Source: Governmental Division of Region Secretary

**Banyaknya Desa/Kelurahan, RW, dan RT Menurut Kecamatan di Kabupaten Jepara, 2017**

**Tabel**  
*Table*

**2.1.2**

*Number of Village, Unit, Citizen Association, and Neighbour Association by Subdistricts in Jepara Regency, 2017*

| <b>Kecamatan</b><br><i>Subdistrict</i> | <b>Desa/Kelurahan</b><br><i>Village</i> | <b>RW</b><br><i>Citizen Association</i> | <b>RT</b><br><i>Neighbour Association</i> | <b>Kepala Keluarga (KK)</b><br><i>Family Head</i> |
|--|---|---|---|---|
| (1)                                    | (2)                                     | (3)                                     | (4)                                       | (4)   |
| 1 Kedung                               | 18                                      | 64                                      | 267                                       | 23 219  |
| 2 Pecangaan                            | 12                                      | 71                                      | 345                                       | 25 329  |
| 3 Kalinyamatan                         | 12                                      | 50                                      | 341                                       | 17 160  |
| 4 Welahan                              | 15                                      | 44                                      | 217                                       | 22 294  |
| 5 Mayong                               | 18                                      | 74                                      | 395                                       | 27 063  |
| 6 Nalumsari                            | 15                                      | 78                                      | 370                                       | 21 979  |
| 7 Batealit                             | 11                                      | 52                                      | 292                                       | 25 219  |
| 8 Tahunan                              | 15                                      | 74                                      | 312                                       | 32 226  |
| 9 Jepara                               | 16                                      | 84                                      | 308                                       | 24 654  |
| 10 Mlonggo                             | 8                                       | 51                                      | 278                                       | 25 799  |
| 11 Pakis Aji                           | 8                                       | 38                                      | 236                                       | 18 660  |
| 12 Bangsri                             | 12                                      | 120                                     | 443                                       | 32 014  |
| 13 Kembang                             | 11                                      | 78                                      | 333                                       | 24 327  |
| 14 Keling                              | 12                                      | 66                                      | 316                                       | 21 839  |
| 15 Donorojo                            | 8                                       | 56                                      | 259                                       | 19 540  |
| 16 Karimunjawa                         | 4                                       | 15                                      | 54  | 3 072   |
| <b>Jepara</b>                          | <b>195</b>                              | <b>1 015</b>                            | <b>4 766</b>                              | <b>364 394</b>                                    |

Sumber: Bagian Tata Pemerintahan Setda dan Disduknaker-Capil Kab.Jepara

Source: Governmental Division of Region Secretary and Demography-Manpower Service of Jepara Regency

**Tabel 2.1.3** Jumlah Akte Kelahiran, Akte Kematian dan Akte Perkawinan Melalui Catatan Sipil di Kabupaten Jepara, 2017  
*Table Number of Citizen Birth, Death Certificate and Married Certificate Via Civil Registration in Jepara Regency, 2017*

| Bulan<br>Month        | Akte / Certificate                  |                                    |  |
|-----------------------|-------------------------------------|------------------------------------|--|
|                       | Akte Kelahiran<br>Birth Certificate | Akte Kematian<br>Death Certificate | Akte Perkawinan<br>Married Certificate |
| (1)                   | (2)                                 | (3)                                | (4)                                    |
| 1 Januari/January     | 1769                                | 320                                | 12                                     |
| 2 Februari/February   | 1742                                | 341                                | 7                                      |
| 3 Maret/March         | 4204                                | 396                                | 53                                     |
| 4 April/April         | 1958                                | 277                                | 22                                     |
| 5 Mei/May             | 2220                                | 273                                | 24                                     |
| 6 Juni/June           | 1823                                | 220                                | 14                                     |
| 7 Juli/July           | 2390                                | 299                                | 45                                     |
| 8 Agustus/August      | 2924                                | 418                                | 36                                     |
| 9 September/September | 2408                                | 418                                | 24                                     |
| 10 Oktober/October    | 2974                                | 609                                | 17                                     |
| 11 November/November  | 2192                                | 499                                | 42                                     |
| 12 Desember/December  | 2066                                | 377                                | 21                                     |
| <b>Jepara</b>         | <b>28 670</b>                       | <b>4 447</b>                       | <b>317</b>                             |

Sumber: Dinas Kependudukan dan Catatan Sipil Kab.Jepara

Source: Demography and Civil Registration Service of Jepara Regency

**Jumlah Penduduk Wajib KTP dan Kepemilikan KTP di  
Kabupaten Jepara, 2017**

**Tabel 2.1.4**

*Table*

*Population Mandatory ID Card and ownership ID Card in  
Jepara Regency, 2017*

|                | Wajib KTP<br><i>Mandatory ID card</i> | Kepemilikan KTP<br><i>Ownership ID Card</i> | %<br><i>Percentage</i> |
|----------------|---------------------------------------|---|------------------------|
| (1)            | (2)                                   | (3)   | (4)                    |
| 1 Kedung       | 53 419                                | 51 432                                      | 96.28                  |
| 2 Pecangaan    | 58 858                                | 56 555                                      | 96.09                  |
| 3 Kalinyamatan | 42 177                                | 40 667                                      | 96.42                  |
| 4 Welahan      | 54 895                                | 52 614                                      | 95.84                  |
| 5 Mayong       | 63 558                                | 61 042                                      | 96.04                  |
| 6 Nalumsari    | 53 409                                | 51 346                                      | 96.14                  |
| 7 Batealit     | 59 446                                | 57 011                                      | 95.90                  |
| 8 Tahunan      | 76 126                                | 73 110                                      | 96.04                  |
| 9 Jepara       | 58 046                                | 55 406                                      | 95.45                  |
| 10 Mlonggo     | 59 648                                | 57 523                                      | 96.44                  |
| 11 Pakis Aji   | 42 213                                | 40 445                                      | 95.81                  |
| 12 Bangsri     | 72 137                                | 69 433                                      | 96.25                  |
| 13 Kembang     | 52 044                                | 49 751                                      | 95.59                  |
| 14 Keling      | 48 033                                | 46 339                                      | 96.47                  |
| 15 Donorojo    | 44 384                                | 42 238                                      | 95.16                  |
| 16 Karimunjawa | 6 781                                 | 6 606                                       | 97.42                  |
| <b>Jepara</b>  | <b>845 174</b>                        | <b>811 518</b>                              | <b>96.02</b>           |

Sumber: Dinas Kependudukan dan Catatan Sipil Kab.Jepara

Source: Demography and Civil Registration Service of Jepara Regency

**Tabel 2.1.5** **Banyaknya Sertifikat Tanah Yang Diselesaikan dan Diterimakan Kepada Pemohon Menurut Kecamatan di Kabupaten Jepara, 2016**  
*Table* *Number of Land Certificates Which are Finished and Given to The Requestor by Subdistricts in Jepara Regency, 2016*

| Kecamatan<br><i>Subdistrict</i> | Banyaknya Sertifikat / <i>Number of Certificates</i> |                       |                       |
|---------------------------------|--|-----------------------|-----------------------|
|                                 | Bukan Prona<br><i>Non Prona</i>                      | Prona<br><i>Prona</i> | Wakaf<br><i>Wakaf</i> |
| (1)                             | (2)  | (3)                   | (4)                   |
| 1 Kedung                        | 189  | 100                   | 4                     |
| 2 Pecangaan                     | 892  | -                     | 6                     |
| 3 Kalinyamatan                  | 1 168  | -                     | 18                    |
| 4 Welahan                       | 475  | 100                   | 4                     |
| 5 Mayong                        | 741  | 100                   | 10                    |
| 6 Nalumsari                     | 229  | 750                   | 11                    |
| 7 Batealit                      | 771  | -                     | 7                     |
| 8 Tahunan                       | 1 373  | 750                   | 18                    |
| 9 Jepara                        | 1 932  |                       | 19                    |
| 10 Mlonggo                      | 978  | 300                   | 10                    |
| 11 Pakis Aji                    | 217  | -                     | 8                     |
| 12 Bangsri                      | 863  | 700                   | 65                    |
| 13 Kembang                      | 419  | 200                   | 6                     |
| 14 Keling                       | 162  | -                     | 4                     |
| 15 Donorojo                     | 192  | -                     | 7                     |
| 16 Karimunjawa                  | 132  | -                     | 2                     |
| <b>Jepara</b>                   | <b>10 733</b>  | <b>3 000</b>          | <b>199</b>            |

Sumber: Badan Pertanahan Kab.Jepara

Source: Land Form Office of Jepara Regency



**Banyaknya Peralihan Hak Atas Tanah Menurut Kecamatan di Kabupaten Jepara, 2016**

**Tabel 2.1.6**

*Table Number of The Change of The Proprietary Rights to The Land by Subdistricts in Jepara Regency, 2016*

| Kecamatan<br>Subdistrict | Jual Beli<br>Sell-Buy | Hibah<br>Grant | Pembagian Hak  |                  | Jumlah<br>Total |
|--------------------------|-----------------------|----------------|--|------------------|-----------------|
|                          |                       |                | Bersama<br>/Pemisahan<br>Common<br>Properties/<br>Separation | Lainnya<br>Other |                 |
| (1)                      | (2)                   | (3)            | (4)  | (5)              | (6)             |
| 1 Kedung                 | 48                    | 9              | 10   | 14               | 81              |
| 2 Pecangaan              | 347                   | 38             | 24   | 78               | 487             |
| 3 Kalinyamatan           | 377                   | 26             | 58   | 80               | 541             |
| 4 Welahan                | 111                   | 10             | 26   | 46               | 193             |
| 5 Mayong                 | 193                   | 32             | 34   | 39               | 298             |
| 6 Nalumsari              | 54                    | 12             | 17   | 25               | 108             |
| 7 Batealit               | 212                   | 13             | 19   | 35               | 279             |
| 8 Tahunan                | 413                   | 48             | 59   | 113              | 633             |
| 9 Jepara                 | 641                   | 84             | 98   | 133              | 956             |
| 10 Mlonggo               | 307                   | 44             | 57   | 82               | 490             |
| 11 Pakis Aji             | 46                    | 6              | 7  | 19               | 78              |
| 12 Bangsri               | 311                   | 31             | 49   | 50               | 441             |
| 13 Kembang               | 93                    | 25             | 16   | 28               | 162             |
| 14 Keling                | 59                    | 3              | 9  | 8                | 79              |
| 15 Donorojo              | 65                    | 4              | 8  | 20               | 97              |
| 16 Karimunjawa           | 34                    | 6              | 7  | 18               | 65              |
| <b>Jepara</b>            | <b>3 311</b>          | <b>391</b>     | <b>498</b>   | <b>788</b>       | <b>4 988</b>    |

Sumber: Badan Pertanahan Kab.Jepara

Source: Land Form Office of Jepara Regency

**Banyaknya Sertifikat Hak Atas Tanah yang Diterbitkan Menurut Kecamatan di Kabupaten Jepara, 2016**

**Tabel 2.1.7**

*Table Number of The Certificate of The Proprietary Rights to The Land by Subdistricts in Jepara Regency, 2016*

| <b>Kecamatan<br/>Subdistrict</b> | <b>Hak Milik<br/>Proprietary<br/>Rights</b> | <b>Hak Guna<br/>Bangunan<br/>Building<br/>Usage<br/>Rights</b> | <b>Hak Guna<br/>Usaha<br/>Business<br/>Usage Rights</b> | <b>Hak Pakai<br/>Usage<br/>Rights</b> | <b>Hak Pengelola<br/>Management<br/>Rights</b> |
|----------------------------------|---|--|---|---------------------------------------|--|
| (1)                              | (2)   | (3)  | (4)   | (5)                                   | (6)  |
| 1 Kedung                         | 316   | 0  | -   | 3                                     | -  |
| 2 Pecangaan                      | 419   | 8  | -   | 5                                     | -  |
| 3 Kalinyamatan                   | 432   | 52   | -   | 6                                     | -  |
| 4 Welahan                        | 281   | 5  | -   | 4                                     | -  |
| 5 Mayong                         | 535   | 34   | -   | -                                     | -  |
| 6 Nalumsari                      | 131   | -  | -   | -                                     | -  |
| 7 Batealit                       | 672   | 33   | -   | 2                                     | -  |
| 8 Tahunan                        | 758   | 0  | -   | 4                                     | -  |
| 9 Jepara                         | 761   | 47   | -   | 20                                    | -  |
| 10 Mlonggo                       | 953   | 0  | -   | 4                                     | -  |
| 11 Pakis Aji                     | 396   | 0  | -   | 1                                     | -  |
| 12 Bangsri                       | 797   | 8  | -   | 6                                     | -  |
| 13 Kembang                       | 411   | 19   | -   | 3                                     | -  |
| 14 Keling                        | 778   | 0  | -   | 1                                     | -  |
| 15 Donorojo                      | 325   | 0  | -   | 3                                     | -  |
| 16 Karimunjawa                   | 63  | 5  | -   | 2                                     | -  |
| <b>Jepara</b>                    | <b>8 028</b>                                | <b>211</b>   | <b>0</b>  | <b>64</b>                             | <b>0</b>                                       |

Sumber: Badan Pertanahan Kab.Jepara

Source: Land Form Office of Jepara Regency

## 2.2 DEWAN PERWAKILAN RAKYAT DAERAH

### THE REGIONAL HOUSE OF REPRESENTATIVE

**Jumlah Anggota Dewan Perwakilan Rakyat Daerah Menurut Partai Politik di Kabupaten Jepara, 2014-2019**

**Tabel 2.2.1** *Number of Members of The Regional House of Representatives by Political Parties in Jepara Regency, 2014-2019*

| Kecamatan<br>Subdistrict | Partai Politik<br>Political Parties |           |  |          |                            |               |          |
|--------------------------|-------------------------------------|-----------|--|----------|----------------------------|---------------|----------|
|                          | PPP                                 | PDI-P     | ADES<br>(Amanat<br>Demokrasi<br>Sejahtera) | GOLKAR   | NASDEM<br>NURANI<br>RAKYAT | GERIN-<br>DRA | PKB      |
| (1)                      | (2)                                 | (3)       | (4)  | (5)      | (6)                        | (7)           | (8)      |
| 1 Kedung                 | 0                                   | 1         | 0  | 0        | 1                          | 0             | 0        |
| 2 Pecangaan              | 1                                   | 1         | 0  | 1        | 1                          | 0             | 0        |
| 3 Kalinyamatan           | 1                                   | 1         | 0  | 0        | 0                          | 2             | 0        |
| 4 Welahan                | 0                                   | 1         | 1  | 0        | 1                          | 1             | 0        |
| 5 Mayong                 | 1                                   | 0         | 0  | 1        | 0                          | 1             | 0        |
| 6 Nalumsari              | 0                                   | 1         | 1  | 0        | 0                          | 0             | 1        |
| 7 Batealit               | 0                                   | 0         | 0  | 0        | 0                          | 0             | 1        |
| 8 Tahunan                | 1                                   | 1         | 1  | 1        | 0                          | 0             | 1        |
| 9 Jepara                 | 1                                   | 0         | 2  | 0        | 1                          | 2             | 0        |
| 10 Mlonggo               | 1                                   | 2         | 2  | 0        | 0                          | 1             | 0        |
| 11 Pakis Aji             | 0                                   | 0         | 0  | 1        | 0                          | 0             | 1        |
| 12 Bangsri               | 1                                   | 0         | 0  | 0        | 1                          | 0             | 0        |
| 13 Kembang               | 0                                   | 0         | 0  | 1        | 0                          | 1             | 0        |
| 14 Keling                | 1                                   | 1         | 0  | 0        | 1                          | 0             | 0        |
| 15 Donorojo              | 1                                   | 1         | 0  | 0        | 0                          | 0             | 1        |
| 16 Karimunjawa           | 0                                   | 0         | 0  | 0        | 0                          | 0             | 0        |
| <b>Jepara</b>            | <b>9</b>                            | <b>10</b> | <b>7</b>                                   | <b>5</b> | <b>6</b>                   | <b>8</b>      | <b>5</b> |

Sumber: DPRD Kabupaten Jepara

Source: Region Representative Jepara Regency

GOVERNMENT

**Tabel 2.2.2** Jumlah Anggota DPRD Kabupaten Jepara Menurut Komisi, 2014-2019  
*Number of "Parliament of Region Representative" Membership Jepara Regency By Commision, 2014-2019*

| Partai Politik<br><i>Political Parties</i> | Angota DPRD Menurut Komisi<br><i>Member Parliament By Commision</i> |           |           |           |
|--|---|-----------|-----------|-----------|
|  | A   | B         | C         | D         |
| (1)  | (2)   | (3)       | (4)       | (5)       |
| 1 PDI-P                                    | 2   | 2         | 2         | 2         |
| 2 PPP                                      | 2   | 2         | 3         | 2         |
| 3 GERINDRA SEJAHTERA                       | 2   | 1         | 2         | 2         |
| 4 NASDEM NURANI RAKYAT                     | 1   | 2         | 1         | 1         |
| 5 GOLKAR                                   | 1   | 2         | 1         | 1         |
| 6 PKB                                      | 1   | 2         | 1         | 1         |
| 7 ADES (Amanat Demokrasi Sejahtera)        | 2   | 1         | 2         | 2         |
| <b>Jepara</b>                              | <b>11</b>   | <b>12</b> | <b>12</b> | <b>11</b> |

Sumber: DPRD Kabupaten Jepara

Source: *Region Representative Jepara Regency*

**Tabel**  
**Table 2.2.3** **Jumlah Anggota DPRD Kabupaten Jepara Menurut Umur dan Pendidikan, 2014-2019**  
*Number of "Parliament of Region Representative" Membership Jepara Regency By Age and Education, 2014-2019*

| Kelompok Umur<br><i>Age Group</i> | Pendidikan Tertinggi yang Ditamatkan<br><i>Educational Attainment</i> |          |           |          |
|-----------------------------------|---|----------|-----------|----------|
|                                   | SMA/ MA   | D3       | S1        | S2       |
| (1)                               | (2)   | (3)      | (4)       | (5)      |
| 20-30                             | -   | -        | -         | 1        |
| 30-40                             | -   | -        | 5         | -        |
| 40-50                             | 8   | -        | 7         | 2        |
| 50-60                             | 8   | 1        | 8         | 4        |
| 60-70                             | 2   | -        | 3         | -        |
| <b>Jepara</b>                     | <b>18</b>   | <b>1</b> | <b>23</b> | <b>7</b> |

Sumber: DPRD Kabupaten Jepara

Source: *Region Representative Jepara Regency*

**Jumlah Rapat Badan / Panitia Khusus DPRD Kabupaten  
Jepara, 2017**

Tabel

2.2.4

*Number of Committee Meeting "Parliament of Region  
Representative" Jepara Regency, 2017*

| Bulan<br>Month      | Rapat Badan / Panitia<br>Committee Meeting |                 |                          |                |                | Jumlah /<br>Total |
|---------------------|--|-----------------|--------------------------|----------------|----------------|-------------------|
|                     | Rapat<br>Bannar                            | Rapat<br>Banmus | Badan<br>Kehor-<br>matan | Rapat<br>BP2DK | Rapat<br>BP2DK |                   |
| (1)                 | (2)  | (3)             | (4)                      | (5)            | (6)            | (7)               |
| Januari/January     | 1  | 2               | 1                        | 1              | 6              | 11                |
| Februari/February   | 1  | 2               | 1                        | 1              | 6              | 11                |
| Maret/March         | 1  | 2               | 1                        | 2              | 5              | 11                |
| April/April         | 1  | 2               | 1                        | 2              | -              | 6                 |
| Mei/May             | 2  | 2               | 1                        | 1              | -              | 6                 |
| Juni/June           | 2  | 2               | 1                        | 2              | -              | 7                 |
| Juli/July           | 1  | 2               | 1                        | 3              | -              | 7                 |
| Agustus/August      | 2  | 2               | 1                        | 1              | -              | 6                 |
| September/September | 2  | 2               | 1                        | 1              | 9              | 15                |
| Oktober/October     | 1  | 2               | 1                        | 1              | 9              | 14                |
| November/November   | 2  | 2               | 1                        | 1              | 9              | 15                |
| Desember/December   | 2  | 2               | 1                        | 1              | 9              | 15                |
| <b>Jepara</b>       | <b>18</b>                                  | <b>24</b>       | <b>12</b>                | <b>17</b>      | <b>53</b>      | <b>124</b>        |

Sumber: DPRD Kabupaten Jepara

Source: Region Representative Jepara Regency

**Tabel**

Table

**2.2.5****Jumlah Rapat Koordinasi Konsultasi Dengar Pendapat Umum DPRD Kabupaten Jepara, 2017***Number of Coordination Consultation Public Opinion "Parliament of Region Representative" Jepara Regency, 2017*

| Bulan<br>Month      | Rapat Koordinasi Konsultasi<br>Coordination Consultation |                    |                                    |                   |
|---------------------|--|--------------------|------------------------------------|-------------------|
|                     | Rapat Pleno /<br>Koordinasi                              | Rapat<br>Paripurna | Rapat Audiensi/<br>Dengar Pendapat | Jumlah /<br>Total |
| (1)                 | (2)  | (3)                | (4)                                | (5)               |
| Januari/January     | -  | -                  | -                                  | 0                 |
| Februari/February   | 3  | 3                  | -                                  | 6                 |
| Maret/March         | 3  | 1                  | 1                                  | 5                 |
| April/April         | -  | 4                  | 4                                  | 8                 |
| Mei/May             | -  | 3                  | 4                                  | 7                 |
| Juni/June           | 1  | 3                  | 1                                  | 5                 |
| Juli/July           | 1  | 4                  | -                                  | 5                 |
| Agustus/August      | -  | 10                 | 1                                  | 11                |
| September/September | -  | 2                  | 4                                  | 6                 |
| Oktober/October     | -  | 2                  | 6                                  | 8                 |
| November/November   | -  | 3                  | -                                  | 3                 |
| Desember/December   | 1  | 2                  | 1                                  | 4                 |
| <b>Jepara</b>       | <b>9</b>   | <b>37</b>          | <b>22</b>                          | <b>68</b>         |

Sumber: DPRD Kabupaten Jepara

Source: Region Representative Jepara Regency

### 2.3 PEGAWAI NEGERI SIPIL/*CIVIL SERVANTS*

**Tabel 2.3.1** Jumlah Pegawai Negeri Sipil Menurut Dinas/Instansi Pemerintah dan Jenis Kelamin di Kabupaten Jepara, 2017  
*Table 2.3.1 Number of Civil Servants by Institution/Office and Sex in Jepara Regency, 2017*

| Dinas/Instansi Pemerintahan<br><i>Institution/Office</i>                         | Jenis Kelamin / Sex      |                            |                        |
|--|--------------------------|----------------------------|------------------------|
|  | Laki-Laki<br><i>Male</i> | Perempuan<br><i>Female</i> | Jumlah<br><i>Total</i> |
| (1)  | (2)                      | (3)                        | (4)                    |
| 1 BADAN KEPEGAWAIAN DAERAH   | 25                       | 12                         | 37                     |
| 2 BADAN KESATUAN BANGSA DAN POLITIK  | 10                       | 8                          | 18                     |
| 3 BADAN PENANGGULANGAN BENCANA DAERAH  | 8                        | 5                          | 13                     |
| 4 BADAN PENGELOLAAN KEUANGAN DAN ASET DAERAH                                     | 31                       | 30                         | 61                     |
| 5 BADAN PERENCANAAN PEMBANGUNAN, PENELITIAN DAN PENGEMBANGAN DAERAH              | 22                       | 23                         | 45                     |
| 6 DINAS KEARSIPAN DAN PERPUSTAKAAN   | 13                       | 15                         | 28                     |
| 7 DINAS KEPENDUDUKAN DAN PENCATATAN SIPIL  | 18                       | 12                         | 30                     |
| 8 DINAS KESEHATAN KABUPATEN JEPARA   | 30                       | 33                         | 63                     |
| 9 DINAS KETAHANAN PANGAN DAN PERTANIAN   | 85                       | 47                         | 132                    |
| 10 DINAS KOMUNIKASI DAN INFORMATIKA  | 21                       | 14                         | 35                     |
| 11 DINAS KOPERASI, USAHA KECIL MENENGAH TENAGA KERJA DAN TRANSMIGRASI            | 20                       | 18                         | 38                     |
| 12 DINAS LINGKUNGAN HIDUP  | 66                       | 9                          | 75                     |
| 13 DINAS PARIWISATA DAN KEBUDAYAAN   | 21                       | 13                         | 34                     |
| 14 DINAS PEKERJAAN UMUM DAN PENATAAN RUANG                                       | 141                      | 10                         | 151                    |
| 15 DINAS PEMBERDAYAAN PEREMPUAN, PERLINDUNGAN ANAK, PENGENDALIAN PENDUDUK DAN KB | 10                       | 15                         | 25                     |
| 16 DINAS PENANAMAN MODAL DAN PELAYANANAN TERPADU SATU PINTU                      | 14                       | 12                         | 26                     |
| 17 DINAS PENDIDIKAN, PEMUDA DAN OLAHRAGA   | 57                       | 45                         | 102                    |

Sumber: Bagian Kepegawaian Daerah

Source: Regional Personnel Board



## GOVERNMENT

**Tabel**  
*Table* **2.3.1 Lanjutan/Continued**

|     | Dinas/Instansi Pemerintahan<br><i>Institution/Office</i> | Jenis Kelamin / Sex |               |              |
|-----|--|---------------------|---------------|--------------|
|     |  | Laki-Laki           | Perempuan     | Jumlah       |
|     |  | <i>Male</i>         | <i>Female</i> | <i>Total</i> |
| (1) | (2)  | (3)                 | (4)           |              |
| 18  | DINAS PERHUBUNGAN  | 67                  | 8             | 75           |
| 19  | DINAS PERIKANAN  | 19                  | 12            | 31           |
| 20  | DINAS PERINDUSTRIAN DAN PERDAGANGAN                      | 102                 | 13            | 115          |
| 21  | DINAS PERUMAHAN RAKYAT DAN KAWASAN PERMUKIMAN            | 27                  | 4             | 31           |
| 22  | DINAS SOSIAL, PEMBERDAYAAN MASYARAKAT DAN DESA           | 18                  | 14            | 32           |
| 23  | INSPEKTORAT  | 16                  | 21            | 37           |
| 24  | KECAMATAN BANGSRI  | 19                  | 7             | 26           |
| 25  | KECAMATAN BATEALIT                                       | 16                  | 6             | 22           |
| 26  | KECAMATAN DONOROJO                                       | 16                  | 3             | 19           |
| 27  | KECAMATAN JEPARA   | 61                  | 29            | 90           |
| 28  | KECAMATAN KALINYAMATAN                                   | 21                  | 6             | 27           |
| 29  | KECAMATAN KARIMUNJAWA                                    | 26                  | 5             | 31           |
| 30  | KECAMATAN KEDUNG   | 24                  | 5             | 29           |
| 31  | KECAMATAN KELING   | 16                  | 6             | 22           |
| 32  | KECAMATAN KEMBANG  | 23                  | 3             | 26           |
| 33  | KECAMATAN MAYONG   | 24                  | 6             | 30           |
| 34  | KECAMATAN MLONGGO  | 20                  | 6             | 26           |

Sumber: Bagian Kepegawaian Daerah

Source: Regional Personnel Board

**Tabel**  
*Table* **2.3.1 Lanjutan/Continued**

|     | Dinas/Instansi Pemerintahan<br><i>Institution/Office</i> | Jenis Kelamin / Sex |               |              |
|-----|--|---------------------|---------------|--------------|
|     |  | Laki-Laki           | Perempuan     | Jumlah       |
|     |  | <i>Male</i>         | <i>Female</i> | <i>Total</i> |
| (1) | (2)  | (3)                 | (4)           |              |
| 35  | KECAMATAN NALUMSARI                                      | 27                  | 9             | 36           |
| 36  | KECAMATAN PAKIS AJI                                      | 21                  | 2             | 23           |
| 37  | KECAMATAN PECANGAAN                                      | 18                  | 7             | 25           |
| 38  | KECAMATAN TAHUNAN  | 18                  | 8             | 26           |
| 39  | KECAMATAN WELAHAN  | 21                  | 9             | 30           |
| 40  | RSU RA KARTINI   | 163                 | 291           | 454          |
| 41  | SATUAN POLISI PAMONG PRAJA DAN PEMADAM<br>KEBAKARAN      | 41                  | 7             | 48           |
| 42  | SEKRETARIAT DAERAH                                       | 72                  | 48            | 120          |
| 43  | SEKRETARIAT DPRD   | 32                  | 16            | 48           |
| 44  | SEKRETARIAT KPU  | 6                   | 1             | 7            |
| 45  | SMPN 1 BANGSRI   | 24                  | 20            | 44           |
| 46  | SMPN 1 BATEALIT  | 15                  | 11            | 26           |
| 47  | SMPN 1 DONOROJO  | 12                  | 15            | 27           |
| 48  | SMPN 1 JEPARA  | 25                  | 17            | 42           |
| 49  | SMPN 1 KALINYAMATAN                                      | 19                  | 12            | 31           |
| 50  | SMPN 1 KARIMUNJAWA                                       | 9                   | 5             | 14           |
| 51  | SMPN 1 KEDUNG  | 14                  | 17            | 31           |

Sumber: Bagian Kepegawaian Daerah

Source: Regional Personnel Board

GOVERNMENT

**Tabel**  
*Table* **2.3.1 Lanjutan/Continued**

| Dinas/Instansi Pemerintahan<br><i>Institution/Office</i> | Jenis Kelamin / Sex |               |              |
|--|---------------------|---------------|--------------|
|  | Laki-Laki           | Perempuan     | Jumlah       |
|  | <i>Male</i>         | <i>Female</i> | <i>Total</i> |
| (1)  | (2)                 | (3)           | (4)          |
| 52 SMPN 1 KELING   | 23                  | 20            | 43           |
| 53 SMPN 1 KEMBANG  | 16                  | 14            | 30           |
| 54 SMPN 1 MAYONG   | 26                  | 30            | 56           |
| 55 SMPN 1 MLONGGO  | 15                  | 23            | 38           |
| 56 SMPN 1 NALUMSARI                                      | 12                  | 10            | 22           |
| 57 SMPN 1 PAKIS AJI                                      | 17                  | 7             | 24           |
| 58 SMPN 1 PECANGAAN                                      | 21                  | 29            | 50           |
| 59 SMPN 1 TAHUNAN  | 19                  | 18            | 37           |
| 60 SMPN 1 WELAHAN  | 23                  | 18            | 41           |
| 61 SMPN 2 BANGSRI  | 14                  | 16            | 30           |
| 62 SMPN 2 BATEALIT                                       | 6                   | 7             | 13           |
| 63 SMPN 2 DONOROJO                                       | 9                   | 8             | 17           |
| 64 SMPN 2 JEPARA   | 20                  | 25            | 45           |
| 65 SMPN 2 KALINYAMATAN                                   | 12                  | 18            | 30           |
| 66 SMPN 2 KARIMUNJAWA                                    | 6                   | 1             | 7            |
| 67 SMPN 2 KEDUNG   | 8                   | 4             | 12           |
| 68 SMPN 2 KELING   | 8                   | 7             | 15           |

Sumber: Bagian Kepegawaian Daerah

Source: Regional Personnel Board

**Tabel** 2.3.1 Lanjutan/Continued  
*Table*

| Dinas/Instansi Pemerintahan<br><i>Institution/Office</i> | Jenis Kelamin / Sex      |                            |                        |
|--|--------------------------|----------------------------|------------------------|
|  | Laki-Laki<br><i>Male</i> | Perempuan<br><i>Female</i> | Jumlah<br><i>Total</i> |
| (1)  | (2)                      | (3)                        | (4)                    |
| 69 SMPN 2 KEMBANG  | 13                       | 9                          | 22                     |
| 70 SMPN 2 MAYONG   | 17                       | 14                         | 31                     |
| 71 SMPN 2 NALUMSARI                                      | 24                       | 22                         | 46                     |
| 72 SMPN 2 PAKIS AJI                                      | 5                        | 6                          | 11                     |
| 73 SMPN 2 PECANGAAN                                      | 20                       | 23                         | 43                     |
| 74 SMPN 2 WELAHAN  | 18                       | 16                         | 34                     |
| 75 SMPN 3 BATEALIT                                       | 5                        | 5                          | 10                     |
| 76 SMPN 3 JEPARA   | 19                       | 16                         | 35                     |
| 77 SMPN 3 KEDUNG   | 6                        | 7                          | 13                     |
| 78 SMPN 3 KEMBANG  | 11                       | 12                         | 23                     |
| 79 SMPN 3 WELAHAN  | 17                       | 16                         | 33                     |
| 80 SMPN 4 JEPARA   | 10                       | 25                         | 35                     |
| 81 SMPN 4 KEMBANG  | 8                        | 0                          | 8                      |
| 82 SMPN 5 JEPARA   | 20                       | 22                         | 42                     |
| 83 SMPN 6 JEPARA   | 16                       | 16                         | 32                     |
| 84 UPT DINAS DIKPORA KEC. BANGSRI                        | 106                      | 141                        | 247                    |
| 85 UPT DINAS DIKPORA KEC. BATEALIT                       | 115                      | 107                        | 222                    |

Sumber: Bagian Kepegawaian Daerah

Source: Regional Personnel Board

GOVERNMENT

**Tabel**  
*Table* **2.3.1 Lanjutan/Continued**

| Dinas/Instansi Pemerintahan<br><i>Institution/Office</i> | Jenis Kelamin / Sex |               |              |
|--|---------------------|---------------|--------------|
|  | Laki-Laki           | Perempuan     | Jumlah       |
|  | <i>Male</i>         | <i>Female</i> | <i>Total</i> |
| (1)  | (2)                 | (3)           | (4)          |
| 86 UPT DINAS DIKPORA KEC. DONOROJO                       | 110                 | 88            | 198          |
| 87 UPT DINAS DIKPORA KEC. JEPARA                         | 94                  | 169           | 263          |
| 88 UPT DINAS DIKPORA KEC. KALINYAMATAN                   | 120                 | 148           | 268          |
| 89 UPT DINAS DIKPORA KEC. KARIMUNJAWA                    | 74                  | 19            | 93           |
| 90 UPT DINAS DIKPORA KEC. KEDUNG                         | 119                 | 83            | 202          |
| 91 UPT DINAS DIKPORA KEC. KELING                         | 123                 | 130           | 253          |
| 92 UPT DINAS DIKPORA KEC. KEMBANG                        | 129                 | 138           | 267          |
| 93 UPT DINAS DIKPORA KEC. MAYONG                         | 143                 | 167           | 310          |
| 94 UPT DINAS DIKPORA KEC. MLONGGO                        | 102                 | 175           | 277          |
| 95 UPT DINAS DIKPORA KEC. NALUMSARI                      | 151                 | 164           | 315          |
| 96 UPT DINAS DIKPORA KEC. PAKIS AJI                      | 97                  | 77            | 174          |
| 97 UPT DINAS DIKPORA KEC. PECANGAAN                      | 126                 | 124           | 250          |
| 98 UPT DINAS DIKPORA KEC. TAHUNAN                        | 94                  | 154           | 248          |
| 99 UPT DINAS DIKPORA KEC. WELAHAN                        | 185                 | 140           | 325          |
| 100 UPT INSTALASI FARMASI                                | 4                   | 5             | 9            |
| 101 UPT SANGGAR KEGIATAN BELAJAR                         | 8                   | 10            | 18           |
| 102 UPTD LABORATORIUM KESEHATAN                          | 4                   | 4             | 8            |

Sumber: Bagian Kepegawaian Daerah

Source: Regional Personnel Board

**Tabel**  
*Table* **2.3.1 Lanjutan/Continued**

| Dinas/Instansi Pemerintahan<br><i>Institution/Office</i> | Jenis Kelamin / Sex |               |              |
|--|---------------------|---------------|--------------|
|  | Laki-Laki           | Perempuan     | Jumlah       |
|  | <i>Male</i>         | <i>Female</i> | <i>Total</i> |
| (1)  | (2)                 | (3)           | (4)          |
| 103 UPTD PUSKESMAS BANGSRI 1                             | 15                  | 35            | 50           |
| 104 UPTD PUSKESMAS BANGSRI 2                             | 11                  | 19            | 30           |
| 105 UPTD PUSKESMAS BATEALIT                              | 8                   | 34            | 42           |
| 106 UPTD PUSKESMAS DONOROJO                              | 13                  | 18            | 31           |
| 107 UPTD PUSKESMAS JEPARA                                | 8                   | 40            | 48           |
| 108 UPTD PUSKESMAS KALINYAMATAN                          | 14                  | 34            | 48           |
| 109 UPTD PUSKESMAS KARIMUNJAWA                           | 9                   | 17            | 26           |
| 110 UPTD PUSKESMAS KEDUNG 1                              | 13                  | 32            | 45           |
| 111 UPTD PUSKESMAS KEDUNG 2                              | 8                   | 17            | 25           |
| 112 UPTD PUSKESMAS KELING 1                              | 15                  | 36            | 51           |
| 113 UPTD PUSKESMAS KELING 2                              | 7                   | 20            | 27           |
| 114 UPTD PUSKESMAS KEMBANG                               | 5                   | 29            | 34           |
| 115 UPTD PUSKESMAS MAYONG 1                              | 12                  | 30            | 42           |
| 116 UPTD PUSKESMAS MAYONG 2                              | 7                   | 26            | 33           |
| 117 UPTD PUSKESMAS MLONGGO                               | 10                  | 40            | 50           |
| 118 UPTD PUSKESMAS NALUMSARI                             | 13                  | 42            | 55           |
| 119 UPTD PUSKESMAS PAKIS AJI                             | 11                  | 32            | 43           |

Sumber: Bagian Kepegawaian Daerah

Source: Regional Personnel Board

GOVERNMENT

**Tabel** 2.3.1 Lanjutan/Continued  
*Table*

| Dinas/Instansi Pemerintahan<br><i>Institution/Office</i> | Jenis Kelamin / Sex |               |              |
|--|---------------------|---------------|--------------|
|  | Laki-Laki           | Perempuan     | Jumlah       |
|  | <i>Male</i>         | <i>Female</i> | <i>Total</i> |
| (1)  | (2)                 | (3)           | (4)          |
| 120 UPTD PUSKESMAS PECANGAAN                             | 8                   | 43            | 51           |
| 121 UPTD PUSKESMAS TAHUNAN                               | 6                   | 37            | 43           |
| 122 UPTD PUSKESMAS WELAHAN 1                             | 12                  | 35            | 47           |
| 123 UPTD PUSKESMAS WELAHAN 2                             | 15                  | 24            | 39           |
| <b>Jumlah / Total</b>                                    | <b>4 232</b>        | <b>4 117</b>  | <b>8 349</b> |

**Tabel 2.3.2** Jumlah Pegawai Negeri Sipil Menurut Pendidikan Tertinggi yang Ditatamkan di Kabupaten Jepara, 2017  
*Table* *Number of Civil Servants by Educational Attainment in Jepara Regency, 2017*

| Pendidikan Terakhir<br><i>Educational Attainment</i>           | Jumlah / Total |
|--|----------------|
| (1)  | (2)            |
| Sampai dengan SD<br><i>Up to Primary School</i>                | 61             |
| SLTP/Sederajat<br><i>General/Vocational Junior High School</i> | 181            |
| SMA/Sederajat<br><i>General/Vocational Senior High School</i>  | 1 522          |
| Diploma I,II<br><i>Diploma I,II</i>                            | 271            |
| Diploma III/Sarjana Muda<br><i>Diploma III/Bachelor</i>        | 719            |
| Tingkat Sarjana/Doktor/Ph.d<br><i>University Graduates</i>     | 5 595          |
| <b>Jumlah / Total</b>  | <b>8 349</b>   |

Sumber: Bagian Kepegawaian Daerah

Source: Regional Personnel Board



GOVERNMENT

**Tabel 2.3.3** Jumlah Pegawai Negeri Sipil Menurut Golongan Kepangkatan dan Jenis Kelamin di Kabupaten Jepara, Number of Civil Servants by Hierarchy and Sex in Jepara Regency, 2017

| Golongan Kepangkatan<br><i>Hierarchy</i> | Jumlah / Total |
|--|----------------|
| (1)                                      | (2)            |
| I/A (Juru Muda)                          | -              |
| I/B (Juru Muda Tingkat I)                | 12             |
| I/C (Juru)                               | 58             |
| I/D (Juru Tingkat I)                     | 29             |
| <b>Golongan I/Range I</b>                | <b>99</b>      |
| II/A (Pengatur Muda)                     | 203            |
| II/B (Pengatur Muda Tingkat I)           | 430            |
| II/C (Pengatur)                          | 637            |
| II/D (Pengatur Tingkat I)                | 305            |
| <b>Golongan II/Range II</b>              | <b>1 575</b>   |
| III/A (Penata Muda)                      | 1 157          |
| III/B (Penata Muda Tingkat I)            | 1 033          |
| III/C (Penata)                           | 745            |
| III/D (Penata Tingkat I)                 | 904            |
| <b>Golongan III/Range III</b>            | <b>3 839</b>   |
| IV/A (Pembina)                           | 2 407          |
| IV/B (Pembina Tingkat I)                 | 396            |
| IV/C (Pembina Utama Muda)                | 28             |
| IV/D (Pembina Utama Madya)               | 4              |
| IV/E (Pembina Utama)                     | 1              |
| <b>Golongan IV/Range IV</b>              | <b>2 836</b>   |
| <b>Jumlah / Total</b>                    | <b>8 349</b>   |

Sumber: Bagian Kepegawaian Daerah

Source: Regional Personnel Board

**Tabel 2.3.4** **Personil Pertahanan Sipil / Linmas Kecamatan di Kabupaten Jepara, 2017**  
*Personnel of Subdistrict Civil Defence / Community Protection in Jepara Regency, 2017*

| Kecamatan<br>Subdistrict | Hansip / Linmas<br>Community Protection |                     |                 |
|--------------------------|---|---------------------|-----------------|
|                          | Laki-Laki<br>Male                       | Perempuan<br>Female | Jumlah<br>Total |
| (1)                      | (2)                                     | (3)                 | (4)             |
| 1 Kedung                 | 624                                     | 20                  | 644             |
| 2 Pecangaan              | 503                                     | 9                   | 512             |
| 3 Kalinyamatan           | 290                                     | 1                   | 291             |
| 4 Welahan                | 559                                     | 3                   | 562             |
| 5 Mayong                 | 549                                     | 14                  | 563             |
| 6 Nalumsari              | 467                                     | 12                  | 479             |
| 7 Batealit               | 380                                     | 7                   | 387             |
| 8 Tahunan                | 546                                     | 12                  | 558             |
| 9 Jepara                 | 452                                     | 5                   | 457             |
| 10 Mlonggo               | 426                                     | 8                   | 434             |
| 11 Pakis Aji             | 383                                     | 3                   | 386             |
| 12 Bangsri               | 503                                     | 12                  | 515             |
| 13 Kembang               | 347                                     | 12                  | 359             |
| 14 Keling                | 437                                     | 7                   | 444             |
| 15 Donorojo              | 262                                     | 20                  | 282             |
| 16 Karimunjawa           | 87                                      | 2                   | 89              |
| <b>Jepara</b>            | <b>6 815</b>                            | <b>147</b>          | <b>6 962</b>    |

Sumber: Satuan Polisi Pamong Praja Kab.Jepara

Source: Corps of Pamong Praja Police of Jepara Regency



**BAB**  
*Chapter*

# 3 KEPENDUDUKAN DAN KETENAGAKERJAAN

## *Population and Employment*

609.784

Orang



613.414

Orang



Total  
1.223.198  
Orang

**PENJELASAN TEKNIS**

**Penduduk** adalah semua orang yang berdomisili di wilayah selama 6 bulan atau lebih dan atau mereka yang berdomisili kurang dari 6 bulan tetapi bertujuan menetap.

**Laju pertumbuhan penduduk** adalah angka yang menunjukkan presentase pertambahan penduduk dalam jangka waktu tertentu.

**Kepadatan penduduk** adalah rasio banyaknya penduduk per kilometer persegi.

**Rasio jenis kelamin** adalah perbandingan antara penduduk laki-laki dan penduduk perempuan pada suatu wilayah dan waktu tertentu. Biasanya dinyatakan dengan banyaknya penduduk laki-laki untuk 100 penduduk perempuan.

**TECHNICAL NOTES**

***The population** are all residents of the entrie who have stayed for six month or longer, and those who intended to stay more than six months eev though their length of stay is less than six month.*

***The growth rate of population** is the number thah show percentage of population growth within a spesified period.*

***Population density** is ratio of population per sqare kilometer.*

***Sex ratio** is the ratio of males population to female population in a given are and time, usually expressed as the number of males for every 100 females.*

## POPULATION AND EMPLOYMENT

**Distribusi penduduk** adalah pola persebaran penduduk di suatu wilayah, baik berdasarkan batas-batas geografis maupun berdasarkan batas-batas administrasi pemerintah.

**Komposisi penduduk** adalah pola persebaran penduduk menurut karakteristiknya, contoh: penduduk menurut kelompok umur, penduduk menurut jenis kelamin.

**Penduduk usia kerja** adalah penduduk yang berumur 15 tahun ke atas.

**Angkatan kerja** adalah penduduk usia kerja (15 tahun ke atas) yang bekerja, punya pekerjaan namun sementara tidak bekerja, dan pengangguran.

**Bekerja** adalah kegiatan ekonomi yang dilakukan oleh seseorang dengan maksud memperoleh atau membantu memperoleh pendapatan atau keuntungan dan lamanya bekerja paling sedikit 1 jam secara terus menerus dalam seminggu yang lalu .

***Population distribution** is the pattern of population distribution in an area, either by geographic boundaries or by government administrative boundaries.*

***Population composition** is the pattern of population distribution by its characteristics, example: population by age group population by sex.*

***Working age population** is persons of 15 years and over.*

***Labour force or economically active** are persons of 15 years and over, who in the previous week were working, temporarily absent from work but having jobs, and unemployment.*

***Working** is economic activity conducted by a person and intended to earn income by doing work or helping to do work at least one hour continuously during the reference week.*

**Jumlah jam kerja seluruhnya** adalah jumlah jam kerja yang digunakan untuk bekerja (tidak termasuk jam kerja istirahat resmi dan jam kerja yang digunakan untuk hal-hal diluar pekerjaan).

***Total working hours** is the total hours spent by an employee to perform all jobs (excluding the time used for other activities which are not classified as work).*

**Lapangan usaha** adalah bidang kegiatan dari pekerjaan/tempat bekerja di mana seseorang bekerja. Klasifikasi lapangan usaha mengikuti Klasifikasi Baku Lapangan Usaha Indonesia (KBLI) dalam 1 digit.

***Industry** is field of a person's activity or establishment. The classification of industries follows the Indonesia Standard Industrial classification (KBLI) in one digit.*

**Status pekerjaan** adalah kedudukan seseorang dalam unit usaha/kegiatan dalam melakukan pekerjaan.

***Employment status** is the status of a person at his place of work or establishment where he was employed.*

**Berusaha sendiri tanpa dibantu orang lain** adalah bekerja atau berusaha dengan menanggung risiko secara ekonomis, yaitu dengan tidak kembalinya ongkos produksi yang telah dikeluarkan dalam rangka usahanya tersebut, serta tidak menggunakan pekerja dibayar maupun pekerja tak dibayar, termasuk yang sifat pekerjaannya memerlukan teknologi atau keahlian khusus.

***Own-account worker** is a person who works at his own risk without assisted by Paid per mount worker or unpaid worker include technical job or skill job.*

## POPULATION AND EMPLOYMENT

**Berusaha dibantu buruh tidak tetap/buruh tidak dibayar** adalah bekerja atau berusaha atas resiko sendiri, dan menggunakan buruh/pekerja tak dibayar atau buruh/pekerja tidak tetap.

**Berusaha dibantu buruh tetap/buruh dibayar** adalah berusaha atas resiko sendiri dan mempekerjakan paling sedikit satu orang buruh/pekerja tetap yang dibayar.

**Buruh/karyawan/pegawai** adalah seseorang yang bekerja pada orang lain atau instansi/kantor/perusahaan secara tetap dengan menerima upah/gaji baik berupa uang maupun barang. Buruh yang tidak mempunyai majikan tetap, tidak digolongkan sebagai buruh/karyawan, tetapi sebagai pekerja bebas. Seseorang dianggap memiliki majikan tetap jika memiliki 1 (satu) majikan (orang/rumah tangga) yang sama dalam sebulan terakhir, Khusus pada sektor bangunan batasannya tiga bulan. Apabila majikannya instansi/ lembaga, boleh lebih dari satu.

*Employer assisted by temporary workers/unpaid worker is a person who works at his own risk and assisted by temporary worker/unpaid worker.*

*Employer assisted by permanent workers/paid workers is a person who does his bussiness at her/his own risk at least one assisted by paid permanent worker.*

*Employee is a person who work permanently for other people or institution/office company and gains some money/cash or goods as wage/salary. Labor who have no permanent employer is not categorized as a laborer/worker/employee but casual worker. A laborers in general is considered to have a permanent employer if he has the same employer during the past month, Particularly for building construction sector is 3 month. If the employer is an institution, more than 1 (one) employer is allowed.*



**Pekerja bebas** adalah seseorang yang bekerja pada orang lain/majikan/ instansi yang tidak tetap (lebih dari 1 majikan dalam sebulan terakhir) di usaha pertanian baik berupa usaha rumah tangga maupun bukan usaha rumah tangga, ataupun di nonpertanian atas dasar balas jasa dengan menerima upah atau imbalan baik berupa uang maupun barang, dan baik dengan sistem pembayaran harian maupun borongan.

**Pekerja tak dibayar** adalah seseorang yang bekerja membantu usaha memperoleh penghasilan/keuntungan yang dilakukan oleh salah seorang anggota rumah tangga atau bukan anggota rumah tangga tanpa mendapat upah/gaji baik berupa uang maupun barang.

***Casual employee** is a person who does not work permanently for other people/employer/ instution (more than 1 employer during the last 1 month) in agricultural sector, either home indrustry or not home industry, or in non-agricultural sector based on remuneration paid with money or goods, and based on daily or contact payment system.*

***Unpaid worker** is a person who intended to work without pay either with money or good, in a establishment run by other members of the family, relative or neighbour.*



## 3.1 KEPENDUDUKAN/POPULATION

**Tabel 3.1.1** Jumlah Penduduk dan Laju Pertumbuhan Penduduk Menurut Kecamatan di Kabupaten Jepara, 2010, 2016, dan 2017  
*Population and Population Growth Rate by Subdistrict in Jepara Regency, 2010, 2016, and 2017*

| Kecamatan<br>Subdistrict | Jumlah Penduduk (ribu)<br>Population (thousand) |                  |                  | Laju Pertumbuhan<br>Penduduk per Tahun<br>Annual Population<br>Growth Rate (%) |             |
|--------------------------|---|------------------|------------------|--|-------------|
|                          | 2010  | 2016             | 2017             | 2010-2017  | 2016-2017   |
| (1)                      | (2)   | (3)              | (4)              | (5)  | (6)         |
| 1 Kedung                 | 70 991  | 77 813           | 78 935           | 1.78   | 1.44        |
| 2 Pecangaan              | 77 344  | 85 082           | 86 310           | 1.84   | 1.44        |
| 3 Kalinyamatan           | 58 270  | 64 722           | 65 656           | 2.01   | 1.44        |
| 4 Welahan                | 69 651  | 74 843           | 75 923           | 1.45   | 1.44        |
| 5 Mayong                 | 83 016  | 90 402           | 91 707           | 1.67   | 1.44        |
| 6 Nalumsari              | 68 760  | 74 155           | 75 225           | 1.51   | 1.44        |
| 7 Batealit               | 78 095  | 86 083           | 87 326           | 1.88   | 1.44        |
| 8 Tahunan                | 101 803   | 115 504          | 117 170          | 2.37   | 1.44        |
| 9 Jepara                 | 79 683  | 89 116           | 90 402           | 2.13   | 1.44        |
| 10 Mlonggo               | 77 964  | 86 529           | 87 777           | 2.00   | 1.44        |
| 11 Pakis Aji             | 54 811  | 60 903           | 61 782           | 2.02   | 1.44        |
| 12 Bangsri               | 94 004  | 102 495          | 103 974          | 1.69   | 1.44        |
| 13 Kembang               | 64 943  | 70 122           | 71 134           | 1.53   | 1.44        |
| 14 Keling                | 58 566  | 62 448           | 63 349           | 1.32   | 1.44        |
| 15 Donorojo              | 53 075  | 56 204           | 57 014           | 1.20   | 1.44        |
| 16 Karimunjava           | 8 734   | 9 379            | 9 514            | 1.44   | 1.44        |
| <b>Jepara</b>            | <b>1 099 710</b>                                | <b>1 205 800</b> | <b>1 223 198</b> | <b>1.79</b>  | <b>1.44</b> |

Sumber: Proyeksi Penduduk Kabupaten/Kota Provinsi Jawa Tengah 2010–2020

Source: Indonesia Population Projection 2010–2020

**Tabel 3.1.2** Jumlah Penduduk dan Rasio Jenis Kelamin Menurut Kecamatan di Kabupaten Jepara, 2017  
 Table Population and Sex Ratio by Subdistrict in Jepara Regency, 2017

| Kecamatan<br>Subdistrict | Jenis Kelamin (ribu)<br>Sex (thousand) |                |                  | Rasio Jenis<br>Kelamin<br>Sex Ratio |
|--------------------------|--|----------------|------------------|-------------------------------------|
|                          | Laki-Laki                              | Perempuan      | Jumlah           |                                     |
|                          | Male                                   | Female         | Total            |                                     |
| (1)                      | (2)                                    | (3)            | (4)              | (5)                                 |
| 1 Kedung                 | 39 203                                 | 39 732         | 78 935           | 0.99                                |
| 2 Pecangaan              | 42 647                                 | 43 663         | 86 310           | 0.98                                |
| 3 Kalinyamatan           | 32 608                                 | 33 048         | 65 656           | 0.99                                |
| 4 Welahan                | 37 515                                 | 38 408         | 75 923           | 0.98                                |
| 5 Mayong                 | 45 547                                 | 46 160         | 91 707           | 0.99                                |
| 6 Nalumsari              | 36 977                                 | 38 248         | 75 225           | 0.97                                |
| 7 Batealit               | 43 591                                 | 43 735         | 87 326           | 1.00                                |
| 8 Tahunan                | 59 352                                 | 57 818         | 117 170          | 1.03                                |
| 9 Jepara                 | 45 351                                 | 45 051         | 90 402           | 1.01                                |
| 10 Mlonggo               | 44 463                                 | 43 314         | 87 777           | 1.03                                |
| 11 Pakis Aji             | 30 993                                 | 30 789         | 61 782           | 1.01                                |
| 12 Bangsri               | 52 158                                 | 51 816         | 103 974          | 1.01                                |
| 13 Kembang               | 34 966                                 | 36 168         | 71 134           | 0.97                                |
| 14 Keling                | 31 302                                 | 32 047         | 63 349           | 0.98                                |
| 15 Donorojo              | 28 316                                 | 28 698         | 57 014           | 0.99                                |
| 16 Karimunjawa           | 4 795                                  | 4 719          | 9 514            | 1.02                                |
| <b>Jepara</b>            | <b>609 784</b>                         | <b>613 414</b> | <b>1 223 198</b> | <b>0.99</b>                         |

Sumber: Proyeksi Penduduk Kabupaten/Kota Provinsi Jawa Tengah 2010–2020

Source: Indonesia Population Projection 2010–2020

**Tabel 3.1.3 Penduduk Warga Negara Asing Menurut Jenis Kelamin di Kabupaten Jepara 2017**  
*Table Foreigner by Sex in Jepara Regency 2017*

| <b>KECAMATAN</b>   | <b>Laki-laki</b> | <b>Perempuan</b> | <b>Jumlah</b> |
|--------------------|------------------|------------------|---------------|
| <i>Subdistrict</i> | <i>Male</i>      | <i>Female</i>    | <i>Total</i>  |
| (1)                | (2)              | (3)              | (4)           |
| 1. Kedung          | 0                | 0                | 0             |
| 2. Pecangaan       | 0                | 1                | 1             |
| 3. Kalinyamatan    | 28               | 3                | 31            |
| 4. Welahan         | 0                | 0                | 0             |
| 5. Mayong          | 13               | 5                | 18            |
| 6. Nalumsari       | 0                | 0                | 0             |
| 7. Batealit        | 14               | 2                | 16            |
| 8. Tahunan         | 30               | 1                | 31            |
| 9. Jepara          | 22               | 3                | 25            |
| 10. Mlonggo        | 2                | 0                | 2             |
| 11. Pakis Aji      | 0                | 0                | 0             |
| 12. Bangsri        | 1                | 0                | 1             |
| 13. Kembang        | 0                | 0                | 0             |
| 14. Keling         | 1                | 1                | 2             |
| 15. Donorojo       | 0                | 0                | 0             |
| 16. Karimunjawa    | 2                | 0                | 2             |
| <b>TOTAL</b>       | <b>113</b>       | <b>16</b>        | <b>129</b>    |

Sumber : Dinas Kependudukan & Catatan Sipil Kab.Jepara/  
 Source : Demography & Civil Registration Service of Jepara Regency

**Tabel 3.1.4** Banyaknya Mutasi Penduduk di Kabupaten Jepara 2017  
*Table* *Number of Population Mutation in Jepara Regency 2017*

| <b>KECAMATAN</b><br><i>Subdistrict</i> | <b>Lahir</b><br><i>Birth</i> | <b>Mati</b><br><i>Death</i> | <b>Datang</b><br><i>In Migration</i> | <b>Pindah</b><br><i>Out Migration</i> |
|--|------------------------------|-----------------------------|--------------------------------------|---------------------------------------|
| (1)                                    | (2)                          | (3)                         | (4)                                  | (5)                                   |
| 1. Kedung                              | 413                          | 311                         | 445                                  | 367                                   |
| 2. Pecangaan                           | 222                          | 360                         | 374                                  | 316                                   |
| 3. Kalinyamatan                        | 214                          | 297                         | 280                                  | 244                                   |
| 4. Welahan                             | 333                          | 228                         | 459                                  | 474                                   |
| 5. Mayong                              | 346                          | 345                         | 374                                  | 400                                   |
| 6. Nalumsari                           | 380                          | 267                         | 495                                  | 461                                   |
| 7. Batealit                            | 332                          | 307                         | 210                                  | 247                                   |
| 8. Tahunan                             | 451                          | 323                         | 269                                  | 335                                   |
| 9. Jepara                              | 294                          | 412                         | 354                                  | 490                                   |
| 10. Mlonggo                            | 384                          | 333                         | 262                                  | 310                                   |
| 11. Pakis Aji                          | 290                          | 221                         | 121                                  | 127                                   |
| 12. Bangsri                            | 513                          | 387                         | 309                                  | 304                                   |
| 13. Kembang                            | 318                          | 232                         | 217                                  | 250                                   |
| 14. Keling                             | 273                          | 244                         | 350                                  | 337                                   |
| 15. Donorojo                           | 220                          | 154                         | 352                                  | 345                                   |
| 16. Karimunjawa                        | 50                           | 26                          | 51                                   | 59                                    |
| <b>TOTAL</b>                           | <b>5 033</b>                 | <b>4 447</b>                | <b>4 922</b>                         | <b>5 066</b>                          |

Sumber : Dinas Kependudukan & Catatan Sipil Kab.Jepara/  
 Source : Demography & Civil Registration Service of Jepara Regency

**Tabel 3.1.5** **Distribusi dan Kepadatan Penduduk Menurut Kecamatan di Kabupaten Jepara, 2017**  
*Table 3.1.5 Population Distribution and Density by Subdistrict in Jepara Regency, 2017*

| <b>Kecamatan</b><br><i>Subdistrict</i> | <b>Persentase Penduduk</b><br><i>Percentage of Total Population</i> | <b>Kepadatan Penduduk per km<sup>2</sup></b><br><i>Population Density per sq.km</i> |
|--|---|---|
| (1)                                    | (2)   | (3)   |
| 1 Kedung                               | 6.45  | 1 833   |
| 2 Pecangaan                            | 7.06  | 2 438   |
| 3 Kalinyamatan                         | 5.37  | 2 715   |
| 4 Welahan                              | 6.21  | 2 747   |
| 5 Mayong                               | 7.50  | 1 410   |
| 6 Nalumsari                            | 6.15  | 1 321   |
| 7 Batealit                             | 7.14  | 983   |
| 8 Tahunan                              | 9.58  | 3 012   |
| 9 Jepara                               | 7.39  | 3 665   |
| 10 Mlonggo                             | 7.18  | 2 070   |
| 11 Pakis Aji                           | 5.05  | 1 020   |
| 12 Bangsri                             | 8.50  | 1 218   |
| 13 Kembang                             | 5.82  | 658   |
| 14 Keling                              | 5.18  | 515   |
| 15 Donorojo                            | 4.66  | 525   |
| 16 Karimunjawa                         | 0.78  | 134   |
| <b>Jepara</b>                          | <b>100.00</b>   | <b>1 218</b>  |

Sumber: Proyeksi Penduduk Kabupaten/Kota Provinsi Jawa Tengah 2010–2020

Source: *Indonesia Population Projection 2010–2020*

**Tabel 3.1.6** Jumlah Penduduk Menurut Kelompok Umur dan Jenis Kelamin di Kabupaten Jepara, 2017  
 Table Population by Age Group and Sex in Jepara Regency, 2017

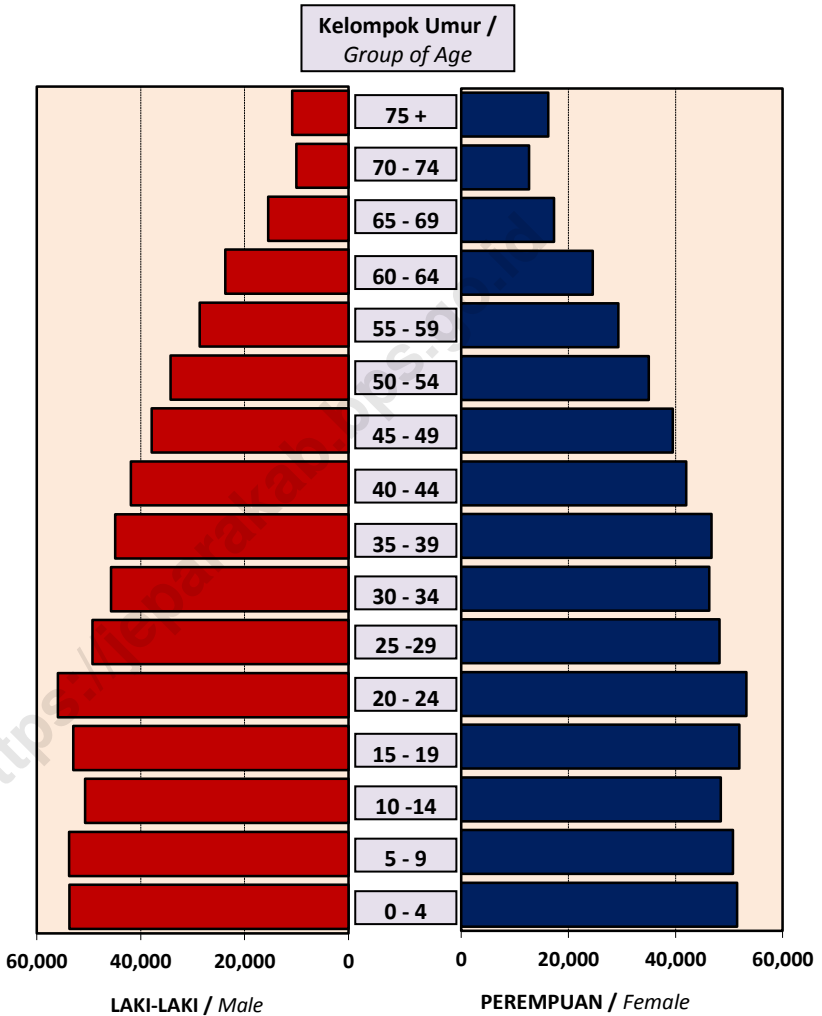
| Kelompok Umur<br><i>Age Group</i> | Jenis Kelamin/Sex        |                            |                        |
|-----------------------------------|--------------------------|----------------------------|------------------------|
|                                   | Laki-Laki<br><i>Male</i> | Perempuan<br><i>Female</i> | Jumlah<br><i>Total</i> |
| (1)                               | (2)                      | (3)                        | (4)                    |
| 0 - 4                             | 53 741                   | 51 469                     | 105 210                |
| 5 - 9                             | 53 758                   | 50 720                     | 104 478                |
| 10 - 14                           | 50 733                   | 48 432                     | 99 165                 |
| 15 - 19                           | 52 981                   | 51 887                     | 104 868                |
| 20 - 24                           | 55 972                   | 53 227                     | 109 199                |
| 25 - 29                           | 49 269                   | 48 188                     | 97 457                 |
| 30 - 34                           | 45 692                   | 46 260                     | 91 952                 |
| 35 - 39                           | 44 926                   | 46 717                     | 91 643                 |
| 40 - 44                           | 41 863                   | 42 007                     | 83 870                 |
| 45 - 49                           | 37 888                   | 39 497                     | 77 385                 |
| 50 - 54                           | 34 225                   | 34 982                     | 69 207                 |
| 55 - 59                           | 28 636                   | 29 341                     | 57 977                 |
| 60 - 64                           | 23 739                   | 24 520                     | 48 259                 |
| 65 - 69                           | 15 471                   | 17 289                     | 32 760                 |
| 70 - 74                           | 10 034                   | 12 644                     | 22 678                 |
| 75 +                              | 10 856                   | 16 234                     | 27 090                 |
| <b>Jumlah/Total</b>               | <b>609 784</b>           | <b>613 414</b>             | <b>1 223 198</b>       |

Sumber: Proyeksi Penduduk Kabupaten/Kota Provinsi Jawa Tengah 2010–2020

Source: Indonesia Population Projection 2010–2020



**Gambar 3.1** Piramida Penduduk Kabupaten Jepara, 2017  
*Figures 3.1* Pyramid of Population Jepara Regency, 2017



Sumber : Badan Pusat Statistik Kab.Jepara  
 Source : Central Board of Statistics of Jepara Regency

POPULATION and EMPLOYMENT

**Tabel 3.1.7 Penduduk Menurut Jenis Kelamin, Dewasa, dan Anak-anak Menurut Kecamatan di Kabupaten Jepara, 2017**  
*Table Population by Sex, Adult and Children by Subdistrict in Jepara Regency, 2017*

| Kecamatan<br>Subdistrict | Dewasa<br>Adult   |                     | Anak-anak<br>Children |                     | Jumlah<br>Total  |
|--------------------------|-------------------|---------------------|-----------------------|---------------------|------------------|
|                          | Laki-Laki<br>Male | Perempuan<br>Female | Laki-Laki<br>Male     | Perempuan<br>Female |                  |
|                          | (2)               | (3)                 | (4)                   | (5)                 |                  |
| 1 Kedung                 | 29 031            | 29 977              | 10 172                | 9 755               | 78 935           |
| 2 Pecangaan              | 31 579            | 32 941              | 11 068                | 10 722              | 86 310           |
| 3 Kalinyamatan           | 24 146            | 24 933              | 8 462                 | 8 115               | 65 656           |
| 4 Welahan                | 27 781            | 28 976              | 9 734                 | 9 432               | 75 923           |
| 5 Mayong                 | 33 728            | 34 826              | 11 819                | 11 334              | 91 707           |
| 6 Nalumsari              | 27 381            | 28 857              | 9 596                 | 9 391               | 75 225           |
| 7 Batealit               | 32 280            | 32 996              | 11 310                | 10 740              | 87 326           |
| 8 Tahunan                | 43 951            | 43 621              | 15 401                | 14 197              | 117 170          |
| 9 Jepara                 | 33 583            | 33 989              | 11 768                | 11 062              | 90 402           |
| 10 Mlonggo               | 32 926            | 32 678              | 11 538                | 10 635              | 87 777           |
| 11 Pakis Aji             | 22 952            | 23 228              | 8 041                 | 7 561               | 61 782           |
| 12 Bangsri               | 38 623            | 39 094              | 13 535                | 12 722              | 103 974          |
| 13 Kembang               | 25 892            | 27 287              | 9 074                 | 8 881               | 71 134           |
| 14 Keling                | 23 180            | 24 177              | 8 123                 | 7 869               | 63 349           |
| 15 Donorojo              | 20 968            | 21 653              | 7 347                 | 7 046               | 57 014           |
| 16 Karimunjawa           | 3 551             | 3 560               | 1 244                 | 1 159               | 9 514            |
| <b>Jepara</b>            | <b>451 552</b>    | <b>462 793</b>      | <b>158 232</b>        | <b>150 621</b>      | <b>1 223 198</b> |

Sumber: Proyeksi Penduduk Kabupaten/Kota Provinsi Jawa Tengah 2010–2020  
 Source: Indonesia Population Projection 2010–2020

**Tabel 3.1.6** **Kepadatan Penduduk Per Km<sup>2</sup> Menurut Kecamatan di Kabupaten Jepara, 2017**  
*Density of Population Per Km<sup>2</sup> by Subdistrict in Jepara Regency, 2017*

| <b>Kecamatan</b><br><i>Subdistrict</i> | <b>Banyaknya</b><br><b>Desa/</b><br><b>Kelurahan</b><br><i>Number of</i><br><i>Village</i> | <b>Luas Daerah</b><br><b>(Km<sup>2</sup>)</b><br><i>Land Area</i><br><i>(Km<sup>2</sup>)</i> | <b>Jumlah</b><br><b>Penduduk</b><br><i>Total of</i><br><i>Population</i> | <b>Kepadatan</b><br><b>Penduduk Per</b><br><b>Km<sup>2</sup></b><br><i>Density of</i><br><i>Population Per</i><br><i>Km<sup>2</sup></i> |
|--|--|--|--|---|
| (1)                                    | (2)  | (3)  | (4)  | (5)   |
| 1 Kedung                               | 18   | 43.063   | 78 935   | 1 833   |
| 2 Pecangaan                            | 12   | 35.399   | 86 310   | 2 438   |
| 3 Kalinyamatan                         | 12   | 24.179   | 65 656   | 2 715   |
| 4 Welahan                              | 15   | 27.642   | 75 923   | 2 747   |
| 5 Mayong                               | 18   | 65.043   | 91 707   | 1 410   |
| 6 Nalumsari                            | 15   | 56.965   | 75 225   | 1 321   |
| 7 Batealit                             | 11   | 88.879   | 87 326   | 983   |
| 8 Tahunan                              | 15   | 38.906   | 117 170  | 3 012   |
| 9 Jepara                               | 16   | 24.667   | 90 402   | 3 665   |
| 10 Mlonggo                             | 8  | 42.402   | 87 777   | 2 070   |
| 11 Pakis Aji                           | 8  | 60.553   | 61 782   | 1 020   |
| 12 Bangsri                             | 12   | 85.352   | 103 974  | 1 218   |
| 13 Kembang                             | 11   | 108.124  | 71 134   | 658   |
| 14 Keling                              | 12   | 123.116  | 63 349   | 515   |
| 15 Donorojo                            | 8  | 108.642  | 57 014   | 525   |
| 16 Karimunjawa                         | 4  | 71.200   | 9 514  | 134   |
| <b>Jepara</b>                          | <b>195</b>   | <b>1 004.132</b>   | <b>1 223 198</b>   | <b>1 218</b>  |

Sumber: Proyeksi Penduduk Kabupaten/Kota Provinsi Jawa Tengah 2010–2020  
 Source: *Indonesia Population Projection 2010–2020*

**Tabel 3.1.9 Banyaknya Transmigran per Kecamatan dan Daerah Tujuan 2017**  
*Table Number of Transmigrant per Subdistrict and Destination Region, 2017*

| KECAMATAN<br><i>Subdistrict</i> | Banyaknya/Number            |                        | Lokasi / Daerah Tujuan<br><i>Location/Destination Region</i> |
|---------------------------------|-----------------------------|------------------------|--|
|                                 | KK<br><i>Head of Family</i> | Jiwa<br><i>Persons</i> |  |
| (1)                             | (2)                         | (3)                    | (4)  |
| 1. Kedung                       | -                           | -                      |  |
| 2. Pecangaan                    | -                           | -                      |  |
| 3. Kalinyamatan                 | -                           | -                      |  |
| 4. Welahan                      | -                           | -                      |  |
| 5. Mayong                       | 5                           | 16                     | Tanjung Selor Bulungan KalTara                               |
| 6. Nalumsari                    | -                           | -                      |  |
| 7. Batealit                     | -                           | -                      |  |
| 8. Tahunan                      | -                           | -                      |  |
| 9. Jepara                       | -                           | -                      |  |
| 10. Mlonggo                     | -                           | -                      |  |
| 11. Pakis Aji                   | -                           | -                      |  |
| 12. Bangsri                     | -                           | -                      |  |
| 13. Kembang                     | -                           | -                      |  |
| 14. Keling                      | -                           | -                      |  |
| 15. Donorojo                    | -                           | -                      |  |
| 16. Karimunjawa                 | -                           | -                      |  |
| <b>TOTAL</b>                    | <b>5</b>                    | <b>16</b>              |  |

Sumber : Dinas Koperasi, Usaha Kecil Menengah, Tenaga Kerja dan Transmigrasi Kab. Jepara

**3.2 KETENAGAKERJAAN/EMPLOYMENT**

**Jumlah Penduduk Berumur 15 Tahun Keatas Menurut Jenis Kegiatan Selama Seminggu yang Lalu dan Jenis Kelamin di**

**Tabel 3.2.1 Kabupaten Jepara, 2017**

*Table Population Aged 15 Years and Over by Type of Activity During The Previous Week and Sex in Jepara Regency, 2017*

| Kegiatan Utama<br><i>Main Activity</i>   | Jenis Kelamin/Sex        |                            |                        |
|--|--------------------------|----------------------------|------------------------|
|  | Laki-laki<br><i>Male</i> | Perempuan<br><i>Female</i> | Jumlah<br><i>Total</i> |
| (1)  | (2)                      | (3)                        | (4)                    |
| <b>Angkatan Kerja/Economically Active</b>  | <b>374 387</b>           | <b>266 006</b>             | <b>640 393</b>         |
| Bekerja/ <i>Working</i>  | 352 570                  | 256 821                    | 609 391                |
| Pengangguran Terbuka/ <i>Unemployment</i>  | 21 817                   | 9 185                      | 31 002                 |
| <b>Bukan Angkatan Kerja<br/>Economically Inactive</b>                                | <b>78 418</b>            | <b>197 959</b>             | <b>276 377</b>         |
| Sekolah/ <i>Attending School</i>   | 40 495                   | 31 533                     | 72 028                 |
| Mengurus Rumah Tangga/ <i>Housekeeping</i>   | 7 759                    | 142 758                    | 150 517                |
| Lainnya/ <i>Others</i>   | 30 164                   | 23 668                     | 53 832                 |
| <b>Jumlah/Total</b>  | <b>452 805</b>           | <b>463 965</b>             | <b>916 770</b>         |
| <b>Tingkat Partisipasi Angkatan Kerja<br/>Economically Active Participation Rate</b> | <b>82.68</b>             | <b>57.33</b>               | <b>69.85</b>           |
| <b>Tingkat Pengangguran/Unemployment Rate</b>  | <b>5.83</b>              | <b>3.45</b>                | <b>4.84</b>            |

Sumber: Survei Angkatan Kerja Nasional Agustus  
Source: August National Labor Force Survey

**Jumlah Penduduk Berumur 15 Tahun Ke Atas Menurut Pendidikan Tertinggi yang Ditamatkan dan Jenis Kegiatan Selama Seminggu yang Lalu di Kabupaten Jepara, 2017**

**Tabel 3.2.2**  
**Table**

*Population Aged 15 Years and Over by Educational Attainment and Type of Activity During The Previous Week in Jepara Regency, 2017*

| Pendidikan Tertinggi yang Ditamatkan<br><i>Educational Attainment</i> | Angkatan Kerja/ <i>Economically Active</i> |   |                | Bukan Angkatan Kerja<br><i>Economically Inactive</i> |
|---|--|---|----------------|--|
|   | Bekerja<br><i>Working</i>                  | Pengangguran Terbuka<br><i>Unemployment</i> | Jumlah Total   |  |
| (1)   | (2)  | (3)   | (4)            | (5)  |
| Tidak/Belum Pernah Sekolah<br><i>No Schooling</i>                     | 13 012                                     | 0   | 13 012         | 32 622   |
| Tidak/Belum Tamat SD <i>Not Yet Completed Primary School</i>          | 62 548                                     | 750   | 63 298         | 46 712   |
| Sekolah Dasar/ <i>Primary School</i>                                  | 189 995                                    | 3 458                                       | 193 453        | 63 546   |
| Sekolah Menengah Pertama/ <i>Junior High School</i>                   | 170 687                                    | 10 503                                      | 181 190        | 95 806   |
| Sekolah Menengah Atas/ <i>Senior High School</i>                      | 108 512                                    | 7 300                                       | 115 812        | 35 985   |
| Sekolah Menengah Atas Kejuruan/ <i>Vocational Senior High School</i>  | 32 737                                     | 7 348                                       | 40 085         | 4 668  |
| Diploma I/II/III/Akademi  | 6 584                                      | 0   | 6 584          | 488  |
| Diploma I/II/III/Academy  |  |   |                |  |
| Universitas/ <i>University</i>  | 25 316                                     | 1 643                                       | 26 959         | 1 818  |
| <b>Jumlah / Total</b>   | <b>609 391</b>                             | <b>31 002</b>                               | <b>640 393</b> | <b>281 645</b>                                       |

Sumber: Survei Angkatan Kerja Nasional Agustus  
Source: August National Labor Force Survey

**Jumlah Penduduk Berumur 15 Tahun Keatas yang Bekerja Selama Seminggu yang Lalu Menurut Kelompok Umur dan Jenis Kelamin di Kabupaten Jepara, 2017**

**Tabel 3.2.3** *Population Aged 15 Years and Over Who Worked During the Previous Week by Age Group and Sex in Jepara Regency, 2017*

| Kelompok Umur<br><i>Age Group</i> | Jenis Kelamin/Sex        |                            |                        |
|-----------------------------------|--------------------------|----------------------------|------------------------|
|                                   | Laki-laki<br><i>Male</i> | Perempuan<br><i>Female</i> | Jumlah<br><i>Total</i> |
| (1)                               | (2)                      | (3)                        | (4)                    |
| 15 - 19                           | 16 071                   | 14 540                     | 30 611                 |
| 20 - 24                           | 35 250                   | 19 844                     | 55 094                 |
| 25 - 29                           | 36 922                   | 19 166                     | 56 088                 |
| 30 - 34                           | 48 146                   | 30 830                     | 78 976                 |
| 35 - 39                           | 42 063                   | 47 137                     | 89 200                 |
| 40 - 44                           | 42 064                   | 36 986                     | 79 050                 |
| 45 - 49                           | 45 433                   | 30 137                     | 75 570                 |
| 50 - 54                           | 24 944                   | 17 496                     | 42 440                 |
| 55 - 59                           | 24 989                   | 20 308                     | 45 297                 |
| 60 +                              | 36 688                   | 20 377                     | 57 065                 |
| <b>Jumlah / Total</b>             | <b>352 570</b>           | <b>256 821</b>             | <b>609 391</b>         |

Sumber: Survei Angkatan Kerja Nasional Agustus  
 Source: August National Labor Force Survey

POPULATION and EMPLOYMENT

**Jumlah Penduduk Berumur 15 Tahun Ke Atas yang Bekerja Selama Seminggu yang Lalu Menurut Lapangan Pekerjaan Utama dan Jenis Kelamin di Kabupaten Jepara, 2017**

**Tabel 3.2.4**  
*Table*

*Population Aged 15 Years and Over Who Worked During the Previous Week by Main Industry and Sex in Jepara Regency, 2017*

| Lapangan Pekerjaan Utama <sup>1</sup><br><i>Main Industry <sup>1</sup></i> | Jenis Kelamin/Sex        |                            |                        |
|--|--------------------------|----------------------------|------------------------|
|  | Laki-laki<br><i>Male</i> | Perempuan<br><i>Female</i> | Jumlah<br><i>Total</i> |
| (1)  | (2)                      | (3)                        | (4)                    |
| 1  | 57 681                   | 27 186                     | 84 867                 |
| 2  | 3 650                    | 2 422                      | 6 072                  |
| 3  | 158 767                  | 108 804                    | 267 571                |
| 4  | 3 907                    | 0                          | 3 907                  |
| 5  | 41 469                   | 697                        | 42 166                 |
| 6  | 35 044                   | 76 625                     | 111 669                |
| 7  | 16 014                   | 1 062                      | 17 076                 |
| 8  | 4 068                    | 2 012                      | 6 080                  |
| 9  | 31 970                   | 38 013                     | 69 983                 |
| <b>Jumlah / Total</b>  | <b>352 570</b>           | <b>256 821</b>             | <b>609 391</b>         |

Keterangan/Note: <sup>1</sup>

- 1 Pertanian, Kehutanan, Perburuan, dan Perikanan/*Agriculture, Forestry, Hunting, and Fisheries*
- 2 Pertambangan dan Penggalian/*Mining and Quarrying*
- 3 Industri Pengolahan/*Manufacturing Industry*
- 4 Listrik, Gas, dan Air/*Electricity, Gas, and Water*
- 5 Bangunan/*Construction*
- 6 Perdagangan Besar, Eceran, Rumah Makan, dan Hotel/*Wholesale Trade, Retail Trade, Restaurants, and Hotels*
- 7 Angkutan, Pergudangan, dan Komunikasi/*Transportation, Warehousing, and Communication*
- 8 Keuangan, Asuransi, Usaha Persewaan Bangunan, Tanah, dan Jasa Perusahaan/*Financial, Insurance, Real Estate, and Business Services*
- 9 Jasa Kemasyarakatan, Sosial, dan Perorangan/*Community, Social, and Personal Services*

Source: August National Labor Force Survey



**Tabel 3.2.5** Jumlah Penduduk Berumur 15 Tahun Ke Atas yang Bekerja Selama Seminggu yang Lalu Menurut Jumlah Jam Kerja Seluruhnya dan Jenis Kelamin di Kabupaten Jepara, 2017  
*Table 3.2.5 Population Aged 15 Years and Over Who Worked During the Previous Week by Total Working Hours and Sex in Jepara Regency, 2017*

| Jumlah Jam Kerja Seluruhnya (jam)<br><i>Total Working Hours (hours)</i> | Jenis Kelamin/Sex        |                            |                        |
|---|--------------------------|----------------------------|------------------------|
|   | Laki-laki<br><i>Male</i> | Perempuan<br><i>Female</i> | Jumlah<br><i>Total</i> |
| (1)   | (2)                      | (3)                        | (4)                    |
| 0 <sup>1</sup>  | 14 679                   | 4 222                      | 18 901                 |
| 1 - 7   | 702                      | 1 664                      | 2 366                  |
| 8 - 14  | 9 618                    | 16 911                     | 26 529                 |
| 15 - 24   | 11 810                   | 23 556                     | 35 366                 |
| 25 - 34   | 27 486                   | 34 687                     | 62 173                 |
| 35 +  | 288 275                  | 175 781                    | 464 056                |
| <b>Jumlah / Total</b>   | <b>352 570</b>           | <b>256 821</b>             | <b>609 391</b>         |

Keterangan/Note: <sup>1</sup> Sementara tidak bekerja/Temporarily out of work

Sumber: Survei Angkatan Kerja Nasional Agustus

Source: August National Labor Force Survey

**Jumlah Penduduk Berumur 15 Tahun Ke Atas yang Bekerja Selama Seminggu yang Lalu Menurut Jumlah Jam Kerja Pada Pekerjaan Utama dan Jenis Kelamin di Kabupaten Jepara, 2017**

**Tabel 3.2.6** *Population Aged 15 Years and Over Who Worked During the Previous Week by Number of Working Hours on Main Industry and Sex in Jepara Regency, 2017*

| Jumlah Jam Kerja Pada Pekerjaan Utama (jam)<br><i>Number of Working Hours on Main Industry (hours)</i> | Jenis Kelamin/Sex        |                            |                        |
|--|--------------------------|----------------------------|------------------------|
|  | Laki-laki<br><i>Male</i> | Perempuan<br><i>Female</i> | Jumlah<br><i>Total</i> |
| (1)  | (2)                      | (3)                        | (4)                    |
| 0 <sup>1</sup>   | 15 257                   | 4 827                      | 20 084                 |
| 1–14   | 10 322                   | 19 674                     | 29 996                 |
| 15–24  | 14 818                   | 25 300                     | 40 118                 |
| 25–34  | 31 689                   | 35 979                     | 67 668                 |
| 35–44  | 101 315                  | 81 822                     | 183 137                |
| 45 +   | 179 169                  | 89 219                     | 268 388                |
| <b>Jumlah / Total</b>  | <b>352 570</b>           | <b>256 821</b>             | <b>609 391</b>         |

Keterangan/Note: <sup>1</sup> Sementara tidak bekerja/*Temporarily out of work*

Sumber: Survei Angkatan Kerja Nasional Agustus

Source: August National Labor Force Survey

**Jumlah Penduduk Berumur 15 Tahun Ke Atas yang Bekerja Selama Seminggu yang Lalu Menurut Status Pekerjaan Utama dan Jenis Kelamin di Kabupaten Jepara, 2017**

**Tabel 3.2.7**  
*Table*

*Population Aged 15 Years and Over Who Worked During the Previous Week by Main Employment Status and Sex in Jepara Regency, 2017*

| Status Pekerjaan Utama<br><i>Main Employment Status</i>  | Jenis Kelamin/ <i>Sex</i> |                            |                        |
|--|---------------------------|----------------------------|------------------------|
|  | Laki-laki<br><i>Male</i>  | Perempuan<br><i>Female</i> | Jumlah<br><i>Total</i> |
| (1)  | (2)                       | (3)                        | (4)                    |
| Berusaha sendiri<br><i>Own account worker</i>  | 49 983                    | 57 618                     | 107 601                |
| Berusaha dibantu buruh tidak tetap/buruh tak dibayar<br><i>Employer assisted by temporary worker/unpaid worker</i> | 42 943                    | 30 901                     | 73 844                 |
| Berusaha dibantu buruh tetap/buruh dibayar<br><i>Employer assisted by permanent worker/paid worker</i>             | 3 601                     | 2 738                      | 6 339                  |
| Buruh/Karyawan/Pegawai<br><i>Regular employee</i>  | 180 646                   | 119 873                    | 300 519                |
| Pekerja bebas<br><i>Casual employee</i>  | 65 095                    | 16 264                     | 81 359                 |
| Pekerja keluarga/tak dibayar<br><i>Family worker/unpaid worker</i>   | 10 302                    | 29 427                     | 39 729                 |
| <b>Jumlah / <i>Total</i></b>   | <b>352 570</b>            | <b>256 821</b>             | <b>609 391</b>         |

Sumber: Survei Angkatan Kerja Nasional Agustus  
Source: August National Labor Force Survey

POPULATION and EMPLOYMENT

**Jumlah Penduduk Berumur 15 Tahun Menurut Mata  
Pencapaian / Pekerjaan dan Jenis Kelamin di Kabupaten  
Jepara, 2017**

**Tabel**

**3.2.8**

*Table*

*Population Aged 15 Years by Main Industry and Sex in Jepara  
Regency, 2017*

| Mata Pencapaian / Pekerjaan<br><i>Main Industry</i> | Jenis Kelamin/Sex        |                            |                        |
|---|--------------------------|----------------------------|------------------------|
|   | Laki-laki<br><i>Male</i> | Perempuan<br><i>Female</i> | Jumlah<br><i>Total</i> |
| (1)   | (2)                      | (3)                        | (4)                    |
| 1 Belum / Tidak bekerja                             | 24 752                   | 18 133                     | 42 885                 |
| 2 Mengurus rumah tangga                             | 198                      | 117 213                    | 117 411                |
| 3 Pelajar / Mahasiswa                               | 60 032                   | 90 755                     | 150 787                |
| 4 Pensiunan   | 2 365                    | 1 074                      | 3 439                  |
| 5 Pegawai Negeri Sipil                              | 5 482                    | 3 861                      | 9 343                  |
| 6 Tentara Nasional Indonesia                        | 350                      | 7                          | 357                    |
| 7 Kepolisian RI                                     | 660                      | 50                         | 710                    |
| 8 Perdagangan                                       | 5 104                    | 9 073                      | 14 177                 |
| 9 Petani  | 38 174                   | 38 232                     | 76 406                 |
| 10 Peternak   | 1 050                    | 446                        | 1 496                  |
| 11 Nelayan/Perikanan                                | 6 901                    | 71                         | 6 972                  |
| 12 Industri   | 2 865                    | 2 384                      | 5 249                  |
| 13 Konstruksi                                       | 1 399                    | 34                         | 1 433                  |
| 14 Transportasi                                     | 1 286                    | 5                          | 1 291                  |
| 15 Karyawan Swasta                                  | 67 092                   | 37 985                     | 105 077                |
| 16 Karyawan BUMN                                    | 928                      | 483                        | 1 411                  |
| 17 Karyawan BUMD                                    | 192                      | 104                        | 296                    |
| 18 Karyawan Honoror                                 | 410                      | 351                        | 761                    |
| <b>Jumlah / Total</b>                               | <b>219 240</b>           | <b>320 261</b>             | <b>539 501</b>         |

Sumber: Dinas Koperasi, Usaha Mikro Kecil Menengah Tenaga Kerja dan Transmigrasi Kab.Jepara

Source: Cooperation, Middle Smal Micro Effort, Man Power and Transmigration of Jepara Regency

*Lanjutan Tabel / Continued Table 3.2.8*

| Mata Pencaharian / Pekerjaan<br><i>Main Industry</i> | Jenis Kelamin/Sex        |                            |                        |
|--|--------------------------|----------------------------|------------------------|
|  | Laki-laki<br><i>Male</i> | Perempuan<br><i>Female</i> | Jumlah<br><i>Total</i> |
| (1)  | (2)                      | (3)                        | (4)                    |
| 19 Buruh Harian Lepas                                | 22 214                   | 14 907                     | 37 121                 |
| 20 BuruhTani/Perkebunan                              | 4 939                    | 5 700                      | 10 639                 |
| 21 Buruh Nelayan/Perikanan                           | 560                      | 23                         | 583                    |
| 22 Buruh Peternakan                                  | 32                       | 17                         | 49                     |
| 23 Pembantu Rumah Tangga                             | 0                        | 154                        | 154                    |
| 24 Tukang Cukur                                      | 30                       | 1                          | 31                     |
| 25 Tukang Listrik                                    | 65                       | 1                          | 66                     |
| 26 Tukang Batu                                       | 2 221                    | 6                          | 2 227                  |
| 27 Tukang kayu                                       | 26 647                   | 98                         | 26 745                 |
| 28 Tukang Sol Sepatu                                 | 40                       | 6                          | 46                     |
| 29 Tukang Las/Pandai Besi                            | 127                      | 1                          | 128                    |
| 30 Tukang Jahit                                      | 311                      | 3 749                      | 4 060                  |
| 31 Tukang Gigi                                       | 6                        | 5                          | 11                     |
| 32 Penata Rias                                       | 3                        | 56                         | 59                     |
| 33 Penata Busana                                     | 1                        | 8                          | 9                      |
| 34 Penata Rambut                                     | 42                       | 41                         | 83                     |
| 35 Mekanik   | 475                      | 0                          | 475                    |
| 36 Seniman   | 90                       | 11                         | 101                    |
| 37 Tabib   | 11                       | 2                          | 13                     |
| 38 Paraji  | 11                       | 1                          | 12                     |

Sumber: Dinas Koperasi, Usaha Mikro Kecil Menengah Tenaga Kerja dan Transmigrasi Kab.Jepara  
 Source: *Cooperation, Middle Smal Micro Effort, Man Power and Transmigration of Jepara Regency*

POPULATION and EMPLOYMENT

Lanjutan Tabel / Continued Table 3.2.8

| Mata Pencaharian / Pekerjaan<br><i>Main Industry</i> | Jenis Kelamin/Sex        |                            |                        |
|--|--------------------------|----------------------------|------------------------|
|  | Laki-laki<br><i>Male</i> | Perempuan<br><i>Female</i> | Jumlah<br><i>Total</i> |
| (1)  | (2)                      | (3)                        | (4)                    |
| 39 Perancang Busana                                  | 0                        | 4                          | 4                      |
| 40 Penerjemah  | 0                        | 1                          | 1                      |
| 41 Imam Masjid                                       | 11                       | 0                          | 11                     |
| 42 Pendeta   | 68                       | 10                         | 78                     |
| 43 Pastor  | 1                        | 0                          | 1                      |
| 44 Wartawan  | 33                       | 3                          | 36                     |
| 45 Ustadz/Mubaligh                                   | 145                      | 32                         | 177                    |
| 46 Juru Masak  | 2                        | 7                          | 9                      |
| 47 Promotor Acara                                    | 1                        | 0                          | 1                      |
| 48 Anggota DPR-RI                                    | 0                        | 0                          | 0                      |
| 49 anggota DPD                                       | 0                        | 0                          | 0                      |
| 50 Anggota BPK                                       | 1                        | 2                          | 3                      |
| 51 Presiden  | 0                        | 0                          | 0                      |
| 52 Wakil Presiden                                    | 0                        | 0                          | 0                      |
| 53 Anggota Mahkamah Konstitusi                       | 0                        | 0                          | 0                      |
| 54 Anggota kabinet/Kementrian                        | 0                        | 0                          | 0                      |
| 55 Duta Besar  | 0                        | 0                          | 0                      |
| 56 Gubernur  | 0                        | 0                          | 0                      |
| 57 Wakil Gubernur                                    | 0                        | 0                          | 0                      |
| 58 Bupati  | 1                        | 0                          | 1                      |

Sumber: Dinas Koperasi, Usaha Mikro Kecil Menengah Tenaga Kerja dan Transmigrasi Kab.Jepara  
 Source: Cooperation, Middle Smal Micro Effort, Man Power and Transmigration of Jepara Regency

*Lanjutan Tabel / Continued Table 3.2.8*

| Mata Pencaharian / Pekerjaan<br><i>Main Industry</i> | Jenis Kelamin/Sex        |                            |                        |
|--|--------------------------|----------------------------|------------------------|
|  | Laki-laki<br><i>Male</i> | Perempuan<br><i>Female</i> | Jumlah<br><i>Total</i> |
| (1)  | (2)                      | (3)                        | (4)                    |
| 59 Wakil Bupati                                      | 1                        | 0                          | 1                      |
| 60 Walikota  | 0                        | 0                          | 0                      |
| 61 Wakil Walikota                                    | 0                        | 0                          | 0                      |
| 62 Anggota DPRD Provinsi                             | 0                        | 0                          | 0                      |
| 63 Anggota DPRD Kabupaten/Kota                       | 20                       | 1                          | 21                     |
| 64 Dosen   | 110                      | 69                         | 179                    |
| 65 Guru  | 2 951                    | 5 105                      | 8 056                  |
| 66 Pilot   | 0                        | 0                          | 0                      |
| 67 Pengacara   | 20                       | 3                          | 23                     |
| 68 Notaris   | 14                       | 7                          | 21                     |
| 69 Arsitek   | 19                       | 2                          | 21                     |
| 70 Akuntan   | 6                        | 3                          | 9                      |
| 71 Konsultan   | 7                        | 3                          | 10                     |
| 72 Dokter  | 109                      | 145                        | 254                    |
| 73 Bidan   | 0                        | 576                        | 576                    |
| 74 Perawat   | 227                      | 455                        | 682                    |
| 75 Apoteker  | 10                       | 45                         | 55                     |
| 76 Psikiater/Psikolog                                | 2                        | 1                          | 3                      |
| 77 Penyiar Televisi                                  | 2                        | 1                          | 3                      |
| 78 Penyiar Radio                                     | 5                        | 5                          | 10                     |

Sumber: Dinas Koperasi, Usaha Mikro Kecil Menengah Tenaga Kerja dan Transmigrasi Kab.Jepara  
 Source: Cooperation, Middle Smal Micro Effort, Man Power and Transmigration of Jepara Regency

POPULATION and EMPLOYMENT

Lanjutan Tabel / Continued Table 3.2.8

| Mata Pencaharian / Pekerjaan<br><i>Main Industry</i> | Jenis Kelamin/Sex        |                            |                        |
|--|--------------------------|----------------------------|------------------------|
|  | Laki-laki<br><i>Male</i> | Perempuan<br><i>Female</i> | Jumlah<br><i>Total</i> |
| (1)  | (2)                      | (3)                        | (4)                    |
| 79 Pelaut  | 58                       | 2                          | 60                     |
| 80 Peneliti  | 9                        | 4                          | 13                     |
| 81 Sopir   | 3 548                    | 1                          | 3 549                  |
| 82 Pialang   | 5                        | 3                          | 8                      |
| 83 Paranormal  | 5                        | 3                          | 8                      |
| 84 Pedagang  | 3 865                    | 5 854                      | 9 719                  |
| 85 Perangkat Desa                                    | 1 309                    | 128                        | 1 437                  |
| 86 Kepala Desa                                       | 105                      | 9                          | 114                    |
| 87 Biarawati   | 5                        | 2                          | 7                      |
| 88 Wiraswasta  | 149 012                  | 79 799                     | 228 811                |
| 89 Lainnya   | 20                       | 15                         | 35                     |
| <b>Jumlah / Total</b>                                | <b>438 772</b>           | <b>437 348</b>             | <b>876 120</b>         |

Sumber: Dinas Koperasi, Usaha Mikro Kecil Menengah Tenaga Kerja dan Transmigrasi Kab.Jepara

Source: Cooperation, Middle Smal Micro Effort, Man Power and Transmigration of Jepara Regency



**Banyaknya Pencari Kerja yang Belum Ditempatkan dan  
Lowongan yang Belum Dipenuhi Menurut Jabatan di Kabupaten  
Jepara, 2017**

**Tabel 3.2.9**  
**Table**

*Number of Job Seeker Who Have Not Placed Yet and Number of  
Vacancy Which Have Not Filled Yet By Position in Jepara Regency,  
2017*

| JENIS JABATAN /<br>PEKERJAAN<br><i>Type of Position /<br/>Job</i>  | Pencari Kerja yang<br>Belum Ditempatkan<br><i>Age Classification of Job Seeker<br/>Who Have Not Placed Yet</i> |       |        | Lowongan Yang<br>Belum Dipenuhi<br><i>Vacancy Which<br/>Has Not Filled Yet</i> |       |       |
|--|--|-------|--------|--|-------|-------|
|  | Lk   | Pr    | Jml    | Lk   | Pr    | Jml   |
|  | M  | F     | Total  | M  | F     | Total |
|  | (1)  | (2)   | (3)    | (4)  | (5)   | (6)   |
| <b>1. Tenaga Profesional</b><br><i>Profesional Staff</i>   | 3 999  | 9 098 | 13 097 | -  | -     | -     |
| <b>Tenaga Tehnis</b><br><i>Technical Staff</i>   |  |       |        |  |       |       |
| <b>2. Tenaga Kepemimpinan</b><br><i>Management Staff</i>   | -  | -     | -      | -  | -     | -     |
| <b>Ketatalaksanaan</b><br><i>Secretariat Tasks</i>   |  |       |        |  |       |       |
| <b>3. Tenaga TU dan Yang<br/>Berhubungan Dgn Itu</b><br><i>Administrative Staff and<br/>Something Which is<br/>Related With It</i> | 53   | 92    | 145    | -  | -     | -     |
| <b>4. Tenaga Usaha</b><br><i>Penjualan</i><br><i>Marketing Staff</i>   | 4 304  | 2 125 | 6 429  | 928  | 3 756 | 4 684 |
| <b>5. Tenaga Usaha Jasa</b><br><i>Service Effort Staff</i>   | 3 046  | 1 206 | 4 252  | 621  | 1 617 | 2 238 |

Sumber: Dinas Koperasi, Usaha Mikro Kecil Menengah Tenaga Kerja dan Transmigrasi Kab.Jepara

Source: Cooperation, Middle Smal Micro Effort, Man Power and Transmigration of Jepara Regency

Lanjutan Tabel / Continued Table 3.2.9

| JENIS JABATAN /<br>PEKERJAAN<br>Type of Position /<br>Job  | Pencari Kerja yang<br>Belum Ditempatkan<br>Age Classification of Job Seeker<br>Who Have Not Placed Yet |               |               | Lowongan Yang<br>Belum Dipenuhi<br>Vacancy Which<br>Has Not Filled Yet |               |               |
|--|--|---------------|---------------|--|---------------|---------------|
|  | Lk   | Pr            | Jml           | Lk   | Pr            | Jml           |
|  | M  | F             | Total         | M  | F             | Total         |
|  | (1)  | (2)           | (3)           | (4)  | (5)           | (6)           |
| 6. Tenaga Usaha,<br>Pertanian, Peternakan,<br>Perikanan, Perburuan<br>Agriculture, Poultry,<br>Fishery, Hunt Staff | -  | -             | -             | -  | -             | -             |
| 7. Tenaga Produksi,<br>Operator dan Tenaga<br>Kerja Kasar<br>Production Staff,<br>Operator and Manual<br>Labour    | 1 503  | 4 802         | 6 305         | 1 226  | 7 078         | 8 304         |
| <b>Jumlah / Total</b>  | <b>12 905</b>  | <b>17 323</b> | <b>30 228</b> | <b>2 775</b>   | <b>12 451</b> | <b>15 226</b> |

Sumber: Dinas Koperasi, Usaha Mikro Kecil Menengah Tenaga Kerja dan Transmigrasi Kab.Jepara  
Source: Cooperation, Middle Smal Micro Effort, Man Power and Transmigration of Jepara Regency

**Banyaknya Pencari Kerja yang Belum Ditempatkan dan  
Lowongan yang Belum Dipenuhi Menurut Golongan Umur di  
Kabupaten Jepara, 2017**

**Tabel 3.2.10**  
*Table*

*Number of Job Seeker Who Have Not Placed Yet and Number of  
Vacancy Which Have Not Filled Yet By Age Classification in Jepara  
Regency, 2017*

| Golongan Umur<br><i>Age Classification</i> | Pencari Kerja<br>Yang Belum Ditempatkan<br><i>Age Classification of Job Seeker<br/>Who Have Not Placed Yet</i> |               |               | Lowongan Yang<br>Belum Dipenuhi<br><i>Vacancy Which<br/>Has Not Filled Yet</i> |               |               |
|--|--|---------------|---------------|--|---------------|---------------|
|  | Lk   | Pr            | Jml           | Lk   | Pr            | Jml           |
|  | <i>M</i>   | <i>F</i>      | <i>Total</i>  | <i>M</i>   | <i>F</i>      | <i>Total</i>  |
| (1)  | (2)  | (3)           | (4)           | (5)  | (6)           | (7)           |
| 10-24 Thn                                  | 5 815  | 6 760         | 12 575        | 1 332  | 6 921         | 8 253         |
| 25-54 Thn                                  | 5 413  | 5 618         | 11 031        | 1 327  | 5 505         | 6 832         |
| 55 Thn                                     | 121  | 51            | 172           | 116  | 25            | 141           |
| <b>Jumlah / Total</b>                      | <b>11 349</b>  | <b>12 429</b> | <b>23 778</b> | <b>2 775</b>   | <b>12 451</b> | <b>15 226</b> |

Sumber:  
Source:

Dinas Koperasi, Usaha Mikro Kecil Menengah Tenaga Kerja dan Transmigrasi Kab.Jepara  
*Cooperation, Middle Smal Micro Effort, Man Power and Transmigration of Jepara Regency*

**Tabel 3.2.11** Pasar Kerja Menurut Tingkat Pendidikan di Kabupaten Jepara, 2017  
*Table Job Market By The Range of Education in Jepara Regency, 2017*

| TINGKAT<br>PENDIDIKAN<br><i>Level of<br/>Education</i> | Yang Belum<br>Ditempat-<br>kan Pada<br>Tahun Lalu<br><i>Not Yet<br/>Placed<br/>Last Year</i> |              | Yang<br>Terdaftar<br>Dalam<br>Tahun Ini<br><i>Registrated<br/>This Year</i> |              | Yang<br>Ditempat-<br>kan Dalam<br>Tahun Ini<br><i>Placed<br/>This Year</i> |              | Yang<br>Dihapus-<br>kan Dalam<br>Tahun Ini<br><i>Eliminated<br/>This Year</i> |              | Yang Belum<br>Ditempat-<br>kan Dalam<br>Tahun Ini<br><i>Not Yet<br/>Placed<br/>This Year</i> |               |      |
|--|--|--------------|---|--------------|--|--------------|---|--------------|--|---------------|------|
|  | Lk   | Pr           | Lk  | Pr           | Lk   | Pr           | Lk  | Pr           | Lk   | Pr            |      |
|  | M  | F            | M   | F            | M  | F            | M   | F            | M  | F             |      |
|  | (1)  | (2)          | (3)   | (4)          | (5)  | (6)          | (7)   | (8)          | (9)  | (10)          | (11) |
|  | 1. Tdk Tmt SD  | -            | -   | -            | -  | -            | -   | -            | -  | -             | -    |
| 2. SD  | 186  | 641          | 439   | 1 671        | 41   | 411          | 21  | 16           | 563  | 1 885         |      |
| 3. SLTP  | 1,786  | 1,667        | 1 721   | 3 984        | 247  | 1 245        | 72  | 380          | 3 188  | 4 026         |      |
| 4. SMA / SMK   | 3,325  | 2,267        | 4 399   | 5 163        | 1 241  | 3 066        | 249   | 548          | 6 234  | 3 820         |      |
| 5. DI/DII  | 9  | 11           | 2   | 12           | 1  | 4            | -   | 4            | 10   | 15            |      |
| 6. D III   | 51   | 178          | 34  | 733          | 9  | 116          | 1   | 9            | 75   | 786           |      |
| 7. D IV/S1   | 339  | 486          | 978   | 1 507        | 17   | 52           | 26  | 56           | 1 274  | 1 883         |      |
| 8. S2/S3   | 3  | 4            | 2   | 11           | -  | -            | -   | 3            | 5  | 12            |      |
| <b>TOTAL</b>   | <b>5,699</b>   | <b>5,254</b> | <b>7 575</b>  | <b>#####</b> | <b>1 556</b>   | <b>4 894</b> | <b>369</b>  | <b>1 016</b> | <b>11 349</b>  | <b>12 427</b> |      |

Sumber: Dinas Koperasi, Usaha Mikro Kecil Menengah Tenaga Kerja dan Transmigrasi Kab.Jepara  
 Source: *Cooperation, Middle Smal Micro Effort, Man Power and Transmigratation of Jepara Regency*

**Tabel 3.2.12** **Banyaknya Organisasi Pekerja Dirinci Menurut Unit Kerja di Kabupaten Jepara, 2017**  
*Number of Labor Union Unit In The Company By Job Unit in Jepara Regency, 2017*

| UNIT KERJA /<br>PERUSAHAAN<br><i>Job Unit / Company</i> | Banyaknya                    | Banyaknya Anggota        |                            |                        |
|---|------------------------------|--------------------------|----------------------------|------------------------|
|   | Unit Kerja                   | <i>Number of Members</i> |                            |                        |
|   | <i>Number of Labor Union</i> | Laki-laki<br><i>Male</i> | Perempuan<br><i>Female</i> | Jumlah<br><i>Total</i> |
|   | <i>Units</i>                 |                          |                            |                        |
| (1)   | (2)                          | (3)                      | (4)                        | (5)                    |
| 1. RTMM   | 4                            | 200                      | 2 491                      | <b>2 691</b>           |
| 2. Unit Perkayuan / Kahut                               | 2                            | 95                       | 85                         | 180                    |
| 3. DPC SPSI   | 1                            | 8                        | 1                          | <b>9</b>               |
| 4. SP PGRI  | 1                            | 2 746                    | 3 254                      | <b>6 000</b>           |
| 5. SP Perkebunan Balong                                 | 1                            | 976                      | 799                        | <b>1 775</b>           |
| 6. SP Sekar Telkom                                      | 1                            | 8                        | 2                          | <b>10</b>              |
| 7. SP Karung / SPTP                                     | 1                            | 207                      | 138                        | 345                    |
| 8. SP PT. Sami  | 1                            | 1 750                    | 1 750                      | <b>3 500</b>           |
| 9. SP Pos Indonesia                                     | 1                            | 25                       | 15                         | <b>40</b>              |
| 10. SP PT. Hwa Seung                                    | 1                            | 1 000                    | 2 800                      | <b>3 800</b>           |
| 11. SPTP PT. Kanindo                                    | 1                            | 1 312                    | 4 069                      | <b>5 381</b>           |
| 12. SP PT. DDI  | 1                            | 5                        | 11                         | <b>16</b>              |
| 13. SP KPJB   | 1                            | 147                      | 0                          | <b>147</b>             |
| 14. SP PJBS PLTU  | 1                            | 42                       | 0                          | <b>42</b>              |
| 15. SP SARBUMUSI  | 1                            | 30                       | 70                         | <b>100</b>             |
| 16. SPN PT. Parkland                                    | 1                            | 0                        | 0                          | <b>0</b>               |
| 17. SPI Outsourcing Rayon<br>Bangsri                    | 1                            | 144                      | 0                          | <b>144</b>             |
| 18. SPI Outsourcing Rayon Jepara                        | 1                            | 42                       | 0                          | <b>42</b>              |
| <b>TOTAL</b>  | <b>22</b>                    | <b>8 737</b>             | <b>15 485</b>              | <b>24 222</b>          |

Sumber: Dinas Koperasi, Usaha Mikro Kecil Menengah Tenaga Kerja dan Transmigrasi Kab.Jepara  
 Source: *Cooperation, Middle Smal Micro Effort, Man Power and Transmigration of Jepara Regency*

**Tabel 3.2.13 Banyaknya Serikat Pekerja di Luar Perusahaan Dirinci Menurut Unit Kerja di Kabupaten Jepara, 2017**  
*Table Number of Labor Union of Indonesia Unit Out of The Company By Job Unit in Jepara Regency, 2017*

| UNIT KERJA /<br>PERUSAHAAN<br><i>Job Unit / Company</i>             | Banyaknya<br>Unit Kerja<br><i>Number of<br/>Labor Union<br/>of Indonesia</i> | Banyaknya Anggota<br><i>Number of Members</i> |               |              |
|---|--|---|---------------|--------------|
|   |  | Laki-laki                                     | Perempuan     | Jumlah       |
|   |  | <i>Male</i>                                   | <i>Female</i> | <i>Total</i> |
| (1)   | (2)  | (3)   | (4)           | (5)          |
| <b>1. Unit Makanan and Minuman</b><br><i>Food and Beverage Unit</i> | 0  | 0   | 0             | 0            |
| <b>2. Unit Perkayuan</b><br><i>Wood Unit</i>                        | 0  | 0   | 0             | 0            |
| <b>3. Unit Perkebunan</b><br><i>Plantation Unit</i>                 | 0  | 0   | 0             | 0            |
| <b>4. Unit Transport</b><br><i>Transportation Unit</i>              | 11   | 254   | 0             | 254          |
| <b>5. SP PGRI</b><br><i>Teacher's Union</i>                         | 1  | 2 746   | 3 254         | 6 000        |
| <b>Jumlah / Total</b>   | <b>12</b>  | <b>3 000</b>                                  | <b>3 254</b>  | <b>6 254</b> |

Sumber: Dinas Koperasi, Usaha Mikro Kecil Menengah Tenaga Kerja dan Transmigrasi Kab.Jepara  
 Source: *Cooperation, Middle Smal Micro Effort, Man Power and Transmigration of Jepara Regency*

**Tabel 3.2.14**  
Table

**Banyaknya Pengiriman TKI menurut Asal kecamatan dan Jenis Kelamin di Kabupaten Jepara, 2017**  
*Number of Indonesian Manpower Shipment by The Origin of Subdistrict and Sex in Jepara Regency, 2017*

| KECAMATAN<br><i>Subdistrict</i> | Banyaknya / Number |               |              |
|---------------------------------|--------------------|---------------|--------------|
|                                 | Laki-laki          | Perempuan     | Jumlah       |
|                                 | <i>Male</i>        | <i>Female</i> | <i>Total</i> |
| (1)                             | (2)                | (3)           | (4)          |
| 1. Kedung                       | 0                  | 8             | 8            |
| 2. Pecangaan                    | 0                  | 4             | 4            |
| 3. Kalinyamatan                 | 0                  | 2             | 2            |
| 4. Welahan                      | 0                  | 0             | 0            |
| 5. Mayong                       | 1                  | 15            | 16           |
| 6. Nalumsari                    | 1                  | 7             | 8            |
| 7. Batealit                     | 0                  | 6             | 6            |
| 8. Tahunan                      | 0                  | 2             | 2            |
| 9. Jepara                       | 0                  | 3             | 3            |
| 10. Mlonggo                     | 0                  | 5             | 5            |
| 11. Pakis Aji                   | 0                  | 4             | 4            |
| 12. Bangsri                     | 1                  | 16            | 17           |
| 13. Kembang                     | 1                  | 7             | 8            |
| 14. Keling                      | 6                  | 61            | 67           |
| 15. Donorojo                    | 0                  | 61            | 61           |
| 16. Karimunjawa                 | 0                  | 0             | 0            |
| <b>Jumlah / Total</b>           | <b>10</b>          | <b>201</b>    | <b>211</b>   |

Sumber: Dinas Koperasi, Usaha Mikro Kecil Menengah Tenaga Kerja dan Transmigrasi Kab.Jepara  
Source: *Cooperation, Middle Smal Micro Effort, Man Power and Transmigration of Jepara Regency*

**Tabel**  
Table

**3.2.15**

**Banyaknya Pengiriman TKI menurut Negara Tujuan dan Jenis kelamin di Kabupaten Jepara, 2017**

*Number of Indonesian Manpower Shipment by The Country Destination and Sex in Jepara Regency, 2017*

| KECAMATAN<br><i>Subdistrict</i> | Banyaknya / Number |               |              |
|---------------------------------|--------------------|---------------|--------------|
|                                 | Laki-laki          | Perempuan     | Jumlah       |
|                                 | <i>Male</i>        | <i>Female</i> | <i>Total</i> |
| (1)                             | (2)                | (3)           | (4)          |
| 1. United Arab Emirates         | 1                  | 0             | 1            |
| 2. Malaysia                     | 9                  | 43            | 52           |
| 3. Taiwan                       | 5                  | 63            | 68           |
| 4. Singapura                    | 0                  | 38            | 38           |
| 5. Hongkong                     | 0                  | 47            | 47           |
| 6. Bahrain                      | 0                  | 1             | 1            |
| 7. Korea Selatan                | 14                 | 0             | 14           |
| 8. Samoa                        | 1                  | 0             | 1            |
| 9. Saudi Arabia                 | 0                  | 2             | 2            |
|                                 |                    |               | 0            |
| <b>Jumlah / Total</b>           | <b>30</b>          | <b>194</b>    | <b>224</b>   |

Sumber:

Dinas Koperasi, Usaha Mikro Kecil Menengah Tenaga Kerja dan Transmigrasi Kab.Jepara


Source:

Cooperation, Middle Smal Micro Effort, Man Power and Transmigration of Jepara Regency



# SOSIAL *Sosial*

## BAB *Chapter* 4



*Angka Partisipasi Murni (APM)*

**PENJELASAN TEKNIS**

**Tidak/belum pernah bersekolah** adalah mereka yang tidak pernah atau belum pernah terdaftar dan tidak pernah atau belum pernah aktif mengikuti pendidikan di suatu jenjang pendidikan formal. Termasuk juga yang tamat/belum tamat taman kanak-kanak tetapi tidak melanjutkan ke sekolah dasar.

**Masih bersekolah** adalah mereka yang terdaftar dan aktif mengikuti pendidikan formal dan nonformal (Paket A, B, atau C), baik pendidikan dasar, menengah maupun pendidikan tinggi. Bagi mahasiswa yang sedang cuti dianggap masih bersekolah.

**Tidak bersekolah lagi** adalah mereka yang pernah terdaftar dan aktif mengikuti pendidikan di suatu jenjang pendidikan formal dan nonformal (Paket A, B, atau C), tetapi pada saat pencacahan tidak lagi terdaftar dan tidak aktif mengikuti pendidikan.

**TECHICAL NOTES**

**Not/never attending school** is someone who has never attended or never been registered in a formal education, such as primary, secondary, and tertiary education. Those who just completed kindergarten are considered as never attended school.

**Attending school** is someone who is currently attending primary, secondary, or tertiary education, including package A, package B, or package C. College student who post pones his/her study is considered as attending school.

**Not attending school anymore** is someone who had enrolled and participated in formal and non formal education in the past including package A, package B, or package C, but currently does not attend school.

**Tamat sekolah** adalah menyelesaikan pelajaran yang di tandai dengan lulus ujian akhir pada kelas atau tingkat terakhir suatu jenjang pendidikan di sekolah negeri maupun swasta dengan mendapatkan tanda tamat belajar/ijazah. Seseorang yang belum mengikuti pelajaran pada kelas tertinggi tetapi telah mengikuti ujian akhir dan lulus dianggap tamat sekolah.

**Penduduk miskin** adalah penduduk yang memiliki rata-rata pengeluaran per kapita per bulan di bawah Garis Kemiskinan.

**Garis Kemiskinan Makanan (GKM)** merupakan nilai pengeluaran kebutuhan minimum makanan yang disertakan dengan 2.100 kalori per kapita per hari. Garis Kemiskinan Non-Makanan (GKNM) adalah kebutuhan minimum untuk perumahan, sandang, pendidikan, kesehatan, dan kebutuhan dasar lainnya.

**Completed particular level of education** is someone who has completed particular level of education in private or public school and accepting graduation certificate. Someone who has never attended the has never attended the highest grade but passed the final exam is considered as completed particular level of education.

**A person whose expenditur per capita per month is below the poverty line is considered to be poor.**

**The Food Poverty Line** refers to the daily minimum requirement of 2.100 kcal per capita per day. The Non-Food Poverty Line refers to the minimum requirement for household necessities for clothing, education, health, and other basic individual needs.

#### 4.1 PENDIDIKAN/EDUCATION

Persentase Penduduk Usia 7–24 Tahun Menurut Jenis Kelamin, Kelompok Umur Sekolah, dan Partisipasi Sekolah di Kabupaten Jepara,

**Tabel 4.1.1 2017**

*Table Percentage of Population Aged 7-24 Years by Sex, Age Group, and School Participation in Jepara Regency, 2017*

| Jenis Kelamin dan Kelompok Umur Sekolah<br><i>Sex and School Age Group</i> | % Jumlah penduduk | Partisipasi Sekolah/School Participation                        |  |   |
|--|-------------------|---|--|---|
|  |                   | Tidak/Belum Pernah Sekolah<br><i>Not/Never Attending School</i> | Masih Sekolah<br><i>Attending School</i> | Tidak Sekolah Lagi<br><i>Not Attending School Anymore</i> |
| (1)  | (2)               | (3)   | (4)                                      | (5)   |
| <b>Laki-Laki/Male</b>  |                   |   |  |   |
| 7–12   | 5.27              | 0.64  | 99.36                                    | 0.00  |
| 13–15  | 3.05              | 1.10  | 92.31                                    | 6.59  |
| 16–18  | 3.49              | 0,00  | 68.27                                    | 31.73   |
| 19–24  | 4.36              | 0,00  | 14.62                                    | 85.38   |
| <b>Perempuan/Female</b>  |                   |   |  |   |
| 7–12   | 5.47              | 0,00  | 100.00                                   | 0.00  |
| 13–15  | 2.92              | 0,00  | 98.85                                    | 1.15  |
| 16–18  | 2.01              | 0,00  | 71.67                                    | 28.33   |
| 19–24  | 3.26              | 0,00  | 23.71                                    | 76.29   |
| <b>Laki-laki+Perempuan/Male+Female</b>                                     |                   |   |  |   |
| 7–12   | 10.74             | 0.31  | 99.69                                    | 0.00  |
| 13–15  | 5.98              | 0.56  | 95.51                                    | 3.93  |
| 16–18  | 5.51              | 0,00  | 69.51                                    | 30.49   |
| 19–24  | 7.62              | 0,00  | 18.50                                    | 81.50   |

Sumber: Survei Sosial Ekonomi Nasional Kor, Maret

Source: *National Socio Economic Survey kor, March*

**Tabel 4.1.2 Angka Partisipasi Sekolah (APS) di Kabupaten Jepara, 2017***Table The School Enrollment Rate in Jepara Regency, 2017*

| Kelompok usia Sekolah<br><i>School Age Group</i> | Angka Partisipasi Sekolah (APS)<br><i>Gross Enrollment Rate</i> |                            |                        |
|--|---|----------------------------|------------------------|
|  | Laki-Laki<br><i>Male</i>  | Perempuan<br><i>Female</i> | Jumlah<br><i>Total</i> |
| (1)  | (2)   | (3)                        | (4)                    |
| 5-6  | 25.44   | 33.23                      | 29.06                  |
| 7-12   | 99.75   | 100.00                     | 99.87                  |
| 13-15  | 90.74   | 98.14                      | 94.64                  |
| 16-18  | 66.95   | 65.58                      | 66.33                  |

Sumber: Survei Sosial Ekonomi Nasional Kor, Maret

Source: National Socio Economic Survey kor, March

**Tabel 4.1.3 Angka Partisipasi Kasar (APK) di Kabupaten Jepara, 2017***Table The Gross Participation Rate in Jepara Regency, 2017*

| Kelompok usia Sekolah<br><i>School Age Group</i> | Angka Partisipasi Kasar (APK)<br><i>Gross Participation Rate</i> |                            |                        |
|--|--|----------------------------|------------------------|
|  | Laki-Laki<br><i>Male</i>   | Perempuan<br><i>Female</i> | Jumlah<br><i>Total</i> |
| (1)  | (2)  | (3)                        | (4)                    |
| <b>SD/MI</b><br><i>Primary Schools</i>           | 108.19   | 110.18                     | 109.16                 |
| <b>SMP/MTs</b><br><i>Junior High Schools</i>     | 92.54  | 85.45                      | 88.80                  |
| <b>SMA/MA</b><br><i>Senior High Schools</i>      | 73.56  | 103.53                     | 87.05                  |

Sumber: Survei Sosial Ekonomi Nasional Kor, Maret

Source: National Socio Economic Survey kor, March

**Tabel 4.1.4 Angka Partisipasi Murni (APM) di Kabupaten Jepara, 2017***Table The Net Enrollment Rate in Jepara Regency, 2017*

| Kelompok usia Sekolah<br><i>School Age Group</i> | Angka Partisipasi Murni (APM)<br><i>Net Enrollment Rate</i> |                            |                        |
|--|---|----------------------------|------------------------|
|  | Laki-Laki<br><i>Male</i>                                    | Perempuan<br><i>Female</i> | Jumlah<br><i>Total</i> |
| (1)  | (2)   | (3)                        | (4)                    |
| <b>SD/MI</b><br><i>Primary Schools</i>           | 98.23   | 95.73                      | 97.02                  |
| <b>SMP/MTs</b><br><i>Junior High Schools</i>     | 81.12   | 76.73                      | 78.80                  |
| <b>SMA/MA</b><br><i>Senior High Schools</i>      | 57.39   | 58.08                      | 57.70                  |

Sumber: Survei Sosial Ekonomi Nasional Kor, Maret

Source: National Socio Economic Survey kor, March

**Tabel**  
*Table* 4.1.5

**Jumlah Sekolah, Murid, Guru, dan Rasio Murid-Guru Sekolah Dasar (SD) Negeri Menurut Kecamatan di Kabupaten Jepara, 2017/2018**  
*Number of Schools, Pupils, Teachers, and School-Teacher Ratio of Public Primary Schools by Subdistrict in Jepara Regency, 2017/2018*

| Kecamatan<br><i>Subdistrict</i> | Sekolah<br><i>Schools</i> | Murid<br><i>Pupils</i> | Guru<br><i>Teachers</i> | Rasio Murid-<br>Guru/ <i>Pupil-<br/>Teacher Ratio</i> |
|---------------------------------|---------------------------|------------------------|-------------------------|---|
| (1)                             | (2)                       | (3)                    | (4)                     | (5)   |
| 1 Kedung                        | 34                        | 4 545                  | 282                     | 16.12   |
| 2 Pecangaan                     | 39                        | 6 663                  | 366                     | 18.20   |
| 3 Kalinyamatan                  | 36                        | 6 122                  | 300                     | 20.41   |
| 4 Welahan                       | 46                        | 6 735                  | 399                     | 16.88   |
| 5 Mayong                        | 41                        | 6 777                  | 444                     | 15.26   |
| 6 Nalumsari                     | 39                        | 5 508                  | 307                     | 17.94   |
| 7 Batealit                      | 37                        | 5 353                  | 358                     | 14.95   |
| 8 Tahunan                       | 42                        | 7 376                  | 367                     | 20.10   |
| 9 Jepara                        | 36                        | 7 922                  | 450                     | 17.60   |
| 10 Mlonggo                      | 35                        | 5 106                  | 272                     | 18.77   |
| 11 Pakis Aji                    | 27                        | 3 657                  | 242                     | 15.11   |
| 12 Bangsri                      | 37                        | 5 313                  | 335                     | 15.86   |
| 13 Kembang                      | 42                        | 5 291                  | 404                     | 13.10   |
| 14 Keling                       | 37                        | 3 386                  | 346                     | 9.79  |
| 15 Donorojo                     | 31                        | 2 872                  | 257                     | 11.18   |
| 16 Karimunjawa                  | 14                        | 1 033                  | 94                      | 10.99   |
| <b>Jepara</b>                   | <b>573</b>                | <b>83 659</b>          | <b>5 223</b>            | <b>16.02</b>  |

Sumber: Dinas Pendidikan, Pemuda dan Olahraga

Source: Education, Youth and Sport Service



**Tabel 4.1.6** Jumlah Sekolah, Murid, Guru, dan Rasio Murid-Guru Sekolah Dasar (SD) Swasta Menurut Kecamatan di Kabupaten Jepara, 2017/2018  
*Number of Schools, Pupils, Teachers, and School-Teacher Ratio of Private Primary Schools by Subdistrict in Jepara Regency, 2017/2018*

| Kecamatan<br>Subdistrict | Sekolah<br>Schools | Murid<br>Pupils | Guru<br>Teachers | Rasio Murid-<br>Guru/Pupil-<br>Teacher Ratio |
|--------------------------|--------------------|-----------------|------------------|--|
| (1)                      | (2)                | (3)             | (4)              | (5)  |
| 1 Kedung                 | -                  | -               | -                | -  |
| 2 Pecangaan              | -                  | -               | -                | -  |
| 3 Kalinyamatan           | 3                  | 1 030           | 60               | 17.17  |
| 4 Welahan                | 1                  | 95              | 6                | 15.83  |
| 5 Mayong                 | 5                  | 1 083           | 75               | 14.44  |
| 6 Nalumsari              | 2                  | 420             | 23               | 18.26  |
| 7 Batealit               | -                  | -               | -                | -  |
| 8 Tahunan                | 1                  | 132             | 16               | 8.25   |
| 9 Jepara                 | 6                  | 1 594           | 104              | 15.33  |
| 10 Mlonggo               | -                  | -               | -                | -  |
| 11 Pakis Aji             | -                  | -               | -                | -  |
| 12 Bangsri               | 3                  | 307             | 24               | 12.79  |
| 13 Kembang               | 1                  | 37              | 5                | 7.40   |
| 14 Keling                | -                  | -               | -                | -  |
| 15 Donorojo              | -                  | -               | -                | -  |
| 16 Karimunjawa           | -                  | -               | -                | -  |
| <b>Jepara</b>            | <b>22</b>          | <b>4 698</b>    | <b>313</b>       | <b>15.01</b>                                 |

Sumber: Dinas Pendidikan, Pemuda dan Olahraga

Source: Education, Youth and Sport Service

**Jumlah Sekolah, Murid, Guru, dan Rasio Murid-Guru Madrasah Ibtidaiyah (MI) Negeri Menurut Kecamatan di Kabupaten Jepara, 2017/2018**

**Tabel**  
*Table* **4.1.7**

*Number of Schools, Pupils, Teachers, and School-Teacher Ratio of Public Madrasah Ibtidaiyah (MI) by Subdistrict in Jepara Regency, 2017/2018*

| <b>Kecamatan</b><br><i>Subdistrict</i> | <b>Sekolah</b><br><i>Schools</i> | <b>Murid</b><br><i>Pupils</i> | <b>Guru</b><br><i>Teachers</i> | <b>Rasio Murid-Guru/Pupil-Teacher Ratio</b> |
|--|----------------------------------|-------------------------------|--------------------------------|---|
| (1)                                    | (2)                              | (3)                           | (4)                            | (5)   |
| 1 Kedung                               | -                                | -                             | -                              | -   |
| 2 Pecangaan                            | -                                | -                             | -                              | -   |
| 3 Kalinyamatan                         | -                                | -                             | -                              | -   |
| 4 Welahan                              | -                                | -                             | -                              | -   |
| 5 Mayong                               | -                                | -                             | -                              | -   |
| 6 Nalumsari                            | -                                | -                             | -                              | -   |
| 7 Batealit                             | 1                                | 933                           | 39                             | 23.92                                       |
| 8 Tahunan                              | -                                | -                             | -                              | -   |
| 9 Jepara                               | -                                | -                             | -                              | -   |
| 10 Mlonggo                             | -                                | -                             | -                              | -   |
| 11 Pakis Aji                           | -                                | -                             | -                              | -   |
| 12 Bangsri                             | -                                | -                             | -                              | -   |
| 13 Kembang                             | 1                                | 412                           | 18                             | 22.89                                       |
| 14 Keling                              | -                                | -                             | -                              | -   |
| 15 Donorojo                            | -                                | -                             | -                              | -   |
| 16 Karimunjawa                         | -                                | -                             | -                              | -   |
| <b>Jepara</b>                          | <b>2</b>                         | <b>1 345</b>                  | <b>57</b>                      | <b>23.60</b>                                |

Sumber: Kementerian Agama Kab.Jepara

Source: Religion Ministry Of Jepara Regency

**Jumlah Sekolah, Murid, Guru, dan Rasio Murid-Guru Madrasah Ibtidaiyah (MI) Swasta Menurut Kecamatan di Kabupaten Jepara, 2017/2018**

**Tabel 4.1.8**  
*Table Number of Schools, Pupils, Teachers, and School-Teacher Ratio of Private Madrasah Ibtidaiyah (MI) by Subdistrict in Jepara Regency, 2017/2018*

| Kecamatan<br>Subdistrict | Sekolah<br>Schools | Murid<br>Pupils | Guru<br>Teachers | Rasio Murid-<br>Guru/Pupil-<br>Teacher Ratio |
|--------------------------|--------------------|-----------------|------------------|--|
| (1)                      | (2)                | (3)             | (4)              | (5)  |
| 1 Kedung                 | 17                 | 3 696           | 218              | 16.95  |
| 2 Pecangaan              | 6                  | 1 641           | 82               | 20.01  |
| 3 Kalinyamatan           | 2                  | 340             | 21               | 16.19  |
| 4 Welahan                | 3                  | 365             | 26               | 14.04  |
| 5 Mayong                 | 10                 | 2 083           | 110              | 18.94  |
| 6 Nalumsari              | 11                 | 1 921           | 125              | 15.37  |
| 7 Batealit               | 18                 | 3 019           | 196              | 15.40  |
| 8 Tahunan                | 15                 | 3 332           | 186              | 17.91  |
| 9 Jepara                 | 4                  | 924             | 51               | 18.12  |
| 10 Mlonggo               | 16                 | 3 666           | 202              | 18.15  |
| 11 Pakis Aji             | 12                 | 2 484           | 144              | 17.25  |
| 12 Bangsri               | 22                 | 4 450           | 264              | 16.86  |
| 13 Kembang               | 11                 | 1 238           | 107              | 11.57  |
| 14 Keling                | 22                 | 2 581           | 219              | 11.79  |
| 15 Donorojo              | 19                 | 2 583           | 226              | 11.43  |
| 16 Karimunjawa           | -                  | -               | -                | -  |
| <b>Jepara</b>            | <b>188</b>         | <b>34 323</b>   | <b>2 177</b>     | <b>15.77</b>                                 |

Sumber: Kementerian Agama Kab.Jepara

Source: Religion Ministry Of Jepara Regency

**Jumlah Sekolah, Murid, Guru, dan Rasio Murid-Guru Sekolah Menengah Pertama (SLTP) Negeri Menurut Kecamatan di Kabupaten Jepara, 2017/2018**

**Tabel**  
*Table* **4.1.9**

*Number of Schools, Pupils, Teachers, and School-Teacher Ratio of Public Junior High Schools by Subdistrict in Jepara Regency, 2017/2018*

| Kecamatan<br>Subdistrict | Sekolah<br>Schools | Murid<br>Pupils | Guru<br>Teachers | Rasio Murid-<br>Guru/Pupil-<br>Teacher Ratio |
|--------------------------|--------------------|-----------------|------------------|--|
| (1)                      | (2)                | (3)             | (4)              | (5)  |
| 1 Kedung                 | 3                  | 839             | 55               | 15.25  |
| 2 Pecangaan              | 2                  | 1 410           | 80               | 17.63  |
| 3 Kalinyamatan           | 2                  | 912             | 64               | 14.25  |
| 4 Welahan                | 3                  | 1 018           | 98               | 10.39  |
| 5 Mayong                 | 2                  | 1 288           | 81               | 15.90  |
| 6 Nalumsari              | 2                  | 720             | 62               | 11.61  |
| 7 Batealit               | 3                  | 905             | 59               | 15.34  |
| 8 Tahunan                | 1                  | 751             | 35               | 21.46  |
| 9 Jepara                 | 6                  | 2 681           | 238              | 11.26  |
| 10 Mlonggo               | 1                  | 671             | 39               | 17.21  |
| 11 Pakis Aji             | 2                  | 511             | 34               | 15.03  |
| 12 Bangsri               | 2                  | 1 752           | 87               | 20.14  |
| 13 Kembang               | 4                  | 962             | 87               | 11.06  |
| 14 Keling                | 2                  | 720             | 60               | 12.00  |
| 15 Donorojo              | 2                  | 526             | 45               | 11.69  |
| 16 Karimunjawa           | 2                  | 112             | 23               | 4.87   |
| <b>Jepara</b>            | <b>39</b>          | <b>15 778</b>   | <b>1 147</b>     | <b>13.76</b>                                 |

Sumber: Dinas Pendidikan, Pemuda dan Olahraga

Source: Education, Youth and Sport Service

**Jumlah Sekolah, Murid, Guru, dan Rasio Murid-Guru Sekolah Menengah Pertama (SLTP) Swasta Menurut Kecamatan di Kabupaten Jepara, 2017/2018**

**Tabel 4.1.10**  
*Table*

*Number of Schools, Pupils, Teachers, and School-Teacher Ratio of Private Junior High Schools by Subdistrict in Jepara Regency, 2017/2018*

| Kecamatan<br>Subdistrict | Sekolah<br>Schools | Murid<br>Pupils | Guru<br>Teachers | Rasio Murid-<br>Guru/Pupil-<br>Teacher Ratio |
|--------------------------|--------------------|-----------------|------------------|--|
| (1)                      | (2)                | (3)             | (4)              | (5)  |
| 1 Kedung                 | 5                  | 698             | 61               | 11.44  |
| 2 Pecangaan              | 4                  | 1 432           | 57               | 25.12  |
| 3 Kalinyamatan           | 2                  | 825             | 39               | 21.15  |
| 4 Welahan                | 1                  | 996             | 4                | 249.00                                       |
| 5 Mayong                 | 4                  | 1 265           | 65               | 19.46  |
| 6 Nalumsari              | 4                  | 674             | 36               | 18.72  |
| 7 Batealit               | 6                  | 803             | 47               | 17.09  |
| 8 Tahunan                | 3                  | 628             | 47               | 13.36  |
| 9 Jepara                 | 5                  | 2 668           | 41               | 65.07  |
| 10 Mlonggo               | 5                  | 604             | 40               | 15.10  |
| 11 Pakis Aji             | 1                  | 421             | 14               | 30.07  |
| 12 Bangsri               | 6                  | 1 426           | 72               | 19.81  |
| 13 Kembang               | 1                  | 802             | 11               | 72.91  |
| 14 Keling                | 4                  | 571             | 28               | 20.39  |
| 15 Donorojo              | 1                  | 468             | 14               | 33.43  |
| 16 Karimunjawa           | -                  | -               | -                | -  |
| <b>Jepara</b>            | <b>52</b>          | <b>14 281</b>   | <b>576</b>       | <b>24.79</b>                                 |

Sumber: Dinas Pendidikan, Pemuda dan Olahraga

Source: Education, Youth and Sport Service

**Jumlah Sekolah, Murid, Guru, dan Rasio Murid-Guru Madrasah Tsanawiyah (MTs) Negeri Menurut Kecamatan di Kabupaten Jepara, 2017/2018**

**Tabel 4.1.11**

*Table Number of Schools, Pupils, Teachers, and School-Teacher Ratio of Public Madrasah Tsanawiyah (MTs) by Subdistrict in Jepara Regency, 2017/2018*

| Kecamatan<br>Subdistrict | Sekolah<br>Schools | Murid<br>Pupils | Guru<br>Teachers | Rasio Murid-<br>Guru/Pupil-<br>Teacher Ratio |
|--------------------------|--------------------|-----------------|------------------|--|
| (1)                      | (2)                | (3)             | (4)              | (5)  |
| 1 Kedung                 | -                  | -               | -                | -  |
| 2 Pecangaan              | -                  | -               | -                | -  |
| 3 Kalinyamatan           | -                  | -               | -                | -  |
| 4 Welahan                | -                  | -               | -                | -  |
| 5 Mayong                 | -                  | -               | -                | -  |
| 6 Nalumsari              | -                  | -               | -                | -  |
| 7 Batealit               | 1                  | 1 165           | 64               | 18.20  |
| 8 Tahunan                | -                  | -               | -                | -  |
| 9 Jepara                 | -                  | -               | -                | -  |
| 10 Mlonggo               | -                  | -               | -                | -  |
| 11 Pakis Aji             | -                  | -               | -                | -  |
| 12 Bangsri               | -                  | -               | -                | -  |
| 13 Kembang               | -                  | -               | -                | -  |
| 14 Keling                | 1                  | 717             | 38               | 18.87  |
| 15 Donorojo              | -                  | -               | -                | -  |
| 16 Karimunjawa           | -                  | -               | -                | -  |
| <b>Jepara</b>            | <b>2</b>           | <b>1 882</b>    | <b>102</b>       | <b>18.45</b>                                 |

Sumber: Kementerian Agama Kab.Jepara

Source: Religion Ministry Of Jepara Regency

**Jumlah Sekolah, Murid, Guru, dan Rasio Murid-Guru Madrasah  
Tsanawiyah (MTs) Swasta Menurut Kecamatan di Kabupaten  
Jepara, 2017/2018**

**Tabel 4.1.12**  
*Table* *Number of Schools, Pupils, Teachers, and School-Teacher Ratio of  
Private Madrasah Tsanawiyah (MTs) by Subdistrict in Jepara  
Regency, 2017/2018*

| Kecamatan<br>Subdistrict | Sekolah<br>Schools | Murid<br>Pupils | Guru<br>Teachers | Rasio Murid-<br>Guru/Pupil-<br>Teacher Ratio |
|--------------------------|--------------------|-----------------|------------------|--|
| (1)                      | (2)                | (3)             | (4)              | (5)  |
| 1 Kedung                 | 14                 | 3 124           | 223              | 14.01  |
| 2 Pecangaan              | 4                  | 1 160           | 72               | 16.11  |
| 3 Kalinyamatan           | 5                  | 1 581           | 111              | 14.24  |
| 4 Welahan                | 6                  | 1 000           | 79               | 12.66  |
| 5 Mayong                 | 8                  | 1 936           | 126              | 15.37  |
| 6 Nalumsari              | 5                  | 2 029           | 120              | 16.91  |
| 7 Batealit               | 6                  | 1 302           | 81               | 16.07  |
| 8 Tahunan                | 9                  | 1 847           | 126              | 14.66  |
| 9 Jepara                 | 2                  | 369             | 22               | 16.77  |
| 10 Mlonggo               | 6                  | 2 023           | 114              | 17.75  |
| 11 Pakis Aji             | 6                  | 1 034           | 88               | 11.75  |
| 12 Bangsri               | 14                 | 3 424           | 185              | 18.51  |
| 13 Kembang               | 6                  | 928             | 61               | 15.21  |
| 14 Keling                | 9                  | 1 001           | 80               | 12.51  |
| 15 Donorojo              | 10                 | 1 506           | 132              | 11.41  |
| 16 Karimunjawa           | 1                  | 109             | 16               | 6.81   |
| <b>Jepara</b>            | <b>111</b>         | <b>24 373</b>   | <b>1 636</b>     | <b>14.90</b>                                 |

Sumber: Kementerian Agama Kab.Jepara

Source: Religion Ministry Of Jepara Regency

**Jumlah Sekolah, Murid, Guru, dan Rasio Murid-Guru Sekolah Menengah Atas Negeri Menurut Kecamatan di Kabupaten Jepara, 2017/2018**

**Tabel 4.1.13**  
*Table*

*Number of Schools, Pupils, Teachers, and School-Teacher Ratio of Public Senior High Schools by Subdistrict in Jepara Regency, 2017/2018*

| Kecamatan<br><i>Subdistrict</i> | Sekolah<br><i>Schools</i> | Murid<br><i>Pupils</i> | Guru<br><i>Teachers</i> | Rasio Murid-<br>Guru/ <i>Pupil-<br/>Teacher Ratio</i> |
|---------------------------------|---------------------------|------------------------|-------------------------|---|
| (1)                             | (2)                       | (3)                    | (4)                     | (5)   |
| 1 Kedung                        | -                         | -                      | -                       | -   |
| 2 Pecangaan                     | 1                         | 1 044                  | 63                      | 16.57   |
| 3 Kalinyamatan                  | -                         | -                      | -                       | -   |
| 4 Welahan                       | 1                         | 886                    | 42                      | 21.10   |
| 5 Mayong                        | 1                         | 921                    | 46                      | 20.02   |
| 6 Nalumsari                     | 1                         | 746                    | 30                      | 24.87   |
| 7 Batealit                      | -                         | -                      | -                       | -   |
| 8 Tahunan                       | 1                         | 1 034                  | 56                      | 18.46   |
| 9 Jepara                        | 1                         | 1 185                  | 68                      | 17.43   |
| 10 Mlonggo                      | 1                         | 731                    | 35                      | 20.89   |
| 11 Pakis Aji                    | -                         | -                      | -                       | -   |
| 12 Bangsri                      | 1                         | 1 041                  | 45                      | 23.13   |
| 13 Kembang                      | 1                         | 614                    | 34                      | 18.06   |
| 14 Keling                       | -                         | -                      | -                       | -   |
| 15 Donorojo                     | 1                         | 714                    | 37                      | 19.30   |
| 16 Karimunjawa                  | -                         | -                      | -                       | -   |
| <b>Jepara</b>                   | <b>10</b>                 | <b>8 916</b>           | <b>456</b>              | <b>19.55</b>  |

Sumber: Dinas Pendidikan, Pemuda dan Olahraga

Source: Education, Youth and Sport Service



**Jumlah Sekolah, Murid, Guru, dan Rasio Murid-Guru Sekolah  
Menengah Atas Swasta Menurut Kecamatan di Kabupaten Jepara,  
2017/2018**

**Tabel**  
*Table* **4.1.14**

*Number of Schools, Pupils, Teachers, and School-Teacher Ratio of  
Private Senior High Schools by Subdistrict in Jepara Regency,  
2017/2018*

| <b>Kecamatan</b><br><i>Subdistrict</i> | <b>Sekolah</b><br><i>Schools</i> | <b>Murid</b><br><i>Pupils</i> | <b>Guru</b><br><i>Teachers</i> | <b>Rasio Murid-<br/>Guru/Pupil-<br/>Teacher Ratio</b> |
|--|----------------------------------|-------------------------------|--------------------------------|---|
| (1)                                    | (2)                              | (3)                           | (4)                            | (5)   |
| 1 Kedung                               | 1                                | 166                           | 11                             | 15.09   |
| 2 Pecangaan                            | 1                                | 248                           | 21                             | 11.81   |
| 3 Kalinyamatan                         | 1                                | 438                           | 27                             | 16.22   |
| 4 Welahan                              | -                                | -                             | -                              | -   |
| 5 Mayong                               | 2                                | 470                           | 34                             | 13.82   |
| 6 Nalumsari                            | -                                | -                             | -                              | -   |
| 7 Batealit                             | 1                                | 221                           | 8                              | 27.63   |
| 8 Tahunan                              | 1                                | 144                           | 12                             | 12.00   |
| 9 Jepara                               | 3                                | 276                           | 35                             | 7.89  |
| 10 Mlonggo                             | -                                | -                             | -                              | -   |
| 11 Pakis Aji                           | -                                | -                             | -                              | -   |
| 12 Bangsri                             | 2                                | 154                           | 13                             | 11.85   |
| 13 Kembang                             | -                                | -                             | -                              | -   |
| 14 Keling                              | 1                                | 77                            | 8                              | 9.63  |
| 15 Donorojo                            | -                                | -                             | -                              | -   |
| 16 Karimunjawa                         | -                                | -                             | -                              | -   |
| <b>Jepara</b>                          | <b>13</b>                        | <b>2 194</b>                  | <b>169</b>                     | <b>12.98</b>  |

Sumber: Dinas Pendidikan, Pemuda dan Olahraga

Source: Education, Youth and Sport Service

**Jumlah Sekolah, Murid, Guru, dan Rasio Murid-Guru Madrasah Aliyah (MA) Negeri Menurut Kecamatan di Kabupaten Jepara, 2017/2018**

**Tabel**  
**Table** 4.1.15

*Number of Schools, Pupils, Teachers, and School-Teacher Ratio of Public Senior High Schools by Subdistrict in Jepara Regency, 2017/2018*

| Kecamatan<br>Subdistrict | Sekolah<br>Schools | Murid<br>Pupils | Guru<br>Teachers | Rasio Murid-<br>Guru/Pupil-<br>Teacher Ratio |
|--------------------------|--------------------|-----------------|------------------|--|
| (1)                      | (2)                | (3)             | (4)              | (5)  |
| 1 Kedung                 | -                  | -               | -                | -  |
| 2 Pecangaan              | -                  | -               | -                | -  |
| 3 Kalinyamatan           | -                  | -               | -                | -  |
| 4 Welahan                | -                  | -               | -                | -  |
| 5 Mayong                 | -                  | -               | -                | -  |
| 6 Nalumsari              | -                  | -               | -                | -  |
| 7 Batealit               | 1                  | 938             | 50               | 18.76  |
| 8 Tahunan                | -                  | -               | -                | -  |
| 9 Jepara                 | -                  | -               | -                | -  |
| 10 Mlonggo               | -                  | -               | -                | -  |
| 11 Pakis Aji             | -                  | -               | -                | -  |
| 12 Bangsri               | -                  | -               | -                | -  |
| 13 Kembang               | -                  | -               | -                | -  |
| 14 Keling                | 1                  | 509             | 29               | 17.55  |
| 15 Donorojo              | -                  | -               | -                | -  |
| 16 Karimunjawa           | -                  | -               | -                | -  |
| <b>Jepara</b>            | <b>2</b>           | <b>1 447</b>    | <b>79</b>        | <b>18.32</b>                                 |

Sumber: Kementerian Agama Kab.Jepara

Source: Religion Ministry Of Jepara Regency

**Jumlah Sekolah, Murid, Guru, dan Rasio Murid-Guru Madrasah Aliyah (MA) Swasta Menurut Kecamatan di Kabupaten Jepara, 2017/2018**

**Tabel 4.1.16**  
**Table**

*Number of Schools, Pupils, Teachers, and School-Teacher Ratio of Private Senior High Schools by Subdistrict in Jepara Regency, 2017/2018*

| Kecamatan<br>Subdistrict | Sekolah<br>Schools | Murid<br>Pupils | Guru<br>Teachers | Rasio Murid-<br>Guru/Pupil-<br>Teacher Ratio |
|--------------------------|--------------------|-----------------|------------------|--|
| (1)                      | (2)                | (3)             | (4)              | (5)  |
| 1 Kedung                 | 11                 | 2 492           | 135              | 18.46  |
| 2 Pecangaan              | 3                  | 960             | 50               | 19.20  |
| 3 Kalinyamatan           | 4                  | 787             | 52               | 15.13  |
| 4 Welahan                | 2                  | 254             | 25               | 10.16  |
| 5 Mayong                 | 3                  | 655             | 47               | 13.94  |
| 6 Nalumsari              | 4                  | 761             | 38               | 20.03  |
| 7 Batealit               | 3                  | 332             | 35               | 9.49   |
| 8 Tahunan                | 5                  | 971             | 67               | 14.49  |
| 9 Jepara                 | 2                  | 188             | 30               | 6.27   |
| 10 Mlonggo               | 4                  | 1 003           | 62               | 16.18  |
| 11 Pakis Aji             | 3                  | 344             | 37               | 9.30   |
| 12 Bangsri               | 7                  | 2 391           | 103              | 23.21  |
| 13 Kembang               | 3                  | 358             | 25               | 14.32  |
| 14 Keling                | -                  | -               | -                | -  |
| 15 Donorojo              | 7                  | 857             | 73               | 11.74  |
| 16 Karimunjawa           | 1                  | 84              | 14               | 6.00   |
| <b>Jepara</b>            | <b>62</b>          | <b>12 437</b>   | <b>793</b>       | <b>15.68</b>                                 |

Sumber: Kementerian Agama Kab.Jepara

Source: Religion Ministry Of Jepara Regency

**Jumlah Sekolah, Murid, Guru, dan Rasio Murid-Guru Sekolah Menengah Kejuruan (SMK) Negeri Menurut Kecamatan di Kabupaten Jepara, 2017/2018**

**Tabel 4.1.17**  
*Table*

*Number of Schools, Pupils, Teachers, and School-Teacher Ratio of Public Vocational High School by Subdistrict in Jepara Regency, 2017/2018*

| Kecamatan<br><i>Subdistrict</i> | Sekolah<br><i>Schools</i> | Murid<br><i>Pupils</i> | Guru<br><i>Teachers</i> | Rasio Murid-<br>Guru/ <i>Pupil-<br/>Teacher Ratio</i> |
|---------------------------------|---------------------------|------------------------|-------------------------|---|
| (1)                             | (2)                       | (3)                    | (4)                     | (5)   |
| 1 Kedung                        | 1                         | 104                    | 47                      | 2.21  |
| 2 Pecangaan                     | -                         | -                      | -                       | -   |
| 3 Kalinyamatan                  | 1                         | 863                    | 43                      | 20.07   |
| 4 Welahan                       | -                         | -                      | -                       | -   |
| 5 Mayong                        | -                         | -                      | -                       | -   |
| 6 Nalumsari                     | -                         | -                      | -                       | -   |
| 7 Batealit                      | 1                         | 1 023                  | 42                      | 24.36   |
| 8 Tahunan                       | -                         | -                      | -                       | -   |
| 9 Jepara                        | 3                         | 4 001                  | 227                     | 17.63   |
| 10 Mlonggo                      | -                         | -                      | -                       | -   |
| 11 Pakis Aji                    | 1                         | 862                    | 40                      | 21.55   |
| 12 Bangsri                      | 1                         | 985                    | 33                      | 29.85   |
| 13 Kembang                      | -                         | -                      | -                       | -   |
| 14 Keling                       | -                         | -                      | -                       | -   |
| 15 Donorojo                     | -                         | -                      | -                       | -   |
| 16 Karimunjawa                  | 1                         | 170                    | 22                      | 7.73  |
| <b>Jepara</b>                   | <b>9</b>                  | <b>8 008</b>           | <b>454</b>              | <b>17.64</b>  |

Sumber: Dinas Pendidikan, Pemuda dan Olahraga

Source: Education, Youth and Sport Service

**Jumlah Sekolah, Murid, Guru, dan Rasio Murid-Guru Sekolah  
Menengah Kejuruan (SMK) Swasta Menurut Kecamatan di  
Kabupaten Jepara, 2017/2018**

**Tabel 4.1.18**  
*Table*

*Number of Schools, Pupils, Teachers, and School-Teacher Ratio of  
Private Vocational High School by Subdistrict in Jepara Regency,  
2017/2018*

| Kecamatan<br><i>Subdistrict</i> | Sekolah<br><i>Schools</i> | Murid<br><i>Pupils</i> | Guru<br><i>Teachers</i> | Rasio Murid-<br>Guru/ <i>Pupil-<br/>Teacher Ratio</i> |
|---------------------------------|---------------------------|------------------------|-------------------------|---|
| (1)                             | (2)                       | (3)                    | (4)                     | (5)   |
| 1 Kedung                        | 1                         | 242                    | 17                      | 14.24   |
| 2 Pecangaan                     | 2                         | 839                    | 45                      | 18.64   |
| 3 Kalinyamatan                  | 1                         | 261                    | 8                       | 32.63   |
| 4 Welahan                       | 1                         | 440                    | 16                      | 27.50   |
| 5 Mayong                        | 6                         | 2 941                  | 125                     | 23.53   |
| 6 Nalumsari                     | 2                         | 868                    | 63                      | 13.78   |
| 7 Batealit                      | 2                         | 321                    | 14                      | 22.93   |
| 8 Tahunan                       | 5                         | 1 463                  | 87                      | 16.82   |
| 9 Jepara                        | 3                         | 255                    | 5                       | 51.00   |
| 10 Mlonggo                      | 3                         | 559                    | 39                      | 14.33   |
| 11 Pakis Aji                    | 2                         | 67                     | 15                      | 4.47  |
| 12 Bangsri                      | 7                         | 1 348                  | 79                      | 17.06   |
| 13 Kembang                      | 1                         | 122                    | 6                       | 20.33   |
| 14 Keling                       | 3                         | 1 387                  | 84                      | 16.51   |
| 15 Donorojo                     | 2                         | 261                    | 19                      | 13.74   |
| 16 Karimunjawa                  | -                         | -                      | -                       | -   |
| <b>Jepara</b>                   | <b>41</b>                 | <b>11 374</b>          | <b>622</b>              | <b>18.29</b>  |

Sumber: Dinas Pendidikan, Pemuda dan Olahraga

Source: Education, Youth and Sport Service

**Tabel 4.1.19** Jumlah Lulusan Siswa Sekolah Dasar (SD), SMP dan SMA Menurut Kecamatan di Kabupaten Jepara, 2017  
*Table 4.1.19 Number of Graduates of Primary Schools, Junior High Schools and Senior High Schools by Subdistrict in Jepara Regency, 2017*

| Kecamatan<br>Subdistrict | SD<br>Primary Schools | SMP<br>Junior High<br>Schools | SMA<br>Senior High Schools |
|--------------------------|-----------------------|-------------------------------|----------------------------|
| (1)                      | (2)                   | (3)                           | (4)                        |
| 1 Kedung                 | 754                   | 521                           | 51                         |
| 2 Pecangaan              | 1 086                 | 960                           | 385                        |
| 3 Kalinyamatan           | 1 110                 | 583                           | 141                        |
| 4 Welahan                | 1 055                 | 683                           | 255                        |
| 5 Mayong                 | 1 235                 | 786                           | 347                        |
| 6 Nalumsari              | 964                   | 490                           | 171                        |
| 7 Batealit               | 843                   | 496                           | 31                         |
| 8 Tahunan                | 1 199                 | 479                           | 394                        |
| 9 Jepara                 | 1 572                 | 1 788                         | 492                        |
| 10 Mlonggo               | 885                   | 438                           | 178                        |
| 11 Pakis Aji             | 637                   | 252                           | -                          |
| 12 Bangsri               | 917                   | 1 158                         | 323                        |
| 13 Kembang               | 913                   | 514                           | 163                        |
| 14 Keling                | 537                   | 459                           | 21                         |
| 15 Donorojo              | 482                   | 315                           | 191                        |
| 16 Karimunjawa           | 158                   | 81                            | -                          |
| <b>Jumlah / Total</b>    | <b>14 347</b>         | <b>10 003</b>                 | <b>3 143</b>               |

Sumber: Dinas Pendidikan, Pemuda dan Olahraga

Source: Education, Youth and Sport Service

**Tabel 4.1.20** Jumlah Buku Yang Dipinjam Pada Perpustakaan Menurut Golongan Buku di Kabupaten Jepara, 2017  
*Table 4.1.20 Number of Borrowed Books of The Library by The Group of Books in Jepara Regency, 2017*

| Golongan Buku Dipinjam<br><i>Groups of Borrowed Books</i> | Jumlah Buku Yang Dipinjam<br><i>Number of Borrowed Books</i> |               |               |
|---|--|---------------|---------------|
|   | 2015   | 2016          | 2017          |
| (1)   | (2)  | (3)           | (4)           |
| 0   | 1 647  | 1 553         | 1 558         |
| 100   | 2 007  | 1 907         | 2 021         |
| 200   | 6 744  | 6 887         | 6 555         |
| 300   | 3 825  | 3 930         | 3 850         |
| 400   | 971  | 789           | 828           |
| 500   | 2 399  | 2 331         | 2 256         |
| 600   | 6 715  | 6 422         | 6 309         |
| 700   | 3 346  | 3 183         | 3 923         |
| 800   | 3 334  | 2 659         | 2 182         |
| 900   | 1 237  | 1 248         | 1 358         |
| F I K   | 43 422   | 41 029        | 39 074        |
| <b>Jepara</b>   | <b>75 647</b>  | <b>71 938</b> | <b>69 914</b> |

Sumber: Dinas Kearsipan dan Perpustakaan Kab.Jepara

Source: Archival and Library service of Jepara Regency

**Tabel 4.1.21** **Banyaknya Anggota, Pengunjung dan Peminjam Buku Pada Perpustakaan Kabupaten Jepara, 2017**  
*Number of Members, Visitors and Book Borrower of The Library of Jepara Regency, 2017*

| Jenjang Pendidikan<br><i>Educational Level</i> |      | Jumlah Anggota<br><i>Total of Members</i> | Jumlah Pengunjung<br><i>Total of Visitors</i> | Jumlah Peminjam<br><i>Total of Borrowers</i> |
|--|------|---|---|--|
| (1)  |      | (2)                                       | (3)   | (4)  |
| 01   | SD   | 5 947                                     | 17 294  | 3 091  |
| 02   | SMP  | 1 127                                     | 13 832  | 4 880  |
| 03   | SMA  | 2 583                                     | 11 561  | 4 507  |
| 04   | UMUM | 7 139                                     | 33 574  | 7 489  |
| <b>Jepara</b>                                  |      | <b>16 796</b>                             | <b>76 261</b>                                 | <b>19 967</b>                                |

Sumber: Dinas Kearsipan dan Perpustakaan Kab.Jepara

Source: Archival and Library service of Jepara Regency



**Tabel 4.1.22** **Banyaknya Pengunjung Warung Baca dan Rumah Belajar di Kabupaten Jepara, 2017**  
*Table 4.1.22 Number of Reading and Learning House Visitors of Jepara Regency, 2017*

| Golongan Pengunjung<br><i>Group Visitors</i> |           | Warung Baca<br>Aloon-aloon<br><i>Reading House<br/>of Aloon-aloon</i> | Warung Baca<br>Pantai Kartini<br><i>Reading<br/>House of<br/>Pantai Kartini</i> | Rumah<br>Belajar<br>Home<br>Learning | Taman Baca<br>Bukit Asri<br><i>Reading<br/>garden of<br/>Bukit Asri</i> |
|--|-----------|---|---|--------------------------------------|---|
| (1)  | (2)       | (3)   | (4)   | (5)                                  |   |
| 01   | TK dan SD | 2 016   | 907   | 1 236                                | 630   |
| 02   | SMP       | 297   | 50  | 85                                   | 79  |
| 03   | SMA       | 140   | 21  | 34                                   | 12  |
| 04   | MAHASISWA | 86  | 1   | 5                                    | 15  |
| 05   | PEGAWAI   | 23  | 6   | 5                                    | 25  |
| 06   | UMUM      | 4 358   | 52  | 40                                   | 186   |
| <b>Jepara</b>                                |           | <b>6 920</b>  | <b>1 037</b>  | <b>1 405</b>                         | <b>947</b>  |

Sumber: Dinas Kearsipan dan Perpustakaan Kab.Jepara

Source: Archival and Library service of Jepara Regency

## 4.2 KESEHATAN/HEALTH

**Tabel 4.2.1** Jumlah Fasilitas Kesehatan Menurut Kecamatan di Kabupaten Jepara, 2017  
*Table 4.2.1 Number of Health Facilities by Subdistrict in Jepara Regency, 2017*

| Kecamatan<br>Subdistrict | Rumah Sakit<br>Hospital |                          | Rumah Sakit Bersalin<br>Maternity Hospital |                          | Rumah Sakit Ibu dan Anak<br>Mother and Child Hospital |                          |
|--------------------------|-------------------------|--------------------------|--|--------------------------|---|--------------------------|
|                          | Negeri<br>Govern.       | Swasta<br>Non<br>Govern. | Negeri<br>Govern.                          | Swasta<br>Non<br>Govern. | Negeri<br>Govern.                                     | Swasta<br>Non<br>Govern. |
|                          | (2)                     | (3)                      | (4)  | (5)                      | (6)   | (7)                      |
| 1 Kedung                 | -                       | -                        | -  | -                        | -   | -                        |
| 2 Pecangaan              | -                       | -                        | -  | 1                        | -   | -                        |
| 3 Kalinyamatan           | -                       | -                        | -  | -                        | -   | -                        |
| 4 Welahan                | -                       | -                        | -  | -                        | -   | -                        |
| 5 Mayong                 | -                       | -                        | -  | -                        | -   | -                        |
| 6 Nalumsari              | -                       | -                        | -  | -                        | -   | -                        |
| 7 Batealit               | -                       | -                        | -  | -                        | -   | -                        |
| 8 Tahunan                | -                       | -                        | -  | -                        | -   | 1                        |
| 9 Jepara                 | 1                       | 2                        | -  | -                        | -   | -                        |
| 10 Mlonggo               | -                       | -                        | -  | -                        | -   | -                        |
| 11 Pakis Aji             | -                       | -                        | -  | -                        | -   | -                        |
| 12 Bangsri               | -                       | -                        | -  | -                        | -   | -                        |
| 13 Kembang               | -                       | -                        | -  | -                        | -   | -                        |
| 14 Keling                | 1                       | -                        | -  | -                        | -   | -                        |
| 15 Donorojo              | -                       | -                        | -  | -                        | -   | -                        |
| 16 Karimunjawa           | -                       | -                        | -  | -                        | -   | -                        |
| <b>Jepara</b>            | <b>2</b>                | <b>2</b>                 | <b>0</b>                                   | <b>1</b>                 | <b>0</b>  | <b>1</b>                 |

Sumber: Dinas Kesehatan

Source: Health Service

**Lanjutan Tabel / Continued Table 4.2.1**

| Kecamatan<br>Subdistrict | Puskesmas Rawat<br>Inap<br>Public Health<br>Center<br>Hospitalized | Puskesmas Non<br>Rawat Inap<br>Public Health<br>Center Non<br>Hospitalized | Puskesmas<br>Keliling<br>Mobile Public<br>Health Center | Puskesmas<br>Pembantu<br>Auxiliary Public<br>Health Center |
|--------------------------|--|--|---|--|
| (1)                      | (8)  | (9)  | (10)  | (11)   |
| 1 Kedung                 | 1  | 1  | 3   | 3  |
| 2 Pecangaan              | 1  | -  | 2   | 1  |
| 3 Kalinyamatan           | 1  | -  | 2   | 4  |
| 4 Welahan                | 2  | -  | 4   | 3  |
| 5 Mayong                 | 1  | 1  | 3   | 2  |
| 6 Nalumsari              | 1  | -  | 2   | 2  |
| 7 Batealit               | 1  | -  | 2   | 4  |
| 8 Tahunan                | -  | 1  | 2   | 4  |
| 9 Jepara                 | -  | 1  | 2   | 1  |
| 10 Mlonggo               | 1  | -  | 2   | 3  |
| 11 Pakis Aji             | 1  | -  | 2   | 6  |
| 12 Bangsri               | 1  | 1  | 4   | 3  |
| 13 Kembang               | -  | 1  | 2   | 5  |
| 14 Keling                | 1  | 1  | 3   | 2  |
| 15 Donorojo              | 1  | -  | 2   | 1  |
| 16 Karimunjawa           | 1  | -  | 1   | 2  |
| <b>Jepara</b>            | <b>14</b>  | <b>7</b>   | <b>38</b>   | <b>46</b>  |

Sumber: Dinas Kesehatan

Source: Health Service

Lanjutan Tabel / Continued Table 4.2.1

| Kecamatan<br><i>Subdistrict</i> | Praktik Dokter<br>Bersama<br>Joint Doctor's<br>Office | Praktik Dokter<br>Perorangan<br><i>Individual<br/>Doctor's Office</i> | Balai<br>Pengobatan /<br>Klinik<br><i>Medical Clinic</i> | Praktik<br>Pengobatan<br>Tradisional<br><i>Traditional<br/>Medical Clinic</i> | Posyandu<br><i>Posyandu</i> |
|---------------------------------|---|---|--|---|-----------------------------|
| (1)                             | (12)  | (13)  | (14)   | (15)  | (15)                        |
| 1 Kedung                        | 1   | 12  | 3  | 8   | 70                          |
| 2 Pecangaan                     | 0   | 24  | 2  | 16  | 73                          |
| 3 Kalinyamatan                  | 3   | 17  | 2  | 6   | 55                          |
| 4 Welahan                       | 2   | 12  | 4  | 26  | 76                          |
| 5 Mayong                        | 1   | 12  | 3  | 13  | 88                          |
| 6 Nalumsari                     | 3   | 7   | 2  | 6   | 68                          |
| 7 Batealit                      | 0   | 9   | 2  | 13  | 83                          |
| 8 Tahunan                       | 3   | 18  | 2  | 44  | 64                          |
| 9 Jepara                        | 6   | 29  | 2  | 20  | 105                         |
| 10 Mlonggo                      | 0   | 11  | 2  | 46  | 60                          |
| 11 Pakis Aji                    | 0   | 5   | 2  | 20  | 53                          |
| 12 Bangsri                      | 2   | 17  | 4  | 32  | 110                         |
| 13 Kembang                      | 0   | 2   | 2  | 12  | 70                          |
| 14 Keling                       | 0   | 6   | 3  | 30  | 73                          |
| 15 Donorojo                     | 1   | 3   | 2  | 27  | 54                          |
| 16 Karimunjawa                  | 0   | 1   | 1  | 0   | 19                          |
| <b>Jepara</b>                   | <b>22</b>   | <b>185</b>  | <b>38</b>  | <b>319</b>  | <b>1 121</b>                |

Sumber: Dinas Kesehatan

Source: Health Service

**Jumlah Tenaga Kesehatan di Puskesmas Menurut  
Kecamatan di Kabupaten Jepara, 2017**

**Tabel 4.2.2**  
*Table Number of Health Personnel at Public Health Center by Subdistrict in Jepara Regency, 2017*

| <b>Kecamatan</b><br><i>Subdistrict</i> | <b>Dokter</b><br><i>Doctor</i> | <b>Dokter Gigi</b><br><i>Dentist</i> |
|--|--------------------------------|--------------------------------------|
| (1)                                    | (2)                            | (3)                                  |
| 1 Kedung                               | 8                              | 2                                    |
| 2 Pecangaan                            | 4                              | 1                                    |
| 3 Kalinyamatan                         | 3                              | 1                                    |
| 4 Welahan                              | 7                              | 1                                    |
| 5 Mayong                               | 7                              | 2                                    |
| 6 Nalumsari                            | 5                              | 2                                    |
| 7 Batealit                             | 3                              | 1                                    |
| 8 Tahunan                              | 3                              | 1                                    |
| 9 Jepara                               | 3                              | 1                                    |
| 10 Mlonggo                             | 3                              | 1                                    |
| 11 Pakis Aji                           | 3                              | -                                    |
| 12 Bangsri                             | 7                              | 3                                    |
| 13 Kembang                             | 2                              | 1                                    |
| 14 Keling                              | 5                              | 2                                    |
| 15 Donorojo                            | 4                              | 1                                    |
| 16 Karimunjawa                         | 3                              | -                                    |
| <b>Jepara</b>                          | <b>70</b>                      | <b>20</b>                            |

Sumber: Dinas Kesehatan

Source: Health Service

*Lanjutan Tabel / Continued Table 4.2.2*

| <b>Kecamatan</b><br><i>Subdistrict</i> | <b>Bidan</b><br><i>Midwife</i> | <b>Perawat</b><br><i>Nurse</i> | <b>Perawat Gigi</b><br><i>Dental Nurset</i> | <b>Tenaga Kefarmasian</b><br><i>Pharmaceutical Personnel</i> |
|--|--------------------------------|--------------------------------|---|--|
| (1)                                    | (4)                            | (5)                            | (6)   | (7)  |
| 1 Kedung                               | 27                             | 17                             | 2   | 3  |
| 2 Pecangaan                            | 19                             | 10                             | 2   | 2  |
| 3 Kalinyamatan                         | 17                             | 14                             | 1   | 2  |
| 4 Welahan                              | 28                             | 24                             | 3   | 4  |
| 5 Mayong                               | 27                             | 15                             | 2   | 2  |
| 6 Nalumsari                            | 23                             | 14                             | 1   | 2  |
| 7 Batealit                             | 18                             | 12                             | 1   | 2  |
| 8 Tahunan                              | 20                             | 6                              | 2   | 2  |
| 9 Jepara                               | 20                             | 9                              | 2   | 3  |
| 10 Mlonggo                             | 13                             | 16                             | 2   | 2  |
| 11 Pakis Aji                           | 14                             | 14                             | 1   | 2  |
| 12 Bangsri                             | 23                             | 23                             | 2   | 3  |
| 13 Kembang                             | 13                             | 7                              | 1   | 1  |
| 14 Keling                              | 20                             | 20                             | 2   | 4  |
| 15 Donorojo                            | 11                             | 11                             | 1   | 1  |
| 16 Karimunjawa                         | 8                              | 9                              | 1   | 1  |
| <b>Jepara</b>                          | <b>301</b>                     | <b>221</b>                     | <b>26</b>                                   | <b>36</b>  |

Sumber: Dinas Kesehatan

Source: Health Service

**Jumlah Tenaga Kesehatan di Rumah Sakit dan Sarana Pelayanan Lainnya di Kabupaten Jepara, 2017**

**Tabel 4.2.3**  
*Table Number of Health Personnel at Hospital and Other Health Facilities in Jepara Regency, 2017*

| <b>Rumah Sakit dan Sarana Pelayanan Kesehatan Lainnya</b><br><i>Hospital and Other Health Facilities</i> | <b>Dokter Spesialis</b><br><i>Specialist Doctor</i> | <b>Dokter</b><br><i>Doctor</i> | <b>Dokter Gigi</b><br><i>Dentist</i> |
|--|---|--------------------------------|--------------------------------------|
| (1)  | (2)   | (3)                            | (4)                                  |
| 1 RSU RA Kartini   | 23  | 22                             | 2                                    |
| 2 RS Graha Husada  | 2   | 14                             | 1                                    |
| 3 RSI Sultan Hadlirin  | 1   | 21                             | 3                                    |
| 4 RSU PKU Muhammadiyah   | 8   | 9                              | 2                                    |
| 5 RS Dr Rehatta  | 10  | 12                             | 2                                    |
| 6 RSIA Kumalasiwi  | -   | 4                              | -                                    |
| 7 RSB Restu Ibu  | 1   | 2                              | -                                    |
| 8 Sarana Pelayanan Kesehatan Lain  | -   | 66                             | 11                                   |
| <b>Jepara</b>  | <b>45</b>   | <b>150</b>                     | <b>21</b>                            |

Sumber: Dinas Kesehatan

Source: Health Service

*Lanjutan Tabel / Continued Table 4.2.3*

| <b>Rumah Sakit dan Sarana Pelayanan Kesehatan Lainnya</b><br><i>Hospital and Other Health Facilities</i> | <b>Bidan</b><br><i>Midwife</i> | <b>Perawat</b><br><i>Nurse</i> | <b>Perawat Gigi</b><br><i>Dental Nurset</i> |
|--|--------------------------------|--------------------------------|---|
| (1)  | (5)                            | (6)                            | (7)   |
| 1 RSU RA Kartini   | 46                             | 254                            | 2   |
| 2 RS Graha Husada  | 8                              | 46                             | -   |
| 3 RSI Sultan Hadlirin  | 21                             | 134                            | -   |
| 4 RSU PKU Muhammadiyah   | 13                             | 12                             | -   |
| 5 RS Dr Rehatta  | 9                              | 78                             | -   |
| 6 RSIA Kumalasiwi  | 11                             | 13                             | -   |
| 7 RSB Restu Ibu  | 5                              | 10                             | 1   |
| 8 Sarana Pelayanan Kesehatan Lain  | 11                             | 43                             | -   |
| <b>Jepara</b>  | <b>124</b>                     | <b>590</b>                     | <b>3</b>                                    |

Sumber: Dinas Kesehatan

Source: Health Service



**Lanjutan Tabel /** Continued Table 4.2.3

| <b>Rumah Sakit dan Sarana Pelayanan Kesehatan Lainnya</b><br><i>Hospital and Other Health Facilities</i> | <b>Tenaga Kefarmasian</b><br><i>Pharmaceutical Personnel</i> | <b>Apoteker</b><br><i>Pharmacist</i> |
|--|--|--------------------------------------|
| (1)  | (8)  | (9)                                  |
| 1 RSU RA Kartini   | 13   | 7                                    |
| 2 RS Graha Husada  | -  | 1                                    |
| 3 RSI Sultan Hadlirin  | 10   | 2                                    |
| 4 RSU PKU Muhammadiyah   | -  | -                                    |
| 5 RS Dr Rehatta  | -  | -                                    |
| 6 RSIA Kumalasiwi  | 1  | 1                                    |
| 7 RSB Restu Ibu  | 2  | 1                                    |
| 8 Sarana Pelayanan Kesehatan Lain  | 9  | 79                                   |
| <b>Jejara</b>  | <b>35</b>  | <b>91</b>                            |

Sumber: Dinas Kesehatan

Source: Health Service

**Tabel 4.2.4 Jumlah Apotik dan Toko Obat di Kabupaten Jepara, 2017**  
*Table Number of Pharmacies and Drugstores in Jepara Regency, 2017*

| <b>Kecamatan</b><br><i>Subdistrict</i> | <b>Apotik</b><br><i>Pharmacies</i> | <b>Toko Obat</b><br><i>DrugStore</i> |
|--|------------------------------------|--------------------------------------|
| (1)                                    | (2)                                | (3)                                  |
| 1 Kedung                               | 7                                  | -                                    |
| 2 Pecangaan                            | 7                                  | 1                                    |
| 3 Kalinyamatan                         | 6                                  | -                                    |
| 4 Welahan                              | 8                                  | 1                                    |
| 5 Mayong                               | 7                                  | 1                                    |
| 6 Nalumsari                            | 5                                  | -                                    |
| 7 Batealit                             | 6                                  | -                                    |
| 8 Tahunan                              | 9                                  | 1                                    |
| 9 Jepara                               | 17                                 | 1                                    |
| 10 Mlonggo                             | 8                                  | 1                                    |
| 11 Pakis Aji                           | 3                                  | -                                    |
| 12 Bangsri                             | 8                                  | -                                    |
| 13 Kembang                             | 3                                  | 1                                    |
| 14 Keling                              | 4                                  | -                                    |
| 15 Donorojo                            | 1                                  | -                                    |
| 16 Karimunjawa                         | -                                  | -                                    |
| <b>Jepara</b>                          | <b>99</b>                          | <b>7</b>                             |

Sumber: Dinas Kesehatan

Source: Health Service

**Jumlah Penderita T.B.C. Paru-paru Dalam Suspek di Kabupaten Jepara, 2017**

**Tabel 4.2.5**  
**Table** *Number of Lung TBC Sufferers in Suspect Term in Jepara Regency, 2017*

| Kecamatan<br><i>Subdistrict</i> | Spuntum<br><i>in Suspect Term</i> | Positif / <i>Positive</i> |                                 |
|---------------------------------|-----------------------------------|---------------------------|---------------------------------|
|                                 |                                   | Banyaknya<br><i>Total</i> | Presentase<br><i>Percentage</i> |
| (1)                             | (2)                               | (3)                       | (4)                             |
| 1 Kedung                        | 238                               | 58                        | 24.37                           |
| 2 Pecangaan                     | 120                               | 27                        | 22.50                           |
| 3 Kalinyamatan                  | 143                               | 32                        | 22.38                           |
| 4 Welahan                       | 346                               | 59                        | 17.05                           |
| 5 Mayong                        | 323                               | 40                        | 12.38                           |
| 6 Nalumsari                     | 153                               | 29                        | 18.95                           |
| 7 Batealit                      | 115                               | 18                        | 15.65                           |
| 8 Tahunan                       | 266                               | 25                        | 9.40                            |
| 9 Jepara                        | 120                               | 46                        | 38.33                           |
| 10 Mlonggo                      | 244                               | 28                        | 11.48                           |
| 11 Pakis Aji                    | 36                                | 22                        | 61.11                           |
| 12 Bangsri                      | 201                               | 35                        | 17.41                           |
| 13 Kembang                      | 187                               | 31                        | 16.58                           |
| 14 Keling                       | 198                               | 37                        | 18.69                           |
| 15 Donorojo                     | 91                                | 22                        | 24.18                           |
| 16 Karimunjawa                  | 15                                | 5                         | 33.33                           |
| <b>Jumlah/Total</b>             | <b>2 796</b>                      | <b>514</b>                | <b>18.38</b>                    |

Sumber: Dinas Kesehatan

Source: Health Service

**Tabel 4.2.6** Jumlah Akseptor KB Aktif Dirinci Menurut Alat Kontrasepsi di Kabupaten Jepara, 2017  
*Number of Active Family Planning Acceptor By Contraception Instrument in Jepara Regency, 2017*

|    | Kecamatan<br><i>Subdistrict</i> | IUD<br><i>IUD</i> | MOW<br><i>MOW</i> | MOP<br><i>MOP</i> | Implant<br><i>Implant</i> |
|----|---------------------------------|-------------------|-------------------|-------------------|---------------------------|
|    | (1)                             | (2)               | (3)               | (4)               | (5)                       |
| 1  | Kedung                          | 80                | 96                | 29                | 319                       |
| 2  | Pecangaan                       | 101               | 84                | 69                | 275                       |
| 3  | Kalinyamatan                    | 49                | 46                | 25                | 59                        |
| 4  | Welahan                         | 110               | 79                | 51                | 436                       |
| 5  | Mayong                          | 81                | 85                | 21                | 486                       |
| 6  | Nalumsari                       | 345               | 247               | 28                | 395                       |
| 7  | Batealit                        | 154               | 156               | 12                | 358                       |
| 8  | Tahunan                         | 212               | 218               | 21                | 1 411                     |
| 9  | Jepara                          | 159               | 276               | 74                | 1 331                     |
| 10 | Mlonggo                         | 6                 | 6                 | -                 | 67                        |
| 11 | Pakis Aji                       | 239               | 132               | 13                | 465                       |
| 12 | Bangsri                         | 93                | 35                | 12                | 381                       |
| 13 | Kembang                         | 169               | 85                | 39                | 157                       |
| 14 | Keling                          | 114               | 132               | 24                | 766                       |
| 15 | Donorojo                        | 90                | 121               | 42                | 442                       |
| 16 | Karimunjawa                     | 69                | 192               | 30                | 657                       |
|    | <b>Jepara</b>                   | <b>2 071</b>      | <b>1 990</b>      | <b>490</b>        | <b>8 005</b>              |

Sumber: Dinas Pemberdayaan Perempuan, Perlindungan Anak, Pengendalian Penduduk dan Keluarga Berencana (DP3AP2KB)

Source: Empowerment Women Service, Child Protection, Control of The Population and Family Planning

## Lanjutan / Continued Table : 4.2.6

|               | Kecamatan<br>Subdistrict | Suntik<br>Injection | Pil<br>Pill   | Kondom<br>Condom | OV<br>OV | Jumlah<br>Total |
|---------------|--------------------------|---------------------|---------------|------------------|----------|-----------------|
| (1)           | (6)                      | (7)                 | (8)           | (9)              | (10)     |                 |
| 1             | Kedung                   | 8 508               | 466           | 21               | -        | 9 519           |
| 2             | Pecangaan                | 8 831               | 895           | 36               | -        | 10 291          |
| 3             | Kalinyamatan             | 6 928               | 604           | 20               | -        | 7 731           |
| 4             | Welahan                  | 7 978               | 674           | 29               | -        | 9 357           |
| 5             | Mayong                   | 8 642               | 940           | 25               | -        | 10 280          |
| 6             | Nalumsari                | 6 814               | 729           | 88               | -        | 8 646           |
| 7             | Batealit                 | 8 154               | 1 062         | 40               | -        | 9 936           |
| 8             | Tahunan                  | 8 732               | 1 122         | 50               | -        | 11 766          |
| 9             | Jepara                   | 5 368               | 1 043         | 17               | -        | 8 268           |
| 10            | Mlonggo                  | 986                 | 51            | 1                | -        | 1 117           |
| 11            | Pakis Aji                | 10 301              | 1 211         | 47               | -        | 12 408          |
| 12            | Bangsri                  | 7 079               | 530           | 36               | -        | 8 166           |
| 13            | Kembang                  | 4 143               | 689           | 27               | -        | 5 309           |
| 14            | Keling                   | 7 986               | 1 085         | 23               | -        | 10 130          |
| 15            | Donorojo                 | 6 295               | 521           | 19               | -        | 7 530           |
| 16            | Karimunjawa              | 4 805               | 621           | 13               | -        | 6 387           |
| <b>Jepara</b> |                          | <b>111 550</b>      | <b>12 243</b> | <b>492</b>       | <b>0</b> | <b>136 841</b>  |

Sumber: Dinas Pemberdayaan Perempuan, Perlindungan Anak, Pengendalian Penduduk dan Keluarga Berencana (DP3AP2KB)

Source: Empowerment Women Service, Child Protection, Control of The Population and Family Planning

**Tabel 4.2.7** Jumlah Sarana Tempat Pelayanan di Kabupaten Jepara, 2017  
*Number of The Place of Family Planning Servicet in Jepara Regency, 2017*

| Kecamatan<br><i>Subdistrict</i> | Paguyuban                  |                       | Klinik KB<br><i>Family Planning Clinic</i> |
|---------------------------------|----------------------------|-----------------------|--|
|                                 | (PKB)<br><i>Club (PKB)</i> | PPKBD<br><i>PPKBD</i> |  |
| (1)                             | (2)                        | (3)                   | (4)  |
| 1 Kedung                        | 4                          | 18                    | 2  |
| 2 Pecangaan                     | 4                          | 13                    | 2  |
| 3 Kalinyamatan                  | 4                          | 15                    | 3  |
| 4 Welahan                       | 4                          | 18                    | 3  |
| 5 Mayong                        | 3                          | 12                    | 1  |
| 6 Nalumsari                     | 5                          | 18                    | 10   |
| 7 Batealit                      | 3                          | 10                    | 2  |
| 8 Tahunan                       | 4                          | 14                    | 3  |
| 9 Jepara                        | 3                          | 12                    | 3  |
| 10 Mlonggo                      | 1                          | 5                     | 1  |
| 11 Pakis Aji                    | 3                          | 16                    | 4  |
| 12 Bangsri                      | 2                          | 15                    | 4  |
| 13 Kembang                      | 4                          | 13                    | 1  |
| 14 Keling                       | 4                          | 12                    | 1  |
| 15 Donorojo                     | 2                          | 8                     | 1  |
| 16 Karimunjawa                  | 3                          | 9                     | 1  |
| <b>Jepara</b>                   | <b>53</b>                  | <b>208</b>            | <b>42</b>                                  |

Sumber: Dinas Pemberdayaan Perempuan, Perlindungan Anak, Pengendalian Penduduk dan Keluarga Berencana (DP3AP2KB)

Source: Empowerment Women Service, Child Protection, Control of The Population and Family Planning

**Pencapaian Peserta KD Aktif ( PA ) Menurut Kecamatan di  
Kabupaten Jepara, 2017**

**Tabel 4.2.8** *The achievement of Family Planning Participant by Subdistrict in  
Jepara Regency, 2017*

| Kecamatan<br>Subdistrict | Jumlah PUS<br>Total of PUS | KB Aktif (CU)<br>Active Family Planning | % PA per PUS |
|--------------------------|----------------------------|---|--------------|
| (1)                      | (2)                        | (3)                                     | (4)          |
| 1 Kedung                 | 14 339                     | 9 519                                   | 66.39        |
| 2 Pecangaan              | 15 498                     | 10 291                                  | 66.40        |
| 3 Kalinyamatan           | 13 450                     | 7 731                                   | 57.48        |
| 4 Welahan                | 17 086                     | 9 357                                   | 54.76        |
| 5 Mayong                 | 15 925                     | 10 280                                  | 64.55        |
| 6 Nalumsari              | 13 720                     | 8 646                                   | 63.02        |
| 7 Batealit               | 17 927                     | 9 936                                   | 55.42        |
| 8 Tahunan                | 17 857                     | 11 766                                  | 65.89        |
| 9 Jepara                 | 12 166                     | 8 268                                   | 67.96        |
| 10 Mlonggo               | 1 763                      | 1 117                                   | 63.36        |
| 11 Pakis Aji             | 18 874                     | 12 408                                  | 65.74        |
| 12 Bangsri               | 12 875                     | 8 166                                   | 63.43        |
| 13 Kembang               | 9 799                      | 5 309                                   | 54.18        |
| 14 Keling                | 13 283                     | 10 130                                  | 76.26        |
| 15 Donorojo              | 11 230                     | 7 530                                   | 67.05        |
| 16 Karimunjawa           | 11 177                     | 6 387                                   | 57.14        |
| <b>Jepara</b>            | <b>216 969</b>             | <b>136 841</b>                          | <b>63.07</b> |

Sumber: Dinas Pemberdayaan Perempuan, Perlindungan Anak, Pengendalian Penduduk dan Keluarga Berencana (DP3AP2KB)

Source: Empowerment Women Service, Child Protection, Control of The Population and Family Planning

**Tabel 4.2.9 Jumlah Penderita Gizi Buruk di Kabupaten Jepara, 2016**  
*Table Number of Sufferers of Malnutrition in Jepara Regency, 2016*

| Kecamatan<br>Subdistrict | Jumlah Yang Ditemukan<br>Number Found |           |           | % yang Mendapat Perawatan<br>Who Got Treatment |               |               |
|--------------------------|---------------------------------------|-----------|-----------|--|---------------|---------------|
|                          | L                                     | P         | L+P       | L  | P             | L+P           |
| (1)                      | (2)                                   | (3)       | (4)       | (5)  | (6)           | (7)           |
| 1 Kedung                 | 0                                     | 0         | 0         | -  | -             | -             |
| 2 Pecangaan              | 3                                     | 3         | 6         | 100.00   | 100.00        | 100.00        |
| 3 Kalinyamatan           | 4                                     | 0         | 4         | 100.00   | 100.00        | 100.00        |
| 4 Welahan                | 7                                     | 4         | 11        | 100.00   | 100.00        | 100.00        |
| 5 Mayong                 | 2                                     | 1         | 3         | 100.00   | 100.00        | 100.00        |
| 6 Nalumsari              | 0                                     | 0         | 0         | -  | -             | -             |
| 7 Batealit               | 0                                     | 0         | 0         | -  | -             | -             |
| 8 Tahunan                | 2                                     | 1         | 3         | 100.00   | 100.00        | 100.00        |
| 9 Jepara                 | 4                                     | 3         | 7         | 100.00   | 100.00        | 100.00        |
| 10 Mlonggo               | 1                                     | 1         | 2         | 100.00   | 100.00        | 100.00        |
| 11 Pakis Aji             | 1                                     | 0         | 1         | 100.00   | 100.00        | 100.00        |
| 12 Bangsri               | 3                                     | 1         | 4         | 100.00   | 100.00        | 100.00        |
| 13 Kembang               | 1                                     | 0         | 1         | 100.00   | 100.00        | 100.00        |
| 14 Keling                | 1                                     | 1         | 2         | 100.00   | 100.00        | 100.00        |
| 15 Donorojo              | 1                                     | 1         | 2         | 100.00   | 100.00        | 100.00        |
| 16 Karimunjawa           | 0                                     | 0         | 0         | -  | -             | -             |
| <b>Jepara</b>            | <b>30</b>                             | <b>16</b> | <b>46</b> | <b>100.00</b>                                  | <b>100.00</b> | <b>100.00</b> |

Sumber: Dinas Kesehatan

Source: Health Service



**Tabel 4.2.10 Jumlah Kematian Ibu di Kabupaten Jepara, 2017***Table Number of Maternal Death in Jepara Regency, 2017*

| Kecamatan<br>Subdistrict | Jumlah<br>Lahir Hidup<br>Number of<br>Live Births | Jumlah<br>Kematian<br>Ibu hamil<br>Maternal<br>Death<br>During<br>Pregnancy | Jumlah<br>Kematian<br>Ibu Bersalin<br>Maternal<br>Death<br>During<br>Childbirth | Jumlah<br>Kematian<br>Ibu Nifas<br>Maternal<br>Death After<br>Childbirth | Jumlah<br>Kematian<br>Ibu<br>Number of<br>Maternal<br>Death |
|--------------------------|---|---|---|--|---|
| (1)                      | (2)   | (3)   | (4)   | (5)  | (6)   |
| 1 Kedung                 | 1 315   | 0   | 0   | 1  | 1   |
| 2 Pecangaan              | 1 472   | 0   | 0   | 3  | 3   |
| 3 Kalinyamatan           | 1 020   | 0   | 0   | 1  | 1   |
| 4 Welahan                | 1 553   | 0   | 0   | 1  | 1   |
| 5 Mayong                 | 1 604   | 0   | 0   | 0  | 0   |
| 6 Nalumsari              | 1 390   | 0   | 0   | 0  | 0   |
| 7 Batealit               | 1 586   | 0   | 1   | 0  | 1   |
| 8 Tahunan                | 1 895   | 0   | 0   | 0  | 0   |
| 9 Jepara                 | 1 377   | 1   | 0   | 0  | 1   |
| 10 Mlonggo               | 1 550   | 0   | 0   | 0  | 0   |
| 11 Pakis Aji             | 997   | 0   | 0   | 1  | 1   |
| 12 Bangsri               | 1 683   | 0   | 0   | 2  | 2   |
| 13 Kembang               | 1 153   | 1   | 0   | 0  | 1   |
| 14 Keling                | 961   | 0   | 0   | 0  | 0   |
| 15 Donorojo              | 992   | 0   | 0   | 0  | 0   |
| 16 Karimunjawa           | 173   | 0   | 0   | 0  | 0   |
| <b>Jepara</b>            | <b>20 721</b>                                     | <b>2</b>  | <b>1</b>  | <b>9</b>   | <b>12</b>   |

Sumber: Dinas Kesehatan

Source: Health Service

**Tabel 4.2.11** Jumlah Kelahiran menurut Kecamatan di Kabupaten Jepara, 2017  
*Table Number of Births by Subdistrict in Jepara Regency, 2017*

| Kecamatan<br><i>Subdistrict</i> | Laki-Laki             |                     |                     | Perempuan             |                     |                     | Total                 |                     |                     |
|---------------------------------|-----------------------|---------------------|---------------------|-----------------------|---------------------|---------------------|-----------------------|---------------------|---------------------|
|                                 | Hidup<br><i>Alive</i> | Mati<br><i>Dead</i> | Jml<br><i>Total</i> | Hidup<br><i>Alive</i> | Mati<br><i>Dead</i> | Jml<br><i>Total</i> | Hidup<br><i>Alive</i> | Mati<br><i>Dead</i> | Jml<br><i>Total</i> |
| (1)                             | (2)                   | (3)                 | (4)                 | (5)                   | (6)                 | (7)                 | (8)                   | (9)                 | (10)                |
| 1 Kedung                        | 650                   | 0                   | 650                 | 665                   | 3                   | 668                 | 1 315                 | 3                   | 1 318               |
| 2 Pecangaan                     | 738                   | 0                   | 738                 | 734                   | 1                   | 735                 | 1 472                 | 1                   | 1 473               |
| 3 Kalinyamatan                  | 499                   | 0                   | 499                 | 521                   | 0                   | 521                 | 1 020                 | 0                   | 1 020               |
| 4 Welahan                       | 817                   | 1                   | 818                 | 736                   | 1                   | 737                 | 1 553                 | 2                   | 1 555               |
| 5 Mayong                        | 829                   | 1                   | 830                 | 775                   | 0                   | 775                 | 1 604                 | 1                   | 1 605               |
| 6 Nalumsari                     | 718                   | 0                   | 718                 | 672                   | 0                   | 672                 | 1 390                 | 0                   | 1 390               |
| 7 Batealit                      | 791                   | 1                   | 792                 | 795                   | 0                   | 795                 | 1 586                 | 1                   | 1 587               |
| 8 Tahunan                       | 975                   | 3                   | 978                 | 920                   | 0                   | 920                 | 1 895                 | 3                   | 1 898               |
| 9 Jepara                        | 701                   | 2                   | 703                 | 676                   | 1                   | 677                 | 1 377                 | 3                   | 1 380               |
| 10 Mlonggo                      | 748                   | 0                   | 748                 | 802                   | 0                   | 802                 | 1 550                 | 0                   | 1 550               |
| 11 Pakis Aji                    | 507                   | 0                   | 507                 | 490                   | 0                   | 490                 | 997                   | 0                   | 997                 |
| 12 Bangsri                      | 880                   | 0                   | 880                 | 803                   | 0                   | 803                 | 1 683                 | 0                   | 1 683               |
| 13 Kembang                      | 542                   | 2                   | 544                 | 611                   | 0                   | 611                 | 1 153                 | 2                   | 1 155               |
| 14 Keling                       | 495                   | 0                   | 495                 | 466                   | 2                   | 468                 | 961                   | 2                   | 963                 |
| 15 Donorojo                     | 519                   | 0                   | 519                 | 473                   | 0                   | 473                 | 992                   | 0                   | 992                 |
| 16 Karimunjawa                  | 91                    | 0                   | 91                  | 82                    | 0                   | 82                  | 173                   | 0                   | 173                 |
| <b>Jepara</b>                   | <b>10 500</b>         | <b>10</b>           | <b>10 510</b>       | <b>10 221</b>         | <b>8</b>            | <b>10 229</b>       | <b>20 721</b>         | <b>18</b>           | <b>20 739</b>       |

Sumber: Dinas Kesehatan

Source: Health Service

**Tabel 4.2.12 Cakupan Penerima Jaminan Kesehatan di Kabupaten Jepara, 2017**  
**Table Coverage of Recipients of Health Insurance in Jepara Regency, 2017**

| <b>Jaminan Kesehatan</b> |  | <b>Jumlah</b>  |
|--------------------------|--|----------------|
| <i>Health Insurance</i>  |  | <i>Total</i>   |
| (1)                      |  | (2)            |
| 1                        | Penerima Bantuan Iuran (PBI) APBN          | 506 411        |
| 2                        | Penerima Bantuan Iuran (PBI) APBD          | 4 535          |
| 3                        | Penerima Bantuan Iuran (PBI) Provinsi      | 7 606          |
| 4                        | Pekerja penerima upah (PPU)                | 125 394        |
| 5                        | Pekerja bukan penerima upah (PBPU)/mandiri | 59 488         |
| 6                        | Bukan pekerja (BP)                         | 12 135         |
| 7                        | Jamkesda                                   | 6 867          |
| <b>Jumlah / Total</b>    |  | <b>722 436</b> |

Sumber: Dinas Kesehatan

Source: Health Service

### 4.3 AGAMA/RELIGION

#### Prosentase Penduduk Menurut Agama yang Dianut di Kabupaten Jepara, 2017

**Tabel 4.3.1**  
*Table Percentage Population According To The Religion Which They Follow in Jepara Regency, 2017*

| Kecamatan<br>Subdistrict | Islam<br>Islam | Protestan<br>Christian | Katolik<br>Catholic | Hindu<br>Hindu | Budha<br>Buddha | Lainnya<br>Other |
|--------------------------|----------------|------------------------|---------------------|----------------|-----------------|------------------|
| (1)                      | (2)            | (3)                    | (4)                 | (5)            | (6)             | (7)              |
| 1 Kedung                 | 99.98          | 0.00                   | 0.01                | 0.00           | 0.00            | 0.01             |
| 2 Pecangaan              | 98.98          | 0.87                   | 0.01                | 0.00           | 0.13            | 0.00             |
| 3 Kalinyamatan           | 99.04          | 0.78                   | 0.18                | 0.00           | 0.00            | 0.00             |
| 4 Welahan                | 99.54          | 0.31                   | 0.12                | 0.00           | 0.00            | 0.02             |
| 5 Mayong                 | 94.18          | 5.76                   | 0.02                | 0.00           | 0.04            | 0.00             |
| 6 Nalumsari              | 99.23          | 0.59                   | 0.12                | 0.01           | 0.05            | 0.00             |
| 7 Batealit               | 94.60          | 3.35                   | 0.04                | 0.01           | 2.00            | 0.00             |
| 8 Tahunan                | 99.63          | 0.33                   | 0.02                | 0.00           | 0.00            | 0.02             |
| 9 Jepara                 | 93.66          | 6.25                   | 0.06                | 0.01           | 0.03            | 0.00             |
| 10 Mlonggo               | 99.61          | 0.29                   | 0.09                | 0.00           | 0.00            | 0.01             |
| 11 Pakis Aji             | 98.08          | 0.57                   | 0.05                | 0.73           | 0.57            | 0.00             |
| 12 Bangsri               | 96.82          | 2.57                   | 0.55                | 0.00           | 0.02            | 0.00             |
| 13 Kembang               | 99.36          | 0.38                   | 0.05                | 0.00           | 0.18            | 0.03             |
| 14 Keling                | 99.87          | 0.08                   | 0.02                | 0.00           | 0.01            | 0.01             |
| 15 Donorojo              | 88.44          | 7.68                   | 0.04                | 0.00           | 3.82            | 0.02             |
| 16 Karimunjawa           | 99.34          | 0.54                   | 0.09                | 0.00           | 0.03            | 0.00             |
| <b>Jepara</b>            | <b>97.52</b>   | <b>1.90</b>            | <b>0.09</b>         | <b>0.05</b>    | <b>0.43</b>     | <b>0.01</b>      |

Sumber: Kementerian Agama Kab.Jepara

Source: Religion Ministry Of Jepara Regency

**Jumlah Tempat Peribadatan Menurut Kecamatan di Kabupaten  
Jepara, 2017**

**Tabel 4.3.2**  
*Table Number of Worship Facilities by Subdistrict in Jepara Regency, 2017*

| Kecamatan<br>Subdistrict | Masjid<br>Mosque | Mushola<br>Mushola | Gereja                           | Gereja                         | Pura<br>Temple | Vihara<br>Vihara | Klenteng<br>Klenteng |
|--------------------------|------------------|--------------------|----------------------------------|--------------------------------|----------------|------------------|----------------------|
|                          |                  |                    | Protestan<br>Christian<br>Church | Katholik<br>Catholic<br>Church |                |                  |                      |
| (1)                      | (2)              | (3)                | (4)                              | (5)                            | (6)            | (7)              | (8)                  |
| 1 Kedung                 | 34               | 341                | 0                                | 0                              | 0              | 0                | 0                    |
| 2 Pecangaan              | 42               | 247                | 3                                | 1                              | 0              | 0                | 0                    |
| 3 Kalinyamatan           | 36               | 175                | 0                                | 0                              | 0              | 0                | 0                    |
| 4 Welahan                | 39               | 207                | 3                                | 0                              | 1              | 0                | 1                    |
| 5 Mayong                 | 68               | 363                | 4                                | 1                              | 0              | 0                | 0                    |
| 6 Nalumsari              | 57               | 219                | 2                                | 0                              | 0              | 0                | 0                    |
| 7 Batealit               | 81               | 390                | 0                                | 0                              | 1              | 0                | 0                    |
| 8 Tahunan                | 72               | 332                | 0                                | 0                              | 2              | 0                | 0                    |
| 9 Jepara                 | 73               | 224                | 7                                | 1                              | 1              | 0                | 1                    |
| 10 Mlonggo               | 52               | 225                | 14                               | 0                              | 1              | 0                | 0                    |
| 11 Pakis Aji             | 65               | 276                | 2                                | 0                              | 3              | 4                | 0                    |
| 12 Bangsri               | 128              | 303                | 17                               | 0                              | 1              | 0                | 0                    |
| 13 Kembang               | 69               | 235                | 11                               | 0                              | 3              | 0                | 0                    |
| 14 Keling                | 92               | 284                | 12                               | 0                              | 13             | 0                | 0                    |
| 15 Donorojo              | 56               | 212                | 30                               | 0                              | 10             | 0                | 0                    |
| 16 Karimunjawa           | 14               | 35                 | 1                                | 0                              | 0              | 0                | 0                    |
| <b>Jepara</b>            | <b>978</b>       | <b>4 068</b>       | <b>106</b>                       | <b>3</b>                       | <b>36</b>      | <b>4</b>         | <b>2</b>             |

Sumber: Kementerian Agama Kab.Jepara

Source: Religion Ministry Of Jepara Regency

**Tabel 4.3.3** Jumlah Calon Jamaah Haji Menurut Jenis Kelamin dan Kecamatan di Kabupaten Jepara, 1439 H/2018 M  
*Number of Pilgrim Candidate by Sex and Subdistrict in Jepara Regency, 1439 H/2018 M*

| Kecamatan<br><i>Subdistrict</i> | Laki-laki<br><i>Male</i> | Perempuan<br><i>Female</i> | Jumlah<br><i>Total</i> |
|---------------------------------|--------------------------|----------------------------|------------------------|
| (1)                             | (2)                      | (3)                        | (4)                    |
| 1 Kedung                        | 32                       | 39                         | 71                     |
| 2 Pecangaan                     | 42                       | 49                         | 91                     |
| 3 Kalinyamatan                  | 66                       | 77                         | 143                    |
| 4 Welahan                       | 58                       | 67                         | 125                    |
| 5 Mayong                        | 36                       | 36                         | 72                     |
| 6 Nalumsari                     | 28                       | 32                         | 60                     |
| 7 Batealit                      | 32                       | 41                         | 73                     |
| 8 Tahunan                       | 73                       | 79                         | 152                    |
| 9 Jepara                        | 55                       | 72                         | 127                    |
| 10 Mlonggo                      | 38                       | 46                         | 84                     |
| 11 Pakis Aji                    | 16                       | 22                         | 38                     |
| 12 Bangsri                      | 30                       | 42                         | 72                     |
| 13 Kembang                      | 21                       | 29                         | 50                     |
| 14 Keling                       | 24                       | 33                         | 57                     |
| 15 Donorojo                     | 8                        | 10                         | 18                     |
| 16 Karimunjawa                  | 2                        | 3                          | 5                      |
| <b>Jepara</b>                   | <b>561</b>               | <b>677</b>                 | <b>1 238</b>           |

Sumber: Kementerian Agama Kab.Jepara

Source: Religion Ministry Of Jepara Regency

**Jumlah Pondok Pesantren, Murid dan Guru di Kabupaten  
Jepara, 2017**

**Tabel 4.3.4**  
*Table Number of Moslem Boarding School, Student and Teacher in  
Jepara Regency, 2017*

| Kecamatan<br>Subdistrict | Ponpes                       | Murid<br>Student | Guru<br>Teacher |
|--------------------------|------------------------------|------------------|-----------------|
|                          | Moslem<br>Boarding<br>School |                  |                 |
| (1)                      | (2)                          | (3)              | (4)             |
| 1 Kedung                 | 43                           | 2 155            | 252             |
| 2 Pecangaan              | 24                           | 683              | 71              |
| 3 Kalinyamatan           | 21                           | 1 323            | 181             |
| 4 Welahan                | 19                           | 679              | 183             |
| 5 Mayong                 | 16                           | 1 638            | 97              |
| 6 Nalumsari              | 13                           | 5 255            | 199             |
| 7 Batealit               | 29                           | 482              | 55              |
| 8 Tahunan                | 37                           | 1 359            | 263             |
| 9 Jepara                 | 11                           | 103              | 21              |
| 10 Mlonggo               | 18                           | 326              | 48              |
| 11 Pakis Aji             | 6                            | 130              | 16              |
| 12 Bangsri               | 29                           | 2 431            | 223             |
| 13 Kembang               | 7                            | 85               | 19              |
| 14 Keling                | 7                            | 381              | 32              |
| 15 Donorojo              | 23                           | 791              | 110             |
| 16 Karimunjawa           | 0                            | 0                | 0               |
| <b>Jepara</b>            | <b>303</b>                   | <b>17 821</b>    | <b>1 770</b>    |

Sumber: Kementerian Agama Kab.Jepara

Source: Religion Ministry Of Jepara Regency

#### 4.4 KRIMINALITAS/CRIME

**Tabel 4.4.1** Banyaknya Perkara Yang Masuk dan Diselesaikan Kejaksaan Negeri Jepara, 2017  
*Table 4.4.1 Number of Lawsuits Which Entered & Were Finished By State Judiciary of Jepara, 2017*

| Bulan<br>Month          | Masuk<br>Entered | Diselesaikan<br>Be Finished | Sisa<br>Rest |
|-------------------------|------------------|-----------------------------|--------------|
| (1)                     | (2)              | (3)                         | (4)          |
| 1 Januari / January     | 12               | 12                          | 0            |
| 2 Februari / February   | 17               | 17                          | 0            |
| 3 Maret / March         | 11               | 11                          | 0            |
| 4 April / April         | 16               | 16                          | 0            |
| 5 Mei / May             | 23               | 23                          | 0            |
| 6 Juni / June           | 34               | 34                          | 0            |
| 7 Juli / July           | 26               | 26                          | 0            |
| 8 Agustus / August      | 24               | 24                          | 0            |
| 9 September / September | 36               | 36                          | 0            |
| 10 Oktober / October    | 37               | 37                          | 0            |
| 11 Nopember / November  | 29               | 29                          | 0            |
| 12 Desember / December  | 28               | 28                          | 0            |
| <b>Jumlah / Total</b>   | <b>293</b>       | <b>293</b>                  | <b>0</b>     |

Sumber: Kejaksaan Negeri Jepara  
 Source: State Judiciary of Jepara



**Tabel 4.4.2** Jumlah Pelanggaran Hukum Menurut Golongan Pelaku dan Jenis Kelamin di Kabupaten Jepara, 2017  
*Table 4.4.2 Number of Law Violations By Doer Classification and Sex in Jepara Regency, 2017*

| <b>GOLONGAN PELAKU</b><br><i>Doer Classification</i> | <b>Laki-laki</b><br><i>Male</i> | <b>Perempuan</b><br><i>Female</i> | <b>Jumlah</b><br><i>Total</i> |
|--|---------------------------------|-----------------------------------|-------------------------------|
| (1)  | (2)                             | (3)                               | (4)                           |
| 1 <b>Dewasa / Adult</b>                              | 260                             | 17                                | 277                           |
| 2 <b>Anak-anak / Children</b>                        | 14                              | 0                                 | 14                            |
| 3 <b>Orang Asing / Foreigner</b>                     | 2                               | 0                                 | 2                             |
| <b>Jumlah / Total</b>                                | <b>276</b>                      | <b>17</b>                         | <b>293</b>                    |

Sumber: Kejaksaan Negeri Jepara

Source: State Judiciary of Jepara

**Tabel 4.4.3** Banyaknya Perkara Yang Masuk dan Diselesaikan Kejaksaan Negeri Jepara Menurut Jenisnya , 2017  
*Table 4.4.3 Number of Lawsuits Which Entered & Were Finished By State Judiciary of Jepara Type of Lawsuit, 2017*

| JENIS PERKARA<br><i>Type of Lawsuit</i>                                   | Laki-Laki<br><i>Male</i> | Perempuan<br><i>Female</i> | Jumlah<br><i>Total</i> |
|---|--------------------------|----------------------------|------------------------|
| (1)   | (2)                      | (3)                        | (4)                    |
| <b>KEJAHATAN / Crime :</b>  |                          |                            |                        |
| 1 Politik / <i>Political</i>  | -                        | -                          | -                      |
| 2 Terhadap Negara/ <i>Toward The State</i>                                | -                        | -                          | -                      |
| 3 Terhadap Ketertiban Umum /<br><i>Toward The Public Order</i>            | 18                       | 0                          | 18                     |
| 4 Pembakaran / <i>Burning</i>   | -                        | -                          | -                      |
| 5 Penyuapan / <i>Bribery</i>  | -                        | -                          | -                      |
| 6 Mata Uang / <i>Currency</i>   | -                        | -                          | -                      |
| 7 Memalsu Surat / Meterai<br><i>Forging Letter / Stamp</i>                | 2                        | 0                          | 2                      |
| 8 Kesusilaan / <i>Decency</i>   | 4                        | 3                          | 7                      |
| 9 Perjudian / <i>Gambling</i>   | 28                       | 0                          | 28                     |
| 10 Penculikan / <i>Kidnapping</i>   | -                        | -                          | -                      |
| 11 Pembunuhan / <i>Murder</i>   | -                        | -                          | -                      |
| 12 Penganiayaan / <i>Oppression</i>                                       | 21                       | 0                          | 21                     |
| 13 Pencurian / <i>Theft</i>   | 71                       | 1                          | 72                     |
| 14 Perampokan / <i>Robbery</i>  | -                        | -                          | -                      |
| 15 Memeras/Mengancam<br><i>Pressing/Threatening</i>                       | -                        | -                          | -                      |
| 16 Kekerasan Dalam Rumahtangga<br><i>Hardness in household</i>            | 5                        | 1                          | 6                      |
| 17 Korupsi / <i>Corruption</i>  | -                        | -                          | -                      |
| 18 Undang-undang Perlindungan Anak /<br><i>Law of Protection of Child</i> | 33                       | 3                          | 36                     |

Sumber: Kejaksaan Negeri Jepara

Source: State Judiciary of Jepara

**Lanjutan Tabel / Continued Table 4.4.3**

| <b>JENIS PERKARA</b><br><i>Type of Lawsuit</i>         | <b>Laki-Laki</b><br><i>Male</i> | <b>Perempuan</b><br><i>Female</i> | <b>Jumlah</b><br><i>Total</i> |
|--|---------------------------------|-----------------------------------|-------------------------------|
| (1)  | (2)                             | (3)                               | (4)                           |
| 19 Penggelapan / <i>Embezzlement</i>                   | 5                               | 0                                 | 5                             |
| 20 Penipuan / <i>Deception</i>                         | 15                              | 1                                 | 16                            |
| 21 Merusak Barang /<br><i>Damage of Items</i>          | -                               | -                                 | -                             |
| 22 Dalam Jabatan / <i>In The Job</i>                   | -                               | -                                 | -                             |
| 23 Penadahan / <i>Receptacle</i>                       | 11                              | 0                                 | 11                            |
| 24 Ekonomi / Kealpaan<br><i>Economy / Indifference</i> | -                               | -                                 | -                             |
| 25 Narkotika / <i>Narcotic</i>                         | 25                              | 6                                 | 31                            |
| 26 Undang-Undang Lalu Lintas                           | 10                              | 1                                 | 11                            |
| 27 Undang-Undang Darurat                               | 10                              | 0                                 | 10                            |
| 28 Undang-Undang Kehutanan                             | 9                               | 0                                 | 9                             |
| 29 Undang-Undang Kesehatan                             | 2                               | 0                                 | 2                             |
| 30 Undang-Undang Pangan                                | 1                               | 0                                 | 1                             |
| 31 Undang-Undang Mata Uang                             | 2                               | 0                                 | 2                             |
| 32 Undang-Undang Keimigrasian                          | 2                               | 0                                 | 2                             |
| 33 Undang-Undang Minerba                               | 2                               | 1                                 | 3                             |
| <b>Jumlah / Total</b>                                  | <b>276</b>                      | <b>17</b>                         | <b>293</b>                    |

Sumber: Kejaksaan Negeri Jepara

Source: State Judiciary of Jepara

**Jumlah Pelanggaran lalu Lintas dan Banyaknya Denda di Kabupaten  
Jepara, 2017**

**Tabel 4.4.4** *Number of Traffic Violations and Fines in in Jepara Regency, 2017*

| <b>Bulan</b><br><i>Month</i>   | <b>Jumlah Pelanggaran Lalu Lintas</b><br><i>Total of Traffic Violation</i> | <b>Yang Disidangkan</b><br><i>Violation Which is Convened</i> | <b>Teguran</b><br><i>Admonition</i> | <b>Banyaknya Denda (Rp)</b><br><i>Number of Fine</i> |
|--------------------------------|--|---|-------------------------------------|--|
| (1)                            | (2)  | (3)   | (4)                                 | (5)  |
| 1 <b>Januari / January</b>     | 997  | 997   | 720                                 | 89 092 000   |
| 2 <b>Februari / February</b>   | 1 441  | 1 441   | 980                                 | 100 110 000  |
| 3 <b>Maret / March</b>         | 1 876  | 1 876   | 1 250                               | 152 900 000  |
| 4 <b>April / April</b>         | 1 318  | 1 318   | 989                                 | 99 790 000   |
| 5 <b>M e i / M a y</b>         | 2 749  | 2 749   | 1 200                               | 92 652 000   |
| 6 <b>J u n i / J u n e</b>     | 1 256  | 1 256   | 832                                 | 31 632 000   |
| 7 <b>J u l i / J u l y</b>     | 1 410  | 1 410   | 964                                 | 50 100 000   |
| 8 <b>Agustus / August</b>      | 2 786  | 2 786   | 968                                 | 122 870 000  |
| 9 <b>September / September</b> | 4 501  | 4 501   | 2 245                               | 256 370 000  |
| 10 <b>Oktober / October</b>    | 3 585  | 3 585   | 1 257                               | 162 922 000  |
| 11 <b>Nopember / November</b>  | 6 125  | 6 125   | 2 035                               | 307 015 000  |
| 12 <b>Desember / December</b>  | 1 292  | 1 292   | 950                                 | 81 100 000   |
| <b>Jumlah / Total</b>          | <b>29 336</b>  | <b>29 336</b>   | <b>14 390</b>                       | <b>1 546 553 000</b>                                 |

Sumber: Kepolisian Resort Jepara

Source: Jepara Resort Police

## Jumlah Kecelakaan Lalu Lintas dan Kerugian di Kabupaten Jepara,

Tabel 4.4.5 2017

Table Number of Traffic Accidents and Loss Value in Jepara Regency, 2017

| Bulan<br>Month          | Jumlah<br>Kecelakaan<br>Total of<br>Accident | Banyaknya Korban<br>Number of Victim |                          |                             | Jumlah Nilai<br>Kerugian (Rp)<br>Total of Loss<br>Value |
|-------------------------|--|--------------------------------------|--------------------------|-----------------------------|---|
|                         |  | Luka                                 |                          |                             |   |
|                         |  | Meninggal<br>Dead                    | Berat<br>Heavy<br>Injury | Luka Ringan<br>Light Injury |   |
| (1)                     | (2)  | (3)                                  | (4)                      | (5)                         | (6)   |
| 1 Januari / January     | 26   | 5                                    |                          | 32                          | 12 520 000  |
| 2 Februari / February   | 28   | 1                                    |                          | 39                          | 17 450 000  |
| 3 Maret / March         | 21   | 1                                    |                          | 25                          | 20 450 000  |
| 4 April / April         | 19   | 2                                    |                          | 26                          | 17 550 000  |
| 5 Mei / May             | 23   | -                                    |                          | 29                          | 16 600 000  |
| 6 Juni / June           | 19   | 1                                    |                          | 27                          | 8 800 000   |
| 7 Juli / July           | 36   | -                                    |                          | 46                          | 13 550 000  |
| 8 Agustus / August      | 24   | 2                                    | 2                        | 29                          | 11 410 000  |
| 9 September / September | 26   | 2                                    | 1                        | 34                          | 10 550 000  |
| 10 Oktober / October    | 25   | -                                    |                          | 31                          | 16 900 000  |
| 11 Nopember / November  | 18   | -                                    |                          | 27                          | 4 300 000   |
| 12 Desember / December  | 24   | 4                                    | 2                        | 27                          | 26 050 000  |
| <b>Jumlah / Total</b>   | <b>289</b>                                   | <b>18</b>                            | <b>5</b>                 | <b>372</b>                  | <b>176 130 000</b>                                      |

Sumber: Kepolisian Resort Jepara

Source: Jepara Resort Police

**Tabel 4.4.6** **Banyaknya Surat Ijin Mengemudi (S.I.M.) Yang Dikeluarkan Polres Jepara, 2016**  
*Table Number of Driving Licenses Issued by Jepara Resort Police, 2016*

| Bulan<br>Month          | Surat Ijin Mengemudi (S.I.M.)<br>Driving License |              |               |          |                          |              |               |          |
|-------------------------|--|--------------|---------------|----------|--------------------------|--------------|---------------|----------|
|                         | Baru<br>New                                      |              |               |          | Perpanjangan<br>Extended |              |               |          |
|                         | A  | B            | C             | D        | A                        | B            | C             | D        |
| (1)                     | (2)  | (3)          | (4)           | (5)      | (6)                      | (7)          | (8)           | (9)      |
| 1 Januari / January     | 365  | 66           | 433           | 0        | 365                      | 196          | 1 581         | 0        |
| 2 Februari / February   | 515  | 83           | 645           | 0        | 368                      | 134          | 1 491         | 0        |
| 3 Maret / March         | 591  | 103          | 825           | 0        | 476                      | 132          | 1 959         | 0        |
| 4 April / April         | 566  | 77           | 885           | 0        | 432                      | 138          | 1 878         | 0        |
| 5 Mei / May             | 684  | 104          | 1 485         | 0        | 564                      | 147          | 2 263         | 0        |
| 6 Juni / June           | 426  | 55           | 902           | 1        | 464                      | 90           | 1 741         | 0        |
| 7 Juli / July           | 923  | 104          | 2 217         | 0        | 574                      | 136          | 2 340         | 0        |
| 8 Agustus / August      | 509  | 62           | 1 325         | 0        | 471                      | 97           | 1 958         | 0        |
| 9 September / September | 568  | 74           | 1 317         | 0        | 372                      | 61           | 1 506         | 0        |
| 10 Oktober / October    | 853  | 157          | 1 551         | 0        | 415                      | 158          | 1 510         | 0        |
| 11 Nopember / November  | 946  | 122          | 2 057         | 0        | 394                      | 99           | 1 498         | 0        |
| 12 Desember / December  | 607  | 66           | 1 530         | 0        | 391                      | 91           | 1 513         | 0        |
| <b>Jumlah / Total</b>   | <b>7 553</b>                                     | <b>1 073</b> | <b>15 172</b> | <b>1</b> | <b>5 286</b>             | <b>1 479</b> | <b>21 238</b> | <b>0</b> |

Sumber: Kepolisian Resort Jepara

Source: Jepara Resort Police

## 4.5 KEMISKINAN/POVERTY

**Tabel 4.5.1** **Garis Kemiskinan dan Penduduk Miskin di Kabupaten Jepara, 2010–2017**  
*Table 4.5.1 Poverty Line and Number of Poor People in Jepara Regency, 2010–2017*

| Tahun<br>Year | Garis Kemiskinan Poverty<br>Line (rupiah) | Penduduk Miskin<br>Number of Poor People |                                 |
|---------------|---|--|---------------------------------|
|               |   | Jumlah<br>Total<br>(000)                 | Persentase<br>Percentage<br>(%) |
| (1)           | (2)                                       | (3)                                      | (4)                             |
| 2010          | 224 737                                   | 111.90                                   | 10.18                           |
| 2011          | 242 963                                   | 113.30                                   | 10.32                           |
| 2012          | 263 266                                   | 107.00                                   | 9.38                            |
| 2013          | 285 287                                   | 106.90                                   | 9.23                            |
| 2014          | 299 914                                   | 100.48                                   | 8.55                            |
| 2015          | 314 422                                   | 100.61                                   | 8.50                            |
| 2016          | 341 754                                   | 100.32                                   | 8.35                            |
| 2017          | 355 607                                   | 99.00                                    | 8.12                            |

Sumber/Source: Data dan Informasi Kemiskinan Jawa Tengah 2010-2016

**BAB**  
*Chapter*  
**5**

**PERTANIAN**  
*Agriculture*

293.469 Ton



269.162 Ton



57.671 Ton



**PENJELASAN TEKNIS**

Data pokok tanaman pangan yang dikumpulkan adalah luas panen dan produktivitas (hasil per hektar). Produksi tanaman pangan merupakan hasil perkalian antara luas panen dengan produktivitas. Pengumpulan data luas panen dilakukan setiap bulan dengan pendekatan area kecamatan di seluruh wilayah Indonesia. Pengumpulan data produktivitas dilakukan melalui pengukuran langsung pada plot ubinan berukuran 21/2m x 21/2 m. Pengumpulan data produktivitas dilakukan setiap subround (empat bulan) pada waktu panen petani.

Data produksi padi dan palawija yang disajikan adalah dalam kualitas: gabah kering giling (padi), pipilan kering (jagung), biji kering (kedelai dan kacang tanah), dan umbi basah (ubi kayu dan ubi jalar).

**TECHICAL NOTES**

*The main food crops data collected consists of harvested area and productivity (yield per hectare). Food crops production is generated by harvested area multiplied by productivity. The harvested area data is collected every month using sub district in Indonesia. The productivity data collection is conducted by a direct measurement in 21/2m x 21/2 m. crop cutting plot. The productivity measurement is conducted in every subround (four month) at the time when farmers are harvesting their crops.*

*Production of paddy and secondary crops data are presented in the form of: dry unhusked rice (paddy), dry loose maize (maize), dry shells crops (soybeans and peanuts), and fresh roots (cassava and sweet potatoes).*

## AGRICULTURE

**Tanaman sayuran semusim** adalah tanaman sumber vitamin, garam mineral dan lain-lain yang dikonsumsi dari bagian tanaman yang berupa daun, bunga, buah, dan umbinya, yang berumur kurang dari satu tahun.

**Tanaman buah-buahan semusim** adalah tanaman sumber vitamin, garam, mineral, dll yang dikonsumsi dari bagian tanaman yang berupa buah, berumur kurang dari satu tahun, tidak berbentuk pohon/rumput tetapi menjalar dan berbatang lunak.

**Tanaman buah-buahan tahunan** adalah tanaman sumber vitamin, garam mineral, dll yang dikonsumsi dari bagian tanaman yang berupa buah dan merupakan tanaman tahunan.

**Tanaman sayuran tahunan** adalah tanaman sumber vitamin, garam mineral, dll yang dikonsumsi dari bagian tanaman yang berupa daun dan atau buah yang berumur lebih dari satu tahun.

**Seasonal vegetable plants** are plants which are the sources of vitamin, mineral salt, etc, consumed from the part of the plant in the form of leaf, flower, fruit, and root with the age of less than one year.

**Seasonal fruit plants** are plants which are the sources of vitamin, mineral salt, etc, consumed from the part of the plant in the form of fruits. These plants are creeps with the age of less than one year.

**Annual fruits plants** are plants which are the sources of vitamin, contained mineral salt, etc, consumed from the part of plant in the form of fruit and more than one year of age.

**Annual vegetable plants** are plants which are the sources of vitamin, contained mineral salt, etc, consumed from the part of plant in the form of vegetable and more than one year of age.

**Luas panen tanaman hortikultura**

adalah luas tanaman sayuran, buah-buahan, biofarmaka, dan tanaman hias yang diambil hasilnya/dipanen pada periode pelaporan.

***Harvested area of horticulture is area***

*which vegetable, fruit, medicinal and ornamental plant of crop harvested during the period of report.*

**Produksi hortikultura** adalah hasil menurut bentuk produk dari setiap tanaman sayuran, buah-buahan, biofarmaka dan tanaman hias yang diambil berdasarkan luas yang dipanen/tanaman yang menghasilkan pada bulan/triwulan laporan.

***Horticulture production*** is the standard production quantity form of vegetable, fruit, medicinal and ornamental plant based on harvested area/the number of production plants reported monthly/quarterly.

**Bentuk produksi perkebunan** adalah: karet kering (karet), daun kering (teh & tembakau), biji kering (kopi & coklat), kulit kering (kayu manis dan kina), serat kering (rami), bunga kering (cengkeh), refined sugar (tebu dari perkebunan, gula mangkok (tebu dari perkebunan rakyat), ekivalen kopra (kopra), biji dan bunga (pala) serta minyak daun (sereh).

***Production of estates crops*** are follows: dry rubber (rubber), dry leaves (tea and tobacco), dry beans (coffee and cocoa), dry bark (cassia vera and cinchona), dry fibre (rosella), dry flowers/buds (cloves), refined sugar (sugar cane from estate), cup sugar (sugar cane from smallholders), copra (copra), seeds and buds (nutmeg), and leaf oil (citronella).

**Kawasan hutan** adalah wilayah tertentu yang berupa hutan, yang ditunjuk dan atau ditetapkan oleh pemerintah untuk dipertahankan keberadaannya sebagai hutan tetap. Hal ini untuk menjamin kepastian hukum mengenai status kawasan hutan, letak batas dan luas suatu wilayah tertentu yang sudah ditunjuk menjadi kawasan hutan tetap.

**Pengumpulan data pemotongan ternak** dilakukan secara lengkap setiap triwulan di setiap rumah potong hewan (RPH) dan tempat pemotongan hewan (TPH) yang ada di Indonesia.

**Statistik perikanan** dibedakan atas data Perikanan Tangkap dan Perikanan Budidaya. Perikanan tangkap diklasifikasikan atas penangkapan ikan di laut dan penangkapan ikan di perairan umum.

**Forest Area** is a specific territory of forest ecosystem determined and or decided by the government as a permanent forest. Such decision is important to maintain the size of forest area and to ensure its legitimation and boundary demarcation of permanent forest.

**Data on the number of animals slaughtered** are based on the quarterly survey conducted by BPS. This survey is a complete enumeration on all slaughtered and abattoirs in Indonesia.

**Fishery statistics** are categorized into capture fisheries and Aquaculture. Capture fisheries are further classified into marine capture fisheries and inland open water capture fisheries.

**Rumah tangga perikanan tangkap**

adalah rumah tangga yang melakukan kegiatan penangkapan ikan/binatang air lainnya/tanaman air dengan tujuan sebagian/seluruh hasilnya untuk dijual.

*A capture fishery household is a household conducting activities in catching fishes/other aquatic animals/aquatic plants, for which the products are wholly or partly to be sold.*

**Rumah tangga perikanan budidaya**

adalah rumah tangga yang melakukan kegiatan budidaya ikan/binatang air lainnya/tanaman air dengan tujuan sebagian/seluruh hasilnya untuk dijual.

*An aquaculture fishery household is a household activities in culturing fishes/other aquatic animals/aquatic plants, for which the products are wholly or partly to be sold.*

<https://jeparakab.bps.go.id>



5.1 TANAMAN PANGAN/*FOOD CROPS*

**Luas Panen Padi Sawah dan Padi Ladang Menurut Kecamatan di  
Kabupaten Jepara, 2017**

**Tabel 5.1.1**  
*Table 5.1.1 Harvested Area of Wetland and Dryland Paddy by Subdistrict in  
Jepara Regency, 2017*

| Kecamatan<br><i>Subdistrict</i> | Padi Sawah<br><i>Wetland Paddy<br/>(Ha)</i> | Padi<br>Ladang/Gogo<br><i>Dryland Paddy<br/>(Ha)</i> | Jumlah<br><i>Total<br/>(Ha)</i> |
|---------------------------------|---|--|---------------------------------|
| (1)                             | (2)   | (3)  | (4)                             |
| 1 Kedung                        | 3 403                                       | 0  | 3 403                           |
| 2 Pecangaan                     | 2 868                                       | 0  | 2 868                           |
| 3 Kalinyamatan                  | 2 547                                       | 0  | 2 547                           |
| 4 Welahan                       | 3 029                                       | 0  | 3 029                           |
| 5 Mayong                        | 3 645                                       | 0  | 3 645                           |
| 6 Nalumsari                     | 4 448                                       | 442  | 4 890                           |
| 7 Batealit                      | 2 869                                       | 0  | 2 869                           |
| 8 Tahunan                       | 1 686                                       | 0  | 1 686                           |
| 9 Jepara                        | 745   | 0  | 745                             |
| 10 Mlonggo                      | 2 217                                       | 0  | 2 217                           |
| 11 Pakis Aji                    | 2 214                                       | 0  | 2 214                           |
| 12 Bangsri                      | 4 077                                       | 25   | 4 102                           |
| 13 Kembang                      | 3 087                                       | 15   | 3 102                           |
| 14 Keling                       | 4 246                                       | 316  | 4 562                           |
| 15 Donorojo                     | 3 931                                       | 285  | 4 216                           |
| 16 Karimunjawa                  | 12  | 0  | 12                              |
| <b>Jepara</b>                   | <b>45 022</b>                               | <b>1 083</b>   | <b>46 105</b>                   |

Sumber: Dinas Pertanian dan Peternakan Kab.Jepara  
Source: *Agriculture and Livestock Service of Jepara Regency*

**Produksi Padi Sawah dan Padi Ladang Menurut Kecamatan di Kabupaten Jepara, 2017**

**Tabel 5.1.2** *Production of Wetland and Dryland Paddy by Subdistrict in Jepara Regency, 2017*

| <b>Kecamatan</b><br><i>Subdistrict</i> | <b>Padi Sawah</b><br><i>Wetland Paddy</i><br><i>(Ton)</i> | <b>Padi</b><br><b>Ladang/Gogo</b><br><i>Dryland Paddy</i><br><i>(Ton)</i> | <b>Jumlah</b><br><i>Total</i><br><i>(Ton)</i> |
|--|---|---|---|
| (1)                                    | (2)   | (3)   | (4)   |
| 1 Kedung                               | 19 130  | 0   | 19 130  |
| 2 Pecangaan                            | 16 375  | 0   | 16 375  |
| 3 Kalinyamatan                         | 14 537  | 0   | 14 537  |
| 4 Welahan                              | 17 087  | 0   | 17 087  |
| 5 Mayong                               | 21 193  | 0   | 21 193  |
| 6 Nalumsari                            | 26 548  | 1 814   | 28 361  |
| 7 Batealit                             | 16 090  | 0   | 16 090  |
| 8 Tahunan                              | 9 469   | 0   | 9 469   |
| 9 Jepara                               | 4 234   | 0   | 4 234   |
| 10 Mlonggo                             | 12 561  | 0   | 12 561  |
| 11 Pakis Aji                           | 12 441  | 0   | 12 441  |
| 12 Bangsri                             | 22 961  | 103   | 23 064  |
| 13 Kembang                             | 17 297  | 62  | 17 359  |
| 14 Keling                              | 24 770  | 1 171   | 25 941  |
| 15 Donorojo                            | 23 415  | 1 005   | 24 420  |
| 16 Karimunjawa                         | 65  | 0   | 65  |
| <b>Jepara</b>                          | <b>258 173</b>  | <b>4 154</b>  | <b>262 327</b>                                |

Sumber: Dinas Pertanian dan Peternakan Kab.Jepara  
 Source: *Agriculture and Livestock Service of Jepara Regency*



**Luas Panen Jagung, Kedelai, Kacang Tanah, Kacang Hijau, Ubi Kayu, Ubi Jalar Menurut Kecamatan di Kabupaten Jepara (Ha), 2017**

**Tabel**  
*Table* **5.1.3**

*Harvested Area of Maize, Soybean, Peanut, Mungbean, Cassava, and Sweet Potato by Subdistrict in Jepara Regency (ha), 2017*

| Kecamatan<br><i>Subdistrict</i> | Jagung<br><i>Maize</i> | Kedelai<br><i>Soybean</i> | Kacang<br>Tanah<br><i>Peanut</i> | Kacang<br>Hijau<br><i>Mungbean</i> | Ubi Kayu<br><i>Cassava</i> | Ubi Jalar<br><i>Sweet<br/>Potato</i> |
|---------------------------------|------------------------|---------------------------|----------------------------------|------------------------------------|----------------------------|--------------------------------------|
| (1)                             | (2)                    | (3)                       | (4)                              | (5)                                | (6)                        | (7)                                  |
| 1 Kedung                        | 2.0                    | 0.0                       | 0.0                              | 0.0                                | 106.0                      | 0.0                                  |
| 2 Pecangaan                     | 23.0                   | 0.0                       | 3.0                              | 0.0                                | 180.0                      | 0.0                                  |
| 3 Kalinyamatan                  | 276.2                  | 1.9                       | 30.7                             | 0.0                                | 214.0                      | 1.9                                  |
| 4 Welahan                       | 513.5                  | 0.0                       | 6.8                              | 1.9                                | 0.0                        | 1.9                                  |
| 5 Mayong                        | 363.1                  | 0.0                       | 130.6                            | 0.0                                | 985.0                      | 0.0                                  |
| 6 Nalumsari                     | 473.8                  | 0.0                       | 4.8                              | 0.0                                | 1 114.8                    | 41.3                                 |
| 7 Batealit                      | 1 792.1                | 1.0                       | 1 539.3                          | 0.0                                | 700.0                      | 0.0                                  |
| 8 Tahunan                       | 213.1                  | 0.0                       | 119.0                            | 0.0                                | 17.5                       | 2.9                                  |
| 9 Jepara                        | 26.0                   | 2.0                       | 26.9                             | 0.0                                | 22.0                       | 0.0                                  |
| 10 Mlonggo                      | 109.8                  | 0.0                       | 3.8                              | 0.0                                | 45.0                       | 0.0                                  |
| 11 Pakis Aji                    | 305.6                  | 0.0                       | 1 152.9                          | 0.0                                | 451.0                      | 0.0                                  |
| 12 Bangsri                      | 1 834.0                | 0.0                       | 793.1                            | 0.0                                | 982.9                      | 1.0                                  |
| 13 Kembang                      | 1 937.5                | 0.0                       | 895.4                            | 1.9                                | 1 072.5                    | 0.0                                  |
| 14 Keling                       | 2 524.5                | 0.0                       | 779.2                            | 0.0                                | 941.0                      | 0.0                                  |
| 15 Donorojo                     | 1 229.0                | 0.0                       | 323.8                            | 0.0                                | 1 499.5                    | 0.0                                  |
| 16 Karimunjawa                  | 0.0                    | 0.0                       | 0.0                              | 0.0                                | 0.0                        | 0.0                                  |
| <b>Jepara</b>                   | <b>11 623.2</b>        | <b>4.9</b>                | <b>5 809.3</b>                   | <b>3.8</b>                         | <b>8 331.2</b>             | <b>49.0</b>                          |

Sumber: Dinas Pertanian dan Peternakan Kab.Jepara

Source: *Agriculture and Livestock Service of Jepara Regency*

**Produksi Jagung, Kedelai, Kacang Tanah, Kacang Hijau, Ubi Kayu, Ubi Jalar Menurut Kecamatan di Kabupaten Jepara (Ton), 2017**

**Tabel 5.1.4**  
*Table*

*Production of Maize, Soybean, Peanut, Mungbean, Cassava, and Sweet Potato by Subdistrict in Jepara Regency (Ton), 2017*

| Kecamatan<br>Subdistrict | Jagung<br>Maize | Kedelai<br>Soybean | Kacang<br>Tanah<br>Peanut | Kacang<br>Hijau<br>Mungbean | Ubi Kayu<br>Cassava | Ubi Jalar<br>Sweet<br>Potato |
|--------------------------|-----------------|--------------------|---------------------------|-----------------------------|---------------------|------------------------------|
| (1)                      | (2)             | (3)                | (4)                       | (5)                         | (6)                 | (7)                          |
| 1 Kedung                 | 16.8            | 0.0                | 0.0                       | 0.0                         | 2 840.6             | 0.0                          |
| 2 Pecangaan              | 190.4           | 0.0                | 4.8                       | 0.0                         | 4 722.7             | 0.0                          |
| 3 Kalinyamatan           | 2 304.7         | 1.3                | 41.2                      | 0.0                         | 5 625.4             | 39.4                         |
| 4 Welahan                | 4 301.8         | 0.0                | 9.6                       | 2.0                         | 0.0                 | 39.4                         |
| 5 Mayong                 | 2 972.4         | 0.0                | 165.9                     | 0.0                         | 26 444.2            | 0.0                          |
| 6 Nalumsari              | 3 946.2         | 0.0                | 7.7                       | 0.0                         | 28 662.4            | 843.5                        |
| 7 Batealit               | 14 712.3        | 0.7                | 2 201.5                   | 0.0                         | 17 317.1            | 0.0                          |
| 8 Tahunan                | 1 770.6         | 0.0                | 182.8                     | 0.0                         | 436.8               | 60.1                         |
| 9 Jepara                 | 217.5           | 1.7                | 33.7                      | 0.0                         | 555.9               | 0.0                          |
| 10 Mlonggo               | 917.7           | 0.0                | 4.8                       | 0.0                         | 1 015.7             | 0.0                          |
| 11 Pakis Aji             | 2 511.3         | 0.0                | 1 672.6                   | 0.0                         | 12 097.1            | 0.0                          |
| 12 Bangsri               | 15 127.8        | 0.0                | 1 097.9                   | 0.0                         | 26 225.8            | 20.7                         |
| 13 Kembang               | 15 946.8        | 0.0                | 1 188.2                   | 2.0                         | 28 584.1            | 0.0                          |
| 14 Keling                | 20 742.6        | 0.0                | 1 059.4                   | 0.0                         | 25 107.0            | 0.0                          |
| 15 Donorojo              | 10 139.7        | 0.0                | 429.0                     | 0.0                         | 39 842.0            | 0.0                          |
| 16 Karimunjawa           | 0.0             | 0.0                | 0.0                       | 0.0                         | 0.0                 | 0.0                          |
| <b>Jepara</b>            | <b>95 818.6</b> | <b>3.7</b>         | <b>8 099.1</b>            | <b>4.0</b>                  | <b>219 476.7</b>    | <b>1 003.0</b>               |

Sumber: Dinas Pertanian dan Peternakan Kab.Jepara  
Source: Agriculture and Livestock Service of Jepara Regency

## 5.2 HORTIKULTURA/HORTICULTURE

**Tabel 5.2.1 Luas Panen dan Produksi Sayur-sayuran di Kabupaten Jepara, 2017**  
*Table The Area of Harvested and Production of Vegetables in Jepara Regency, 2017*

| <b>Jenis Tanaman</b><br><i>Type of Plant</i> | <b>Luas Panen</b><br><i>The Area of Harvested (Ha)</i> | <b>Produksi</b><br><i>Production (Kwt)</i> | <b>Produktivitas</b><br><i>Productivity (Kwt/Ha)</i> |
|--|--|--|--|
| (1)  | (2)  | (3)  | (4)  |
| 1 Bawang Putih / <i>Garlic</i>               | 0.00   | 0.00                                       | 0.00   |
| 2 Bawang Merah / <i>Shallots</i>             | 4.00   | 115.00                                     | 28.75  |
| 3 Bawang Daun / <i>leaf Onion</i>            | 0.00   | 0.00                                       | 0.00   |
| 4 Kacang Panjang / <i>String Bean</i>        | 54.00  | 8 370.50                                   | 155.01   |
| 5 Cabe / <i>Red Pepper</i>                   | 33.00  | 1 075.00                                   | 32.58  |
| 6 Cabe Rawit / <i>Chilli</i>                 | 19.00  | 1 159.00                                   | 61.00  |
| 7 Tomat / <i>Tomato</i>                      | 0.00   | 0.00                                       | 0.00   |
| 8 Terong / <i>Terong</i>                     | 22.00  | 2 698.00                                   | 122.64   |
| 9 Labu Siam / <i>Squash</i>                  | 15.00  | 6 684.00                                   | 445.60   |
| 10 Buncis / <i>Chickpea</i>                  | 0.00   | 0.00                                       | 0.00   |
| 11 Kangkung / <i>Large Frog</i>              | 38.00  | 9 130.00                                   | 240.26   |
| 12 Bayam / <i>Spinach</i>                    | 7.00   | 1 834.00                                   | 262.00   |
| 13 Jengkol (pohon) / <i>Jengkol (Tree)</i>   | 18 892.00  | 8 311.00                                   | 0.44   |
| 14 Pete (pohon) / <i>Pete (Tree)</i>         | 38 544.00  | 15 448.00                                  | 0.40   |
| 15 Mlinjo (pohon) / <i>Mlinjo (Tree)</i>     | 7 424.00   | 3 316.00                                   | 0.45   |
| 16 Ketimun / <i>Cucumber</i>                 | 52.00  | 6 181.00                                   | 118.87   |
| 17 Petsai-Sawi / <i>Mustard</i>              | 0.00   | 0.00                                       | 0.00   |
| 18 Jamur / <i>Mushroom *</i> (m2)            | 836.00   | 31 029.50                                  | 37.12  |

Sumber: Dinas Pertanian dan Peternakan Kab.Jepara

Source: *Agriculture & Livestock Service of Jepara Regency*

**Luas Panen dan Produksi Buah-buahan di Kabupaten di Kabupaten  
Jepara, 2017**

**Tabel 5.2.2** *The Area of Harvested and Production of Fruit in Jepara Regency, 2017*

| <b>Jenis Tanaman</b><br><i>Type of Plant</i> | <b>Luas Panen</b><br><i>The Area of Harvested</i><br>(Ha) | <b>Produksi</b><br><i>Production</i><br>(Kwt) |
|--|---|---|
| (1)  | (2)   | (3)   |
| 1 Alpukat / Avocado                          | 1 967.00  | 1 051.00                                      |
| 2 Belimbing / Belimbing                      | 22 833.00   | 9 950.43                                      |
| 3 Duku/Langsar/Kokosan - Duku                | 0.00  | 0.00  |
| 4 Durian / Durian                            | 32 033.00   | 23 760.10                                     |
| 5 Jambu Biji / Guava                         | 6 333.00  | 4 433.78                                      |
| 6 Jambu Air / Water Jambu                    | 12 048.00   | 8 158.74                                      |
| 7 Jeruk Siam / Siam Orange                   | 9 237.00  | 3 161.00                                      |
| 8 Jeruk Besar / Big Orange                   | 2 733.00  | 2 670.95                                      |
| 9 Mangga / Mango                             | 127 024.00  | 203 354.20                                    |
| 10 Manggis / Mangosteen                      | 85.00   | 117.00  |
| 11 Nangka / Jack Fruit                       | 60 507.00   | 57 160.80                                     |
| 12 Nanas / Pineapple                         | 7 558.00  | 4 509.75                                      |
| 13 Pepaya / Papaya                           | 7 952.00  | 9 734.15                                      |
| 14 Pisang / Banana                           | 212 479.00  | 209 907.25                                    |
| 15 Rambutan / Rambutan                       | 70 747.00   | 57 790.10                                     |
| 16 Salak / Salak                             | 5 496.00  | 314.05  |
| 17 Sawo / Zapot                              | 1 521.00  | 2 203.65                                      |
| 18 Markisa /                                 | 45.00   | 3.25  |
| 19 Sirsak / Soursop                          | 2 198.00  | 1 470.10                                      |
| 20 Sukun / Breadfruit                        | 3 294.00  | 4 321.75                                      |
| 21 Anggur / Grape                            | 0.00  | 0.00  |
| 22 Melon (Ha) / Melon                        | 6.00  | 838.00  |
| 23 Semangka (Ha) / Watermelon                | 70.00   | 19 236.00                                     |

Sumber: Dinas Pertanian dan Peternakan Kab.Jepara

Source: Agriculture & Livestock Service of Jepara Regency

**Tabel 5.2.3** **Penyaluran Sarana Produksi Dalam Daerah di Kabupaten Jepara, 2017**  
*Table 5.2.3 Distribution of Production Means/Tools in Internal Region in Jepara Regency, 2017*

| JENIS SAPRODI<br><i>Type of Saprodi</i> | Satuan<br><i>Unit of Weight</i> | Musim Tanam<br><i>Seasonal Planting Periode</i> |            |
|---|---------------------------------|---|------------|
|   |                                 | 2014/2015                                       | 2015/2016  |
| (1)                                     | (2)                             | (3)   | (4)        |
| 1 Urea                                  | ton                             | 21 700.00                                       | 21 198.40  |
| 2 SP 36                                 | ton                             | 2 654.00  | 3 867.10   |
| 3 ZA                                    | ton                             | 9 119.00  | 10 160.70  |
| 4 KCL                                   | ton                             | 0.00  | 0.50       |
| 5 Ponska                                | liter                           | 10 333.00                                       | 10 476.30  |
| 6 Kompos                                |                                 |   |            |
| a. POG                                  | kg                              | 3 291.00  | 151 000.00 |
| b. POC                                  | liter                           | 0.00  | 1 442.00   |
| 7 Insektisida                           | liter                           | 0.00  | 2 669.00   |
| 8 Rodentisida                           | kg                              | 0.00  | 310.00     |

Sumber: Dinas Pertanian dan Peternakan Kab.Jepara

Source: Agriculture & Livestock Service of Jepara Regency

**Jumlah Mesin Penggiling Padi (RMU) di Kabupaten Jepara, 2017**

**Tabel**  
*Table* **5.2.4**

*Number of Rice Milling Unit (RMU) in Jepara Regency, 2017*

| <b>Kecamatan</b><br><i>Subdistrict</i> | <b>RMU</b><br><i>Rice Mill and Huller</i> |
|--|---|
| (1)                                    | (2)                                       |
| 1 Kedung                               | 36  |
| 2 Pecangaan                            | 52  |
| 3 Kalinyamatan                         | 28  |
| 4 Welahan                              | 72  |
| 5 Mayong                               | 91  |
| 6 Nalumsari                            | 74  |
| 7 Batealit                             | 60  |
| 8 Tahunan                              | 23  |
| 9 Jepara                               | 20  |
| 10 Mlonggo                             | 22  |
| 11 Pakis Aji                           | 36  |
| 12 Bangsri                             | 78  |
| 13 Kembang                             | 103                                       |
| 14 Keling                              | 50  |
| 15 Donorojo                            | 54  |
| 16 Karimunjawa                         | 0   |
| <b>Jepara</b>                          | <b>799</b>                                |

Sumber: Dinas Pertanian dan Peternakan Kab.Jepara

Source: Agriculture & Livestock Service of Jepara Regency

**Tabel 5.2.5** **Banyaknya Kelompok Tani Andalan dan Tani Maju di Kabupaten Jepara, 2017**  
*Table 5.2.5 Number of Participant of Andalan Farmer Club and Advanced Farmer in Jepara Regency, 2017*

| Kecamatan<br><i>Subdistrict</i> | Kelompok Tani Andalan<br><i>Andalan Farmer Club</i> | Kelompok Tani Maju<br><i>Advanced Farmer (*)</i> |
|---------------------------------|---|--|
| (1)                             | (2)   | (3)  |
| 1 Kedung                        | 2   | 2  |
| 2 Pecangaan                     | 6   | 2  |
| 3 Kalinyamatan                  | 4   | 2  |
| 4 Welahan                       | 15  | 4  |
| 5 Mayong                        | 12  | 4  |
| 6 Nalumsari                     | 17  | 9  |
| 7 Batealit                      | 21  | 4  |
| 8 Tahunan                       | 8   | 4  |
| 9 Jepara                        | 3   | 2  |
| 10 Mlonggo                      | 8   | 3  |
| 11 Pakis Aji                    | 8   | 3  |
| 12 Bangsri                      | 27  | 3  |
| 13 Kembang                      | 20  | 2  |
| 14 Keling                       | 17  | 8  |
| 15 Donorojo                     | 9   | 3  |
| 16 Karimunjawa                  | 1   | 0  |
| <b>Jepara</b>                   | <b>178</b>  | <b>55</b>  |

Sumber: Dinas Pertanian dan Peternakan Kab.Jepara

Source: Agriculture & Livestock Service of Jepara Regency

5.3 PERKEBUNAN/ESTATE CROPS

**Tabel 5.3.1** Luas Tanaman Perkebunan Rakyat Menurut Kecamatan dan Jenis Tanaman di Kabupaten Jepara (hektar), 2017  
*Table 5.3.1 The Area of People Plantation by Subdistrict and Kind of Crop in Jepara Regency (hectare), 2017*

| Kecamatan<br>Subdistrict | Cengkeh<br>Clove | Kopi<br>Coffee  | Kelapa<br>Coconut | Kapuk<br>Kapok   | Jambu<br>Metete<br>Cashew<br>Nut | Tebu<br>Sugar<br>Cane |
|--------------------------|------------------|-----------------|-------------------|------------------|----------------------------------|-----------------------|
| (1)                      | (2)              | (3)             | (4)               | (5)              | (6)                              | (7)                   |
| 1 Kedung                 | -                | 5.50            | 147.74            | 109.88           | 7.23                             | 7.00                  |
| 2 Pecangaan              | 0.30             | 1.40            | 430.34            | 77.64            | 4.00                             | 161.00                |
| 3 Kalinyamatan           | -                | -               | 44.74             | 84.83            | -                                | 78.00                 |
| 4 Welahan                | -                | -               | 16.35             | 36.35            | -                                | 171.01                |
| 5 Mayong                 | 32.45            | 52.85           | 395.08            | 501.02           | 44.92                            | 358.82                |
| 6 Nalumsari              | 52.08            | 51.77           | 204.95            | 257.75           | 21.68                            | 541.01                |
| 7 Batealit               | 9.61             | 85.59           | 596.47            | 1 821.90         | 6.70                             | 179.63                |
| 8 Tahunan                | 6.08             | 10.96           | 420.92            | 155.27           | 9.88                             | 7.50                  |
| 9 Jepara                 | -                | -               | 446.98            | 97.50            | -                                | 10.00                 |
| 10 Mlonggo               | -                | -               | 939.03            | 381.80           | -                                | 27.50                 |
| 11 Pakis Aji             | 38.31            | 156.76          | 620.33            | 505.65           | 14.47                            | 25.00                 |
| 12 Bangsri               | 24.85            | 202.90          | 1 970.42          | 1 482.79         | -                                | 0.60                  |
| 13 Kembang               | 94.81            | 548.44          | 1 162.31          | 1 015.37         | 6.00                             | 128.56                |
| 14 Keling                | 232.80           | 1 308.91        | 798.70            | 2 055.06         | 7.35                             | 29.00                 |
| 15 Donorojo              | 36.45            | -               | 2 411.94          | 3 609.62         | 125.85                           | 351.85                |
| 16 Karimunjawa           | 10.10            | -               | 1 845.00          | 45.20            | 148.75                           |                       |
| <b>Jepara</b>            | <b>537.84</b>    | <b>2 425.08</b> | <b>12 451.30</b>  | <b>12 237.63</b> | <b>396.83</b>                    | <b>2 076.48</b>       |

Sumber: Dinas Ketahanan Pangan dan Pertanian Kab.Jepara

Source: Food Security and Agriculture Service of Jepara Regency



Lanjutan Tabel / Continued Table 5.3.1

| Kecamatan<br>Subdistrict | Nilam<br>Patchouli | Kakao<br>Kakao | Lada<br>Pepper | Kencur<br>Kencur |
|--------------------------|--------------------|----------------|----------------|------------------|
| (1)                      | (8)                | (9)            | (10)           | (11)             |
| 1 Kedung                 | -                  | -              | -              | 0.00             |
| 2 Pecangaan              | -                  | -              | -              | 0.00             |
| 3 Kalinyamatan           | -                  | -              | -              | 1 000.00         |
| 4 Welahan                | -                  | -              | -              | 50.00            |
| 5 Mayong                 | -                  | 3.87           | -              | 18 000.00        |
| 6 Nalumsari              | -                  | -              | -              | 54 500.00        |
| 7 Batealit               | -                  | -              | -              | 0.00             |
| 8 Tahunan                | -                  | -              | -              | 1 800.00         |
| 9 Jepara                 | -                  | -              | -              | 1 200.00         |
| 10 Mlonggo               | -                  | -              | -              | 1 450.00         |
| 11 Pakis Aji             | -                  | 46.01          | 3.15           | 5 431.00         |
| 12 Bangsri               | -                  | 23.50          | 2.55           | 0.00             |
| 13 Kembang               | 2.00               | 217.84         | 7.80           | 125.00           |
| 14 Keling                | -                  | 182.58         | 25.20          | 360.00           |
| 15 Donorojo              | -                  | 47.18          | -              | 5 000.00         |
| 16 Karimunjava           | -                  | -              | -              | 0.00             |
| <b>Jepara</b>            | <b>2.00</b>        | <b>520.98</b>  | <b>38.70</b>   | <b>88 916.00</b> |

Sumber: Dinas Ketahanan Pangan dan Pertanian Kab.Jepara

Source: Food Security and Agriculture Service of Jepara Regency

**Luas Panen Perkebunan Rakyat Menurut Kecamatan dan Jenis Tanaman di Kabupaten Jepara (hektar), 2017**

**Tabel 5.3.2** *The Harvest Area of People Plantation by Subdistrict and Kind of Crop in Jepara Regency (hectare), 2017*

| Kecamatan<br>Subdistrict | Cengkeh<br>Clove | Kopi<br>Coffee  | Kelapa<br>Coconut | Kapuk<br>Kapok   | Jambu<br>Mete<br>Cashew<br>Nut | Tebu<br>Sugar<br>Cane |
|--------------------------|------------------|-----------------|-------------------|------------------|--------------------------------|-----------------------|
| (1)                      | (2)              | (3)             | (4)               | (5)              | (6)                            | (7)                   |
| 1 Kedung                 | -                | 5.50            | 110.95            | 74.02            | 5.79                           | 7.00                  |
| 2 Pecangaan              | 0.20             | 1.00            | 338.00            | 66.00            | 3.00                           | 161.00                |
| 3 Kalinyamatan           | -                | -               | 40.15             | 68.94            | -                              | 78.00                 |
| 4 Welahan                | -                | -               | 15.20             | 17.90            | -                              | 171.01                |
| 5 Mayong                 | 10.29            | 27.36           | 309.36            | 417.43           | 32.05                          | 358.82                |
| 6 Nalumsari              | 23.15            | 22.71           | 106.66            | 154.25           | 13.15                          | 541.01                |
| 7 Batealit               | 9.49             | 81.93           | 560.04            | 1 729.17         | 6.16                           | 179.63                |
| 8 Tahunan                | 3.80             | 4.70            | 365.14            | 123.11           | 8.80                           | 7.50                  |
| 9 Jepara                 | -                | -               | 379.40            | 93.07            | -                              | 10.00                 |
| 10 Mlonggo               | -                | -               | 691.55            | 302.27           | -                              | 27.50                 |
| 11 Pakis Aji             | 17.05            | 71.77           | 537.10            | 423.46           | 8.00                           | 25.00                 |
| 12 Bangsri               | 19.05            | 160.50          | 1 623.40          | 1 385.50         | -                              | 0.60                  |
| 13 Kembang               | 50.91            | 345.00          | 812.50            | 946.40           | 4.00                           | 128.56                |
| 14 Keling                | 171.60           | 933.66          | 716.26            | 1 894.31         | 5.20                           | 29.00                 |
| 15 Donorojo              | 15.90            | -               | 2 044.05          | 3 491.23         | 39.36                          | 351.85                |
| 16 Karimunjawa           | 9.75             | -               | 1 703.75          | 41.45            | 138.50                         | -                     |
| <b>Jepara</b>            | <b>331.19</b>    | <b>1 654.13</b> | <b>10 353.51</b>  | <b>11 228.51</b> | <b>264.01</b>                  | <b>2 076.48</b>       |

Sumber: Dinas Ketahanan Pangan dan Pertanian Kab.Jepara

Source: Food Security and Agriculture Service of Jepara Regency

Lanjutan Tabel / Continued Table 5.3.2

| Kecamatan<br>Subdistrict | Nilam<br>Patchouli | Kakao<br>Kakao | Lada<br>Pepper | Kencur<br>Kencur |
|--------------------------|--------------------|----------------|----------------|------------------|
| (1)                      | (8)                | (9)            | (10)           | (11)             |
| 1 Kedung                 | -                  | -              | -              | 0.00             |
| 2 Pecangaan              | -                  | -              | -              | 0.00             |
| 3 Kalinyamatan           | -                  | -              | -              | 1 000.00         |
| 4 Welahan                | -                  | -              | -              | 50.00            |
| 5 Mayong                 | -                  | 2.77           | -              | 18 000.00        |
| 6 Nalumsari              | -                  | -              | -              | 54 500.00        |
| 7 Batealit               | -                  | -              | -              | 0.00             |
| 8 Tahunan                | -                  | -              | -              | 1 800.00         |
| 9 Jepara                 | -                  | -              | -              | 1 200.00         |
| 10 Mlonggo               | -                  | -              | -              | 1 450.00         |
| 11 Pakis Aji             | -                  | 16.06          | 2.16           | 5 431.00         |
| 12 Bangsri               | -                  | 3.00           | 2.20           | 0.00             |
| 13 Kembang               | 2.00               | 55.54          | 4.60           | 125.00           |
| 14 Keling                | -                  | 172.38         | 16.50          | 360.00           |
| 15 Donorojo              | -                  | 28.30          | -              | 5 000.00         |
| 16 Karimunjawa           | -                  | -              | -              | 0.00             |
| <b>Jepara</b>            | <b>2.00</b>        | <b>278.05</b>  | <b>25.46</b>   | <b>88 916.00</b> |

Sumber: Dinas Ketahanan Pangan dan Pertanian Kab.Jepara

Source: Food Security and Agriculture Service of Jepara Regency

**Produksi Tanaman Perkebunan Rakyat Menurut Kecamatan dan Jenis Tanaman di Kabupaten Jepara (Ton), 2017**

**Tabel 5.3.3**  
*Table*

*Production of People Plantation by Subdistrict and Kind of Crop in Jepara Regency (Ton), 2017*

| Kecamatan<br><i>Subdistrict</i> | Cengkeh<br><i>Clove</i> | Kopi<br><i>Coffee</i> | Kelapa<br><i>Coconut</i> | Kapuk<br><i>Kapok</i> | Jambu<br>Mete<br><i>Cashew<br/>Nut</i> | Tebu<br>(gelondong)<br><i>Sugar Cane</i> |
|---------------------------------|-------------------------|-----------------------|--------------------------|-----------------------|--|--|
| (1)                             | (2)                     | (3)                   | (4)                      | (5)                   | (6)                                    | (7)                                      |
| 1 Kedung                        | -                       | 1.65                  | 133.14                   | 18.51                 | 1.74                                   | 32.48                                    |
| 2 Pecangaan                     | 0.00                    | 0.50                  | 304.20                   | 19.80                 | 0.70                                   | 1 124.91                                 |
| 3 Kalinyamatan                  | -                       | -                     | 36.94                    | 13.79                 | -                                      | 335.40                                   |
| 4 Welahan                       | -                       | -                     | 13.42                    | 4.48                  | -                                      | 67.38                                    |
| 5 Mayong                        | 2.47                    | 10.81                 | 278.42                   | 116.88                | 12.69                                  | 2 457.43                                 |
| 6 Nalumsari                     | 6.51                    | 6.81                  | 112.53                   | 41.65                 | 3.16                                   | 2 557.00                                 |
| 7 Batealit                      | 2.26                    | 33.43                 | 505.16                   | 413.27                | 1.35                                   | 894.58                                   |
| 8 Tahunan                       | 0.78                    | 1.26                  | 292.11                   | 30.78                 | 2.55                                   | 34.80                                    |
| 9 Jepara                        | -                       | -                     | 360.43                   | 26.06                 | -                                      | 46.40                                    |
| 10 Mlonggo                      | -                       | -                     | 677.72                   | 81.61                 | -                                      | 120.45                                   |
| 11 Pakis Aji                    | 3.84                    | 31.22                 | 578.46                   | 131.17                | 2.32                                   | 108.25                                   |
| 12 Bangsri                      | 4.55                    | 65.16                 | 1 808.47                 | 346.38                | -                                      | 2.45                                     |
| 13 Kembang                      | 10.95                   | 158.70                | 690.63                   | 274.46                | 1.64                                   | 893.50                                   |
| 14 Keling                       | 45.47                   | 606.88                | 727.00                   | 606.18                | 1.69                                   | 143.55                                   |
| 15 Donorojo                     | 3.82                    | -                     | 1 684.30                 | 925.18                | 14.72                                  | 1 572.77                                 |
| 16 Karimunjawa                  | 2.44                    | -                     | 1 158.55                 | 18.65                 | 38.78                                  | -  |
| <b>Jepara</b>                   | <b>83.07</b>            | <b>916.41</b>         | <b>9 361.47</b>          | <b>3 068.83</b>       | <b>81.34</b>                           | <b>10 391.35</b>                         |

Sumber: Dinas Ketahanan Pangan dan Pertanian Kab.Jepara

Source: Food Security and Agriculture Service of Jepara Regency

Lanjutan Tabel / Continued Table 5.3.3

| Kecamatan<br>Subdistrict | Nilam<br>Patchouli | Kakao<br>Kakao | Lada<br>Pepper | Kencur<br>Kencur  |
|--------------------------|--------------------|----------------|----------------|-------------------|
| (1)                      | (8)                | (9)            | (10)           | (11)              |
| 1 Kedung                 | -                  | -              | -              | 0.00              |
| 2 Pecangaan              | -                  | -              | -              | 0.00              |
| 3 Kalinyamatan           | -                  | -              | -              | 1 000.00          |
| 4 Welahan                | -                  | -              | -              | 50.00             |
| 5 Mayong                 | -                  | 0.42           | -              | 18 000.00         |
| 6 Nalumsari              | -                  | -              | -              | 194 400.00        |
| 7 Batealit               | -                  | -              | -              | 0.00              |
| 8 Tahunan                | -                  | -              | -              | 1 800.00          |
| 9 Jepara                 | -                  | -              | -              | 1 200.00          |
| 10 Mlonggo               | -                  | -              | -              | 1 450.00          |
| 11 Pakis Aji             | -                  | 2.01           | 0.62           | 5 431.00          |
| 12 Bangsri               | -                  | 0.66           | 0.44           | 0.00              |
| 13 Kembang               | 0.03               | 7.50           | 1.15           | 125.00            |
| 14 Keling                | -                  | 34.48          | 4.13           | 500.00            |
| 15 Donorojo              | -                  | 6.11           | -              | 360.00            |
| 16 Karimunjawa           | -                  | -              | -              | 0.00              |
| <b>Jepara</b>            | <b>0.03</b>        | <b>51.17</b>   | <b>6.34</b>    | <b>224 316.00</b> |

Sumber: Dinas Ketahanan Pangan dan Pertanian Kab.Jepara

Source: Food Security and Agriculture Service of Jepara Regency

5.4 PETERNAKAN/LIVESTOCK

**Populasi Ternak Menurut Kecamatan dan Jenis Ternak di Kabupaten Jepara, 2017**

**Tabel 5.4.1**  
*Table Livestock Population by Subdistrict and Kind of Livestock in Jepara Regency, 2017*

| Kecamatan<br>Subdistrict | Sapi                     |                            |                   |               |                 |                |
|--------------------------|--------------------------|----------------------------|-------------------|---------------|-----------------|----------------|
|                          | Perah<br>Dairy<br>Cattle | Sapi Potong<br>Beef Cattle | Kerbau<br>Buffalo | Kuda<br>Horse | Kambing<br>Goat | Domba<br>Sheep |
| (1)                      | (2)                      | (3)                        | (4)               | (5)           | (6)             | (7)            |
| 1 Kedung                 | -                        | 635                        | 203               | 5             | 587             | 429            |
| 2 Pecangaan              | -                        | 613                        | 378               | 5             | 2 605           | 1 002          |
| 3 Kalinyamatan           | 3                        | 340                        | 254               | 6             | 1 530           | 771            |
| 4 Welahan                | -                        | 204                        | 1 252             | 12            | 4 735           | 2 286          |
| 5 Mayong                 | -                        | 1 756                      | 199               | 9             | 7 434           | 2 225          |
| 6 Nalumsari              | -                        | 990                        | 214               | 13            | 5 890           | 2 168          |
| 7 Batealit               | 0                        | 4 937                      | 66                | 5             | 4 329           | 1 914          |
| 8 Tahunan                | 0                        | 1 637                      | 19                | 4             | 7 430           | 912            |
| 9 Jepara                 | 0                        | 733                        | 11                | -             | 1 680           | 960            |
| 10 Mlonggo               | -                        | 2 773                      | 112               | 3             | 3 218           | 1 203          |
| 11 Pakis Aji             | -                        | 5 853                      | 50                | -             | 3 350           | 458            |
| 12 Bangsri               | 10                       | 8 645                      | 143               | 20            | 8 820           | 8 190          |
| 13 Kembang               | -                        | 7 818                      | 642               | 86            | 8 451           | 2 156          |
| 14 Keling                | 4                        | 5 822                      | 79                | 2             | 4 170           | 1 061          |
| 15 Donorojo              | 5                        | 6 997                      | 30                | 3             | 5 820           | 3 129          |
| 16 Karimunjawa           | -                        | 538                        | 0                 | -             | 423             | 0              |
| <b>Jepara</b>            | <b>22</b>                | <b>50 291</b>              | <b>3 652</b>      | <b>173</b>    | <b>70 472</b>   | <b>28 864</b>  |

Sumber: Dinas Ketahanan Pangan dan Pertanian Kab.Jepara

Source: Food Security and Agriculture Service of Jepara Regency

**Tabel 5.4.2** **Populasi Unggas Menurut Kecamatan dan Jenis Unggas di Kabupaten Jepara, 2017**  
**Table** *Poultry Population by Subdistrict and Kind of Poultry in Jepara Regency, 2017*

| Kecamatan<br><i>Subdistrict</i> | Ayam<br>Kampung<br><i>Native<br/>Chicken</i> | Ayam Ras<br><i>Imported<br/>Chicken</i> | Ayam<br>Pedaging<br><i>Broiler</i> | Itik/Itik Manila<br><i>Duck/Muscovy<br/>Duck</i> | Burung<br>Puyuh<br><i>Quail</i> |
|---------------------------------|--|---|------------------------------------|--|---------------------------------|
| (1)                             | (2)  | (3)                                     | (4)                                | (5)  | (6)                             |
| 1 Kedung                        | 29 448                                       | -                                       | 40 050                             | 864  | 2 512                           |
| 2 Pecangaan                     | 97 448                                       | -                                       | 33 102                             | 59 204   | -                               |
| 3 Kalinyamatan                  | 60 306                                       | -                                       | 55 782                             | 12 895   | -                               |
| 4 Welahan                       | 48 215                                       | -                                       | 25 250                             | 3 699  | 3 102                           |
| 5 Mayong                        | 49 205                                       | -                                       | 63 350                             | 3 144  | 6 601                           |
| 6 Nalumsari                     | 41 701                                       | -                                       | 25 515                             | 3 698  | 2 217                           |
| 7 Batealit                      | 10 662                                       | 40 301                                  | 70 508                             | 1 105  | -                               |
| 8 Tahunan                       | 43 664                                       | 1 540                                   | 12 205                             | 935  | -                               |
| 9 Jepara                        | 5 627  | -                                       | 10 152                             | 1 732  | 1 502                           |
| 10 Mlonggo                      | 20 947                                       | 95 010                                  | 45 553                             | 2 092  | -                               |
| 11 Pakis Aji                    | 8 012  | 83 270                                  | -                                  | 1 424  | 5 210                           |
| 12 Bangsri                      | 44 050                                       | -                                       | 32 015                             | 6 436  | 2 570                           |
| 13 Kembang                      | 90 236                                       | -                                       | 37 017                             | 2 556  | 1 050                           |
| 14 Keling                       | 42 562                                       | 49 769                                  | 50 102                             | 1 671  | 7 602                           |
| 15 Donorojo                     | 45 651                                       | 11 802                                  | 43 100                             | 4 557  | -                               |
| 16 Karimunjava                  | 9 321  | 300                                     | -                                  | -  | -                               |
| <b>Jepara</b>                   | <b>647 055</b>                               | <b>281 992</b>                          | <b>543 701</b>                     | <b>106 012</b>                                   | <b>32 366</b>                   |

Sumber: Dinas Ketahanan Pangan dan Pertanian Kab.Jepara

Source: Food Security and Agriculture Service of Jepara Regency

**Jumlah Ternak yang Dipotong Menurut Kecamatan dan Jenis Ternak di Kabupaten Jepara, 2017**

**Tabel 5.4.3** *Livestock Slaughtered by Sub District and Kind of Livestock in Jepara Regency, 2017*

| Kecamatan<br>Subdistrict | Sapi Potong<br><i>Beef Cattle</i> | Kerbau<br><i>Buffalo</i> | Kuda<br><i>Horse</i> | Kambing<br><i>Goat</i> | Domba<br><i>Sheep</i> |
|--------------------------|-----------------------------------|--------------------------|----------------------|------------------------|-----------------------|
| (1)                      | (2)                               | (3)                      | (4)                  | (5)                    | (6)                   |
| 1 Kedung                 | 120                               | 36                       | -                    | 392                    | 191                   |
| 2 Pecangaan              | 210                               | 8                        | -                    | 198                    | 78                    |
| 3 Kalinyamatan           | 111                               | 119                      | -                    | 620                    | 130                   |
| 4 Welahan                | 232                               | 330                      | -                    | 1 325                  | 332                   |
| 5 Mayong                 | 1 681                             | 89                       | -                    | 2 046                  | 183                   |
| 6 Nalumsari              | 97                                | 32                       | -                    | 440                    | 77                    |
| 7 Batealit               | 126                               | 25                       | -                    | 185                    | 97                    |
| 8 Tahunan                | 195                               | 17                       | -                    | 206                    | 106                   |
| 9 Jepara                 | 764                               | 6                        | -                    | 1 390                  | 42                    |
| 10 Mlonggo               | 195                               | 18                       | -                    | 1 736                  | 453                   |
| 11 Pakis Aji             | 86                                | 23                       | -                    | 240                    | 63                    |
| 12 Bangsri               | 897                               | 32                       | -                    | 1 754                  | 751                   |
| 13 Kembang               | 227                               | 45                       | -                    | 958                    | 320                   |
| 14 Keling                | 137                               | 57                       | -                    | 960                    | 184                   |
| 15 Donorojo              | 318                               | 33                       | -                    | 1 105                  | 375                   |
| 16 Karimunjawa           | 22                                | -                        | -                    | 103                    | 4                     |
| <b>Jepara</b>            | <b>5 418</b>                      | <b>870</b>               | <b>0</b>             | <b>13 658</b>          | <b>3 384</b>          |

Sumber: Dinas Ketahanan Pangan dan Pertanian Kab.Jepara

Source: Food Security and Agriculture Service of Jepara Regency



**Tabel 5.4.4** Jumlah Unggas yang Dipotong Menurut Kecamatan dan Jenis Ternak di Kabupaten Jepara, 2017  
*Number of Poultry Husbandaries Which are Slaughtered in Jepara Regency, 2017*

| Kecamatan<br><i>Subdistrict</i> | Ayam Buras<br><i>Indigenous Chicken</i> | Ayam Ras<br><i>Inported Chicken</i> | Itik<br><i>Duck</i> |
|---------------------------------|---|-------------------------------------|---------------------|
| (1)                             | (2)                                     | (3)                                 | (4)                 |
| 1 Kedung                        | 2 540                                   | 1 850                               | 404                 |
| 2 Pecangaan                     | 40 170                                  | 68 236                              | 3 112               |
| 3 Kalinyamatan                  | 19 290                                  | 97 060                              | 4 620               |
| 4 Welahan                       | 119 520                                 | 205 478                             | 6 388               |
| 5 Mayong                        | 2 530                                   | 33 068                              | 528                 |
| 6 Nalumsari                     | 2 444                                   | 6 456                               | 1 746               |
| 7 Batealit                      | 2 108                                   | 2 472                               | 1 029               |
| 8 Tahunan                       | 2 520                                   | 2 201                               | 128                 |
| 9 Jepara                        | 8 701                                   | 25 077                              | 2 980               |
| 10 Mlonggo                      | 3 862                                   | 3 227                               | 3 287               |
| 11 Pakis Aji                    | 2 450                                   | 2 380                               | 690                 |
| 12 Bangsri                      | 12 851                                  | 30 875                              | 4 944               |
| 13 Kembang                      | 10 140                                  | 14 810                              | 245                 |
| 14 Keling                       | 3 200                                   | 12 978                              | 931                 |
| 15 Donorojo                     | 16 920                                  | 21 581                              | 421                 |
| 16 Karimunjawa                  | 1 104                                   | -                                   | 26                  |
| <b>Jepara</b>                   | <b>250 350</b>                          | <b>527 749</b>                      | <b>31 479</b>       |

Sumber: Dinas Ketahanan Pangan dan Pertanian Kab.Jepara

Source: Food Security and Agriculture Service of Jepara Regency

**Tabel 5.4.5 Banyaknya Usaha Peternakan di Kabupaten Jepara, 2017**  
*Table Number of Cattle Breeding in Jepara Regency, 2017*

| Kecamatan<br><i>Subdistrict</i> | Ternak Besar<br><i>Big Cattle</i> | Ternak Kecil<br><i>Small Cattle</i> | Ayam Ras<br><i>Imported Chicken</i> | Lain-lain<br><i>Others</i> |
|---------------------------------|-----------------------------------|-------------------------------------|-------------------------------------|----------------------------|
| (1)                             | (2)                               | (3)                                 | (4)                                 | (5)                        |
| 1 Kedung                        | 1                                 | -                                   | 2                                   | -                          |
| 2 Pecangaan                     | -                                 | -                                   | 8                                   | -                          |
| 3 Kalinyamatan                  | 2                                 | -                                   | 8                                   | -                          |
| 4 Welahan                       | -                                 | -                                   | 10                                  | -                          |
| 5 Mayong                        | 1                                 | -                                   | 12                                  | -                          |
| 6 Nalumsari                     | -                                 | -                                   | 2                                   | -                          |
| 7 Batealit                      | -                                 | -                                   | 14                                  | -                          |
| 8 Tahunan                       | 2                                 | -                                   | 2                                   | -                          |
| 9 Jepara                        | 1                                 | -                                   | 3                                   | -                          |
| 10 Mlonggo                      | 4                                 | -                                   | 11                                  | -                          |
| 11 Pakis Aji                    | 2                                 | -                                   | 4                                   | -                          |
| 12 Bangsri                      | 3                                 | -                                   | 5                                   | -                          |
| 13 Kembang                      | 1                                 | -                                   | 5                                   | -                          |
| 14 Keling                       | 1                                 | -                                   | 16                                  | -                          |
| 15 Donorojo                     | 2                                 | -                                   | 3                                   | -                          |
| 16 Karimunjava                  | -                                 | -                                   | -                                   | -                          |
| <b>Jepara</b>                   | <b>20</b>                         | <b>0</b>                            | <b>105</b>                          | <b>0</b>                   |

Sumber: Dinas Ketahanan Pangan dan Pertanian Kab.Jepara

Source: Food Security and Agriculture Service of Jepara Regency

**Tabel 5.4.6 Banyaknya Ternak dan Unggas Yang Masuk/Keluar, 2017**  
*Table 5.4.6 Number of Cattle Poultry Husbandaries Which Entered / Went Out From / Into Jepara Regency, 2017*

| <b>JENIS TERNAK / UNGGAS</b><br><i>Type of Cattle / Poultry Husbandaries</i> | <b>Ternak / Unggas yang Masuk</b><br><i>Cattle / Poultry H. Which Entered</i> | <b>Ternak/Unggas yang Keluar</b><br><i>Cattle / Poultry H. Which Went Out</i> |
|--|---|---|
| (1)  | (2)   | (3)   |
| 1 Sapi Perah / Milch Cow   | 0   | 0   |
| 2 Sapi Biasa / Cow   | 2 714   | 2 690   |
| 3 Kerbau / Buffalo   | 1 490   | 310   |
| 4 Kuda / Horse   | -   | -   |
| 5 Kambing-Domba /<br><i>Goat-Sheep</i>                                       | 4.305/1.774   | 739/190   |
| 6 Babi / Pig   | -   | -   |
| 7 Ayam Ras /<br><i>Imported Chicken</i>                                      | 8.670 (bibit)/9.900 *   | 1.728.789(bibit)  |
| 8 Ayam Buras /<br><i>Indigenous Chicken</i>                                  | 3.705 (bibit)/15.400 *  | 4 599   |
| 9 Ayam Ras Broiler /<br><i>Broiler Race Chick</i>                            | 222.500 (bibit)/ 252.021 *  | 78.725 (bibit)/148.500 *  |
| 10 Itik / Duck   | 3.902 (bibit)/ 14.502 *   | 7.500 *   |
| 11 Itik Manila / Manila Duck   | -   | -   |

Sumber: Dinas Ketahanan Pangan dan Pertanian Kab.Jepara

Source: Food Security and Agriculture Service of Jepara Regency

\*) Bakalan Potong

5.5 PERIKANAN/FISHERY

**Tabel 5.5.1** Jumlah Nelayan Perairan Umum Menurut Kecamatan di Kabupaten Jepara, 2017  
*Table 5.5.1 Number of Inland Open Water Fishermen per Subdistrict (Person), 2017*

| Kecamatan<br>Subdistrict | Jumlah<br>Total |
|--------------------------|-----------------|
| (1)                      | (4)             |
| 1 Kedung                 | 2 092           |
| 2 Pecangaan              | 564             |
| 3 Kalinyamatan           | 216             |
| 4 Welahan                | 613             |
| 5 Mayong                 | 755             |
| 6 Nalumsari              | 196             |
| 7 Batealit               | 203             |
| 8 Tahunan                | 249             |
| 9 Jepara                 | 331             |
| 10 Mlonggo               | 228             |
| 11 Pakis Aji             | 268             |
| 12 Bangsri               | 115             |
| 13 Kembang               | 142             |
| 14 Keling                | 143             |
| 15 Donorojo              | 158             |
| 16 Karimunjawa           | 0               |
| <b>Jumlah/Total</b>      | <b>6 273</b>    |

Sumber: Dinas Perikanan Kab.Jepara

Source: Fisheries Service of Jepara Regency

**Tabel 5.5.2 Jumlah Perahu/Kapal per TPI di Kabupaten Jepara, 2017**  
*Table Number of Boat/Ship According to "Fish Auction Place" in Jepara Regency, 2017*

| TEMPAT PELELANGAN<br>IKAN<br><i>Fish Auction Place</i> | KM / PMT<br><i>KM / PMT</i>                  |  | Perahu Tanpa Motor<br><i>Non Powered Boats</i> |                         |                       |
|--|--|--|--|-------------------------|-----------------------|
|  | <i>Kapal<br/>Motor<br/>Inboard<br/>Motor</i> | <i>Motor<br/>Tempel<br/>Outboard<br/>Motor</i> | Besar<br><i>Big</i>                            | Sedang<br><i>Medium</i> | Kecil<br><i>Small</i> |
| (1)  | (2)  | (3)  | (4)  | (5)                     | (6)                   |
| 1 Kedungmalang   | 604  | 1  | -  | 19                      | -                     |
| 2 Panggung   | 232  | -  | -  | -                       | -                     |
| 3 Demaan   | 298  | -  | -  | 18                      | -                     |
| 4 B u l u  | 55   | -  | -  | -                       | -                     |
| 5 Ujungbatu  | 333  | 16   | -  | -                       | -                     |
| 6 Mlonggo  | 413  | -  | -  | -                       | -                     |
| 7 Bondo  | 152  | -  | -  | -                       | -                     |
| 8 Tubanan  | 100  | -  | -  | -                       | -                     |
| 9 Keling   | 58   | -  | -  | -                       | -                     |
| 10 Bandungharjo  | 168  | -  | -  | -                       | -                     |
| 11 Ujungwatu   | 217  | -  | -  | -                       | -                     |
| 12 Karimunjawa   | 200  | 306  | -  | -                       | -                     |
| <b>Jumlah/Total</b>                                    | <b>2 830</b>                                 | <b>323</b>                                     | <b>0</b>                                       | <b>37</b>               | <b>0</b>              |

Sumber: Dinas Perikanan Kab.Jepara

Source: Fisheries Service of Jepara Regency

**Tabel 5.5.3** Jumlah Produksi Ikan Laut Basah dan Nilainya per Tempat Pelelangan Ikan (TPI) di Kabupaten Jepara , 2017  
*Number of Fresh Marine Fishes Production and its value by Fish Auction Place in Jepara Regency, 2017*

| <b>TEMPAT PELELANGAN IKAN</b><br><i>Fish Auction Place</i> | <b>Jumlah Produksi Ikan</b><br><i>Total of fishes production (Kg)</i> | <b>Nilai Produksi Ikan</b><br><i>Value of fishes production (Rp)</i> |
|--|---|--|
| (1)  | (2)   | (3)  |
| 1 Kedungmalang   | 15 750.00   | 472 470 000.00   |
| 2 Panggung   | 0.00  | 0.00   |
| 3 Demaan   | 37 025.00   | 345 780 000.00   |
| 4 B u l u  | 0.00  | 0.00   |
| 5 Jobokuto   | 1 342 088.00  | 8 836 950 000.00   |
| 6 Mlonggo  | 4 428.00  | 58 298 000.00  |
| 7 Bondo  | 7 400.00  | 103 800 000.00   |
| 8 Tubanan  | 8 964.00  | 115 150 000.00   |
| 9 Bandungharjo   | 0.00  | 0.00   |
| 10 Ujungwatu I   | 0.00  | 0.00   |
| 11 Ujungwatu II  | 4 404.00  | 220 300 000.00   |
| 12 Karimunjawa   | 0.00  | 0.00   |
| <b>Jumlah/Total</b>  | <b>1 420 059.00</b>   | <b>10 152 748 000.00</b>   |

Sumber: Dinas Perikanan Kab.Jepara

Source: Fisheries Service of Jepara Regency

**Tabel 5.5.4** Jumlah Produksi Ikan Laut Basah Yang Dijual di TPI dan Luar TPI per Kecamatan di Kabupaten Jepara , 2017  
*Number of Fresh Marine Fishes Production and its value by Subdistrict in Jepara Regency, 2017*

| Kecamatan<br><i>Subdistrict</i> | Jumlah Produksi Ikan<br><i>Total of fishes production<br/>(Kg)</i> | Nilai Produksi Ikan<br><i>Value of fishes production<br/>(Rp)</i> |
|---------------------------------|--|---|
| (1)                             | (2)  | (3)   |
| 1 Kedung                        | 47 300.00  | 501 380 000.00  |
| 2 Pecangaan                     | 0.00   | 0.00  |
| 3 Kalinyamatan                  | 0.00   | 0.00  |
| 4 Welahan                       | 0.00   | 0.00  |
| 5 Mayong                        | 0.00   | 0.00  |
| 6 Nalumsari                     | 0.00   | 0.00  |
| 7 Batealit                      | 0.00   | 0.00  |
| 8 Tahunan                       | 41 800.00  | 250 800 000.00  |
| 9 Jepara                        | 8 170 000.00   | 40 441 500 000.00   |
| 10 Mlonggo                      | 236 700.00   | 1 183 500 000.00  |
| 11 Pakis Aji                    | 18 200.00  | 182 000 000.00  |
| 12 Bangsri                      | 0.00   | 0.00  |
| 13 Kembang                      | 12 800.00  | 123 662 000.00  |
| 14 Keling                       | 0.00   | 0.00  |
| 15 Donorojo                     | 14 200.00  | 113 600 000.00  |
| 16 Karimunjawa                  | 0.00   | 0.00  |
| <b>Jumlah/Total</b>             | <b>8 541 000.00</b>  | <b>42 796 442 000.00</b>  |

Sumber: Dinas Perikanan Kab.Jepara

Source: Fisheries Service of Jepara Regency

**Jumlah Produksi Ikan Laut Basah Yang Dijual di TPI dan Diluar TPI  
Per Alat Penangkapan Ikan di Kabupaten Jepara , 2017**

**Tabel 5.5.5** *Number of Fresh Marine Fishes and its value by Fishing Gears in Jepara Regency , 2017*

| <b>ALAT PENANGKAPAN IKAN</b><br><i>Fishing Gears</i> | <b>Jumlah Produksi Ikan</b><br><i>Total of fishes production</i> | <b>Nilai Produksi Ikan</b><br><i>Value of fishes production (Rp)</i> |
|--|--|--|
| (1)  | (2)  | (3)  |
| 1. Payang (Lampara) / Pelagic Danish Seine           | 123 100.00   | 615 500 000.00   |
| 2. Dogol (Cantrang) / Demeral Danish Seine           | 409 600.00   | 4 505 600 000.00   |
| 3. Pukat Pantai (Jaring Arad) / Beach Seine          | 5 149 400.00   | 20 597 492 000.00  |
| 4. Pukat Cincin / Purse Seine                        | 1 675 600.00   | 7 240 200 000.00   |
| 5. Jaring Insang Hanyut / Drift Gill Net             | 34 000.00  | 204 000 000.00   |
| 6. Jaring Insang Tetap / Set Gill Net                | 577 500.00   | 3 753 750 000.00   |
| 7. Jaring Tiga Lapis / Trammel Net                   | 14 400.00  | 259 200 000.00   |
| 8. Bagan Perahu/Rakit /Boat/Raft Lift Net            | 0.00   | 0.00   |
| 9. Bagan Tancap / Stationary Lift Net                | 0.00   | 0.00   |
| 10. Rawai Tetap / Set Long Line                      | 434 700.00   | 4 393 700 000.00   |
| 11. Pancing Tonda / Troll Line                       | 0.00   | 0.00   |
| 12. Pancing Ulur / Hand Line                         | 0.00   | 0.00   |
| 13. Pancing Tegak/Edo / Vertical Long Line           | 0.00   | 0.00   |
| 14. Bubu (Bubu Ambai) / Portable Trap                | 122 700.00   | 1 227 000 000.00   |
| 15. Muroami / <i>Muroami</i>                         | 0.00   | 0.00   |
| <b>Jumlah/Total</b>                                  | <b>8 541 000.00</b>  | <b>42 796 442 000.00</b>   |

Sumber: Dinas Perikanan Kab.Jepara

Source: Fisheries Service of Jepara Regency



**Tabel 5.5.6** Jumlah Produksi Ikan Laut Basah dan Nilainya Menurut Jenis Ikan di Kabupaten Jepara , 2017  
*Number of Fresh Marine Fishes Production and its value by fish species in Jepara Regency , 2017*

| JENIS IKAN<br><i>Fish species</i>          | Produksi<br><i>Production</i><br>(Kg) | Nilai<br><i>Value</i><br>(Rp) | Harga Rata-rata<br>per Kg<br><i>Average Price</i><br>(Rp) |
|--|---------------------------------------|-------------------------------|---|
| (1)  | (2)                                   | (3)                           | (4)   |
| 1 Manyung / Sea Catfishes                  | 59 500.00                             | 595 000 000.00                | 10 000.00   |
| 2 Ekor Kuning / Yeelow tail fusilier       | 25 400.00                             | 304 800 000.00                | 12 000.00   |
| 3 Selar / Trevallies                       | 0.00                                  | 0.00                          | 7 000.00  |
| 4 Kuwe / Jack trevallies                   | 0.00                                  | 0.00                          | 0.00  |
| 5 Tembang / Fringescale Sardinella         | 0.00                                  | 0.00                          | 0.00  |
| 6 Teri / Anchovies                         | 274 300.00                            | 4 937 400 000.00              | 18 000.00   |
| 7 Peperek / Pony fishes                    | 21 200.00                             | 63 600 000.00                 | 3 000.00  |
| 8 Kakap Merah/Bambangan / Red snappers     | 15 300.00                             | 267 750 000.00                | 17 500.00   |
| 9 Belanak / Mullets                        | 49 100.00                             | 441 900 000.00                | 9 000.00  |
| 10 Tongkol / Eastern Little tuna           | 227 200.00                            | 2 499 200 000.00              | 11 000.00   |
| 11 Kembung / Indian mackerels              | 692 600.00                            | 5 540 800 000.00              | 8 000.00  |
| 12 Tenggiri / Narrow barred king mackerels | 0.00                                  | 0.00                          | 40 000.00   |
| 13 Kerapu Karang / Blue-lined seabass      | 14 000.00                             | 280 000 000.00                | 20 000.00   |
| 14 Kerapu Sunu / Leopard coral grouper     | 13 100.00                             | 917 000 000.00                | 70 000.00   |
| 15 Ikan Beronang / Spinefoot               | 55 500.00                             | 305 250 000.00                | 5 500.00  |
| 16 Layur / Hairtails                       | 62 300.00                             | 342 650 000.00                | 5 500.00  |
| 17 Cucut / Sharks                          | 44 100.00                             | 286 650 000.00                | 6 500.00  |

Sumber: Dinas Perikanan Kab.Jepara

Source: Fisheries Service of Jepara Regency

**Lanjutan Tabel / Continued Table : V.5.5.6**

| <b>JENIS IKAN</b><br><i>Fish species</i>            | <b>Produksi</b><br><i>Production</i><br><i>(Kg)</i> | <b>Nilai</b><br><i>Value</i><br><i>(Rp)</i> | <b>Harga Rata-rata per Kg</b><br><i>Average Price</i><br><i>(Rp)</i> |
|---|---|---|--|
| (1)   | (2)   | (3)   | (4)  |
| 18 Layang   | 675 200.00  | 3 038 400 000.00                            | 4 500.00   |
| 19 Pari / Rays                                      | 75 800.00   | 379 000 000.00                              | 5 000.00   |
| 20 Ikan lainnya / Other fishes                      | 5 578 500.00  | 13 966 242 000.00                           | 2 500.00   |
| 21 Udang Putih/Jerbung / White shrimp, Banana prawn | 14 400.00   | 720 000 000.00                              | 50 000.00  |
| 22 Udang Krosok / Rainbow (tiger cat) shrimp        | 595 900.00  | 8 598 800 000.00                            | 12 000.00  |
| 23 Rajungan / Swimming crabs                        | 9 000.00  | 540 000 000.00                              | 60 000.00  |
| 24 Cumi-Cumi / Common squids                        | 38 600.00   | 772 000 000.00                              | 20 000.00  |
| <b>Jumlah/Total</b>                                 | <b>8 541 000.00</b>                                 | <b>44 796 442 000.00</b>                    |  |

Sumber: Dinas Perikanan Kab.Jepara

Source: Fisheries Service of Jepara Regency

**Tabel 5.5.7** Jumlah Produksi Dan Nilai Ikan Olahan Perikanan Laut di Kabupaten Jepara , 2017  
*Number of Marine Productions and its Values of Processed Fishes in Jepara Regency , 2017*

| Jenis Olahan<br><i>Type of The Processed</i> | Jumlah Produksi<br><i>Total Production</i> |                          | Nilai Produksi             |
|--|--|--------------------------|----------------------------|
|  | <i>Segar/ Fresh</i>                        | <i>Olahan/ Processed</i> | <i>Value of production</i> |
|  | <i>(kg)</i>                                | <i>(kg)</i>              | <i>(Rp)</i>                |
| (1)  | (2)  | (3)                      | (4)                        |
| 1. PENGERINGAN / Dried - Scaled              | <b>1 454 200</b>                           | <b>804 300</b>           | <b>5 278 050 000</b>       |
| a. Cumi-cumi                                 | 34 800                                     | 0                        | 0                          |
| b. Teri                                      | 274 300                                    | 2 700                    | 40 500 000                 |
| c. Peperek                                   | 10 600                                     | 7 500                    | 56 250 000                 |
| d. Layur                                     | 18 700                                     | 13 100                   | 104 800 000                |
| e. Ikan Lainnya                              | 1 115 800                                  | 781 000                  | 5 076 500 000              |
| 2. PANGGANG / Smoking                        | <b>1 467 200</b>                           | <b>1 027 100</b>         | <b>6 685 000 000</b>       |
| a. Manyung                                   | 47 700                                     | 33 300                   | 199 800 000                |
| b. Selar                                     | 0  | 0                        | 0                          |
| c. Tongkol                                   | 45 400                                     | 31 800                   | 190 800 000                |
| d. Kembung                                   | 138 500                                    | 97 000                   | 582 000 000                |
| e. Tembang                                   | 0  | 0                        | 0                          |
| f. Cucut                                     | 44 100                                     | 30 900                   | 540 750 000                |
| g. Pari                                      | 75 800                                     | 53 100                   | 876 150 000                |
| h. Ikan Lainnya                              | 1 115 700                                  | 781 000                  | 4 295 500 000              |
| 3. PINDANG / Boiling                         | <b>522 900</b>                             | <b>385 600</b>           | <b>2 534 150 000</b>       |
| a. Selar                                     | 0  | 0                        | 0                          |
| b. Tembang                                   | 0  | 0                        | 0                          |
| c. Tongkol                                   | 0  | 0                        | 0                          |
| d. Kembung                                   | 69 300                                     | 55 500                   | 388 500 000                |
| e. Ikan Lainnya                              | 453 600                                    | 330 100                  | 2 145 650 000              |
| 4. KERUPUK IKAN / Fish Crispily              | <b>0</b>                                   | <b>0</b>                 | <b>0</b>                   |
| a. Tenggiri                                  | -  | -                        | -                          |
| 5. TERASI / Blachan Making                   | <b>0</b>                                   | <b>0</b>                 | <b>0</b>                   |
| a. Udang Krosok (Rebon)                      | -  | -                        | -                          |
| <b>Jumlah/Total</b>                          | <b>3 444 300</b>                           | <b>2 217 000</b>         | <b>14 497 200 000</b>      |

Sumber: Dinas Perikanan Kab.Jepara

Source: Fisheries Service of Jepara Regency



# INDUSTRI, PERTAMBANGAN, ENERGI, DAN KONSTRUKSI

*Industry, Mining, Energy, and Construction*


## BAB Chapter 6

### Industri Menengah Kecil (IKM)

Furniture

Kayu

5.993 Unit



Konveksi

2.083 Unit



Monel

592 Unit



Genteng

3.908 Unit



Tenun Ikat

750 Unit



**PENJELASAN TEKNIS**

**TECHICAL NOTES**

**Industri manufaktur** adalah suatu kegiatan ekonomik yang melakukan kegiatan mengubah suatu barang dasar secara mekanisme, kimia, atau dengan tangan sehingga menjadi barang jadi/ setengah jadi, dan atau barang yang kurang nilainya menjadi nbarang yang lebih tinggi nilainya, dan sifatnya lebih dekat kepada pemakaian akhir. Termasuk dalam kegiatan ini adalah jasa industri dan pekerjaan perakitan.

**Jasa industri** adalah kegiatan industri yang melayani keperluan pihak lain. Pada kegiatan lain bahan baku disediakan oleh pihak lain sedangkan pihak pengelola hanya melakukan pengolahannya dengan mendapat imbalan sebagai balas jasa ( upah maklon).

**Perusahaan atau usaha industri** adalah suatu unit (kesatuan) usaha yang melakukan kegiatan ekonomi, bertujuan menghasilkan barang atau jasa, terletak pada suatu bangunan atau lokasi

**Manufacturing industry** is defiden as an economic activity which conducts alter a mechanism of basic goods, chemical, or by hand so be finished/semi-finished, and or goods nbarang less value to a higher value, and its closer to the user end. Included in these activities are industrial services and assembling.

**Services for manufacturing** is defined as amanufactur-turing activity wich serving other manufacturing establishment. In this case, raw materials are supplied by others while the workers are paid as a compensation for processing raw materials.

**A manufacturing establishment** is defined as a production unit economic activity, producing a good or service, is located in a building or particular location, and maintain business records

## INDUSTRY, MINING, ENERGY, AND CONSTRUCTION

tertentu, dan mempunyai catatan administrasi tersendiri mengenai produksi dan struktur biaya serta ada seorang atau lebih yang bertanggung jawab atas usaha tersebut.

**Industri manufaktur** dikelompokkan ke dalam 4 golongan berdasarkan banyaknya pekerjaan, yaitu: industri besar (100 orang perja atau lebih), industri sedang, industri kecil, (5-19 orang pekerja), dan industri mikro (1-4orang pekerja).

**Pelanggan** adalah individu atau kelompok, baik rumah tangga, perusahaan atau institusi non profit yang membeli air bersih dari perusahaan air bersih.

**Air disalurkan** adalah volume air bersih dari perusahaan air bersih.

**Indeks kemahalan konstruksi (IKK)** digunakan sebagai proxy untuk mengatur tingkat kesulitan geografis suatu daerah, semakin sulit letak geografis suatu daerah maka semakin tinggi pula tingkat harga di daerah tersebut.

*regarding production and cost, and there are one or more responsible for such activities.*

***Manufacturing industries** are grouped into four categories based on those enormous amount of work, namely: large industry (100 short busines or more), medium industries, small industries, (5-9 employees), and industrial micro (1-4 orang workers).*

***Customers** are individuals or groups, whether household, company or non-profit institutions that buy water from water supply establishment.*

***Distributed water** is the volume of water supply from water supply establishment.*

***Construction cost index (CCI)** is used as a proxy for measuring the level of difficulty of the geographical region, the more difficult the geographical location of a region, the higher the price level in the area.*

**6.1 INDUSTRI/INDUSTRY**

**Banyaknya Unit Usaha (unit) dan Tenaga Kerja (orang) Dirinci Menurut Jenis Industri Kecil Menengah di Kabupaten Jepara (IKM), 2016**

**Tabel 6.1.1** *Number of Business Unit (unit) and Manpower (people) According to The Type of Small and Midle Industry in Jepara Regency, 2016*

| <b>JENIS INDUSTRI KECIL MENENGAH (IKM)</b><br><i>The Type of Small and Midle Industry</i> | <b>Unit Usaha</b><br><i>Business Unit</i> | <b>Tenaga Kerja</b><br><i>Employee</i> |
|---|---|--|
| (1)   | (2)                                       | (3)                                    |
| 1 <b>Furniture Kayu / Furniture of Wood</b>   | 5 993                                     | 77 187                                 |
| 2 <b>Kerajinan Rotan / Craft of Rattan</b>  | 857                                       | 4 726                                  |
| 3 <b>Tenun Ikat / Weave</b>   | 756                                       | 11 577                                 |
| 4 <b>Monel / Monel</b>  | 592                                       | 1 818                                  |
| 5 <b>Gerabah / Poltery</b>  | 117                                       | 452                                    |
| 6 <b>Genteng / Tile</b>   | 3 908                                     | 11 724                                 |
| 7 <b>Rokok Kretek / Cigarettes</b>  | 29  | 1 254                                  |
| 8 <b>Kerajinan Kayu / Craft of Wood</b>   | 1 522                                     | 9 984                                  |
| 9 <b>Makanan / Foods</b>  | 2 865                                     | 13 534                                 |
| 10 <b>Konveksi / Convection</b>   | 2 083                                     | 11 781                                 |
| 11 <b>Bordir / Embroidery</b>   | 318                                       | 1 924                                  |
| 12 <b>Mainan Anak / Toy</b>   | 249                                       | 1 760                                  |
| 12 <b>Kerajinan Samping / Craft of Clamshell</b>  | 26  | 163                                    |
| 12 <b>Kerajinan Kuningan / Craft of Brass</b>   | 65  | 195                                    |
| <b>Jepara</b>   | <b>19 380</b>                             | <b>148 079</b>                         |

Dinas Dinas Perindustrian dan Perdagangan Kab. Jepara

Source: *The Office of Industry and Trade of Jepara Regency*



## 6.2 ENERGI/ENERGY

**Banyaknya Desa/Kelurahan per Kecamatan Yang Sudah Ada Fasilitas Listrik PLN di Kabupaten Jepara, 2017**

**Tabel**

**Table 6.2.1** *Number of Village / Administrative Unit According to Subdistrict Which have Already Had The Electricity Facility of "State Electricity Company" in Jepara Regency, 2017*

| <b>Kecamatan</b><br><i>Subdistrict</i> | <b>Jumlah Desa/<br/>Kelurahan</b><br><i>Total of Village/<br/>Administrative Unit</i> | <b>Yang Sudah Ada<br/>Fasilitas Listrik PLN</b><br><i>Which Have Already Had<br/>The Electricity Facility of PLN</i> |
|--|---|--|
| (1)                                    | (2)   | (3)  |
| 1 Kedung                               | 18  | 18   |
| 2 Pecangaan                            | 12  | 12   |
| 3 Kalinyamatan                         | 12  | 12   |
| 4 Welahan                              | 15  | 15   |
| 5 Mayong                               | 18  | 18   |
| 6 Nalumsari                            | 15  | 15   |
| 7 Batealit                             | 11  | 11   |
| 8 Tahunan                              | 15  | 15   |
| 9 Jepara                               | 16  | 16   |
| 10 Mlonggo                             | 8   | 8  |
| 11 Pakis Aji                           | 8   | 8  |
| 12 Bangsri                             | 12  | 12   |
| 13 Kembang                             | 11  | 11   |
| 14 Keling                              | 12  | 12   |
| 15 Donorojo                            | 8   | 8  |
| 16 Karimunjawa                         | 4   | 4  |
| <b>Jumlah/Total</b>                    | <b>195</b>  | <b>195</b>   |

Sumber: PLN Ranting Jepara

Source: State Electricity Company Jepara Branch

**Besarnya Kwh dan Daya Pemasangan Listrik Menurut Jenis dan Golongan Penggunaan di Kabupaten Jepara, 2016**

**Tabel**

**Table 6.2.2** *Volume of KWH & The Power of Electricity Instalation According To The Type & Classification of The Usage in Jepara Regency, 2016*

| <b>Jenis Penggunaan</b><br><i>Type of Usage</i>                      | <b>Jumlah (VA)</b><br><i>Total (VA)</i> | <b>Jumlah (Kwh)</b><br><i>Total (Kwh)</i> |
|--|---|---|
| (1)  | (2)                                     | (3)                                       |
| 1. RUMAH TANGGA / Household :  |   |   |
| a. R.1 (450 VA - 2200 VA)  | 103 234 650                             | 197 418 212                               |
| b. R.2 (2201 VA - 6000 VA)   | 5 060 500                               | 6 342 349                                 |
| c. R.3 (di atas 6000 VA)   | 1 676 900                               | 1 846 994                                 |
| 2. USAHA / Business :  |   |   |
| a. B.1 (450 VA - 2200 VA)  | 12 428 100                              | 15 801 357                                |
| b. B.2 (2201 VA - 200 KVA)   | 18 657 100                              | 24 891 979                                |
| c. B.3 (di atas 201 KVA)   | 1 380 000                               | 2 078 416                                 |
| 3. SOSIAL / Social :   |   |   |
| a. S.2 (450 VA - 2200 VA)  | 7 147 600                               | 11 367 080                                |
| b. S.3 (2201 VA - 200 KVA)   | 345 000                                 | 1 096 440                                 |
| 4. KANTOR/INSTANSI (P.1) /<br>Office / Service<br>(450 VA - 200 KVA) | 2 564 600                               | 4 724 733                                 |
| 5. PENERANGAN UMUM/<br>Public Illumination :                         |   |   |
| a. P.2 (di atas 200 KVA)   |   |   |
| b. P.3 (Penerangan Jalan)  | 1 713 995                               | 5 858 855                                 |
| 6. INDUSTRI / Industry :   |   |   |
| a. I.1 (450 VA - 13900 VA)   | 164 300                                 | 135 966                                   |
| b. I.2 (13901 VA - 200 KVA)  | 14 400 000                              | 18 253 877                                |
| c. I.3 (di atas 200 KVA)   | 35 675 000                              | 45 987 213                                |
| <b>Jumlah/Total</b>  | <b>204 447 745</b>                      | <b>335 803 471</b>                        |

Sumber: PLN Ranting Jepara

Source: *State Electricity Company Jepara Branch*



# BAB

Chapter

# 7

# PERDAGANGAN

Trade

**EXPORT**

**6.177**  
(000 US \$)



**174.042**  
(000 US \$)



**13.103**  
(000 US \$)



**PENJELASAN TEKNIS****TECHICAL NOTES**

Barang-barang yang dikirim ke luar negeri untuk diolah dicatat sebagai ekspor, sedangkan hasil olahan yang dikembalikan ke Indonesia dicatat sebagai impor.

*Goods send abroad for processing purposes are recorder as export while its product sent to indonesia are recorder as import.*

Barang-barang luar negeri yang diolah di dalam negeri dicatat sebagai barang impor meskipun barang olahan tersebut akan kembali ke luar negeri.

*Foreign goods processed in Indonesia are still recorder as import although the products will be sent to abroad.*

Barang-barang yang tidak dicakup dalam pencacatan :

*The following goods are not include in the statistic :*

- a. Pakaian dan barang-barang perhiasan penumpang.
- b. Barang-barang bawaan penumpang dari luar/ke luar negeri untuk dipakai sendiri, kecuali lemari es, pesawat televisi, dan sebagainya.
- c. Barang-barang untuk keperluan perwakilan kedutaan suatu negara.
- d. Barang-barang ekspedisi dan ekshibisi atau pameran.
- e. Barang-barang untuk militer yang diimpor langsung oleh angkatan bersenjata.

- a. Clothings and passengers' jewelry.*
- b. Luggage of passengers for own use, except refrigerators, television sets, etc.*
- c. Goods imported/eksported for the use of foreign representative countries/embassies.*
- d. Goods for expeditions, and shows or exhibition.*
- e. Military goods directly imported by the armed forces.*

## TRADE

- f. Pembungkus/peti kemas untuk diisi kembali.
  - g. Uang dan surat-surat berharga.
  - h. Barang-barang contoh.
- f. *Packing/container to be refilled.*
  - g. *Bank notes and securities.*
  - h. *Sample goods.*

**Pelabuhan muat** adalah pelabuhan darimana barang diangkut ke luar negeri atau diekspor.

**Port of loading** is port where the goods are transported out of the country or exported.

**Negara tujuan** adalah negara tujuan akhir yang diketahui untuk barang ekspor yang dikirim ke luar negeri.

**Country of destination** is country that is know to export goods sent abroad.

**Jenis komoditi** adalah barang ekspor yang dicatat sesuai kode Harmonized Sytem (HS).

**Type commodity** is exported goods recorded based on Harmonized System (HS) code.

## 7.1 PERDAGANGAN/TRADE

**Banyaknya Barang-barang yang Masuk (Bongkar) Melalui  
Pelabuhan di Kabupaten Jepara, 2015 –2017**

**Tabel 7.1.1** *Number of Goods Unloading Through Jepara Harbour in Jepara Regency, 2015–2017*

| JENIS KOMODITI<br><i>Type of Comodity</i>                          | Satuan<br><i>Unit of Weight</i> | 2015      | 2016      | 2017      |
|--|---------------------------------|-----------|-----------|-----------|
| (1)  | (2)                             | (3)       | (4)       | (5)       |
| 1 <b>Barang Campuran / G.C.</b><br><i>Mix Item / General Cargo</i> | ton                             | 284       | 396       | 1 016     |
| 2 <b>Kelapa / Coconut</b>  | ton                             | -         | 98        | 295       |
| 3 <b>Kopra / Copra</b>   | ton                             | -         | -         | -         |
| 4 <b>Ikan / Fish</b>   | ton                             | 36        | 309       | 1 315     |
| 5 <b>Kayu / Wood</b>   | ton                             | 644       | 856       | 816       |
| 6 <b>Sapi / Cow</b>  | ekor                            | 0         | -         | -         |
| 7 <b>Kambing / Goat</b>  | ekor                            | 5         | -         | -         |
| 8 <b>Garam / Salt</b>  | ton                             | 2         | -         | -         |
| 9 <b>Kendaraan / Vehicle</b>                                       | unit                            | 4 742     | 7 404     | -         |
| 10 <b>Material / Material</b>                                      | ton                             | -         | -         | -         |
| 11 <b>Besi Pipa / Iron Pipe</b>                                    | ton                             | -         | -         | -         |
| 12 <b>Komponen / Component</b>                                     | buah                            | -         | -         | -         |
| 13 <b>Alat (Stem Drum)</b>   | ton / unit                      | -         | -         | -         |
| 14 <b>Batu Kapur / Limestone</b>                                   | ton                             | 136 000   | 120 000   | 108 000   |
| 15 <b>Batu Bara / Brick</b>  | ton                             | 7 087 232 | 7 158 300 | 7 419 638 |
| 16 <b>Solar / Solar</b>  | ton                             | 22 851    | -         | -         |
| 17 <b>BBM / Oil materials</b>                                      | ton                             | -         | 20 959    | 20 925    |
| 18 <b>Beras / Rice</b>   | ton                             | -         | -         | 295       |
| 19 <b>Rumput laut / Sea Grass</b>                                  | ton                             | -         | -         | -         |
| 20 <b>Mebel / Furniture</b>  | ton                             | -         | -         | -         |
| 21 <b>Pasir Besi/Iron Sand</b>                                     | ton                             | -         | -         | -         |
| 22 <b>Barang Bekas/Second hand</b>                                 | ton                             | -         | -         | -         |
| 23 <b>Freeding</b>   | ton                             | -         | -         | 93 000    |

Sumber: Kantor Pelabuhan Jepara

Source: Jepara Harbor Office

**Banyaknya Barang-barang Yang Keluar (Muat) Melalui  
Pelabuhan Kabupaten Jepara (ton), 2015–2017**

**Tabel 7.1.2**  
*Table* **Number of Goods Loading Through Jepara Harbour Jepara  
Regency (ton), 2015–2017**

| <b>JENIS KOMODITI</b><br><i>Type of Comodity</i>                        | <b>2015</b> | <b>2016</b> | <b>2017</b> |
|---|-------------|-------------|-------------|
| (1)   | (2)         | (3)         | (4)         |
| <b>1 Barang Campuran / G.C.</b><br><i>Mix Item / General Cargo (GC)</i> | 4 234.00    | 5 646.00    | 6 829.00    |
| <b>2 Beras / Rice</b>   | -           | -           | -           |
| <b>3 Garam / Salt</b>   | -           | 1 370.00    | 764.00      |
| <b>4 Semen / Cement</b>   | -           | -           | -           |
| <b>5 Genteng / Roof Tile</b>  | -           | -           | -           |
| <b>6 Besi / Iron</b>  | -           | -           | -           |
| <b>7 Batu / Stone</b>   | -           | -           | -           |
| <b>8 Pasir / Sand</b>   | 23.00       | -           | -           |
| <b>9 Es / Ice</b>   | -           | 672.00      | 1 576.00    |
| <b>10 Paving / Pavement</b>   | 133.00      | -           | -           |
| <b>11 Material / Material</b>   | -           | 1 991.00    | 5 389.00    |
| <b>12 Kendaraan / Vehicle</b>   | 4 382.00    | -           | -           |
| <b>13 Hewan / Animal</b>  | 44.00       | -           | -           |
| <b>14 Kayu / Wood</b>   | 6.00        | 28.00       | 127.00      |
| <b>15 BBM / Oil Materials</b>   | 132.00      | 710.00      | 594.00      |
| <b>16 Mebel / Furniture</b>   | -           | 100.00      | 164.00      |
| <b>17 Pasir Besi / Iron Sand</b>  | 11.00       | -           | -           |
| <b>18 Semangka / Watermelon</b>   | -           | -           | -           |
| <b>19 Gypsum / Gypsum</b>   | -           | -           | -           |
| <b>20 Buah / Fruit</b>  | -           | -           | -           |
| <b>21 Bambu / Bamboo</b>  | -           | -           | -           |
| <b>22 Sembako / Nine Basic</b>  | -           | -           | -           |
| <b>23 Limbah Cair / Waste Water</b>                                     | -           | -           | -           |
| <b>24 Ikan / Fish</b>   | -           | -           | -           |
| <b>25 LPG/LPG</b>   | 0.00        | 194.00      | 424.00      |

Sumber: Kantor Pelabuhan Jepara

Source: Jepara Harbor Office



**Tabel 7.1.3** **Banyaknya Barang-barang Yang Keluar (Muat) Melalui Melalui Pelabuhan Karimunjawa Kabupaten Jepara (Ton), 2015–2017**  
*Table* *Number of Goods Which Go Out Through Karimunjawa Harbour Jepara Regency (Ton), 2015–2017*

| <b>JENIS KOMODITI</b><br><i>Type of Comodity</i>                         | <b>Satuan</b><br><i>Unit of Weight</i> | <b>2015</b> | <b>2016</b> | <b>2017</b> |
|--|--|-------------|-------------|-------------|
| (1)  | (2)                                    | (3)         | (4)         | (5)         |
| 1. <b>Barang Campuran / G.C.</b><br><i>Mix Item / General Cargo (GC)</i> | kg                                     | 477         | 766         | 1 300       |
| 2. <b>Ikan / Fish</b>  | kg                                     | 269         | 561         | 606         |
| 3. <b>Kelapa / Coconut</b>   | kg                                     | 159         | 288         | 130         |
| 4. <b>Kayu / Wood</b>  | m3                                     | 7           | 9           | 1           |
| 5. <b>Hewan / Animal</b>   | ekor                                   | -           | -           | -           |

Sumber: Kantor Pelabuhan Karimunjawa  
 Source: *Karimunjawa Harbor Office*

**Tabel 7.1.4** Banyaknya Barang-barang yang Masuk (Bongkar) Melalui Pelabuhan Karimunjawa Kabupaten Jepara, 2015–2017  
*Table 7.1.4 Number of Goods Which Enter Through Karimunjawa Harbour Jepara Regency, 2015–2017*

| JENIS KOMODITI<br><i>Type of Comodity</i>                                | Satuan<br><i>Unit of Weight</i> | 2015      | 2016      | 2017       |
|--|---------------------------------|-----------|-----------|------------|
| (1)  | (2)                             | (3)       | (4)       | (5)        |
| 1. <b>Barang Campuran / G.C.</b><br><i>Mix Item / General Cargo (GC)</i> | kg                              | 9 935 000 | 7.130.000 | 12 485 000 |
| 2. <b>Beras / Rice</b>   | kg                              | 1 083 000 | 1.549.000 | 1 214 000  |
| 3. <b>Gula / Sugar</b>   | kg                              | 470 000   | 445 000   | 280 000    |
| 4. <b>Garam / Salt</b>   | kg                              | 284 000   | 160 000   | 142 000    |
| 5. <b>Kayu / Wood</b>  | m3                              | 109       | 56        | 9          |
| 6. <b>Hewan / Anima l</b>  | ekor                            | -         | -         | -          |
| 7. <b>Minyak/ oil</b>  | Kg                              | -         | -         | -          |

Sumber: Kantor Pelabuhan Karimunjawa  
 Source: *Karimunjawa Harbor Office*

**Tabel 7.1.5** **Banyaknya Eksportir, Jenis Komoditi, Volume dan Nilai Ekspor di Kabupaten Jepara, 2017**  
*Number of Exporter, Type of Commodity, Volume and The Value of The Export in Jepara Regency, 2017*

| JENIS KOMODITI<br><i>Type of Comodity</i>  | Jumlah<br>Eksportir<br><i>Total of<br/>Exporter</i> | Jumlah<br>Negara                                    | Volume (Kg)<br><i>Volume (Kgs)</i> | Nilai Ekspor<br><i>Export Value<br/>(US \$)</i> |
|--|---|---|------------------------------------|---|
|  |   | Tujuan<br><i>Total of<br/>Destination<br/>State</i> |                                    |   |
| (1)  | (2)   | (3)   | (4)                                | (5)   |
| 1 <b>Furniture dari Kayu</b><br><i>Furnitures</i>                                      | 398   | 111   | 45 920 346.50                      | 166 862 444.20                                  |
| 2 <b>Kapok/Produk Nabati</b><br><i>Cotton/Botanical Product</i>                        | 5   | 10  | 304 909.30                         | 590 944.94                                      |
| 3 <b>Barang/Kemasan dari Plastik</b><br><i>Plastic Stuffs</i>                          | 5   | 6   | 393 228.97                         | 1 560 911.95                                    |
| 4 <b>Kerajinan Batu, Semen, Marmer dll</b><br><i>Stonecraft, Cemencraft, Marbles</i>   | 11  | 6   | 31 654.16                          | 44 822.23                                       |
| 5 <b>Keramik / Terakota</b><br><i>Ceramics and Terracotta</i>                          | 6   | 6   | 8 736.28                           | 21 999.61                                       |
| 6 <b>Barang dari Logam</b><br><i>Iron, Brass, Steel, Copper Products</i>               | 5   | 6   | 9 600.20                           | 19 055.79                                       |
| 7 <b>Kerajinan Kayu dan Handicraft</b><br><i>Glassware and Its Products Handicraft</i> | 75  | 27  | 1 497 951.66                       | 3 981 101.12                                    |
| 8 <b>Kayu Olahan</b><br><i>Processing Wood</i>   | 83  | 31  | 4 339 534.39                       | 5 587 728.89                                    |
| 9 <b>Kaca dan Produk dari Kac</b><br><i>Glassware and Its Products</i>                 | 8   | 4   | 2 434.12                           | 14 495.90                                       |

Sumber: Dinas Perindustrian dan Perdagangan Kab. Jepara

Source: The Office of Industry and Trade of Jepara Regency

**Tabel**  
Table **7.1.5 Lanjutan / Continued**

| JENIS KOMODITI<br><i>Type of Comodity</i>                                     | Jumlah<br>Eksportir<br><i>Total of<br/>Exporter</i> | Jumlah<br>Negara<br>Tujuan<br><i>Total of<br/>Destination<br/>State</i> |     | Volume (Kg)<br><i>Volume (Kgs)</i> | Nilai Ekspor<br><i>Export Value<br/>(US \$)</i> |
|---|---|---|-----|------------------------------------|---|
|   |   | (3)   | (4) |                                    |   |
| (1)   | (2)   | (3)   | (4) | (5)                                | (5)   |
| 10 <b>Produk Anyaman /<br/>Mebel Rotan</b><br><i>Crafted Product / Rattan</i> | 10  | 8   |     | 350 018.36                         | 1 189 247.57                                    |
| 11 <b>Textile &amp; Product Textile</b><br><i>Textile And its products</i>    | 5   | 8   |     | 328 066.22                         | 6 431 464.46                                    |
| 12 <b>Perlengkapan Furniture</b><br><i>Furniture Accessories</i>              | 5   | 5   |     | 11 977.94                          | 109 250.99                                      |
| 13 <b>Produk Garmen Dan Sepatu</b><br><i>Garment and shoe products</i>        | 13  | 32  |     | 35 131 859.70                      | 80 680 582.54                                   |
| 14 <b>Karet / Rubber</b>  | -   | -   | -   | -                                  | -   |
| 15 <b>Komoditas Lainnya</b><br><i>Other Commodities</i>                       | 35  | 30  |     | 30 114 353.17                      | 11 800 304.68                                   |
| <b>Jumlah/Total</b>   | <b>664</b>  | <b>290</b>  |     | <b>118 444 670.96</b>              | <b>278 894 354.87</b>                           |

Sumber: Dinas Perindustrian dan Perdagangan Kab. Jepara

Source: The Office of Industry and Trade of Jepara Regency

Kurs 1 USD = 13.373 Rupiah

**Tabel 7.1.6 Data Pasar Menurut Jenisnya di Kabupaten Jepara, 2017**  
*Table Data of Market by Type in Jepara Regency, 2017*

| Pasar<br>Market      | Jenis<br>Type |
|----------------------|---------------|
| (1)                  | (2)           |
| 1 Pasar Jepara I     | Pasar Rakyat  |
| 2 Pasar Bangsri      | Pasar Rakyat  |
| 3 Pasar Jepara II    | Pasar Rakyat  |
| 4 Pasar Pecangaan    | Pasar Rakyat  |
| 5 Pasar Mayong       | Pasar Rakyat  |
| 6 Pasar Kalinyamatan | Pasar Rakyat  |
| 7 Pasar Welahan      | Pasar Rakyat  |
| 8 Pasar Mlonggo      | Pasar Rakyat  |
| 9 Pasar Kelet        | Pasar Rakyat  |
| 10 Pasar Keling      | Pasar Rakyat  |
| 11 Pasar Tahunan     | Pasar Rakyat  |
| 12 Pasar Buah Ngabul | Pasar Buah    |
| 13 Pasar Mindahan    | Pasar Rakyat  |
| 14 Pasar Bugel       | Pasar Rakyat  |
| 15 Pasar Lebak       | Pasar Rakyat  |
| 16 Pasar Tanggulasi  | Pasar Rakyat  |
| 17 Pasar Krasak      | Pasar Rakyat  |
| 18 Pasar Daren       | Pasar Rakyat  |
| 19 Pasar Rahayu      | Pasar Rakyat  |
| 20 Pasaar Pingkol    | Pasar Rakyat  |
| 21 Pasar TPI         | Pasar Rakyat  |
| <b>Jumlah/Total</b>  |               |

Sumber: Dinas Perindustrian dan Perdagangan Kab. Jepara  
 Source: *The Office of Industry and Trade of Jepara Regency*

Tabel

7.1.7

**Banyaknya Koperasi Pertanian dan Koperasi Primer Non  
Pertanian Menurut Kecamatan di Kabupaten Jepara, 2017**  
*Number of Agriculture Cooperative & Non Agriculture Primary  
Cooperative by Subdistrict in Jepara Regency, 2017*

| Kecamatan<br>Subdistrict | Koperasi<br>Pertanian<br>Agriculture<br>Cooperative | Koperasi Primer Non Pertanian<br>Non Agriculture Primary Cooperative |  |                 |
|--------------------------|---|--|--|-----------------|
|                          |   | Berbadan<br>Hukum<br>Corporate<br>Body                               | Belum<br>Berbadan<br>Hukum<br>Not Yet<br>Corporate<br>Body | Jumlah<br>Total |
|                          |   | (3)  | (4)  | (5)             |
| (1)                      | (2)   | (3)  | (4)  | (5)             |
| 1 Kedung                 | 7   | 39   | -  | 39              |
| 2 Pecangaan              | 12  | 39   | -  | 39              |
| 3 Kalinyamatan           | 4   | 34   | -  | 34              |
| 4 Welahan                | 13  | 19   | -  | 19              |
| 5 Mayong                 | 15  | 23   | -  | 23              |
| 6 Nalumsari              | 10  | 13   | -  | 13              |
| 7 Batealit               | 5   | 26   | -  | 26              |
| 8 Tahunan                | -   | 54   | -  | 54              |
| 9 Jepara                 | 4   | 135  | -  | 135             |
| 10 Mlonggo               | 8   | 30   | -  | 30              |
| 11 Pakis Aji             | 12  | 12   | -  | 12              |
| 12 Bangsri               | 16  | 43   | -  | 43              |
| 13 Kembang               | 17  | 35   | -  | 35              |
| 14 Keling                | 28  | 41   | -  | 41              |
| 15 Donorojo              | 12  | 30   | -  | 30              |
| 16 Karimunjawa           | -   | 4  | -  | 4               |
| <b>Jepara</b>            | <b>163</b>  | <b>577</b>   | <b>0</b>   | <b>577</b>      |

Sumber: Dinas Koperasi, Usaha Mikro Kecil Menengah Tenaga Kerja dan Transmigrasi Kab.Jepara  
Source: Cooperation, Middle Smal Micro Effort, Man Power and Transmigration of Jepara Regency

**Tabel**  
*Table* **7.1.8**

**Banyaknya Koperasi Primer Non Pertanian Dirinci Menurut Jenisnya dan Kecamatan di Kabupaten Jepara, 2017**

*Number of Non-Agriculture Primary Cooperative by The Type and Subdistrict in Jepara Regency, 2017*

| Kecamatan<br><i>Subdistrict</i> | Koperasi / <i>Cooperative</i>                 |   |  |                                      |   |  |
|---------------------------------|---|---|--|--------------------------------------|---|--|
|                                 | Pegawai<br>Negeri<br><i>Civil<br/>Servant</i> | Pegawai<br>Swasta<br>Non-<br>Government<br>Employee | ABRI<br>Indonesian<br>National<br>Army | Pensiunan<br><i>Retired-<br/>men</i> | Simpan<br>Pinjam<br><i>Depositing<br/>Borrowing</i> | Tenun &<br>Kerajinan<br><i>Textill Mill<br/>Handicraft</i> |
|                                 | (1)   | (2)   | (3)                                    | (4)                                  | (5)   | (6)  |
| 1 Kedung                        | 2   | -   | -                                      | -                                    | 3   | 4  |
| 2 Pecangaan                     | 4   | 2   | -                                      | -                                    | 2   | 3  |
| 3 Kalinyamatan                  | -   | 2   | -                                      | -                                    | 7   | 2  |
| 4 Welahan                       | 2   | -   | -                                      | -                                    | 3   | 3  |
| 5 Mayong                        | 2   | -   | -                                      | -                                    | 2   | 3  |
| 6 Nalumsari                     | 2   | -   | -                                      | -                                    | 1   | 1  |
| 7 Batealit                      | 3   | -   | -                                      | -                                    | 8   | 4  |
| 8 Tahunan                       | 3   | -   | -                                      | -                                    | 13  | 11   |
| 9 Jepara                        | 26  | 10  | 2                                      | 2                                    | 14  | 10   |
| 10 Mlonggo                      | 2   | -   | -                                      | 1                                    | 3   | 4  |
| 11 Pakis Aji                    | -   | -   | -                                      | -                                    | 3   | -  |
| 12 Bangsri                      | 4   | -   | -                                      | 1                                    | 9   | 2  |
| 13 Kembang                      | -   | -   | -                                      | -                                    | 4   | -  |
| 14 Keling                       | 3   | 3   | -                                      | 1                                    | 5   | 3  |
| 15 Donorojo                     | 1   | -   | -                                      | -                                    | 5   | 1  |
| 16 Karimunjawa                  | 2   | -   | -                                      | -                                    | -   | -  |
| <b>Jepara</b>                   | <b>56</b>                                     | <b>17</b>   | <b>2</b>                               | <b>5</b>                             | <b>82</b>   | <b>51</b>  |

Sumber: Dinas Koperasi, Usaha Mikro Kecil Menengah Tenaga Kerja dan Transmigrasi Kab.Jepara  
Source: *Cooperation, Middle Smal Micro Effort, Man Power and Transmigration of Jepara Regency*

**Tabel**  
*Table* **7.1.8 Lanjutan / Continued**

| Kecamatan<br>Subdistrict | Koperasi / Cooperative           |                         |                                    |                |                 |                             | Jumlah<br>Total |
|--------------------------|----------------------------------|-------------------------|------------------------------------|----------------|-----------------|-----------------------------|-----------------|
|                          | Jasa /<br>TMD<br>Service/T<br>MD | Mebel<br>Furni-<br>ture | Primko-<br>veri<br>Primko-<br>veri | Kopti<br>Kopti | Wanita<br>Women | Jenis Lain<br>Other<br>Type |                 |
| (1)                      | (8)                              | (9)                     | (10)                               | (11)           | (12)            | (13)                        | (14)            |
| 1 Kedung                 | -                                | -                       | -                                  | -              | -               | 27                          | 36              |
| 2 Pecangaan              | -                                | -                       | -                                  | -              | 2               | 25                          | 38              |
| 3 Kalinyamatan           | -                                | -                       | -                                  | -              | 2               | 18                          | 31              |
| 4 Welahan                | -                                | -                       | -                                  | -              | 1               | 9                           | 18              |
| 5 Mayong                 | -                                | -                       | -                                  | -              | 1               | 13                          | 21              |
| 6 Nalumsari              | -                                | -                       | -                                  | -              | -               | 8                           | 12              |
| 7 Batealit               | -                                | -                       | -                                  | -              | -               | 10                          | 25              |
| 8 Tahunan                | -                                | 1                       | -                                  | -              | 2               | 21                          | 51              |
| 9 Jepara                 | -                                | -                       | 1                                  | 1              | 3               | 65                          | 134             |
| 10 Mlonggo               | -                                | -                       | -                                  | -              | -               | 16                          | 26              |
| 11 Pakis Aji             | -                                | -                       | -                                  | -              | -               | 9                           | 12              |
| 12 Bangsri               | -                                | -                       | -                                  | -              | -               | 27                          | 43              |
| 13 Kembang               | 3                                | -                       | -                                  | -              | 1               | 26                          | 34              |
| 14 Keling                | -                                | -                       | -                                  | -              | -               | 24                          | 39              |
| 15 Donorojo              | -                                | -                       | -                                  | -              | 2               | 21                          | 30              |
| 16 Karimunjawa           | -                                | -                       | -                                  | -              | -               | 1                           | 3               |
| <b>Jepara</b>            | <b>3</b>                         | <b>1</b>                | <b>1</b>                           | <b>1</b>       | <b>14</b>       | <b>320</b>                  | <b>553</b>      |

Sumber: Dinas Koperasi, Usaha Mikro Kecil Menengah Tenaga Kerja dan Transmigrasi Kab.Jepara

Source: Cooperation, Middle Smal Micro Effort, Man Power and Transmigration of Jepara Regency



**Tabel**  
*Table* **7.1.9**

**Banyaknya Anggota Koperasi Primer Non Pertanian Dirinci Menurut Jenisnya dan Kecamatan di Kabupaten Jepara, 2017**  
*Number of Members of Non-Agriculture Primary Cooperative by The Type and Subdistrict in Jepara Regency, 2017*

| Kecamatan<br><i>Subdistrict</i> | Koperasi / <i>Cooperative</i>                 |  |  |                                      |   |  |
|---------------------------------|---|--|--|--------------------------------------|---|--|
|                                 | Pegawai<br>Negeri<br><i>Civil<br/>Servant</i> | Pegawai<br>Swasta<br><i>Non-<br/>Government<br/>Employee</i> | ABRI<br>Indonesian<br>National<br>Army | Pensiunan<br><i>Retired-<br/>men</i> | Simpan<br>Pinjam<br><i>Depositing<br/>Borrowing</i> | Tenun &<br>Kerajinan<br><i>Textill Mill<br/>Handicraft</i> |
| (1)                             | (2)   | (3)  | (4)                                    | (5)                                  | (6)   | (7)  |
| 1 Kedung                        | 241   | -  | -                                      | -                                    | 5 568   | 22   |
| 2 Pecangaan                     | 626   | 478  | -                                      | -                                    | 6 496   | -  |
| 3 Kalinyamatan                  | -   | 39   | -                                      | -                                    | 59 959  | -  |
| 4 Welahan                       | 348   | -  | -                                      | -                                    | 464   | 97   |
| 5 Mayong                        | 355   | -  | -                                      | -                                    | 517   | -  |
| 6 Nalumsari                     | 295   | -  | -                                      | -                                    | 340   | -  |
| 7 Batealit                      | 389   | -  | -                                      | -                                    | 9 689   | -  |
| 8 Tahunan                       | 383   | -  | -                                      | -                                    | 28 779  | 32   |
| 9 Jepara                        | 3 830   | 184  | 995                                    | 192                                  | 53 892  | 203  |
| 10 Mlonggo                      | 360   | -  | -                                      | -                                    | 80 414  | -  |
| 11 Pakis Aji                    | -   | -  | -                                      | -                                    | -   | -  |
| 12 Bangsri                      | 620   | -  | -                                      | -                                    | 5 864   | -  |
| 13 Kembang                      | -   | -  | -                                      | -                                    | 1 007   | -  |
| 14 Keling                       | 261   | 1 040  | -                                      | 259                                  | 16 792  | -  |
| 15 Donorojo                     | 238   | -  | -                                      | -                                    | 134   | -  |
| 16 Karimunjawa                  | 31  | -  | -                                      | -                                    | -   | -  |
| <b>Jepara</b>                   | <b>7 977</b>                                  | <b>1 741</b>   | <b>995</b>                             | <b>451</b>                           | <b>269 915</b>                                      | <b>354</b>   |

Sumber: Dinas Koperasi, Usaha Mikro Kecil Menengah Tenaga Kerja dan Transmigrasi Kab.Jepara  
Source: *Cooperation, Middle Smal Micro Effort, Man Power and Transmigration of Jepara Regency*

**Tabel**  
*Table* **7.1.9 Lanjutan / Continued**

| Kecamatan<br>Subdistrict | Koperasi / Cooperative           |                         |                                    |                |                 |                             | Jumlah<br>Total |
|--------------------------|----------------------------------|-------------------------|------------------------------------|----------------|-----------------|-----------------------------|-----------------|
|                          | Jasa /<br>TMD<br>Service/T<br>MD | Mebel<br>Furni-<br>ture | Primko-<br>veri<br>Primko-<br>veri | Kopti<br>Kopti | Wanita<br>Women | Jenis Lain<br>Other<br>Type |                 |
| (1)                      | -                                | -                       | -                                  | (11)           | (12)            | (13)                        | (14)            |
| 1 Kedung                 | -                                | -                       | -                                  | -              | -               | 3 503                       | 9 334           |
| 2 Pecangaan              | -                                | -                       | -                                  | -              | 894             | 401                         | 8 895           |
| 3 Kalinyamatan           | -                                | -                       | -                                  | -              | 60              | 2 648                       | 62 706          |
| 4 Welahan                | -                                | -                       | -                                  | -              | 54              | -                           | 963             |
| 5 Mayong                 | -                                | -                       | -                                  | -              | -               | 179                         | 1 051           |
| 6 Nalumsari              | -                                | -                       | -                                  | -              | -               | 750                         | 1 385           |
| 7 Batealit               | -                                | -                       | -                                  | -              | -               | -                           | 10 078          |
| 8 Tahunan                | -                                | -                       | -                                  | -              | 55              | 2 620                       | 31 869          |
| 9 Jepara                 | -                                | -                       | -                                  | 70             | 155             | 3 358                       | 62 879          |
| 10 Mlonggo               | -                                | -                       | -                                  | -              | -               | 1 623                       | 82 397          |
| 11 Pakis Aji             | -                                | -                       | -                                  | -              | -               | 4 172                       | 4 172           |
| 12 Bangsri               | -                                | -                       | -                                  | -              | -               | 238                         | 6 722           |
| 13 Kembang               | -                                | -                       | -                                  | -              | -               | 820                         | 1 827           |
| 14 Keling                | -                                | -                       | -                                  | -              | -               | 2 599                       | 20 951          |
| 15 Donorojo              | -                                | -                       | -                                  | -              | 616             | 226                         | 1 214           |
| 16 Karimunjawa           | -                                | -                       | -                                  | -              | -               | -                           | 31              |
| <b>Jepara</b>            | <b>0</b>                         | <b>0</b>                | <b>0</b>                           | <b>70</b>      | <b>1 834</b>    | <b>23 137</b>               | <b>306 474</b>  |

Sumber: Dinas Koperasi, Usaha Mikro Kecil Menengah Tenaga Kerja dan Transmigrasi Kab.Jepara

Source: Cooperation, Middle Smal Micro Effort, Man Power and Transmigration of Jepara Regency

**Tabel**  
*Table* **7.1.10**

**Banyaknya Koperasi Primer Non Pertanian Anggota  
PKPRI di Kabupaten Jepara, 2017**  
*Number of Non Agriculture Primary Cooperative  
Members of PKPRI in Jepara Regency, 2017*

| <b>Kecamatan</b><br><i>Subdistrict</i> | <b>KPRI</b><br><i>KPRI</i> | <b>Anggota</b><br><i>Members</i> |
|--|----------------------------|----------------------------------|
| (1)                                    | (2)                        | (3)                              |
| 1 Kedung                               | 2                          | 241                              |
| 2 Pecangaan                            | 4                          | 626                              |
| 3 Kalinyamatan                         | -                          | -                                |
| 4 Welahan                              | 2                          | 348                              |
| 5 Mayong                               | 2                          | 355                              |
| 6 Nalumsari                            | 2                          | 295                              |
| 7 Batealit                             | 3                          | 389                              |
| 8 Tahunan                              | 3                          | 383                              |
| 9 Jepara                               | 26                         | 3 830                            |
| 10 Mlonggo                             | 2                          | 360                              |
| 11 Pakis Aji                           | -                          | -                                |
| 12 Bangsri                             | 4                          | 620                              |
| 13 Kembang                             | -                          | -                                |
| 14 Keling                              | 3                          | 261                              |
| 15 Donorojo                            | 1                          | 238                              |
| 16 Karimunjawa                         | 2                          | 31                               |
| <b>Jepara</b>                          | <b>56</b>                  | <b>7 977</b>                     |

Sumber: Dinas Koperasi, Usaha Mikro Kecil Menengah Tenaga Kerja dan Transmigrasi Kab.Jepara  
Source: *Cooperation, Middle Smal Micro Effort, Man Power and Transmigration of Jepara Regency*



# BAB

Chapter

# 8

# HOTEL DAN PARMISATA

*Hotel And Tourism*

Pantai  
Bandengan

272.431 Pengunjung

Pantai Kartini

192.418 Pengunjung

Pulau  
Karimunjawa

122.876 Pengunjung

**PENJELASAN TEKNIS**

**Usaha penyediaan akomodasi** adalah usaha yang menyediakan pelayanan penginapan yang dapat dilengkapi dengan pelayanan pariwisata lainnya. Usaha penyediaan akomodasi dapat berupa hotel, villa, pondok wisata, bumi perkemahan, persinggahan caravan, dan akomodasi lainnya yang digunakan untuk tujuan pariwisata.

**Hotel** adalah penyediaan akomodasi secara harian berupa kamar-kamar di dalam satu bangunan yang dapat dilengkapi dengan jasa pelayanan makan dan minum, kegiatan hiburan dan atau fasilitas lainnya. Hotel terdiri dari hotel berbintang dan hotel non-bintang.

**Hotel bintang** adalah usaha penyediaan jasa pelayanan penginapan, makan minum serta jasa lainnya bagi umum dengan menggunakan sebagian atau seluruh bangunan. Usaha ini dikelola secara komersial serta memenuhi ketentuan persyaratan sebagai hotel bintang (termasuk berlian)

**TECHICAL NOTES**

***The business of providing accommodation** is a business that provides specialty services that can be equipped with other tourism services. It includes hotel, villa, cottage, camping, caravan stop, and other accommodation that are used for tourism purpose.*

***Hotel** is a daily supply of accommodation rooms within a building which can be equipped with eating and drinking services, entertainment activities and/or other facilities. Hotel consists of a classified hotel and non-classified hotel.*

***A star hotel** is the business of providing an accommodation, eating and drinking as well as other services for the public by using a building or a part of a building. It is managed commercially and meets specified requirements as a star hotel (including diamonds) set forth in the decree of fostering agency.*

Yang ditetapkan dalam surat keputusan instansi yang membinanya. Misalnya hotel bintang lima, hotel bintang empat dan seterusnya.

**Tingkat penghunian kamar hotel** adalah presentase banyaknya malam kamar yang dihuni terhadap banyaknya malam kamar yang tersedia.

**Rata-rata lamanya tamu menginap** adalah banyaknya malam tempat tidur yang terpakai (malam tamu) dengan banyaknya tamu yang menginap di hotel atau akomodasi lainnya.

**Wisatawan mancanegara (wisman)** ialah setiap pengunjung yang mengunjungi suatu negara di luar tempat tinggalnya, didorong oleh satu atau beberapa keperluan tanpa bermaksud memperoleh penghasilan di tempat yang di kunjungi dan lamanya kunjungan tersebut tidak lebih dari satu tahun. Definisi ini mencakup 2 kategori wisatawan mancanegara, yaitu :

*For example, five star hotel, and so on.*

**Room occupancy rate** is the number of room-nights occupied divided by the number of room-nights available, multiplied by 100 percent.

**Average length of stay** is the number of bed-nights used (guest night) divided by the number of guests coming to spend the night at the accommodation.

**An International Visitor** is any person visiting a country other than his usual place of residence for any reason other than for earning income in the country visited, and the length of stay is no more than one year. This definition covers two categories of foreign visitors, namely :

**Wisatawan (turis)** ialah setiap pengunjung seperti definisi di atas yang tinggal paling sedikit 24 jam, akan tetapi tidak lebih dari 1 tahun di tempat yang di kunjungi, dengan maksud antara lain: berlibur, rekreasi, olah raga, bisnis, menghadiri pertemuan, studi dan kunjungan dengan alasan kesehatan.

**Excursionist** ialah setiap pengunjung seperti definisi di atas yang tinggal kurang dari 24 jam di tempat yang di kunjungi (termasuk "Cruise passengers"). Cruise passenger ialah setiap pengunjung yang tiba di suatu Negara dimana mereka tidak menginap di akomodasi yang tersedia di Negara tersebut, misalnya dengan kapal laut.

***Tourist** is any visitor staying for at least 24 hours, but no more than one year, in the country visited, with the intention of visiting, and for any of these purpose: pleasure, recreation and sports, business, visiting friends and relatives, missions, attending meetings, conferences, visit for health*

***Excursionist** is any visitor staying less than 24 hours in the country visited including, "Cruise Passengers", visitors arriving in a country without staying in any accommodation available in the visited country.*





## 8.1 HOTEL DAN PARIWISATA / *Hotel and Tourism*

**Tabel 8.1.1** Jumlah Hotel dan Akomodasi Lainnya Menurut Klasifikasi di Kabupaten Jepara, 2017  
*Table 8.1.1 Number of Hotel and Other Accomodations by Classification in Jepara Regency, 2017*

| Klasifikasi<br>Classification | Hotel /<br>Akomodasi Lainnya<br>Hotel /<br>Other Accomodation | Jumlah<br>Kamar Tidur<br>Total<br>Bed Room |
|-------------------------------|---|--|
| (1)                           | (2)   | (3)  |
| 1. Bintang 1                  | 1   | 54   |
| 2. Bintang 2                  | 1   | 38   |
| 3. Bintang 3                  | 1   | 85   |
| 4. Resort                     | 9   | 109  |
| 5. Hotel                      | 4   | 41   |
| 6. Melati                     | 1   | 15   |
| 7. Melati 1                   | 3   | 70   |
| 8. Melati 2                   | 3   | 123  |
| 9. Penginapan                 | 1   | 4  |
| 10. Pondok Wisata             | 2   | 12   |
| 11. Home Stay                 | 20  | 128  |
| 12. Wisma                     | 1   | 10   |
|                               | <b>47</b>   | <b>689</b>                                 |

Sumber: Dinas Pariwisata dan Kebudayaan Kab.Jepara

Source: Tourism and Culture Service of Jepara Regency

**Daftar Nama Akomodasi Di Kabupaten Jepara di Kabupaten  
Jepara, 2017**

**Tabel 8.1.2** *List of Accomodation Names in Jepara Regency in Jepara Regency, 2017*

| <b>AKOMODASI</b><br><i>Name of Accomodation</i> | <b>Klasifikasi</b><br><i>Classification</i> | <b>Alamat</b><br><i>Address</i>                             | <b>Jumlah Kamar Tidur</b><br><i>Total Bed Room</i> |
|---|---|---|--|
| (1)   | (2)   | (3)   | (4)  |
| 1. JEPARA INDAH                                 | Bintang 3                                   | Jl. H.O.S. Cokroaminoto 12<br>Jepara (Telp. 593548, 593549) | 85   |
| 2. SYAILENDRA                                   | Bintang 2                                   | Jl. HOS Cokroaminoto No. 27<br>Jepara Telp. (0291) 4297688  | 38   |
| 3. KALINGGA                                     | Bintang 1                                   | Jl. Dr.Sutomo No.16 Jepara<br>Telp.591054 - Fax.591443      | 54   |
| 4. ELIM   | Melati 2                                    | Jl. Dr.Sutomo No.13 Jepara<br>Telp. 591406                  | 28   |
| 5. SEGORO                                       | Melati 2                                    | Jl. Ringin Jaya No.2 Jepara<br>Telp. 591982 - Fax.591974    | 42   |
| 6. KENCANA                                      | Melati 2                                    | Jl. Pemuda No.16A Jepara<br>Telp. 592336                    | 53   |
| 7. ASIA   | Melati 1                                    | Jl. Kartini No.32 Jepara<br>Telp.593732                     | 42   |
| 8. JOGLO PUTU INTEN                             | Melati 1                                    | Ds.Krangkebagusan Jepara<br>Telp.598756; 598757             | 17   |
| 9. SAMUDRA HOTEL &<br>RESTORAN                  | Melati 1                                    | Kelompok OW Pantai Kartini<br>No.8 Telp. 597450             | 11   |
| 10. PALM BEACH                                  | Resort                                      | Jl. Tirta Samudra Bandengan<br>Jepara Telp.598554           | 11   |
| 11. SUNSET BEACH                                | Resort                                      | Jl. Tirta Samudra Bandengan<br>Jepara Telp.4296513          | 5  |
| 12. OCEAN VIEW<br>RESIDENCE                     | Resort                                      | Ds.Tegalsambi Kec.Tahunan<br>Jepara Telp.4299022            | 8  |
| 13. KOTA BARU                                   | Pond. Wisata                                | Kompleks OW Pantai Kartini<br>Jepara                        | 6  |

Sumber: Dinas Pariwisata dan Kebudayaan Kab.Jepara

Source: Tourism and Culture Service of Jepara Regency

**Tabel**  
*Table* **8.1.2 Lanjutan Tabel / Continued**

| <b>AKOMODASI</b><br><i>Name of Accomodation</i> | <b>Klasifikasi</b><br><i>Classification</i> | <b>Alamat</b><br><i>Address</i>                                       | <b>Jumlah Kamar Tidur</b><br><i>Total Bed Room</i> |
|---|---|---|--|
| (1)   | (2)   | (3)   | (4)  |
| 14. PRAPATAN                                    | Home Stay                                   | Jl. A. Yani Karimunjawa<br>Telp. (0297) 312227                        | 5  |
| 15. SETIA JAYA I                                | Home Stay                                   | Jl. Danang Jaya karimunjawa<br>Telp. (0297) 312197                    | 7  |
| 16. SETIA JAYA II                               | Home Stay                                   | Jl. Danang Jaya karimunjawa<br>Telp. (0297) 312197<br>pulau menjangan | 3  |
| 17. JAYA KARIMUN                                | Home Stay                                   | Karimunjawa<br>Telp. (0297) 312185                                    | 18   |
| 18. KARIMUN INDAH                               | Home Stay                                   | Jl. Pemuda Karimunjawa<br>Telp. (0297) 312114                         | 6  |
| 19. MEKAR SARI                                  | Home Stay                                   | Jl. Pemuda Karimunjawa<br>Telp. 90297) 312105                         | 3  |
| 20. WISMA WISATA                                | Pond. Wisata                                | Jl. Pelabuhan Karimunjawa<br>Telp. (0297) 312118                      | 6  |
| 21. TIGA SAUDARA                                | Home Stay                                   | Jl. KH. Ahmad Dahlan<br>Karjawa Telp. (0297) 31212                    | 4  |
| 22. HAMFAH                                      | Home Stay                                   | Jl. Sudirman Karimunjawa<br>Telp. (0297) 312125                       | 6  |
| 23. MULYA INDAH                                 | Home Stay                                   | Jl. Pemuda Karimunjawa<br>Telp. (0297) 312106                         | 6  |
| 24. BERKAH ILLAHI                               | Home Stay                                   | Jl. Karimunjawa<br>Telp. (0297) 312287                                | 8  |
| 25. ARIYANI                                     | Home Stay                                   | Jl. Diponegoro Karimunjawa<br>Telp. (0297) 312128                     | 8  |
| 26. KALIMASADA                                  | Home Stay                                   | Jl. KH. Ahmad Dahlan<br>Karjawa Telp. (0297) 312224                   | 2  |

Sumber: Dinas Pariwisata dan Kebudayaan Kab.Jepara

Source: Tourism and Culture Service of Jepara Regency

**Tabel**  
**Table** 8.1.2 Lanjutan Tabel / *Continued*

| <b>AKOMODASI</b><br><i>Name of Accomodation</i> | <b>Klasifikasi</b><br><i>Classification</i> | <b>Alamat</b><br><i>Address</i>                         | <b>Jumlah Kamar Tidur</b><br><i>Total Bed Room</i> |
|---|---|---|--|
| (1)   | (2)   | (3)   | (4)  |
| 27. AL MUSLIM                                   | Home Stay                                   | Jl. A. Yani Karimunjawa<br>Telp. (0297) 312214          | 2  |
| 28. DAFISTA                                     | Home Stay                                   | Jl. Pelabuhan Karimunjawa<br>Telp. (0297) 312277        | 2  |
| 29. KARIMUNJAWA INN                             | Melati                                      | Jl. Danang Jaya Karimunjawa<br>Telp. (0297) 312253      | 7  |
| 30. DEWA DARU RESORT                            | Resort                                      | Jl. Pelabuhan Karimunjawa<br>Telp. (0297) 312254        | 15   |
| 31. ASIA JAYA HOTEL                             | Wisma                                       | Jl. KH Ahmad Dahlan karimunjawa<br>Telp. (02970) 312151 | 11   |
| 32. NIRWANA RESORT                              | Resort                                      | Karimunjawa<br>Telp. (0297) 312151                      | 10   |
| 33. ESCAPE ROMANTIC                             | Resort                                      | Karimunjawa<br>Telp. 081325748481                       | 11   |
| 34. KURA-KURA RESORT                            | Resort                                      | P. Menyawakan karimunjawa<br>Telp. 081325280500         | 12   |
| 35. ATAMBUA RESORT                              | Resort                                      | P Menjangan kecil<br>Karimunjawa                        | 34   |
| 36. DUTA KARIMUN                                | Home Stay                                   | Karimunjawa<br>Telp. (0297) 312207                      | 14   |
| 37. MENJANGAN BESAR                             | Home Stay                                   | Karimunjawa<br>Telp.(0291)312220                        | 17   |
| 38. KOHIM                                       | Home Stay                                   | Karimunjawa   | 8  |
| 39. SRIKANDI                                    | Home Stay                                   | Karimunjawa   | 6  |
| 40. ANAIS                                       | Home Stay                                   | Karimunjawa   | 4  |
| 41. BLUE LAGUNA INN                             | Hotel                                       | Jl. Perintis Karimunjawa<br>Telp. (0297) 312251         | 5  |

Sumber: Dinas Pariwisata dan Kebudayaan Kab.Jepara

Source: *Tourism and Culture Service of Jepara Regency*

**Tabel**  
*Table* 8.1.2 Lanjutan Tabel / *Continued*

| <b>AKOMODASI</b><br><i>Name of Accomodation</i> | <b>Klasifikasi</b><br><i>Classification</i> | <b>Alamat</b><br><i>Address</i>               | <b>Jumlah Kamar Tidur</b><br><i>Total Bed Room</i> |
|---|---|---|--|
| (1)   | (2)   | (3)   | (4)  |
| 41. PURA WISATA BARUNA                          | Hotel                                       | P.Sumbangan Karimunjawa<br>Telp. (0297)444361 | 7  |
| 42. PALM RESORT                                 | Resort                                      | Karimunjawa                                   | 3  |
| 43. BARACUDA                                    | Home Stay                                   | P. Kemujan                                    | 4  |
| 44. THE GECHO                                   | Penginapan                                  | Jl. AR Hakim Jepara                           | 4  |
| 45. ALTA  | Hotel                                       | Jl. Tirta Samudera Jepara                     | 24   |
| 46. BAYFRONT VILLA                              | Hotel                                       | Jl. Telukawur Tahunan                         | 10   |

Sumber: Dinas Pariwisata dan Kebudayaan Kab.Jepara

Source: *Tourism and Culture Service of Jepara Regency*

**Tabel 8.1.3 Rata-rata Lama Menginap Tamu Asing dan Tamu Domestik Menurut Bulan di Kabupaten Jepara (hari), 2017**  
**Table 8.1.3 Average Length of Stay of Foreign and Domestic Visitors by Month in Jepara Regency (day), 2017**

| Bulan<br>Month      | Hotel Bintang & Non Bintang  |                               |                 |
|---------------------|------------------------------|-------------------------------|-----------------|
|                     | Star & Non Star              |                               |                 |
|                     | Wisman<br>Foreign<br>Tourist | Wisnus<br>Domestic<br>Tourist | Jumlah<br>Total |
| (1)                 | (2)                          | (3)                           | (4)             |
| Januari/January     | 2.29                         | 1.36                          | 1.83            |
| Februari/February   | 2.29                         | 2.02                          | 2.16            |
| Maret/March         | 2.55                         | 1.87                          | 2.21            |
| April/April         | 2.09                         | 1.77                          | 1.93            |
| Mei/May             | 2.14                         | 1.81                          | 1.97            |
| Juni/June           | 2.27                         | 1.64                          | 1.95            |
| Juli/July           | 2.28                         | 1.54                          | 1.91            |
| Agustus/August      | 2.11                         | 1.65                          | 1.88            |
| September/September | 3.69                         | 1.83                          | 2.76            |
| Oktober/October     | 2.22                         | 2.06                          | 2.14            |
| November/November   | 2.37                         | 1.74                          | 2.05            |
| Desember/December   | 3.13                         | 1.70                          | 2.41            |
| <b>2015</b>         | <b>2.45</b>                  | <b>1.75</b>                   | <b>2.10</b>     |

Sumber: Survei Perusahaan/Usaha Jasa Akomodasi

Source: Accommodation Services Establishment Survey

**Tabel 8.1.4** **Persentase Tingkat Penghunian Kamar Hotel dan Akomodasi Lainnya Menurut Jenis Hotel dan Bulan di Kabupaten Jepara, 2017**  
*Room Occupancy Rate of Hotels and Other Accommodations by Type of Accommodation and Month in Jepara Regency, 2017*

| <b>Bulan<br/>Month</b> | <b>Hotel Bintang<br/>Star Hotel</b> | <b>Hotel Non Bintang<br/>Hotel Non Star</b> |
|------------------------|-------------------------------------|---|
| (1)                    | (2)                                 | (3)   |
| Januari/January        | 47.90                               | 23.73                                       |
| Februari/February      | 48.46                               | 18.31                                       |
| Maret/March            | 55.58                               | 18.64                                       |
| April/April            | 56.22                               | 20.95                                       |
| Mei/May                | 49.71                               | 21.34                                       |
| Juni/June              | 54.54                               | 17.27                                       |
| Juli/July              | 59.32                               | 19.72                                       |
| Agustus/August         | 55.23                               | 21.93                                       |
| September/September    | 61.36                               | 17.48                                       |
| Oktober/October        | 49.65                               | 44.65                                       |
| November/November      | 56.49                               | 23.31                                       |
| Desember/December      | 64.27                               | 20.92                                       |
| <b>Jumlah/Total</b>    | <b>54.89</b>                        | <b>22.35</b>                                |

Sumber: Survei Perusahaan/Usaha Jasa Akomodasi

Source: Accommodation Services Establishment Survey



**Banyaknya Pengunjung Obyek Wisata (Orang) di Kabupaten  
Jepara, 2017**

**Tabel 8.1.5**  
*Table* **Number of Tourism Object Visitors (Person) in Jepara Regency,  
2017**

| Obyek Wisata<br><i>Tourism Object</i> | Pengunjung / Visitor   |                         |              |
|---------------------------------------|------------------------|-------------------------|--------------|
|                                       | Wisman                 | Wisnus                  | Jumlah       |
|                                       | <i>Foreign Tourist</i> | <i>Domestic Tourist</i> | <i>Total</i> |
| (1)                                   | (2)                    | (3)                     | (4)          |
| 1 Pantai Kartini                      | 4 285                  | 191 133                 | 195 418      |
| 2 Pantai Bandengan                    | 5 114                  | 267 317                 | 272 431      |
| 3 Songgolangit                        | 0                      | 11 811                  | 11 811       |
| 4 Benteng Portugis                    | 101                    | 87 004                  | 87 105       |
| 5 Karimunjawa                         | 7 819                  | 115 057                 | 122 876      |
| 6 Pulau Panjang                       | 20                     | 36 837                  | 36 857       |
| 7 Pantai Blebak                       | 0                      | 28 369                  | 28 369       |
| 8 Pantai Teluk Awur                   | 1 196                  | 61 546                  | 62 742       |
| 9 Pantai Empu Rancak                  | 73                     | 35 556                  | 35 629       |
| 10 Pantai Pailus                      | 7                      | 18 756                  | 18 763       |
| 11 Pantai Bringin                     | 0                      | 12 066                  | 12 066       |
| 12 Pantai Ombak mati / Bondo          | 281                    | 85 164                  | 85 445       |
| 13 Pulau Mandalika                    | 0                      | 1 444                   | 1 444        |
| 14 Ari - Ari Kartini                  | 4                      | 5 333                   | 5 337        |
| 15 Museum Kartni                      | 238                    | 13 591                  | 13 829       |
| 16 makam mantingan                    | 0                      | 280 946                 | 280 946      |
| 17 Perang Obor                        | 0                      | 19 350                  | 19 350       |
| 18 Jembul tulakan                     | 0                      | 3 000                   | 3 000        |

Sumber: Dinas Pariwisata dan Kebudayaan Kab.Jepara  
Source: *Tourism and Culture Service of Jepara Regency*

**Tabel**  
**Table** 8.1.5 Lanjutan Tabel / *Continued*

| Obyek Wisata<br><i>Tourism Object</i> | Pengunjung / <i>Visitor</i>      |                                   |                        |
|---------------------------------------|----------------------------------|-----------------------------------|------------------------|
|                                       | Wisman<br><i>Foreign Tourist</i> | Wisnus<br><i>Domestic Tourist</i> | Jumlah<br><i>Total</i> |
| (1)                                   | (2)                              | (3)                               | (4)                    |
| 19 Hari Jadi Jepara                   | 91                               | 56 751                            | 56 842                 |
| 20 Baratan                            | 0                                | 67 100                            | 67 100                 |
| 21 Sonder                             | 0                                | 23 640                            | 23 640                 |
| 22 Lomban                             | 700                              | 180 000                           | 180 700                |
| 23 Klenteng Hian Thian ST             | 0                                | 6 178                             | 6 178                  |
| 24 KOP                                | 230                              | 45 404                            | 45 634                 |
| 25 Pungkruk                           | 0                                | 8 938                             | 8 938                  |
| 26 WB.Tiara Park                      | 0                                | 13 231                            | 13 231                 |
| 27 Jepara Ourland Park (JOP)          | 0                                | 14 357                            | 14 357                 |
| 28 Gong Perdamaian-Desa Plajan        | 0                                | 64 693                            | 64 693                 |
| 29 Telaga Sejuta Akar                 | 0                                | 3 932                             | 3 932                  |
| 30 Goa Manik Pecatu                   | 0                                | 76 980                            | 76 980                 |
| 31 Wisata Industri Mulyoharjo         | 3 709                            | 38 929                            | 42 638                 |
| 32 Goa Tritip                         | 0                                | 3 269                             | 3 269                  |
| 33 Desa Wisata Tempur                 | 0                                | 7 899                             | 7 899                  |
| 34 Desa Petekeyan                     | 596                              | 19 533                            | 20 129                 |
| 35 Desa Troso                         | 834                              | 35 495                            | 36 329                 |
| 36 Lain - lain                        | 914                              | 223 410                           | 224 324                |
| <b>Jumlah/Total</b>                   | <b>26 212</b>                    | <b>2 164 019</b>                  | <b>2 190 231</b>       |

Sumber: Dinas Pariwisata dan Kebudayaan Kab.Jepara  
 Source: *Tourism and Culture Service of Jepara Regency*



# BAB

Chapter

# 9

# TRANSPORTASI DAN KOMUNIKASI

*Transportation and Communication*



1.562 Unit



45 Unit



781 Unit



30.710 Unit



6 Unit

*Kendaraan Baru yang Terdaftar*

**PENJELASAN TEKNIS****TECHICAL NOTES**

**Kendaraan bermotor** adalah setiap kendaraan yang digerakkan oleh peralatan teknik yang ada pada kendaraan tersebut, biasanya digunakan untuk angkutan orang atau barang di atas jalan raya selain kendaraan yang berjalan di atas rel. Kendaraan bermotor yang di catat adalah semua jenis kendaraan kecuali kendaraan bermotor TNI/Polri dan Korps Diplomatik.

**Mobil Penumpang** adalah setiap kendaraan bermotor yang di lengkapi dengan tempat duduk untuk sebanyak-banyaknya delapan orang, tidak termasuk tempat duduk untuk pengemudi, baik di lengkapi atau tidak di lengkapi bagasi.

**Mobil bis** adalah setiap kendaraan bermotor yang di lengkapi dengan tempat duduk untuk lebih dari delapan orang, tidak termasuk tempat duduk untuk pengemudi, baik di lengkapi atau tidak di lengkapi bagasi.

**Motor vehicles** are any kind of vehicels motorized by machine set up in the those vehicels, they are usually used for transporting peoples or goods on roads except vehicles moving along a railway line. The data cover all kinds of motor vechiles except those belong to Indonesia Army Force Indonesian State Police and Diplomatic Crops.

**Passenger cars** are any motor vehicles with no more than eight seats, excluding seat for driver, it can be with or without hoot.

**Buses** are large passenger cars having seats for more than eight passengers, excluding seat for driver, it can be with or without hoot.

**Mobil barang** adalah setiap kendaraan bermotor yang digunakan untuk angkutan barang, selain mobil penumpang, mobil bis dan kendaraan bermotor roda dua.

**Kantor pos** adalah tempat pemberi pelayanan komunikasi tertulis dan atau surat elektronik, layanan paket, layanan logistik, layanan transaksi keuangan, dan layanan keagenan pos untuk kepentingan umum. Rumah pos berfungsi sama seperti kantor pos dan kantor pos pembantu, bedanya rumah pos biasanya terletak di daerah terpencil.

**Telekomunikasi** adalah setiap pemancaran, pengiriman dan atau penerimaan dari setiap informasi dalam bentuk tanda-tanda, isyarat, tulisan, gambar, suara, dan bunyi melalui system kawat, optic, radio atau system elektromagnetik lainnya.

**Trucks** are any motor vehicles used to transport goods excluding passenger cars, buses, and motorcycles.

**Post Office** is a service provider facility of written communication and or electronic mail, parcel service, logistics services, and postal services to the public. Postal house has the same function as the post office and subsidiary of post office, the difference is that postal house is usually located in remote areas.

**Telecommunication** includes every delivering and or receiving information of marking, signal, or sound and voice through strand of optic, radio or other electromagnet.

## 9.1 TRANSPORTASI/TRANSPORTATION

**Tabel 9.1.1 Panjang Jalan Kabupaten di Kabupaten Jepara (km), 2016**  
*Table The Length of Regency Road in Jepara Regency (km), 2016*

| KEADAAN JALAN /<br>Road Condition               | Status Jalan<br>Status of Road |                      |                      |
|---|--------------------------------|----------------------|----------------------|
|   | Negara<br>State                | Provinsi<br>Province | Kabupaten<br>Regency |
| (1)   | (2)                            | (3)                  | (4)                  |
| <b>I. Jenis Permukaan / Surface Type :</b>      |                                |                      |                      |
| a. Aspal / Asphalt                              | 24.780                         | 78.751               | 786.073              |
| b. Kerikil / Gravel                             | 0.000                          | 0.000                | 0.000                |
| c. Tanah / Soil                                 | 0.000                          | 0.000                | 0.000                |
| d. Tidak Dirinci / Not Yet Broken Down          | 3.430                          | 5.440                | 3.630                |
| <b>Jumlah/Total</b>                             | <b>28.210</b>                  | <b>84.191</b>        | <b>789.703</b>       |
| <b>II. Kondisi Jalan / Road Condition :</b>     |                                |                      |                      |
| a. Baik / Good                                  | 18.790                         | 45.454               | 268.133              |
| b. Sedang / Average                             | 8.630                          | 23.220               | 166.900              |
| c. Rusak / Damaged                              | 0.790                          | 13.057               | 319.050              |
| d. Rusak Berat / Heavy Damage                   | 0.000                          | 2.460                | 35.620               |
| <b>Jumlah/Total</b>                             | <b>28.210</b>                  | <b>84.191</b>        | <b>789.703</b>       |
| <b>III. Kelas Jalan / Road Classification :</b> |                                |                      |                      |
| a. Kelas I / Class I                            | 0.000                          | 0.000                | 0.000                |
| b. Kelas II / Class II                          | 0.000                          | 0.000                | 0.000                |
| c. Kelas III / Class III                        | 0.000                          | 0.000                | 0.000                |
| d. Kelas III.A / Class III.A                    | 21.020                         | 61.384               | 789.703              |
| e. Kelas IV / Class IV                          | 7.190                          | 22.807               | 0.000                |
| f. Kelas V / Class V                            | 0.000                          | 0.000                | 0.000                |
| g. Tidak Dirinci / Not Yet Broken Down          | 0.000                          | 0.000                | 0.000                |
| <b>Jumlah/Total</b>                             | <b>28.210</b>                  | <b>84.191</b>        | <b>789.703</b>       |

Sumber: Dinas Bina Marga Pengairan dan Energi Sumber Daya Mineral Kab.Jepara

Source: Irrigation Bina Marga and Mineral Resource Energy Service of Jepara Regency

**Tabel 9.1.2** Banyaknya Kendaraan Bermotor Yang Terdaftar di Kantor Dipenda Propinsi Jawa Tengah Cabang Jepara , 2017  
*Table Number of Registered Motor Vehicle In The office of Region Income Service of Central Java Province Jepara Branch, 2017*

| JENIS KENDARAAN<br><i>Type of Vehicle</i> | Jenis Kendaraan/ <i>Type of Vehicle</i>             |                    |                           |               |
|---|---|--------------------|---------------------------|---------------|
|   | Pendaftaran Ulang<br><i>Repeatedly Registration</i> | Baru<br><i>New</i> | Mutasi<br><i>Mutation</i> | Jumlah Total  |
| (1)                                       | (2)   | (3)                | (4)                       | (5)           |
| 1. <b>Sedan / Jeep / St. wagon</b>        | 4 725   | 1 562              | 1 987                     | 8 274         |
| <i>Car / Jeep / Starwagon</i>             |   |                    |                           | 0             |
| 2. <b>Bus / Micro Bus</b>                 | 138   | 45                 | 74                        | 257           |
| <i>Bus / Micro Bus</i>                    |   |                    |                           | 0             |
| 3. <b>Pick Up / Truk</b>                  | 3 357   | 781                | 732                       | 4 870         |
| <i>Pick Up / Truck</i>                    |   |                    |                           | 0             |
| 4. <b>Sepeda Motor</b>                    | 41 355  | 30 710             | 1 276                     | 73 341        |
| <i>Motorcycle</i>                         |   |                    |                           | 0             |
| 5. <b>Alat-alat berat</b>                 | 0   | 6                  | 0                         | 6             |
| <i>Heavy Equipment</i>                    |   |                    |                           |               |
| <b>Jumlah/Total</b>                       | <b>49 575</b>                                       | <b>33 104</b>      | <b>4 069</b>              | <b>86 748</b> |

Sumber: Kepolisian Negara Republik Indonesia Daerah Jawa Tengah Resor Jepara  
 Source: *Indonesia Republic of Police Corps, Cetral Java, Jepara Police Resort*



**Tabel 9.1.3** **Banyaknya Lalu Lintas Penumpang Kapal di Pelabuhan Jepara, 2017**  
*Table 9.1.3 Number of Passenger Ship Traffic in Jepara Harbor, 2017*

| <b>Bulan</b><br><i>Month</i> | <b>Debarkasi (Turun)</b><br><i>Debarcation (Get Off)</i> | <b>Embarkasi (Naik)</b><br><i>Embarcation (Get On)</i> |
|------------------------------|--|--|
| (1)                          | (2)  | (3)  |
| 1 Januari                    | 4 823  | 3 957  |
| 2 Februari                   | 1 964  | 1 992  |
| 3 Maret                      | 4 592  | 4 714  |
| 4 April                      | 8 366  | 8 662  |
| 5 Mei                        | 8 074  | 8 457  |
| 6 Juni                       | 6 555  | 8 083  |
| 7 Juli                       | 9 143  | 9 688  |
| 8 Agustus                    | 10 199   | 9 700  |
| 9 September                  | 8 403  | 9 036  |
| 10 Oktober                   | 8 157  | 8 231  |
| 11 November                  | 6 241  | 6 473  |
| 12 Desember                  | 5 260  | 6 553  |
| <b>Jumlah / Total</b>        | <b>81 777</b>  | <b>85 546</b>  |

Sumber: Kantor Pelabuhan Jepara

Source: Jepara Harbor Office

TRANSPORTATION AND COMMUNICATION

**Banyaknya Lalu Lintas Penumpang Kapal di Pelabuhan  
Karimunjawa, 2017**

**Tabel 9.1.4** *Number of Ship Passenger Ship Traffic in Karimunjawa Harbor, 2017*

| <b>Bulan</b><br><i>Month</i> | <b>Debarkasi (Turun)</b><br><i>Debarcation (Get Off)</i> | <b>Embarkasi (Naik)</b><br><i>Embarcation (Get On)</i> |
|------------------------------|--|--|
| (1)                          | (2)  | (3)  |
| 1 Januari                    | 4 813  | 5 092  |
| 2 Februari                   | 1 921  | 2 108  |
| 3 Maret                      | 5 205  | 4 975  |
| 4 April                      | 9 888  | 9 045  |
| 5 Mei                        | 9 772  | 9 204  |
| 6 Juni                       | 9 432  | 6 862  |
| 7 Juli                       | 13 184   | 13 303   |
| 8 Agustus                    | 11 755   | 11 389   |
| 9 September                  | 10 042   | 9 556  |
| 10 Oktober                   | 11 009   | 10 982   |
| 11 November                  | 8 272  | 7 262  |
| 12 Desember                  | 7 053  | 5 667  |
| <b>Jumlah / Total</b>        | <b>102 346</b>   | <b>95 445</b>  |

Sumber: Kantor Pelabuhan Karimunjawa  
Source: Karimunjawa Harbor Office

**Tabel 9.1.5** Jumlah Kantor Pos Pembantu Menurut Kecamatan di Kabupaten Jepara, 2017  
*Number of Auxiliary Post Office by Subdistrict in Jepara Regency, 2017*

| Kecamatan<br><i>Subdistrict</i> | Kantor Pos Jepara<br><i>Jepara Post Office</i> |                     | Kantor Pos Pembantu<br><i>Auxiliary Post Office</i> |   |
|---------------------------------|--|---------------------|---|---|
|                                 | Jumlah<br><i>Total</i>                         | Nama<br><i>Name</i> | Jumlah<br><i>Total</i>                              | Nama<br><i>Name</i>   |
| (1)                             | (2)  | (2)                 | (3)   | (3)   |
| 1 Kedung                        | 1  | Kedung              | 1   | - Kersane Maju  |
| 2 Pecangaan                     | 1  | Pecangaan           | 1   | - Tria Sukses   |
| 3 Kalinyamatan                  | 1  | Kalinyamatan        | 3   | - Mandiri Mulia<br>- Robayan<br>- Wijaya                        |
| 4 Welahan                       | 1  | Welahan             | 1   | CV Karya Abadi  |
| 5 Mayong                        | 1  | Mayong              | -   |   |
| 6 Nalumsari                     | 1  | Nalumsari           | -   |   |
| 7 Batealit                      | 1  | Batealit            | -   |   |
| 8 Tahunan                       | 1  | Tahunan             | -   |   |
| 9 Jepara                        | 1  | Jepara              | 4   | - Mahajaya<br>- Mps Jepara 1<br>- LE Kedungcino<br>- Mega Rozaq |
| 10 Mlonggo                      | 1  | Mlonggo             | -   |   |
| 11 Pakis Aji                    | 1  | Pakis Aji           | -   |   |
| 12 Bangsri                      | 1  | Bangsri             | 1   | - Kencana   |
| 13 Kembang                      | 1  | Kembang             | -   |   |
| 14 Keling                       | 1  | Keling              | -   |   |
| 15 Donorojo                     | 1  | Donorojo            | -   |   |
| 16 Karimunjawa                  | 1  | Karimunjawa         | -   |   |
| <b>Total</b>                    | <b>16</b>                                      |                     | <b>11</b>   |   |


Sumber: PT. Pos Indonesia Jepara

Source: PT. Pos Indonesia Jepara



**BAB**  
*Chapter*  
**10**

**KEUANGAN DAN HARGA**  
*Finance and Price*



**PENJELASAN TEKNIS****TECHICAL NOTES**

**Realisasi Penerimaan dan Pengeluaran Pemerintah Kabupaten** adalah realisasi/ perhitungan APBD Kabupaten pada tiap tahun anggaran.

**Actual revenue and expenditure of Provincial Government** is the realization/provincial budget calculations for every fiscal year.

**Pendapatan Asli Daerah (PAD)** adalah pendapatan yang diperoleh daerah yang dipungut berdasarkan peraturan daerah sesuai dengan peraturan perundang-undangan, guna keperluan daerah yang bersangkutan dalam membiayai kegiatannya.

**Original Local Government Revenue** is revenue that with held based on local regulations in accordance with the legislation, for the purposes of financing their activites.

**Dana Perimbangan** adalah dana yang bersumber dari pendapatan APBN yang dialokasikan kepada daerah untuk menandai kebutuhan daerah dalam rangka pelaksanaan desentralisasi.

**Balanced Budget** is the fund coming from the state budget that allocated to regions to fund their needs in the context of decentralization.

**Lain-lain Pendapatan yang Sah** adalah pendapatan lainnya dari pemerintah pusat dan atau dari instansi pusat, serta dari daerah lainnya.

**Other Legal Revenue** is other income that coming from the central government and or from the central agencies, as well as from other local government.

**IHK** merupakan indikator inflasi di Indonesia sejak Januari 2014, IHK dihitung berdasarkan survei biaya hidup (SHB) di 82 kota tahun 2012 yang mencakup sekitar 225 – 462 komoditas.

**IHK mencakup 7 kelompok**, yaitu: bahan makanan, makanan jadi, minuman, rokok, dan tembakau; perumahan, air, listrik, gas, dan bahan bakar, sandangan; kesehatan; pendidikan, rekreasi, dan olah raga; transportasi, komunikasi, dan jasa keuangan.

**CPI** is the indicator of inflation in Indonesia. Since January 2014, the CPI has been calculated from the 2012 cost of living survey (CLS) of 82 cities, which covered 225 – 462 commodities.

**CPI consists of 7 groups** as follows: foodstuff; prepared food, beverages, and tobacco product; housing, water, electricity, gas and fuel; clothing; health; education, recreation, and sport; transportation, communication, and financial service.

## 10.1 KEUANGAN DAERAH DAN HARGA/LOCAL FINANCE AND PRICE

**Realisasi Pendapatan Pemerintah Kabupaten Jepara Menurut Jenis  
Pendapatan (ribu rupiah), 2016–2017**

**Tabel 10.1.1** *Actual Revenues of Government of Jepara Regency by Source of Revenues (thousand rupiahs), 2016–2017*

| Jenis Pendapatan<br><i>Source of Revenues</i>   | 2016                           | 2017 <sup>1</sup>              |
|---|--------------------------------|--------------------------------|
| (1)   | (2)                            | (3)                            |
| <b>1. Pendapatan Asli Daerah (PAD)/<br/>Original Local Government Revenue</b>   | <b><u>322 509 752.83</u></b>   | <b><u>331 060 968.90</u></b>   |
| 1.1 Pajak Daerah/Local Taxes  | 96 623 790.94                  | 87 396 253.04                  |
| 1.2 Retribusi Daerah/Retributions   | 38 657 736.65                  | 20 543 967.56                  |
| 1.3 Hasil Perusahaan Milik Daerah dan Pengelolaan<br>Kekayaan Daerah yang Dipisahkan<br><i>Income of Regional Gov. Corporate and<br/>Management of Separated Reg. Gov. Wealth</i> | 8 214 999.25                   | 12 812 994.56                  |
| 1.4 Lain-lain PAD yang Sah/Other Original Local Gov.<br>Revenue   | 179 013 226.00                 | 210 307 753.73                 |
| <b>2. Dana Perimbangan/<br/>Balanced Budget</b>   | <b><u>1 383 615 805.50</u></b> | <b><u>1 316 698 615.04</u></b> |
| 2.1 Bagi Hasil Pajak dan bukan Pajak/<br><i>Tax and No Tax Sharing</i>  | 43 932 231.82                  | 42 346 106.13                  |
| 2.2 Dana Alokasi Umum<br><i>General Allocation Funds</i>  | 1 000 373 359.00               | 982 800 016.00                 |
| 2.3 Dana Alokasi Khusus<br><i>Special Allocation Funds</i>  | 339 310 214.68                 | 291 552 492.91                 |
| <b>3 Lain-lain Pendapatan yang Sah/<br/>Other Legal Revenue</b>   | <b><u>399 962 113.21</u></b>   | <b><u>522 845 602.45</u></b>   |
| 3.1 Pendapatan Hibah/Grants   | 11 665 457.21                  | 12 266 466.13                  |
| 3.2 Dana Bagi Hasil Pajak dari Provinsi dan Pemerintah<br>Daerah Lainnya/<br><i>tax sharing from province and other local</i>   | 125 758 518.00                 | 152 217 240.47                 |
| 3.3 Dana Penyesuaian dan Otonomi Daerah<br><i>Autonomous Region and Balancing Funds</i>   | 165 584 788.00                 | 302 604 928.71                 |
| 3.4 Bantuan Keuangan dari Provinsi atau Pemerintah<br>Daerah Lainnya/<br><i>financial assistance from province and other local<br/>government</i>                                 | 96 953 350.00                  | 55 756 967.15                  |
| <b>Jumlah/Total (1+2+3)</b>   | <b><u>2 106 087 671.54</u></b> | <b><u>2 170 605 186.38</u></b> |

Keterangan/Note: <sup>1</sup> Data APBD

Sumber/Source : Survei Statistik Keuangan Daerah/Financial Statistics of Provincial Government Survey



**Realisasi Belanja Pemerintah Kabupaten Jepara Menurut Jenis  
Belanja (ribu rupiah), 2016–2017**

**Tabel 10.1.2** *Actual Expenditures of Government of Jepara Regency by Kind of Expenditures (thousand rupiahs), 2016–2017*

| <b>Jenis Belanja</b><br><i>Kind of Expenditures</i>  | <b>2015</b>                    | <b>2016<sup>1</sup></b>        |
|--|--------------------------------|--------------------------------|
| (1)  | (2)                            | (3)                            |
| <b>1. Belanja Tidak Langsung/<br/>Indirect Expenditure</b>   | <b><u>1 209 343 128.24</u></b> | <b><u>1 202 647 942.91</u></b> |
| 1.1 Belanja Pegawai/ <i>Personnel expenditure</i>  | 875 829 834.08                 | 825 240 330.21                 |
| 1.2 Belanja Subsidi/<br><i>Subsidies Expenditure</i>   | 234 081.00                     | 0.00                           |
| 1.3 Belanja Hibah/ <i>Grant</i>  | 59 372 500.00                  | 50 205 864.00                  |
| 1.4 Belanja Bantuan Sosial/<br><i>Social Expenditure</i>   | 9 682 227.10                   | 10 539 192.70                  |
| 1.5 Belanja Bagi Hasil kepada<br>Provinsi/Kabupaten<br><i>Sharing Fund Expenditure to<br/>Provincial/District/City and Village<br/>Government</i>  | 6 840 193.45                   | 12 006 119.56                  |
| 1.6 Belanja Bantuan Keuangan kepada<br>Provinsi/ Kabupaten/ Kota dan<br>Pemerintah Desa<br><i>Financial Assistance Expenditure to<br/>Provincial/ District/City and Village<br/>Government</i> | 257 379 558.61                 | 303 780 666.12                 |
| 1.7 Belanja Tidak Terduga/<br><i>Unpredicted Expenditure</i>   | 4 734.00                       | 875 770.33                     |
| <b>2. Belanja Langsung/<br/>Direct Expenditure</b>   | <b><u>948 633 109.75</u></b>   | <b><u>1 012 842 367.66</u></b> |
| 2.1 Belanja Pegawai/ <i>Personnel expenditure</i>  | 24 518 760.50                  | 36 309 438.73                  |
| 2.2 Belanja Barang dan Jasa<br><i>Goods and Services Expenditure</i>   | 527 035 731.08                 | 572 187 201.39                 |
| 2.3 Belanja Modal<br><i>Capital expenditure</i>  | 397 078 618.17                 | 404 345 727.55                 |
| <b>Jumlah/Total (1+2)</b>  | <b><u>2 157 976 237.99</u></b> | <b><u>2 215 490 310.57</u></b> |

Keterangan/Note: <sup>1</sup> Data APBD

Sumber/Source: Survei Statistik Keuangan Daerah/*Financial Statistics of Provincial Government Survey*

## 10.1 KEUANGAN DAERAH DAN HARGA/LOCAL FINANCE AND PRICE

**Tabel 10.1.3** Indeks Harga Konsumen Kota Jepara di Kabupaten Jepara  
(Tahun 2012 = 100), 2017  
*Table 10.1.3 Consumer Price Index in Jepara Town in Jepara Regency  
(Year of 2012 = 100), 2017*

| Bulan<br>Month | Indeks Harga Konsumen / Consumer Price Index |                               |   |                                |                               |                          |                                   |                                       |
|----------------|--|-------------------------------|---|--------------------------------|-------------------------------|--------------------------|-----------------------------------|---------------------------------------|
|                | Umum<br>General                              | Bahan<br>Makan-<br>an<br>Food | Makan-<br>an Jadi<br>Prepar-<br>ed Food | Peru-<br>mahan<br>Hou-<br>sing | San-<br>dang<br>Clo-<br>thing | Kese-<br>hatan<br>Health | Pen-<br>didikan<br>Edu-<br>cation | Trans-<br>portasi<br>Trans-<br>porta- |
| (1)            | (2)  | (3)                           | (4)                                     | (5)                            | (6)                           | (7)                      | (8)                               | (9)                                   |
| Des 2016       | 132.63                                       | 144.14                        | 138.08                                  | 133.23                         | 117.05                        | 121.70                   | 125.30                            | 124.56                                |
| Jan 2017       | 134.30                                       | 146.50                        | 138.24                                  | 136.95                         | 117.24                        | 121.70                   | 125.30                            | 124.56                                |
| Februari       | 134.14                                       | 144.16                        | 138.24                                  | 137.53                         | 117.24                        | 121.70                   | 125.30                            | 124.99                                |
| maret          | 134.06                                       | 143.57                        | 138.24                                  | 137.72                         | 117.24                        | 121.70                   | 125.30                            | 124.71                                |
| April          | 134.80                                       | 145.90                        | 138.24                                  | 138.63                         | 117.24                        | 121.70                   | 125.30                            | 124.98                                |
| Mei            | 134.83                                       | 144.73                        | 138.24                                  | 139.02                         | 117.24                        | 121.70                   | 125.77                            | 125.57                                |
| Juni           | 136.76                                       | 152.52                        | 138.82                                  | 139.80                         | 116.50                        | 121.86                   | 125.90                            | 127.27                                |
| Juli           | 136.24                                       | 148.71                        | 139.44                                  | 139.82                         | 116.74                        | 122.10                   | 125.90                            | 127.27                                |
| Agustus        | 135.68                                       | 143.46                        | 139.44                                  | 140.92                         | 116.74                        | 122.17                   | 125.90                            | 127.27                                |
| September      | 135.44                                       | 142.20                        | 139.44                                  | 141.06                         | 117.00                        | 121.45                   | 125.90                            | 126.98                                |
| Oktober        | 135.12                                       | 140.23                        | 139.02                                  | 141.09                         | 117.00                        | 121.28                   | 127.37                            | 126.98                                |
| November       | 135.63                                       | 142.98                        | 139.02                                  | 141.20                         | 117.00                        | 121.28                   | 127.37                            | 126.98                                |
| Desember       | 136.41                                       | 145.86                        | 139.17                                  | 142.05                         | 117.00                        | 121.54                   | 127.37                            | 126.70                                |

Sumber: Badan Pusat Statistik Kab.Jepara

Source: Statistics of Jepara Regency

**Tabel 10.1.4 Laju Inflasi Kota Jepara (Tahun 2012 = 100), 2017**  
**Table Inflation Rate in Jepara Town (Year of 2012 = 100), 2017**

| Bulan<br>Month               | Indeks Harga Konsumen / Consumer Price Index |                               |   |                                |                               |                          |                                   |   |
|------------------------------|--|-------------------------------|---|--------------------------------|-------------------------------|--------------------------|-----------------------------------|---|
|                              | Umum<br>General                              | Bahan<br>Makan-<br>an<br>Food | Makan-<br>an Jadi<br>Prepar-<br>ed Food | Peru-<br>mahan<br>Hou-<br>sing | San-<br>dang<br>Clo-<br>thing | Kese-<br>hatan<br>Health | Pen-<br>didikan<br>Edu-<br>cation | Trans-<br>portasi<br>Trans-<br>porta-<br>tion |
| (1)                          | (2)  | (3)                           | (4)                                     | (5)                            | (6)                           | (7)                      | (8)                               | (9)   |
| Des 2016                     | 0.80   | 1.13                          | 0.39                                    | 0.11                           | - 0.01                        | 0.77                     | 0.48                              | 3.22  |
| Jan 2017                     | 1.26   | 1.64                          | 0.12                                    | 2.79                           | 0.17                          | 0.00                     | 0.00                              | 0.00  |
| Februari                     | - 0.12                                       | - 1.60                        | 0.00                                    | 0.42                           | 0.00                          | 0.00                     | 0.00                              | 0.35  |
| maret                        | - 0.06                                       | - 0.41                        | 0.00                                    | 0.14                           | 0.00                          | 0.00                     | 0.00                              | - 0.22  |
| April                        | 0.55   | 1.62                          | 0.00                                    | 0.66                           | 0.00                          | 0.00                     | 0.00                              | 0.21  |
| Mei                          | 0.03   | - 0.80                        | 0.00                                    | 0.28                           | 0.00                          | 0.00                     | 0.38                              | 0.47  |
| Juni                         | 1.43   | 5.38                          | 0.42                                    | 0.56                           | - 0.64                        | 0.13                     | 0.10                              | 1.36  |
| Juli                         | - 0.38                                       | - 2.50                        | 0.45                                    | 0.02                           | 0.21                          | 0.20                     | 0.00                              | 0.00  |
| Agustus                      | - 0.41                                       | - 3.53                        | 0.00                                    | 0.79                           | 0.00                          | 0.06                     | 0.00                              | 0.00  |
| September                    | - 0.18                                       | - 0.88                        | 0.00                                    | 0.10                           | 0.22                          | - 0.59                   | 0.00                              | - 0.23  |
| Oktober                      | 0.24   | - 1.39                        | - 0.30                                  | 0.02                           | 0.00                          | - 0.14                   | 1.17                              | 0.00  |
| November                     | 0.38   | 1.96                          | 0.00                                    | 0.07                           | 0.00                          | - 0.14                   | 1.17                              | 0.00  |
| Desember                     | 0.58   | 2.01                          | 0.11                                    | 0.61                           | 0.00                          | 0.21                     | 0.00                              | - 0.22  |
| <b>Tahun / Year<br/>2017</b> | <b>2.83</b>                                  | <b>1.52</b>                   | 0.79                                    | 6.46                           | - 0.04                        | - 0.13                   | 1.65                              | 1.72  |

Sumber: Badan Pusat Statistik Kab.Jepara

Source: Statistics of Jepara Regency

**Tabel 10.1.5 Direktori Bank di Kabupaten Jepara, 2017**  
*Table Directory of Bank in Jepara Regency, 2017*

| <b>NAMA BANK</b><br><i>Name of Bank</i>        | <b>Alamat Kantor</b><br><i>Address of Office</i>                              | <b>Kategori</b><br><i>Category</i> |
|--|---|------------------------------------|
| (1)  | (2)   | (3)                                |
| 01. PT. Bank Rakyat Indonesia<br>(Persero) Tbk | Jl. Pemuda 101 Jepara<br>Telp. (0291) 591404, 593969                          | Pemerintah                         |
| 02. PT. Bank Centra Asia Tbk                   | Jl. Pemuda 28-32 Jepara<br>Telp. (0291) 592392                                | Swasta                             |
| 03. Bank Negara Indonesia<br>(Persero) Tbk     | Jl. Pemuda 11 A Jepara<br>Telp. (0291) 591346, 591405                         | Pemerintah                         |
| 04. PT. Bank Mega Tbk                          | Jl. Pemuda 3A Jepara<br>Telp. (0291) 597825                                   | Swasta Nas.                        |
| 05. Bank Jateng                                | Jl. Pemuda 1 Jepara<br>Telp. (0291) 591116, 591281                            | Pemerintah                         |
| 06. PT. Bank Mandiri (Persero) Tbk             | Jl. Cokroaminoto 4 Jepara<br>Telp. (0291) 592020, 591555                      | Pemerintah                         |
| 07. PT. Bank CIMB Niaga                        | Jl. Diponegoro 91 Jepara<br>Telp. (0291) 594031                               | Swasta Nas.                        |
| 08. Bank Danamon Indonesia Tbk                 | Jl. Patimura Ruko A/2 Jepara<br>Telp. (0291) 593766, 593767                   | Swasta Nas.                        |
| 09. PT. Bank BTPN Tbk                          | Jl. Patimura Ruko B/7 Jepara<br>Telp. (0291) 592902                           | Swasta Nas.                        |
| 10. PT. Bank Negara Indonesia<br>Syariah       | Jl. Pemuda 34 A Jepara<br>Telp. (0291) 591532                                 | Pemerintah                         |
| 11. PT. Bank Syariah Mandiri                   | Jl. Pemuda 12 A-B Jepara<br>Telp. (0291) 595599, 595699                       | Swasta Nas.                        |
| 12. PD BPR Jepara Artha                        | Jl. HOS Cokroaminoto 8 Jepara<br>Telp. (0291) 592094                          | BPR                                |
| 13. PD BPR BKK Jepara                          | Jl. Katamso 1 Jepara<br>Telp. (0291) 598036                                   | BPR                                |
| 14. PT BPR Sungkunandhana                      | Jl. Raya Tahunan Km 5 Jepara<br>Telp. (0291) 598515                           | BPR                                |
| 15. PT BPR Nusamba Pecangaan                   | Jl. Raya Pecangaan 62 Jepara<br>Telp. (0291) 755224                           | BPR                                |
| 16. PT BPR Nusumma                             | Jl. Raya Gotri No. 1 Bakalan,<br>Kalinyamatan<br>Telp. (0291) 755213, 7510454 | BPR                                |

Keterangan/Note: Masing-masing Bank

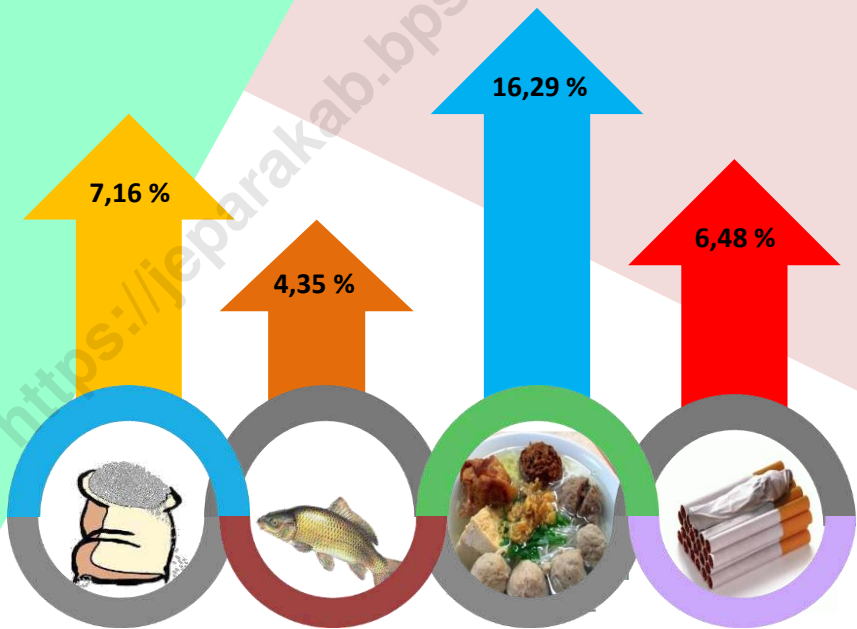
Sumber/Source: Each Bank



# PENGELUARAN PENDUDUK DAN KONSUMSI MAKANAN

*Population Expenditure  
and Food Consumption*

## BAB Chapter 11



*Pengeluaran Per Kapita Sebulan Kelompok Makanan*

**PENJELASAN TEKNIS**

**TECHICAL NOTES**

**Pengeluaran rata-rata per kapita** adalah biaya yang dikeluarkan untuk konsumsi semua anggota rumah tangga selama sebulan baik yang berasal dari pembelian, pemberian maupun produksi sendiri di bagi dengan banyaknya anggota rumah tangga dalam rumah tangga tersebut.

***Per capita Average Expenditure** is the cost spent for all household members consumption during the month, whether from purchasing, giving or own production, divided by the number of household members in the household.*

**Konsumsi rumah tangga** dibedakan atas konsumsi makanan dan bukan makanan tanpa memperhatikan asal barang dan terbatas pada pengeluaran untuk kebutuhan rumah tangga saja, tidak termasuk konsumsi/pengeluaran untuk keperluan usaha atau yang di berikan kepada pihak lain.

***Household consumption** is distinguished on the consumption of food and non food regardless of the origin of goods and limited to expenditures for household needs alone, excluding the consumption/expenditure for business purposes or given to other parties.*

**Pengeluaran untuk konsumsi** makanan di hitung selama seminggu terakhir, sedangkan konsumsi bukan makanan dihitung sebulan dan setahun terakhir. Baik konsumsi makanan maupun bukan makanan selanjutnya di konversikan ke dalam pengeluaran rata-rata sebulan. Angka-angka konsumsi/pengeluaran

***Spending on food consumption** is calculated over the past week, while the non food consumption is calculated month and last year. Neither the consumption of food and non food subsequently converted into the average monthly expenditure. Figures consumption/average spending per*

## POPULATION EXPENDITURE AND FOOD CONSUMPTION

**rata-rata per kapita** yang di sajikan ini di peroleh dari hasil bagi jumlah konsumsi seluruh rumah tangga (baik mengkonsumsi makanan maupun tidak) terhadap jumlah penduduk.

**Besarnya pendapatan** yang di terima rumah tangga dapat menggambarkan kesejahteraan suatu masyarakat. Namun data pendapatan yang akurat diperoleh, sehingga dalam kegiatan Susenas data ini di dekati melalui data pengeluaran rumah tangga.

**Pengeluaran rumah tangga** yang terdiri dari pengeluaran makanan dan bukan makanan dapat menggambarkan bagaimana penduduk mengalokasikan kebutuhan rumah tangganya. Walaupun harga antar daerah berbeda, namun nilai pengeluaran rumah tangga masih dapat menunjukan perbedaan tingkat kesejahteraan penduduk antar provinsi khususnya dilihat dari segi ekonomi.

**capita is presented** is obtained from the quotient of the sum of consumption across households (both consume food or not) the total population.

**The income of household** structure can show the public welfare. As the accurate data of income is got difficulty, in the National Socio Economic Survey (Susenas) we approach it through the household expenditure.

**The household expenditure**, which we classify into food and non-food consumption expenditure, suggests how people to allocate their household needs. Although the interregional prices are different based on an economic side, the household expenditures can depict welfare stages between regions.



**11.1 PENGELUARAN PENDUDUK DAN KONSUMSI MAKANAN/  
POPULATION EXPENDITURE AND FOOD CONSUMPTION**

**Tabel 11.1.1** **Persentase Rata-rata Pengeluaran Per Kapita Sebulan Menurut Kelompok Makanan di Kabupaten Jepara, 2017**  
*Table 11.1.1 Percentage of Average Expenditure Per Capita Per Month by Food Group in Jepara Regency, 2017*

| <b>Kelompok Makanan</b><br><i>Food Group</i>                      | <b>Persentase Rata-rata Pengeluaran</b><br><i>Percentage of Average Expenditure</i> |
|---|---|
| (1)   | (2)   |
| 1 Padi-padian/ <i>Cereals</i>                                     | 7.16  |
| 2 Umbi-umbian/ <i>Tubers</i>                                      | 0.40  |
| 3 Ikan/ Udang/ Cumi/ Kerang<br><i>Fish/ Prawn/ Squid/ Clam</i>    | 4.35  |
| 4 Daging/ <i>Meat</i>   | 2.27  |
| 5 Telur dan susu/ <i>Eggs and milk</i>                            | 3.11  |
| 6 Sayur-sayuran/ <i>Vegetables</i>                                | 4.40  |
| 7 Kacang-kacangan/ <i>Legumes</i>                                 | 1.43  |
| 8 Buah-buahan/ <i>Fruits</i>                                      | 2.27  |
| 9 Minyak dan Kelapa/ <i>Oil and Coconut</i>                       | 1.89  |
| 10 Bahan minuman/ <i>Beverage stuffs</i>                          | 2.29  |
| 11 Bumbu-bumbuan/ <i>Spices</i>                                   | 1.17  |
| 12 Konsumsi lainnya/ <i>Miscellaneous food items</i>              | 1.57  |
| 13 Makanan dan minuman jadi<br><i>Prepared food and beverages</i> | 16.29   |
| 14 Rokok/ <i>Cigarette</i>  | 6.48  |
| <b>%</b>  | <b>55.07</b>  |
| <b>Jumlah/Total</b>   | <b>372 311</b>  |

Sumber: Survei Sosial Ekonomi Nasional  
Source: National Socio Economic Survey

POPULATION EXPENDITURE AND FOOD CONSUMPTION

**Tabel 11.1.2** **Persentase Rata-rata Pengeluaran Per Kapita Sebulan Menurut Kelompok Bukan Makanan di Kabupaten Jepara, 2017**  
*Table 11.1.2 Percentage of Average Expenditure Per Capita Per Month by Non-Food Group in Jepara Regency, 2017*

| <b>Kelompok Bukan Makanan</b><br><i>Non-Food Group</i>                            | <b>Persentase Rata-rata Pengeluaran</b><br><i>Percentage of Average Expenditure</i> |
|---|---|
| (1)   | (3)   |
| 1 Perumahan dan fasilitas rumah tangga/ <i>Housing and household facility</i>     | 20.02   |
| 2 Aneka barang dan jasa/ <i>Goods and services</i>                                | 11.02   |
| 3 Pakaian, alas kaki, dan tutup kepala<br><i>Clothing, footwear, and headgear</i> | 3.05  |
| 4 Barang yang tahan lama/ <i>Durable goods</i>                                    | 5.78  |
| 5 Pajak, pungutan, dan asuransi<br><i>Taxes and insurances</i>                    | 2.07  |
| 6 Keperluan pesta dan upacara<br><i>Parties and ceremonies</i>                    | 2.99  |
| <b>%</b>  | <b>44.92</b>  |
| <b>Jumlah/Total</b>   | <b>303 695</b>  |

Sumber: Survei Sosial Ekonomi Nasional

Source: National Socio Economic Survey

# BAB

Chapter

# 12

## PENDAPATAN REGIONAL

### *Regional Income*



*Laju Pertumbuhan PDRB*

**PENJELASAN TEKNIS**

**Produk Domestik Bruto** pada tingkat nasional serta Produk Domestik Regional Bruto (PDRB) pada tingkat regional (provinsi) menggambarkan kemampuan suatu wilayah untuk mencapai nilai tambah pada suatu waktu tertentu. Untuk menyusun PDRB digunakan 2 pendekatan, yaitu lapangan usaha dan pengeluaran. Keduanya menyajikan komposisi data nilai tambah dirinci menurut sumber kegiatan ekonomi (lapangan usaha) dan menurut komponen nilai tambah bruto yang mampu diciptakan sektor-sektor ekonomi atas berbagai aktivitas produksinya. Sedangkan dari sisi pengeluaran menjelaskan tentang penggunaan dari nilai tambah tersebut.

**PDB** menurut lapangan usaha mengalami perubahan klasifikasi dari 9 lapangan usaha menjadi 17 lapangan usaha. PDB menurut lapangan usaha dirinci menurut total nilai tambah dari seluruh sektor ekonomi yang mencakup lapangan usaha Pertanian,

**TECHICAL NOTES**

*The basic measure of the value added from economic activity is known as **gross domestic product** at the national level and gross regional domestic product (GRDP) at the regional level (provinces/regencies/ municipalities). To compile these statistics two approaches have been used, i.e. "production approach" and "expenditure approach". The first approach is to measure value added produced by various kind of economic activities, while the second approach is to measure final used of the country's output. In other words, GDP/ GRDP is the sum of total value added produced by all economic industries (activities) and the way of using it.*

***GDP** by industry classification changes from 9 sectors to 17 industries. GDP by industry is classified by types of economic activities such as agriculture, forestry and fishing; mining and quarrying manufacturing electricity and gas; water supply, sewerage, waste*

## REGIONAL INCOME

Kehutanan, dan Perikanan ;  
pertambangan; dan penggalian; industri  
pengelohan; penggandaan listrik dan  
Gas; penggandaan air ; Pengelolahan  
Sampah, Limbah dan Daur Ulang;  
konstruksi; Perdagangan Besar dan  
Eceran, Reparasi Mobil dan Sepeda  
Motor ; Transportasi dan Pergudangan  
Akomodasi dan Makan Minun ;  
Informasi dan komunikasi; Jasa  
Keuangan dan asuransi; Real Estat; Jasa  
perusahaan dan Jaminan sosial wajib;  
Jaasa Pendidikan ; Jasa kesehatan dan  
jaminan sosial wajib; jasa pendidikan ;  
jasa kesehatan dan kegiatan sosial dan  
jasa lainnya.

**PDB** menurut pengeluaran mengalami  
perubahan klasifikasi dimana  
pengeluaran konsumsi lembaga non  
profit yang melayani rumah tangga  
(LNPRT) yang sebelumnya termasuk  
bagian dari pengeluaran konsumsi  
rumah tangga menjadi komponen  
terpisah. Sehingga klasifikasi PDB  
menurut pengeluaran dirinci menjadi 7  
komponen yaitu komponen  
pengeluaran konsumsi LNPRT,  
pengeluaran konsumsi pemerintah ,

*management and remediation  
activities; construction wholesale and  
retail trade; repair of motor vehiclea  
and motorcycles; transportation and  
storage; accommodation and food  
service activities; information and  
communication; financial and insurance  
activities; real estate activities, bussines  
activityes, public administration,  
defence and compulsory social security;  
education; human health and social  
work activities; and other services  
activities.*

**GDP** by expenditure classification  
changes where consumption  
expenditure of non-profit institutions  
serving households (LNPRT) were  
previously included as part of  
household consumption expenditure  
into separate components. So that the  
classification of GDP by expenditure  
broken down into seven components,  
namely components LNPRT  
consumption expenditure, government  
consumption expenditure, gross fixed

pembentukan modal tetap bruto ,  
perubahan inventori , ekspor barang  
dan jasa dan impor barang dan jasa.

*capital formation, changes in  
inventories, exports of goods and  
services and imports of goods and  
services.*

**Pengeluaran konsumsi rumah tangga**

mencakup berbagai pengeluaran  
konsumsi akhir rumah tangga atas  
barang dan jasa untuk memenuhi  
kebutuhan individu ataupun kelompok  
secara langsung. Pengeluaran rumah  
tangga disini mencakup makanan dan  
minuman selain restoran; pakaian, alas  
kaki dan jas perawatannya; perumahan  
dan perlengkapan rumah tangga ;  
kesehatan dan pendidikan; transportasi  
dan komunikasi; restoran dan hotel  
serta lainnya.

***Household consumption*** covers a wide  
range of household final consumption of  
goods and services to meet the needs of  
individuals or groups directly. Household  
expenditures here include food and drinks  
in addition to the restaurant; clothing,  
footwear and coat maintenance; housing  
and household equipment; health and  
education; transport and  
communications; restaurants and hotels  
and others.

**Pengeluaran Lembaga Non Profit** yang

melayani rumah tangga (LNPR)  
meliputi pengeluaran LNPR yang  
beroperasi di Indonesia. LNPR  
merupakan lembaga formal maupun  
formal yang dibentuk oleh perorangan  
atau kelompok masyarakat dalam  
rangka menyediakan barang / jasa  
secara gratis atau dengan harga yang  
tidak signifikan secara ekonomi kepada  
anggotanya/ rumah tangga/ kelompok

***The expenses Non Profit*** field serving  
households (NPISHs) includes  
expenditures LNPR operating in  
Indonesia. LNPR a formal and formal  
institutions established by individuals or  
groups of people in order to provide  
goods / services for free or at prices  
that are not economically significant to  
its members / household / community

## REGIONAL INCOME

masyarakat. LNPRT terlibat dalam produksi non pasar dan tidak dikendalikan oleh pemerintah.

### **Pengeluaran konsumsi pemerintah**

terdiri dari pengeluaran konsumsi individu dan pengeluaran konsumsi kolektif. Barang dan jasa individu merupakan barang dan jasa privat, dimana ciri-ciri barang privat adalah : a) scarcity yaitu kelangkaan/ keterbatasan dalam jumlah . b) Excludable consumption, yaitu konsumsi suatu barang dapat dibatasi hanya pada mereka yang memenuhi persyaratan tertentu (biasanya harga). c) Rivalrous competition, yaitu konsumsi oleh suatu konsumen akan mengurangi atau menghilangkan kesempatan pihak lain untuk melakukan hak serupa. Contoh barang dan jasa yang dihasilkan pemerintahan dan tergolong sebagai barang dan jasa individu adalah jasa pelayanan kesehatan pemerintah dirumah sakit / puskesmas dan jasa pendidikan disekolah / universitas negeri. Sedangkan barang dan jasa kolektif ekuivalen dengan barang publik yang memiliki ciri a) Non rivalry, yaitu

*groups. LNPRT involved in the production of non-market and are not controlled by the government control.*

### **Government consumption expenditure**

*consists of individual consumption expenditure and collective consumption expenditure. Individual goods and services are private goods and services, where the characteristics of private goods are: a) scarcity of scarcity / limited in number. b) Excludable consumption, ie consumption of goods can be limited only to those who meet certain requirements (usually the price). c) rivalrous competition, which is consumed by a consumer will reduce or eliminate the chance of other parties to pass similar rights. Examples of stem and services produced by government and classified as goods and services individuals are government health services in the hospital / health centers and education services in schools / public universities. While goods and services equivalent to the collective public goods that characterized a) Non rivalry, namely the use of a consumer to*

penggunaan suatu konsumen terhadap suatu barang tidak mengurangi kesempatan konsumen lain untuk juga mengkonsumsi barang tersebut; b) Non-excludable, yaitu apabila suatu barang publik dengan kata lain setiap orang memiliki akses ke barang tersebut. Contoh barang dan jasa yang dihasilkan pemerintah dan tergolong sebagai barang dan jasa kolektif adalah jasa pertahanan yang dilakukan TNI dan keamanan yang dilakukan kepolisian.

*a consumer goods tidak reduce the chance of others to consume the goods;*  
*b) Non-excludable, ie when a public good, in other words everyone has access to the goods. Examples of goods and services produced by the government and classified as collective goods and services is conducted military defense services and security by police's security.*

**Produk Domestik Bruto** maupun agregat turunannya disajikan dalam 2 (dua) versi penilaian, yaitu atas dasar "harga konstan". disebut sebagai harga berlaku karena seluruh agregat dinilai dengan menggunakan harga pada tahun berjalan, sedangkan harga konstan penilaiannya didasarkan kepada harga satu tahun dasar tertentu, dalam publikasi ini digunakan harga tahun 2010.

***GDP** and its derivatives agregat presented in two (2) versions of assessment, namely on the basis of "constant prices" .disebut as current prices for the whole aggregate assessed using the price in the current year, while the constant price valuation is based on prices of the base year particular, in this publication used the price in 2010.*

**Laju pertumbuhan Produk Domestik Bruto** diperoleh dari perhitungan PDB atas dasar harga konstan. Diperoleh dengan cara mengurangi nilai PDB pada

***Gross Domestic Product growth rate** is obtained from the calculation of GDP at*



## REGIONAL INCOME

tahun ke-n terhadap nilai pada tahun ke n-1, dikalikan dengan 100 persen. Laju pertumbuhan menunjukkan perkembangan agregat pendapatan dari satu waktu tertentu terhadap waktu sebelumnya.

### **Pengeluaran konsumsi** adalah

pengeluaran aktual rumah tangga untuk konsumsi akhir terhadap berbagai jenis produksi seperti sandang, pangan, papan, (tidak termasuk pengeluaran untuk tranfer). Pengeluaran konsumsi ini mencakup pembelian sebagai jenis barang dan jasa hasil dari produksi domestik maupun impor.

Rumah tangga adalah seseorang atau sekelompok orang yang tinggal dalam satu atap dan makan dari satu dapur.

*constant prices. Obtained by reducing the value of GDP in all of the value in the year n to n-1, multiplied by 100 persen. The rate of growth shows the development of the aggregate income of a specified time to an earlier time.*

**Consumption expenditure** is actual expenditure of households for final consumption of the various types of production such as clothing, food, board, (excluding expenditures for transfer). The consumption expenditure includes the purchase of goods and services as a result of domestic production maupun imports.

*Household was a person or a group of people living under one roof and eating from the same kitchen.*

**12.1 PENDAPATAN REGIONAL/REGIONAL INCOME****Produk Domestik Regional Bruto Atas Dasar Harga Berlaku  
Menurut Lapangan Usaha di Kabupaten Jepara (Miliar rupiah),****Tabel 12.1.1 2015–2017***Table Gross Regional Domestic Product at Current Market Prices by Industry in Jepara Regency (Billion rupiahs), 2015–2017*

| <b>Lapangan Usaha</b>                 |  | <b>2015</b>      | <b>2016</b>      | <b>2017</b>      |
|---------------------------------------|--|------------------|------------------|------------------|
| <i>Industry</i>                       |  |                  |                  |                  |
| (1)                                   | (3)  | (4)              | (5)              |                  |
| A                                     | Pertanian, Kehutanan, dan Perikanan                            | 3.394,05         | 3.535,36         | 3.606,40         |
| B                                     | Pertambangan dan Penggalian                                    | 429,15           | 462,18           | 499,83           |
| C                                     | Industri Pengolahan  | 7.594,05         | 8.257,43         | 8.940,26         |
| D                                     | Pengadaan Listrik dan Gas                                      | 18,59            | 21,85            | 25,58            |
| E                                     | Pengadaan Air, Pengelolaan Sampah, Limbah dan Daur Ulang       | 13,98            | 14,60            | 15,76            |
| F                                     | Konstruksi   | 1.471,46         | 1.597,39         | 1.755,18         |
| G                                     | Perdagangan Besar dan Eceran; Reparasi Mobil dan Sepeda Motor  | 3.691,32         | 3.993,31         | 4.370,73         |
| H                                     | Transportasi dan Pergudangan                                   | 819,92           | 874,38           | 992,60           |
| I                                     | Penyediaan Akomodasi dan Makan Minum                           | 870,64           | 977,77           | 1.071,90         |
| J                                     | Informasi dan Komunikasi                                       | 512,51           | 555,58           | 647,21           |
| K                                     | Jasa Keuangan dan Asuransi                                     | 465,94           | 523,66           | 573,44           |
| L                                     | Real Estate  | 337,70           | 366,38           | 396,95           |
| M,N                                   | Jasa Perusahaan  | 100,71           | 115,57           | 130,41           |
| O                                     | Administrasi Pemerintahan, Pertahanan dan Jaminan Sosial Wajib | 549,36           | 593,19           | 624,38           |
| P                                     | Jasa Pendidikan  | 1.161,12         | 1.289,25         | 1.393,54         |
| Q                                     | Jasa Kesehatan dan Kegiatan Sosial                             | 207,85           | 230,44           | 256,33           |
| R,S, T,U                              | Jasa lainnya   | 457,99           | 521,27           | 564,81           |
| <b>Produk Domestik Regional Bruto</b> |  | <b>22.096,35</b> | <b>23.929,62</b> | <b>25.865,32</b> |
| <i>Gross Regional Domestic Bruto</i>  |  |                  |                  |                  |

Sumber: Diolah dari Hasil Sensus, Survei, dan Berbagai Sumber Lainnya

Source: Based on Census, Surveys, and Other Sources

**Produk Domestik Regional Bruto Atas Dasar Harga Konstan 2010  
Menurut Lapangan Usaha di Kabupaten Jepara (Jutaan rupiah),**

**Tabel 12.1.2 2015–2017**

*Table Gross Regional Domestic Product at 2010 Constant Market Prices by Industry in Jepara Regency (million rupiahs), 2015–2017*

| Lapangan Usaha<br>Industry  |   | 2015             | 2016             | 2017             |
|---|---|------------------|------------------|------------------|
| (1)   |   | (3)              | (4)              | (5)              |
| A   | Pertanian, Kehutanan, dan Perikanan                               | 2.446,43         | 2.479,80         | 2.515,71         |
| B   | Pertambangan dan Penggalian                                       | 300,90           | 313,74           | 328,09           |
| C   | Industri Pengolahan   | 5.766,34         | 6.030,96         | 6.335,54         |
| D   | Pengadaan Listrik dan Gas   | 18,91            | 20,38            | 21,89            |
| E   | Pengadaan Air, Pengelolaan Sampah,<br>Limbah dan Daur Ulang       | 13,03            | 13,31            | 14,13            |
| F   | Konstruksi  | 1.103,07         | 1.178,92         | 1.263,96         |
| G   | Perdagangan Besar dan Eceran;<br>Reparasi Mobil dan Sepeda Motor  | 3.072,17         | 3.226,68         | 3.409,95         |
| H   | Transportasi dan Pergudangan                                      | 735,84           | 784,58           | 832,67           |
| I   | Penyediaan Akomodasi dan Makan<br>Minum                           | 715,42           | 761,34           | 813,63           |
| J   | Informasi dan Komunikasi  | 523,71           | 567,22           | 629,49           |
| K   | Jasa Keuangan dan Asuransi  | 357,45           | 390,11           | 409,88           |
| L   | Real Estate   | 305,84           | 326,62           | 345,83           |
| M,N   | Jasa Perusahaan   | 82,67            | 91,45            | 99,42            |
| O   | Administrasi Pemerintahan, Pertahanan<br>dan Jaminan Sosial Wajib | 417,01           | 426,88           | 434,86           |
| P   | Jasa Pendidikan   | 803,50           | 864,86           | 906,67           |
| Q   | Jasa Kesehatan dan Kegiatan Sosial                                | 157,93           | 173,50           | 187,43           |
| R,S,<br>T,U   | Jasa lainnya  | 390,15           | 423,78           | 451,89           |
| <b>Produk Domestik Regional Bruto</b><br><i>Gross Regional Domestic Bruto</i> |   | <b>17.210,37</b> | <b>18.074,13</b> | <b>19.001,04</b> |

Sumber: Diolah dari Hasil Sensus, Survei, dan Berbagai Sumber Lainnya

Source: Based on Census, Surveys, and Other Sources

**Distribusi Persentase Produk Domestik Regional Bruto Atas Dasar Harga Berlaku Menurut Lapangan Usaha di Kabupaten Jepara (persen), 2015–2017**

**Tabel 12.1.3** *Percentage Distribution of Gross Regional Domestic Product at Current Market Prices by Industry in Jepara Regency (percent), 2015–2017*

| <b>Lapangan Usaha</b>                 |  | <b>2015</b>   | <b>2016</b>   | <b>2017</b>   |
|---------------------------------------|--|---------------|---------------|---------------|
| <i>Industry</i>                       |  |               |               |               |
| (1)                                   | (3)  | (4)           | (5)           |               |
| A                                     | Pertanian, Kehutanan, dan Perikanan                            | 15,36         | 14,77         | 13,94         |
| B                                     | Pertambangan dan Penggalian                                    | 1,94          | 1,93          | 1,93          |
| C                                     | Industri Pengolahan  | 34,37         | 34,51         | 34,56         |
| D                                     | Pengadaan Listrik dan Gas                                      | 0,08          | 0,09          | 0,10          |
| E                                     | Pengadaan Air, Pengelolaan Sampah, Limbah dan Daur Ulang       | 0,06          | 0,06          | 0,06          |
| F                                     | Konstruksi   | 6,66          | 6,68          | 6,79          |
| G                                     | Perdagangan Besar dan Eceran; Reparasi Mobil dan Sepeda Motor  | 16,71         | 16,69         | 16,90         |
| H                                     | Transportasi dan Pergudangan                                   | 3,71          | 3,65          | 3,84          |
| I                                     | Penyediaan Akomodasi dan Makan Minum                           | 3,94          | 4,09          | 4,14          |
| J                                     | Informasi dan Komunikasi                                       | 2,32          | 2,32          | 2,50          |
| K                                     | Jasa Keuangan dan Asuransi                                     | 2,11          | 2,19          | 2,22          |
| L                                     | Real Estate  | 1,53          | 1,53          | 1,53          |
| M,N                                   | Jasa Perusahaan  | 0,46          | 0,48          | 0,50          |
| O                                     | Administrasi Pemerintahan, Pertahanan dan Jaminan Sosial Wajib | 2,49          | 2,48          | 2,41          |
| P                                     | Jasa Pendidikan  | 5,25          | 5,39          | 5,39          |
| Q                                     | Jasa Kesehatan dan Kegiatan Sosial                             | 0,94          | 0,96          | 0,99          |
| R,S, T,U                              | Jasa lainnya   | 2,07          | 2,18          | 2,18          |
| <b>Produk Domestik Regional Bruto</b> |  | <b>100,00</b> | <b>100,00</b> | <b>100,00</b> |
| <i>Gross Regional Domestic Bruto</i>  |  |               |               |               |

Sumber: Diolah dari Hasil Sensus, Survei, dan Berbagai Sumber Lainnya

Source: Based on Census, Surveys, and Other Sources

REGIONAL INCOME

**Laju Pertumbuhan Produk Domestik Regional Bruto Atas Dasar Harga Konstan 2010 Menurut Lapangan Usaha di Kabupaten Jepara**

**Tabel 12.1.4 (persen), 2015–2017**

*Table Growth Rate of Gross Regional Domestic Product at 2010 Constant Market Prices by Industry in Jepara Regency (percent), 2015–2017*

| <b>Lapangan Usaha</b><br><i>Industry</i>                                      | <b>2015</b> | <b>2016</b> | <b>2017</b> |
|---|-------------|-------------|-------------|
| (1)   | (3)         | (4)         | (5)         |
| A Pertanian, Kehutanan, dan Perikanan   | 3,00        | 1,36        | 1,45        |
| B Pertambangan dan Penggalian   | 1,62        | 4,27        | 4,57        |
| C Industri Pengolahan   | 5,38        | 4,59        | 5,05        |
| D Pengadaan Listrik dan Gas   | 0,28        | 7,76        | 7,41        |
| E Pengadaan Air, Pengelolaan Sampah, Limbah dan Daur Ulang                    | 1,86        | 2,17        | 6,14        |
| F Konstruksi  | 5,00        | 6,88        | 7,21        |
| G Perdagangan Besar dan Eceran; Reparasi Mobil dan Sepeda Motor               | 4,74        | 5,03        | 5,68        |
| H Transportasi dan Pergudangan  | 5,86        | 6,62        | 6,13        |
| I Penyediaan Akomodasi dan Makan Minum  | 8,09        | 6,42        | 6,87        |
| J Informasi dan Komunikasi  | 11,84       | 8,31        | 10,98       |
| K Jasa Keuangan dan Asuransi  | 5,48        | 9,14        | 5,07        |
| L Real Estate   | 6,63        | 6,80        | 5,88        |
| M,N Jasa Perusahaan   | 9,38        | 10,62       | 8,72        |
| O Administrasi Pemerintahan, Pertahanan dan Jaminan Sosial Wajib              | 4,42        | 2,37        | 1,87        |
| P Jasa Pendidikan   | 5,03        | 7,64        | 4,83        |
| Q Jasa Kesehatan dan Kegiatan Sosial  | 7,90        | 9,86        | 8,03        |
| R,S, T,U Jasa lainnya   | 2,95        | 8,62        | 6,63        |
| <b>Produk Domestik Regional Bruto</b><br><i>Gross Regional Domestic Bruto</i> | <b>5,10</b> | <b>5,02</b> | <b>5,13</b> |

Sumber: Diolah dari Hasil Sensus, Survei, dan Berbagai Sumber Lainnya

Source: Based on Census, Surveys, and Other Sources

## Indeks Harga Implisit Produk Domestik Regional Bruto Menurut

**Tabel 12.1.5 Lapangan Usaha di Kabupaten Jepara (2010=100), 2015–2017**

*Table Implicit Price Index of Gross Regional Domestic Product by Industry in Jepara Regency (2010=100), 2015–2017*

| Lapangan Usaha  |  | 2015          | 2016          | 2017          |
|---|--|---------------|---------------|---------------|
| Industry  |  |               |               |               |
| (1)   |  | (3)           | (4)           | (5)           |
| A   | Pertanian, Kehutanan, dan Perikanan                            | 138,73        | 142,57        | 143,35        |
| B   | Pertambangan dan Penggalian                                    | 142,62        | 147,31        | 152,35        |
| C   | Industri Pengolahan  | 131,70        | 136,92        | 141,11        |
| D   | Pengadaan Listrik dan Gas                                      | 98,29         | 107,21        | 116,88        |
| E   | Pengadaan Air, Pengelolaan Sampah, Limbah dan Daur Ulang       | 107,31        | 109,64        | 111,56        |
| F   | Konstruksi   | 133,40        | 135,50        | 138,86        |
| G   | Perdagangan Besar dan Eceran; Reparasi Mobil dan Sepeda Motor  | 120,15        | 123,76        | 128,18        |
| H   | Transportasi dan Pergudangan                                   | 111,43        | 111,45        | 119,21        |
| I   | Penyediaan Akomodasi dan Makan Minum                           | 121,70        | 128,43        | 131,74        |
| J   | Informasi dan Komunikasi                                       | 97,86         | 97,95         | 102,82        |
| K   | Jasa Keuangan dan Asuransi                                     | 130,35        | 134,23        | 139,90        |
| L   | Real Estate  | 110,42        | 112,17        | 114,78        |
| M,N   | Jasa Perusahaan  | 121,83        | 126,38        | 131,17        |
| O   | Administrasi Pemerintahan, Pertahanan dan Jaminan Sosial Wajib | 131,74        | 138,96        | 143,58        |
| P   | Jasa Pendidikan  | 144,51        | 149,07        | 153,70        |
| Q   | Jasa Kesehatan dan Kegiatan Sosial                             | 131,61        | 132,82        | 136,76        |
| R,S,<br>T,U   | Jasa lainnya   | 117,39        | 123,00        | 124,99        |
| <b>Produk Domestik Regional Bruto Gross Regional Domestic Bruto</b> |  | <b>128,39</b> | <b>132,40</b> | <b>136,13</b> |

Sumber: Diolah dari Hasil Sensus, Survei, dan Berbagai Sumber Lainnya

Source: Based on Census, Surveys, and Other Sources

\*\*) Angka Sangat Sementara

**Tabel 12.1.6 Laju Implisit Produk Domestik Regional Bruto Menurut Lapangan Usaha di Kabupaten Jepara (2010=100), 2015–2017**  
*Table 12.1.6 Implicit Growth Rate of Gross Regional Domestic Product by Industry in Jepara Regency (2010=100), 2015–2017*

| <b>Lapangan Usaha</b><br><i>Industry</i>                            | <b>2015</b> | <b>2016</b> | <b>2017</b> |
|---|-------------|-------------|-------------|
| (1)   | (3)         | (4)         | (5)         |
| A Pertanian, Kehutanan, dan Perikanan                               | 6,20        | 2,76        | 0,55        |
| B Pertambangan dan Penggalian                                       | 14,81       | 3,29        | 3,42        |
| C Industri Pengolahan   | 5,37        | 3,96        | 3,06        |
| D Pengadaan Listrik dan Gas   | 3,85        | 9,07        | 9,02        |
| E Pengadaan Air, Pengelolaan Sampah, Limbah dan Daur Ulang          | 3,53        | 2,17        | 1,75        |
| F Konstruksi  | 5,64        | 1,57        | 2,48        |
| G Perdagangan Besar dan Eceran; Reparasi Mobil dan Sepeda Motor     | 3,81        | 3,00        | 3,57        |
| H Transportasi dan Pergudangan                                      | 4,24        | 0,02        | 6,96        |
| I Penyediaan Akomodasi dan Makan Minum                              | 5,00        | 5,53        | 2,58        |
| J Informasi dan Komunikasi  | -0,96       | 0,09        | 4,97        |
| K Jasa Keuangan dan Asuransi  | 4,04        | 2,98        | 4,22        |
| L Real Estate   | 2,75        | 1,59        | 2,33        |
| M,N Jasa Perusahaan   | 5,06        | 3,73        | 3,79        |
| O Administrasi Pemerintahan, Pertahanan dan Jaminan Sosial Wajib    | 3,96        | 5,48        | 3,33        |
| P Jasa Pendidikan   | 1,49        | 3,16        | 3,11        |
| Q Jasa Kesehatan dan Kegiatan Sosial                                | 3,84        | 0,92        | 2,97        |
| R,S, T,U Jasa lainnya   | 3,19        | 4,78        | 1,61        |
| <b>Produk Domestik Regional Bruto Gross Regional Domestic Bruto</b> | <b>4,76</b> | <b>3,12</b> | <b>2,82</b> |

Sumber: Diolah dari Hasil Sensus, Survei, dan Berbagai Sumber Lainnya

Source: Based on Census, Surveys, and Other Sources

## PERBANDINGAN ANTAR KAB

### *Regency Comparison*

**Brebes**  
**64,86**

**Kota  
Semarang**  
**64,86**

**Wonosobo**  
**66,89**

**Kudus 73,84**

**Kab. Tegal**  
**66,44**

**Jepara 66,89**

**Pemalang**  
**65,04**

**Demak 70,41**

*Indeks Pembangunan Manusia  
(IPM)*





**PENJELASAN TEKNIS**

Untuk mengukur kemiskinan, BPS menggunakan konsep kemampuan memenuhi kebutuhan dasar (basic needs approach). Dengan pendekatan ini, kemiskinan dipandang sebagai ketidakmampuan dari sisi ekonomi untuk memenuhi kebutuhan dasar makanan dan bukan makanan yang diukur dari sisi pengeluaran. Metode yang digunakan adalah menghitung Garis Kemiskinan (GK), yang terdiri dari dua komponen yaitu Garis Kemiskinan Makanan (GKM) dan Garis Kemiskinan Non-Makanan (GKNM). Perhitungan Garis Kemiskinan dilakukan secara terpisah untuk daerah perkotaan dan perdesaan.

**Penduduk miskin** adalah penduduk yang memiliki rata-rata pengeluaran per kapita per bulan di bawah Garis Kemiskinan.

**Garis Kemiskinan Makanan (GKM)** merupakan nilai pengeluaran kebutuhan minimum makanan yang disertakan dengan 2.100 kkalori per

**TECHICAL NOTES**

*To measur poverty, BPS-Statistic Indonesia has used the concept of basic needs approach. Therefore, poverty is viewed as economic inability to fulfill food and non-food basic need which are measure by consumption/expenditur. The method used is calculating poverty line, which consists of two component that are Food Poverty Line (FPL) and Non-Food Poverty Line (NFPL). The poverty line was calculated separately for urban and rural areas.*

*A person whose expenditure per capita per month is below the poverty line is considered to be poor.*

*The Food Poverty Line refers to the daily minimum requirement of 2,100 kcal per Capita per day. The Non-Food Poverty Line refers to the minimum*

## REGENCY/CITY COMPARISON

kapita per hari. Garis Kemiskinan Non-Makanan (GKNM) adalah kebutuhan minimum untuk perumahan, sandang, pendidikan, kesehatan, dan kebutuhan dasar lainnya.

### **Indeks Pembangunan Manusia (IPM)**

menjelaskan bagaimana penduduk dapat mengakses hasil pembangunan dalam memperoleh pendapatan, kesehatan, pendidikan, dan sebagainya. IPM diperkenalkan oleh UNDP pada tahun 1990 dan dipublikasikan secara berkala dalam laporan tahunan Human Development Report (HDR). IPM dibentuk oleh 3 (tiga) dimensi dasar: Umur panjang dan hidup sehat; pengetahuan; dan standar hidup layak.

**Produk domestik Bruto** pada tingkat nasional serta Produk Domestik Regional Bruto (PDRB) pada tingkat regional (provinsi) menggambarkan kemampuan suatu wilayah untuk menciptakan nilai tambah pada suatu waktu tertentu. Untuk Menyusun PDB maupun PDRB digunakan 2 pendekatan, yaitu lapangan usaha dan

*requirement for household necessities for clothing, education, health, and other basic individual needs.*

### **The Human Development Index (HDI)**

*explains how people can access development result in obtaining income, health, education and so forth. HDI was introduced by United Nations Development Programme (UNDP) in 1990 and published periodically in the annual report of the Human Development Report. HDI was formed by three basic dimension: a long and healthy life; knowledge; and a decent standard of living.*

*Basic measure of the value added arising from economic activity is known as Gross Domestic Product at the national level and **Gross Regional Domestic Product (GRDP)** at the regional level (provinces/regencies/municipalities). To compile these statistics, two approaches have been used, i.e.*

pengeluaran. Keduanya menyajikan komposisi data nilai tambah dirinci menurut sumber kegiatan ekonomi (lapangan usaha) dan menurut komponen penggunaannya. PDB maupun PDRB dari sisi lapangan usaha merupakan penjumlahan seluruh komponen nilai tambah bruto yang mampu diciptakan oleh sektor-sektor ekonomi atas berbagai aktivitas produksinya. Sedangkan dari sisi pengeluaran menjelaskan tentang penggunaan dari nilai tambah tersebut

*“production approach” and “expenditur approach”. The first approach is to measure value added produced by various kinds of economic activities, while the second approach is to measure final uses of the country’s output. In other words, GDP/GRDP is the sum of total value added produced by all economic industries (activities) and the way of using it.*

**Laju pertumbuhan Produk Domestik Bruto** diperoleh dari perhitungan PDB atas dasar harga konstan. Diperoleh dengan cara mengurangi nilai PDB pada tahun ke-n terhadap nilai pada tahun ke n-1 (tahun sebelumnya), dibagi dengan nilai pada tahun ke n-1, dikalikan dengan 100 persen. Laju pertumbuhan menunjukkan perkembangan agregat pendapatan dari suatu waktu tertentu terhadap waktu sebelumnya.

**Growth rate of Gross Domestic Product** is derived from GDP at constant market prices. It is obtained by subtracting the value of GDP year n with the value of GDP year n-1, divided by the value of GDP year n-1 then multiplied by 100 percent. The growth rate of GDP explains the income growth during the given period.



## 13.1 PERBANDINGAN ANTAR KABUPATEN/KOTA

## REGENCY/CITY COMPARISON

Jumlah Penduduk Menurut Kabupaten/Kota di Provinsi Jawa Tengah (ribu),

Tabel 13.1.1 2013–2017

Table Population by Regency/City in Jawa Tengah Province (thousand), 2013–2017

| Kabupaten/Kota<br>Regency/City | 2013             | 2014             | 2015             | 2016             | 2017             |
|--------------------------------|------------------|------------------|------------------|------------------|------------------|
| (1)                            | (2)              | (3)              | (4)              | (5)              | (6)              |
| <b>Kabupaten/Regency</b>       |                  |                  |                  |                  |                  |
| 01 Kab. Cilacap                | 1 676.09         | 1 685.57         | 1 694.59         | 1 703.39         | 1 711.63         |
| 02 Kab. Banyumas               | 1 605.58         | 1 620.92         | 1 635.80         | 1 650.63         | 1 665.03         |
| 03 Kab. Purbalingga            | 879.88           | 889.21           | 898.43           | 907.51           | 916.43           |
| 04 Kab. Banjarnegara           | 889.92           | 895.99           | 901.81           | 907.41           | 912.92           |
| 05 Kab. Kebumen                | 1 176.72         | 1 181.01         | 1 184.94         | 1 188.60         | 1 192.01         |
| 06 Kab. Purworejo              | 705.48           | 708.04           | 710.44           | 712.69           | 714.57           |
| 07 Kab. Wonosobo               | 769.32           | 773.28           | 777.12           | 780.79           | 784.21           |
| 08 Kab. Magelang               | 1 221.68         | 1 233.70         | 1 245.48         | 1 257.12         | 1 268.40         |
| 09 Kab. Boyolali               | 951.82           | 957.86           | 963.67           | 969.33           | 974.58           |
| 10 Kab. Klaten                 | 1 148.99         | 1 154.04         | 1 158.79         | 1 163.22         | 1 167.40         |
| 11 Kab. Sukoharjo              | 849.51           | 856.94           | 864.25           | 871.40           | 878.37           |
| 12 Kab. Wonogiri               | 942.38           | 945.82           | 948.98           | 951.98           | 954.71           |
| 13 Kab. Karanganyar            | 840.17           | 848.26           | 856.18           | 864.02           | 871.60           |
| 14 Kab. Sragen                 | 871.99           | 875.60           | 878.98           | 882.09           | 885.12           |
| 15 Kab. Grobogan               | 1 336.30         | 1 343.96         | 1 351.34         | 1 358.40         | 1 365.21         |
| 16 Kab. Blora                  | 844.44           | 848.37           | 852.09           | 855.57           | 858.87           |
| 17 Kab. Rembang                | 608.90           | 614.09           | 619.10           | 624.10           | 628.92           |
| 18 Kab. Pati                   | 1 218.02         | 1 225.59         | 1 232.91         | 1 239.99         | 1 246.69         |
| 19 Kab. Kudus                  | 810.81           | 821.14           | 831.34           | 841.50           | 851.48           |
| 20 Kab. Jepara                 | 1 153.21         | 1 170.80         | 1 188.31         | 1 205.80         | 1 223.20         |
| 21 Kab. Demak                  | 1 094.47         | 1 106.33         | 1 117.90         | 1 129.30         | 1 140.68         |
| 22 Kab. Semarang               | 974.09           | 987.56           | 1 000.92         | 1 014.20         | 1 027.49         |
| 23 Kab. Temanggung             | 731.91           | 738.92           | 745.78           | 752.49           | 759.13           |
| 24 Kab. Kendal                 | 926.81           | 934.64           | 942.28           | 949.68           | 957.02           |
| 25 Kab. Batang                 | 729.62           | 736.40           | 743.14           | 749.72           | 756.08           |
| 26 Kab. Pekalongan             | 861.08           | 867.57           | 873.97           | 880.09           | 886.20           |
| 27 Kab. Pemalang               | 1 279.60         | 1 284.24         | 1 288.57         | 1 292.61         | 1 296.28         |
| 28 Kab. Tegal                  | 1 415.01         | 1 420.13         | 1 424.89         | 1 429.39         | 1 433.52         |
| 29 Kab. Brebes                 | 1 764.65         | 1 773.38         | 1 781.56         | 1 788.88         | 1 796.00         |
| <b>Kota/City</b>               |                  |                  |                  |                  |                  |
| 71 Kota Magelang               | 119.94           | 120.37           | 120.78           | 121.11           | 121.47           |
| 72 Kota Surakarta              | 507.83           | 510.08           | 512.21           | 514.17           | 516.10           |
| 73 Kota Salatiga               | 178.59           | 181.19           | 183.83           | 186.42           | 188.93           |
| 74 Kota Semarang               | 1 644.80         | 1 673.00         | 1 701.17         | 1 729.08         | 1 757.69         |
| 75 Kota Pekalongan             | 290.87           | 293.70           | 296.53           | 299.22           | 301.87           |
| 76 Kota Tegal                  | 243.86           | 245.00           | 246.08           | 247.21           | 248.09           |
| <b>Jawa Tengah</b>             | <b>33 264.34</b> | <b>33 522.66</b> | <b>33 774.14</b> | <b>34 019.10</b> | <b>34 257.87</b> |

Sumber/Source : Proyeksi Penduduk Jawa Tengah 2010–2020/Jawa Tengah Population Projection 2010–2020

## REGENCY/CITY COMPARISON

### Laju Pertumbuhan Penduduk Menurut Kabupaten/Kota di Provinsi Jawa

**Tabel 13.1.2** Tengah (Persen), 2013–2017

*Table Population Growth Rate by Regency/City in Jawa Tengah Province (Percent), 2013–2017*

| Kabupaten/Kota<br>Regency/City | 2013        | 2014        | 2015        | 2016        | 2017        |
|--------------------------------|-------------|-------------|-------------|-------------|-------------|
| (1)                            | (2)         | (3)         | (4)         | (5)         | (6)         |
| <b>Kabupaten/Regency</b>       |             |             |             |             |             |
| 01 Kab. Cilacap                | 0.59        | 0.57        | 0.54        | 0.51        | 0.48        |
| 02 Kab. Banyumas               | 0.98        | 0.95        | 0.93        | 0.90        | 0.87        |
| 03 Kab. Purbalingga            | 1.09        | 1.06        | 1.04        | 1.02        | 0.98        |
| 04 Kab. Banjarnegara           | 0.70        | 0.69        | 0.65        | 0.62        | 0.61        |
| 05 Kab. Kebumen                | 0.39        | 0.36        | 0.34        | 0.31        | 0.29        |
| 06 Kab. Purworejo              | 0.41        | 0.35        | 0.34        | 0.32        | 0.26        |
| 07 Kab. Wonosobo               | 0.56        | 0.52        | 0.48        | 0.47        | 0.44        |
| 08 Kab. Magelang               | 1.01        | 0.98        | 0.96        | 0.93        | 0.90        |
| 09 Kab. Boyolali               | 0.67        | 0.64        | 0.60        | 0.58        | 0.54        |
| 10 Kab. Klaten                 | 0.47        | 0.44        | 0.41        | 0.38        | 0.36        |
| 11 Kab. Sukoharjo              | 0.91        | 0.88        | 0.86        | 0.83        | 0.80        |
| 12 Kab. Wonogiri               | 0.40        | 0.35        | 0.35        | 0.31        | 0.29        |
| 13 Kab. Karanganyar            | 1.00        | 0.97        | 0.93        | 0.91        | 0.88        |
| 14 Kab. Sragen                 | 0.45        | 0.42        | 0.39        | 0.35        | 0.34        |
| 15 Kab. Grobogan               | 0.61        | 0.57        | 0.55        | 0.52        | 0.50        |
| 16 Kab. Blora                  | 0.49        | 0.48        | 0.44        | 0.41        | 0.38        |
| 17 Kab. Rembang                | 0.88        | 0.85        | 0.83        | 0.80        | 0.77        |
| 18 Kab. Pati                   | 0.66        | 0.63        | 0.59        | 0.58        | 0.54        |
| 19 Kab. Kudus                  | 1.31        | 1.26        | 1.24        | 1.23        | 1.19        |
| 20 Kab. Jepara                 | 1.56        | 1.51        | 1.50        | 1.47        | 1.44        |
| 21 Kab. Demak                  | 1.11        | 1.07        | 1.06        | 1.02        | 1.01        |
| 22 Kab. Semarang               | 1.42        | 1.38        | 1.35        | 1.33        | 1.31        |
| 23 Kab. Temanggung             | 1.00        | 0.95        | 0.94        | 0.89        | 0.88        |
| 24 Kab. Kendal                 | 0.87        | 0.85        | 0.82        | 0.79        | 0.77        |
| 25 Kab. Batang                 | 0.97        | 0.95        | 0.90        | 0.89        | 0.85        |
| 26 Kab. Pekalongan             | 0.79        | 0.76        | 0.72        | 0.70        | 0.69        |
| 27 Kab. Pemalang               | 0.39        | 0.36        | 0.34        | 0.31        | 0.28        |
| 28 Kab. Tegal                  | 0.39        | 0.36        | 0.34        | 0.32        | 0.29        |
| 29 Kab. Brebes                 | 0.51        | 0.48        | 0.45        | 0.42        | 0.40        |
| <b>Kota/City</b>               |             |             |             |             |             |
| 71 Kota Magelang               | 0.39        | 0.47        | 0.29        | 0.26        | 0.30        |
| 72 Kota Surakarta              | 0.47        | 0.45        | 0.42        | 0.38        | 0.38        |
| 73 Kota Salatiga               | 1.55        | 1.45        | 1.38        | 1.42        | 1.35        |
| 74 Kota Semarang               | 1.72        | 1.74        | 1.68        | 1.64        | 1.65        |
| 75 Kota Pekalongan             | 1.01        | 0.97        | 0.91        | 0.95        | 0.88        |
| 76 Kota Tegal                  | 0.49        | 0.44        | 0.47        | 0.44        | 0.36        |
| <b>Jawa Tengah</b>             | <b>0.81</b> | <b>0.78</b> | <b>0.75</b> | <b>0.73</b> | <b>0.70</b> |

Sumber/Source : Proyeksi Penduduk Jawa Tengah 2010–2020/Jawa Tengah Population Projection 2010–2020

PERBANDINGAN ANTAR KABUPATEN/KOTA

Jumlah Rumah tangga Menurut Kabupaten/Kota di Provinsi Jawa Tengah,

Tabel 13.1.3 2013–2017

Table Household by Regency/City in Jawa Tengah Province , 2013–2017

| Kabupaten/Kota<br>Regency/City | 2013             | 2014             | 2015             | 2016             | 2017             |
|--------------------------------|------------------|------------------|------------------|------------------|------------------|
| (1)                            | (2)              | (3)              | (4)              | (5)              | (6)              |
| <b>Kabupaten/Regency</b>       |                  |                  |                  |                  |                  |
| 01 Kab. Cilacap                | 452 980          | 455 557          | 457 208          | 459 545          | 461 767          |
| 02 Kab. Banyumas               | 434 077          | 438 183          | 441 924          | 445 900          | 449 790          |
| 03 Kab. Purbalingga            | 219 043          | 221 356          | 223 617          | 225 889          | 228 109          |
| 04 Kab. Banjarnegara           | 232 454          | 234 059          | 235 391          | 236 849          | 238 286          |
| 05 Kab. Kebumen                | 316 192          | 317 340          | 318 119          | 319 118          | 320 031          |
| 06 Kab. Purworejo              | 205 070          | 205 791          | 206 204          | 206 872          | 207 420          |
| 07 Kab. Wonosobo               | 209 878          | 210 967          | 211 578          | 212 577          | 213 507          |
| 08 Kab. Magelang               | 329 830          | 333 077          | 335 837          | 338 972          | 342 011          |
| 09 Kab. Boyolali               | 267 020          | 268 733          | 270 050          | 271 628          | 273 101          |
| 10 Kab. Klaten                 | 331 668          | 333 119          | 334 219          | 335 494          | 336 701          |
| 11 Kab. Sukoharjo              | 233 782          | 235 838          | 237 583          | 239 559          | 241 477          |
| 12 Kab. Wonogiri               | 260 061          | 260 959          | 261 648          | 262 464          | 263 216          |
| 13 Kab. Karanganyar            | 222 196          | 224 345          | 226 287          | 228 354          | 230 357          |
| 14 Kab. Sragen                 | 251 770          | 252 816          | 253 381          | 254 264          | 255 139          |
| 15 Kab. Grobogan               | 387 272          | 389 494          | 390 996          | 393 014          | 394 982          |
| 16 Kab. Blora                  | 241 928          | 243 092          | 243 827          | 244 819          | 245 760          |
| 17 Kab. Rembang                | 167 422          | 168 845          | 169 753          | 171 103          | 172 425          |
| 18 Kab. Pati                   | 355 853          | 358 094          | 359 392          | 361 462          | 363 416          |
| 19 Kab. Kudus                  | 202 237          | 204 784          | 206 967          | 209 505          | 211 990          |
| 20 Kab. Jepara                 | 303 367          | 307 960          | 311 888          | 316 485          | 321 051          |
| 21 Kab. Demak                  | 290 975          | 294 089          | 296 698          | 299 722          | 302 741          |
| 22 Kab. Semarang               | 262 620          | 266 254          | 269 792          | 273 381          | 276 963          |
| 23 Kab. Temanggung             | 191 029          | 192 844          | 194 662          | 196 400          | 198 133          |
| 24 Kab. Kendal                 | 252 320          | 254 454          | 256 115          | 258 127          | 260 122          |
| 25 Kab. Batang                 | 184 977          | 186 728          | 188 158          | 189 836          | 191 447          |
| 26 Kab. Pekalongan             | 200 809          | 202 343          | 203 736          | 205 159          | 206 582          |
| 27 Kab. Pemalang               | 316 435          | 317 570          | 318 443          | 319 439          | 320 347          |
| 28 Kab. Tegal                  | 360 235          | 361 539          | 362 673          | 363 818          | 364 868          |
| 29 Kab. Brebes                 | 460 759          | 462 949          | 464 462          | 466 417          | 468 275          |
| <b>Kota/City</b>               |                  |                  |                  |                  |                  |
| 71 Kota Magelang               | 31 604           | 31 751           | 31 844           | 31 929           | 32 024           |
| 72 Kota Surakarta              | 143 683          | 144 336          | 144 936          | 145 487          | 146 033          |
| 73 Kota Salatiga               | 49 308           | 50 021           | 50 714           | 51 433           | 52 125           |
| 74 Kota Semarang               | 434 189          | 441 746          | 449 107          | 456 491          | 464 043          |
| 75 Kota Pekalongan             | 72 223           | 72 922           | 73 613           | 74 313           | 74 970           |
| 76 Kota Tegal                  | 64 842           | 65 128           | 65 432           | 65 722           | 65 957           |
| <b>Jawa Tengah</b>             | <b>8 940 108</b> | <b>9 009 083</b> | <b>9 066 254</b> | <b>9 131 547</b> | <b>9 195 166</b> |

Sumber/Source : Proyeksi Penduduk Jawa Tengah 2010–2020/Jawa Tengah Population Projection 2010–2020

REGENCY/CITY COMPARISON

**Produk Domestik Regional Bruto Atas Dasar Harga Berlaku Menurut Kabupaten di Jawa Tengah (juta rupiah), 2014–2017**  
*Gross Regional Domestic Product at Current Market Prices by Regency in Jawa Tengah (million rupiahs), 2014–2017*

**Tabel**  
**13.1.4**  
**Table**

| <b>Kabupaten/Kota</b>    | <b>2014</b>           | <b>2015</b>            | <b>2016</b>            | <b>2017</b>            |
|--------------------------|-----------------------|------------------------|------------------------|------------------------|
| <i>Regency/City</i>      |                       |                        |                        |                        |
| (1)                      | (2)                   | (3)                    | (4)                    | (5)                    |
| <b>Kabupaten/Regency</b> |                       |                        |                        |                        |
| 01 Kab. Cilacap          | 92 025 901.06         | 98 876 586.98          | 98 896 291.66          | 105 670 492.78         |
| 02 Kab. Banyumas         | 34 923 374.71         | 38 798 789.35          | 42 016 940.50          | 45 585 979.73          |
| 03 Kab. Purbalingga      | 16 630 445.01         | 18 426 159.76          | 19 965 121.57          | 21 466 860.72          |
| 04 Kab. Banjarnegara     | 14 342 957.21         | 15 851 808.40          | 17 235 166.35          | 18 959 757.94          |
| 05 Kab. Kebumen          | 18 645 422.21         | 20 779 286.13          | 22 315 248.93          | 23 968 322.67          |
| 06 Kab. Purworejo        | 12 660 418.96         | 13 865 643.62          | 14 966 271.40          | 16 105 127.58          |
| 07 Kab. Wonosobo         | 13 001 090.49         | 14 136 660.57          | 15 348 501.80          | 16 285 243.83          |
| 08 Kab. Magelang         | 21 923 411.31         | 24 148 644.16          | 26 108 949.06          | 28 045 174.00          |
| 09 Kab. Boyolali         | 21 117 415.24         | 23 567 823.14          | 25 931 735.07          | 28 500 247.24          |
| 10 Kab. Klaten           | 26 270 890.31         | 28 988 778.55          | 31 557 691.06          | 34 190 856.31          |
| 11 Kab. Sukoharjo        | 24 407 488.81         | 26 700 716.80          | 29 119 606.98          | 31 715 414.17          |
| 12 Kab. Wonogiri         | 19 668 236.61         | 21 585 475.62          | 23 296 878.88          | 25 101 227.24          |
| 13 Kab. Karanganyar      | 24 635 058.52         | 26 904 049.89          | 29 322 292.40          | 31 780 396.98          |
| 14 Kab. Sragen           | 24 569 005.63         | 27 315 123.08          | 29 626 142.98          | 32 263 057.15          |
| 15 Kab. Grobogan         | 18 181 835.66         | 20 182 089.20          | 21 737 317.31          | 23 564 118.24          |
| 16 Kab. Blora            | 15 101 975.26         | 16 368 347.06          | 19 993 674.30          | 21 797 101.52          |
| 17 Kab. Rembang          | 12 821 715.64         | 13 897 816.58          | 14 867 075.74          | 16 214 025.61          |
| 18 Kab. Pati             | 28 504 861.79         | 31 263 149.21          | 33 830 860.22          | 36 602 305.57          |
| 19 Kab. Kudus            | 78 810 084.96         | 84 126 632.80          | 89 931 926.90          | 97 514 787.27          |
| 20 Kab. Jepara           | 20 067 294.01         | 22 096 348.25          | 23 929 616.74          | 25 865 317.87          |
| 21 Kab. Demak            | 17 381 397.08         | 19 333 986.41          | 20 856 882.36          | 22 592 874.42          |
| 22 Kab. Semarang         | 33 160 762.12         | 36 378 517.15          | 39 753 756.62          | 42 981 646.66          |
| 23 Kab. Temanggung       | 14 592 453.38         | 16 139 711.67          | 17 564 473.01          | 18 833 169.01          |
| 24 Kab. Kendal           | 28 194 358.49         | 30 951 644.16          | 33 795 540.25          | 36 441 878.91          |
| 25 Kab. Batang           | 14 408 439.19         | 15 908 510.08          | 17 200 827.39          | 18 699 566.84          |
| 26 Kab. Pekalongan       | 15 268 426.26         | 16 803 659.86          | 18 216 695.67          | 19 763 355.70          |
| 27 Kab. Pemalang         | 16 751 917.32         | 18 491 385.49          | 20 036 515.72          | 21 823 954.13          |
| 28 Kab. Tegal            | 23 108 651.43         | 25 608 642.44          | 28 025 643.38          | 30 383 814.24          |
| 29 Kab. Brebes           | 30 899 921.71         | 34 444 079.42          | 37 394 540.52          | 40 083 963.30          |
| <b>Kota/City</b>         |                       |                        |                        |                        |
| 71 Kota Magelang         | 5 926 218.36          | 6 480 578.87           | 7 015 380.08           | 7 638 607.53           |
| 72 Kota Surakarta        | 32 062 446.90         | 34 970 374.09          | 37 791 266.18          | 41 066 139.47          |
| 73 Kota Salatiga         | 8 870 865.65          | 9 714 869.85           | 10 539 852.78          | 11 438 579.74          |
| 74 Kota Semarang         | 122 109 871.16        | 134 205 838.01         | 146 674 662.94         | 161 245 910.02         |
| 75 Kota Pekalongan       | 7 092 776.58          | 7 778 271.61           | 8 507 535.11           | 9 287 961.80           |
| 76 Kota Tegal            | 10 060 187.39         | 10 979 950.43          | 11 918 475.47          | 13 008 172.30          |
| <b>Jawa Tengah</b>       | <b>918 197 576.43</b> | <b>1006 069 948.67</b> | <b>1085 289 357.33</b> | <b>1176 485 408.49</b> |

Sumber: BPS Provinsi Jawa Tengah

Source: BPS-Statistics of Jawa Tengah Province



**Tabel 13.1.5** **Produk Domestik Regional Bruto Atas Dasar Harga Konstan Menurut Kabupaten di Jawa Tengah (juta rupiah), 2014–2017**  
*Gross Regional Domestic Product at Constant Market Prices by Regency in Jawa Tengah (million rupiahs), 2014–2017*

| <b>Kabupaten/Kota</b>    | <b>2014</b>           | <b>2015</b>           | <b>2016</b>           | <b>2017</b>           |
|--------------------------|-----------------------|-----------------------|-----------------------|-----------------------|
| <i>Regency/City</i>      |                       |                       |                       |                       |
| (1)                      | (2)                   | (3)                   | (4)                   | (5)                   |
| <b>Kabupaten/Regency</b> |                       |                       |                       |                       |
| 01 Kab. Cilacap          | 83 391 500.18         | 88 357 606.68         | 92 830 362.20         | 95 103 846.69         |
| 02 Kab. Banyumas         | 29 367 687.40         | 31 164 876.40         | 33 051 046.65         | 35 147 313.30         |
| 03 Kab. Purbalingga      | 13 397 712.78         | 14 130 612.26         | 14 806 549.63         | 15 564 284.43         |
| 04 Kab. Banjarnegara     | 11 629 845.85         | 12 266 046.35         | 12 929 657.38         | 13 630 385.44         |
| 05 Kab. Kebumen          | 15 163 091.84         | 16 115 554.01         | 16 916 219.56         | 17 743 915.15         |
| 06 Kab. Purworejo        | 10 312 937.79         | 10 862 645.98         | 11 418 355.22         | 12 005 095.39         |
| 07 Kab. Wonosobo         | 10 828 168.68         | 11 334 080.04         | 11 915 998.92         | 12 292 804.84         |
| 08 Kab. Magelang         | 17 936 288.38         | 18 864 651.97         | 19 876 744.24         | 20 882 801.03         |
| 09 Kab. Boyolali         | 17 148 350.76         | 18 170 383.95         | 19 132 556.30         | 20 188 699.71         |
| 10 Kab. Klaten           | 21 424 522.36         | 22 558 976.15         | 23 717 931.02         | 24 920 302.86         |
| 11 Kab. Sukoharjo        | 20 449 009.84         | 21 612 078.19         | 22 845 982.81         | 24 152 939.48         |
| 12 Kab. Wonogiri         | 16 107 795.17         | 16 977 198.56         | 17 865 345.42         | 18 788 397.76         |
| 13 Kab. Karanganyar      | 20 262 444.42         | 21 286 287.14         | 22 428 793.80         | 23 665 952.05         |
| 14 Kab. Sragen           | 20 169 824.79         | 21 390 871.20         | 22 618 321.66         | 23 933 252.17         |
| 15 Kab. Grobogan         | 15 064 456.66         | 15 962 619.43         | 16 674 629.70         | 17 617 254.27         |
| 16 Kab. Blora            | 12 227 201.29         | 12 882 587.70         | 15 913 432.03         | 16 843 360.54         |
| 17 Kab. Rembang          | 10 284 274.36         | 10 850 269.20         | 11 418 008.73         | 12 123 468.84         |
| 18 Kab. Pati             | 23 365 213.99         | 24 770 325.07         | 26 121 955.34         | 27 532 168.10         |
| 19 Kab. Kudus            | 62 600 680.87         | 65 029 937.50         | 66 669 085.40         | 68 649 053.55         |
| 20 Kab. Jepara           | 16 374 715.21         | 17 210 365.92         | 18 074 134.88         | 19 001 040.83         |
| 21 Kab. Demak            | 14 078 419.80         | 14 912 999.60         | 15 666 347.56         | 16 537 579.21         |
| 22 Kab. Semarang         | 27 264 112.96         | 28 768 327.30         | 30 283 032.61         | 31 939 250.10         |
| 23 Kab. Temanggung       | 11 867 679.59         | 12 489 394.54         | 13 110 745.64         | 13 724 464.81         |
| 24 Kab. Kendal           | 23 536 834.39         | 24 762 325.36         | 26 131 137.07         | 27 586 097.11         |
| 25 Kab. Batang           | 11 693 897.06         | 12 328 239.23         | 12 942 691.09         | 13 627 279.81         |
| 26 Kab. Pekalongan       | 12 630 368.82         | 13 234 564.04         | 13 917 701.83         | 14 652 178.71         |
| 27 Kab. Pemalang         | 13 898 669.42         | 14 673 696.23         | 15 463 800.55         | 16 297 654.01         |
| 28 Kab. Tegal            | 18 958 841.04         | 19 999 475.45         | 21 182 917.23         | 22 322 100.13         |
| 29 Kab. Brebes           | 25 074 171.51         | 26 572 834.89         | 27 921 986.33         | 29 450 228.81         |
| <b>Kota/City</b>         |                       |                       |                       |                       |
| 71 Kota Magelang         | 4 992 112.82          | 5 247 341.27          | 5 518 684.53          | 5 804 312.00          |
| 72 Kota Surakarta        | 26 984 358.61         | 28 453 493.87         | 29 966 373.01         | 31 562 980.46         |
| 73 Kota Salatiga         | 7 378 042.82          | 7 759 181.62          | 8 163 940.76          | 8 589 009.54          |
| 74 Kota Semarang         | 103 109 874.91        | 109 110 689.61        | 115 485 429.48        | 122 000 440.35        |
| 75 Kota Pekalongan       | 5 755 282.26          | 6 043 095.73          | 6 367 272.96          | 6 706 278.70          |
| 76 Kota Tegal            | 8 491 325.37          | 8 953 879.56          | 9 440 530.97          | 9 955 592.98          |
| <b>Jawa Tengah</b>       | <b>763 219 714.00</b> | <b>805 107 511.97</b> | <b>848 787 702.50</b> | <b>890 541 783.17</b> |

Sumber: BPS Provinsi Jawa Tengah

Source: BPS-Statistics of Jawa Tengah Province

**Laju Pertumbuhan Produk Domestik Regional Bruto Atas Dasar  
Harga Konstant 2010 Menurut Kabupaten/Kota di Provinsi Jawa  
Tengah (persen), 2014–2017**

**Tabel 13.1.6**  
*Table*

*Growth Rate of Gross Regional Domestic Product at 2010 Constant  
Market Prices by Regency/Municipality in Jawa Tengah Province  
(percent), 2014–2017*

| <b>Kabupaten/Kota</b>    | <b>2014</b> | <b>2015</b> | <b>2016</b> | <b>2017</b> |
|--------------------------|-------------|-------------|-------------|-------------|
| <i>Regency/City</i>      |             |             |             |             |
| (1)                      | (2)         | (3)         | (4)         | (5)         |
| <b>Kabupaten/Regency</b> |             |             |             |             |
| 01 Kab. Cilacap          | 2.92        | 5.96        | 5.06        | 2.45        |
| 02 Kab. Banyumas         | 5.67        | 6.12        | 6.05        | 6.34        |
| 03 Kab. Purbalingga      | 4.85        | 5.47        | 4.78        | 5.12        |
| 04 Kab. Banjarnegara     | 5.31        | 5.47        | 5.41        | 5.42        |
| 05 Kab. Kebumen          | 5.79        | 6.28        | 4.97        | 4.89        |
| 06 Kab. Purworejo        | 4.48        | 5.33        | 5.12        | 5.14        |
| 07 Kab. Wonosobo         | 4.78        | 4.67        | 5.13        | 3.16        |
| 08 Kab. Magelang         | 5.38        | 5.18        | 5.37        | 5.06        |
| 09 Kab. Boyolali         | 5.42        | 5.96        | 5.30        | 5.52        |
| 10 Kab. Klaten           | 5.84        | 5.30        | 5.14        | 5.07        |
| 11 Kab. Sukoharjo        | 5.40        | 5.69        | 5.71        | 5.72        |
| 12 Kab. Wonogiri         | 5.26        | 5.40        | 5.23        | 5.17        |
| 13 Kab. Karanganyar      | 5.22        | 5.05        | 5.37        | 5.52        |
| 14 Kab. Sragen           | 5.59        | 6.05        | 5.74        | 5.81        |
| 15 Kab. Grobogan         | 4.07        | 5.96        | 4.46        | 5.65        |
| 16 Kab. Blora            | 4.39        | 5.36        | 23.53       | 5.84        |
| 17 Kab. Rembang          | 5.15        | 5.50        | 5.23        | 6.18        |
| 18 Kab. Pati             | 4.64        | 6.01        | 5.46        | 5.40        |
| 19 Kab. Kudus            | 4.43        | 3.88        | 2.52        | 2.97        |
| 20 Kab. Jepara           | 4.81        | 5.10        | 5.02        | 5.13        |
| 21 Kab. Demak            | 4.29        | 5.93        | 5.05        | 5.56        |
| 22 Kab. Semarang         | 5.85        | 5.52        | 5.27        | 5.47        |
| 23 Kab. Temanggung       | 5.03        | 5.24        | 4.98        | 4.68        |
| 24 Kab. Kendal           | 5.14        | 5.21        | 5.53        | 5.57        |
| 25 Kab. Batang           | 5.31        | 5.42        | 4.98        | 5.29        |
| 26 Kab. Pekalongan       | 4.95        | 4.78        | 5.16        | 5.28        |
| 27 Kab. Pemalang         | 5.52        | 5.58        | 5.38        | 5.39        |
| 28 Kab. Tegal            | 5.03        | 5.49        | 5.92        | 5.38        |
| 29 Kab. Brebes           | 5.30        | 5.98        | 5.08        | 5.47        |
| <b>Kota/City</b>         |             |             |             |             |
| 71 Kota Magelang         | 4.98        | 5.11        | 5.17        | 5.18        |
| 72 Kota Surakarta        | 5.28        | 5.44        | 5.32        | 5.33        |
| 73 Kota Salatiga         | 5.57        | 5.17        | 5.22        | 5.21        |
| 74 Kota Semarang         | 6.31        | 5.82        | 5.84        | 5.64        |
| 75 Kota Pekalongan       | 5.48        | 5.00        | 5.36        | 5.32        |
| 76 Kota Tegal            | 5.04        | 5.45        | 5.44        | 5.46        |

Sumber: BPS Provinsi Jawa Tengah

Source: BPS-Statistics of Jawa Tengah Province

## Laju Inflasi 35 Kabupaten/Kota Di Provinsi Jawa Tengah, 2013 -

Tabel 13.1.7 2017

Table 13.1.7 Inflation Rate Based on 35 Regency/City in Jawa Tengah Province, 2013-2017

| Kabupaten/Kota<br>Regency/City | 2013        | 2014        | 2015        | 2016        | 2017        |
|--------------------------------|-------------|-------------|-------------|-------------|-------------|
| (1)                            | (2)         | (3)         | (4)         | (5)         | (6)         |
| <b>Kabupaten/Regency</b>       |             |             |             |             |             |
| 01 Kab. Cilacap                | 8.37        | 8.19        | 2.63        | 2.77        | 4.41        |
| 02 Kab. Banyumas               | 8.50        | 7.09        | 2.52        | 2.42        | 3.91        |
| 03 Kab. Purbalingga            | 9.57        | 9.08        | 1.62        | 2.39        | 3.72        |
| 04 Kab. Banjarnegara           | 8.35        | 7.78        | 2.97        | 2.87        | 3.67        |
| 05 Kab. Kebumen                | 10.46       | 7.36        | 2.91        | 2.71        | 3.25        |
| 06 Kab. Purworejo              | 7.14        | 8.48        | 3.45        | 2.66        | 4.29        |
| 07 Kab. Wonosobo               | 8.82        | 8.44        | 2.71        | 2.97        | 3.21        |
| 08 Kab. Magelang               | 8.34        | 7.91        | 3.60        | 2.86        | 3.47        |
| 09 Kab. Boyolali               | 8.21        | 7.45        | 2.58        | 2.65        | 3.08        |
| 10 Kab. Klaten                 | 7.92        | 7.76        | 2.57        | 2.31        | 3.12        |
| 11 Kab. Sukoharjo              | 8.42        | 7.93        | 2.69        | 2.34        | 3.40        |
| 12 Kab. Wonogiri               | 8.60        | 5.99        | 2.13        | 2.94        | 2.32        |
| 13 Kab. Karanganyar            | 8.70        | 7.38        | 2.40        | 1.93        | 3.15        |
| 14 Kab. Sragen                 | 7.55        | 8.51        | 3.05        | 2.49        | 3.18        |
| 15 Kab. Grobogan               | 7.88        | 8.03        | 3.31        | 2.41        | 4.05        |
| 16 Kab. Blora                  | 7.94        | 7.13        | 2.85        | 2.14        | 2.98        |
| 17 Kab. Rembang                | 6.88        | 7.59        | 2.66        | 1.75        | 3.31        |
| 18 Kab. Pati                   | 7.57        | 8.01        | 3.23        | 2.31        | 3.51        |
| 19 Kab. Kudus                  | 8.31        | 8.59        | 3.28        | 2.32        | 4.17        |
| 20 Kab. Jepara                 | 7.95        | 9.87        | 4.57        | 3.45        | 2.83        |
| 21 Kab. Demak                  | 8.22        | 8.69        | 2.80        | 2.27        | 3.57        |
| 22 Kab. Semarang               | 8.11        | 8.63        | 2.85        | 2.39        | 3.67        |
| 23 Kab. Temanggung             | 7.01        | 7.81        | 2.74        | 2.42        | 3.12        |
| 24 Kab. Kendal                 | 8.07        | 9.04        | 4.13        | 2.47        | 3.60        |
| 25 Kab. Batang                 | 8.08        | 7.66        | 2.94        | 2.24        | 3.44        |
| 26 Kab. Pekalongan             | 8.18        | 8.32        | 3.42        | 2.96        | 4.01        |
| 27 Kab. Pemalang               | 6.52        | 7.38        | 3.52        | 2.33        | 3.64        |
| 28 Kab. Tegal                  | 7.79        | 8.48        | 3.64        | 2.67        | 3.58        |
| 29 Kab. Brebes                 | 9.83        | 6.20        | 3.08        | 2.84        | 4.24        |
| <b>Kota/City</b>               |             |             |             |             |             |
| 71 Kota Magelang               | 7.79        | 7.92        | 2.70        | 2.25        | 3.90        |
| 72 Kota Surakarta              | 8.32        | 8.01        | 2.56        | 2.15        | 3.10        |
| 73 Kota Salatiga               | 7.67        | 7.84        | 2.61        | 2.19        | 3.50        |
| 74 Kota Semarang               | 8.19        | 8.53        | 2.56        | 2.32        | 3.64        |
| 75 Kota Pekalongan             | 7.40        | 7.82        | 3.46        | 2.94        | 3.61        |
| 76 Kota Tegal                  | 5.80        | 7.40        | 3.95        | 2.71        | 4.03        |
| <b>Jawa Tengah</b>             | <b>7.99</b> | <b>8.22</b> | <b>2.73</b> | <b>2.36</b> | <b>3.71</b> |

Sumber: BPS Provinsi Jawa Tengah

Source: BPS-Statistics of Jawa Tengah Province

REGENCY/CITY COMPARISON

**Indeks Pembangunan Manusia Menurut Kabupaten/kota di Jawa Tengah, 2013-2017**

**Tabel 13.1.8**  
**Table 13.1.8** *Human Development Index by Regency/City in Jawa Tengah Province, 2013-2017*

| <b>Kabupaten/Kota</b><br><i>Regency/City</i> | <b>2013</b>  | <b>2014</b>  | <b>2015</b>  | <b>2016</b>  | <b>2017</b>  |
|--|--------------|--------------|--------------|--------------|--------------|
| (1)  | (2)          | (3)          | (4)          | (5)          | (6)          |
| <b>Kabupaten/Regency</b>                     |              |              |              |              |              |
| 01 Kab. Cilacap                              | 66.80        | 67.25        | 67.77        | 68.60        | 68,90        |
| 02 Kab. Banyumas                             | 68.55        | 69.25        | 69.89        | 70.49        | 70,75        |
| 03 Kab. Wonorejo                             | 65.53        | 66.23        | 67.02        | 67.48        | 67,72        |
| 04 Kab. Banjarnegara                         | 62.84        | 63.15        | 64.73        | 65.52        | 65,86        |
| 05 Kab. Kebumen                              | 64.86        | 65.67        | 66.87        | 67.41        | 68,29        |
| 06 Kab. Purworejo                            | 69.77        | 70.12        | 70.37        | 70.66        | 71,31        |
| 07 Kab. Wonosobo                             | 64.57        | 65.20        | 65.70        | 66.19        | 66,89        |
| 08 Kab. Magelang                             | 65.86        | 66.35        | 67.12        | 67.85        | 68,39        |
| 09 Kab. Boyolali                             | 69.81        | 70.34        | 71.73        | 72.18        | 72,64        |
| 10 Kab. Klaten                               | 72.42        | 73.19        | 73.81        | 73.97        | 74,25        |
| 11 Kab. Sukoharjo                            | 73.22        | 73.76        | 74.52        | 75.06        | 75,56        |
| 12 Kab. Wonogiri                             | 66.40        | 66.77        | 67.75        | 68.23        | 68,66        |
| 13 Kab. Karanganyar                          | 73.33        | 73.89        | 74.26        | 74.90        | 75,22        |
| 14 Kab. Sragen                               | 69.95        | 70.52        | 71.10        | 71.43        | 72,40        |
| 15 Kab. Grobogan                             | 67.43        | 67.77        | 68.05        | 68.52        | 68,87        |
| 16 Kab. Blora                                | 65.37        | 65.84        | 66.21        | 66.61        | 67,52        |
| 17 Kab. Rembang                              | 66.84        | 67.40        | 68.17        | 68.60        | 68,95        |
| 18 Kab. Pati                                 | 66.47        | 66.99        | 68.51        | 69.03        | 70,12        |
| 19 Kab. Kudus                                | 71.58        | 72.00        | 72.72        | 72.94        | 73,84        |
| 20 Kab. Jepara                               | 69.11        | 69.61        | 70.01        | 70.25        | 70,79        |
| 21 Kab. Demak                                | 68.38        | 68.95        | 69.78        | 70.10        | 70,41        |
| 22 Kab. Semarang                             | 71.29        | 71.65        | 71.87        | 72.40        | 73,20        |
| 23 Kab. Temanggung                           | 65.52        | 65.97        | 67.06        | 67.60        | 68,34        |
| 24 Kab. Kendal                               | 67.98        | 68.46        | 69.56        | 70.11        | 70,62        |
| 25 Kab. Batang                               | 63.60        | 64.07        | 65.45        | 66.38        | 67,35        |
| 26 Kab. Pekalongan                           | 66.26        | 66.98        | 67.39        | 67.71        | 68,4         |
| 27 Kab. Pemalang                             | 61.81        | 62.35        | 63.61        | 64.17        | 65,04        |
| 28 Kab. Tegal                                | 63.50        | 64.10        | 65.04        | 65.84        | 66,44        |
| 29 Kab. Brebes                               | 61.87        | 62.55        | 63.18        | 63.98        | 64,86        |
| <b>Kota/City</b>                             |              |              |              |              |              |
| 71 Kota Magelang                             | 75.29        | 75.79        | 76.38        | 77.16        | 77,84        |
| 72 Kota Surakarta                            | 78.89        | 79.34        | 80.14        | 80.76        | 80,85        |
| 73 Kota Salatiga                             | 79.37        | 79.98        | 80.96        | 81.14        | 81,68        |
| 74 Kota Semarang                             | 78.68        | 79.24        | 80.22        | 81.19        | 82,01        |
| 75 Kota Pekalongan                           | 70.82        | 71.53        | 72.68        | 73.32        | 73,77        |
| 76 Kota Tegal                                | 71.44        | 72.20        | 72.96        | 73.55        | 73,95        |
| <b>Jawa Tengah</b>                           | <b>68.02</b> | <b>68.78</b> | <b>69.49</b> | <b>69.98</b> | <b>70,52</b> |

Sumber: BPS Provinsi Jawa Tengah

Source: BPS-Statistics of Jawa Tengah Province

## PERBANDINGAN ANTAR KABUPATEN/KOTA

## Jumlah Penduduk Miskin Menurut Kabupaten/Kota di Jawa Tengah, 2013-2017

**Tabel** 13.1.9 *Number of Poor People by Regency/City in Jawa Tengah Province, 2013-2017*

| Kabupaten/Kota<br><i>Regency/City</i> | Jumlah Penduduk Miskin (000) |                 |                 |                 |                 |
|---------------------------------------|------------------------------|-----------------|-----------------|-----------------|-----------------|
|                                       | 2013                         | 2014            | 2015            | 2016            | 2017            |
| (1)                                   | (2)                          | (3)             | (4)             | (5)             | (6)             |
| <b>Kabupaten/Regency</b>              |                              |                 |                 |                 |                 |
| 01 Kab. Cilacap                       | 255.70                       | 239.75          | 243.47          | 240.24          | 238.30          |
| 02 Kab. Banyumas                      | 296.80                       | 283.48          | 285.85          | 283.90          | 283.20          |
| 03 Kab. Purbalingga                   | 181.10                       | 176.04          | 176.49          | 171.78          | 171.90          |
| 04 Kab. Banjarnegara                  | 166.80                       | 159.48          | 165.36          | 158.20          | 156.80          |
| 05 Kab. Kebumen                       | 251.10                       | 242.31          | 241.94          | 235.90          | 233.40          |
| 06 Kab. Purworejo                     | 109.00                       | 102.11          | 101.25          | 99.07           | 98.60           |
| 07 Kab. Wonosobo                      | 170.10                       | 165.83          | 166.41          | 160.12          | 159.20          |
| 08 Kab. Magelang                      | 171.00                       | 160.48          | 162.38          | 158.86          | 157.20          |
| 09 Kab. Boyolali                      | 126.50                       | 118.58          | 119.97          | 116.98          | 116.40          |
| 10 Kab. Klaten                        | 179.50                       | 168.18          | 172.30          | 168.01          | 165.00          |
| 11 Kab. Sukoharjo                     | 84.10                        | 78.85           | 79.94           | 78.91           | 76.70           |
| 12 Kab. Wonogiri                      | 132.20                       | 123.85          | 122.98          | 124.83          | 123.00          |
| 13 Kab. Karanganyar                   | 114.40                       | 107.29          | 106.43          | 107.66          | 106.80          |
| 14 Kab. Sragen                        | 139.00                       | 130.28          | 130.42          | 126.76          | 124.00          |
| 15 Kab. Grobogan                      | 199.00                       | 186.53          | 184.49          | 184.14          | 181.00          |
| 16 Kab. Blora                         | 123.80                       | 115.98          | 115.05          | 113.94          | 111.90          |
| 17 Kab. Rembang                       | 128.00                       | 119.99          | 119.11          | 115.49          | 115.20          |
| 18 Kab. Pati                          | 157.90                       | 148.05          | 147.05          | 144.20          | 141.70          |
| 19 Kab. Kudus                         | 70.10                        | 65.80           | 64.10           | 64.19           | 64.40           |
| 20 Kab. Jepara                        | 106.90                       | 100.48          | 100.61          | 100.32          | 99.00           |
| 21 Kab. Demak                         | 172.50                       | 162.00          | 160.89          | 158.84          | 152.60          |
| 22 Kab. Semarang                      | 83.20                        | 79.76           | 81.25           | 80.72           | 79.70           |
| 23 Kab. Temanggung                    | 91.10                        | 85.53           | 87.45           | 87.09           | 86.80           |
| 24 Kab. Kendal                        | 117.70                       | 110.48          | 109.27          | 107.81          | 106.10          |
| 25 Kab. Batang                        | 87.50                        | 82.12           | 83.53           | 82.56           | 81.50           |
| 26 Kab. Pekalongan                    | 116.50                       | 109.27          | 112.07          | 113.31          | 111.60          |
| 27 Kab. Pemasang                      | 246.80                       | 236.98          | 235.53          | 227.08          | 225.00          |
| 28 Kab. Tegal                         | 149.80                       | 140.31          | 143.54          | 144.22          | 141.80          |
| 29 Kab. Brebes                        | 367.90                       | 355.12          | 352.01          | 347.98          | 343.50          |
| <b>Kota/City</b>                      |                              |                 |                 |                 |                 |
| 71 Kota Magelang                      | 11.80                        | 11.00           | 10.92           | 10.64           | 10.60           |
| 72 Kota Surakarta                     | 59.70                        | 55.92           | 55.71           | 55.91           | 54.90           |
| 73 Kota Salatiga                      | 11.50                        | 10.79           | 10.62           | 9.73            | 9.60            |
| 74 Kota Semarang                      | 86.70                        | 84.68           | 84.27           | 83.59           | 80.90           |
| 75 Kota Pekalongan                    | 24.10                        | 23.62           | 24.06           | 23.65           | 22.50           |
| 76 Kota Tegal                         | 21.60                        | 20.94           | 20.31           | 20.26           | 20.10           |
| <b>Jawa Tengah</b>                    | <b>4 811.40</b>              | <b>4 561.85</b> | <b>4 577.03</b> | <b>4 506.89</b> | <b>4 450.90</b> |

Sumber/Source : BPS Province Jawa Tengah/Statistics of Jawa Tengah

## REGENCY/CITY COMPARISON

### Persentase Penduduk Miskin Menurut Kabupaten/Kota di Jawa Tengah, 2013-2017

**Tabel 13.1.10** Percentage of Poor People by Regency/City in Jawa Tengah Province, 2013-2017

| Kabupaten/Kota<br>Regency/City | 2013         | 2014         | 2015         | 2016         | 2017         |
|--------------------------------|--------------|--------------|--------------|--------------|--------------|
| (1)                            | (2)          | (3)          | (4)          | (5)          | (6)          |
| <b>Kabupaten/Regency</b>       |              |              |              |              |              |
| 01 Kab. Cilacap                | 15.24        | 14.21        | 14.39        | 14.12        | 13.94        |
| 02 Kab. Banyumas               | 18.44        | 17.45        | 17.52        | 17.23        | 17.05        |
| 03 Kab. Purbalangga            | 20.53        | 19.75        | 19.70        | 18.98        | 18.80        |
| 04 Kab. Banjarnegara           | 18.71        | 17.77        | 18.37        | 17.46        | 17.21        |
| 05 Kab. Kebumen                | 21.32        | 20.50        | 20.44        | 19.86        | 19.60        |
| 06 Kab. Purworejo              | 15.44        | 14.41        | 14.27        | 13.91        | 13.81        |
| 07 Kab. Wonosobo               | 22.08        | 21.42        | 21.45        | 20.53        | 20.32        |
| 08 Kab. Magelang               | 13.96        | 12.98        | 13.07        | 12.67        | 12.42        |
| 09 Kab. Boyolali               | 13.27        | 12.36        | 12.45        | 12.09        | 11.96        |
| 10 Kab. Klaten                 | 15.60        | 14.56        | 14.89        | 14.46        | 14.15        |
| 11 Kab. Sukoharjo              | 9.87         | 9.18         | 9.26         | 9.07         | 8.75         |
| 12 Kab. Wonogiri               | 14.02        | 13.09        | 12.98        | 13.12        | 12.90        |
| 13 Kab. Karanganyar            | 13.58        | 12.62        | 12.46        | 12.49        | 12.28        |
| 14 Kab. Sragen                 | 15.93        | 14.87        | 14.86        | 14.38        | 14.02        |
| 15 Kab. Grobogan               | 14.87        | 13.86        | 13.68        | 13.57        | 13.27        |
| 16 Kab. Blora                  | 14.64        | 13.66        | 13.52        | 13.33        | 13.04        |
| 17 Kab. Rembang                | 20.97        | 19.50        | 19.28        | 18.54        | 18.35        |
| 18 Kab. Pati                   | 12.94        | 12.06        | 11.95        | 11.65        | 11.38        |
| 19 Kab. Kudus                  | 8.62         | 7.99         | 7.73         | 7.65         | 7.59         |
| 20 Kab. Jepara                 | 9.23         | 8.55         | 8.50         | 8.35         | 8.12         |
| 21 Kab. Demak                  | 15.72        | 14.60        | 14.44        | 14.10        | 13.41        |
| 22 Kab. Semarang               | 8.51         | 8.05         | 8.15         | 7.99         | 7.78         |
| 23 Kab. Temanggung             | 12.42        | 11.55        | 11.76        | 11.60        | 11.46        |
| 24 Kab. Kendal                 | 12.68        | 11.80        | 11.62        | 11.37        | 11.10        |
| 25 Kab. Batang                 | 11.96        | 11.13        | 11.27        | 11.04        | 10.80        |
| 26 Kab. Pekalongan             | 13.51        | 12.57        | 12.84        | 12.90        | 12.61        |
| 27 Kab. Pemalang               | 19.27        | 18.44        | 18.30        | 17.58        | 17.37        |
| 28 Kab. Tegal                  | 10.58        | 9.87         | 10.09        | 10.10        | 9.90         |
| 29 Kab. Brebes                 | 20.82        | 20.00        | 19.79        | 19.47        | 19.14        |
| <b>Kota/City</b>               |              |              |              |              |              |
| 71 Kota Magelang               | 9.80         | 9.14         | 9.05         | 8.79         | 8.75         |
| 72 Kota Surakarta              | 11.74        | 10.95        | 10.89        | 10.88        | 10.65        |
| 73 Kota Salatiga               | 6.40         | 5.93         | 5.80         | 5.24         | 5.07         |
| 74 Kota Semarang               | 5.25         | 5.04         | 4.97         | 4.85         | 4.62         |
| 75 Kota Pekalongan             | 8.26         | 8.02         | 8.09         | 7.92         | 7.47         |
| 76 Kota Tegal                  | 8.84         | 8.54         | 8.26         | 8.20         | 8.11         |
| <b>Jawa Tengah</b>             | <b>14.44</b> | <b>13.58</b> | <b>13.58</b> | <b>13.27</b> | <b>13.01</b> |

Sumber/Source : BPS Province Jawa Tengah/Statistics of Jawa Tengah



Sensus  
Penduduk  
2020

# DATA

MENCERDASKAN BANGSA

— *Enlighten The Nation* —

<https://jeparakab.bps.go.id>



**Badan Pusat Statistik Kabupaten Jepara**  
**BPS-Statistics of Jepara Regency**

Jl. Ratu Kalinyamat Jepara (59419), Telp/Fax : (0291) 591119

Homepage: <http://jeparakab.bps.go.id> Email : [bps3320@bps.go.id](mailto:bps3320@bps.go.id)

