

# KABUPATEN TOJO UNA-UNA DALAM ANGKA

*Tojo Una-Una Regency in Figures*

# 2020



**BADAN PUSAT STATISTIK  
KABUPATEN TOJO UNA-UNA**  
*BPS - Statistics of Tojo Una-Una Regency*

# KABUPATEN TOJO UNA-UNA DALAM ANGKA

*Tojo Una-Una Regency in Figures*

# 2020



**KABUPATEN TOJO UNA-UNA DALAM ANGKA**  
***Tojo Una-Una Regency in Figures***  
**2020**

ISSN: 2715-2855

No. Publikasi/*Publication Number*: 72090.2001

Katalog /*Catalog*: 1102001.7209

Ukuran Buku/*Book Size*: 14,8 cm x 21 cm

Jumlah Halaman/*Number of Pages* : xxxii + 246 hal/*pages*

Naskah/*Manuscript*:

BPS Kabupaten Tojo Una-Una

*BPS-Statistics of Tojo Una-Una Regency*

Penyunting/*Editor*:

BPS Kabupaten Tojo Una-Una

*BPS-Statistics of Tojo Una-Una Regency*

Gambar Kover/*Cover Design*:

BPS Kabupaten Tojo Una-Una

*BPS-Statistics of Tojo Una-Una Regency*

Ilustrasi Kover/*Cover Illustration*:

Teluk Tomini

*Gulf of Tomini*

Diterbitkan oleh/*Published by*:

©BPS Kabupaten Tojo Una-Una/*BPS-Statistics of Tojo Una-Una Regency*

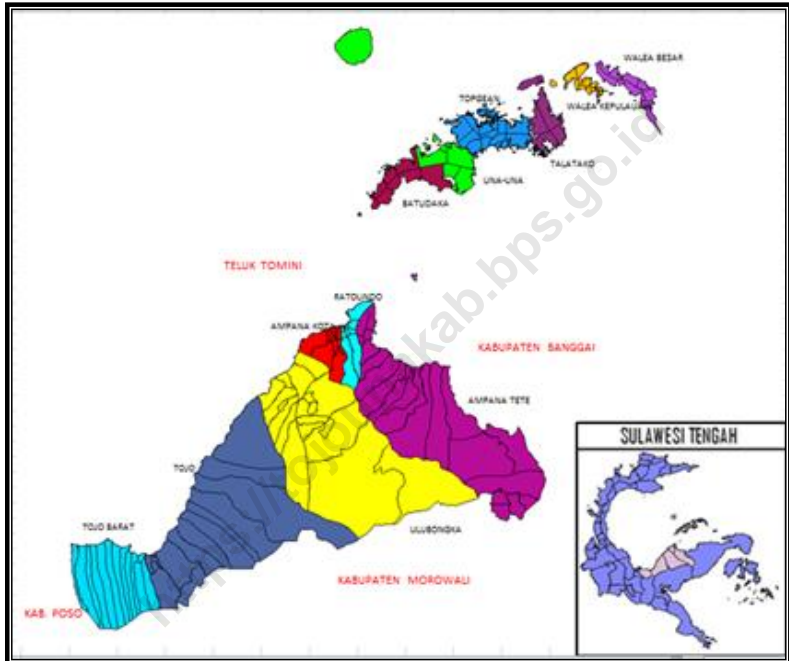
Dicetak oleh/*Printed by*:

UD. RIO

Dilarang mengumumkan, mendistribusikan, mengomunikasikan, dan/atau menggandakan sebagian atau seluruh isi buku ini untuk tujuan komersil tanpa izin tertulis dari Badan Pusat Statistik.

*Prohibited to announce, distribute, communicate, and/or copy part or all of this book for commercial purpose without permission from BPS-Statistics Indonesia.*

**PETA WILAYAH TOJO UNA-UNA**  
**MAP OF TOJO UNA-UNA**





**KEPALA BPS KABUPATEN TOJO UNA-UNA**  
**CHIEF STATISTICIAN OF TOJO UNA-UNA REGENCY**



**ABD. SAMAD KADIM, S.Si.**





## KATA PENGANTAR

Buku Kabupaten Tojo Una-Una Dalam Angka 2020 menyajikan statistik penduduk, ketenagakerjaan, statistik konsumsi dan pengeluaran rumah tangga, pendapatan regional, serta informasi tentang keadaan geografi, iklim, dan pemerintahan.

Data-data statistik yang disajikan merupakan hasil pengumpulan data sekunder dari berbagai instansi dan hasil pengolahan beberapa survei dan sensus yang telah dilaksanakan oleh Badan Pusat Statistik. Dengan terbitnya publikasi ini, diharapkan dapat memberikan informasi kepada pengguna data sebagai bahan monitoring, evaluasi dan penetapan kebijaksanaan pembangunan.

Buku ini dapat diterbitkan berkat kerja sama dan bantuan dari berbagai pihak baik pemerintah maupun swasta. Untuk itu kami ucapkan terima kasih yang sebesar-besarnya, semoga kerja sama ini dapat lebih ditingkatkan pada masa-masa yang akan datang.

Meskipun buku ini telah dipersiapkan dengan sebaik-baiknya, namun masih banyak terdapat kelemahan dan kekurangan, untuk itu saran dan kritik yang konstruktif dari semua pihak senantiasa kami harapkan guna kesempurnaan pada penerbitan yang akan datang. Kritik dan saran dapat dialamatkan ke: [bps7209@bps.go.id](mailto:bps7209@bps.go.id).

Ampana, April 2020  
Kepala BPS Kabupaten Tojo Una-Una

Abd. Samad Kadim, S. Si.  
NIP. 19621224 198302 1 001





## PREFACE

*Tojo Una-Una Regency In Figures 2020* presenting population statistics, employment statistics and the consumption expenditure of households, regional income, and information about geographic, climate, and governance.

Statistical data which presented are the result of collecting secondary data from various institutions and the processing of some surveys and censuses that have been conducted by the Central Bureau of Statistics. With the release of this publication, is expected to provide information to the users of the data as a monitoring, evaluation and determination of development policies.

The release of this publication has been made possible due to the assistance and contributions of various government institutions and private organizations. To all parties who have been involved in the preparation of this publication, I would like to express my high appreciation and gratitude. Hopefully this cooperation can be further enhanced in the days to come.

Although this book has been prepared as well as possible, but there are still many weaknesses and shortcomings, we always expect the advice and constructive criticism from all sides for the perfection of the upcoming publication. The Advice and constructive criticism can be send to : [bps7209@bps.go.id](mailto:bps7209@bps.go.id).

Ampana, April 2020  
Chief Statistician of Tojo Una-Una Regency

Abd. Samad Kadim, S. Si.  
NIP. 19621224 198302 1 001

## DAFTAR ISI / CONTENTS

|  | Halaman<br><i>Page</i> |
|--|------------------------|
| Kata Pengantar/ <i>Preface</i> .....   | vii                    |
| Daftar Isi/ <i>Contents</i> .....  | ix                     |
| Daftar Tabel/ <i>List of Tables</i> .....  | xi                     |
| Daftar Gambar/ <i>List of Figures</i> .....  | xxv                    |
| Penjelasan Umum/ <i>Explanatory Notes</i> .....  | xxvii                  |
| Daftar Singkatan/ <i>List of Abbreviations</i> .....   | xxix                   |
| Statistik Kunci/ <i>Key Statistics</i> .....   | xxxii                  |
| <br>   |                        |
| 1. Geografi dan Iklim/ <i>Geography and Climate</i> .....  | 1                      |
| 2. Pemerintahan/ <i>Government</i> .....   | 11                     |
| 3. Penduduk dan Ketenagakerjaan/ <i>Population and Employment</i> .....  | 27                     |
| 4. Sosial dan Kesejahteraan Rakyat/ <i>Social and Welfare</i> .....  | 47                     |
| 5. Pertanian, Kehutanan, Peternakan, dan Perikanan/ <i>Agriculture, Forestry, Livestock, and Fishery</i> ..... | 109                    |
| 6. Pertambangan dan Energi/ <i>Mining and Energy</i> .....   | 157                    |
| 7. Perdagangan/ <i>Trade</i> .....   | 165                    |
| 8. Pariwisata/ <i>Tourism</i> .....  | 177                    |
| 9. Transportasi dan Komunikasi/ <i>Transportation and Communication</i> .....                                  | 183                    |
| 10. Pengeluaran Penduduk dan Komsumsi Makanan/ <i>Population Expenditure and Food Consumption</i> .....        | 191                    |
| 11. Produk Domestik Regional Bruto/ <i>Gross Domestic Regional Product</i> .....                               | 199                    |
| 12. Perbandingan antar Kabupaten/Kota/ <i>Regency/Municipal Comparison</i> .....                               | 239                    |



## DAFTAR TABEL/LIST OF TABLES

|   | Halaman<br><i>Page</i> |
|---|------------------------|
| <b>1. GEOGRAFI DAN IKLIM/GEOGRAPHY AND CLIMATE .....</b>  | <b>1</b>               |
| <b>1.1 KEADAAN GEOGRAFI .....</b>   | <b>8</b>               |
| <b>GEOGRAPHY CONDITION .....</b>  | <b>8</b>               |
| 1.1.1 Luas Daerah, Persentase terhadap Luas Kabupaten/ Kota, Jumlah Pulau, Tinggi Wilayah dan Jarak ke Ibukota Kabupaten Menurut Kecamatan, 2019..... | 8                      |
| <i>Total Area Percentage to Tegency/Municipality, Number of Islands, Altitude, Distance to The Capital by Subdistrict, 2019 .....</i>                 | <i>8</i>               |
| <b>2. PEMERINTAHAN/GOVERNMENT .....</b>   | <b>11</b>              |
| <b>2.1 WILAYAH ADMINISTRATIF .....</b>  | <b>17</b>              |
| <b>ADMINISTRATIVE AREA .....</b>  | <b>17</b>              |
| 2.1.1 Jumlah Desa1/Kelurahan Menurut Kecamatan, 2015-2019.....  | 17                     |
| <i>Number of Villages1/Kelurahan by Subdistrict, 2015-2019 .....</i>  | <i>17</i>              |
| <b>2.2 SUMBER DAYA MANUSIA.....</b>   | <b>18</b>              |
| <b>HUMAN RESOURCES .....</b>  | <b>18</b>              |
| 2.2.1 Jumlah Pegawai Negeri Sipil Menurut Jabatan dan Jenis Kelamin, Desember 2018 dan Desember 2019 .....  | 18                     |
| <i>Number of Civil Servants by Occupation and Sex, Desember 2018 dan Desember 2019 .....</i>  | <i>18</i>              |
| 2.2.2 Jumlah Pegawai Negeri Sipil Menurut Tingkat Pendidikan dan Jenis Kelamin Desember 2018 dan Desember 2019 .....                                  | 20                     |
| <i>Number of Civil Servants by Educational Level and Sex December 2018 and December 2019 .....</i>  | <i>20</i>              |
| 2.2.3 Jumlah Pegawai Negeri Sipil Menurut Tingkat Kepangkatan dan Jenis Kelamin Desember 2018 dan Desember 2019 .....                                 | 22                     |
| <i>Number of Civil Servants by Hierarchy and Sex, December 2018 and December 2019 .....</i>   | <i>22</i>              |
| <b>2.3 DEWAN PERWAKILAN DAERAH .....</b>  | <b>18</b>              |
| <b>THE REGIONAL HOUSE OF REPRESENTATIVE.....</b>  | <b>18</b>              |
| 2.3.1 Jumlah Anggota Dewan Perwakilan Rakyat Daerah Menurut Partai Politik dan Jenis Kelamin di Kabupaten Tojo Una-Una .....                          | 24                     |

|            |  |           |
|------------|--|-----------|
|            | <i>Number of Members of The Regional House of Representatives by Political Parties and Sex in Tojo UnaUna Regency, 2019</i> .....  | 24        |
| 2.2.2      | Jumlah Anggota Dewan Perwakilan Rakyat Daerah Menurut Partai Politik dan Tingkat Pendidikan di Kabupaten Tojo Una-Una, 2019.....<br><i>Number of Members of The Regional House of Representatives by Political Parties and Educational in Tojo Una-Una Regency, 2019</i> ..... | 25        |
| 2.2.3      | Jumlah Keputusan Dewan Perwakilan Rakyat Daerah di Kabupaten Tojo Una-Una, 2019 .....  | 26        |
|            | <i>Number of Acts of The Regional House of Representatives in Tojo Una-Una Regency, 2019</i> .....   | 26        |
| <b>3.</b>  | <b>PENDUDUK DAN KETENAGAKERJAAN/POPULATION AND EMPLOYMENT</b> .....  | <b>27</b> |
| <b>3.1</b> | <b>PENDUDUK.....</b>   | <b>36</b> |
|            | <b>POPULATION.....</b>   | <b>36</b> |
| 3.1.1      | Penduduk, Laju Pertumbuhan Penduduk, Distribusi Persentase Penduduk, Kepadatan Penduduk, Rasio Jenis Kelamin Penduduk Menurut Kecamatan, (nSP) dan (n) .....   | 36        |
|            | <i>Population, Population Growth Rate, Percentage Distribution of Population, Population Density, and Population Sex Ratio by Subdistrict, (nSP) and (n)</i> .....   | 36        |
| <b>3.2</b> | <b>KETENAGAKERJAAN .....</b>   | <b>41</b> |
|            | <b>EMPLOYMENT .....</b>  | <b>41</b> |
| 3.2.1      | Jumlah Penduduk Berumur 15 Tahun Keatas Menurut Jenis Kegiatan Selama Seminggu yang Lalu dan Jenis Kelamin di Kabupaten Tojo Una-Una, 2019 .....   | 41        |
|            | <i>Population Aged 15 Years and Over Type of Activity During The Previous Week and Sex in Tojo Una-Una, 2019</i> .....   | 41        |
| 3.2.2      | Jumlah Penduduk Berumur 15 Tahun Keatas Menurut Pendidikan Tertinggi yang ditamatkan dan Jenis Kegiatan Selama Seminggu yang Lalu di Kabupaten Tojo Una-Una, 2019 .....  | 42        |
|            | <i>Population Aged 15 Years and Over Type of Activity During The Previous Week and Sex in Tojo Una-Una, 2019</i> .....   | 42        |
| 3.2.3      | Jumlah Penduduk Berumur 15 Tahun Keatas Menurut Pendidikan Tertinggi yang ditamatkan dan Jenis Kegiatan Selama Seminggu yang   |           |

|  | Halaman<br>Page |
|--|-----------------|
| Lalu di Kabupaten Tojo Una-Una, 2019 .....   | 43              |
| <i>Population Aged 15 Years and Over by Educational Attainment and Type of Activity During The Previous Week in Tojo Una-Una Regency, 2019 .....</i>                 | <i>43</i>       |
| 3.2.4 Jumlah Penduduk Berumur 15 Tahun Keatas yang Bekerja Selama Seminggu yang Lalu Menurut Pekerjaan Utama dan Jenis Kelamin di Kabupaten Tojo Una-Una, 2019 ..... | 44              |
| <i>Population Aged 15 Years and Over Who Worked During the Previous Week by Main Employment Status and Sex in Tojo Una-Una Regency, 2019 ..</i>                      | <i>44</i>       |
| 3.2.5 Jumlah Pencari Kerja Terdaftar Menurut Tingkat Pendidikan Tertinggi yang Ditamatkan dan Jenis Kelamin di Kabupaten Tojo Una-Una, 2019 .....                    | 45              |
| <i>Number of Registered Job Applicants by Educational Attainment and Sex in Tojo Una-Una Regency, 2019 .....</i>   | <i>45</i>       |
| 3.2.6 Jumlah Pencari Kerja Terdaftar Menurut Bulan dan Tingkat Pendidikan Tertinggi yang Ditamatkan dan Jenis Kelamin di Kabupaten Tojo Una-Una, 2019 .....          | 46              |
| <i>Number of Registered Job Applicants by Month and Educational Attainment and Sex in Tojo Una-Una Regency, 2019 .....</i>   | <i>41</i>       |
| <br>   |                 |
| <b>4. SOSIAL DAN KESEJAHTERAAN RAKYAT/SOCIAL AND WELFARE .....</b>   | <b>47</b>       |
| <b>4.1 PENDIDIKAN .....</b>  | <b>58</b>       |
| <b>EDUCATION .....</b>   | <b>58</b>       |
| 4.1.1 Jumlah Sekolah, Guru, dan Murid Taman Kanak-Kanak (TK) di Bawah Kementerian Pendidikan dan Kebudayaan Menurut Kecamatan, (2019/2020).....                      | 58              |
| <i>Number of Schools, Teachers, and Pupils in Kindergarten Under The Ministry of Education and Culture by Subdistrict, (2019/2020) .....</i>                         | <i>58</i>       |
| 4.1.2 Jumlah Sekolah, Guru, dan Murid Raudatul Athfal (RA) di Bawah Kementerian Agama Menurut Kecamatan, (2019/2020).....  | 61              |
| <i>Number of Schools, Teachers, and Pupils in Raudatul Athfal (RA) Under The Ministry of Religious Affairs by Subdistrict, (2019/2020) .....</i>                     | <i>61</i>       |
| 4.1.3 Jumlah Sekolah, Guru, dan Murid Sekolah Dasar (SD) di Bawah Kementerian Pendidikan dan Kebudayaan Menurut Kecamatan, (2019/2020).....                          | 62              |

|            |   |           |
|------------|---|-----------|
|            | <i>Number of Schools, Teachers, and Pupils in Primary Schools Under The Ministry of Education and Culture by Subdistrict, (2019/2020)</i> .....         | 62        |
| 4.1.4      | Jumlah Sekolah, Guru, dan Murid Madrasah Ibtidaiyah (MI) di Bawah Kementerian Agama Menurut Kecamatan, (2019/2020).....                                 | 65        |
|            | <i>Number of Schools, Teachers, and Pupils in Madrasah Ibtidaiyah (MI) Under The Ministry of Religious Affairs by Subdistrict, (2019/2020)</i> .....    | 65        |
| 4.1.5      | Jumlah Sekolah, Guru, dan Murid Sekolah Menengah Pertama (SMP) di Bawah Kementerian Pendidikan dan Kebudayaan Menurut Kecamatan, (2019/2020).....       | 68        |
|            | <i>Number of Schools, Teachers, and Pupils in Junior High Schools Under The Ministry of Education and Culture by Subdistrict, (2019/2020)</i> .....     | 68        |
| 4.1.6      | Jumlah Sekolah, Guru, dan Murid Madrasah Tsanawiyah (MTs) di Bawah Kementerian Agama Menurut Kecamatan, (2019/2020).....                                | 71        |
|            | <i>Number of Schools, Teachers, and Pupils in Madrasah Tsanawiyah (MTs) Under The Ministry of Religious Affairs by Subdistrict, (2019/2020)</i> .....   | 71        |
| 4.1.7      | Jumlah Sekolah, Guru, dan Murid Sekolah Menengah Atas (SMA) di Bawah Kementerian Pendidikan dan Kebudayaan Menurut Kecamatan, (2019/2020).....          | 74        |
|            | <i>Number of Schools, Teachers, and Pupils in Senior High Schools Under The Ministry of Education and Culture by Subdistrict, (2019/2020)</i> .....     | 74        |
| 4.1.8      | Jumlah Sekolah, Guru, dan Murid Sekolah Menengah Kejuruan (SMK) di Bawah Kementerian Pendidikan dan Kebudayaan Menurut Kecamatan, (2019/2020).....      | 77        |
|            | <i>Number of Schools, Teachers, and Pupils in Vocational High Schools Under The Ministry of Education and Culture by Subdistrict, (2019/2020)</i> ..... | 77        |
| 4.1.9      | Jumlah Sekolah, Guru, dan Murid Madrasah Aliyah (MA) di Bawah Kementerian Agama Menurut Kecamatan, (2019/2020).....                                     | 80        |
|            | <i>Number of Schools, Teachers, and Pupils in Madrasah Aliyah (MA) Under the Ministry of Religious Affairs by Subdistrict, (n-1/n)</i> .....            | 80        |
| 4.1.10     | Jumlah Desa1 /Kelurahan yang Memiliki Fasilitas Sekolah Menurut Kecamatan dan Tingkat Pendidikan, 2011–2018.....  | 83        |
|            | <i>Number of Villages1 Having Educational Facilities by Subdistrict and Educational Level, 2011-2018</i> .....  | 69        |
| <b>4.2</b> | <b>KESEHATAN</b> .....  | <b>88</b> |
|            | <b>HEALTH</b> .....   | <b>88</b> |

|   | Halaman<br>Page |
|---|-----------------|
| 4.2.1 Jumlah Desa <sup>1</sup> /Kelurahan Yang Memiliki Sarana Kesehatan Menurut Kecamatan, 2011-2018 .....   | 88              |
| <i>Number of Villages<sup>1</sup> Having Health Facilities by Subdistrict, 2011-2018 .....</i>  | 88              |
| 4.2.2 Jumlah Tenaga Kesehatan Menurut Kecamatan, 2019.....  | 94              |
| <i>Number of Medical Personnel by Subdistrict, 2019.....</i>  | 94              |
| 4.2.3 Persentase Penduduk yang Mempunyai Keluhan Kesehatan Selama Sebulan Terakhir Menurut Kecamatan, 2014-2019.....  | 95              |
| <i>Percentage of People Who Had Health Complaint During a Month Prior to The Survey by Subdistrict, 2014-2019.....</i>  | 95              |
| 4.2.4 Jumlah Rumah Sakit Umum, Rumah Sakit Khusus, Rumah Sakit/Rumah Bersalin, Puskesmas, Klinik/Balai Kesehatan, Posyandu, dan Polindes Menurut Kecamatan, 2018 dan 2019.....                          | 96              |
| <i>Number of General Hospital, Special Hospital, Maternity Hospital and Public Health Center, Medical Clinic, Integrated Service Post, Village maternity Cottage by Subdistrict, 2018 and 2019.....</i> | 96              |
| <b>4.3 AGAMA DAN SOSIAL LAINNYA .....</b>   | <b>99</b>       |
| <b>RELIGION AND OTHER SOCIAL AFFAIRS .....</b>  | <b>99</b>       |
| 4.3.2 Jumlah Tempat Peribadatan Menurut Kecamatan, 2019.....  | 99              |
| <i>Number of Places of Worship by Subdistrict and Religion, 2019.....</i>   | 99              |
| 4.3.3 Jumlah Jemaah Haji yang Diberangkatkan ke Tanah Suci Mekah dari Kabupaten Tojo Una-Una, 2016-2019 .....   | 100             |
| <i>Number of Hajj pilgrims dispatched to the Holy Land of Mecca from Tojo Una-Una Regency, 2016-2019 .....</i>  | 100             |
| 4.3.4 Jumlah Nikah Menurut Kecamatan di Kabupaten Tojo Una-Una, 2016-2019 .....   | 101             |
| <i>Number of Marriage by District in Tojo Una-Una Regency, 2016-2019..</i>  | 101             |
| 4.3.5 Jumlah Desa <sup>1</sup> /Kelurahan yang Mengalami Bencana Alam <sup>2</sup> Menurut Kecamatan, 2011-2018 .....   | 102             |
| <i>Number of Villages<sup>1</sup> that Had Natural Disaster<sup>2</sup> by Subdistrict, 2011-2018.....</i>  | 102             |
| 4.3.6 Jumlah Kejadian Bencana Alam di Kabupaten Tojo UnaUna, 2019....   | 105             |
| <i>Number of Natural Disasters in Tojo Una-Una Regency, 2019.....</i>   | 105             |



|  | Halaman<br>Page |
|--|-----------------|
| 4.3.7 Jumlah Korban akibat Bencana Alam di Kabupaten Tojo Una-Una, 2019 .....  | 106             |
| <i>Natural Disaster Victims in Tojo Una-Una Regency, 2019</i> .....  | 106             |
| 4.3.8 Jumlah Kerusakan Rumah Akibat Bencana Alam menurut Jenis Bencana Alam dan Kecamatan di Kabupaten Tojo Una-Una, 2019 .....            | 107             |
| <i>Amount of Damage to Houses Due to Natural Disasters by Type of Natural Disaster and Subdistrict in Tojo Una-Una Regency, 2019</i> ..... | 107             |
| 4.3.9 Jumlah Tindak Pidana Menurut Jenisnya di Kabupaten Tojo Una-Una, 2017-2019 .....   | 108             |
| <i>Number of Criminal Acts by Type in Tojo Una-Una District, 2017-2019</i> .   | 108             |
| <b>5. PERTANIAN, KEHUTANAN, PETERNAKAN, DAN PERIKANAN/<br/>AGRICULTURE, FORESTRY, LIVESTOCK, AND FISHERY .....</b>                         | <b>109</b>      |
| <b>5.1 PERTANIAN, KEHUTANAN, PETERNAKAN, DAN PERIKANAN ...<br/>AGRICULTURE, FORESTRY, LIVESTOCK, AND FISHERY .....</b>                     | <b>117</b>      |
| 5.1.1 Luas Panen, Produktivitas, dan Produksi Padi Menurut Kecamatan di Kabupaten Tojo Una-Una, 2019 .....                                 | 117             |
| <i>Harvested Area, Productivity, dan Production of Paddy by Subdistrict in Tojo Una-Una Regency, 2019</i> .....                            | 117             |
| 5.1.2 Produksi Padi <sup>1</sup> dan Beras Menurut Kecamatan di Kabupaten Tojo Una-Una, 2019 .....   | 118             |
| <i>Paddy and Rice Production<sup>1</sup> by Subdistrict in Tojo Una-Una Regency, 2019</i> .....  | 118             |
| 5.1.3 Produksi Jagung dan Kedelai Menurut Kecamatan di Kabupaten Tojo Una-Una, 2019 .....  | 119             |
| <i>Production of Maize and Soybeans by Subdistrict in Tojo Una-Una Regency, 2019</i> .....   | 119             |
| <b>5.2 HORTIKULTURA .....</b>  | <b>120</b>      |
| <b>HORTICULTURE.....</b>   | <b>120</b>      |
| 5.2.1 Luas Panen Tanaman Sayuran Menurut Kecamatan dan Jenis Tanaman (ha), 2018 dan 2019 .....   | 120             |
| <i>Harvested Area of Vegetables by Subdistrict and Kind of Plant (ha), 2018 and 2019</i> .....   | 120             |

|        | Halaman<br>Page   |
|--------|---|
| 5.2.2  | Produksi Tanaman Sayuran Menurut Kecamatan dan Jenis Tanaman (ton), 2018 dan 2019 ..... 123<br><i>Production of Vegetables by Subdistrict and Kind of Plant (ton), 2018 and 2019..... 123</i>                                       |
| 5.2.3  | Luas Panen Tanaman Sayuran dan Buah–Buahan Semusim Menurut Jenis Tanaman (ha), 2016–2019 ..... 126<br><i>Harvested Area of Seasonal Vegetables and Fruits by Kind of Plant (ha), 2016–2019 ..... 126</i>                            |
| 5.2.4  | Produksi Tanaman Sayuran dan Buah–Buahan Semusim Menurut Jenis Tanaman (ton), 2016–2019 ..... 127<br><i>Production of Seasonal Vegetables and Fruits by Kind of Plant (ha), 2016–2019..... 127</i>                                  |
| 5.2.5  | Luas Panen Tanaman Biofarmaka Menurut Kecamatan dan Jenis Tanaman (m <sup>2</sup> ), 2018 dan 2019 ..... 128<br><i>Harvested Area of Medicinal Plants by Subdistrict and Kind of Plant (m<sup>2</sup>), 2018 and 2019 ..... 128</i> |
| 5.2.6  | Produksi Tanaman Biofarmaka Menurut Kecamatan dan Jenis Tanaman (kg), 2018 and 2019..... 130<br><i>Production of Medicinal Plants by Subdistrict and Kind of Plant (kg) 2018 and 2019 ..... 130</i>                                 |
| 5.2.7  | Luas Panen Tanaman Biofarmaka Menurut Jenis Tanaman (m <sup>2</sup> ), 2016–2019 ..... 132<br><i>Harvested Area of Medicinal Plants by Kind of Plant (m<sup>2</sup>), 2016-2019... 132</i>  |
| 5.2.8  | Produksi Tanaman Biofarmaka Menurut Jenis Tanaman (kg), 2016–2019 ..... 133<br><i>Production of Medicinal Plants by Kind of Plant (kg), 2016-2019..... 133</i>  |
| 5.2.9  | Luas Panen Tanaman Hias Menurut Kecamatan dan Jenis Tanaman (m <sup>2</sup> ), 2018-2019 ..... 134<br><i>Harvested Area of Ornamental Plants by Subdistrict and Kind of Plant (m<sup>2</sup>), 2018-2019..... 134</i>               |
| 5.2.10 | Produksi Tanaman Hias Menurut Kecamatan dan Jenis Tanaman (tangkai), 2018-2019..... 136<br><i>Production of Ornamental Plants by Subdistrict and Kind of Plant (stalks), 2018-2019 ..... 136</i>                                    |

|  | Halaman<br>Page |
|--|-----------------|
| 5.2.11 Luas Panen Tanaman Hias Menurut Jenis Tanaman (m <sup>2</sup> ), 2016-2019<br><i>Harvested Area of Ornamental Plants by Kind of Plant (m<sup>2</sup>), 2016-2019</i> .....                            | 138<br>138      |
| 5.2.12 Produksi Tanaman Hias Menurut Jenis Tanaman (tangkai),<br>2016-2019.....<br><i>Production of Ornamental Plants by Kind of Plant (stalks),<br/>2016-2019</i> .....                                     | 139<br>139      |
| 5.2.13 Produksi Buah-buahan Menurut Kecamatan dan Jenis Tanaman (ton),<br>2018-2019.....<br><i>Production of Fruits by Subdistrict and Kind of Plant (ton), 2018-2019..</i>                                  | 140<br>140      |
| 5.2.14 Produksi Buah–Buahan dan Sayuran Tahunan Menurut Jenis Tanaman<br>(ton), 2016-2019.....<br><i>Production of Annual Fruits and Vegetables by Kind of Plant<br/>(ton), 2016-2019</i> .....              | 143<br>143      |
| <b>5.3 PERKEBUNAN</b> .....  | <b>144</b>      |
| <b>ESTATE CROPS</b> .....  | <b>144</b>      |
| 5.3.1 Luas Areal Tanaman Perkebunan Menurut Kecamatan dan<br>Jenis Tanaman (ha), 2018-2019.....<br><i>Planted Area of Estate Crops by Subdistrict and Type of<br/>Crops (ha), 2018-2019</i> .....            | 144<br>144      |
| 5.3.2 Produksi Perkebunan Menurut Kecamatan dan Jenis<br>Tanaman (ton), 2018-2019.....<br><i>Production of Estate by Subdistrict and Type of Crops (ton),<br/>2018-2019</i> .....                            | 148<br>148      |
| <b>5.4 PETERNAKAN</b> .....  | <b>152</b>      |
| <b>LIVESTOCK</b> .....   | <b>152</b>      |
| 5.4.1 Populasi Ternak Menurut Kecamatan dan Jenis Ternak di<br>Kabupaten Tojo Una-Una, 2019.....<br><i>Livestock Population by Subdistrict and Kind of Livestock in<br/>Tojo Una-Una Regency, 2019</i> ..... | 152<br>152      |
| 5.3.2 Populasi Unggas Menurut Kecamatan dan Jenis Unggas di<br>Kabupaten Tojo Una-Una, 2019.....<br><i>Poultry Population by Subdistrict and Kind of Poultry in Tojo Una-Una</i>                             | 153             |

|  | Halaman<br>Page |
|--|-----------------|
| <i>Regency, 2019</i> .....   | 153             |
| <b>5.5 PERIKANAN</b> .....   | <b>154</b>      |
| <b>FISHERY</b> .....   | <b>154</b>      |
| 5.5.1 Produksi Perikanan Tangkap Menurut Kecamatan dan Subsektor di Kabupaten Tojo Una-Una (ton), 2018/2019 .....              | 154             |
| <i>Production of Fish Capture by Subdistrict and Subsector in Tojo Una-Una Regency (ton), 2018/2019</i> .....                  | 154             |
| <b>5.6 KEHUTANAN</b> .....   | <b>155</b>      |
| <b>FORESTRY</b> .....  | <b>155</b>      |
| 5.6.1 Luas Hutan Menurut Fungsinya di Kabupaten Tojo UnaUna, 2019 ...  | 155             |
| <i>Area of Forest by Function in Tojo Una-Una Regency, 2019</i> .....  | 155             |
| 5.6.2 Produksi Hasil Hutan Menurut Jenisnya di Kabupaten Tojo Una-Una, 2015-2019.....  | 156             |
| <i>Forest Production by Kinds in Tojo Una-Una Regency, 2015-2019</i> .....   | 156             |
| <b>6. PERTAMBANGAN DAN ENERGI</b> .....  | <b>157</b>      |
| <b>MINING AND ENERGY</b> .....   | <b>157</b>      |
| 6.1 Daya Terpasang, Produksi, dan Distribusi Listrik PT. PLN (Persero) pada Cabang/Ranting PLN Menurut Kecamatan, 2019.....    | 162             |
| <i>Installed Electricity Power, Production, and Distribution of PT. PLN (Persero) at PLN Branch by Subdistrict, 2019</i> ..... | 162             |
| 6.2 Jumlah Pelanggan Listrik Menurut Kecamatan, 2015-2016 .....  | 163             |
| <i>Number of Electricity Customers by Subdistrict, 2015-2019</i> .....   | 163             |
| 6.3 Jumlah Pelanggan dan Air yang Disalurkan Menurut Kecamatan, (2019) .....   | 164             |
| <i>Number of Customers and Distributed Water by Subdistrict, (2019)</i> .....  | 164             |
| <b>7. INDUSTRI MANUFAKTUR/MANUFACTURING INDUSTRY</b> .....   | <b>165</b>      |
| 7.1 Jumlah Rumah Makan/Restoran di Kabupaten Tojo UnaUna, 2016-2019 .....  | 171             |
| <i>Number of Restaurants in Tojo Una-Una Regency, 2016-2019</i> .....  | 171             |
| 7.2 Jumlah Perusahaan Menurut Jenis Industri di KabupatenTojo Una-Una, 2018-2019 .....   | 172             |

|           |  |            |
|-----------|--|------------|
|           | <i>Number of Establishment by Type of Industry in Tojo Una-Una Regency, 2018-2019.....</i>   | 172        |
| 7.3       | Jumlah Pedagang Menurut Kecamatan di Kabupaten Tojo Una-Una, 2019 .....  | 173        |
|           | <i>Number of Merchants by Subdistrict in Tojo Una-Una Regency, 2019 ...</i>  | 173        |
| 7.4       | Jumlah Sarana Perdagangan Menurut Jenisnya di Kabupaten Tojo Una-Una, 2016-2019 .....  | 174        |
|           | <i>Number of Trading Facilities by Type in Tojo Una-Una Regency, 2016-2019.....</i>  | 174        |
| 7.5       | Jumlah Koperasi Menurut Jenis Koperasi dan Kecamatan di Kabupaten Tojo Una-Una, 2019 .....   | 175        |
|           | <i>Number of Cooperatives by Type and Subdistrict in Tojo Una-Una Regency, 2019 .....</i>  | 175        |
| <b>8.</b> | <b>PARIWISATA .....</b>  | <b>177</b> |
|           | <b>TOURISM .....</b>   | <b>177</b> |
| 8.1       | Jumlah Wisatawan Mancanegara dan Domestik di Kabupaten Tojo Una-Una, 2019 .....  | 181        |
|           | <i>Number of International and Domestic Visitors in Tojo UnaUna Regency, 2019.....</i>   | 181        |
| 8.2       | Jumlah Obyek Wisata menurut Jenis Objek Wisata dan Kecamatan, 2019.....  | 182        |
|           | <i>Number Tourist Attraction by Type of Tourist Attraction and Subdistrict, 2019.....</i>  | 182        |
| <b>9.</b> | <b>TRANSPORTASI DAN KOMUNIKASI .....</b>   | <b>183</b> |
|           | <b>TRANSPORTATION AND COMMUNICATION .....</b>  | <b>183</b> |
| 9.1       | Panjang Jalan Menurut Jenis Permukaan Jalan di Kabupaten Tojo Una-Una (m), 2016-2019.....  | 189        |
|           | <i>Number of International and Domestic Visitors in Tojo UnaUna Regency, Length of Roads by Type of Road Surfaces in Tojo Una-Una Regency (m), 2016-2019 .....</i> | 189        |

|  | Halaman<br>Page   |
|--|-------------------|
| 9.2 Panjang Jalan Menurut Kondisi Jalan di Kabupaten Tojo Una-Una (m), 2016-2019 .....   | 190               |
| <i>Length of Roads by Road Condition in Tojo Una-Una Regency (m), 2016-2019 .....</i>  | <i>190</i>        |
| <b>10. PENGELUARAN PENDUDUK DAN KONSUMSI MAKANAN .....</b>   | <b>191</b>        |
| <b><i>POPULATION EXPENDITURE AND FOOD CONSUMPTION .....</i></b>  | <b><i>191</i></b> |
| 10.1 Persentase Penduduk Menurut Golongan Pengeluaran Per Kapita Sebulan di Kabupaten Tojo Una-Una, 2019.....  | 195               |
| <i>Percentage of Population by Expenditure Group Per Capita for a Month in Tojo Una-Una Regency, 2019.....</i>   | <i>195</i>        |
| 10.2 Rata-rata Pengeluaran dan Persentase Rata-rata Pengeluaran Per Kapita Sebulan Menurut Kelompok Makanan di Kabupaten Tojo Una-Una, 2019.....       | 196               |
| <i>Average Expenditure and Percentage of Average Expenditure Per Capita Per Month by Food Group in Tojo Una-Una Regency, 2019 .....</i>                | <i>196</i>        |
| 10.2 Rata-rata Pengeluaran dan Persentase Rata-rata Pengeluaran Per Kapita Sebulan Menurut Kelompok Bukan Makanan di Kabupaten Tojo Una-Una, 2019..... | 197               |
| <i>Average Expenditure and Percentage of Average Expenditure Per Capita Per Month by Non-Food Group in Tojo Una-Una Regency, 2019.....</i>             | <i>197</i>        |
| <b>11. PRODUK DOMESTIK REGIONAL BRUTO .....</b>  | <b>199</b>        |
| <b><i>GROSS DOMESTIC REGIONAL PRODUCT .....</i></b>  | <b><i>199</i></b> |
| 11.1 Produk Domestik Regional Bruto Atas Dasar Harga Berlaku Menurut Lapangan Usaha (miliar rupiah), 2015-2019 .....                                   | 209               |
| <i>Gross Regional Domestic Product at Current Market Prices by Industry (billion rupiahs), 2015-2019 .....</i>   | <i>209</i>        |
| 11.2 Produk Domestik Regional Bruto Atas Dasar Harga Konstan 2010 Menurut Lapangan Usaha (miliar rupiah), 2015-2019 .....                              | 214               |
| <i>Gross Regional Domestic Product at 2010 Constant Market Prices by Industry (billion rupiahs), 2015-2019 .....</i>                                   | <i>214</i>        |

|            | Halaman<br>Page  |            |
|------------|--|------------|
| 11.3       | Distribusi Persentase Produk Domestik Regional Bruto Atas Dasar Harga Berlaku Menurut Lapangan Usaha, 2015-2019.....<br><i>Percentage Distribution of Gross Regional Domestic Product at Current Market Prices by Industry, 2015-2019.....</i>               | 219<br>219 |
| 11.4       | Laju Pertumbuhan Produk Domestik Regional Bruto Atas Dasar Harga Konstan 2010 Menurut Lapangan Usaha (persen), 2016-2019 .....<br><i>Growth Rate of Gross Regional Domestic Product at 2010 Constant Market Prices by Industry (percent), 2016-2019.....</i> | 224<br>224 |
| 11..5      | Produk Domestik Regional Bruto Atas Dasar Harga Berlaku Menurut Jenis Pengeluaran (miliar rupiah), 2015-2019 .....<br><i>Gross Regional Domestic Product at Current Market Prices by Type of Expenditure (billion rupiahs), (n-4)-2015-2019.....</i>         | 228<br>228 |
| 11.6       | Produk Domestik Regional Bruto Atas Dasar Harga Konstan 2010 Menurut Jenis Pengeluaran (miliar rupiah), 2015-2019.....<br><i>Gross Regional Domestic Product at 2010 Constant Market Prices by Type of Expenditure (billion rupiahs), 2015-2019.....</i>     | 233<br>233 |
| <b>12.</b> | <b>PERBANDINGAN ANTAR KABUPATEN/KOTA.....</b>  | <b>239</b> |
|            | <b>REGENCY/MUNICIPAL COMPARISON.....</b>   | <b>239</b> |
| 12.1       | Penduduk Pertengahan Tahun Kabupaten/Kota di Provinsi Sulawesi Tengah (jiwa), 2015–2019.....<br><i>The number of mid-year population in Couple Regencies of Sulawesi Tengah Province (person) 2015-2019.....</i>   | 243<br>243 |
| 12.2       | Laju Pertumbuhan Produk Domestik Bruto Kabupaten/Kota Menurut Harga Konstan 2010 di Provinsi Sulawesi Tengah (persen), 2016-2019.....<br><i>The number of mid-year population in Couple Regencies of Sulawesi Tengah Province (person) 2015-2019.....</i>    | 244<br>244 |
| 12.3       | Jumlah Penduduk Miskin Menurut Kabupaten/ Kota di Provinsi Sulawesi Tengah (orang), 2015-2019 .....<br><i>Number of Poor People by Regency/Municipality in Sulawesi Tengah Province (person), 2015-2019 .....</i>  | 245<br>245 |

|  | Halaman<br>Page |
|--|-----------------|
| 12.4 Indeks Pembangunan Manusia (IPM) Menurut Kabupaten/ Kota di Provinsi Sulawesi Tengah , 2015-2019..... | 245             |
| <i>Human Development Index (HDI) by Regency/Municipality in Sulawesi Tengah Province, 2015-2019.....</i>   | <i>245</i>      |

<https://tojouanakab.bps.go.id>





## DAFTAR GAMBAR/LIST OF FIGURES

|  | Halaman<br><i>Page</i> |
|--|------------------------|
| 1.1 Luas Daerah menurut Kecamatan (%), 2019..... |                        |
| .....  | 7                      |
| <i>Area of Subdistrict (%), 2019</i> .....       | 7                      |

<https://tojouanakab.bps.go.id>



## PENJELASAN UMUM/EXPLANATORY NOTES

Tanda-tanda, satuan-satuan, dan lain-lainnya yang digunakan dalam publikasi ini adalah sebagai berikut:

*Symbols, measurement units, and acronyms which are used in this publication, are as follows:*

### 1. TANDA-TANDA/SYMBOLS

|   |       |
|---|-------|
| Data tidak tersedia/Data not available .....                      | : ... |
| Tidak ada atau nol /Null or zero .....                            | : -   |
| Data dapat diabaikan/Data negligible .....                        | : 0   |
| Tanda decimal/Decimal point .....                                 | : ,   |
| Data tidak dapat ditampilkan/Not applicable .....                 | : NA  |
| Angka estimasi/Estimated figures .....                            | : e   |
| Angka diperbaiki/Revised figures .....                            | : r   |
| Angka sementara/Preliminary figures .....                         | : x   |
| Angka sangat sementara/Very preliminary figures .....             | : xx  |
| Angka sangat sangat sementara/Very very preliminary figures ..... | : xxx |

### 2. SATUAN/UNITS

|  |   |
|--|---|
| barel/barrel .....                           | : 158,99 liter/litres = 1/6,2898 m <sup>3</sup> |
| hektar (ha)/hectare (ha) .....               | : 10 000 m <sup>2</sup>                         |
| kilometer (km)/kilometres (km) .....         | : 1 000 meter/meters (m)                        |
| knot/knot .....                              | : 1,8523 km/jam (km/hour)                       |
| kuintal/quintal .....                        | : 100 kg  |
| KWh .....                                    | : 1 000 Watt hour                               |
| MWh .....                                    | : 1 000 KWh                                     |
| liter (untuk beras)/litre (for rice) .....   | : 0,80 kg                                       |
| MMSCF .....                                  | : 1/35,3 m <sup>3</sup>                         |
| metrik ton (m.ton)/metric ton (m. ton) ..... | : 0,98421 long ton = 1 000 kg                   |
| ons/ounce .....                              | : 28,31 gram/grams                              |
| ton .....                                    | : 1 000 kg                                      |

Satuan lain: buah, dus, butir, helai/lembar, kaleng, batang, pulsa, ton kilometer (ton-km), jam, menit, persen (%).

*Other units: unit, pack, pieces, sheet, tin, pulse, ton-kilometres(ton-km), hour, minute, percent (%).*

Perbedaan angka di belakang koma disebabkan oleh pembulatan angka.  
*The difference in decimal numbers is caused by rounding.*



## DAFTAR SINGKATAN/ LIST OF ABBREVIATIONS

|           |  |
|-----------|--|
| SI        | : Stasiun Iklim  |
| SIMPK     | : Stasiun Meteorologi Pertanian Khusus                                     |
| t.t       | : Tempat tidur   |
| BCG       | : Bacillus Calmette Guerin   |
| DPT       | : Difteri, Pertusis, Tetanus   |
| TT        | : Tetanus Toxoid   |
| IOT       | : Industri Obat Tradisional/ <i>Traditional Medicine Industry</i>          |
| IKOT      | : Industri Kecil Obat Tradisional/ <i>Traditional Medicine Small</i>       |
| Alkes     | : Alat kesehatan/ <i>Health Kits</i>                                       |
| PKRT      | : Perbekalan Kesehatan Rumah tangga/ <i>Household Health Logistics</i>     |
| Kompl     | : Komplemen/ <i>Complement</i>   |
| IRTP      | : Industri Pangan Produksi Rumah Tangga/ <i>Foods Home Industry</i>        |
| PBF       | : Pedagang Besar Farmasi/ <i>Pharmacy Whole-seller</i>                     |
| GFK       | : Gudang Farmasi Kab/Kota/Regency/ <i>Municipality Pharmacy Warehouse</i>  |
| RB        | : Rumah Bersalin/ <i>Delivery House</i>                                    |
| Pustu     | : Puskesmas pembantu/ <i>Auxiliary Public Health Center</i>                |
| BP        | : Balai Pengobatan/ <i>Polyclinic</i>                                      |
| TPS       | : Tempat Pembuangan Sementara / <i>landfill</i>                            |
| Jamkesmas | : Jaminan kesehatan masyarakat miskin/ <i>Poor public health insurance</i> |
| PJKMU     | : Program Jaminan Kesehatan Masyarakat Umum                                |
| SIUP      | : Surat Ijin Usaha Perdagangan/ <i>Trading Permission Letter</i>           |
| TDP       | : Tanda Daftar Perusahaan/ <i>Company Registration Identity</i>            |
| API       | : Angka Pengenal Importir/ <i>Importer's Identity Number</i>               |



## Statistik Kunci, 2017–2019 Key Statistics, 2017–2019

| Rincian/Description   | Satuan/Unit                               | 2017                  | 2018                   | 2019                   |
|---|---|-----------------------|------------------------|------------------------|
| (1)   | (2)                                       | (5)                   | (6)                    | (7)                    |
| <b>SOSIAL/SOCIAL</b>  |   |                       |                        |                        |
| Penduduk <sup>1</sup> /Population <sup>1</sup>  | juta/million                              | 261,9                 | 265,0                  | 265,0                  |
| Laju Pertumbuhan Penduduk <sup>1</sup> /Population Growth <sup>1</sup>  | %   | 1,23 <sup>1</sup>     | 1,19                   | 1,19                   |
| Angka Kelahiran Total-AKT <sup>1</sup> /Total Fertility Rate-TFR <sup>1</sup>   | anak/child                                | 2,33                  | 2,30                   | 2,30                   |
| Angka Kematian Bayi-AKB (per 1000 kelahiran hidup) <sup>1</sup><br>Infant Mortality Rate-IMR (per 1000 life births) <sup>1</sup>          | bayi<br>infant                            | 25,1                  | 24,6                   | 24,6                   |
| Angka Harapan Hidup <sup>1</sup> -e <sub>y</sub> /Life Expectancy Rate <sup>1</sup>   | tahun/years                               | 71,1                  | 71,2                   | 71,2                   |
| Angka Melek Huruf Usia 15+/ <i>Literacy Rate Aged 15+</i>   | %   | 95,5                  | 95,7                   | 95,7                   |
| Tingkat Partisipasi Angkatan Kerja -TPAK <sup>2</sup><br><i>Labour Force Participation Rate-LFPR<sup>2</sup></i>                          | %   | 66,7 <sup>3</sup>     | 67,3 <sup>3</sup>      | 67,3 <sup>3</sup>      |
| Tingkat Pengangguran Terbuka-TPT <sup>2</sup><br><i>Unemployment Rate-UR<sup>2</sup></i>  | %   | 5,5 <sup>4</sup>      | 5,3 <sup>4</sup>       | 5,3 <sup>4</sup>       |
| Penduduk Miskin <sup>5</sup> /Poor People <sup>4</sup>  | juta/million                              | 27,8                  | 25,9                   | 25,9                   |
| Persentase Penduduk Miskin <sup>4</sup><br><i>Percentage of Poor People<sup>4</sup></i>   | %   | 10,6                  | 9,8                    | 9,8                    |
| Indeks Pembangunan Manusia-IPM <sup>5</sup><br><i>Human Development Index<sup>5</sup></i>   | –   | 70,8                  | 71,4                   | 71,4                   |
| <b>EKONOMI/ECONOMIC</b>   |   |                       |                        |                        |
| Produk Domestik Bruto (PDB) Harga Berlaku <sup>6</sup><br><i>Gross Domestic Bruto (GDP) at Current Price<sup>6</sup></i>                  | triliun rupiah<br><i>trillion rupiahs</i> | 13 587,2 <sup>x</sup> | 14 837,4 <sup>xx</sup> | 14 837,4 <sup>xx</sup> |
| Laju Pertumbuhan Ekonomi <sup>8</sup> /Economic Growth <sup>7</sup>   | %   | 5,1 <sup>x</sup>      | 5,2 <sup>xx</sup>      | 5,2 <sup>xx</sup>      |
| PDB Per Kapita Harga Berlaku <sup>6,8</sup><br><i>Per Capita of GDP at Current Price<sup>6,8</sup></i>                                    | juta rupiah<br><i>million rupiahs</i>     | 51,9 <sup>x</sup>     | 56,0 <sup>xx</sup>     | 56,0 <sup>xx</sup>     |
| Inflasi/Inflation ( <i>y-o-y</i> )  | %   | 3,69 <sup>9</sup>     | 3,1 <sup>9</sup>       | 3,19 <sup>9</sup>      |
| Ekspor/Export   | miliar/billion US\$                       | 168,8                 | 180,0                  | 180,0                  |
| Impor/Import  | miliar/billion US\$                       | 157,0                 | 188,7                  | 188,7                  |
| Wisatawan Asing/Foreign Tourists  | juta/million                              | 14,0                  | 15,8                   | 15,8                   |
| Uang Beredar Luas (M <sub>2</sub> )<br><i>Broad Money</i>   | triliun rupiah<br><i>trillion rupiahs</i> | 5 419,2               | 5 760,0                | 5 760,0                |
| Posisi Cadangan Devisa/Reserve Asset Position   | miliar/billion US\$                       | 130,2                 | 120,7                  | 120,7                  |
| Realisasi Penanaman Modal Dalam Negeri-PMDN<br><i>Realization of Domestic Investment</i>  | triliun rupiah<br><i>trillion rupiahs</i> | 262,4                 | 328,6                  | 328,6                  |
| Realisasi Penanaman Modal Asing-PMA<br><i>Realization of Foreign Investment</i>   | miliar/billion US\$                       | 32,2                  | 29,3                   | 29,3                   |
| Suku Bunga Sertifikat Bank Indonesia (1 bulan) <sup>10</sup><br><i>Interest Rate of Bank Indonesia Certificate (1 month)<sup>10</sup></i> | %   | ...                   | ...                    | ...                    |
| Kurs Tengah US\$/Middle Rates of US\$   | rupiah/rupiahs                            | 13 548                | 14 481                 | 14 481                 |
| Indeks Harga Saham Gabungan (IHSG)<br><i>Composite Stocks Price Index (CSP)</i>   | –   | 6 355,7               | 6 194,5                | 6 194,5                |



- Catatan/Notes: <sup>1</sup> Data 2006–2009: berdasarkan hasil SUPAS 2005; mulai 2010: Hasil proyeksi penduduk Indonesia 2010–2035 (pertengahan tahun/Juni)/Data in 2006–2009: based on SUPAS 2005; since 2010: The result of Indonesia population prjection 2010–2035 (mid year/June)
- <sup>2</sup> Kondisi Agustus/Condition at August
- <sup>3</sup> Menggunakan penimbang hasil proyeksi penduduk tahun 2010–2035/Weighted by the 2010–2035 population projection
- <sup>4</sup> Kondisi Maret/Condition at March
- <sup>5</sup> Sejak tahun 2010, IPM dihitung dengan metode baru. Komponen IPM metode baru adalah angka harapan hidup saat lahir, harapan lama sekolah, rata-rata lama sekolah, dan pengeluaran per kapita/Since 2010, HDI was calculated using new method. New HDI component are life expectancy at birth, expected years of schooling, means years of schooling, and expenditure per capita
- <sup>6</sup> Mulai tahun 2010 mengadopsi System of National Account 2008 (SNA 2008)/Since 2010 is in line with System of National Account 2008 (SNA 2008)
- <sup>7</sup> Sebelum 2011 menggunakan tahun dasar 2000 (2000=100), mulai 2011 menggunakan tahun dasar 2010 (2010=100)/Before 2011 using 2000 base year (2000=100), since 2011 using 2010 base year (2010=100)
- <sup>8</sup> Mulai 2010 proyeksi penduduk berdasarkan hasil SP2010/Since 2010 population projection based on SP2010
- <sup>9</sup> IHK 82 kota (2012 = 100)/CPI 82 cities (2012 = 100)
- <sup>10</sup> Mulai 2010: menggunakan SBI 9 bulan/Since 2010: using SBI 9 month

# 1

## GEOGRAFI DAN IKLIM

*Geography and Climate*

### Luas Wilayah

Luas Wilayah Kabupaten Tojo Una-una terdiri dari 12 kecamatan  
6 di wilayah daratan  
6 di wilayah kepulauan

**5721,51**  
kilometer  
persegi

### Lokasi

0°06'56" - 2°01'41" LS  
121°05'25" - 123°06'17" BT

**1-800**

Meter

Tinggi Daerah dari  
Permukaan Air Laut



**Badan Pusat Statistik  
Kabupaten Tojo Una-una**



**PENJELASAN TEKNIS**

1. Secara astronomis, Kabupaten Tojo Una-Una terletak pada posisi  $121^{\circ} 05' 25'' - 123^{\circ} 06' 17''$  Bujur Timur dan  $2^{\circ} 01' 41''$  Lintang Selatan serta  $0^{\circ} 06' 56''$  Lintang Utara.
2. Berdasarkan posisi geografisnya Kabupaten Tojo Una-Una memiliki batas-batas: Utara - Provinsi Gorontalo, Selatan - Kabupaten Morowali, Barat - Kabupaten Poso, Timur - Kabupaten Banggai.
3. Kabupaten Tojo Una-Una terdiri dari 12 kecamatan dimana 6 kecamatan berada dalam Pulau Sulawesi sementara 6 kecamatan lainnya berbentuk kepulauan di luar Pulau Sulawesi. Kecamatan yang berada di daratan yaitu Ampana Kota, Ampana Tete, Ratolindo, Ulubongka, Tojo, Tojo Barat. Sedangkan yang ada dalam wilayah kepulauan adalah Una-una, Togeang, Batudaka, Walea Kepulauan, Talatako, Walea Besar.
4. **Data Curah Hujan (mm)** adalah ketinggian air hujan yang terkumpul dalam penakar hujan pada tempat yang data, tidak menyerap, tidak meresap dan tidak mengalir. Unsur hujan 1 (satu) milimeter artinya dalam luasan satu meter persegi pada tempat yang datar tertampung air hujan setinggi satu milimeter atau tertampung air hujan sebanyak satu liter.
5. **Suhu udara** adalah ukuran energi kinetik rata – rata dari pergerakan molekul – molekul. Suhu suatu

**TECHNICAL NOTES**

1. *Astronomically, Tojo Una-Una Regency is located at position  $121^{\circ} 05' 25'' - 123^{\circ} 06' 17''$  East Longitude and  $2^{\circ} 01' 41''$  South Latitude and  $0^{\circ} 06' 56''$  North Latitude.*
2. *In terms of geographic position, Tojo Una-Una Regency has boundaries as follows North - Gorontalo Province, South - Morowali Regency, West - Poso Regency, East - Banggai Regency.*
3. *Tojo Una-Una Regency has 12 Subdistrict spreading 6 subdistrict in mainland of Sulawesi Island and 6 subdistrict in archipelago outside Sulawesi Island. The Subdistricts in mainland are Ampana Kota, Ampana Tete, Ratolindo, Ulubongka, Tojo, and Tojo Barat. Then Subdistricts in archipelago are Una-una, Togeang, Batudaka, Walea Kepulauan, Talatako, Walea Besar.*
4. *Rainfall (mm) is the height of rainwater collected in a graduated rain on a leve, does not absorb, not pervasive and does not flow. Elements rainy one (1) millimeter means in the area of one square meter in a flat accommodated approximately one millimeter of rain water or rain water accommodated as much as one liter.*
5. *The air temperature is a measure of the kinetic energy - average of the movement of molecules -molecules.*

benda ialah keadaan yang menentukan kemampuan benda tersebut, untuk memindahkan (transfer) panas ke benda – benda lain atau menerima panas dari benda – benda lain tersebut. Dalam sistem dua benda, benda yang kehilangan panas dikatakan benda yang bersuhu lebih tinggi.

**6. Lama penyinaran matahari** merupakan salah satu dari beberapa unsur klimatologi, dan didefinisikan sebagai kekuatan matahari yang melebihi  $120 \text{ W/m}^2$ .

**7. Kelembaban udara/legas udara** adalah jumlah kandungan uap air yang ada dalam udara. Kandungan uap air di udara berubah-ubah bergantung pada suhu. Makin tinggi suhu, makin banyak kandungan uap airnya. Alat pengukur kelembapan udara adalah higrometer. Kelembapan udara ada 2 jenis sebagai berikut:

**8. Kelembapan mutlak (absolut)** yaitu bilangan yang menunjukkan jumlah uap air dalam satuan gram pada satu meter kubik udara.

**9. Kelembapan relatif (nisbi),** yaitu angka dalam persen yang menunjukkan perbandingan antara banyaknya uap air yang benar-benar dikandung udara pada suhu tertentu dan jumlah uap air maksimum yang dapat dikandung udara.

*Temperature of an object is a state that determines the ability of these objects, to move (transfer) of heat to objects - objects of others or receive heat from objects - objects such other. In a system of two objects, objects that heat loss is said to objects higher temperature.*

*6. Solar radiation is one of several elements climatology, and is defined as the power of the sun exceeding  $120 \text{ W / m}^2$ .*

*7. Humidity air/air Legas is the amount of water vapor content in the air. The content of water vapor in the air vary depending to temperature. The higher the temperature, the more water vapor content. Humidity gauges are hygrometer. Humidity there are 2 types as follows:*

*8. The absolute humidity (absolute) is a number that indicates the amount of water vapor in grams in one cubic meter of air.*

*9. Relative humidity (relative), the figures in percent which shows a comparison between the amount of water vapor actually contained the air at a specific temperature and the maximum amount of water vapor that can be contained in the air.*

**ULASAN**

Kabupaten Tojo Una-Una memiliki luas 5721,51 km<sup>2</sup> terdiri atas 12 kecamatan pada tahun 2019. Wilayah Tojo Una-Una terdiri dari 12 kecamatan yang terbagi menjadi dua kategori yaitu wilayah daratan 6 kecamatan dan kepulauan 6 kecamatan. Bagian utara dari Kabupaten Tojo Una-Una berbatasan dengan Teluk Tomini dan Provinsi Gorontalo, bagian selatan berbatasan dengan Kabupaten Morowali, bagian barat berbatasan dengan Kabupaten Poso dan bagian timur berbatasan dengan Kabupaten Banggai.

Secara geografis, Kabupaten Tojo Una-Una terletak antara 0° 06' 56" Lintang Utara sampai 02° 01' 41" Lintang Selatan dan 121° 05' 25" Bujur Timur sampai 123° 06' 17" Bujur Timur.

Topografi wilayah Kabupaten Tojo Una-una umumnya pegunungan dan perbukitan sebagian datar dan agak landai. Ketinggian wilayah umumnya berada diantara 1- 800 meter dari permukaan laut. Kemiringan lereng Kabupaten Tojo Una-una bervariasi mulai dari kemiringan 0-2° (datar-landai), tersebar di seluruh kecamatan khususnya di Kecamatan Ampana Kota. Kondisi tanah ini sangat potensial dimanfaatkan untuk pemukiman. Kemudian kemiringan 3-15° (landai agak miring), tersebar hampir di seluruh kecamatan. Kondisi tanah seperti ini potensial dimanfaatkan untuk berbagai jenis usaha, tetapi

**DESCRIPTION**

*Tojo Una-Una Regency have area of 5721.51 square kilometers consist of 12 subdistricts in 2019. Tojo Una - Una region consists of 12 subdistricts that is divided into two categories 6 in mainland and 6 in archipelago. North area of Tojo Una-Una Regency bordered by Teluk Tomini and Gorontalo Province, south area border on Morowali Regency, west area boarder on Poso Regency and east area border on Banggai Regency.*

*Geographically, Tojo Una-Una Regency is located between 0° 06' 56" North to 02° 01' 41" South and 121° 05' 25" East to 123° 06' 17" East.*

*Topography of the area of Tojo Una-una is generally mountainous and the hills are partly flat and slightly sloping. The altitude generally around 1-800 metres from the sea. The slope of the Tojo Una-Una Regency varies from the slope of 0-2° (flat-sloping), spread across all districts, especially in the Ampana City District. This soil condition is very potential to be used for settlement. Then slope of 3-15° (slightly sloping ramps), spread almost in all districts. Such land conditions have the potential to be used for various types of businesses, but efforts to conserve soil and water are needed. Then slope of 16-40° (slightly steep sloping), spread throughout the*

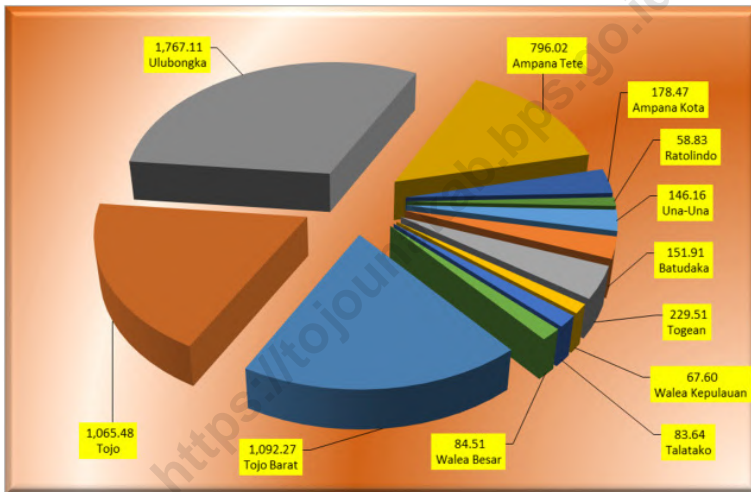
diperlukan usaha konservasi tanah dan air. Kemudian Kemiringan 16-40° (miring agak curam), tersebar di seluruh kecamatan. Penggunaan tanah dengan kemiringan demikian, cukup rawan dan

*sub-district. The use of land with such slope is quite vulnerable and not good for agricultural crops. However, it needs to be managed well with the selection of plants that function as conservation. The last slope above 40° is the widest part of the Tojo Una-una district. This soil condition has the potential to be affected by erosion so it is necessary to preserve protected forest areas.*

<https://tojouanakab.bps.go.id>

**Gambar** 1.1  
**Figures**

**Luas Daerah menurut Kecamatan (%), 2019**  
**Area of Subdistrict (%), 2019**



Sumber/Source : Berdasarkan Peraturan Menteri Dalam Negeri No. 66 Tahun 2011 tanggal 28 Desember 2011  
Based on Minister Of Home Affairs Regulation No 66/2011, December 28, 2011



## 1.1 KEADAAN GEOGRAFI GEOGRAPHY CONDITION

**Tabel** 1.1.1 **Luas Daerah, Persentase terhadap Luas Kabupaten/ Kota, Jumlah Pulau, Tinggi Wilayah dan Jarak ke Ibukota Kabupaten Menurut Kecamatan, 2019**  
**Total Area Percentage to Regency/Municipality, Number of Islands, Altitude, Distance to The Capital by Subdistrict, 2019**

| Kecamatan<br>Subdistrict | Ibukota Kecamatan<br>Capital of Subdistrict | Luas <sup>1</sup><br>Total Area <sup>1</sup><br>(km <sup>2</sup> /sq.km) | Persentase terhadap<br>Luas Kabupaten/<br>Kota<br>Percentage to<br>Regency/Municipality<br>Area |
|--------------------------|---|--|---|
| (1)                      | (2)   | (3)  | (4)   |
| Tojo Barat               | Tombiano                                    | 1 092,27   | 19,09   |
| Tojo                     | Uekuli                                      | 1 065,48   | 18,62   |
| Ulubongka                | Marowo                                      | 1 767,11   | 30,89   |
| Ampana Tete              | Tete A                                      | 796,02   | 13,91   |
| Ampana Kota              | Ampana                                      | 175,42   | 3,06  |
| Ratolindo                | Sumoli                                      | 61,88  | 1,08  |
| Una-Una                  | Wakai                                       | 146,16   | 2,55  |
| Batudaka                 | Molowagu                                    | 151,91   | 2,65  |
| Togean                   | Lebiti                                      | 229,51   | 4,01  |
| Walea Kepulauan          | Popolii                                     | 67,6   | 1,18  |
| Walea Besar              | Pasokan                                     | 84,51  | 1,48  |
| Talatakko                | Kalia                                       | 83,64  | 1,46  |
| <b>Tojo Una-Una</b>      |   | <b>5 721,51</b>  | <b>100,00</b>   |

Lanjutan Tabel/*Continued Table 1.1.1*

| Kecamatan<br>Subdistrict | Jumlah Pulau <sup>2</sup><br>Number of Islands <sup>2</sup> | Tinggi Wilayah<br>(mdpl)<br>Altitude (m a.s.l) | Jarak ke Ibukota<br>Distance to the<br>Capital |
|--------------------------|---|--|--|
| (1)                      | (5)   | (6)  | (7)  |
| Tojo Barat               | -   | 8,00   | 115  |
| Tojo                     | -   | 8,00   | 104  |
| Ulubongka                | -   | 5,00   | 22   |
| Ampana Tete              | 5   | 14,00  | 10   |
| Ampana Kota              | 1   | 9,00   | 7  |
| Ratolindo                | -   | 9,00   | 8  |
| Una-Una                  | 92  | 7,00   | 51   |
| Batudaka                 | 164   | 8,00   | 71   |
| Togean                   | 73  | 7,00   | 91   |
| Walea Kepulauan          | 31  | 9,00   | 125  |
| Walea Besar              | 14  | 8,00   | 151  |
| Talatako                 | 103   | 19,00  | 102  |
| <b>Tojo Una-Una</b>      | <b>483</b>  |  |  |

Catatan/Note: <sup>1</sup> Berdasarkan Peraturan Menteri Dalam Negeri Nomor 137 Tahun 2017 tanggal 29 Desember 2017/*Based on Minister of Home Affairs Regulation Number 137/2017, December 29, 2017*

<sup>2</sup> Berdasarkan informasi Kementerian Dalam Negeri Tahun 2018/*Based on information from Ministry of Home Affairs, 2018*

Sumber/Source: Kementerian Dalam Negeri/*Ministry of Home Affairs*



## WILAYAH ADMINISTRATIF KABUPATEN TOJO UNA-UNA

*Administrative Area in Tojo Una-Una Regency*

# 2019



# 146

Desa/Kelurahan  
Villages

## PRESENTASE PNS PEMERINTAH DAERAH KABUPATEN TOJO UNA-UNA

*Percentage of Civil Servant of Local Government in Tojo Una-Una Regency*

**59 %**  
**PEREMPUAN**  
*Female*



**41 %**  
**LAKI-LAKI**  
*Male*





## PENJELASAN TEKNIS

1. **Anggota Dewan Perwakilan Rakyat Daerah** (DPRD) dipilih melalui pemilihan umum (pemilu) dan dilantik dalam masa jabatan lima tahun.
2. Berdasarkan Undang-Undang no Republik Indonesia no. 43 tahun 1999 Tentang Pokok-Pokok Kepegawaian, yang dimaksud Pegawai Negeri adalah setiap warga negara Republik Indonesia yang telah memenuhi syarat yang ditentukan, diangkat oleh pejabat yang berwenang dan disertai tugas dalam suatu jabatan negeri, atau disertai tugas negara lainnya, dan digaji berdasarkan peraturan perundang-undangan yang berlaku.
3. Pasal 2 Ayat 1 UU RI no. 43 tahun 1999 tentang Pokok-Pokok Kepegawaian, membagi Pegawai Negeri menjadi 3 yaitu:
  - Pegawai Negeri Sipil
  - Anggota Tentara Republik Indonesia
  - Anggota Kepolisian Negara Republik Indonesia
 Pada pasal 2 ayat 2 Pegawai Negeri Sipil di bedakan menjadi 2 yaitu :
  - Pegawai Negeri Sipil Pusat
  - Pegawai Negeri Sipil Daerah
4. Pegawai Negeri Sipil Pusat adalah Pegawai Negeri Sipil yang gajinya dibebankan pada Anggaran Pendapatan dan Belanja Negara dan bekerja pada Departemen,

## TECHNICAL NOTES

1. **Regional House of Representatives** (DPRD) members are elected through a general election and appointed for a five-years membership.
2. *The Based on the Law of the Republic of Indonesia no. 43 1999 About the Principal Officer, which meant Servants is every citizen of the Republic of Indonesia that has been qualified specified, appointed by the competent authority and entrusted with tasks in an office abroad, or entrusted with the task of other countries, and are paid based on laws applicable.*
3. *Article 2 Paragraph 1 of Law of the Republic of Indonesia no. 43 1999 About the Principal Officer, divide into 3 Servants.*
  - *Government employees*
  - *Members of the Army of the Republic of Indonesia*
  - *Members of the Indonesian National Police**In Article 2, paragraph 2 of Civil Servants to differentiate into two, namely:*
  - *Centre for Civil Servants*
  - *Regional Civil Servants*
4. *Civil Service Centre is a Civil Servant whose salary is charged to the Budget of the State and working in the Ministry, non-governmental Organization Department,*

Lembaga pemerintah non-Departemen, Kesekretariatan Lembaga Tertinggi/Tinggi Negara, Instansi Vertikal di Daerah Propinsi/Kabupaten/Kota, Kepaniteraan Pengadilan, atau dipekerjakan untuk menyelenggarakan tugas negara lainnya.

5. Pegawai Negeri Sipil Daerah adalah Pegawai Negeri Sipil Daerah Propinsi/Kabupaten/Kota yang gajinya dibebankan pada Anggaran Pendapatan dan Belanja Daerah dan bekerja pada Pemerintah Daerah, atau dipekerjakan di luar instansi induknya.

*Secretariat highest institution/High Country, Vertical Institutions at Provincial/District/Municipality, the Clerk of Court, or hired to carry out the task of other countries.*

5. *Regional Civil Servants is a Civil Servants in a provincial/regional/municipal salary is charged to the budget of Regional and Local Government is working on, or employed outside the parent institution.*

<https://tojournalakademi.com>

**ULASAN**

Kabupaten Tojo Una-Una awalnya merupakan bagian dari Kabupaten Poso. Kabupaten ini terbentuk pada tanggal 18 Desember 2003 berdasarkan Undang-Undang RI Nomor 32 Tahun 2003 tentang pembentukan Kabupaten Tojo Una-Una (Lembaran Negara RI Tahun 2003 Nomor 147, tambahan Lembaran Negara RI Nomor 4.342).

Jumlah kecamatan di Kabupaten Tojo Una-Una bertambah menjadi 12 kecamatan pada tahun 2015. Sebelumnya, hingga tahun 2014 jumlah kecamatan di Kabupaten Tojo Una-Una berjumlah 9. Pemekaran yang terjadi di Kecamatan Ampana Kota, Una-Una, dan Walea Kepulauan membuat perubahan jumlah kecamatan di Kabupaten ini. Kemudian sejak tahun 2015, Kabupaten Tojo Una-Una terdiri atas 12 kecamatan, yaitu :

1. Kecamatan Tojo Barat
2. Kecamatan Tojo
3. Kecamatan Ulubongka
4. Kecamatan Ampana Tete
5. Kecamatan Ampana Kota
6. Kecamatan Ratolindo
7. Kecamatan Una-Una
8. Kecamatan Batudaka
9. Kecamatan Togean
10. Kecamatan Walean Kepulauan
11. Kecamatan Walea Besar
12. Kecamatan Talatako

Dua puluh tiga kecamatan ini terbagi menjadi 134 desa, 12 kelurahan.

**DESCRIPTION**

*Tojo Una - Una is part of Poso Regency before. This Regency formed on December 18, 2003 based on Law No. 32 of 2003 on the establishment of Tojo Una - Una Regency ( State Gazette Year 2003 Number 147 , Additional State Gazette Number 4.342 ).*

*The number of Subdistricts in Tojo Una - Una in 2015 increased from nine Subdistricts to 12 Subdistricts in 2015. Previously, until 2014 the number of subdistrict here are only 9. Increasing the number of Subdistricts comes from the division Ampana Kota Subdistrict of the city, Subdistrict of Una-Una division, and the division of the Subdistrict Walea Islands . Then since 2015, Tojo Una-Una regency consists of 12 subdistricts, namely:*

1. *Tojo Barat Subdistrict*
2. *Tojo Subdistrict*
3. *Ulubongka Subdistrict*
4. *Ampana Tete Subdistrict*
5. *Ampana Kota Subdistrict*
6. *Ratolindo Subdistrict*
7. *Una-Una Utara Subdistrict*
8. *Batudaka Subdistrict*
9. *Togean Subdistrict*
10. *Walea Kepulauan Subdistrict*
11. *Walea Besar Subdistrict*
12. *Talatako Subdistrict*

*The twelve districts are divided into 134 rural, 12 urban.*



Pada Pemilihan Kepala Daerah tahun 2016 untuk pemilihan bupati dan wakil bupati, Jumlah pemilih yang menggunakan hak pilihnya sebanyak 83.106 orang. Pemilih terdiri dari 42.302 orang laki-laki dan 40.804 orang perempuan. Hasil pilkada ini menetapkan Mohammad Lahay, SE dan Admin AS Lasimpala, S,IP sebagai Bupati dan Wakil Bupati periode 2016-2021.

Pegawai Negeri Sipil (PNS) Pemerintah Daerah di Kabupaten Tojo Una-Una pada tahun 2019 sebanyak 4.316 orang. Lebih dari separuh PNS tersebut berada pada jenjang golongan III (59,52 %). Dilihat dari pendidikannya, mayoritas PNS Pemda Kabupaten Tojo Una-Una berpendidikan S1 atau sederajat, yaitu sebesar 48,58 persen.

*At the election in 2016 for Regent and Vice Regent, Total voters who can vote here are 83,106 peoples Voters consist of 42,302 male voters and 40,804 female voters. The result confirm that Mohammad Lahay, SE and Admin AS Lasimpala, S,IP to be Regent and Vice Regent from 2016 until 2021.*

*Total civil servants (PNS) Local Government of Tojo Una-Una Regency in 2019 were 4,316 persons. Most of them were classified as level of III (59.52 %). Refer to their education attainment, most of them were graduated senior high school or on the parallel, about 48.58 percent.*

## 2.1 WILAYAH ADMINISTRATIF ADMINISTRATIVE AREA

**Tabel** 2.1.1 **Jumlah Desa<sup>1</sup>/Kelurahan Menurut Kecamatan, 2015-2019**  
**Table** 2.1.1 **Number of Villages<sup>1</sup>/Kelurahan by Subdistrict, 2015-2019**

| Kecamatan<br>Subdistrict | 2015       | 2016       | 2017       | 2018       | 2019       |
|--------------------------|------------|------------|------------|------------|------------|
| (1)                      | (2)        | (3)        | (4)        | (5)        | (6)        |
| Tojo Barat               | 13         | 13         | 13         | 13         | 13         |
| Tojo                     | 16         | 16         | 16         | 16         | 16         |
| Ulubongka                | 18         | 18         | 18         | 18         | 18         |
| Ampana Tete              | 21         | 21         | 20         | 20         | 20         |
| Ampana Kota              | 10         | 10         | 10         | 10         | 10         |
| Ratolindo                | 10         | 10         | 10         | 10         | 10         |
| Una-Una                  | 11         | 11         | 11         | 11         | 11         |
| Batudaka                 | 9          | 9          | 9          | 9          | 9          |
| Togean                   | 16         | 16         | 16         | 16         | 16         |
| Walea Kepulauan          | 9          | 9          | 9          | 9          | 9          |
| Walea Besar              | 8          | 8          | 8          | 8          | 8          |
| Talatako                 | 6          | 6          | 6          | 6          | 6          |
| <b>Tojo Una-Una</b>      | <b>147</b> | <b>147</b> | <b>146</b> | <b>146</b> | <b>146</b> |

Catatan/Note: <sup>1</sup> Termasuk kelurahan dan Unit Permukiman Transmigrasi (UPT)/Include Transmigration Settlement Unit  
 Sumber/Source: Peraturan Kepala Badan Pusat Statistik Nomor 29 Tahun 2018 Tanggal 15 Januari 2018 tentang Perubahan Atas Peraturan Kepala Badan Pusat Statistik Nomor 55 Tahun 2017 tentang Kode dan Nama Wilayah Kerja Statistik Tahun 2017  
 Chief Statistician Regulation Number 29/2018, January 15 2018, as a revision of Chief Statistician Regulation Number 55 of 2017 on Code and Name of Regional Level of Data Collection.

## 2.2 SUMBER DAYA MANUSIA HUMAN RESOURCES

**Tabel** 2.2.1 **Jumlah Pegawai Negeri Sipil Menurut Jabatan dan Jenis Kelamin, Desember 2018 dan Desember 2019**  
**Table** 2.2.1 **Number of Civil Servants by Occupation and Sex, Desember 2018 dan Desember 2019**

| Kecamatan<br><i>Subdistrict</i>                   | 2018                     |                            | Jumlah<br><i>Total</i> |
|---|--------------------------|----------------------------|------------------------|
|   | Laki-laki<br><i>Male</i> | Perempuan<br><i>Female</i> |                        |
| (1)   | (2)                      | (3)                        | (4)                    |
| Fungsional Tertentu<br><i>Specific Functional</i> | 719                      | 1 588                      | 2 307                  |
| Fungsional Umum<br><i>Staf General Functional</i> | 694                      | 731                        | 1 425                  |
| Struktural/ <i>Structural</i>                     | 417                      | 271                        | 688                    |
| Eselon V/5th Echelon                              | -                        | -                          | -                      |
| Eselon IV/4th Echelon                             | 280                      | 229                        | 509                    |
| Eselon III/3rd Echelon                            | 111                      | 36                         | 147                    |
| Eselon II/2nd Echelon                             | 26                       | 6                          | 32                     |
| Eselon I/1st Echelon                              | -                        | -                          | -                      |
| <b>Jumlah/<i>Total</i></b>                        | <b>1 830</b>             | <b>2 590</b>               | <b>4 420</b>           |

Lanjutan Tabel/*Continued Table 2.2.1*

| Kecamatan<br><i>Subdistrict</i>                   | 2019                     |                            |                        |
|---|--------------------------|----------------------------|------------------------|
|   | Laki-laki<br><i>Male</i> | Perempuan<br><i>Female</i> | Jumlah<br><i>Total</i> |
| (1)   | (5)                      | (6)                        | (7)                    |
| Fungsional Tertentu<br><i>Specific Functional</i> | 722                      | 1 604                      | 2 326                  |
| Fungsional Umum<br><i>Staf General Functional</i> | 640                      | 662                        | 1 302                  |
| Struktural/ <i>Structural</i>                     | 418                      | 270                        | 688                    |
| Eselon V/5th Echelon                              | -                        | -                          | -                      |
| Eselon IV/4th Echelon                             | 281                      | 228                        | 509                    |
| Eselon III/3rd Echelon                            | 111                      | 36                         | 147                    |
| Eselon II/2nd Echelon                             | 26                       | 6                          | 32                     |
| Eselon I/1st Echelon                              | -                        | -                          | -                      |
| <b>Jumlah/<i>Total</i></b>                        | <b>1 780</b>             | <b>2 536</b>               | <b>4 316</b>           |

Catatan/Note: -

Sumber/Source: Badan Kepegawaian Daerah Kabupaten Tojo Una-Una / Regional Office for Civil Servant Management of Tojo Una-Una Regency

**Tabel**  
**Table 2.2.2****Jumlah Pegawai Negeri Sipil Menurut Tingkat Pendidikan dan Jenis Kelamin Desember 2018 dan Desember 2019**  
**Number of Civil Servants by Educational Level and Sex December 2018 and December 2019**

| Tingkat Pendidikan<br><i>Educational Level</i>                            | 2018                     |                            |                        |
|---|--------------------------|----------------------------|------------------------|
|   | Laki-laki<br><i>Male</i> | Perempuan<br><i>Female</i> | Jumlah<br><i>Total</i> |
| (1)   | (2)                      | (3)                        | (4)                    |
| Sampai dengan SD<br><i>Up to Primary School</i>                           | 14                       | 2                          | 16                     |
| SMP/Sederajat<br><i>General Vocational Junior High School</i>             | 38                       | 29                         | 67                     |
| SMA/Sederajat<br><i>General/Vocational Senior High School</i>             | 569                      | 524                        | 1 093                  |
| Diploma I, II/Akta I, II<br><i>Diploma I, II/Akta I, II</i>               | 223                      | 509                        | 732                    |
| Diploma III/Akta III/Sarjana Muda<br><i>Diploma III/Akta III/Bachelor</i> | 912                      | 1 493                      | 2 405                  |
| Tingkat Sarjana/Doktor/Ph.D<br><i>University Graduates</i>                | 74                       | 33                         | 107                    |
| <b>Jumlah/Total</b>   | <b>1 830</b>             | <b>2 590</b>               | <b>4 420</b>           |

Lanjutan Tabel/Continued Table 2.2.2

| Tingkat Pendidikan<br><i>Educational Level</i>                            | 2019                     |                            |                        |
|---|--------------------------|----------------------------|------------------------|
|   | Laki-laki<br><i>Male</i> | Perempuan<br><i>Female</i> | Jumlah<br><i>Total</i> |
| (1)   | (2)                      | (3)                        | (4)                    |
| Sampai dengan SD<br><i>Up to Primary School</i>                           | 13                       | 2                          | 15                     |
| SMP/Sederajat<br><i>General Vocational Junior High School</i>             | 33                       | 21                         | 54                     |
| SMA/Sederajat<br><i>General/Vocational Senior High School</i>             | 523                      | 438                        | 961                    |
| Diploma I, II/Akta I, II<br><i>Diploma I, II/Akta I, II</i>               | 205                      | 441                        | 646                    |
| Diploma III/Akta III/Sarjana Muda<br><i>Diploma III/Akta III/Bachelor</i> | 112                      | 431                        | 543                    |
| Tingkat Sarjana/Doktor/Ph.D<br><i>University Graduates</i>                | 895                      | 1 202                      | 2 097                  |
| <b>Jumlah/Total</b>   | <b>1 781</b>             | <b>2 535</b>               | <b>4 316</b>           |

Catatan/Note: -

Sumber/Source: Badan Kepegawaian Daerah Kabupaten Tojo Una-Una / Regional Office for Civil Servant Management of Tojo Una-Una Regency

**Tabel**  
**Table** 2.2.3

**Jumlah Pegawai Negeri Sipil Menurut Tingkat  
Kepangkatan dan Jenis Kelamin Desember 2018 dan  
Desember 2019**  
*Number of Civil Servants by Hierarchy and Sex, December  
2018 and December 2019*

| Pangkat/Golongan/Ruang<br><i>Hierarchy</i> | 2018                     |                            | Jumlah<br><i>Total</i> |
|--|--------------------------|----------------------------|------------------------|
|  | Laki-laki<br><i>Male</i> | Perempuan<br><i>Female</i> |                        |
| (1)  | (2)                      | (3)                        | (4)                    |
| 1. I/A (Juru Muda)                         | -                        | -                          | -                      |
| 2. I/B (Juru Muda Tingkat I)               | 3                        | -                          | 3                      |
| 3. I/C (Juru)                              | 17                       | 27                         | 44                     |
| 4. I/D (Juru Tingkat I)                    | 10                       | -                          | 10                     |
| <b>Golongan I/Range I</b>                  | <b>30</b>                | <b>27</b>                  | <b>57</b>              |
| 5. II/A (Pengatur Muda)                    | 157                      | 199                        | 356                    |
| 6. II/B (Pengatur Muda Tingkat I)          | 67                       | 56                         | 123                    |
| 7. II/C (Pengatur)                         | 222                      | 335                        | 557                    |
| 8. II/D (Pengatur Tingkat I)               | 133                      | 195                        | 328                    |
| <b>Golongan II/Range II</b>                | <b>579</b>               | <b>785</b>                 | <b>1 364</b>           |
| 9. III/A (Penata Muda)                     | 253                      | 495                        | 747                    |
| 10. III/B (Penata Muda Tingkat I)          | 240                      | 495                        | 699                    |
| 11. III/C (Penata)                         | 231                      | 269                        | 500                    |
| 12. III/D (Penata Tingkat I)               | 227                      | 307                        | 534                    |
| <b>Golongan III/Range III</b>              | <b>950</b>               | <b>1 530</b>               | <b>2 480</b>           |
| 13. IV/A (Pembina)                         | 193                      | 177                        | 370                    |
| 14. IV/B (Pembina Tingkat I)               | 54                       | 66                         | 120                    |
| 15. IV/C (Pembina Utama Muda)              | 22                       | 5                          | 27                     |
| 16. IV/D (Pembina Utama Madya)             | 2                        | -                          | 2                      |
| 17. IV/E (Pembina Utama)                   | -                        | -                          | -                      |
| <b>Golongan IV/Range IV</b>                | <b>271</b>               | <b>248</b>                 | <b>519</b>             |
| <b>Jumlah/Total</b>                        | <b>1 830</b>             | <b>2 590</b>               | <b>4 420</b>           |

Lanjutan Tabel/Continued Table 2.2.3

| Pangkat/Golongan/Ruang<br>Hierarchy | 2019              |                     |                 |
|-------------------------------------|-------------------|---------------------|-----------------|
|                                     | Laki-laki<br>Male | Perempuan<br>Female | Jumlah<br>Total |
|                                     | (1)               | (5)                 | (6)             |
| 1. I/A (Juru Muda)                  | -                 | -                   | -               |
| 2. I/B (Juru Muda Tingkat I)        | 3                 | -                   | 3               |
| 3. I/C (Juru)                       | 11                | 6                   | 17              |
| 4. I/D (Juru Tingkat I)             | 9                 | -                   | 9               |
| <b>Golongan I/Range I</b>           | <b>23</b>         | <b>6</b>            | <b>29</b>       |
| 5. II/A (Pengatur Muda)             | 112               | 127                 | 239             |
| 6. II/B (Pengatur Muda Tingkat I)   | 75                | 69                  | 144             |
| 7. II/C (Pengatur)                  | 180               | 294                 | 474             |
| 8. II/D (Pengatur Tingkat I)        | 139               | 178                 | 317             |
| <b>Golongan II/Range II</b>         | <b>506</b>        | <b>668</b>          | <b>1 174</b>    |
| 9. III/A (Penata Muda)              | 256               | 495                 | 751             |
| 10. III/B (Penata Muda Tingkat I)   | 260               | 478                 | 738             |
| 11. III/C (Penata)                  | 223               | 303                 | 526             |
| 12. III/D (Penata Tingkat I)        | 237               | 317                 | 554             |
| <b>Golongan III/Range III</b>       | <b>976</b>        | <b>1 593</b>        | <b>2 569</b>    |
| 13. IV/A (Pembina)                  | 180               | 189                 | 369             |
| 14. IV/B (Pembina Tingkat I)        | 74                | 75                  | 149             |
| 15. IV/C (Pembina Utama Muda)       | 19                | 5                   | 24              |
| 16. IV/D (Pembina Utama Madya)      | 2                 | -                   | 2               |
| 17. IV/E (Pembina Utama)            | -                 | -                   | -               |
| <b>Golongan IV/Range IV</b>         | <b>275</b>        | <b>269</b>          | <b>544</b>      |
| <b>Jumlah/Total</b>                 | <b>1 780</b>      | <b>2 536</b>        | <b>4 316</b>    |

Catatan/Note: -

Sumber/Source: Badan Kepegawaian Daerah Kabupaten Tojo Una-Una / Regional Office for Civil Servant Management of Tojo Una-Una Regency



### 2.3 DEWAN PERWAKILAN DAERAH THE REGIONAL HOUSE OF REPRESENTATIVE

**Tabel** 2.3.1 Jumlah Anggota Dewan Perwakilan Rakyat Daerah Menurut Partai Politik dan Jenis Kelamin di Kabupaten Tojo Una-Una, 2019  
**Table** 2.3.1 *Number of Members of The Regional House of Representatives by Political Parties and Sex in Tojo Una-Una Regency, 2019*

| Partai Politik<br><i>Political Parties</i> | Jenis Kelamin<br><i>Sex</i> |                            |     | Jumlah<br><i>Total</i> |
|--|-----------------------------|----------------------------|-----|------------------------|
|  | Laki-laki<br><i>Male</i>    | Perempuan<br><i>Female</i> |     |                        |
| (1)  | (2)                         | (3)                        | (4) |                        |
| Nasdem                                     | 3                           | 1                          |     | 4                      |
| Golkar                                     | 4                           | 0                          |     | 4                      |
| PAN  | 4                           | 0                          |     | 4                      |
| Demokrat                                   | 3                           | 0                          |     | 3                      |
| PDI Perjuangan                             | 3                           | 0                          |     | 3                      |
| PKB  | 3                           | 0                          |     | 3                      |
| Gerindra                                   | 2                           | 0                          |     | 2                      |
| PBB  | 1                           | 0                          |     | 1                      |
| Perindo                                    | 1                           | 0                          |     | 1                      |
| <b>Jumlah/Total</b>                        | <b>24</b>                   | <b>1</b>                   |     | <b>25</b>              |

Catatan/Note:

Sumber/Source: Dewan Perwakilan Rakyat Daerah Kabupaten Tojo Una-Una / *The Regional House of Representative Tojo Una-Una Regency*

**Tabel**  
**Table** 2.3.2

**Jumlah Anggota Dewan Perwakilan Rakyat Daerah Menurut Partai Politik dan Tingkat Pendidikan di Kabupaten Tojo Una-Una, 2019**  
**Number of Members of The Regional House of Representatives by Political Parties and Educational in Tojo Una-Una Regency, 2019**

| Partai Politik<br>Political Parties | Jenis Kelamin<br>Sex      |                        |                    |                       |
|-------------------------------------|---------------------------|------------------------|--------------------|-----------------------|
|                                     | SMA<br>Senior High School | DI/DII/DIII<br>Diploma | DIV/S1<br>Bachelor | S2/S3<br>Postgraduate |
| (1)                                 | (2)                       | (3)                    | (4)                |                       |
| Nasdem                              | 0                         | 0                      | 3                  | 1                     |
| Golkar                              | 1                         | 0                      | 2                  | 1                     |
| PAN                                 | 1                         | 0                      | 2                  | 1                     |
| Demokrat                            | 1                         | 0                      | 2                  | 0                     |
| PDI Perjuangan                      | 2                         | 0                      | 0                  | 1                     |
| PKB                                 | 0                         | 0                      | 2                  | 1                     |
| Gerindra                            | 1                         | 0                      | 1                  | 0                     |
| PBB                                 | 0                         | 0                      | 1                  | 0                     |
| Perindo                             | 0                         | 0                      | 0                  | 1                     |
| <b>Jumlah/Total</b>                 | <b>6</b>                  | <b>0</b>               | <b>13</b>          | <b>6</b>              |

Catatan/Note:

Sumber/Source: Dewan Perwakilan Rakyat Daerah Kabupaten Tojo Una-Una / *The Regional House of Representative Tojo Una-Una Regency*

**Tabel**  
**Table** 2.3.3**Jumlah Keputusan Dewan Perwakilan Rakyat Daerah di Kabupaten Tojo Una-Una, 2019**  
**Number of Acts of The Regional House of Representatives in Tojo Una-Una Regency, 2019**

| <b>Jenis Produk</b><br><i>Kind of Product</i>              | <b>Banyaknya</b><br><i>Amount</i> |
|--|-----------------------------------|
| (1)  | (2)                               |
| Peraturan Daerah / Regional Regulation                     | 3                                 |
| Keputusan DPRD / DPRD Decissions                           | 17                                |
| Nota Kesepahaman / Note of Understanding                   | 5                                 |
| Pernyataan / Statement                                     |                                   |
| Pernyataan Pendapat / Conclusion                           |                                   |
| Keputusan Pimpinan DPRD / Chief's Decision                 | 2                                 |
| Keputusan Badan Musyawarah / Conference Committee Decision | 2                                 |
| Memorandum / Memorandum                                    |                                   |
| Panitia Anggaran / Budget Committee                        |                                   |
| Panitia Khusus / Adhoc Committe                            |                                   |
| <b>Jumlah/Total</b>  | <b>29</b>                         |

Catatan/Note:

Sumber/Source: Dewan Perwakilan Rakyat Daerah Daerah Kabupaten Tojo Un-Una / *The Regional House of Representative Tojo Una-Una Regency*

## JUMLAH PENDUDUK KABUPATEN TOJO UNA-UNA 2019



= 153.991

JIWA

KEPADATAN PENDUDUK

27  $\frac{\text{PENDUDUK}}{\text{KM}^2}$ 

LAJU PERTUMBUHAN PENDUDUK

1,46%

“ PADA TAHUN 2019 JIKA DIBANDINGKAN TAHUN 2019 ”

## RASIO JENIS KELAMIN



= 104

“ DALAM SETIAP 100  
PENDUDUK PEREMPUAN  
TERDAPAT 104 PENDUDUK  
LAKI-LAKI ”



**PENJELASAN TEKNIS****TECHNICAL NOTES**

1. Sumber utama data kependudukan adalah sensus penduduk yang dilaksanakan setiap sepuluh tahun sekali. Sensus penduduk telah dilaksanakan sebanyak enam kali sejak Indonesia merdeka, yaitu tahun 1961, 1971, 1980, 1990, 2000, dan 2010. Di dalam sensus penduduk, pencacahan dilakukan terhadap seluruh penduduk yang berdomisili di wilayah teritorial Indonesia termasuk warganegara asing kecuali anggota korps diplomatik negara sahabat beserta keluarganya. Metode pengumpulan data dalam sensus dilakukan dengan wawancara antara petugas sensus dengan responden dan juga melalui e-census. Pencatatan penduduk menggunakan konsep usual residence, yaitu konsep di mana penduduk biasa bertempat tinggal. Bagi penduduk yang bertempat tinggal tetap dicacah di mana mereka biasa tinggal, sedangkan untuk penduduk yang tidak bertempat tinggal tetap dicacah di tempat di mana mereka ditemukan petugas sensus pada malam 'Hari Sensus'. Termasuk penduduk yang tidak bertempat tinggal tetap adalah tuna wisma, awak kapal berbendera Indonesia, penghuni perahu/rumah apung, masyarakat terpencil/terasing, dan pengungsi. Bagi mereka yang mempunyai tempat tinggal tetap dan sedang

1. The main source of demographic data is population census, which is conducted every ten years. Population Census has been conducted six times since Indonesia's independence: 1961, 1971, 1980, 1990, 2000, and 2010. The population census enumerates all residents who domicile in the entire territory of Indonesia including foreign citizens except the diplomatic corps members and their families. The method of data collection in a population census involves interviewing respondents and conducting e-census. Enumeration of the population uses the concept of "usual residence", which is the concept of "places where people usually live". De jure was applied to the permanent residents, while de facto was applied to non-permanent residents. The permanent residents were enumerated in place where they normally live, the non-permanent residents were enumerated where they were found by the enumerators, on the night of 'Census Date'. The non permanent residents include homeless people, ship crew, boat people, remote area community, and internally displaced persons. Those who had permanent residence and had been travelling away from their home for six months or more

berpindah ke luar wilayah lebih dari enam bulan, tidak dicacah di tempat tinggalnya, tetapi dicacah di tempat tujuannya. Untuk tahun yang tidak dilaksanakan sensus penduduk, data kependudukan diperoleh dari hasil proyeksi penduduk. Proyeksi penduduk merupakan suatu perhitungan ilmiah yang didasarkan pada asumsi dari komponen-komponen perubahan penduduk, yaitu kelahiran, kematian, dan migrasi. Proyeksi penduduk Indonesia 2010–2035 menggunakan data dasar penduduk hasil SP2010.

2. Penduduk Indonesia adalah semua orang yang berdomisili di wilayah teritorial Indonesia selama 6 bulan atau lebih dan atau mereka yang berdomisili kurang dari 6 bulan tetapi bertujuan menetap.
3. Laju pertumbuhan penduduk adalah angka yang menunjukkan persentase pertambahan penduduk dalam jangka waktu tertentu.
4. Kepadatan penduduk adalah rasio banyaknya penduduk per kilometer persegi.
5. Rasio jenis kelamin adalah perbandingan antara penduduk laki-laki dan penduduk perempuan pada suatu wilayah dan waktu tertentu. Biasanya dinyatakan dengan banyaknya penduduk laki-laki untuk 100 penduduk perempuan.
6. Distribusi penduduk adalah

were not enumerated in their permanent place, but in the place where they were during the census. For the periods where the population census is not conducted, population projection is done to estimate population during those years. The population projection is an estimate based on the demographic components, such as birth, death, and migration. Indonesia's 2010–2035 population projection used the 2010 Population Census as the base population.

2. The population of Indonesia are all residents of the entire territory of Indonesia who have stayed for six months or longer, and those who intended to stay more than six months even though their length of stay is less than six months.
3. The growth rate of population is the number that show percentage of population growth within a specified period.
4. Population density is ratio of population per square kilometer.
5. Sex ratio is the ratio of males population to females population in a given area and time, usually expressed as the number of males for every 100 females.

- pola persebaran penduduk di suatu wilayah, baik berdasarkan batas-batas geografis maupun berdasarkan batas-batas administrasi pemerintahan.
7. Komposisi penduduk adalah pola persebaran penduduk menurut karakteristiknya, contoh: penduduk menurut kelompok umur, penduduk menurut jenis kelamin.
  8. Rumah tangga adalah seseorang atau sekelompok orang yang mendiami sebagian atau seluruh bangunan fisik/sensus dan biasanya tinggal bersama serta pengelolaan makan dari satu dapur. Yang dimaksud makan dari satu dapur adalah jika pengurusan kebutuhan sehari-harinya dikelola bersama-sama menjadi satu.
  9. Anggota rumah tangga adalah semua orang yang biasanya bertempat tinggal di suatu rumah tangga, baik yang berada di rumah pada waktu pencacahan maupun yang sementara tidak ada.
  10. Rata-rata anggota rumah tangga adalah angka yang menunjukkan rata-rata jumlah anggota rumah tangga per rumah tangga.
  11. Penduduk usia kerja adalah penduduk yang berumur 15 tahun ke atas.
  12. Angkatan kerja adalah penduduk usia kerja (15 tahun ke atas) yang bekerja, punya pekerjaan namun sementara tidak bekerja, dan pengangguran.
  6. Population distribution is the pattern of population distribution in an area, either by geographic boundaries or by government administrative boundaries.
  7. Population composition is the pattern of population distribution by its characteristics, example: population by age group, population by sex.
  8. Household is an individual or group of people living in a physical/census building unit or part of it and usually commit on a common provision for food and other essentials of living. Common provision for food means one organising daily needs for all of household members.
  9. Household member are those who usually lives in a household regardless of their location at the time of enumeration.
  10. Average household size is the average number of household members per household.
  11. Working age population is persons of 15 years and over.
  12. Labor force or economically active are persons of 15 years and over, who in the previous week were working, temporarily absent from work but having jobs, and unemployment.



13. Bekerja adalah kegiatan ekonomi yang dilakukan oleh seseorang dengan maksud memperoleh atau membantu memperoleh pendapatan atau keuntungan dan lamanya bekerja paling sedikit 1 jam secara terus menerus dalam seminggu yang lalu (termasuk pekerja keluarga tanpa upah yang membantu dalam suatu usaha/kegiatan ekonomi).
  14. Jumlah jam kerja seluruhnya adalah jumlah jam kerja yang digunakan untuk bekerja (tidak termasuk jam kerja istirahat resmi dan jam kerja yang digunakan untuk hal-hal di luar pekerjaan).
  15. Lapangan usaha adalah bidang kegiatan dari pekerjaan/tempat bekerja di mana seseorang bekerja. Klasifikasi lapangan usaha mengikuti Klasifikasi Baku Lapangan Usaha Indonesia (KBLI) dalam 1 digit.
  16. Status pekerjaan adalah kedudukan seseorang dalam unit usaha/kegiatan dalam melakukan pekerjaan.
  17. Berusaha sendiri tanpa dibantu orang lain adalah bekerja atau berusaha dengan menanggung risiko secara ekonomis, yaitu dengan tidak kembalinya ongkos produksi yang telah dikeluarkan dalam rangka usahanya tersebut, serta tidak menggunakan pekerja dibayar maupun pekerja tak dibayar, termasuk yang sifat pekerjaannya memerlukan
13. Working is economic activity conducted by a person and intended to earn income by doing work or helping to do work at least one hour continuously during the reference week (including unpaid family worker/s for any economic activity).
  14. Total working hours is the total hours spent by an employee to perform all jobs (excluding the time used for other activities which are not classified as work).
  15. Industry is field of a person's activity or establishment. The classification of industries follows the Indonesia Standard Industrial Classification (KBLI) in one digit.
  16. Employment status is the status of a person at his place of work or establishment where he was employed.
  17. Own-account worker is a person who works at his own risk without assisted by paid per mount worker or unpaid worker include technical job or skill job.

teknologi atau keahlian khusus.

18. Berusaha dibantu buruh tidak tetap/buruh tidak dibayar adalah bekerja atau berusaha atas risiko sendiri, dan menggunakan buruh/pekerja tak dibayar dan atau buruh/pekerja tidak tetap.
19. Berusaha buruh dibantu tetap/buruh adalah dibayar berusaha atas risiko sendiri dan mempekerjakan paling sedikit satu orang buruh/pekerja tetap yang dibayar.
20. Buruh/karyawan/pegawai adalah seseorang yang bekerja pada orang lain atau instansi/kantor/perusahaan secara tetap dengan menerima upah/gaji baik berupa uang maupun barang. Buruh yang tidak mempunyai majikan tetap, tidak digolongkan sebagai buruh/karyawan, tetapi sebagai pekerja bebas. Seseorang dianggap memiliki majikan tetap jika memiliki 1 (satu) majikan (orang/rumah tangga) yang sama dalam sebulan terakhir, khusus pada sektor bangunan batasannya tiga bulan. Apabila majikannya instansi/lembaga, boleh lebih dari satu.
21. Pekerja bebas adalah seseorang yang bekerja pada orang lain/majikan/institusi yang tidak tetap (lebih dari 1 majikan dalam sebulan terakhir) di usaha pertanian baik berupa usaha rumah tangga maupun bukan usaha rumah tangga, ataupun di nonpertanian atas dasar balas jasa dengan menerima upah atau imbalan baik berupa uang maupun barang, dan
22. Employer assisted by temporary workers/unpaid worker is a person who works at his own risk and assisted by temporary worker/unpaid worker.
23. Employer assisted by permanent workers/paid workers is a person who does his business at her/his own risk at least one assisted by paid permanent worker.
24. Employee is a person who work permanently for other people or institution/office/ company and gains some money/cash or goods as wage/salary. Labor who have no permanent employer is not categorized as a laborer/worker/employee but casual worker. A laborers in general is considered to have a permanent employer if he has the same employer during the past month, particularly for building construction sector is 3 months. If the employer is an institution, more than 1 (one) employer is allowed.
25. Casual employee is a person who does not work permanently for other people/employer/ institution (more than 1 employer during the last 1 month) in agricultural sector, either home industry or not home industry, or in non-agricultural sector based on remuneration paid with money or goods, and based on daily or contact payment system.

baik dengan sistem pembayaran harian maupun borongan

22. Pekerja tak dibayar adalah seseorang yang bekerja membantu usaha untuk memperoleh penghasilan/keuntungan yang dilakukan oleh salah seorang anggota rumah tangga atau bukan anggota rumah tangga tanpa mendapat upah/gaji baik berupa uang maupun barang.

22. Unpaid worker is a person who intended to work without pay, either with money or good, in an establishment run by other members of the family, relative or neighbour.

<https://tojouanakab.bps.go.id>

**ULASAN**

Penduduk Kabupaten Tojo Una-Una berdasarkan penduduk tahun 2019 sebanyak 153.991 jiwa. Dibandingkan dengan proyeksi jumlah penduduk tahun 2018, penduduk Kabupaten Tojo Una-Una mengalami pertumbuhan sebesar 1,09 persen. Rasio jenis kelamin tahun 2018 penduduk laki-laki terhadap penduduk perempuan sebesar 104.

Kepadatan penduduk di Kabupaten Tojo Una-Una tahun 2019 mencapai 27 jiwa/km<sup>2</sup> dengan rata-rata jumlah penduduk per rumah tangga 4 orang, Kepadatan Penduduk di 12 kecamatan cukup beragam dengan kepadatan penduduk tertinggi terletak di Kecamatan Ratolindo dengan kepadatan sebesar 423 jiwa/km<sup>2</sup> dan terendah di Kecamatan Ulubongka sebesar 10 jiwa/km<sup>2</sup>.

**DESCRIPTION**

*Tojo Una-Una Regency population based population projections for 2018 were 153,991 people. Compares with a total projection population in 2018, the Population growth of Tojo Una-Una are 1.09 percent. While the magnitude of the sex ratio in 2018 the male population towards the female population are 104.*

*Population density of Tojo Una-Una Regency in 2019 reached 27 people/km<sup>2</sup> with the average number of residents per household are 4 people, Population density in 12 subdistricts are quite diverse with the highest population density of subdistrict is located in the Subdistrict Ratolindo with the number of density are 423 people/km<sup>2</sup> and the lowest in Subdistrict Ulubongka with 10 people/km<sup>2</sup>.*

### 3.1 PENDUDUK POPULATION

**Tabel** 3.1.1 **Penduduk, Laju Pertumbuhan Penduduk, Distribusi Persentase Penduduk, Kepadatan Penduduk, Rasio Jenis Kelamin Penduduk Menurut Kecamatan, (nSP) dan (n) Population, Population Growth Rate, Percentage Distribution of Population, Population Density, and Population Sex Ratio by Subdistrict, (nSP) and (n)**

| Kecamatan<br>Subdistrict | Penduduk (ribu)<br>Population (thousand) |                   |                   |
|--------------------------|--|-------------------|-------------------|
|                          | 2010 <sup>1</sup>                        | 2010 <sup>2</sup> | 2019 <sup>2</sup> |
| (1)                      | (2)                                      | (3)               | (4)               |
| Tojo Barat               | 11 358                                   | 11 358            | 12 662            |
| Tojo                     | 12 488                                   | 12 488            | 13 813            |
| Ulubongka                | 14 669                                   | 14 669            | 17 284            |
| Ampana Tete              | 21 610                                   | 21 610            | 25 020            |
| Ampana Kota              | 39 289                                   | 39 289            | 19 227            |
| Ratolindo                | ...                                      | ...               | 26 356            |
| Una-Una                  | 12 455                                   | 12 455            | 8 151             |
| Batudaka                 | ...                                      | ...               | 5 685             |
| Togean                   | 9 160                                    | 9 160             | 10 074            |
| Walea Kepulauan          | 10 065                                   | 10 065            | 5 281             |
| Walea Besar              | 3 851                                    | 3 851             | 4 389             |
| Talatakko                | ...                                      | ...               | 6 049             |
| <b>Tojo Una-Una</b>      | <b>134 945</b>                           | <b>134 945</b>    | <b>153 991</b>    |

Lanjutan Tabel/*Continued Table* 3.1.1

| Kecamatan<br>Subdistrict | Laju Pertumbuhan Penduduk per Tahun<br>Annual Population Growth Rate (%) |                        |
|--------------------------|--|------------------------|
|                          | 2000-2010  | 2010-2019 <sup>2</sup> |
| (1)                      | (5)  | (6)                    |
| Tojo Barat               | ...  | 1,07                   |
| Tojo                     | ...  | 0,87                   |
| Ulubongka                | ...  | 1,81                   |
| Ampana Tete              | ...  | 1,48                   |
| Ampana Kota              | ...  | ...                    |
| Ratolindo                | ...  | 1,56                   |
| Una-Una                  | ...  | ...                    |
| Batudaka                 | ...  | 1,06                   |
| Togean                   | ...  | 1,01                   |
| Walea Kepulauan          | ...  | 1,18                   |
| Walea Besar              | ...  | 1,87                   |
| Talatakko                | ...  | ...                    |
| <b>Tojo Una-Una</b>      | ...  | <b>1,46</b>            |

Lanjutan Tabel/*Continued Table 3.1.1*

| Kecamatan<br>Subdistrict | Persentase Penduduk<br>Percentage of Total Population |                   |
|--------------------------|---|-------------------|
|                          | 2010 <sup>1</sup>                                     | 2019 <sup>2</sup> |
| (1)                      | (7)   | (8)               |
| Tojo Barat               | 8,42  | 8,13              |
| Tojo                     | 9,25  | 8,78              |
| Ulubongka                | 10,87   | 11,22             |
| Ampana Tete              | 16,01   | 16,03             |
| Ampana Kota              | 29,11   | 12,77             |
| Ratolindo                | ...   | 17,48             |
| Una-Una                  | 9,23  | 5,28              |
| Batudaka                 | ...   | 3,59              |
| Togean                   | 6,79  | 6,52              |
| Walea Kepulauan          | 7,64  | 3,39              |
| Walea Besar              | 2,85  | 3,85              |
| Talatako                 | ...   | 2,96              |
| <b>Tojo Una-Una</b>      | <b>100,00</b>   | <b>100,00</b>     |

Lanjutan Tabel/*Continued Table* 3.1.1

| Kecamatan<br>Subdistrict | Kepadatan Penduduk per km <sup>2</sup><br>Population Density per sq.km |                   |
|--------------------------|--|-------------------|
|                          | 2010 <sup>1</sup>  | 2019 <sup>2</sup> |
| (1)                      | (9)  | (10)              |
| Tojo Barat               | 11   | 12                |
| Tojo                     | 12   | 13                |
| Ulubongka                | 9  | 10                |
| Ampana Tete              | 28   | 32                |
| Ampana Kota              | 224  | 109               |
| Ratolindo                | ...  | 423               |
| Una-Una                  | 86   | 56                |
| Batudaka                 | ...  | 37                |
| Togean                   | 40   | 44                |
| Walea Kepulauan          | 159  | 78                |
| Walea Besar              | 46   | 72                |
| Talatakko                | ...  | 52                |
| <b>Tojo Una-Una</b>      | <b>24</b>  | <b>27</b>         |



Lanjutan Tabel/*Continued Table 3.1.1*

| Kabupaten/Kota<br><i>Regency/Municipality</i> | Rasio Jenis Kelamin<br><i>Population Sex Ratio</i> |                   |
|---|--|-------------------|
|   | 2010 <sup>1</sup>                                  | 2019 <sup>2</sup> |
| (1)   | (11)   | (12)              |
| Tojo Barat                                    | 109  | 101               |
| Tojo  | 109  | 108               |
| Ulubongka                                     | 109  | 107               |
| Ampana Tete                                   | 108  | 120               |
| Ampana Kota                                   | 101  | 101               |
| Ratolindo                                     | ...  | 98                |
| Una-Una                                       | 103  | 102               |
| Batudaka                                      | ...  | 95                |
| Togean  | 108  | 98                |
| Walea Kepulauan                               | 100  | 104               |
| Walea Besar                                   | 110  | 99                |
| Talatakko                                     | ...  | 99                |
| <b>Tojo Una-Una</b>                           | <b>105</b>   | <b>104</b>        |

Catatan/Note: <sup>1</sup> Hasil SP2010 (Mei)/*The result of the 2010 Population Census (May)*

<sup>2</sup> Hasil Proyeksi Penduduk Indonesia 2015–2045 (Pertengahan tahun/Juni)/*The result of Indonesia Population Projection 2010–2035 (mid year/June)*

<sup>3</sup> Rata-rata Laju Pertumbuhan Penduduk per tahun 2000–2010 untuk Aceh dihitung dengan menggunakan data Sensus Penduduk Aceh Nias (SPAN) 2005 dan SP2010/*Annual growth rate of population 2000–2010 to Aceh was calculated using data Aceh Nias Population Census (SPAN) 2005 and 2010 Population Census*

Sumber/Source: BPS, Sensus Penduduk (SP) 2010 dan Proyeksi Penduduk Indonesia 2015–2045/*BPS-Statistics Indonesia, 2010 Population Census and Indonesia Population Projection 2015–2045*

**3.2 KETENAGAKERJAAN  
EMPLOYMENT**

**Tabel 3.2.1 Jumlah Penduduk Berumur 15 Tahun Keatas Menurut Jenis Kegiatan Selama Seminggu yang Lalu dan Jenis Kelamin di Kabupaten Tojo Una-Una, 2019**  
*Population Aged 15 Years and Over Type of Activity During The Previous Week and Sex in Tojo Una-Una, 2019*

| Kegiatan Utama<br><i>Main Activity</i>                     | Jenis Kelamin<br><i>Sex</i> |                            |                        |
|--|-----------------------------|----------------------------|------------------------|
|  | Laki-laki<br><i>Male</i>    | Perempuan<br><i>Female</i> | Jumlah<br><i>Total</i> |
| (1)  | (2)                         | (3)                        | (4)                    |
| <b>Angkatan Kerja / <i>Economically Active</i></b>         | <b>49 583</b>               | <b>35 516</b>              | <b>85 099</b>          |
| Bekerja / <i>Working</i>                                   | 48 562                      | 34 007                     | 82 569                 |
| Pengangguran Terbuka / <i>Unemployment</i>                 | 1 021                       | 1 509                      | 2 530                  |
| <b>Bukan Angkatan Kerja / <i>Economically Inactive</i></b> | <b>5 878</b>                | <b>17 306</b>              | <b>23 184</b>          |
| Attending Sekolah / <i>Attending School</i>                | 2 402                       | 3 277                      | 5 679                  |
| Mengurus Rumah Tangga / <i>Housekeeping</i>                | 1 635                       | 12 623                     | 14 258                 |
| Lainnya / <i>Others</i>                                    | 1 841                       | 1 406                      | 3 247                  |
| <b>Tojo Una-Una</b>  | <b>55 461</b>               | <b>52 822</b>              | <b>108 283</b>         |

Catatan/Note: -

Sumber/Source: BPS, Survei Angkatan Kerja Nasional/ *BPS, National Labor Force Survey*

**Tabel**  
**Table** 3.2.2

**Jumlah Penduduk Berumur 15 Tahun Keatas Menurut Pendidikan Tertinggi yang ditamatkan dan Jenis Kegiatan Selama Seminggu yang Lalu di Kabupaten Tojo Una-Una, 2019**  
**Population Aged 15 Years and Over by Educational Attainment and Type of Activity During The Previous Week in Tojo Una-Una Regency, 2019**

| Pendidikan Tertinggi yang Ditamatkan<br><i>Educational Attainment</i>  | Angkatan Kerja<br><i>Economically Active</i> |  |                 |
|--|--|--|-----------------|
|  | Bekerja<br><i>Working</i>                    | Pengangguran<br>Terbuka<br><i>Unemployment</i> | Jumlah<br>Total |
| (1)  | (2)  | (3)  | (4)             |
| Tidak/Belum Pernah Sekolah, Tidak/Belum Tamat SD, Sekolah Dasar<br><i>No Schooling, Not Yet Completed Primary School, Primary School</i> | 39 932                                       | 803  | 40 735          |
| Sekolah Menengah Pertama/Junior High School  | 13 433                                       | 227  | 13 660          |
| Sekolah Menengah Atas/Senior High School   | 12 852                                       | 707  | 13 559          |
| Sekolah Menengah Kejuruan/Vocational High School   | 6 846  | 393  | 7 239           |
| Diploma I/II/III   | 3 115  | 175  | 3 290           |
| Tingkat Sarjana/Doktor/Ph.d.<br>University Graduates   | 6 391  | 225  | 6 616           |
| <b>Tojo Una-Una</b>  | <b>82 569</b>                                | <b>2 530</b>                                   | <b>85 099</b>   |

Catatan/Note: -

Sumber/Source: BPS, Survei Angkatan Kerja Nasional/ BPS, National Labor Force Survey

**Tabel**  
**Table** 3.2.3

**Jumlah Penduduk Berumur 15 Tahun Keatas Menurut Pendidikan Tertinggi yang ditamatkan dan Jenis Kegiatan Selama Seminggu yang Lalu di Kabupaten Tojo Una-Una, 2019**  
*Population Aged 15 Years and Over by Educational Attainment and Type of Activity During The Previous Week in Tojo Una-Una Regency, 2019*

| Lapangan Pekerjaan Utama <sup>1</sup><br><i>Main Industry<sup>1</sup></i> | Jenis Kelamin<br><i>Sex</i> |                            |                        |
|---|-----------------------------|----------------------------|------------------------|
|   | Laki-laki<br><i>Male</i>    | Perempuan<br><i>Female</i> | Jumlah<br><i>Total</i> |
| (1)   | (2)                         | (3)                        | (4)                    |
| Pertanian   | 26 307                      | 14 406                     | 40 713                 |
| Manufaktur  | 7 504                       | 4 044                      | 11 548                 |
| Jasa  | 14 751                      | 15 557                     | 30 308                 |
| <b>Tojo Una-Una</b>   | <b>48 562</b>               | <b>34 007</b>              | <b>82 569</b>          |

Catatan/Note: -

Sumber/Source: BPS, Survei Angkatan Kerja Nasional/ BPS, National Labor Force Survey

**Tabel**  
**Table** 3.2.4

**Jumlah Penduduk Berumur 15 Tahun Keatas yang Bekerja Selama Seminggu yang Lalu Menurut Pekerjaan Utama dan Jenis Kelamin di Kabupaten Tojo Una-Una, 2019**  
*Population Aged 15 Years and Over Who Worked During the Previous Week by Main Employment Status and Sex in Tojo Una-Una Regency, 2019*

| Lapangan Pekerjaan Utama <sup>1</sup><br><i>Main Industry<sup>1</sup></i>  | Jenis Kelamin<br><i>Sex</i> |                            |                        |
|--|-----------------------------|----------------------------|------------------------|
|  | Laki-laki<br><i>Male</i>    | Perempuan<br><i>Female</i> | Jumlah<br><i>Total</i> |
| (1)  | (2)                         | (3)                        | (4)                    |
| Berusaha sendiri<br><i>Own account worker</i>  | 11 445                      | 5 275                      | 16 720                 |
| Berusaha dibantu buruh tidak tetap/<br>buruh tidak dibayar<br><i>Employer assisted by temporary<br/>worker/unpaid worker</i> | 11 916                      | 5 091                      | 17 007                 |
| Berusaha dibantu buruh tetap/buruh<br>dibayar<br><i>Employer assisted by permanent<br/>worker/paid worker</i>                | 2 129                       | 688                        | 2 817                  |
| Buruh/Karyawan/Pegawai<br><i>Regular Employee</i>  | 14 055                      | 9 315                      | 23 370                 |
| Pekerja Bebas di pertanian<br><i>Agriculture casual employee</i>   | 1 778                       | 1 043                      | 2 821                  |
| Pekerja Bebas di non-pertanian<br><i>Non-Agriculture casual employee</i>   | 1 586                       | 210                        | 1 796                  |
| Pekerja keluarga/tidak dibayar<br><i>Family worker/unpaid worker</i>   | 5 653                       | 12 385                     | 18 038                 |
| <b>Tojo Una-Una</b>  | <b>48 562</b>               | <b>34 007</b>              | <b>82 569</b>          |

Catatan/Note: -

Sumber/Source: BPS, Survei Angkatan Kerja Nasional/ BPS, National Labor Force Survey

**Tabel**  
**Table** 3.2.5

**Jumlah Pencari Kerja Terdaftar Menurut Tingkat Pendidikan Tertinggi yang Ditamatkan dan Jenis Kelamin di Kabupaten Tojo Una-Una, 2019**  
*Number of Registered Job Applicants by Educational Attainment and Sex in Tojo Una-Una Regency, 2019*

| Pendidikan Tertinggi yang Ditamatkan<br><i>Main Industry</i>                  | Jenis Kelamin<br><i>Sex</i> |                            | Jumlah<br><i>Total</i> |
|---|-----------------------------|----------------------------|------------------------|
|   | Laki-laki<br><i>Male</i>    | Perempuan<br><i>Female</i> |                        |
| (1)   | (2)                         | (3)                        | (4)                    |
| Tidak/Belum Pernah Sekolah<br><i>No Schooling</i>                             | -                           | -                          | -                      |
| Tidak.Belum Tamat SD<br><i>Not Yet Completed Primary School</i>               | 4                           | -                          | 4                      |
| Sekolah Dasar<br><i>Primary School</i>  | 9                           | 9                          | 18                     |
| Sekolah Menengah Pertama<br><i>Junior High School</i>                         | 21                          | 3                          | 24                     |
| Sekolah Menengah Atas/Kejuruan<br><i>Senior/Vocational Senior High School</i> | 238                         | 68                         | 306                    |
| Diploma I/II/III/ Akademi<br><i>Diploma I/II/III/ Akademi</i>                 | 51                          | 48                         | 75                     |
| Universitas<br><i>University</i>  | 116                         | 126                        | 242                    |
| <b>Tojo Una-Una</b>   | <b>439</b>                  | <b>254</b>                 | <b>669</b>             |

Catatan/Note: -

Sumber/Source: Dinas Tenaga Kerja dan Transmigrasi Kabupaten Tojo Una-Una/ *Manpower and Transmigration Services of Tojo Una-Una*

**Tabel**  
**Table** 3.2.6

**Jumlah Pencari Kerja Terdaftar Menurut Bulan dan Tingkat Pendidikan Tertinggi yang Ditamatkan dan Jenis Kelamin di Kabupaten Tojo Una-Una, 2019**  
**Number of Registered Job Applicants by Month and Educational Attainment and Sex in Tojo Una-Una Regency, 2019**

| Bulan<br>Month      | Jenis Kelamin<br>Sex |           |             |                     |            | Jumlah<br>Total |
|---------------------|----------------------|-----------|-------------|---------------------|------------|-----------------|
|                     | ≤SD                  | SMP       | SMA/<br>SMK | Diploma<br>I/II/III | Sarjana    |                 |
| (1)                 | (2)                  | (3)       | (4)         | (5)                 | (6)        | (7)             |
| Januari/January     | 1                    | 1         | 15          | 47                  | 66         | 130             |
| Februari/February   | 1                    | -         | 7           | 3                   | 8          | 19              |
| Maret/March         | 6                    | 2         | 28          | 4                   | 11         | 51              |
| April/April         | 1                    | 2         | 32          | 8                   | 2          | 45              |
| Mei/May             | 2                    | 1         | 16          | 2                   | 4          | 25              |
| Juni/June           | 2                    | 3         | 3           | 4                   | 6          | 18              |
| Juli/July           | 2                    | 4         | 27          | 4                   | 6          | 43              |
| Agustus/August      | -                    | 1         | 27          | 3                   | 10         | 41              |
| September/September | -                    | 4         | 31          | -                   | 10         | 45              |
| Oktober/October     | 4                    | -         | 39          | 24                  | 13         | 80              |
| November/Nopember   | 2                    | 3         | 35          | -                   | 83         | 123             |
| Desember/December   | 2                    | 3         | 22          | -                   | 22         | 49              |
| <b>Tojo Una-Una</b> | <b>23</b>            | <b>24</b> | <b>282</b>  | <b>99</b>           | <b>241</b> | <b>669</b>      |

Catatan/Note: -

Sumber/Source: Dinas Tenaga Kerja dan Transmigrasi Kabupaten Tojo Una-Una/ Manpower and Transmigration Services of Tojo Una-Una

# 4 SOSIAL

## Sosial

Jumlah **SD**  
sejumlah

**183** Sekolah  
dengan jumlah Murid **19.289**  
dan jumlah guru **1.468**

Jumlah **SMP**  
sejumlah

**49** Sekolah  
dengan jumlah Murid **7.421**  
dan jumlah guru **476**

Jumlah **SMA,**  
sejumlah

**12** Sekolah  
dengan jumlah Murid **3.311**  
dan jumlah guru **221**



Jumlah sarana  
kesehatan di Kabupaten

**Tojo Una-Una**

**249** Sarana  
meliputi Rumah Sakit, Puskemas,  
Puskemas Keliling, Posyandu  
Puskemas Pembantu,  
Polindes/Poskesdes



Badan Pusat Statistik  
Kabupaten Tojo Una-una





## PENJELASAN TEKNIS

1. **Tidak/belum sekolah** adalah mereka yang tidak pernah atau belum pernah terdaftar dan tidak pernah atau belum pernah aktif mengikuti pendidikan di suatu jenjang pendidikan formal. Termasuk juga yang tamat/belum tamat taman kanak-kanak tetapi tidak melanjutkan ke sekolah dasar.
2. **Masih bersekolah** adalah mereka yang terdaftar dan aktif mengikuti pendidikan formal dan nonformal (Paket A, B, atau C), baik pendidikan dasar, menengah maupun pendidikan tinggi. Bagi mahasiswa yang sedang cuti dianggap masih bersekolah.
3. **Tidak bersekolah lagi** adalah mereka yang pernah terdaftar dan aktif mengikuti pendidikan di suatu jenjang pendidikan formal dan nonformal (Paket A, B, atau C), tetapi pada saat pencacahan tidak lagi terdaftar dan tidak aktif mengikuti pendidikan.
4. **Tamat sekolah** adalah menyelesaikan pelajaran yang ditandai dengan lulus ujian akhir pada kelas atau tingkat terakhir suatu jenjang pendidikan di sekolah negeri maupun swasta dengan mendapatkan tanda tamat belajar/ijazah. Seseorang yang belum mengikuti pelajaran pada kelas tertinggi tetapi telah mengikuti ujian akhir dan lulus dianggap tamat sekolah.
5. **Angka Partisipasi Murni (APM)** adalah Proporsi anak sekolah pada satu kelompok usia tertentu yang bersekolah pada jenjang yang sesuai dengan kelompok usianya.
6. **Angka Partisipasi Kasar (APK)** adalah

## TECHNICAL NOTES

1. **Not/never attending school** is someone who has never attended or never been registered in a formal education, such as primary, secondary, and tertiary education. Those who just completed kindergarten are considered as never attended school.
2. **Attending school** is someone who is currently attending primary, secondary, or tertiary education, including package A, package B, or package C. College student who postpones his/her study is considered as attending school.
3. **Not attending school anymore** is someone who had enrolled and participated in formal and non-formal education in the past including package A, package B, or package C, but currently does not attend school.
4. **Completed particular level of education** is someone who has completed particular level of education in private or public school and accepting graduation certificate. Someone who has never attended the highest grade but passed the final exam is considered as completed particular level of education.
5. **Net Enrollment Rate (NER)** is the proportion of school children at a particular age group who attend school on a level appropriate to the age group.
6. **Gross Enrollment Rate** is the proportion

Proporsi anak sekolah pada suatu jenjang tertentu dalam kelompok usia yang sesuai dengan jenjang pendidikan tersebut.

7. **Dapat membaca dan menulis** artinya dapat membaca dan menulis kata-kata/kalimat sederhana dengan suatu aksara tertentu.
8. **Jalur Pendidikan di Indonesia** terdiri atas 1) pendidikan formal, 2) pendidikan nonformal, dan 3) pendidikan informal yang ketiganya dapat saling melengkapi dan memperkaya (Undang-Undang No. 20 Tahun 2003 tentang Sistem Pendidikan Nasional).
9. **Jenjang Pendidikan Formal** terdiri atas pendidikan dasar, pendidikan menengah, dan pendidikan tinggi. Jenis pendidikan yang diajarkan mencakup pendidikan umum, kejuruan, akademik, profesi, vokasi, keagamaan, dan khusus.
10. **Pendidikan Dasar** berbentuk Sekolah Dasar (SD) dan Madrasah Ibtidaiyah (MI) atau bentuk lain yang sederajat serta Sekolah Menengah Pertama (SMP) dan Madrasah Tsanawiyah (MTs), atau bentuk lain yang sederajat.
11. **Pendidikan Menengah** berbentuk Sekolah Menengah Atas (SMA), Madrasah Aliyah (MA), Sekolah Menengah Kejuruan (SMK), dan Madrasah Aliyah Kejuruan (MAK), atau bentuk lain yang sederajat.
12. **Pendidikan Tinggi** merupakan jenjang pendidikan setelah pendidikan menengah yang mencakup program pendidikan diploma, sarjana, magister, spesialis, dan doktor yang diselenggarakan oleh perguruan tinggi. Perguruan tinggi dapat berbentuk

*of school children at a certain level in the age group that corresponds to the education level.*

7. **Able to read and write** is the ability to read and write at least a simple sentence in any letter of alphabets.
8. **The Education System in Indonesia** consists of 1) formal education, 2) non-formal education, and 3) informal education that all three can be complementary and enriching (Law No. 20 Year 2003 about The National Education System).
9. **The Formal Education Level** consists of primary education, secondary education, and high education. The kind of education that taught consists of general education, vocational, academic, professional, religious, and specific education.
10. **The Primary Education** consists of Elementary School and Islamic Elementary School or other equivalent forms and Junior High School and MTs, or other equivalent forms.
11. **The Secondary Education** consists of the senior high school, MA, Vocational School, and Vocational Madrasah Aliyah, or other equivalent forms.
12. **The High Education** consists of the education level after the secondary education that consists of diplomas, bachelor, master, specialist, and doctoral degrees that are held by the college. The colleges can be academy, polytechnic, high school, institute, or university

akademi, politeknik, sekolah tinggi, institut, atau universitas.

13. **Rumah Sakit** adalah tempat pemeriksaan dan perawatan kesehatan, biasanya berada di bawah pengawasan dokter/tenaga medis, yang melayani penderita yang sakit untuk berobat rawat jalan atau rawat inap.
14. **Rumah Sakit Bersalin** adalah rumah sakit khusus untuk persalinan, dilengkapi pelayanan spesialis pemeriksaan kehamilan, persalinan, rawat inap dan rawat jalan ibu dan anak yang berada di bawah pengawasan dokter spesialis kandungan.
15. **Rumah Bersalin** adalah sarana pelayanan kesehatan dengan izin sebagai rumah bersalin, dilengkapi pelayanan pemeriksaan kehamilan, persalinan serta pemeriksaan ibu dan anak yang berada di bawah pengawasan bidan senior.
16. **Poliklinik** adalah sarana kesehatan yang dipakai untuk pelayanan berobat jalan, biasanya berada di bawah pengawasan dokter/tenaga medis.
17. **Puskesmas (Pusat Kesehatan Masyarakat)** adalah unit pelaksana teknis dinas kesehatan kabupaten/kota yang mempunyai fungsi utama sebagai penyelenggara pelayanan kesehatan tingkat pertama. Wilayah kerja puskesmas maksimal adalah satu kecamatan dan untuk dapat menjangkau wilayah kerjanya, puskesmas mempunyai jaringan pelayanan yang meliputi unit Puskesmas Pembantu (Pustu), unit Puskesmas Keliling (Puskel), dan unit bidan desa/komunitas (Peraturan Menteri Kesehatan RI No. 75 Tahun 2014
13. *Hospital is a place for health check, usually controlled/supervised by doctors/medical personnel to serve the ill patients to get outpatient or inpatient treatment services.*
14. *Maternity Hospital is a specialized hospital for childbirth, has specialist inspection service to pregnancy, childbirth, hospitalization and outpatient for mothers and children that is under the supervision of an obstetrician.*
15. *Maternity House is health care facility with a license as a maternity house, equipped with prenatal care, childbirth and examination of mothers and children which is under the supervision of a senior midwife.*
16. *Polyclinic is a health facility in which to get outpatient services, usually under the control of doctor/medical personnel.*
17. *Public Health Center is technical implementation unit of regency health department that have the primary function as a first-level health care providers. The working area standard of public health center is one district and to reach their working areas, public health centers have a service network covering subsidiary of public health center, mobile public health center units, and midwife units (Regulation of the Minister of Health of Indonesia Number 75 Year 2014 about Public Health Center).*

Tentang Pusat Kesehatan Masyarakat).

- 18. Apotek** adalah suatu tempat tertentu yang digunakan untuk melakukan pekerjaan kefarmasian, dan penyaluran/ penjualan obat atau bahan farmasi dan perbekalan kesehatan lainnya kepada masyarakat yang dikelola oleh tenaga apoteker (Peraturan Menteri Kesehatan RI No. 1332 Tahun 2002 Tentang Perubahan Atas Peraturan Menteri Kesehatan RI No. 922/MENKES/PER/X/1993 Tentang Ketentuan dan Tata Cara Pemberian Izin Apotek).
- 19. Imunisasi** adalah memasukkan kuman atau racun penyakit tertentu yang sudah dilemahkan (vaksin) ke dalam tubuh dengan cara disuntik atau diminum (diteteskan dalam mulut) dengan maksud agar terjadi kekebalan tubuh terhadap penyakit tersebut.
- 20. BCG (Bacillus Calmette Guerin)** merupakan vaksinasi untuk mencegah penyakit TBC, diberikan pada bayi baru lahir atau anak, dengan suntikan pada kulit pangkal lengan atas. Bekas suntikan kemudian akan membentuk tonjolan kecil jaringan parut pada kulit lengan atas. Suntikan BCG diberikan kepada anak sebanyak 1 kali.
- 21. DPT (Difteri, Pertusis, Tetanus)** merupakan vaksin untuk mencegah penyakit Difteri, Pertusis, dan Tetanus yang diberikan pada bayi berumur 3 bulan ke atas, dengan suntikan pada paha, diulang 1 bulan dan 2 bulan kemudian, sehingga suntikan imunisasi DPT lengkap pada balita berjumlah 3 kali (kadang-kadang selang waktu antar suntikan bisa lebih dari 1 bulan).
- 22. Peristiwa tindak pidana yang dilaporkan**
- 18. Pharmacy** is a specific place that is used for pharmaceutical jobs, and distribution/ sale of drugs/pharmaceuticals and other medical supplies to people that are administered by trained pharmacist (Regulation of the Minister of Health of Indonesia Number 1332 Year 2002 about the Changes of Regulation of the Minister of Health of Indonesia Number 922/MENKES/PER/X/1993 about Provision and Procedures for Administration of Licensed Pharmacies).
- 19. Immunization** is putting enervated microbe of a certain disease into human body by injection or drinking (dropping into mouth) to make the body immune to that disease.
- 20. BCG (Bacillus Calmette Guerin)** is a vaccine to prevent TBC disease, given to newborns or children, by injection at the base of the skin of the upper arm. Injection site will form little bumps of scar tissue in the skin of the upper arm. BCG injections given to children 1 times.
- 21. DPT (Diphtheria, Pertussis, Tetanus)** is a vaccine to prevent the diphtheria, pertussis, and tetanus disease, given to infants aged 3 months and above, with a shot in the thigh, repeated one month and two months later, so that the complete DPT immunization shots at toddler totaling 3 times (sometimes the time interval between injections can be more than 1 month).
- 22. Reported crime incidence** includes

ialah setiap peristiwa yang diterima kepolisian dari laporan masyarakat, atau peristiwa dimana pelakunya tertangkap tangan oleh kepolisian.

**23. Jumlah tindak pidana** menggambarkan jumlah kasus tindak pidana yang terjadi pada kurun waktu tertentu.

**24. Resiko penduduk terjadi tindak pidana per 100.000 penduduk.**

Resiko penduduk terjadi tindak pidana per 100.000 penduduk mengindikasikan peluang penduduk berisiko terkena tindak pidana. Biasanya dinyatakan dalam setiap 100.000 penduduk.

**25. Selang waktu terjadi tindak pidana tahun t**

Selang waktu terjadi tindak pidana tahun t mengindikasikan selang waktu terjadinya satu tindak kejahatan dengan kejahatan yang lain.

**26. Persentase penyelesaian tindak pidana**

Persentase penyelesaian peristiwa tindak pidana menyatakan persentase penyelesaian tindak pidana oleh polisi. Suatu tindak pidana dinyatakan sebagai kasus yang selesai di tingkat kepolisian, apabila:

1. berkas perkaranya sudah siap untuk diserahkan atau telah diserahkan kepada kejaksaan;
2. dalam hal delik aduan, pengaduannya dicabut dalam tenggang waktu yang telah ditentukan menurut undang-undang;
3. telah diselesaikan oleh kepolisian berdasarkan azas *plichmatigheid* (kewajiban berdasarkan kewenangan hukum);

*all criminal cases reported and received by police office, and all crimes caught by police.*

**23. *Crimetotal*** *referstothenumberofcriminal cases occurring during a given period.*

**24. *Crime rate***

*Crime rate indicates the probability of population exposed to risk of crime, expressed in every 100,000 people.*

**25. *Crime clock***

*Crime clock indicates the time interval of occurrence between one crime to another crime.*

**26. *Crime clearance rate***

*Crime clearance rate refers to percentage of crime clearance by police. A criminal case is categorized as a cleared case by police, if:*

1. *All documents are ready to submit or already submitted to justice court;*
2. *In the case of attense that warrants complaint, the complaint was withdraw within a given period state in the law;*
3. *The case was cleared by police based on the principle of plichmatigheid (obligation on the basis of law authority);*
4. *The case was not the responsibility of police office;*

4. kasus yang dimaksud tidak termasuk kompetensi kepolisian
  5. tersangka meninggal dunia;
  6. kasus kadaluwarsa.
27. Untuk mengukur kemiskinan, BPS menggunakan konsep kemampuan memenuhi kebutuhan dasar (basic needs approach). Dengan pendekatan ini, kemiskinan dipandang sebagai ketidakmampuan dari sisi ekonomi untuk memenuhi kebutuhan dasar makanan dan bukan makanan yang diukur dari sisi pengeluaran. Metode yang digunakan adalah menghitung Garis Kemiskinan (GK), yang terdiri dari dua komponen yaitu Garis Kemiskinan Makanan (GKM) dan Garis Kemiskinan Non-Makanan (GKNM). Penghitungan Garis Kemiskinan dilakukan dilakukan secara terpisah untuk daerah perkotaan dan perdesaan.
28. **Penduduk miskin** adalah penduduk yang memiliki rata-rata pengeluaran per kapita per bulan di bawah Garis Kemiskinan.
29. **Garis Kemiskinan Makanan (GKM)** merupakan nilai pengeluaran kebutuhan minimum makanan yang disetarakan dengan 2.100 kkalori per kapita per hari. Garis Kemiskinan Non-Makanan (GKNM) adalah kebutuhan minimum untuk perumahan, sandang, pendidikan, kesehatan, dan kebutuhan dasar lainnya.
5. *The suspect died;*
  6. *The case was out of date.*
27. *To measure poverty, BPS-Statistics Indonesia has used the concept of basic needs approach. Therefore, poverty is viewed as economic inability to fulfill food and non-food basic needs which are measured by consumption/expenditure. The method used is calculating poverty line, which consists of two components that are Food Poverty Line (FPL) and Non-Food Poverty Line (NFPL). The poverty line was calculated separately for urban and rural areas.*
28. *A person whose expenditure per capita per month is below the poverty line is considered to be **poor**.*
29. *The Food Poverty Line refers to the daily minimum requirement of 2,100 kcal per capita per day. The Non-Food Poverty Line refers to the minimum requirement for household necessities for clothing, education, health, and other basic individual needs.*

**ULASAN****DESCRIPTION**

Data yang disajikan dalam bab ini mencakup berbagai informasi yang terangkum dalam pendidikan, kesehatan dan agama dan sosial lainnya. Dalam lingkup informasi pendidikan disajikan data antara lain; banyaknya sekolah, guru, dan murid dari pendidikan dasar hingga pendidikan atas baik negeri maupun swasta. Selain itu, disajikan juga data angka partisipasi murni dan partisipasi kasar menurut jenjang pendidikan di Kabupaten Tojo Una-Una

Pada bagian kesehatan, disajikan data banyaknya fasilitas kesehatan, tenaga kesehatan, jumlah dan jenis rumah sakit.

**Pendidikan**

Pendidikan merupakan salah satu hal yang paling fundamental, baik dalam kehidupan masyarakat maupun bagi pembangunan suatu negara. Oleh karena itu, kondisi pendidikan perlu selalu ditingkatkan dalam rangka memperbaiki bibit-bibit penerus bangsa. Di Indonesia, terutama dengan adanya wacana mengenai bonus demografi di tahun 2030, pendidikan mulai menarik perhatian lebih dari pemerintah. Untuk itu, data tentang pendidikan yang valid dan akurat selalu dibutuhkan.

Dalam publikasi ini, disajikan data pendidikan untuk tiap jenjang mulai dari Sekolah Dasar hingga tingkat Sekolah Menengah Atas. Data ini bersumber dari Dinas Pendidikan dan Kementerian Agama Kabupaten Tojo Una-Una. Berdasarkan data tersebut, secara keseluruhan data pendidikan tahun 2019 di kabupaten Tojo Una-Una menggambarkan :

*This part presents some information that covers education, health and family planning, religion, crime, and poverty. Some information that presented in education part was number of schools, teachers and students of kindergarten to senior/vocational high school. Also, provided number of students and lecturers of public and private universities. In addition, data on net enrollment and gross enrollment rates in Tojo Una-Una Regency are also presented.*

*In the health section, data of the number of health facilities, health personnel, total and types of hospitals are presented.*

**Education**

*Education is one of the most fundamental things, both in community life and for the development of a country. Therefore, the condition of education should always be improved in order to improve the seeds of the nation's successors. In Indonesia, especially with the discourse on demographic bonuses in 2030, education begins to attract more attention from the government. Therefore, a valid and accurate data of education is always required.*

*In this publication, education data are presented for each level from elementary school to senior high school level. This data comes from the Education Office and the Ministry of Religion of Tojo Una-Una Regency. Based on these data, the overall education data of 2019 in Tojo Una-Una Regency illustrates :*



1. Jumlah Sekolah Dasar di Kabupaten Tojo Una-Una ada sebanyak 183 unit dengan rasio murid guru sebesar 13. Adapun jumlah Madrasah Ibtidaiyah (MI) di Kabupaten Tojo Una-Una adalah 9 unit dengan rasio murid guru sebesar 9.
  2. Pada jenjang Sekolah Menengah Pertama (SMP) terdapat 49 unit sekolah dengan 7.421 murid dan 476 guru. Adapun untuk Madrasah Tsanawiyah (MTs), terdapat 16 unit sekolah dengan 1.399 murid dan 168 guru.
  3. Pada jenjang Sekolah Menengah Atas (SMA), terdapat 12 unit sekolah dengan 3.311 murid, 221 guru, dan rasio antara murid terhadap guru sebesar 15. Sementara itu, pada Sekolah Menengah Kejuruan terdapat 7 unit sekolah dengan 2.556 murid, 175 guru, dan rasio antara murid terhadap guru sebesar 15. Selain itu, pada Madrasah Aliyah (MA) terdapat 15 unit sekolah dengan 548 murid, 48 guru, dan rasio antara murid terhadap guru sebesar 12.
1. *The number of elementary schools in Tojo Una-Una Regency were 183 units with pupil-teacher ratio of 13. While the number Madrasah Ibtidaiyah (MI) in Tojo Una-Una Regency were 9 units with pupil-teacher ratio of 9.*
  2. *At the junior high school level, there were 49 school units with 7,421 pupils and 476 teachers. As for Madrasah Tsanawiyah (MTs), there were 16 school units with 1,399 pupils and 168 teachers.*
  3. *At the senior high school level, there were 12 school units with 3,311 pupils, 221 teachers, and the ratio of pupils to teachers was 15. Meanwhile, in Vocational School there were 7 school units with 2,556 pupils, 175 teachers and the ratio of pupils to teachers was 15. In addition, there were 15 schools with 548 pupils, 48 teachers, and a pupil-to-teacher ratio of 12 in Madrasah Aliyah (MA).*

### Kesehatan

Pada tahun 2019, Kabupaten Tojo Una-Una memiliki 2 rumah sakit yaitu 1 di Kecamatan Ampana Kota dan 1 di Kecamatan Una-Una. Selain itu juga terdapat 1 rumah sakit bersalin, 14 puskesmas, 55 pusku, 153 posyandu, 3 klinik/balai kesehatan dan 76 polindes yang tersebar di setiap kecamatan.

Tenaga kesehatan yang terdapat di Kabupaten Tojo Una-Una tahun 2019 terdiri dari 19 tenaga kedokteran, 230 tenaga keperawatan, 243 tenaga kebidanan, 24 tenaga kefarmasian dan 14 ahli gizi.

### Health

*In 2019, Tojo Una-Una Regency has three 2 hospital, one in Ampana Kota Subdistrict and one in Una-Una Subdistrict. Aside from that, there also were a maternity hospital, 14 public health centers, 55 public health sub centers, 153 maternal & child health center, 3 clinics, 76 village maternity that spread in each subdistrict.*

*The health workers in Tojo Una-Una Regency 2019 were consisted 19 medical personnel, 230 nursing personnel, 243 midwifery personnel, 24 pharmacy personnel and 14 other Nutritionists*

*personnel.*

## **Agama**

Agama merupakan unsur utama dalam kehidupan berbangsa dan bernegara karena pentingnya nilai-nilai agama dalam kehidupan ini, maka para pendiri republik tercinta ini memasukkan dasar agama dalam Pancasila yaitu sila pertama. Kabupaten Tojo Una-Una merupakan daerah yang didiami oleh berbagai suku bangsa dan agama yang berbeda-beda.

Pada tahun 2019, terdapat sebanyak 310 rumah ibadah di Kabupaten Tojo Una-Una. Ada 226 masjid, 32 mushola, 42 gereja Protestan, 3 gereja Katolik dan 7 pura. Masjid terbanyak ada di Kecamatan Ampana Tete Selatan yaitu sebanyak 32, gereja Protestan terbanyak ada di Kecamatan Ulubongka yaitu sebanyak 16, dan pura terbanyak ada di Kecamatan Ampana Tete yaitu sebanyak 4.

## **Religion**

*Religion is one of the essential element in life of nation and state, because the religious values was quite important in this life, hence all founders of this beloved republic put into religion base in Pancasila as first principle. Tojo Una-Una Regency was inhabited by various tribes and different religion.*

*By 2019, there were 310houses of worships in Tojo Una-Una Regency. There were 226 mosques, 32 mushollas, 42 Protestant churches, 3 Catholic churches and 7 temples. The largest number of mosque was in Ampana Tete subdistrict which was 32 mosques, the largest number of Protestan churchs was in Ulubongka subdistrict which was 16, and the largest number of temples were in Ampana Tete succdistrict which was 4.*

#### 4.1 PENDIDIKAN EDUCATION

**Tabel** 4.1.1 **Jumlah Sekolah, Guru, dan Murid Taman Kanak-Kanak (TK) di Bawah Kementerian Pendidikan dan Kebudayaan Menurut Kecamatan, (2019/2020)**  
*Number of Schools, Teachers, and Pupils in Kindergarten Under The Ministry of Education and Culture by Subdistrict, (2019/2020)*

| Kecamatan<br>Subdistrict | Sekolah/Schools  |                   |                 |
|--------------------------|------------------|-------------------|-----------------|
|                          | Negeri<br>Public | Swasta<br>Private | Jumlah<br>Total |
| (1)                      | (2)              | (3)               | (4)             |
| Tojo Barat               | 1                | 11                | 12              |
| Tojo                     | -                | 15                | 15              |
| Ulubongka                | 1                | 15                | 16              |
| Ampana Tete              | 1                | 12                | 13              |
| Ampana Kota              | -                | 14                | 14              |
| Ratolindo                | 1                | 15                | 16              |
| Una-Una                  | -                | 7                 | 7               |
| Batudaka                 | -                | 3                 | 3               |
| Togean                   | -                | 3                 | 3               |
| Walea Kepulauan          | -                | 8                 | 8               |
| Walea Besar              | 1                | 4                 | 4               |
| Talatako                 | -                | 1                 | 1               |
| <b>Tojo Una-Una</b>      | <b>5</b>         | <b>108</b>        | <b>113</b>      |

Lanjutan Tabel/*Continued Table 4.1.1*

| Kecamatan<br>Subdistrict | Guru <sup>1</sup> /Teachers <sup>1</sup> |                   |                 |
|--------------------------|--|-------------------|-----------------|
|                          | Negeri<br>Public                         | Swasta<br>Private | Jumlah<br>Total |
| (1)                      | (5)                                      | (6)               | (7)             |
| Tojo Barat               | 2  | 17                | 19              |
| Tojo                     | -  | 28                | 28              |
| Ulubongka                | 3  | 35                | 38              |
| Ampana Tete              | 5  | 33                | 38              |
| Ampana Kota              | -  | 45                | 45              |
| Ratolindo                | 1  | 54                | 55              |
| Una-Una                  | -  | 13                | 13              |
| Batudaka                 | -  | 5                 | 5               |
| Togean                   | -  | 7                 | 7               |
| Walea Kepulauan          | -  | 37                | 37              |
| Walea Besar              | 4  | 12                | 16              |
| Talatako                 | -  | 6                 | 6               |
| <b>Tojo Una-Una</b>      | <b>15</b>                                | <b>292</b>        | <b>307</b>      |

Lanjutan Tabel/*Continued Table 4.1.1*

| Kecamatan<br>Subdistrict | Murid/Students   |                   |                 |
|--------------------------|------------------|-------------------|-----------------|
|                          | Negeri<br>Public | Swasta<br>Private | Jumlah<br>Total |
| (1)                      | (8)              | (9)               | (10)            |
| Tojo Barat               | 14               | 163               | 177             |
| Tojo                     | -                | 379               | 379             |
| Ulubongka                | 27               | 478               | 505             |
| Ampana Tete              | 65               | 477               | 542             |
| Ampana Kota              | -                | 603               | 603             |
| Ratolindo                | 23               | 724               | 747             |
| Una-Una                  | -                | 172               | 172             |
| Batudaka                 | -                | 88                | 88              |
| Togean                   | -                | 118               | 118             |
| Walea Kepulauan          | -                | 456               | 456             |
| Walea Besar              | 42               | 174               | 216             |
| Talatako                 | -                | 98                | 98              |
| <b>Tojo Una-Una</b>      | <b>171</b>       | <b>3 930</b>      | <b>4 101</b>    |

Catatan/Note: <sup>1</sup> Jumlah guru termasuk kepala sekolah dan guru/*The total of teachers including headmaster and teacher*

Sumber/Source: Kementerian Pendidikan dan Kebudayaan, Data Semester Ganjil/*Ministry of Educations and Culture, Odd Semester Data*

**Tabel**  
**Table** 4.1.2

**Jumlah Sekolah, Guru, dan Murid Raudatul Athfal (RA)  
di Bawah Kementerian Agama Menurut Kecamatan,  
(2019/2020)**  
*Number of Schools, Teachers, and Pupils in Raudatul Athfal  
(RA) Under The Ministry of Religious Affairs by Subdistrict,  
(2019/2020)*

| <b>Kecamatan<br/>Subdistrict</b> | <b>Sekolah/Schools</b> | <b>Guru/Teachers</b> | <b>Siswa/Pupils</b> |
|----------------------------------|------------------------|----------------------|---------------------|
| (1)                              | (2)                    | (3)                  | (4)                 |
| Tojo Barat                       | 1                      | 12                   | -                   |
| Tojo                             | 1                      | 11                   | -                   |
| Ulubongka                        | -                      | -                    | -                   |
| Ampana Tete                      | 1                      | 31                   | 360                 |
| Ampana Kota                      | -                      | -                    | -                   |
| Ratolindo                        | -                      | 21                   | -                   |
| Una-Una                          | -                      | -                    | -                   |
| Batudaka                         | -                      | -                    | -                   |
| Togean                           | -                      | -                    | -                   |
| Walea Kepulauan                  | 1                      | 11                   | -                   |
| Walea Besar                      | -                      | -                    | -                   |
| Talatako                         | -                      | -                    | -                   |
| <b>Tojo Una-Una</b>              | <b>4</b>               | <b>86</b>            | <b>360</b>          |

Catatan/Note: ...

Sumber/Source: Kementerian Agama, Data Semester Ganjil/Ministry of Religious Affairs, Odd Semester Data

**Tabel**  
**Table** 4.1.3

**Jumlah Sekolah, Guru, dan Murid Sekolah Dasar (SD)  
di Bawah Kementerian Pendidikan dan Kebudayaan  
Menurut Kecamatan, (2019/2020)**  
*Number of Schools, Teachers, and Pupils in Primary Schools  
Under The Ministry of Education and Culture by Subdistrict,  
(2019/2020)*

| Kecamatan<br>Subdistrict | Sekolah/Schools  |                   |                 |
|--------------------------|------------------|-------------------|-----------------|
|                          | Negeri<br>Public | Swasta<br>Private | Jumlah<br>Total |
| (1)                      | (2)              | (3)               | (4)             |
| Tojo Barat               | 14               | 1                 | 15              |
| Tojo                     | 21               | -                 | 21              |
| Ulubongka                | 21               | 1                 | 22              |
| Ampana Tete              | 26               | -                 | 26              |
| Ampana Kota              | 14               | -                 | 14              |
| Ratolindo                | 16               | -                 | 16              |
| Una-Una                  | 11               | -                 | 11              |
| Batudaka                 | 10               | -                 | 10              |
| Togean                   | 20               | -                 | 20              |
| Walea Kepulauan          | 9                | -                 | 9               |
| Walea Besar              | 11               | -                 | 11              |
| Talatako                 | 8                | -                 | 8               |
| <b>Tojo Una-Una</b>      | <b>181</b>       | <b>2</b>          | <b>183</b>      |

Lanjutan Tabel/*Continued Table* 4.1.3

| Kecamatan<br><i>Subdistrict</i> | Guru <sup>1</sup> / <i>Teachers</i> <sup>1</sup> |                          |                        |
|---------------------------------|--|--------------------------|------------------------|
|                                 | Negeri<br><i>Public</i>                          | Swasta<br><i>Private</i> | Jumlah<br><i>Total</i> |
| (1)                             | (5)  | (6)                      | (7)                    |
| Tojo Barat                      | 125  | 9                        | 134                    |
| Tojo                            | 167  | -                        | 167                    |
| Ulubongka                       | 161  | 9                        | 170                    |
| Ampana Tete                     | 236  | -                        | 236                    |
| Ampana Kota                     | 161  | -                        | 161                    |
| Ratolindo                       | 181  | -                        | 181                    |
| Una-Una                         | 74   | -                        | 74                     |
| Batudaka                        | 61   | -                        | 61                     |
| Togean                          | 105  | -                        | 105                    |
| Walea Kepulauan                 | 73   | -                        | 73                     |
| Walea Besar                     | 71   | -                        | 71                     |
| Talatako                        | 53   | -                        | 53                     |
| <b>Tojo Una-Una</b>             | <b>1 468</b>                                     | <b>18</b>                | <b>1 468</b>           |



Lanjutan Tabel/*Continued Table 4.1.3*

| Kecamatan<br>Subdistrict | Murid/Students   |                   |                 |
|--------------------------|------------------|-------------------|-----------------|
|                          | Negeri<br>Public | Swasta<br>Private | Jumlah<br>Total |
| (1)                      | (8)              | (9)               | (10)            |
| Tojo Barat               | 1 178            | 139               | 1 317           |
| Tojo                     | 1 523            | -                 | 1 523           |
| Ulubongka                | 2 224            | 113               | 2 337           |
| Ampana Tete              | 3 019            | -                 | 3 019           |
| Ampana Kota              | 2 455            | -                 | 2 455           |
| Ratolindo                | 2 878            | -                 | 2 878           |
| Una-Una                  | 1 053            | -                 | 1 053           |
| Batudaka                 | 808              | -                 | 808             |
| Togean                   | 1 429            | -                 | 1 429           |
| Walea Kepulauan          | 807              | -                 | 807             |
| Walea Besar              | 813              | -                 | 813             |
| Talatako                 | 1 050            | -                 | 1 050           |
| <b>Tojo Una-Una</b>      | <b>19 037</b>    | <b>252</b>        | <b>19 289</b>   |

Catatan/Note: <sup>1</sup> Jumlah guru termasuk kepala sekolah dan guru/*The total of teachers including headmaster and teacher*

Sumber/Source: Kementerian Pendidikan dan Kebudayaan, Data Semester Ganjil/*Ministry of Educations and Culture, Odd Semester Data*

**Tabel**  
**Table** 4.1.4

**Jumlah Sekolah, Guru, dan Murid Madrasah Ibtidaiyah (MI) di Bawah Kementerian Agama Menurut Kecamatan, (2019/2020)**  
**Number of Schools, Teachers, and Pupils in Madrasah Ibtidaiyah (MI) Under The Ministry of Religious Affairs by Subdistrict, (2019/2020)**

| Kecamatan<br>Subdistrict | Sekolah/Schools  |                   |                 |
|--------------------------|------------------|-------------------|-----------------|
|                          | Negeri<br>Public | Swasta<br>Private | Jumlah<br>Total |
| (1)                      | (2)              | (3)               | (4)             |
| Tojo Barat               | -                | 1                 | 1               |
| Tojo                     | -                | -                 | -               |
| Ulubongka                | -                | -                 | -               |
| Ampana Tete              | -                | 4                 | 4               |
| Ampana Kota              | -                | -                 | -               |
| Ratolindo                | 1                | 2                 | 3               |
| Una-Una                  | -                | 1                 | 1               |
| Batudaka                 | -                | -                 | -               |
| Togean                   | -                | -                 | -               |
| Walea Kepulauan          | -                | -                 | -               |
| Walea Besar              | -                | -                 | -               |
| Talatako                 | -                | -                 | -               |
| <b>Tojo Una-Una</b>      | <b>1</b>         | <b>8</b>          | <b>9</b>        |

Lanjutan Tabel/*Continued Table 4.1.4*

| Kecamatan<br>Subdistrict | Guru <sup>1</sup> /Teachers <sup>1</sup> |                   |                 |
|--------------------------|--|-------------------|-----------------|
|                          | Negeri<br>Public                         | Swasta<br>Private | Jumlah<br>Total |
| (1)                      | (5)                                      | (6)               | (7)             |
| Tojo Barat               | -  | 12                | 12              |
| Tojo                     | -  | -                 | -               |
| Ulubongka                | -  | 11                | 11              |
| Ampana Tete              | 17                                       | 22                | 39              |
| Ampana Kota              | -  | -                 | -               |
| Ratolindo                | -  | 24                | 24              |
| Una-Una                  | -  | 3                 | 3               |
| Batudaka                 | -  | -                 | -               |
| Togean                   | -  | -                 | -               |
| Walea Kepulauan          | -  | -                 | -               |
| Walea Besar              | -  | -                 | -               |
| Talatako                 | -  | -                 | -               |
| <b>Tojo Una-Una</b>      | <b>17</b>                                | <b>72</b>         | <b>89</b>       |

Lanjutan Tabel/*Continued Table* 4.1.4

| Kecamatan<br><i>Subdistrict</i> | Murid/ <i>Students</i>  |                          |                        |
|---------------------------------|-------------------------|--------------------------|------------------------|
|                                 | Negeri<br><i>Public</i> | Swasta<br><i>Private</i> | Jumlah<br><i>Total</i> |
| (1)                             | (8)                     | (9)                      | (10)                   |
| Tojo Barat                      | -                       | 53                       | 53                     |
| Tojo                            | -                       | -                        | -                      |
| Ulubongka                       | -                       | 43                       | 43                     |
| Ampana Tete                     | -                       | 237                      | 237                    |
| Ampana Kota                     | -                       | -                        | -                      |
| Ratolindo                       | 183                     | 239                      | 422                    |
| Una-Una                         | -                       | 43                       | 43                     |
| Batudaka                        | -                       | -                        | -                      |
| Togean                          | -                       | -                        | -                      |
| Walea Kepulauan                 | -                       | -                        | -                      |
| Walea Besar                     | -                       | -                        | -                      |
| Talatako                        | -                       | -                        | -                      |
| <b>Tojo Una-Una</b>             | <b>183</b>              | <b>615</b>               | <b>798</b>             |

Catatan/*Note*: ...Sumber/*Source*: Kementerian Agama, Data Semester Ganjil/*Ministry of Religious Affairs, Odd Semester Data*

**Tabel 4.1.5** Jumlah Sekolah, Guru, dan Murid Sekolah Menengah Pertama (SMP) di Bawah Kementerian Pendidikan dan Kebudayaan Menurut Kecamatan, (2019/2020)  
**Number of Schools, Teachers, and Pupils in Junior High Schools Under The Ministry of Education and Culture by Subdistrict, (2019/2020)**

| Kecamatan<br>Subdistrict | Sekolah/Schools  |                   |                 |
|--------------------------|------------------|-------------------|-----------------|
|                          | Negeri<br>Public | Swasta<br>Private | Jumlah<br>Total |
| (1)                      | (2)              | (3)               | (4)             |
| Tojo Barat               | 3                | 1                 | 4               |
| Tojo                     | 5                | -                 | 5               |
| Ulubongka                | 7                | 1                 | 8               |
| Ampana Tete              | 7                | -                 | 7               |
| Ampana Kota              | 3                | 1                 | 4               |
| Ratolindo                | 2                | -                 | 3               |
| Una-Una                  | 3                | -                 | 3               |
| Batudaka                 | 2                | -                 | 2               |
| Togean                   | 3                | -                 | 3               |
| Walea Kepulauan          | 3                | 1                 | 4               |
| Walea Besar              | 3                | -                 | 3               |
| Talatako                 | 3                | -                 | 3               |
| <b>Tojo Una-Una</b>      | <b>44</b>        | <b>5</b>          | <b>49</b>       |

Lanjutan Tabel/*Continued Table* 4.1.5

| Kecamatan<br><i>Subdistrict</i> | Guru <sup>1</sup> /Teachers <sup>1</sup> |                          |                        |
|---------------------------------|--|--------------------------|------------------------|
|                                 | Negeri<br><i>Public</i>                  | Swasta<br><i>Private</i> | Jumlah<br><i>Total</i> |
| (1)                             | (5)                                      | (6)                      | (7)                    |
| Tojo Barat                      | 37                                       | 9                        | 46                     |
| Tojo                            | 44                                       | -                        | 44                     |
| Ulubongka                       | 53                                       | 5                        | 58                     |
| Ampana Tete                     | 82                                       | -                        | 82                     |
| Ampana Kota                     | 77                                       | 9                        | 86                     |
| Ratolindo                       | 47                                       | 8                        | 55                     |
| Una-Una                         | 22                                       | -                        | 22                     |
| Batudaka                        | 11                                       | -                        | 11                     |
| Togean                          | 18                                       | -                        | 18                     |
| Walea Kepulauan                 | 14                                       | 8                        | 22                     |
| Walea Besar                     | 19                                       | -                        | 19                     |
| Talatako                        | 13                                       | -                        | 13                     |
| <b>Tojo Una-Una</b>             | <b>437</b>                               | <b>39</b>                | <b>476</b>             |

Lanjutan Tabel/*Continued Table 4.1.5*

| Kecamatan<br>Subdistrict | Murid/Students   |                   |                 |
|--------------------------|------------------|-------------------|-----------------|
|                          | Negeri<br>Public | Swasta<br>Private | Jumlah<br>Total |
| (1)                      | (8)              | (9)               | (10)            |
| Tojo Barat               | 480              | 90                | 570             |
| Tojo                     | 559              | -                 | 559             |
| Ulubongka                | 813              | 1                 | 814             |
| Ampana Tete              | 1 199            | -                 | 1 199           |
| Ampana Kota              | 1 400            | 41                | 1 441           |
| Ratolindo                | 847              | 41                | 888             |
| Una-Una                  | 473              | -                 | 473             |
| Batudaka                 | 196              | -                 | 196             |
| Togean                   | 416              | -                 | 416             |
| Walea Kepulauan          | 213              | 92                | 305             |
| Walea Besar              | 280              | -                 | 280             |
| Talatako                 | 280              | -                 | 280             |
| <b>Tojo Una-Una</b>      | <b>7 156</b>     | <b>265</b>        | <b>7 421</b>    |

Catatan/Note: <sup>1</sup> Jumlah guru termasuk kepala sekolah dan guru/*The total of teachers including headmaster and teacher*

Sumber/Source: Kementerian Pendidikan dan Kebudayaan, Data Semester Ganjil/*Ministry of Educations and Culture, Odd Semester Data*

**Tabel**  
**Table** 4.1.6

**Jumlah Sekolah, Guru, dan Murid Madrasah Tsanawiyah (MTs) di Bawah Kementerian Agama Menurut Kecamatan, (2019/2020)**  
**Number of Schools, Teachers, and Pupils in Madrasah Tsanawiyah (MTs) Under The Ministry of Religious Affairs by Subdistrict, (2019/2020)**

| Kecamatan<br>Subdistrict | Sekolah/Schools  |                   |                 |
|--------------------------|------------------|-------------------|-----------------|
|                          | Negeri<br>Public | Swasta<br>Private | Jumlah<br>Total |
| (1)                      | (2)              | (3)               | (4)             |
| Tojo Barat               | -                | 1                 | 1               |
| Tojo                     | -                | 2                 | 2               |
| Ulubongka                | -                | 1                 | 1               |
| Ampana Tete              | -                | 3                 | 3               |
| Ampana Kota              | -                | 1                 | 1               |
| Ratolindo                | 1                | 2                 | 3               |
| Una-Una                  | 1                | 1                 | 2               |
| Batudaka                 | -                | 1                 | 1               |
| Togean                   | -                | 1                 | 1               |
| Walea Kepulauan          | -                | 1                 | 1               |
| Walea Besar              | -                | -                 | -               |
| Talatako                 | -                | -                 | -               |
| <b>Tojo Una-Una</b>      | <b>2</b>         | <b>14</b>         | <b>16</b>       |



Lanjutan Tabel/*Continued Table* 4.1.6

| Kecamatan<br><i>Subdistrict</i> | Guru /Teachers <sup>1</sup> |                          |                        |
|---------------------------------|-----------------------------|--------------------------|------------------------|
|                                 | Negeri<br><i>Public</i>     | Swasta<br><i>Private</i> | Jumlah<br><i>Total</i> |
| (1)                             | (5)                         | (6)                      | (7)                    |
| Tojo Barat                      | -                           | 10                       | 10                     |
| Tojo                            | -                           | 20                       | 20                     |
| Ulubongka                       | -                           | 12                       | 12                     |
| Ampana Tete                     | -                           | 40                       | 40                     |
| Ampana Kota                     | -                           | 7                        | 7                      |
| Ratolindo                       | 18                          | 22                       | 40                     |
| Una-Una                         | 9                           | -                        | 9                      |
| Batudaka                        | -                           | 16                       | 16                     |
| Togean                          | -                           | 8                        | 8                      |
| Walea Kepulauan                 | -                           | 6                        | 6                      |
| Walea Besar                     | -                           | -                        | -                      |
| Talatako                        | -                           | -                        | -                      |
| <b>Tojo Una-Una</b>             | <b>27</b>                   | <b>141</b>               | <b>168</b>             |

Lanjutan Tabel/*Continued Table* 4.1.6

| Kecamatan<br><i>Subdistrict</i> | Murid/ <i>Students</i>  |                          |                        |
|---------------------------------|-------------------------|--------------------------|------------------------|
|                                 | Negeri<br><i>Public</i> | Swasta<br><i>Private</i> | Jumlah<br><i>Total</i> |
| (1)                             | (8)                     | (9)                      | (10)                   |
| Tojo Barat                      | -                       | 150                      | 150                    |
| Tojo                            | -                       | 194                      | 194                    |
| Ulubongka                       | -                       | 120                      | 120                    |
| Ampana Tete                     | -                       | 319                      | 319                    |
| Ampana Kota                     | -                       | 92                       | 92                     |
| Ratolindo                       | -                       | 241                      | 241                    |
| Una-Una                         | -                       | 169                      | 169                    |
| Batudaka                        | -                       | 38                       | 38                     |
| Togean                          | -                       | -                        | -                      |
| Walea Kepulauan                 | -                       | 32                       | 32                     |
| Walea Besar                     | -                       | 44                       | 44                     |
| Talatako                        | -                       | -                        | -                      |
| <b>Tojo Una-Una</b>             | <b>-</b>                | <b>1 399</b>             | <b>1 399</b>           |

Catatan/*Note*: ...Sumber/*Source*: Kementerian Agama, Data Semester Ganjil/*Ministry of Religious Affairs, Odd Semester Data*

**Tabel**  
**Table 4.1.7**

**Jumlah Sekolah, Guru, dan Murid Sekolah Menengah Atas (SMA) di Bawah Kementerian Pendidikan dan Kebudayaan Menurut Kecamatan, (2019/2020)**  
**Number of Schools, Teachers, and Pupils in Senior High Schools Under The Ministry of Education and Culture by Subdistrict, (2019/2020)**

| Kecamatan<br>Subdistrict | Sekolah/Schools  |                   |                 |
|--------------------------|------------------|-------------------|-----------------|
|                          | Negeri<br>Public | Swasta<br>Private | Jumlah<br>Total |
| (1)                      | (2)              | (3)               | (4)             |
| Tojo Barat               | -                | -                 | -               |
| Tojo                     | 2                | -                 | 2               |
| Ulubongka                | 1                | 1                 | 2               |
| Ampana Tete              | 1                | -                 | 1               |
| Ampana Kota              | 1                | 1                 | 2               |
| Ratolindo                | -                | -                 | -               |
| Una-Una                  | 1                | -                 | 1               |
| Batudaka                 | 1                | -                 | 1               |
| Togean                   | 1                | -                 | 1               |
| Walea Kepulauan          | 1                | -                 | 1               |
| Walea Besar              | 1                | -                 | 1               |
| Talatako                 | -                | -                 | -               |
| <b>Tojo Una-Una</b>      | <b>10</b>        | <b>2</b>          | <b>12</b>       |

Lanjutan Tabel/*Continued Table* 4.1.7

| Kecamatan<br><i>Subdistrict</i> | Guru <sup>1</sup> /Teachers <sup>1</sup> |                          |                        |
|---------------------------------|--|--------------------------|------------------------|
|                                 | Negeri<br><i>Public</i>                  | Swasta<br><i>Private</i> | Jumlah<br><i>Total</i> |
| (1)                             | (5)                                      | (6)                      | (7)                    |
| Tojo Barat                      | -  | -                        | -                      |
| Tojo                            | 36                                       | -                        | 36                     |
| Ulubongka                       | 19                                       | 7                        | 26                     |
| Ampana Tete                     | 7  | -                        | 7                      |
| Ampana Kota                     | 58                                       | 11                       | 69                     |
| Ratolindo                       | -  | -                        | -                      |
| Una-Una                         | 25                                       | -                        | 25                     |
| Batudaka                        | 14                                       | -                        | 14                     |
| Togean                          | 18                                       | -                        | 18                     |
| Walea Kepulauan                 | 15                                       | -                        | 15                     |
| Walea Besar                     | 11                                       | -                        | 11                     |
| Talatako                        | -  | -                        | -                      |
| <b>Tojo Una-Una</b>             | <b>203</b>                               | <b>18</b>                | <b>221</b>             |

Lanjutan Tabel/*Continued Table 4.1.7*

| Kecamatan<br><i>Subdistrict</i> | Murid/ <i>Students</i>  |                          |                        |
|---------------------------------|-------------------------|--------------------------|------------------------|
|                                 | Negeri<br><i>Public</i> | Swasta<br><i>Private</i> | Jumlah<br><i>Total</i> |
| (1)                             | (8)                     | (9)                      | (10)                   |
| Tojo Barat                      | -                       | -                        | -                      |
| Tojo                            | 614                     | -                        | 614                    |
| Ulubongka                       | 241                     | 92                       | 333                    |
| Ampana Tete                     | 158                     | -                        | 158                    |
| Ampana Kota                     | 984                     | 75                       | 1 059                  |
| Ratolindo                       | -                       | -                        | -                      |
| Una-Una                         | 447                     | -                        | 447                    |
| Batudaka                        | 128                     | -                        | 128                    |
| Togean                          | 222                     | -                        | 222                    |
| Walea Kepulauan                 | 188                     | -                        | 188                    |
| Walea Besar                     | 162                     | -                        | 162                    |
| Talatako                        | -                       | -                        | -                      |
| <b>Tojo Una-Una</b>             | <b>3 144</b>            | <b>167</b>               | <b>3 311</b>           |

Catatan/*Note*: <sup>1</sup> Jumlah guru termasuk kepala sekolah dan guru/*The total of teachers including headmaster and teacher*

Sumber/*Source*: Kementerian Pendidikan dan Kebudayaan, Data Semester Ganjil/*Ministry of Educations and Culture, Odd Semester Data*

**Tabel**  
**Table** 4.1.8

**Jumlah Sekolah, Guru, dan Murid Sekolah Menengah Kejuruan (SMK) di Bawah Kementerian Pendidikan dan Kebudayaan Menurut Kecamatan, (2019/2020)**  
**Number of Schools, Teachers, and Pupils in Vocational High Schools Under The Ministry of Education and Culture by Subdistrict, (2019/2020)**

| Kecamatan<br>Subdistrict | Sekolah/Schools  |                   |                 |
|--------------------------|------------------|-------------------|-----------------|
|                          | Negeri<br>Public | Swasta<br>Private | Jumlah<br>Total |
| (1)                      | (2)              | (3)               | (4)             |
| Tojo Barat               | 1                | -                 | 1               |
| Tojo                     | -                | -                 | -               |
| Ulubongka                | -                | -                 | -               |
| Ampana Tete              | 1                | -                 | 1               |
| Ampana Kota              | 3                | 1                 | 4               |
| Ratolindo                | 1                | -                 | 1               |
| Una-Una                  | -                | -                 | -               |
| Batudaka                 | -                | -                 | -               |
| Togean                   | -                | -                 | -               |
| Walea Kepulauan          | -                | -                 | -               |
| Walea Besar              | -                | -                 | -               |
| Talatako                 | -                | -                 | -               |
| <b>Tojo Una-Una</b>      | <b>6</b>         | <b>1</b>          | <b>7</b>        |

Lanjutan Tabel/Continued Table 4.1.8

| Kecamatan<br>Subdistrict | Guru 1/Teachers <sup>1</sup> |                   |                 |
|--------------------------|------------------------------|-------------------|-----------------|
|                          | Negeri<br>Public             | Swasta<br>Private | Jumlah<br>Total |
| (1)                      | (5)                          | (6)               | (7)             |
| Tojo Barat               | 23                           | -                 | 23              |
| Tojo                     | -                            | -                 | -               |
| Ulubongka                | -                            | -                 | -               |
| Ampana Tete              | 15                           | -                 | 15              |
| Ampana Kota              | 57                           | 26                | 83              |
| Ratolindo                | 54                           | -                 | 54              |
| Una-Una                  | -                            | -                 | -               |
| Batudaka                 | -                            | -                 | -               |
| Togean                   | -                            | -                 | -               |
| Walea Kepulauan          | -                            | -                 | -               |
| Walea Besar              | -                            | -                 | -               |
| Talatako                 | -                            | -                 | -               |
| <b>Tojo Una-Una</b>      | <b>149</b>                   | <b>26</b>         | <b>175</b>      |

Lanjutan Tabel/*Continued Table* 4.1.8

| Kecamatan<br><i>Subdistrict</i> | Murid/ <i>Students</i>  |                          |                        |
|---------------------------------|-------------------------|--------------------------|------------------------|
|                                 | Negeri<br><i>Public</i> | Swasta<br><i>Private</i> | Jumlah<br><i>Total</i> |
| (1)                             | (8)                     | (9)                      | (10)                   |
| Tojo Barat                      | 203                     | -                        | 203                    |
| Tojo                            | -                       | -                        | -                      |
| Ulubongka                       | -                       | -                        | -                      |
| Ampana Tete                     | 222                     | -                        | 222                    |
| Ampana Kota                     | 590                     | 683                      | 1 273                  |
| Ratolindo                       | 858                     | -                        | 858                    |
| Una-Una                         | -                       | -                        | -                      |
| Batudaka                        | -                       | -                        | -                      |
| Togean                          | -                       | -                        | -                      |
| Walea Kepulauan                 | -                       | -                        | -                      |
| Walea Besar                     | -                       | -                        | -                      |
| Talatako                        | -                       | -                        | -                      |
| <b>Tojo Una-Una</b>             | <b>1 873</b>            | <b>683</b>               | <b>2 556</b>           |

Catatan/*Note*: <sup>1</sup> Guru yang mengajar di 2 sekolah atau lebih dihitung di masing-masing sekolah/*The teacher who taught in two schools or more counted in every school*

<sup>2</sup> Jumlah guru termasuk kepala sekolah dan guru/*The total of teachers including headmaster and teacher*

Sumber/*Source*: Kementerian Pendidikan dan Kebudayaan, Data Semester Ganjil/*Ministry of Educations and Culture, Odd Semester Data*



**Tabel**  
**Table** 4.1.9

**Jumlah Sekolah, Guru, dan Murid Madrasah Aliyah (MA)  
di Bawah Kementerian Agama Menurut Kecamatan,  
(2019/2020)**  
*Number of Schools, Teachers, and Pupils in Madrasah Aliyah  
(MA) Under the Ministry of Religious Affairs by Subdistrict,  
(2019/2020)*

| Kecamatan<br>Subdistrict | Sekolah/Schools  |                   |                 |
|--------------------------|------------------|-------------------|-----------------|
|                          | Negeri<br>Public | Swasta<br>Private | Jumlah<br>Total |
| (1)                      | (2)              | (3)               | (4)             |
| Tojo Barat               | -                | 3                 | 3               |
| Tojo                     | -                | -                 | -               |
| Ulubongka                | -                | -                 | -               |
| Ampana Tete              | -                | 4                 | 4               |
| Ampana Kota              | -                | 1                 | 1               |
| Ratolindo                | -                | 4                 | 4               |
| Una-Una                  | -                | 1                 | 1               |
| Batudaka                 | -                | 1                 | 1               |
| Togean                   | -                | -                 | -               |
| Walea Kepulauan          | -                | 1                 | 1               |
| Walea Besar              | -                | -                 | -               |
| Talatako                 | -                | -                 | -               |
| <b>Tojo Una-Una</b>      | <b>-</b>         | <b>15</b>         | <b>15</b>       |

Lanjutan Tabel/*Continued Table* 4.1.9

| Kecamatan<br><i>Subdistrict</i> | Guru <sup>1</sup> / <i>Teachers</i> <sup>1</sup> |                          |                        |
|---------------------------------|--|--------------------------|------------------------|
|                                 | Negeri<br><i>Public</i>                          | Swasta<br><i>Private</i> | Jumlah<br><i>Total</i> |
| (1)                             | (5)  | (6)                      | (7)                    |
| Tojo Barat                      | -  | 10                       | 10                     |
| Tojo                            | -  | -                        | -                      |
| Ulubongka                       | -  | -                        | -                      |
| Ampana Tete                     | -  | 17                       | 17                     |
| Ampana Kota                     | -  | 5                        | 5                      |
| Ratolindo                       | -  | 12                       | 12                     |
| Una-Una                         | -  | -                        | -                      |
| Batudaka                        | -  | 3                        | 3                      |
| Togean                          | -  | -                        | -                      |
| Walea Kepulauan                 | -  | 1                        | 1                      |
| Walea Besar                     | -  | -                        | -                      |
| Talatako                        | -  | -                        | -                      |
| <b>Tojo Una-Una</b>             | <b>-</b>   | <b>48</b>                | <b>48</b>              |

Lanjutan Tabel/*Continued Table 4.1.9*

| Kecamatan<br><i>Subdistrict</i> | Murid/ <i>Students</i>  |                          |                        |
|---------------------------------|-------------------------|--------------------------|------------------------|
|                                 | Negeri<br><i>Public</i> | Swasta<br><i>Private</i> | Jumlah<br><i>Total</i> |
| (1)                             | (8)                     | (9)                      | (10)                   |
| Tojo Barat                      | -                       | 69                       | 69                     |
| Tojo                            | -                       | -                        | -                      |
| Ulubongka                       | -                       | -                        | -                      |
| Ampana Tete                     | -                       | 245                      | 245                    |
| Ampana Kota                     | -                       | 68                       | 68                     |
| Ratolindo                       | -                       | 118                      | 118                    |
| Una-Una                         | -                       | -                        | -                      |
| Batudaka                        | -                       | 30                       | 30                     |
| Togean                          | -                       | -                        | -                      |
| Walea Kepulauan                 | -                       | 18                       | 18                     |
| Walea Besar                     | -                       | -                        | -                      |
| Talatako                        | -                       | -                        | -                      |
| <b>Tojo Una-Una</b>             | <b>-</b>                | <b>548</b>               | <b>548</b>             |

Catatan/*Note*: ...Sumber/*Source*: Kementerian Agama, Data Semester Ganjil/*Ministry of Religious Affairs, Odd Semester Data*

**Tabel**  
**Table** 4.1.10**Jumlah Desa<sup>1</sup>/Kelurahan yang Memiliki Fasilitas Sekolah Menurut Kecamatan dan Tingkat Pendidikan, 2011–2018**  
**Number of Villages<sup>1</sup> Having Educational Facilities by Subdistrict and Educational Level, 2011-2018**

| Kecamatan<br>Subdistrict | SD<br>Primary School |            |            |
|--------------------------|----------------------|------------|------------|
|                          | 2011                 | 2014       | 2018       |
| (1)                      | (2)                  | (3)        | (4)        |
| Tojo Barat               | 13                   | 13         | 13         |
| Tojo                     | 15                   | 16         | 16         |
| Ulubongka                | 15                   | 16         | 16         |
| Ampana Tete              | 17                   | 21         | 20         |
| Ampana Kota              | 11                   | 19         | 10         |
| Ratolindo                | ...                  | ...        | 9          |
| Una-Una                  | 11                   | 17         | 9          |
| Batudaka                 | ...                  | ...        | 9          |
| Togean                   | 14                   | 15         | 15         |
| Walea Kepulauan          | 13                   | 15         | 9          |
| Walea Besar              | 7                    | 7          | 8          |
| Talatakko                | ...                  | ...        | 6          |
| <b>Tojo Una-Una</b>      | <b>116</b>           | <b>139</b> | <b>140</b> |

Lanjutan Tabel/*Continued Table 4.1.10*

| Kecamatan<br>Subdistrict | SMP<br>Junior High School |           |           |
|--------------------------|---------------------------|-----------|-----------|
|                          | 2011                      | 2014      | 2018      |
| (1)                      | (5)                       | (6)       | (7)       |
| Tojo Barat               | 5                         | 5         | 5         |
| Tojo                     | 5                         | 5         | 5         |
| Ulubongka                | 6                         | 6         | 6         |
| Ampana Tete              | 7                         | 8         | 8         |
| Ampana Kota              | 6                         | 9         | 4         |
| Ratolindo                | ...                       | ...       | 5         |
| Una-Una                  | 5                         | 6         | 4         |
| Batudaka                 | ...                       | ...       | 3         |
| Togean                   | 3                         | 3         | 5         |
| Walea Kepulauan          | 7                         | 7         | 4         |
| Walea Besar              | 3                         | 3         | 3         |
| Talatak                  | ...                       | ...       | 2         |
| <b>Tojo Una-Una</b>      | <b>47</b>                 | <b>52</b> | <b>54</b> |

Lanjutan Tabel/*Continued Table* 4.1.10

| Kecamatan<br><i>Subdistrict</i> | SMA<br><i>Senior High School</i> |           |           |
|---------------------------------|----------------------------------|-----------|-----------|
|                                 | 2011                             | 2014      | 2018      |
| (1)                             | (8)                              | (9)       | (10)      |
| Tojo Barat                      | -                                | 1         | 1         |
| Tojo                            | 1                                | 2         | 2         |
| Ulubongka                       | 1                                | 1         | 1         |
| Ampana Tete                     | 2                                | 3         | 3         |
| Ampana Kota                     | 3                                | 4         | 4         |
| Ratolindo                       | ...                              | ...       | -         |
| Una-Una                         | 1                                | 2         | 1         |
| Batudaka                        | ...                              | ...       | 1         |
| Togean                          | -                                | -         | 1         |
| Walea Kepulauan                 | 2                                | 2         | 1         |
| Walea Besar                     | -                                | -         | 1         |
| Talatakko                       | ...                              | ...       | -         |
| <b>Tojo Una-Una</b>             | <b>10</b>                        | <b>15</b> | <b>16</b> |

Lanjutan Tabel/*Continued Table* 4.1.10

| Kecamatan<br>Subdistrict | SMK<br>Vocational School |          |          |
|--------------------------|--------------------------|----------|----------|
|                          | 2011                     | 2014     | 2018     |
| (1)                      | (11)                     | (12)     | (13)     |
| Tojo Barat               | 1                        | 1        | 1        |
| Tojo                     | -                        | -        | 1        |
| Ulubongka                | -                        | -        | -        |
| Ampana Tete              | 1                        | 1        | 1        |
| Ampana Kota              | 4                        | 5        | 4        |
| Ratolindo                | ...                      | ...      | 1        |
| Una-Una                  | -                        | -        | -        |
| Batudaka                 | ...                      | ...      | -        |
| Togean                   | -                        | -        | -        |
| Walea Kepulauan          | -                        | -        | -        |
| Walea Besar              | -                        | -        | -        |
| Talatak                  | ...                      | ...      | -        |
| <b>Tojo Una-Una</b>      | <b>6</b>                 | <b>7</b> | <b>7</b> |

Lanjutan Tabel/Continued Table 4.1.10

| Kecamatan<br>Subdistrict | Perguruan Tinggi<br>University |           |           |
|--------------------------|--------------------------------|-----------|-----------|
|                          | 2011                           | 2014      | 2018      |
| (1)                      | (14)                           | (15)      | (16)      |
| Tojo Barat               | -                              | 1         | 1         |
| Tojo                     | 1                              | 2         | 2         |
| Ulubongka                | 1                              | 1         | 1         |
| Ampana Tete              | 2                              | 3         | 3         |
| Ampana Kota              | 3                              | 4         | 4         |
| Ratolindo                | ...                            | ...       | -         |
| Una-Una                  | 1                              | 2         | 1         |
| Batudaka                 | ...                            | ...       | 1         |
| Togean                   | -                              | -         | 1         |
| Walea Kepulauan          | 2                              | 2         | 1         |
| Walea Besar              | -                              | -         | 1         |
| Talatak                  | ...                            | ...       | -         |
| <b>Tojo Una-Una</b>      | <b>10</b>                      | <b>15</b> | <b>16</b> |

Catatan/Note: <sup>1</sup> Desa pada tabel ini termasuk Unit Permukiman Transmigrasi (UPT) yang masih dibina oleh kementerian terkait dan nagari di Kabupaten/Kota Sumatera Barat/Villages in this table include Transmigration Settlement Unit which is still fostered by the relevant ministries and the nagari in the Province of Sumatera Barat

Sumber/Source: BPS, Pendataan Potensi Desa (Podes)/ BPS–Statistics Indonesia, Village Potential Data Collection



## 4.2 KESEHATAN HEALTH

**Tabel** 4.2.1 **Jumlah Desa<sup>1</sup>/Kelurahan Yang Memiliki Sarana Kesehatan Menurut Kecamatan, 2011-2018**  
**Number of Villages<sup>1</sup> Having Health Facilities by Subdistrict, 2011-2018**

| Kecamatan<br>Subdistrict | Rumah Sakit<br>Hospital |          |          |
|--------------------------|-------------------------|----------|----------|
|                          | 2011                    | 2014     | 2018     |
| (1)                      | (2)                     | (3)      | (4)      |
| Tojo Barat               | -                       | -        | -        |
| Tojo                     | -                       | -        | -        |
| Ulubongka                | -                       | -        | -        |
| Ampana Tete              | -                       | -        | -        |
| Ampana Kota              | 1                       | 1        | 1        |
| Ratolindo                | ...                     | ...      | -        |
| Una-Una                  | -                       | -        | 1        |
| Batudaka                 | ...                     | ...      | -        |
| Togean                   | -                       | -        | -        |
| Walea Kepulauan          | -                       | -        | -        |
| Walea Besar              | -                       | -        | -        |
| Talatakko                | ...                     | ...      | -        |
| <b>Tojo Una-Una</b>      | <b>1</b>                | <b>1</b> | <b>2</b> |

Lanjutan Tabel/*Continued Table* 4.2.1

| Kecamatan<br><i>Subdistrict</i> | Rumah Sakit Bersalin<br><i>Maternity Hospital</i> |      |          |
|---------------------------------|---|------|----------|
|                                 | 2011  | 2014 | 2018     |
| (1)                             | (5)   | (6)  | (7)      |
| Tojo Barat                      | -   | -    | -        |
| Tojo                            | -   | -    | -        |
| Ulubongka                       | -   | -    | -        |
| Ampana Tete                     | -   | -    | -        |
| Ampana Kota                     | -   | -    | -        |
| Ratolindo                       | ...   | ...  | 1        |
| Una-Una                         | -   | -    | -        |
| Batudaka                        | ...   | ...  | -        |
| Togean                          | -   | -    | -        |
| Walea Kepulauan                 | -   | -    | -        |
| Walea Besar                     | -   | -    | -        |
| Talatako                        | ...   | ...  | -        |
| <b>Tojo Una-Una</b>             | -   | -    | <b>1</b> |

Lanjutan Tabel/*Continued Table 4.2.1*

| Kecamatan<br><i>Subdistrict</i> | Poliklinik<br><i>Polyclinic</i> |          |          |
|---------------------------------|---------------------------------|----------|----------|
|                                 | 2011                            | 2014     | 2018     |
| (1)                             | (8)                             | (9)      | (10)     |
| Tojo Barat                      | -                               | -        | 1        |
| Tojo                            | -                               | -        | -        |
| Ulubongka                       | -                               | -        | -        |
| Ampana Tete                     | -                               | -        | -        |
| Ampana Kota                     | 1                               | 1        | -        |
| Ratolindo                       | ...                             | ...      | 2        |
| Una-Una                         | -                               | -        | -        |
| Batudaka                        | ...                             | ...      | -        |
| Togean                          | -                               | -        | -        |
| Walea Kepulauan                 | -                               | -        | -        |
| Walea Besar                     | -                               | -        | -        |
| Talatako                        | ...                             | ...      | -        |
| <b>Tojo Una-Una</b>             | <b>1</b>                        | <b>1</b> | <b>3</b> |

Lanjutan Tabel/*Continued Table* 4.2.1

| Kecamatan<br><i>Subdistrict</i> | Puskesmas<br><i>Public Health Center</i> |           |           |
|---------------------------------|--|-----------|-----------|
|                                 | 2011                                     | 2014      | 2018      |
| (1)                             | (11)                                     | (12)      | (13)      |
| Tojo Barat                      | 2  | 2         | 2         |
| Tojo                            | 1  | 1         | 1         |
| Ulubongka                       | 1  | 1         | 1         |
| Ampana Tete                     | 2  | 2         | 2         |
| Ampana Kota                     | 2  | 2         | 1         |
| Ratolindo                       | ...                                      | ...       | 1         |
| Una-Una                         | 1  | 1         | 1         |
| Batudaka                        | ...                                      | ...       | 1         |
| Togean                          | 1  | 1         | 1         |
| Walea Kepulauan                 | 2  | 2         | 2         |
| Walea Besar                     | 1  | 1         | 1         |
| Talatako                        | ...                                      | ...       | -         |
| <b>Tojo Una-Una</b>             | <b>13</b>                                | <b>13</b> | <b>14</b> |

Lanjutan Tabel/Continued Table 4.2.1

| Kecamatan<br>Subdistrict | Puskesmas Pembantu<br>Subsidiary of Public Health Center |           |           |
|--------------------------|--|-----------|-----------|
|                          | 2011   | 2014      | 2018      |
| (1)                      | (14)   | (15)      | (16)      |
| Tojo Barat               | 3  | 3         | 4         |
| Tojo                     | 5  | 6         | 6         |
| Ulubongka                | 6  | 4         | 6         |
| Ampana Tete              | 9  | 10        | 11        |
| Ampana Kota              | 3  | 3         | 3         |
| Ratolindo                | ...  | ...       | 3         |
| Una-Una                  | 3  | 5         | 2         |
| Batudaka                 | ...  | ...       | 2         |
| Togean                   | 6  | 8         | 11        |
| Walea Kepulauan          | 3  | 3         | 1         |
| Walea Besar              | 2  | 3         | 2         |
| Talatako                 | ...  | ...       | 4         |
| <b>Tojo Una-Una</b>      | <b>40</b>  | <b>45</b> | <b>55</b> |

Lanjutan Tabel/*Continued Table* 4.2.1

| Kecamatan<br><i>Subdistrict</i> | Apotek<br><i>Pharmacy</i> |          |           |
|---------------------------------|---------------------------|----------|-----------|
|                                 | 2011                      | 2014     | 2018      |
| (1)                             | (17)                      | (18)     | (19)      |
| Tojo Barat                      | -                         | -        | -         |
| Tojo                            | -                         | 2        | 1         |
| Ulubongka                       | -                         | -        | 1         |
| Ampana Tete                     | -                         | -        | 1         |
| Ampana Kota                     | 2                         | 7        | 4         |
| Ratolindo                       | ...                       | ...      | 4         |
| Una-Una                         | -                         | -        | -         |
| Batudaka                        | ...                       | ...      | -         |
| Togean                          | -                         | -        | -         |
| Walea Kepulauan                 | -                         | -        | -         |
| Walea Besar                     | -                         | -        | -         |
| Talatak                         | ...                       | ...      | -         |
| <b>Tojo Una-Una</b>             | <b>2</b>                  | <b>9</b> | <b>11</b> |

Catatan/*Note*: <sup>1</sup> Desa pada tabel ini termasuk Unit Permukiman Transmigrasi (UPT) yang masih dibina oleh kementerian terkait dan nagari di Kabupaten/Kota Sumatera Barat/*Villages in this table include Transmigration Settlement Unit which is still fostered by the relevant ministries and the nagari in the Province of Sumatera Barat*

Sumber/*Source*: BPS, Pendataan Potensi Desa (Podes)/*BPS-Statistics Indonesia, Village Potential Data Collecting*

**Tabel 4.2.2** Jumlah Tenaga Kesehatan Menurut Kecamatan, 2019  
**Table** Number of Medical Personnel by Subdistrict, 2019

| Kecamatan<br>Subdistrict | Dokter<br>Doctor | Perawat<br>Nurse | Bidan<br>Midwife | Farmasi<br>Pharma-<br>ceutical | Ahli Gizi<br>Nutritionist |
|--------------------------|------------------|------------------|------------------|--------------------------------|---------------------------|
| (1)                      | (2)              | (3)              | (4)              | (5)                            | (6)                       |
| Tojo Barat               | 2                | 37               | 25               | 2                              | 2                         |
| Tojo                     | 2                | 22               | 30               | 1                              | 2                         |
| Ulubongka                | 1                | 30               | 27               | 4                              | 1                         |
| Ampana Tete              | 4                | 30               | 39               | 4                              | 4                         |
| Ampana Kota              | 3                | 19               | 19               | 2                              | 1                         |
| Ratolindo                | 5                | 19               | 24               | 3                              | 1                         |
| Una-Una                  | -                | 19               | 11               | 1                              | -                         |
| Batudaka                 | -                | 5                | 9                | 1                              | -                         |
| Togean                   | 1                | 12               | 20               | 1                              | 1                         |
| Walea Kepulauan          | 1                | 23               | 21               | 3                              | 1                         |
| Wale Besar               | -                | 9                | 8                | 1                              | 1                         |
| Talatak                  | -                | 5                | 10               | 1                              | -                         |
| <b>Tojo Una-Una</b>      | <b>19</b>        | <b>230</b>       | <b>243</b>       | <b>24</b>                      | <b>14</b>                 |

Catatan/Note: ...

Sumber/Source: Kementerian Kesehatan, <http://sisdmk.bppsdmk.kemkes.go.id> Ministry of Health, <http://sisdmk.bppsdmk.kemkes.go.id>

**Tabel** 4.2.3  
**Table**

**Persentase Penduduk yang Mempunyai Keluhan Kesehatan Selama Sebulan Terakhir, 2014-2019**  
*Percentage of People Who Had Health Complaint During a Month Prior to The Survey , 2014-2019*

| Kecamatan<br>Subdistrict | 2014         | 2015         | 2016         | 2017         | 2018         | 2019         |
|--------------------------|--------------|--------------|--------------|--------------|--------------|--------------|
| (1)                      | (2)          | (3)          | (4)          | (5)          | (6)          | (7)          |
| <b>Tojo Una-Una</b>      | <b>30,61</b> | <b>36,00</b> | <b>22,72</b> | <b>21,90</b> | <b>29,98</b> | <b>29,51</b> |

Catatan/Note: ...

Sumber/Source: BPS, Survei Sosial Ekonomi Nasional (Susenas)/BPS-Statistics Indonesia, National Socioeconomic Survey



**Tabel**  
**Table** 4.2.4

**Jumlah Rumah Sakit Umum, Rumah Sakit Khusus, Rumah Sakit/Rumah Bersalin, Puskesmas, Klinik/Balai Kesehatan, Posyandu, dan Polindes Menurut Kecamatan, 2018 dan 2019**  
**Number of General Hospital, Special Hospital, Maternity Hospital and Public Health Center, Medical Clinic, Integrated Service Post, Village maternity Cottage by Subdistrict, 2018 and 2019**

| Kecamatan<br>Subdistrict | Rumah Sakit Umum<br>General Hospital |          | Rumah Sakit Khusus<br>Special Hospital |          |
|--------------------------|--------------------------------------|----------|--|----------|
|                          | 2018                                 | 2019     | 2018                                   | 2019     |
| (1)                      | (2)                                  | (3)      | (4)                                    | (5)      |
| Tojo Barat               | -                                    | -        | -                                      | -        |
| Tojo                     | -                                    | -        | -                                      | -        |
| Ulubongka                | -                                    | -        | -                                      | -        |
| Ampana Tete              | -                                    | -        | -                                      | -        |
| Ampana Kota              | 1                                    | 1        | -                                      | -        |
| Ratolindo                | -                                    | -        | -                                      | -        |
| Una-Una                  | 1                                    | 1        | -                                      | -        |
| Batudaka                 | -                                    | -        | -                                      | -        |
| Togean                   | -                                    | -        | -                                      | -        |
| Walea Kepulauan          | -                                    | -        | -                                      | -        |
| Walea Besar              | -                                    | -        | -                                      | -        |
| Talatak                  | -                                    | -        | -                                      | -        |
| <b>Tojo Una-Una</b>      | <b>2</b>                             | <b>2</b> | <b>-</b>                               | <b>-</b> |

Lanjutan Tabel/*Continued Table 4.2.4*

| Kecamatan<br>Subdistrict | Rumah Sakit Bersalin/<br>Rumah Bersalin<br>Maternity Hospital |          | Puskesmas<br>Public Health Center |           |
|--------------------------|---|----------|-----------------------------------|-----------|
|                          | 2018  | 2019     | 2018                              | 2019      |
| (1)                      | (6)   | (7)      | (8)                               | (9)       |
| Tojo Barat               | -   | -        | 2                                 | 2         |
| Tojo                     | -   | -        | 1                                 | 1         |
| Ulubongka                | -   | -        | 1                                 | 2         |
| Ampana Tete              | -   | -        | 2                                 | 2         |
| Ampana Kota              | -   | -        | 1                                 | 1         |
| Ratolindo                | -   | -        | 1                                 | 1         |
| Una-Una                  | -   | -        | 1                                 | 1         |
| Batudaka                 | -   | -        | -                                 | 1         |
| Togean                   | -   | -        | 1                                 | 1         |
| Walea Kepulauan          | -   | -        | 2                                 | 2         |
| Walea Besar              | -   | -        | 1                                 | 1         |
| Talatako                 | -   | -        | -                                 | 1         |
| <b>Tojo Una-Una</b>      | <b>-</b>  | <b>-</b> | <b>13</b>                         | <b>16</b> |

Lanjutan Tabel/Continued Table 4.2.4

| Kecamatan<br>Subdistrict | Klinik/Balai<br>Kesehatan<br>Medical Clinic |          | Posyandu<br>Integrated Service Post |            | Polindes<br>Village Maternity<br>Cottage |           |
|--------------------------|---|----------|-------------------------------------|------------|--|-----------|
|                          | 2018  | 2019     | 2018                                | 2019       | 2018                                     | 2019      |
| (1)                      | (10)  | (11)     | (12)                                | (13)       | (14)                                     | (15)      |
| Tojo Barat               | -   | -        | 20                                  | 22         | 10                                       | 10        |
| Tojo                     | -   | -        | 20                                  | 18         | 13                                       | 13        |
| Ulubongka                | -   | -        | 28                                  | 29         | 11                                       | 11        |
| Ampana Tete              | -   | -        | 26                                  | 29         | 14                                       | 14        |
| Ampana Kota              | -   | -        | 20                                  | 20         | 1  | 1         |
| Ratolindo                | 3   | 3        | 20                                  | 20         | 4  | 4         |
| Una-Una                  | -   | -        | 20                                  | 11         | 9  | 9         |
| Batudaka                 | -   | -        | -                                   | 90         | -  | -         |
| Togean                   | -   | -        | 15                                  | 16         | 7  | 7         |
| Walea Kepulauan          | -   | -        | 17                                  | 10         | 4  | 4         |
| Walea Besar              | -   | -        | 13                                  | 13         | 5  | 5         |
| Talatakko                | -   | -        | -                                   | 6          | -  | -         |
| <b>Tojo Una-Una</b>      | <b>3</b>                                    | <b>3</b> | <b>199</b>                          | <b>284</b> | <b>78</b>                                | <b>78</b> |

Catatan/Note: ...

Sumber/Source: Kementerian Kesehatan, Profil Kesehatan Indonesia/Ministry of Health, Health Profile of Indonesia

### 4.3 AGAMA DAN SOSIAL LAINNYA RELIGION AND OTHER SOCIAL AFFAIRS

**Tabel** 4.3.2 **Jumlah Tempat Peribadatan Menurut Kecamatan, 2019**  
**Table** 4.3.2 **Number of Places of Worship by Subdistrict and Religion, 2019**

| Kecamatan<br>Subdistrict | Masjid<br>Mosque | Mushola<br>Pray<br>Room | Gereja<br>Protestan<br>Protestant<br>Church | Gereja<br>Katholik<br>Catholic<br>Church | Pura<br>Temple | Vihara   |
|--------------------------|------------------|-------------------------|---|--|----------------|----------|
| (1)                      | (2)              | (3)                     | (4)   | (5)                                      | (6)            | (7)      |
| Tojo Barat               | 18               | 4                       | 7   | -  | -              | -        |
| Tojo                     | 24               | 5                       | 3   | -  | -              | -        |
| Ulubongka                | 20               | 9                       | 16  | -  | 3              | -        |
| Ampana Tete              | 32               | 4                       | 12  | 1  | 4              | -        |
| Ampana Kota              | 25               | 3                       | -   | -  | -              | -        |
| Ratolindo                | 29               | -                       | 2   | 2  | -              | -        |
| Una-Una                  | 19               | -                       | 1   | -  | -              | -        |
| Batudaka                 | 8                | 1                       | 1   | -  | -              | -        |
| Togean                   | 20               | 3                       | -   | -  | -              | -        |
| Walea Kepulauan          | 9                | -                       | -   | -  | -              | -        |
| Walea Besar              | 12               | 2                       | -   | -  | -              | -        |
| Talatakko                | 10               | -                       | -   | -  | -              | -        |
| <b>Tojo Una-Una</b>      | <b>226</b>       | <b>32</b>               | <b>42</b>                                   | <b>3</b>                                 | <b>7</b>       | <b>-</b> |

Catatan/Note: ...

Sumber/Source: Kementerian Agama Kabupaten Tojo Una-Una/ Ministry of Religion of Tojo Una-Una Regency

**Tabel** 4.3.3 **Jumlah Jemaah Haji yang Diberangkatkan ke Tanah Suci Mekah dari Kabupaten Tojo Una-Una, 2016-2019**  
**Table** *Number of Hajj pilgrims dispatched to the Holy Land of Mecca from Tojo Una-Una Regency, 2016-2019*

| Pemberangkatan Jemaah Haji | Tahun<br>Year |      |      |      |
|----------------------------|---------------|------|------|------|
|                            | 2016          | 2017 | 2018 | 2019 |
| (1)                        | (2)           | (3)  | (4)  | (5)  |
| Tojo Una-Una               | 18            | 43   | 48   | 88   |

Catatan/Note: ...

Sumber/Source: Kementerian Agama Kabupaten Tojo Una-Una  
 Ministry of Religion, Tojo Una-Una Branch

**Tabel** 4.3.4 **Jumlah Nikah Menurut Kecamatan di Kabupaten Tojo Una-Una, 2016-2019**  
**Table** 4.3.4 **Number of Marriage by District in Tojo Una-Una Regency, 2016-2019**

| Jumlah Pernikahan<br>Number of Marriage | Tahun<br>Year |              |              |              |
|---|---------------|--------------|--------------|--------------|
|   | 2016          | 2017         | 2018         | 2019         |
| (1)                                     | (2)           | (3)          | (4)          | (5)          |
| Tojo Barat                              | 84            | 90           | 80           | 82           |
| Tojo                                    | 78            | 103          | 122          | 134          |
| Ulubongka                               | 60            | 70           | 99           | 93           |
| Ampana Tete                             | 167           | 200          | 242          | 249          |
| Ampana Kota                             | 328           | 416          | 496          | 446          |
| Ratolindo                               | -             | -            | -            | -            |
| Una-Una                                 | 96            | 108          | 108          | 85           |
| Batudaka                                | -             | -            | -            | -            |
| Togean                                  | 44            | 46           | 71           | 52           |
| Walea Kepulauan                         | 43            | 38           | 60           | 47           |
| Walea Besar                             | -             | -            | -            | 16           |
| Talatakko                               | -             | -            | -            | -            |
| <b>Tojo Una-Una</b>                     | <b>900</b>    | <b>1 071</b> | <b>1 278</b> | <b>1 204</b> |

Catatan/Note: ...

Sumber/Source: Kementerian Agama Kabupaten Tojo Una-Una  
 Ministry of Religion, Tojo Una-Una Branch

**Tabel 4.3.5** Jumlah Desa<sup>1</sup>/Kelurahan yang Mengalami Bencana Alam<sup>2</sup> Menurut Kecamatan, 2011-2018  
**Number of Villages<sup>1</sup> that Had Natural Disaster<sup>2</sup> by Subdistrict, 2011-2018**

| Kecamatan<br>Subdistrict | Banjir/Flood |           |          |
|--------------------------|--------------|-----------|----------|
|                          | 2011         | 2014      | 2018     |
| (1)                      | (2)          | (3)       | (4)      |
| Tojo Barat               | 9            | 4         | -        |
| Tojo                     | 4            | 10        | -        |
| Ulubongka                | 7            | 13        | -        |
| Ampana Tete              | 2            | 9         | -        |
| Ampana Kota              | 2            | 9         | 1        |
| Ratolindo                | ...          | ...       | -        |
| Una-Una                  | 3            | -         | 1        |
| Batudaka                 | ...          | ...       | -        |
| Togean                   | 5            | -         | -        |
| Walea Kepulauan          | -            | 8         | -        |
| Walea Besar              | 1            | .         | 1        |
| Talatako                 | ...          | ...       | -        |
| <b>Tojo Una-Una</b>      | <b>33</b>    | <b>53</b> | <b>3</b> |

Lanjutan Tabel/*Continued Table* 4.3.5

| Kecamatan<br>Subdistrict | Gempa Bumi/ <i>Earthquake</i> |      |            |
|--------------------------|-------------------------------|------|------------|
|                          | 2011                          | 2014 | 2018       |
| (1)                      | (5)                           | (6)  | (7)        |
| Tojo Barat               | -                             | -    | 13         |
| Tojo                     | -                             | -    | 16         |
| Ulubongka                | -                             | -    | 18         |
| Ampana Tete              | -                             | -    | 20         |
| Ampana Kota              | -                             | -    | 10         |
| Ratolindo                | ...                           | ...  | 10         |
| Una-Una                  | -                             | -    | 11         |
| Batudaka                 | ...                           | ...  | 9          |
| Togean                   | -                             | -    | 16         |
| Walea Kepulauan          | -                             | -    | 9          |
| Walea Besar              | -                             | -    | 8          |
| Talatako                 | ...                           | ...  | 6          |
| <b>Tojo Una-Una</b>      | -                             | -    | <b>146</b> |



Lanjutan Tabel/Continued Table 4.3.5

| Kecamatan<br>Subdistrict | Tanah Longsor/Landslide |           |          |
|--------------------------|-------------------------|-----------|----------|
|                          | 2011                    | 2014      | 2018     |
| (1)                      | (8)                     | (9)       | (10)     |
| Tojo Barat               | -                       | -         | -        |
| Tojo                     | -                       | 2         | -        |
| Ulubongka                | -                       | -         | -        |
| Ampana Tete              | -                       | -         | -        |
| Ampana Kota              | -                       | 2         | -        |
| Ratolindo                | ...                     | ...       | -        |
| Una-Una                  | 2                       | -         | 1        |
| Batudaka                 | ...                     | ...       | 1        |
| Togean                   | 4                       | 2         | -        |
| Walea Kepulauan          | -                       | 9         | 1        |
| Walea Besar              | 3                       | -         | -        |
| Talatako                 | ...                     | ...       | -        |
| <b>Tojo Una-Una</b>      | <b>9</b>                | <b>15</b> | <b>3</b> |

Catatan/Note: <sup>1</sup> Desa pada tabel ini termasuk Unit Permukiman Transmigrasi (UPT) yang masih dibina oleh kementerian terkait dan nagari di Kabupaten/Kota Sumatera Barat/Villages in this table are included in Transmigration Settlement Unit which is still fostered by the relevant ministries and the nagari in the Province of Sumatera Barat

<sup>2</sup> Terjadi dalam tiga tahun terakhir sampai dengan saat pencacahan/Occured during the last three years by the time of enumeration

Sumber/Source: BPS, Pendataan Potensi Desa (Podes)/BPS-Statistics Indonesia, Village Potential Data Collecting

**Tabel**  
**Table** 4.3.6**Jumlah Kejadian Bencana Alam di Kabupaten Tojo Una-Una, 2019***Number of natural disasters in Tojo Una-Una Regency, 2019*

| Jenis Bencana Alam<br><i>Natural Disaster Type</i>         | 2019      |
|--|-----------|
| (1)  | (2)       |
| Gelombang Tinggi & Badai<br><i>High Waves &amp; Storms</i> | 5         |
| Kebakaran Rumah<br><i>House Fire</i>                       | 11        |
| Angin Kencang<br><i>Strong winds</i>                       | 9         |
| Longsor<br><i>Avalanche</i>                                | 1         |
| Pohon Tumbang<br><i>Fallen tree</i>                        | 1         |
| Banjir<br><i>Flood</i>                                     | 7         |
| Puting Beliung<br><i>Cyclone</i>                           | 2         |
| Kebakaran Hutan dan Lahan<br><i>Forest Fire</i>            | 10        |
| <b>Jumlah/Total</b>  | <b>46</b> |

Catatan/Note: ...

Sumber/Source: Badan Penanggulangan Bencana Daerah Tojo Una-Una  
*Regional Disaster Management Agency, Tojo Una-Una Branch*

**Tabel** 4.3.7 **Jumlah Korban akibat Bencana Alam di Kabupaten Tojo Una-Una, 2019**  
**Table** 4.3.7 **Natural Disaster Victims in Tojo Una-Una Regency, 2019**

| Jenis Bencana Alam<br><i>Natural Disaster Type</i>         | Jumlah   |
|--|----------|
| (1)  | (2)      |
| Gelombang Tinggi dan Badai<br><i>High Waves and Storms</i> | 3        |
| Angin Kencang (Pohon Tumbang)<br><i>Gale (Fallen Tree)</i> | 1        |
| <b>Korban<br/>Victim</b>                                   | <b>4</b> |

Catatan/Note: ...

Sumber/Source: Badan Penanggulangan Bencana Daerah Tojo Una-Una  
*Regional Disaster Management Agency, Tojo Una-Una Branch*

**Tabel**  
**Table** 4.3.8

**Jumlah Kerusakan Rumah Akibat Bencana Alam menurut Jenis Bencana Alam dan Kecamatan di Kabupaten Tojo Una-Una, 2019**  
*Amount of Damage to Houses Due to Natural Disasters by Type of Natural Disaster and Subdistrict in Tojo Una-Una Regency, 2019*

| Kecamatan           | Jenis Bencana Alam<br>Type of Natural Disaster      |                               |                       |                               |                           |
|---------------------|---|-------------------------------|-----------------------|-------------------------------|---------------------------|
|                     | Gelombang Tinggi dan Badai<br>High Waves and Storms | Kebakaran Rumah<br>House Fire | Angin Kencang<br>Gale | Pohon Tumbang<br>Fallen Trees | Putih Beliuang<br>Cyclone |
| (1)                 | (2)   | (3)                           | (4)                   | (5)                           | (6)                       |
| Tojo Barat          | -   | -                             | 6                     | -                             | 1                         |
| Tojo                | -   | -                             | 1                     | -                             | -                         |
| Ulubongka           | -   | 3                             | -                     | -                             | -                         |
| Ampana Tete         | -   | 3                             | 3                     | -                             | -                         |
| Ampana Kota         | -   | 3                             | -                     | 2                             | -                         |
| Ratolindo           | -   | 1                             | 1                     | -                             | -                         |
| Una-Una             | -   | -                             | 1                     | -                             | -                         |
| Batudaka            | -   | 1                             | -                     | -                             | -                         |
| Togean              | -   | 2                             | -                     | -                             | -                         |
| Walea Kepulauan     | -   | -                             | -                     | -                             | -                         |
| Walea Besar         | -   | -                             | -                     | -                             | -                         |
| Talatakko           | 10  | -                             | -                     | -                             | -                         |
| <b>Tojo Una-Una</b> | <b>10</b>   | <b>13</b>                     | <b>12</b>             | <b>2</b>                      | <b>1</b>                  |

Catatan/Note: ...

Sumber/Source: Badan Penanggulangan Bencana Daerah Tojo Una-Una  
 Regional Disaster Management Agency, Tojo Una-Una Branch

**Tabel** 4.3.9 **Jumlah Tindak Pidana Menurut Jenisnya di Kabupaten Tojo Una-Una, 2017-2019**  
**Table** **Number of Criminal Acts by Type in Tojo Una-Una District, 2017-2019**

| Tipe Tindak Pidana<br><i>Type of Criminal Acts</i>  | Tahun/Year |            |            |
|---|------------|------------|------------|
|   | 2017       | 2018       | 2019       |
| (1)   | (2)        | (3)        | (4)        |
| Tindak Pidana Konvensional<br><i>Conventional Crimes</i>  | 204        | 126        | 287        |
| Tindak Pidana Transnasional<br><i>Transnational Crimes</i>                                      | 43         | 4          | 60         |
| Tindak Pidana Terhadap Kekayaan Negara<br><i>Criminal Acts Against State Assets</i>             | 11         | 8          | 6          |
| Tindak Pidana yang Berimplikasi Kontinjensi<br><i>Crimes that have contingency implications</i> | -          | 1          | -          |
| Tindak Pidana Pelanggaran HAM<br><i>Crimes against Human Rights</i>                             | 10         | 8          | 1          |
| <b>Jumlah/Total</b>   | <b>268</b> | <b>197</b> | <b>354</b> |

Catatan/Note: ...

Sumber/Source: Kepolisian Republik Indonesia, Resor Tojo Una-Una  
 Indonesian National Police, Tojo Una-Una Resort

## HORTIKULTURA KABUPATEN TOJO UNA-UNA 2018

Luas Panen cabai rawit di Kabupaten Tojo Una-Una pada tahun 2018 sebanyak **86 Ha** dengan jumlah produksi padi sawah sebanyak **269,3 Ton**



## POPULASI TERNAK SAPI 2018

37.344  
EKOR

“  
JUMLAH POPULASI TERNAK SAPI  
DI KABUPATEN TOJO UNA-UNA  
PADA TAHUN 2018  
”



**PENJELASAN TEKNIS**

1. **Lahan sawah** adalah lahan pertanian yang berpetak-petak dan dibatasi oleh pematang (galengan), saluran untuk menahan/ menyalurkan air, yang biasanya ditanami padi sawah tanpa memandang dari mana diperoleh atau status lahan tersebut. Lahan yang dimaksud termasuk lahan yang terdaftar di Pajak Bumi Bangunan, luran Pembangunan Daerah, lahan bengkok, lahan serobotan, lahan rawa yang ditanami padi dan lahan bekas tanaman tahunan yang telah dijadikan sawah, baik yang ditanami padi, palawija atau tanaman semusim lainnya.
2. **Tegal/Kebun** adalah lahan pertanian bukan sawah (lahan kering) yang ditanami tanaman semusim atau tahunan dan terpisah dengan halaman sekitar rumah serta penggunaannya tidak berpindah pindah.
3. **Ladang/Huma** adalah lahan pertanian bukan sawah (lahan kering) yang biasanya ditanami tanaman semusim dan penggunaannya hanya semusim atau dua musim, kemudian akan ditinggalkan bila sudah tidak subur lagi (berpindah-pindah). Kemungkinan lahan ini beberapa tahun kemudian akan dikerjakan kembali jika sudah subur.
4. **Lahan yang sementara tidak diusahakan** adalah lahan yang biasanya diusahakan tetapi untuk sementara (lebih dari 1 (satu) tahun tetapi kurang dari atau sama dengan 2 (dua) tahun) tidak diusahakan, termasuk lahan sawah yang tidak diusahakan selama lebih dari 2 (dua) tahun.

**TECHNICAL NOTES**

1. **Wetland** is agricultural land that separated by small dykes to resist water, where the main crop is usually wetland paddy without considering where it is got from or the status of the land. It includes the land that is registered at land income tax office, regional development contribution, 'bengkok' land, illegal ownership, swamps for rice cultivation, and annual crop land mark that has been used as rice field, which are both planted with paddy, secondary crops or the other seasonal crops.
2. **Dry field/Garden** is an dryland (unirrigated land) which is planted with seasonal or annual crops and separately from the yard around the house without shifting
3. **Unirrigated agricultural field/Shifting cultivation land** is dryland (unirrigated land) that usually is cultivated for seasonal crops and utilized only for one or two seasons, then it will be left when it is not fertile (shifting). Maybe, this land will be used again in a few years if it has been fertile.
4. **Temporarily unused land** is land that is regularly used but temporarily (more than a year but less or equal than two years) is unused, it includes wetland that is not cultivated more than two years.



5. Data pokok tanaman pangan yang dikumpulkan adalah luas panen dan produktivitas (hasil per hektar). Produksi tanaman pangan merupakan hasil perkalian antara luas panen dengan produktivitas. Pengumpulan data luas panen dilakukan setiap bulan dengan pendekatan area kecamatan di seluruh wilayah Indonesia. Pengumpulan data produktivitas dilakukan melalui pengukuran langsung pada plot ubinan berukuran berukuran 2½ m x 2½ m. Pengumpulan data produktivitas dilakukan setiap subround (empat bulanan) pada waktu panen petani.

6. Data produksi padi dan palawija yang disajikan adalah dalam kualitas: gabah kering giling (padi), pipilan kering (jagung), biji kering (kedelai dan kacang tanah), dan umbi basah (ubi kayu dan ubi jalar).

7. Tanaman sayuran dan buah-buahan semusim.

**Tanaman sayuran semusim** adalah tanaman sumber vitamin, garam mineral dan lain-lain yang dikonsumsi dari bagian tanaman yang berupa daun, bunga, buah, dan umbinya, yang berumur kurang dari satu tahun.

**Tanaman buah-buahan semusim** adalah tanaman sumber vitamin, garam mineral, dan lain-lain yang dikonsumsi dari bagian tanaman yang berupa buah, berumur kurang dari satu tahun, tidak berbentuk pohon/rumpun tetapi menjalar dan berbatang lunak.

8. Tanaman buah-buahan dan sayuran tahunan.

**Tanaman buah-buahan tahunan** adalah tanaman sumber vitamin, garam

5. *The main food crops data collected consists of harvested area and productivity (yield per hectare). Food crops production is generated by harvested area multiplied by productivity. The harvested area data is collected every month using sub district area approach in all sub district in Indonesia. The productivity data collection is conducted by a direct measurement in 2½m x 2½m crop cutting plot. The productivity measurement is conducted in every subround (four monthly) at the time when farmers are harvesting their crops.*

6. *Production of paddy and secondary crops data are presented in the form of: dry unhusked rice (paddy), dry loose maize (maize), dry shells crops (soybeans and peanuts), and fresh roots (cassava and sweet potatoes).*

7. *Seasonal vegetable and fruit plants.*

**Seasonal vegetable plants** are plants which are the sources of vitamin, mineral salt, etc, consumed from the part of the plant in the form of leaf, flower, fruit, and root with the age of less than one year.

**Seasonal fruit plants** are plants which are the sources of vitamin, mineral salt, etc, consumed from the part of the plant in the form of fruits. These plants are creeps with the age of less than one year.

8. *Annual fruit and vegetable plants.*

**Annual fruit plants** are plants which are the sources of vitamin, contained

mineral, dan lain-lain yang dikonsumsi dari bagian tanaman yang berupa buah dan merupakan tanaman tahunan.

**Tanaman sayuran tahunan** adalah tanaman sumber vitamin, garam mineral, dan lain-lain yang dikonsumsi dari bagian tanaman yang berupa daun dan atau buah yang berumur lebih dari satu tahun.

9. **Tanaman biofarmaka** adalah tanaman yang bermanfaat untuk obat-obatan, kosmetik, dan kesehatan yang dikonsumsi atau digunakan dari bagian-bagian tanaman seperti daun, batang, buah, umbi (rimpang) ataupun akar.
10. **Tanaman hias** adalah tanaman yang mempunyai nilai keindahan baik bentuk, warna daun, tajuk maupun bunganya, sering digunakan untuk penghias pekarangan dan lain sebagainya.
11. **Luas panen tanaman hortikultura** adalah luas tanaman sayuran, buah-buahan, biofarmaka, dan tanaman hias yang diambil hasilnya/dipanen pada periode pelaporan.
12. **Luas panen untuk tanaman sayuran** adalah luas tanaman yang dipanen sekaligus/habis/dibongkar dan luas tanaman yang dipanen berkali-kali (lebih dari satu kali)/belum habis.
13. **Tanaman yang dipanen sekaligus/habis/dibongkar** adalah tanaman yang sehabis panen langsung

*mineral salt, etc, consumed from the part of plant in the form of fruit and more than one year of age.*

**Annual vegetable plants** are plants which are the sources of vitamin, contained mineral salt, etc, consumed from the part of the plant in the form of vegetable and more than one year of age.

9. **Medicinal plants** are plants which are useful for medicine. It is consumed from part of the plant such as leaf, flower, fruit, tuber, and root.
10. **Ornamental plants** are plants which have a beauty value, either in shape, colour of leaf or crown of flower, and they are often used as a yard decorator.
11. **Harvested area of horticulture** is area which vegetable, fruit, medicinal and ornamental plant of crop harvested during the period of report.
12. **Harvested area of vegetables** is area of entirely plant harvested/demolished and plant harvested several times/undemolished.
13. **Entirely plants harvested/ demolished** are plants usually harvested once and demolished

**ULASAN**

Sektor pertanian merupakan sektor unggulan untuk wilayah Kabupaten Tojo Una-Una. Hal tersebut ditunjukkan, sektor ini memegang peranan penting, lebih dari 40 persen tiap tahunnya dalam perekonomian di wilayah ini.

Sektor pertanian terdiri dari beberapa sub sektor, yaitu:

- 5.1 Subsektor Pertanian Tanaman Pangan
- 5.2 Subsektor Hortikultura
- 5.3 Subsektor Perkebunan
- 5.4 Subsektor Peternakan
- 5.5 Subsektor Perikanan
- 5.6 Subsektor Kehutanan

**Hortikultura**

Pada tahun 2019, luas panen tanaman hortikultura sayuran yang terbesar adalah komoditi cabai rawit yaitu sebesar 86 hektar dengan produksi mencapai 165 ton. Sementara itu untuk hortikultura buah-buahan, pisang merupakan komoditi dengan luas panen terbesar yakni sebanyak 15 hektar dengan jumlah produksi 68 604 ton.

**Perkebunan**

Komoditas tanaman perkebunan adalah merupakan tanaman perdagangan yang cukup strategis di Kabupaten Tojo Una-Una, karena tidak saja merupakan sumber penghasilan devisa disektor pertanian, tetapi lebih penting lagi adalah rangkaian kegiatan produksinya termasuk pengusaha dan pemasarannya dapat menciptakan lapangan kerja sehingga dapat menyerap tenaga kerja

**DESCRIPTION**

*The agriculture sector is the most superior sector for the Tojo Una-Una Regency. It is shown, this sector plays an important role, more than 40 percent annually in this region's economic.*

*Agriculture sector consists of some sub sectors, that is:*

- 5.1 *Food Crops Sub sector*
- 5.2 *Horticulture Sub Sector*
- 5.3 *Plantation Sub sector*
- 5.4 *Livestock Sub sector*
- 5.5 *Fishery Sub sector*
- 5.6 *Forestry Sub sector*

**Horticulture**

*In 2019, the largest of harvested vegetable horticulture crops was chilli with a harvested area of 86 hectares with the production reaching 165 ton. Meanwhile, from horticulture fruit, commodity banana has the largest harvested area of 15 ha with total production 68 604.*

**Estate Crops**

*Commodity plantation crops are crops that are quite strategic in Tojo Una-Una Regency, for not only a source of foreign exchange earnings in the agricultural sector, but more important is the series of production activities including the exploitation and marketing can create jobs so that they can absorb more labor.*

lebih banyak.

Tanaman Perkebunan yang ada di Kabupaten Tojo Una-Una didominasi oleh tiga komoditi yaitu cengkeh, kelapa, dan kakao. Disamping tiga komoditi tersebut juga ditanam jenis-jenis tanaman perkebunan lainnya seperti nilam, kopi, pala dan lada yang sudah mulai diusahakan rakyat secara kecil-kecilan dan tidak merata, meskipun demikian jika melihat dari luas dan produksinya, umumnya tanaman tersebut mengalami peningkatan, walaupun ada beberapa jenis tanaman perkebunan mengalami penurunan baik dari segi luas areal maupun produksinya. Hal ini menunjukkan bahwa tanaman-tanaman lain tersebut telah mulai diperhatikan oleh para petani.

Perkebunan kelapa merupakan komoditi perkebunan terbesar luas Tojo Una-Una. Pada tahun 2018, luas tanam perkebunan kelapa seluas 22.797 hektar dengan jumlah produksi sebanyak 31.945 ton. Tanaman perkebunan kelapa tersebut semuanya adalah perkebunan rakyat dimana yang terbesar terdapat di Kecamatan Ampana Tete sebesar 6.332 hektar. Selain itu, Perkebunan Kakao di Kabupaten Tojo Una-Una seluas 11.981 hektar dengan jumlah produksi sebanyak 5.197 ton. Tanaman perkebunan kakao tersebut semuanya adalah perkebunan rakyat dimana yang terbesar terdapat di Kecamatan Ampana Tete sebesar 5.197 hektar.

### **Peternakan**

Ternak Besar dan Kecil di

*Plantation crops in Tojo Una-Una Regency was dominated by the three commodities namely oil clove, coconut, and cocoa. Besides the three commodities are also planted the types of other plantation crops like patchouli, coffee, nutmeg, pepper cultivated people have started in a piecemeal and uneven, though if seen from the broad and products, generally these crops have increased, although there are several types of crops has decreased in terms of both acreage and production. This suggests that these other plants have begun to be noticed by the farmers.*

*Coconut is the largest plantation area and production in Tojo Una-Una Regency. In 2018, planting area of coconut plantations measuring 22,797 hectares with total produksi was 31,945 tons. All coconut plantations were small holders which the largest located at Ampana Tete Subdistrict measuring 6,332 hectares. In addition, Cocoa plantation area in Tojo Una-Una Regency was 11,981 hektar with total production was 5,197 tons. All cocoa plantations were small holders which the largest located at Bolano Lambunu Subdistrict measuring 5,197 hectares.*

### **Livestock**

*Large live stock and small livestock*

Kabupaten Tojo Una-Una terdiri dari sapi potong, kambing, dan kuda. Pada tahun 2019, populasi ternak terbesar adalah kambing sebanyak 38.791 ekor, kemudian sapi 36.988 ekor, dan kuda 244 ekor. Sementara itu, populasi unggas terdiri dari ayam kampung 381.878 ekor, ayam petelur 35.441 ekor dan itik 16.851 ekor.

*in Tojo Una-Una Regency consisted of beef cattle, goat and horse. In 2019, the tree biggest population of them were goat (38,791), cattle (36,988), and horse (244). Meanwhile, fowl population consisted of native chicken (381,878), laying pullets (35,441) and duck (16,851).*

### **Perikanan**

Produksi Perikanan di Kabupaten Tojo Una-Una Tahun 2019 sebanyak 14.355 ton atau naik sekitar 8,77 persen dari tahun 2018 yaitu sebesar 12.176,6 ton.

### **Fishery**

*In 2019, Fishery Production in Tojo Una-Una Regency was 14,355 ton or increase about 8.77 percent from 2018 i.e. 12,176.6 ton.*

### **Kehutanan**

Luas kawasan hutan di Kabupaten Tojo Una-Una tahun 2019 masih sama dengan tahun sebelumnya. Untuk Kawasan lindung terbagi menjadi 2 jenis yaitu hutan suaka alam/ hutan wisata dan hutan lindung. Untuk kawasan budidaya terbagi menjadi 3 jenis yaitu hutan produksi terbatas, hutan produksi tetap, hutan produksi yang dapat dikonversikan.

### **Forestry**

*In 2019, the forest area in Tojo Una-Una Regency still the same compare to the previous year. For protection areas are divided into 2 types, namely park/reservation forest and protection forest. For cultivation areas are divided into 3 types, namely limited production forest, non convertible forest and convertible production forest.*

## 5.1 PERTANIAN, KEHUTANAN, PETERNAKAN, DAN PERIKANAN AGRICULTURE, FORESTRY, LIVESTOCK, AND FISHERY

**Tabel** 5.1.1 **Luas Panen, Produktivitas, dan Produksi Padi Menurut Kecamatan di Kabupaten Tojo Una-Una, 2019**  
*Harvested Area, Productivity, dan Production of Paddy by Subdistrict in Tojo Una-Una Regency, 2019*

| Kecamatan<br>Subdistrict | Luas Panen (ha)<br>Harvested Area (ha) | Produktivitas<br>(ton/ha)<br>Productivity (ton/ha) | Produksi (ton)<br>Production (ton) |
|--------------------------|--|--|------------------------------------|
| (1)                      | (2)                                    | (3)  | (4)                                |
| Tojo Barat               | ...                                    | ...  | ...                                |
| Tojo                     | ...                                    | ...  | ...                                |
| Ulubongka                | ...                                    | ...  | ...                                |
| Ampana Tete              | ...                                    | ...  | ...                                |
| Ampana Kota              | ...                                    | ...  | ...                                |
| Ratolindo                | ...                                    | ...  | ...                                |
| Una-Una                  | ...                                    | ...  | ...                                |
| Batudaka                 | ...                                    | ...  | ...                                |
| Togean                   | ...                                    | ...  | ...                                |
| Walea Kepulauan          | ...                                    | ...  | ...                                |
| Walea Besar              | ...                                    | ...  | ...                                |
| Talatakko                | ...                                    | ...  | ...                                |
| <b>Tojo Una-Una</b>      | <b>1 655,59</b>                        | <b>43,71</b>                                       | <b>7 237,19</b>                    |

Catatan/Note: <sup>1</sup> Kualitas produksi gabah kering giling/ The production is in term of dry unhusked paddy  
Sumber/Source: BPS, Luas Panen dengan metode Kerangka Sampel Area (KSA)/BPS-Statistics Indonesia, Harvested Area using Area Sample Framework method  
Produktivitas dari Survei Ubinan Tanaman Pangan/Productivity from the Food Crop Tile Survey

**Tabel** 5.1.2 **Produksi Padi<sup>1</sup> dan Beras Menurut Kecamatan di Kabupaten Tojo Una-Una, 2019**  
**Paddy and Rice Production<sup>1</sup> by Subdistrict in Tojo Una-Una Regency, 2019**

| Kecamatan<br>Subdistrict | Produksi Padi (ton GKG)<br>Paddy Production (ton GKG) | Produksi Padi Setara Beras<br>(ton)<br>Rice Equivalent Production (ton) |
|--------------------------|---|---|
| (1)                      | (2)   | (3)   |
| Tojo Barat               | ...   | ...   |
| Tojo                     | ...   | ...   |
| Ulubongka                | ...   | ...   |
| Ampana Tete              | ...   | ...   |
| Ampana Kota              | ...   | ...   |
| Ratolindo                | ...   | ...   |
| Una-Una                  | ...   | ...   |
| Batudaka                 | ...   | ...   |
| Togean                   | ...   | ...   |
| Walea Kepulauan          | ...   | ...   |
| Walea Besar              | ...   | ...   |
| Talatak                  | ...   | ...   |
| <b>Tojo Una-Una</b>      | <b>7 237,19</b>                                       | <b>4 249,97</b>   |

Catatan/Note: <sup>1</sup> Kualitas produksi gabah kering giling/The production is in term of dry unhusked paddy

Sumber/Source: BPS, Luas Panen dengan metode Kerangka Sampel Area (KSA)/BPS-Statistics Indonesia, Harvested Area using Area Sample Framework method

**Tabel**  
**Table** 5.1.3**Produksi Jagung dan Kedelai Menurut Kecamatan di  
Kabupaten Tojo Una-Una, 2019**  
*Production of Maize and Soybeans by Subdistrict in Tojo  
Una-Una Regency, 2019*

| <b>Kecamatan<br/>Subdistrict</b> | <b>Produksi Jagung (ton)<br/>Maize Production (ton)</b> | <b>Produksi Kedelai (ton)<br/>Soybeans Production (ton)</b> |
|----------------------------------|---|---|
| (1)                              | (2)   | (3)   |
| Tojo Barat                       | 2 921   | 2   |
| Tojo                             | 10 911  | -   |
| Ulubongka                        | 48 311  | 26  |
| Ampana Tete                      | 10 194  | 66  |
| Ampana Kota                      | 6 608   | -   |
| Ratolindo                        | 2 512   | -   |
| Una-Una                          | 759   | -   |
| Batudaka                         | 423   | -   |
| Togean                           | 1 524   | -   |
| Walea Kepulauan                  | 158   | -   |
| Walea Besar                      | 441   | -   |
| Talatako                         | 46  | -   |
| <b>Tojo Una-Una</b>              | <b>84 808</b>   | <b>94</b>   |

Catatan/Note: ...

Sumber/Source: BPS, Laporan Statistik Pertanian (SP) Tanaman Pangan/BPS-Statistics Indonesia, Agriculture Statistic Report of Food Crops



**5.2 HORTIKULTURA  
HORTICULTURE**

**Tabel 5.2.1 Luas Panen Tanaman Sayuran Menurut Kecamatan dan Jenis Tanaman (ha), 2018 dan 2019**  
*Harvested Area of Vegetables by Subdistrict and Kind of Plant (ha), 2018 and 2019*

| Kecamatan<br>Subdistrict | Bawang Merah/Shallot |           | Cabai/Chili |            |
|--------------------------|----------------------|-----------|-------------|------------|
|                          | 2018                 | 2019      | 2018        | 2019       |
| (1)                      | (2)                  | (3)       | (4)         | (5)        |
| Tojo Barat               | -                    | -         | 8           | 8          |
| Tojo                     | 6                    | 4         | 15          | 12         |
| Ulubongka                | 7                    | 10        | 9           | 45         |
| Ampana Tete              | -                    | 8         | -           | 9          |
| Ampana Kota              | -                    | 1         | 6           | 4          |
| Ratolindo                | -                    | 5         | 1           | 14         |
| Una-Una                  | -                    | -         | 12          | 17         |
| Batudaka                 | -                    | -         | 3           | 3          |
| Togean                   | -                    | -         | 3           | 11         |
| Walea Kepulauan          | -                    | -         | 22          | 19         |
| Walea Besar              | -                    | -         | 4           | 5          |
| Talatako                 | -                    | -         | 3           | 18         |
| <b>Tojo Una-Una</b>      | <b>13</b>            | <b>28</b> | <b>86</b>   | <b>165</b> |

Lanjutan Tabel/*Continued Table 5.2.1*

| Kecamatan<br>Subdistrict | Bayam/ <i>Spinach</i> |           | Kacang Panjang/ <i>Long Beans</i> |           |
|--------------------------|-----------------------|-----------|-----------------------------------|-----------|
|                          | 2018                  | 2019      | 2018                              | 2019      |
| (1)                      | (6)                   | (7)       | (8)                               | (9)       |
| Tojo Barat               | 3                     | 2         | 2                                 | 3         |
| Tojo                     | 3                     | 3         | 5                                 | 6         |
| Ulubongka                | -                     | 1         | 4                                 | 2         |
| Ampana Tete              | -                     | 2         | -                                 | 5         |
| Ampana Kota              | -                     | -         | 5                                 | 3         |
| Ratolindo                | 1                     | 1         | 2                                 | 2         |
| Una-Una                  | 5                     | 6         | 10                                | 12        |
| Batudaka                 | 2                     | 1         | -                                 | -         |
| Togean                   | -                     | -         | 3                                 | 15        |
| Walea Kepulauan          | 13                    | 8         | -                                 | -         |
| Walea Besar              | 2                     | 1         | 3                                 | 2         |
| Talatako                 | 1                     | -         | -                                 | -         |
| <b>Tojo Una-Una</b>      | <b>30</b>             | <b>25</b> | <b>34</b>                         | <b>50</b> |

Lanjutan Tabel/*Continued Table 5.2.1*

| Kecamatan<br>Subdistrict | Petsai<br><i>Chinese Cabbage</i> |           | Tomat/ <i>Tomato</i> |           |
|--------------------------|----------------------------------|-----------|----------------------|-----------|
|                          | 2018                             | 2019      | 2018                 | 2019      |
| (1)                      | (10)                             | (11)      | (12)                 | (13)      |
| Tojo Barat               | -                                | -         | 1                    | 1         |
| Tojo                     | 4                                | -         | 7                    | 8         |
| Ulubongka                | 1                                | 1         | 1                    | 1         |
| Ampana Tete              | -                                | 5         | -                    | 6         |
| Ampana Kota              | 4                                | 3         | 3                    | 3         |
| Ratulindo                | 1                                | 4         | 1                    | 1         |
| Una-Una                  | 1                                | -         | 3                    | 4         |
| Batudaka                 | -                                | -         | 1                    | 2         |
| Togean                   | -                                | -         | -                    | -         |
| Walea Kepulauan          | -                                | -         | 9                    | -         |
| Walea Besar              | -                                | -         | -                    | 1         |
| Talatako                 | -                                | -         | -                    | 1         |
| <b>Tojo Una-Una</b>      | <b>11</b>                        | <b>13</b> | <b>26</b>            | <b>28</b> |

Catatan/Note: ...

Sumber/Source: BPS, Statistik Pertanian Hortikultura SPH-SBS/BPS-Statistics Indonesia, *Agricultural Statistic for Horticulture SPH-SBS*

**Tabel**  
**Table** 5.2.2**Produksi Tanaman Sayuran Menurut Kecamatan dan Jenis Tanaman (ton), 2018 dan 2019**  
**Production of Vegetables by Subdistrict and Kind of Plant (ton), 2018 dan 2019**

| Kecamatan<br>Subdistrict | Bawang Merah/Shallot |             | Cabai/Chili  |              |
|--------------------------|----------------------|-------------|--------------|--------------|
|                          | 2018                 | 2019        | 2018         | 2019         |
| (1)                      | (2)                  | (3)         | (4)          | (5)          |
| Tojo Barat               | -                    | -           | 31,2         | 13,1         |
| Tojo                     | 6,8                  | 4,2         | 24,3         | 40,4         |
| Ulubongka                | 15,4                 | 6,8         | 16,9         | 52,3         |
| Ampana Tete              | -                    | 10,8        | -            | 28,4         |
| Ampana Kota              | -                    | 1,2         | 11,6         | 6,8          |
| Ratulindo                | -                    | 5,3         | 3,6          | 23,1         |
| Una-Una                  | -                    | -           | 120,4        | 51,5         |
| Batudaka                 | -                    | -           | 2,6          | 3,3          |
| Togean                   | -                    | -           | 0,6          | 28,3         |
| Walea Kepulauan          | -                    | -           | 24,9         | 24,4         |
| Walea Besar              | -                    | -           | 25,2         | 17,4         |
| Talatako                 | -                    | -           | 8            | 17,3         |
| <b>Tojo Una-Una</b>      | <b>22,2</b>          | <b>28,3</b> | <b>269,3</b> | <b>306,3</b> |

Lanjutan Tabel/*Continued Table 5.2.2*

| Kecamatan<br>Subdistrict | Bayam/ <i>Spinach</i> |            | Kacang Panjang/ <i>Long Beans</i> |            |
|--------------------------|-----------------------|------------|-----------------------------------|------------|
|                          | 2018                  | 2019       | 2018                              | 2019       |
| (1)                      | (6)                   | (7)        | (8)                               | (9)        |
| Tojo Barat               | 124                   | 13         | 84                                | 39         |
| Tojo                     | 6                     | 50         | 88                                | 176        |
| Ulubongka                | -                     | 5          | 105                               | 23         |
| Ampana Tete              | -                     | 26         | -                                 | 86         |
| Ampana Kota              | -                     | -          | 101                               | 27         |
| Ratulindo                | 36                    | 10         | 30                                | 40         |
| Una-Una                  | 210                   | 31         | 625                               | 280        |
| Batudaka                 | 13                    | 8          | -                                 | -          |
| Togean                   | -                     | -          | 6                                 | 227        |
| Walea Kepulauan          | 166                   | 77         | -                                 | -          |
| Walea Besar              | 96                    | 3          | 165                               | 30         |
| Talatako                 | 3                     | -          | -                                 | -          |
| <b>Tojo Una-Una</b>      | <b>654</b>            | <b>228</b> | <b>1 024</b>                      | <b>928</b> |

Lanjutan Tabel/Continued Table 5.2.2

| Kecamatan<br>Subdistrict | Petai<br>Chinese Cabbage |             | Tomat/Tomato |             |
|--------------------------|--------------------------|-------------|--------------|-------------|
|                          | (2018)                   | (2019)      | (2018)       | (2019)      |
| (1)                      | (10)                     | (11)        | (12)         | (13)        |
| Tojo Barat               | -                        | -           | 3,5          | 2,5         |
| Tojo                     | 10,6                     | -           | 1,3          | 27,9        |
| Ulubongka                | 0,2                      | 1,1         | 3,5          | 2           |
| Ampana Tete              | -                        | 5,3         | -            | 20,2        |
| Ampana Kota              | 0,7                      | 6,8         | 8            | 6,6         |
| Ratulindo                | 1,2                      | 4,1         | 0,7          | 2           |
| Una-Una                  | 0,2                      | -           | 9,4          | 11,5        |
| Batudaka                 | -                        | -           | 0,9          | 2,4         |
| Togean                   | -                        | -           | -            | -           |
| Walea Kepulauan          | -                        | -           | 15,4         | -           |
| Walea Besar              | -                        | -           | -            | 2           |
| Talatakko                | -                        | -           | -            | 2,5         |
| <b>Tojo Una-Una</b>      | <b>12,9</b>              | <b>17,3</b> | <b>42,7</b>  | <b>79,6</b> |

Catatan/Note: ...

Sumber/Source: BPS, Statistik Pertanian Hortikultura SPH-SBS/BPS-Statistics Indonesia, Agricultural Statistic for Horticulture SPH-SBS

**Tabel** 5.2.3 **Luas Panen Tanaman Sayuran dan Buah–Buahan Semusim Menurut Jenis Tanaman (ha), 2016–2019**  
**Harvested Area of Seasonal Vegetables and Fruits by Kind of Plant (ha), 2016–2019**

| Jenis Tanaman<br>Kind of Plants | 2016  | 2017  | 2018 | 2019 |
|---------------------------------|-------|-------|------|------|
| (1)                             | (2)   | (3)   | (4)  | (5)  |
| Bawang Merah / Shallot          | 27    | 27    | 13   | 28   |
| Cabai / Chilli                  | 125   | 125   | 86   | 165  |
| Kacang Panjang / Long Beans     | 91    | 91    | 34   | 50   |
| Ketimun / Cucumber              | 41    | 41    | 19   | 15   |
| Petsai / Chinese Cabbage        | 24    | 24    | 11   | 13   |
| Terung / Eggplant               | 68    | 69    | 37   | 51   |
| Tomat / Tomato                  | 68    | 68    | 26   | 28   |
| Mangga / Mango                  | 3 019 | 2 210 | 12   | 10   |
| Durian                          | 1 369 | 1 361 | 32   | 23   |
| Jeruk / Orange                  | 65    | 85    | 9    | 1    |
| Pisang / Banana                 | 1 569 | 250   | 13   | 15   |
| Pepaya / Papaya                 | 1 597 | 75    | 17   | 17   |

Catatan/Note: ...

Sumber/Source: BPS, Statistik Pertanian Hortikultura SPH-SBS/BPS-Statistics Indonesia, Agricultural Statistic for Horticulture SPH-SBS

**Tabel** 5.2.4 **Produksi Tanaman Sayuran dan Buah–Buahan Semusim Menurut Jenis Tanaman (ton), 2016–2019**  
**Table** **Production of Seasonal Vegetables and Fruits by Kind of Plant (ha), 2016–2019**

| Jenis Tanaman<br>Kind of Plants | (2016) | (2017) | (2018) | (2019)  |
|---------------------------------|--------|--------|--------|---------|
| (1)                             | (2)    | (3)    | (4)    | (5)     |
| Bawang Merah / Shallot          | 90,59  | 126,9  | 22,2   | 28,3    |
| Cabai / Chilli                  | 193,88 | 530,9  | 269,3  | 306,3   |
| Kacang Panjang / Long Beans     | 661,57 | 275,9  | 120,4  | 92,8    |
| Ketimun / Cucumber              | 409,63 | 134,3  | 32,9   | 28      |
| Petsai / Chinese Cabbage        | 84,89  | 58,1   | 12,9   | 17,3    |
| Terung / Eggplant               | 553,45 | 142,9  | 120,8  | 87,2    |
| Tomat / Tomato                  | 75,62  | 227,6  | 42,7   | 79,6    |
| Mangga / Mango                  | 217,1  | 149,4  | 154,3  | 181,01  |
| Durian                          | 90,7   | 70,2   | 59,9   | 112,553 |
| Jeruk / Orange                  | 5,7    | 4,9    | 3      | 1,65    |
| Pisang / Banana                 | 135,6  | 232,4  | 8 131  | 68 604  |
| Pepaya / Papaya                 | 49,7   | 80,6   | 63,2   | 65,77   |

Catatan/Note: ...

Sumber/Source: BPS, Statistik Pertanian Hortikultura SPH-SBS/BPS-Statistics Indonesia, Agricultural Statistic for Horticulture SPH-SBS



**Tabel**  
**Table** 5.2.5

**Luas Panen Tanaman Biofarmaka Menurut Kecamatan dan Jenis Tanaman (m<sup>2</sup>), 2018 dan 2019**  
**Harvested Area of Medicinal Plants by Subdistrict and Kind of Plant (m<sup>2</sup>), 2018 and 2019**

| Kecamatan<br>Subdistrict | Jahe/Ginger |            | Laos/Lengkuas/Galanga |            |
|--------------------------|-------------|------------|-----------------------|------------|
|                          | 2018        | 2019       | 2018                  | 2019       |
| (1)                      | (2)         | (3)        | (4)                   | (5)        |
| Tojo Barat               | 20          | 53         | 72                    | 34         |
| Tojo                     | -           | 59         | -                     | 308        |
| Ulubongka                | -           | 25         | -                     | 77         |
| Ampana Tete              | -           | 76         | -                     | 66         |
| Ampana Kota              | -           | -          | -                     | 0          |
| Ratulindo                | -           | 22         | -                     | 0          |
| Una-Una                  | 42          | 9          | 12                    | 16         |
| Batudaka                 | -           | -          | -                     | 0          |
| Togean                   | 1 020       | -          | -                     | 0          |
| Walea Kepulauan          | -           | 190        | 100                   | 150        |
| Walea Besar              | -           | -          | -                     | 0          |
| Talatakko                | -           | -          | -                     | 0          |
| <b>Tojo Una-Una</b>      | <b>162</b>  | <b>434</b> | <b>184</b>            | <b>651</b> |

Lanjutan Tabel/*Continued Table* 5.2.5

| Kecamatan<br>Subdistrict | Kencur/ <i>East Indian Galangal</i> |           | Kunyit/ <i>Turmeric</i> |            |
|--------------------------|-------------------------------------|-----------|-------------------------|------------|
|                          | 2018                                | 2019      | 2018                    | 2019       |
| (1)                      | (6)                                 | (7)       | (8)                     | (9)        |
| Tojo Barat               | 7                                   | 18        | 25                      | 35         |
| Tojo                     | -                                   | 18        | -                       | 134        |
| Ulubongka                | -                                   | 22        | -                       | 87         |
| Ampana Tete              | -                                   | -         | -                       | 342        |
| Ampana Kota              | -                                   | -         | -                       | -          |
| Ratulindo                | -                                   | -         | -                       | -          |
| Una-Una                  | -                                   | -         | 14                      | -          |
| Batudaka                 | -                                   | -         | -                       | -          |
| Togean                   | -                                   | -         | -                       | -          |
| Walea Kepulauan          | -                                   | -         | 200                     | 85         |
| Walea Besar              | -                                   | -         | -                       | -          |
| Talatako                 | -                                   | -         | -                       | -          |
| <b>Tojo Una-Una</b>      | <b>7</b>                            | <b>58</b> | <b>239</b>              | <b>683</b> |

Catatan/*Note*: ...Sumber/*Source*: BPS, Statistik Pertanian Hortikultura SPH-TBF/BPS-*Statistics Indonesia, Agricultural Statistic for Horticulture SPH-TBF*

**Tabel 5.2.6** **Produksi Tanaman Biofarmaka Menurut Kecamatan dan Jenis Tanaman (kg), 2018 and 2019**  
**Production of Medicinal Plants by Subdistrict and Kind of Plant (kg) 2018 and 2019**

| Kecamatan<br>Subdistrict | Jahe/Ginger |            | Laos/Lengkuas/Galanga |            |
|--------------------------|-------------|------------|-----------------------|------------|
|                          | 2018        | 2019       | 2018                  | 2019       |
| (1)                      | (2)         | (3)        | (4)                   | (5)        |
| Tojo Barat               | 20          | 125        | 72                    | 45         |
| Tojo                     | -           | 87         | -                     | 344        |
| Ulubongka                | -           | 25         | -                     | 110        |
| Ampana Tete              | -           | 83         | -                     | 83         |
| Ampana Kota              | -           | -          | -                     | -          |
| Ratulindo                | -           | 75         | -                     | -          |
| Una-Una                  | 64          | 10         | 27                    | 17         |
| Batudaka                 | -           | -          | -                     | -          |
| Togean                   | -           | -          | -                     | -          |
| Walea Kepulauan          | 441         | 350        | 205                   | 215        |
| Walea Besar              | -           | -          | -                     | -          |
| Talatako                 | -           | -          | -                     | -          |
| <b>Tojo Una-Una</b>      | <b>525</b>  | <b>755</b> | <b>304</b>            | <b>814</b> |

Lanjutan Tabel/*Continued Table* 5.2.6

| Kecamatan<br>Subdistrict | Kencur/ <i>East Indian Galangal</i> |          | Kunyit/ <i>Turmeric</i> |            |
|--------------------------|-------------------------------------|----------|-------------------------|------------|
|                          | 2018                                | 2019     | 2018                    | 2019       |
| (1)                      | (6)                                 | (7)      | (8)                     | (9)        |
| Tojo Barat               | 75                                  | 7        | 20                      | 25         |
| Tojo                     | -                                   | -        | 75                      | -          |
| Ulubongka                | -                                   | -        | 25                      | -          |
| Ampana Tete              | -                                   | -        | -                       | -          |
| Ampana Kota              | -                                   | -        | -                       | -          |
| Ratulindo                | -                                   | -        | -                       | -          |
| Una-Una                  | -                                   | -        | -                       | 51         |
| Batudaka                 | -                                   | -        | -                       | -          |
| Togean                   | -                                   | -        | -                       | -          |
| Walea Kepulauan          | -                                   | -        | -                       | 570        |
| Walea Besar              | -                                   | -        | -                       | -          |
| Talatako                 | -                                   | -        | -                       | -          |
| <b>Tojo Una-Una</b>      | <b>75</b>                           | <b>7</b> | <b>120</b>              | <b>646</b> |

Catatan/*Note*: ...Sumber/*Source*: BPS, Statistik Pertanian Hortikultura SPH-TBF/BPS-*Statistics Indonesia, Agricultural Statistic for Horticulture SPH-TBF*

**Tabel** 5.2.7 **Luas Panen Tanaman Biofarmaka Menurut Jenis Tanaman (m<sup>2</sup>), 2016-2019**  
**Table** 5.2.7 **Harvested Area of Medicinal Plants by Kind of Plant (m<sup>2</sup>), 2016-2019**

| Jenis Tanaman<br>Kind of Plants  | 2016 | 2017 | 2018 | 2019 |
|----------------------------------|------|------|------|------|
| (1)                              | (2)  | (3)  | (4)  | (5)  |
| Dlingo/Dringo/Calamus            | ...  | ...  | -    | 20   |
| Jahe/Ginger                      | ...  | ...  | 162  | 434  |
| Kapulaga/Java Cardamom           | ...  | ...  | -    | -    |
| Keji Beling/Verbenaceae          | ...  | ...  | 7    | 35   |
| Kencur/East Indian Galangal      | ...  | ...  | 7    | 58   |
| Kunyit/Turmeric                  | ...  | ...  | 239  | 683  |
| Laos/Lengkuas/Galanga            | ...  | ...  | 184  | 651  |
| Lempuyang/Zingiber Aromaticum    | ...  | ...  | -    | -    |
| Lidah Buaya/Aloevera             | ...  | ...  | 3    | 146  |
| Mahkota Dewa/Phaleria Macrocarpa | ...  | ...  | -    | 43   |
| Mengkudu/Pace/Indian Mulberry    | ...  | ...  | 10   | 55   |
| Sambiloto/King of Bitter         | ...  | ...  | 2    | 37   |
| Temuireng/Black Turmeric         | ...  | ...  | -    | 20   |
| Temukunci/Chinese Keys           | ...  | ...  | -    | -    |
| Temulawak/Java Turmeric          | ...  | ...  | 2    | 22   |

Catatan/Note: ...

Sumber/Source: BPS, Statistik Pertanian Hortikultura SPH-TBF/BPS-Statistics Indonesia, Agricultural Statistic for Horticulture SPH-TBF

**Tabel**  
**Table** 5.2.8**Produksi Tanaman Biofarmaka Menurut Jenis Tanaman (kg), 2016-2019**  
**Production of Medicinal Plants by Kind of Plant (kg), 2016-2019**

| Jenis Tanaman<br>Kind of Plants  | 2016 | 2017 | 2018 | 2019 |
|----------------------------------|------|------|------|------|
| (1)                              | (2)  | (3)  | (4)  | (5)  |
| Dlingo/Dringo/Calamus            | ...  | ...  | -    | 40   |
| Jahe/Ginger                      | ...  | ...  | 525  | 755  |
| Kapulaga/Java Cardamom           | ...  | ...  | -    | -    |
| Keji Beling/Verbenaceae          | ...  | ...  | 7    | 75   |
| Kencur/East Indian Galangal      | ...  | ...  | 7    | 120  |
| Kunyit/Turmeric                  | ...  | ...  | 646  | 927  |
| Laos/Lengkuas/Galanga            | ...  | ...  | 304  | 814  |
| Lempuyang/Zingiber Aromaticum    | ...  | ...  | -    | -    |
| Lidah Buaya/Aloevera             | ...  | ...  | 3    | 156  |
| Mahkota Dewa/Phaleria Macrocarpa | ...  | ...  | -    | 862  |
| Mengkudu/Pace/Indian Mulberry    | ...  | ...  | 10   | 59   |
| Sambiloto/King of Bitter         | ...  | ...  | 2    | 70   |
| Temuireng/Black Turmeric         | ...  | ...  | -    | 20   |
| Temukunci/Chinese Keys           | ...  | ...  | -    | -    |
| Temulawak/Java Turmeric          | ...  | ...  | 20   | 42   |

Catatan/Note: ...

Sumber/Source: BPS, Statistik Pertanian Hortikultura SPH-TBF/BPS-Statistics Indonesia, Agricultural Statistic for Horticulture SPH-TBF

**Tabel** 5.2.9 **Luas Panen Tanaman Hias Menurut Kecamatan dan Jenis Tanaman (m<sup>2</sup>), 2018-2019**  
**Harvested Area of Ornamental Plants by Subdistrict and Kind of Plant (m<sup>2</sup>), 2018-2019**

| Kecamatan<br>Subdistrict | Anggrek/ <i>Orchid</i> |           | Krisan/ <i>Chrysantemum</i> |          |
|--------------------------|------------------------|-----------|-----------------------------|----------|
|                          | 2018                   | 2019      | 2018                        | 2019     |
| (1)                      | (2)                    | (3)       | (4)                         | (5)      |
| Tojo Barat               | -                      | -         | -                           | -        |
| Tojo                     | -                      | -         | -                           | -        |
| Ulubongka                | -                      | -         | -                           | -        |
| Ampana Tete              | -                      | -         | -                           | -        |
| Ampana Kota              | -                      | -         | -                           | -        |
| Ratulindo                | -                      | -         | -                           | -        |
| Una-Una                  | 1                      | 75        | -                           | -        |
| Batudaka                 | -                      | -         | -                           | -        |
| Togean                   | -                      | -         | -                           | -        |
| Walea Kepulauan          | -                      | -         | -                           | -        |
| Walea Besar              | -                      | -         | -                           | -        |
| Talatako                 | -                      | -         | -                           | -        |
| <b>Tojo Una-Una</b>      | <b>1</b>               | <b>75</b> | <b>-</b>                    | <b>-</b> |

Lanjutan Tabel/*Continued Table* 5.2.9

| Kecamatan<br>Subdistrict | Mawar/Rose |      | Sedap Malam/Tuberose |      |
|--------------------------|------------|------|----------------------|------|
|                          | 2018       | 2019 | 2018                 | 2019 |
| (1)                      | (6)        | (7)  | (8)                  | (9)  |
| Tojo Barat               | -          | -    | -                    | -    |
| Tojo                     | -          | -    | -                    | -    |
| Ulubongka                | -          | -    | -                    | -    |
| Ampana Tete              | -          | -    | -                    | -    |
| Ampana Kota              | -          | -    | -                    | -    |
| Ratulindo                | -          | -    | -                    | -    |
| Una-Una                  | 1          | 65   | -                    | -    |
| Batudaka                 | -          | -    | -                    | -    |
| Togean                   | -          | -    | -                    | -    |
| Walea Kepulauan          | -          | -    | -                    | -    |
| Walea Besar              | -          | -    | -                    | -    |
| Talatako                 | -          | -    | -                    | -    |
| <b>Tojo Una-Una</b>      | -          | -    | -                    | -    |

Catatan/Note: ...

Sumber/Source: BPS, Statistik Pertanian Hortikultura SPH-TH/BPS-Statistics Indonesia, *Agricultural Statistik for Horticulture SPH-TH*



**Tabel**  
**Table** 5.2.10

**Produksi Tanaman Hias Menurut Kecamatan dan Jenis Tanaman (tangkai), 2018-2019**  
**Production of Ornamental Plants by Subdistrict and Kind of Plant (stalks), 2018-2019**

| Kecamatan<br>Subdistrict | Anggrek/ <i>Orchid</i> |           | Krisan/ <i>Chrysantemum</i> |          |
|--------------------------|------------------------|-----------|-----------------------------|----------|
|                          | 2018                   | 2019      | 2018                        | 2019     |
| (1)                      | (2)                    | (3)       | (4)                         | (5)      |
| Tojo Barat               | -                      | -         | -                           | -        |
| Tojo                     | -                      | -         | -                           | -        |
| Ulubongka                | -                      | -         | -                           | -        |
| Ampana Tete              | -                      | -         | -                           | -        |
| Ampana Kota              | -                      | -         | -                           | -        |
| Ratulindo                | -                      | -         | -                           | -        |
| Una-Una                  | 50                     | 1 320     | -                           | -        |
| Batudaka                 | -                      | -         | -                           | -        |
| Togean                   | -                      | -         | -                           | -        |
| Walea Kepulauan          | -                      | -         | -                           | -        |
| Walea Besar              | -                      | -         | -                           | -        |
| Talatako                 | -                      | -         | -                           | -        |
| <b>Tojo Una-Una</b>      | <b>1</b>               | <b>75</b> | <b>-</b>                    | <b>-</b> |

Lanjutan Tabel/*Continued Table* 5.2.10

| Kecamatan<br>Subdistrict | Mawar/Rose |           | Sedap Malam/Tuberose |          |
|--------------------------|------------|-----------|----------------------|----------|
|                          | 2018       | 2019      | 2018                 | 2019     |
| (1)                      | (6)        | (7)       | (8)                  | (9)      |
| Tojo Barat               | -          | -         | -                    | -        |
| Tojo                     | -          | -         | -                    | -        |
| Ulubongka                | -          | -         | -                    | -        |
| Ampana Tete              | -          | -         | -                    | -        |
| Ampana Kota              | -          | -         | -                    | -        |
| Ratulindo                | -          | -         | -                    | -        |
| Una-Una                  | 5          | 100       | -                    | -        |
| Batudaka                 | -          | -         | -                    | -        |
| Togean                   | -          | -         | -                    | -        |
| Walea Kepulauan          | -          | -         | -                    | -        |
| Walea Besar              | -          | -         | -                    | -        |
| Talatako                 | -          | -         | -                    | -        |
| <b>Tojo Una-Una</b>      | <b>1</b>   | <b>75</b> | <b>-</b>             | <b>-</b> |

Catatan/Note: ...

Sumber/Source: BPS, Statistik Pertanian Hortikultura SPH-TH/BPS-Statistics Indonesia, *Agricultural Statistik for Horticulture SPH-TH*

**Tabel** 5.2.11 **Luas Panen Tanaman Hias Menurut Jenis Tanaman (m<sup>2</sup>), 2016-2019**  
**Table** 5.2.11 **Harvested Area of Ornamental Plants by Kind of Plant (m<sup>2</sup>), 2016-2019**

| Jenis Tanaman<br>Kind of Plants      | 2016 | 2017 | 2018 | 2019 |
|--------------------------------------|------|------|------|------|
| (1)                                  | (2)  | (3)  | (4)  | (5)  |
| Anggrek/Orchid                       | ...  | ...  | 1    | 75   |
| Anthurium Bunga/Flamingo Lily Flower | ...  | ...  | -    | -    |
| Anthurium Daun/Anthurium             | ...  | ...  | -    | -    |
| Anyelir/Carnation                    | ...  | ...  | -    | -    |
| Balanceng/Dieffenbacia               | ...  | ...  | -    | -    |
| Dracaena/Dracaena                    | ...  | ...  | -    | -    |
| Euphorbia/Euphorbia                  | ...  | ...  | -    | -    |
| Gladiol/Gladiol                      | ...  | ...  | -    | -    |
| Hanjuang/Cordyline                   | ...  | ...  | -    | -    |
| Herbras/Gerbera                      | ...  | ...  | -    | -    |
| Kamboja Jepang/Adenium               | ...  | ...  | -    | -    |
| Keladi Hias/Caladium                 | ...  | ...  | -    | -    |
| Krisan/Chrysantemum                  | ...  | ...  | -    | -    |
| Mawar/Rose                           | ...  | ...  | 1    | 65   |
| Melati/Jasmine                       | ...  | ...  | -    | -    |
| Monstera/Monstera                    | ...  | ...  | -    | -    |
| Pakis/Leather Leaf Fern              | ...  | ...  | -    | -    |
| Palem/Palm                           | ...  | ...  | -    | 175  |
| Pedang-Pedangan/Sansevieria          | ...  | ...  | -    | -    |
| Philodendron/Philodendron            | ...  | ...  | 5    | 187  |
| Pisang-Pisangan/Heliconia            | ...  | ...  | -    | -    |
| Sedap Malam/Tuberose                 | ...  | ...  | -    | -    |
| Soka/Ixora                           | ...  | ...  | -    | -    |
| Sri Rejeki/Aglaonema                 | ...  | ...  | -    | -    |

Catatan/Note: ...

Sumber/Source: BPS, Statistik Pertanian Hortikultura SPH-TH/BPS-Statistics Indonesia, Agricultural Statistik for Horticulture SPH-TH

**Tabel** 5.2.12 **Produksi Tanaman Hias Menurut Jenis Tanaman (tangkai), 2016-2019**  
**Table** 5.2.12 **Production of Ornamental Plants by Kind of Plant (stalks), 2016-2019**

| Jenis Tanaman<br>Kind of Plants      | 2016 | 2017 | 2018 | 2019 |
|--------------------------------------|------|------|------|------|
| (1)                                  | (2)  | (3)  | (4)  | (5)  |
| Anggrek/Orchid                       | ...  | ...  | 50   | 1320 |
| Anthurium Bunga/Flamingo Lily Flower | ...  | ...  | -    | -    |
| Anthurium Daun/Anthurium             | ...  | ...  | -    | -    |
| Anyelir/Carnation                    | ...  | ...  | -    | -    |
| Balanceng/Dieffenbacia               | ...  | ...  | -    | -    |
| Dracaena/Dracaena                    | ...  | ...  | -    | -    |
| Euphorbia/Euphorbia                  | ...  | ...  | -    | -    |
| Gladiol/Gladiol                      | ...  | ...  | -    | -    |
| Hanjuang/Cordyline                   | ...  | ...  | -    | -    |
| Herbras/Gerbera                      | ...  | ...  | -    | -    |
| Kamboja Jepang/Adenium               | ...  | ...  | -    | -    |
| Keladi Hias/Caladium                 | ...  | ...  | -    | -    |
| Krisan/Chrysantemum                  | ...  | ...  | -    | -    |
| Mawar/Rose                           | ...  | ...  | 5    | 100  |
| Melati/Jasmine                       | ...  | ...  | -    | -    |
| Monstera/Monstera                    | ...  | ...  | -    | -    |
| Pakis/Leather Leaf Fern              | ...  | ...  | -    | -    |
| Palem/Palm                           | ...  | ...  | -    | 275  |
| Pedang-Pedangan/Sansevieria          | ...  | ...  | -    | -    |
| Philodendron/Philodendron            | ...  | ...  | 5    | 335  |
| Pisang-Pisangan/Heliconia            | ...  | ...  | -    | -    |
| Sedap Malam/Tuberose                 | ...  | ...  | -    | -    |

Catatan/Note: ...

Sumber/Source: BPS, Statistik Pertanian Hortikultura SPH-TH/BPS-Statistics Indonesia, Agricultural Statistik for Horticulture SPH-TH

**Tabel** 5.2.13 **Produksi Buah-buahan Menurut Kecamatan dan Jenis Tanaman (ton), 2018-2019**  
**Table** 5.2.13 **Production of Fruits by Subdistrict and Kind of Plant (ton), 2018-2019**

| Kecamatan<br>Subdistrict | Mangga/Mango |              | Durian/Durian |              |
|--------------------------|--------------|--------------|---------------|--------------|
|                          | 2018         | 2019         | 2018          | 2019         |
| (1)                      | (2)          | (3)          | (4)           | (5)          |
| Tojo Barat               | 750          | 1 094        | 515           | 517          |
| Tojo                     | -            | 2 238        | -             | 207          |
| Ulubongka                | -            | 544          | -             | 772          |
| Ampana Tete              | -            | 2 276        | -             | 942          |
| Ampana Kota              | -            | 104          | -             | 494          |
| Ratulindo                | -            | 12           | -             | 4            |
| Una-Una                  | 698          | 788          | -             | 322          |
| Batudaka                 | 15           | 164          | -             | 64           |
| Togean                   | -            | 120          | -             | -            |
| Walea Kepulauan          | 80           | 21           | 84            | 89           |
| Walea Besar              | -            | 7            | -             | 43           |
| Talatako                 | -            | -            | -             | -            |
| <b>Tojo Una-Una</b>      | <b>1</b>     | <b>7 368</b> | <b>599</b>    | <b>3 454</b> |

Lanjutan Tabel/*Continued Table* 5.2.13

| Kecamatan<br>Subdistrict | Jeruk/Orange |            | Pisang/Banana |               |
|--------------------------|--------------|------------|---------------|---------------|
|                          | 2018         | 2019       | 2018          | 2019          |
| (1)                      | (6)          | (7)        | (8)           | (9)           |
| Tojo Barat               | 30           | 112        | 304           | 1 127         |
| Tojo                     | -            | 184        | -             | 1 957         |
| Ulubongka                | -            | -          | -             | 31 775        |
| Ampana Tete              | -            | 50         | -             | 6 407         |
| Ampana Kota              | -            | -          | -             | 720           |
| Ratulindo                | -            | -          | -             | 270           |
| Una-Una                  | -            | -          | 7 783         | 25 283        |
| Batudaka                 | -            | -          | 20            | 474           |
| Togean                   | -            | -          | -             | -             |
| Walea Kepulauan          | -            | -          | 24            | 354           |
| Walea Besar              | -            | -          | -             | 237           |
| Talatako                 | -            | -          | -             | -             |
| <b>Tojo Una-Una</b>      | <b>30</b>    | <b>346</b> | <b>8 131</b>  | <b>68 604</b> |

Lanjutan Tabel/Continued Table 5.2.13

| Kecamatan<br>Subdistrict | Pepaya/Papaya |              | Salak/Salacca |            |
|--------------------------|---------------|--------------|---------------|------------|
|                          | 2018          | 2019         | 2018          | 2019       |
| (1)                      | (10)          | (11)         | (12)          | (13)       |
| Tojo Barat               | 168           | 726          | 2             | 10         |
| Tojo                     | -             | 2 557        | -             | 99         |
| Ulubongka                | -             | 1 169        | -             | -          |
| Ampana Tete              | -             | 1 319        | -             | 98         |
| Ampana Kota              | -             | 63           | -             | -          |
| Ratulindo                | -             | 37           | -             | -          |
| Una-Una                  | 444           | 1 611        | -             | -          |
| Batudaka                 | -             | -            | -             | -          |
| Togean                   | -             | -            | -             | -          |
| Walea Kepulauan          | 20            | 141          | -             | -          |
| Walea Besar              | -             | 60           | -             | -          |
| Talatako                 | -             | -            | -             | -          |
| <b>Tojo Una-Una</b>      | <b>1</b>      | <b>7 683</b> | <b>2</b>      | <b>207</b> |

Catatan/Note: ...

Sumber/Source: BPS, Statistik Pertanian Hortikultura SPH-BST/BPS-Statistics Indonesia, Agricultural Statistic for Horticulture SPH-BST

**Tabel**  
**Table** 5.2.14**Produksi Buah–Buahan dan Sayuran Tahunan Menurut Jenis Tanaman (ton), 2016-2019**  
**Production of Annual Fruits and Vegetables by Kind of Plant (ton), 2016-2019**

| Jenis Tanaman<br>Kind of Plants    | 2016 | 2017 | 2018  | 2019   |
|------------------------------------|------|------|-------|--------|
| (1)                                | (2)  | (3)  | (4)   | (5)    |
| Alpukat/Avocado                    | ...  | ...  | 15    | 875    |
| Anggur/Grape                       | ...  | ...  | -     | -      |
| Apel/Apple                         | ...  | ...  | -     | -      |
| Belimbing/Star Fruit               | ...  | ...  | 10    | 197    |
| Duku/Langsar/Kokosan/Duku          | ...  | ...  | 200   | 3252   |
| Durian/Durian                      | ...  | ...  | 599   | 3 454  |
| Jambu Air/Water Apple              | ...  | ...  | 45    | 1 305  |
| Jambu Biji/Guava                   | ...  | ...  | 6     | 478    |
| Jengkol/Jengkol                    | ...  | ...  | -     | -      |
| Jeruk Besar/Pomelo                 | ...  | ...  | 25    | 837    |
| Jeruk Siam/Keprok/Orange/Tangerine | ...  | ...  | 30    | 346    |
| Mangga/Mango                       | ...  | ...  | 1 543 | 7 368  |
| Manggis/Mangosteen                 | ...  | ...  | 5     | 487    |
| Markisa/Konyal/Passion fruit       | ...  | ...  | -     | -      |
| Melinjo/Gnetum/Melinjo             | ...  | ...  | -     | 40     |
| Nangka/Cempedak/Jackfruit          | ...  | ...  | 296   | 4 063  |
| Nenas/Pineapple                    | ...  | ...  | 35    | 1 101  |
| Pepaya/Papaya                      | ...  | ...  | 632   | 7 683  |
| Petai/Twisted Cluster Bean         | ...  | ...  | -     | 88     |
| Pisang/Banana                      | ...  | ...  | 8 131 | 68 604 |
| Rambutan/Rambutan                  | ...  | ...  | 600   | 2 742  |
| Salak/Snakefruit                   | ...  | ...  | 2     | 207    |
| Sawo/Sapodilla/Sawo                | ...  | ...  | -     | -      |
| Sirsak/Soursop                     | ...  | ...  | 4     | 191    |
| Sukun/Breadfruit                   | ...  | ...  | 18    | 440    |

Catatan/Note: ...

Sumber/Source: BPS, Statistik Pertanian Hortikultura SPH-BST/BPS-Statistics Indonesia, Agricultural Statistic for Horticulture SPH-BST



**5.3 PERKEBUNAN  
ESTATE CROPS**

**Tabel 5.3.1 Luas Areal Tanaman Perkebunan Menurut Kecamatan dan Jenis Tanaman (ha), 2018-2019**  
*Planted Area of Estate Crops by Subdistrict and Type of Crops (ha), 2018-2019*

| Kecamatan<br>Subdistrict | Kelapa Sawit/Oil Palm |            | Kelapa/Coconut |            |
|--------------------------|-----------------------|------------|----------------|------------|
|                          | 2018                  | 2019       | 2018           | 2019       |
| (1)                      | (2)                   | (3)        | (4)            | (5)        |
| Tojo Barat               | -                     | ...        | 1,92           | ...        |
| Tojo                     | -                     | ...        | 1,25           | ...        |
| Ulubongka                | -                     | ...        | 2,38           | ...        |
| Ampana Tete              | -                     | ...        | 6,33           | ...        |
| Ampana Kota              | -                     | ...        | 6,24           | ...        |
| Ratulindo                | -                     | ...        | -              | ...        |
| Una-Una                  | -                     | ...        | 1,49           | ...        |
| Batudaka                 | -                     | ...        | -              | ...        |
| Togean                   | -                     | ...        | 1,21           | ...        |
| Walea Kepulauan          | -                     | ...        | 1,28           | ...        |
| Walea Besar              | -                     | ...        | 0,70           | ...        |
| Talatakko                | -                     | ...        | -              | ...        |
| <b>Tojo Una-Una</b>      | <b>-</b>              | <b>...</b> | <b>22,80</b>   | <b>...</b> |

Lanjutan Tabel/*Continued Table 5.3.1*

| Kecamatan<br>Subdistrict | Karet/Rubber |      | Kopi/Coffee |      |
|--------------------------|--------------|------|-------------|------|
|                          | 2018         | 2019 | 2018        | 2019 |
| (1)                      | (6)          | (7)  | (8)         | (9)  |
| Tojo Barat               | -            | ...  | 0,06        | ...  |
| Tojo                     | -            | ...  | -           | ...  |
| Ulubongka                | -            | ...  | 0,03        | ...  |
| Ampana Tete              | -            | ...  | 0,25        | ...  |
| Ampana Kota              | -            | ...  | 0,04        | ...  |
| Ratulindo                | -            | ...  | -           | ...  |
| Una-Una                  | -            | ...  | 0,01        | ...  |
| Batudaka                 | -            | ...  | -           | ...  |
| Togean                   | -            | ...  | 0,02        | ...  |
| Walea Kepulauan          | -            | ...  | 0,01        | ...  |
| Walea Besar              | -            | ...  | 0,01        | ...  |
| Talatako                 | -            | ...  | -           | ...  |
| <b>Tojo Una-Una</b>      | -            | ...  | <b>0,44</b> | ...  |

Lanjutan Tabel/*Continued Table 5.3.1*

| Kecamatan<br>Subdistrict | Kakao/Cocoa  |            | Tebu/Sugar cane |            |
|--------------------------|--------------|------------|-----------------|------------|
|                          | 2018         | 2019       | 2018            | 2019       |
| (1)                      | (10)         | (11)       | (12)            | (13)       |
| Tojo Barat               | 2,59         | ...        | -               | ...        |
| Tojo                     | 0,81         | ...        | -               | ...        |
| Ulubongka                | 0,69         | ...        | -               | ...        |
| Ampana Tete              | 2,80         | ...        | -               | ...        |
| Ampana Kota              | 2,78         | ...        | -               | ...        |
| Ratulindo                | -            | ...        | -               | ...        |
| Una-Una                  | 0,98         | ...        | -               | ...        |
| Batudaka                 | -            | ...        | -               | ...        |
| Togean                   | 0,50         | ...        | -               | ...        |
| Walea Kepulauan          | 0,49         | ...        | -               | ...        |
| Walea Besar              | 0,39         | ...        | -               | ...        |
| Talatako                 | -            | ...        | -               | ...        |
| <b>Tojo Una-Una</b>      | <b>11,98</b> | <b>...</b> | <b>-</b>        | <b>...</b> |

Lanjutan Tabel/*Continued Table 5.3.1*

| Kecamatan<br>Subdistrict | Teh/ <i>Tea</i> |      | Tembakau/ <i>Tobacco</i> |      |
|--------------------------|-----------------|------|--------------------------|------|
|                          | 2018            | 2019 | 2018                     | 2019 |
| (1)                      | (14)            | (15) | (16)                     | (17) |
| Tojo Barat               | -               | ...  | -                        | ...  |
| Tojo                     | -               | ...  | -                        | ...  |
| Ulubongka                | -               | ...  | -                        | ...  |
| Ampana Tete              | -               | ...  | -                        | ...  |
| Ampana Kota              | -               | ...  | -                        | ...  |
| Ratulindo                | -               | ...  | -                        | ...  |
| Una-Una                  | -               | ...  | -                        | ...  |
| Batudaka                 | -               | ...  | -                        | ...  |
| Togean                   | -               | ...  | -                        | ...  |
| Walea Kepulauan          | -               | ...  | -                        | ...  |
| Walea Besar              | -               | ...  | -                        | ...  |
| Talatako                 | -               | ...  | -                        | ...  |
| <b>Tojo Una-Una</b>      | -               | ...  | -                        | ...  |

Catatan/*Note*: ...

Sumber/*Source*: Dinas Pertanian, Perkebunan, Peternakan dan Ketahanan Pangan Kabupaten Tojo Una-Una/*Agriculture, Estate, Animal husbandry and Food Security of Tojo Una-Una Regency*

**Tabel**  
**Table** 5.3.2

**Produksi Perkebunan Menurut Kecamatan dan Jenis Tanaman (ton), 2018-2019**  
**Production of Estate by Subdistrict and Type of Crops (ton), 2018-2019**

| Kecamatan<br>Subdistrict | Kelapa Sawit/Oil Palm |            | Kelapa/Coconut |            |
|--------------------------|-----------------------|------------|----------------|------------|
|                          | 2018                  | 2019       | 2018           | 2019       |
| (1)                      | (2)                   | (3)        | (4)            | (5)        |
| Tojo Barat               | -                     | ...        | 2,66           | ...        |
| Tojo                     | -                     | ...        | 1,08           | ...        |
| Ulubongka                | -                     | ...        | 3,19           | ...        |
| Ampana Tete              | -                     | ...        | 9,08           | ...        |
| Ampana Kota              | -                     | ...        | 9,71           | ...        |
| Ratulindo                | -                     | ...        | -              | ...        |
| Una-Una                  | -                     | ...        | 1,99           | ...        |
| Batudaka                 | -                     | ...        | -              | ...        |
| Togean                   | -                     | ...        | 1,65           | ...        |
| Walea Kepulauan          | -                     | ...        | 1,53           | ...        |
| Walea Besar              | -                     | ...        | 1,03           | ...        |
| Talatakko                | -                     | ...        | -              | ...        |
| <b>Tojo Una-Una</b>      | <b>-</b>              | <b>...</b> | <b>22,80</b>   | <b>...</b> |

Lanjutan Tabel/*Continued Table* 5.3.2

| Kecamatan<br>Subdistrict | Karet/Rubber |      | Kopi/Coffee |      |
|--------------------------|--------------|------|-------------|------|
|                          | 2018         | 2019 | 2018        | 2019 |
| (1)                      | (6)          | (7)  | (8)         | (9)  |
| Tojo Barat               | -            | ...  | 0,04        | ...  |
| Tojo                     | -            | ...  | 0,01        | ...  |
| Ulubongka                | -            | ...  | 0,03        | ...  |
| Ampana Tete              | -            | ...  | 0,11        | ...  |
| Ampana Kota              | -            | ...  | 0,04        | ...  |
| Ratulindo                | -            | ...  | -           | ...  |
| Una-Una                  | -            | ...  | 0,01        | ...  |
| Batudaka                 | -            | ...  | -           | ...  |
| Togean                   | -            | ...  | 0,02        | ...  |
| Walea Kepulauan          | -            | ...  | 0,01        | ...  |
| Walea Besar              | -            | ...  | 0,01        | ...  |
| Talatako                 | -            | ...  | -           | ...  |
| <b>Tojo Una-Una</b>      | -            | ...  | <b>0,44</b> | ...  |

Lanjutan Tabel/*Continued Table 5.3.2*

| Kecamatan<br>Subdistrict | Kakao/Cocoa  |            | Tebu/Sugar cane |            |
|--------------------------|--------------|------------|-----------------|------------|
|                          | 2018         | 2019       | 2018            | 2019       |
| (1)                      | (10)         | (11)       | (12)            | (13)       |
| Tojo Barat               | 1,31         | ...        | -               | ...        |
| Tojo                     | 0,25         | ...        | -               | ...        |
| Ulubongka                | 0,19         | ...        | -               | ...        |
| Ampana Tete              | 1,43         | ...        | -               | ...        |
| Ampana Kota              | 1,42         | ...        | -               | ...        |
| Ratulindo                | -            | ...        | -               | ...        |
| Una-Una                  | 0,32         | ...        | -               | ...        |
| Batudaka                 | -            | ...        | -               | ...        |
| Togean                   | 0,14         | ...        | -               | ...        |
| Walea Kepulauan          | 0,13         | ...        | -               | ...        |
| Walea Besar              | -            | ...        | -               | ...        |
| Talatako                 | -            | ...        | -               | ...        |
| <b>Tojo Una-Una</b>      | <b>11,98</b> | <b>...</b> | <b>-</b>        | <b>...</b> |

Lanjutan Tabel/*Continued Table 5.3.2*

| Kecamatan<br><i>Subdistrict</i> | Teh/ <i>Tea</i> |      | Tembakau/ <i>Tobacco</i> |      |
|---------------------------------|-----------------|------|--------------------------|------|
|                                 | 2018            | 2019 | 2018                     | 2019 |
| (1)                             | (14)            | (15) | (16)                     | (17) |
| Tojo Barat                      | -               | ...  | -                        | ...  |
| Tojo                            | -               | ...  | -                        | ...  |
| Ulubongka                       | -               | ...  | -                        | ...  |
| Ampana Tete                     | -               | ...  | -                        | ...  |
| Ampana Kota                     | -               | ...  | -                        | ...  |
| Ratulindo                       | -               | ...  | -                        | ...  |
| Una-Una                         | -               | ...  | -                        | ...  |
| Batudaka                        | -               | ...  | -                        | ...  |
| Togean                          | -               | ...  | -                        | ...  |
| Walea Kepulauan                 | -               | ...  | -                        | ...  |
| Walea Besar                     | -               | ...  | -                        | ...  |
| Talatako                        | -               | ...  | -                        | ...  |
| <b>Tojo Una-Una</b>             | -               | ...  | -                        | ...  |

Catatan/*Note*: ...

Sumber/*Source*: Dinas Pertanian, Perkebunan, Peternakan dan Ketahanan Pangan Kabupaten Tojo Una-Una/*Agriculture, Estate, Animal husbandry and Food Security of Tojo Una-Una Regency*



**5.4 PETERNAKAN  
LIVESTOCK**

**Tabel 5.4.1 Populasi Ternak Menurut Kecamatan dan Jenis Ternak di Kabupaten Tojo Una-Una, 2019**  
*Livestock Population by Subdistrict and Kind of Livestock in Tojo Una-Una Regency, 2019*

| Kecamatan<br>Subdistrict | Sapi<br>Cow   | Kambing<br>Goat | Kuda<br>Horse |
|--------------------------|---------------|-----------------|---------------|
| (1)                      | (2)           | (3)             | (4)           |
| Tojo Barat               | 3 124         | 3 415           | -             |
| Tojo                     | 5 513         | 5 387           | -             |
| Ulubongka                | 7 585         | 5 805           | 2             |
| Ampana Tete              | 10 159        | 2 198           | 3             |
| Ampana Kota              | 2 460         | 1 140           | 7             |
| Ratolindo                | 1 498         | 1 868           | 229           |
| Una-Una                  | 3 251         | 7 364           | 3             |
| Batudaka                 | 1 383         | 3 407           | -             |
| Togean                   | 1 381         | 6 773           | -             |
| Walea Kepulauan          | 407           | 844             | -             |
| Walea Besar              | 101           | 511             | -             |
| Talatako                 | 126           | 79              | -             |
| <b>Tojo Una-Una</b>      | <b>36 988</b> | <b>38 791</b>   | <b>244</b>    |

Catatan/Note: ...  
 Sumber/Source: Dinas Pertanian, Perkebunan, Peternakan dan Kesehatan Hewan Kabupaten Tojo Una-Una/*Agriculture, Animal Husbandry and Animal Health Services of Tojo Una-Una Regency*

**Tabel**  
**Table** 5.4.2**Populasi Unggas Menurut Kecamatan dan Jenis Unggas di Kabupaten Tojo Una-Una, 2019**  
*Poultry Population by Subdistrict and Kind of Poultry in Tojo Una-Una Regency, 2019*

| Kecamatan<br>Subdistrict | Ayam Kampung<br>Chicken | Ayam Petelur<br>Layer | Itik<br>Duck  |
|--------------------------|-------------------------|-----------------------|---------------|
| (1)                      | (2)                     | (3)                   | (4)           |
| Tojo Barat               | 40 542                  | -                     | 2 862         |
| Tojo                     | 22 122                  | 4 288                 | 2 887         |
| Ulubongka                | 30 615                  | 3 801                 | 903           |
| Ampana Tete              | 109 120                 | 1 853                 | 2 076         |
| Ampana Kota              | 31 376                  | 25 499                | 2 297         |
| Ratolindo                | 19 826                  | -                     | 1 020         |
| Una-Una                  | 22 659                  | -                     | 837           |
| Batudaka                 | 9 041                   | -                     | -             |
| Togean                   | 28 019                  | -                     | 2 290         |
| Walea Kepulauan          | 19 996                  | -                     | 1 497         |
| Walea Besar              | 10 177                  | -                     | 182           |
| Talatako                 | 38 385                  | -                     | -             |
| <b>Tojo Una-Una</b>      | <b>381 878</b>          | <b>35 441</b>         | <b>16 851</b> |

Catatan/Note: ...

Sumber/Source: Dinas Pertanian, Perkebunan, Peternakan dan Kesehatan Hewan Kabupaten Tojo Una-Una/Agriculture, Animal Husbandry and Animal Health Services of Tojo Una-Una Regency

**5.5 PERIKANAN  
FISHERY**

**Tabel 5.5.1** **Produksi Perikanan Tangkap Menurut Kecamatan dan Subsektor di Kabupaten Tojo Una-Una (ton), 2018/2019**  
*Production of Fish Capture by Subdistrict and Subsector in Tojo Una-Una Regency (ton), 2018/2019*

| Kecamatan<br>Subdistrict | Perikanan Tangkap<br>Fish Capture |               |
|--------------------------|-----------------------------------|---------------|
|                          | 2018                              | 2019          |
| (1)                      | (2)                               | (3)           |
| Tojo Barat               | 413,3                             | 349           |
| Tojo                     | 2 813,5                           | 4 695         |
| Ulubongka                | 211,5                             | 142           |
| Ampana Tete              | 717                               | 761           |
| Ampana Kota              | 215,1                             | 156           |
| Ratolindo                | 1 297                             | 1 007         |
| Una-Una                  | 778,7                             | 992           |
| Batudaka                 | 1 183,8                           | 1 298         |
| Togean                   | 1 586,9                           | 1 887         |
| Walea Kepulauan          | 1 043,8                           | 1 159         |
| Walea Besar              | 654,6                             | 723           |
| Talatako                 | 1 261,4                           | 1 186         |
| <b>Tojo Una-Una</b>      | <b>12 176,6</b>                   | <b>14 355</b> |

Catatan/Note: ...  
Sumber/Source: Dinas Kelautan dan Perikanan Kabupaten Tojo Una-Una/Marine and Fisheries Services of Tojo Una-Una Regency

## 5.6 KEHUTANAN FORESTRY

**Tabel** 5.6.1 **Luas Hutan Menurut Fungsinya di Kabupaten Tojo Una-Una, 2019**  
*Area of Forest by Function in Tojo Una-Una Regency, 2019*

| <b>Jenis Hutan</b><br><i>Type of Forest</i>                     | <b>Luas Hutan (Ha)</b><br><i>Forest Area (Ha)</i> | <b>Persentase (%)</b><br><i>Percentage (%)</i> |
|---|---|--|
| (1)   | (2)   | (3)  |
| Hutan Lindung<br><i>Protected Forest</i>                        | 181 385   | 24.10  |
| Hutan Produksi Tetap<br><i>Regular Production Forest</i>        | 45 783  | 6.08   |
| Hutan Produksi Terbatas<br><i>Limited Production Forest</i>     | 141 240   | 18.76  |
| Hutan Suaka Alam dan Wisata<br><i>Forest and Nature Tourism</i> | 371 041   | 49.30  |
| Hutan Produksi yang Dapat Dikonversi<br><i>Converted Forest</i> | 13 236  | 1.76   |
| <b>Total Kawasan Hutan</b>                                      | <b>381 644</b>                                    | <b>100</b>                                     |

Catatan/Note: ...

Sumber/Source: UPT Dinas Kehutanan Provinsi Sulawesi Tengah/ UPT Forestry Services of Sulawesi Tengah Province

**Tabel 5.5.2**      **Produksi Hasil Hutan Menurut Jenisnya di Kabupaten Tojo Una-Una, 2015-2019**  
**Table**      **Forest Production by Kinds in Tojo Una-Una Regency, 2015-2019**

| Jenis Hasil Hutan<br><i>Type of Forest Production</i> | Satuan<br><i>Unit</i> | Tahun<br><i>Year</i> |          |        |        |         |
|---|-----------------------|----------------------|----------|--------|--------|---------|
|   |                       | 2015                 | 2016     | 2017   | 2018   | 2019    |
| (1)   | (2)                   | (3)                  | (4)      | (5)    | (6)    | (7)     |
| Kayu Bulat<br><i>Log</i>                              | m <sup>3</sup>        | 4 893.55             | 2 773.50 | -      | -      | -       |
| Rotan<br><i>Rattan</i>                                | Ton                   | 1 170                | -        | 160    | 540    | 320     |
| Damar<br><i>Resin</i>                                 | Ton                   | 1 150                | -        | 20     | 140    | 100     |
| Meranti<br><i>Meranti</i>                             | m <sup>3</sup>        | 542                  | -        | -      | -      | -       |
| Kayu Rimba Campuran<br><i>Mixed Wood Forest</i>       | m <sup>3</sup>        | 7 401                | -        | -      | -      | -       |
| Kayu Gergajian<br><i>Shawn Timber</i>                 | m <sup>3</sup>        | -                    | -        | 204.08 | 998.19 | 135 354 |

Catatan/Note: ...

Sumber/Source: UPT Dinas Kehutanan Provinsi Sulawesi Tengah/ UPT Forestry Services of Sulawesi Tengah Province

# 6

## PERTAMBANGAN DAN ENERGI

### *Mining and Energy*



JUMLAH PELANGGAN AIR BERSIH  
PDAM DI KABUPATEN TOJO UNA-UNA  
DI TAHUN 2019 SEBANYAK

JUMLAH PELANGGAN LISTRIK PLN  
DI KABUPATEN TOJO UNA-UNA  
DI TAHUN 2019 SEBANYAK

11.402  
PELANGGAN

21.610  
PELANGGAN





**PENJELASAN TEKNIS**

1. Pengumpulan data industri besar dan sedang dilakukan melalui Survei Industri Besar dan Sedang yang dilaksanakan setiap tahun secara lengkap (sensus) sejak tahun 1975, Survei Industri Besar dan Sedang mencakup semua perusahaan industri yang mempunyai tenaga kerja 20 orang atau lebih dengan menggunakan kuesioner II A.
2. Klasifikasi industri yang digunakan dalam survei ini berdasar kepada Klasifikasi Baku Lapangan Usaha Indonesia (KBLI), KBLI adalah klasifikasi lapangan usaha yang berdasar kepada International Standard Industrial Classification of All Economic Activities (ISIC) revisi 4 yang telah disesuaikan dengan kondisi Indonesia.
3. **Industri manufaktur** adalah suatu kegiatan ekonomi yang melakukan kegiatan mengubah suatu barang dasar secara mekanis, kimia, atau dengan tangan sehingga menjadi barang jadi/setengah jadi, dan atau barang yang kurang nilainya menjadi barang yang lebih tinggi nilainya, dan sifatnya lebih dekat kepada pemakai akhir, Termasuk dalam kegiatan ini adalah jasa industri dan pekerjaan perakitan.
4. **Jasa industri** adalah kegiatan industri yang melayani keperluan pihak lain, Pada kegiatan ini bahan baku disediakan oleh pihak lain sedangkan pihak pengolah hanya melakukan pengolahannya dengan mendapat imbalan sebagai balas jasa (upah maklon).
5. **Perusahaan atau usaha industri**

**TECHNICAL NOTES**

1. *Data collection of large and medium scale manufacturing is conducted through The Large and Medium Manufacturing Establishment Survey that has been done annually for all industries (census) since 1975, Large and Medium Manufacturing Establishment Survey covers all manufactures/ industries with 20 workers or more by questionnaire II A.*
2. *The industrial clasification adopted in this survey refers to the Klasifikasi Baku Lapangan Usaha Indonesia (KBLI), KBLI is classification of economic activities based on the International Standard Industrial Classification of All Economic Activities (ISIC rev 4) that has been modified according to the local condition in Indonesia.*
3. **Manufacturing industry** is defined as an economic activity processing basic goods mechanically, chemicals or manually into final or intermediate goods, It is also defined as processing of lower value goods into higher value goods as final or intermediate products, The activities also include services for manufacturing and assembling.
4. **Services for manufacturing** is defined as a manufac-turing activity which serving other manufacturing establishments, In this case, raw materials are supplied by others while the workers are paid as a compensation for processing raw materials.
5. **A manufacturing establishment** is



adalah suatu unit (kesatuan) usaha yang melakukan kegiatan ekonomi, bertujuan menghasilkan barang atau jasa, terletak pada suatu bangunan atau lokasi tertentu, dan mempunyai catatan administrasi tersendiri mengenai produksi dan struktur biaya serta ada seorang atau lebih yang bertanggung jawab atas usaha tersebut.

6. Industri manufaktur dikelompokkan ke dalam 4 golongan berdasarkan banyaknya pekerja, yaitu: **industri besar** (100 orang pekerja atau lebih), **industri sedang/menengah** (20–99 orang pekerja), **industri kecil** (5–19 orang pekerja), dan **industri mikro** (1–4 orang pekerja).
7. **Pelanggan** adalah individu atau kelompok, baik rumah tangga, perusahaan atau institusi non profit yang membeli air bersih dari perusahaan air bersih.
8. **Air disalurkan** adalah volume air bersih dari perusahaan air bersih.

*defined as a production unit engaged in economic activity, producing goods or services, located in a building or in a certain location, keeping a business record concerning the production and cost structure, and having a person or more that are responsible to those activities.*

6. *Manufacturing industries are categorized into four groups, based on the number of employees: **large scale manufacturing** (100 employees or more), **medium scale manufacturing** (20–99 employees), **small scale manufacturing** (5–19 employees), and **micro industry** (1–4 employees).*
7. ***Customers** are individuals or groups, whether household, company or non-profit institutions that buy water supply from water supply establishment.*
8. ***Distributed water** is the volume of water supply from water supply establishment.*

**ULASAN**

Sebagaimana yang telah diamanatkan oleh RPJMD pembangunan industri ditujukan untuk memperluas lapangan kerja, pemerataan kesempatan berusaha, meningkatkan ekspor, menunjang pembangunan di daerah, memanfaatkan sumber daya alam serta sumber daya manusia.

Jumlah Pelanggan Listrik tahun 2019 di Kabupaten Tojo Una-Una terbagi menjadi 7 rayon yaitu rayon ampama, marowo, wakai, dolong, pasokan, bomba dan popolii. Selain itu, Pelanggan listrik terbanyak berada di rayon ampama sebanyak 21.610 pelanggan.

Jumlah pelanggan yang dilayani oleh PDAM pada tahun 2019 sebanyak 11.402 pelanggan, yang terdiri jenis pelanggan sosial sebanyak 118 pelanggan, rumah tangga sebanyak 10.856 pelanggan, dan niaga sebanyak 168 pelanggan. Sementara itu, jumlah air yang disalurkan sebanyak 2.375.583 m<sup>3</sup>.

**DESCRIPTION**

*As mentioned in RPJMD main objective of industrial development to expand employment field, an even distribution of business opportunities, increased-export, regional development support, to exploit the energy and human resources.*

*In 2019, Number of Registered Electricity Customers in Kabupaten Tojo Una-Una is divided into seven area namely ampama, marowo, wakai, dolong, pasokan, bomba and popolii area. In addition, the most electricity customers in ampama area was 21,610 customers.*

*The number of customers served by public water utilities in 2019 was 11,4082customers, that consisting of 118 social customers, 10,856 household customers, and 168 trade customers. Meanwhile, the distributed water was 2,375,583 m<sup>3</sup>.*

**Tabel** 6.1  
**Table**

**Daya Terpasang, Produksi, dan Distribusi Listrik PT. PLN (Persero) pada Cabang/Ranting PLN Menurut Kecamatan, 2019**  
**Installed Electricity Power, Production, and Distribution of PT. PLN (Persero) at PLN Branch by Subdistrict, 2019**

| Kecamatan<br>Subdistrict | Daya<br>Terpasang<br>Installed<br>Electricity<br>Power<br>(KW) | Produksi<br>Listrik<br>Electricity<br>Production<br>(KWh) | Listrik<br>Terjual<br>Electricity<br>Sold<br>(KWh) | Dipakai<br>Sendiri<br>Own<br>Used<br>(KWh) | Susut/<br>Hilang<br>Shrinkage/<br>Lost<br>(KWh) |
|--------------------------|--|---|--|--|---|
| (1)                      | (2)  | (3)   | (4)  | (5)  | (6)   |
| Ampana                   | 9000   | 7500  | 41 865 717   | 4 1 824 854                                | 40 933  |
| Marowo                   | -  | -   | -  | -  | -   |
| Wakai                    | 1007   | 440   | 1 560 164  | -  | -   |
| Dolong                   | 380  | 190   | 660 638  | -  | -   |
| Pasokan                  | 236  | 150   | 398 865  | -  | -   |
| Bomba                    | 268  | 220   | 335 857  | -  | -   |
| Popolii                  | 80   | 70  | 115 010  | -  | -   |

Catatan/Note: ...

Sumber/Source: PT PLN Cabang Ampana/State Electricity Company Ampana Branch

**Tabel**  
**Table** 6.2

**Jumlah Pelanggan Listrik Menurut Kecamatan, 2015-2016**  
**Number of Electricity Customers by Subdistrict, 2015-2019**

| <b>Kecamatan<br/>Subdistrict</b> | <b>(2015)</b> | <b>(2016)</b> | <b>(2017)</b> | <b>(2018)</b> | <b>(2019)</b> |
|----------------------------------|---------------|---------------|---------------|---------------|---------------|
| <b>(1)</b>                       | <b>(2)</b>    | <b>(3)</b>    | <b>(4)</b>    | <b>(5)</b>    | <b>(6)</b>    |
| Ampana                           | 10 923        | 11 588        | 12 687        | 13 154        | 15 038        |
| Marowo                           | 1 660         | 1 745         | 2 374         | 2 737         | 2 982         |
| Wakai                            | 1 120         | 664           | 1 327         | 1 359         | 1 522         |
| Dolong                           | 631           | 516           | 671           | 676           | 786           |
| Pasokan                          | 507           | 934           | 530           | 477           | 81            |
| Bomba                            | 489           | 495           | 552           | 495           | 516           |
| Popolii                          | 162           | 165           | 169           | 171           | 185           |
| <b>Tojo Una-Una</b>              | <b>15 492</b> | <b>16 107</b> | <b>18 280</b> | <b>19 069</b> | <b>21 610</b> |

Catatan/Note: ...

Sumber/Source: PT PLN Cabang Ampana/State Electricity Company Ampana Branch

**Tabel**  
**Table 6.3****Jumlah Pelanggan dan Air yang Disalurkan Menurut Kecamatan, (2019)**  
**Number of Customers and Distributed Water by Subdistrict, (2019)**

| <b>Jenis Konsumen</b><br><i>Type of Consument</i> | <b>Pelanggan</b><br><i>Number of Customers</i> | <b>Air Disalurkan</b><br><i>Distributed Water</i><br><b>(m<sup>3</sup>)</b> | <b>Nilai</b><br><i>Value</i><br><b>(Rp)</b> |
|---|--|---|---|
|   | (2)  | (3)   | (4)   |
| <b>Sosial / Social</b>                            |  |   |   |
| Umum  | 35   | 6 479   | 9 751 108                                   |
| Khusus  | 83   | 22 539  | 40 978 630                                  |
| <b>Non Niaga</b>                                  |  |   |   |
| Rumah Tangga                                      | 10 856   | 2 195 870   | 4 922 649 240                               |
| Instansi Pemerintah                               | 255  | 107 913   | 327 454 578                                 |
| <b>Niaga</b>                                      |  |   |   |
| Kecil   | 151  | 32 839  | 146 008 992                                 |
| Besar   | 17   | 4 018   | 26 509 200                                  |
| <b>Industri</b>                                   |  |   |   |
| Kecil   | -  | -   | -   |
| Besar   | 2  | 1 020   | 9 420 674                                   |
| <b>Khusus</b>                                     |  |   |   |
| Pelabuhan   | 3  | 4 905   | 40 404 830                                  |
| Lainnya   | -  | -   | -   |
| <b>Tojo Una-Una</b>                               | <b>11 402</b>                                  | <b>2 375 583</b>  | <b>5 523 177 252</b>                        |

Catatan/Note: ...

Sumber/Source: PDAM Uetana Kabupaten Tojo Una-Una/Regional Water Company of Tojo Una-Una Regency

# 7 PERDAGANGAN

Trade

JUMLAH KOPERASI DI KABUPATEN TOJO UNA-UNA TAHUN 2019 SEBANYAK

64 USAHA KOPERASI



JUMLAH SARANA PERDAGANGAN DI KABUPATEN TOJO UNA-UNA DI TAHUN 2019 SEBANYAK

543 UNIT





**PENJELASAN TEKNIS****TECHNICAL NOTES**

- |   |  |
|---|--|
| <ol style="list-style-type: none"> <li>1. Sistem pencatatan Statistik Ekspor dan Impor adalah "General Trade" dengan wilayah pencatatan meliputi seluruh wilayah kepabeanaan Indonesia.</li> <li>2. Pengesahan dokumen kepabeanaan ekspor dan impor dilakukan oleh Bea dan Cukai berdasarkan Persetujuan Muat/Bongkar Barang.</li> <li>3. Data ekspor berasal dari dokumen kepabeanaan BC 3,0 atau yang disebut dokumen Pemberitahuan Ekspor Barang (PEB) yang diisi oleh eksportir.</li> <li>4. Data impor berasal dari dokumen kepabeanaan BC 2,0 atau yang disebut dokumen Pemberitahuan Impor Barang (PIB), Pemberitahuan Impor Barang Khusus (PIBK), Pemberitahuan Pabean Free Trade Zone (PPFTZ) dan dokumen kepabeanaan BC 2,3 yang mencatat impor barang dari Luar Negeri ke Kawasan Berikat.</li> <li>5. Barang-barang yang dikirim ke luar negeri untuk diolah dicatat sebagai ekspor, sedangkan hasil olahan yang dikembalikan ke Indonesia dicatat sebagai impor.</li> <li>6. Barang-barang luar negeri yang diolah di dalam negeri dicatat sebagai barang impor meskipun barang olahan tersebut akan kembali ke luar negeri.</li> <li>7. Barang-barang yang tidak dicakup dalam pencatatan:</li> <li>8. Pakaian dan barang-barang</li> </ol> | <ol style="list-style-type: none"> <li>1. <i>The recording of export and import statistics is based on General Trade System covering all Indonesian customs areas.</i></li> <li>2. <i>The legalization of customs export and import documents is conducted by the Customs and Excise Office.</i></li> <li>3. <i>The export data are compiled based on customs export documents BC 3.0 or known as Export Declarations (PEB), filled by exporters.</i></li> <li>4. <i>The import data are compiled based on customs import documents BC 2.0 or known as Import Declarations Form (PIB), Import Declarations Form for Special Commodity (PIBK), Customs Declaration Form for Free Trade Zone (PPFTZ), and customs import documents BC 2.3 which records import goods from foreign country to Bounded Zones Area.</i></li> <li>5. <i>Goods send abroad for processing purposes are recorded as export while its product sent to Indonesia are recorded as import.</i></li> <li>6. <i>Foreign goods processed in Indonesia are still recorded as imports although the products will be sent to abroad.</i></li> <li>7. <i>The following goods are not included in the statistics:</i></li> <li>8. <i>Clothings and passengers' jewelry.</i></li> </ol> |
|---|--|



- perhiasan penumpang
9. Barang-barang bawaan penumpang dari/ke luar negeri untuk dipakai sendiri, kecuali lemari es, pesawat televisi, dan sebagainya.
  10. Barang-barang untuk keperluan perwakilan kedutaan suatu negara
  11. Barang-barang ekspedisi dan ekshibisi atau pameran
  12. Barang-barang untuk militer yang diimpor langsung oleh angkatan bersenjata
  13. Pembungkus/peti kemas untuk diisi kembali
  14. Uang dan surat-surat berharga
  15. Barang-barang contoh
  16. Sistem pengolahan dokumen impor/ekspor Indonesia adalah sistem "Carry Over" yaitu dokumen ditunggu selama satu bulan, setelah bulan berjalan, sedangkan dokumen-dokumen yang terlambat akan diolah pada bulan berikutnya. Dengan demikian dokumen bulan-bulan sebelumnya yang terlambat diterima dan masuk pada bulan berjalan, diperlakukan sebagai dokumen bulan pengolahan.
  17. Pelabuhan Muat adalah pelabuhan darimana barang diangkut ke luar negeri atau diekspor.
  18. Negara tujuan adalah negara tujuan akhir yang diketahui untuk barang ekspor yang dikirim ke luar negeri.
  19. Jenis komoditi adalah barang
9. *Luggage of passengers for own use, except refrigerators, television sets, etc.*
  10. *Goods imported/exported for the use of foreign representative countries/embassies.*
  11. *Goods for expeditions, and shows or exhibitions.*
  12. *Military goods directly imported by the Armed Forces.*
  13. *Packings/containers to be refilled.*
  14. *Bank notes and securities*
  15. *Sample goods*
  16. *The carry-over system is used in processing Indonesian export and import documents. Documents are processed one month after the current month, while those received later will be processed for the succeeding month. This means previous documents received in the current month will be treated as processed documents.*
  17. *Port of loading is port where the goods are transported out of the country or exported.*
  18. *Country of destination is country that is known to export goods sent abroad.*
  19. *Type commodity is exported goods*

ekspor yang dicatat sesuai kode  
Harmonized System (HS)

*recorded based on Harmonized  
System (HS) code.*

<https://tojouanakab.bps.go.id>

**ULASAN**

Jenis Pedagang terbagi menjadi 3 yaitu: pedagang besar, pedagang menengah, dan pedagang kecil. Pada tahun 2019, Jumlah pedagang di Kabupaten Tojo Una-Una terdiri dari, 1 pedagang menengah, dan 262 pedagang kecil.

Selain itu, jumlah sarana perdagangan yang digunakan di Kabupaten Tojo Una-Una terdiri dari 4 pasar umum, 46 pasar desa, 145 rumah makan/restoran.

Jumlah Koperasi di Kabupaten Tojo Una-Una pada tahun 2019 berkurang dari tahun sebelumnya yakni menjadi sebanyak 64 unit. Jumlah koperasi terbanyak berada di Kecamatan Ratolindo sebanyak 21 unit. Sementara itu, Jenis Koperasi terbanyak adalah Koperasi Lainnya yaitu sebanyak 34 unit.

**DESCRIPTION**

*Traders divided into three types, namely: wholesalers, medium trader, and small trader. In 2019, the number of trader in the Tojo Una-Una Regency consists of 1 medium traders, and 262small traders.*

*In addition, number of trading facilities that used in Tojo Una-Una Regency consists of 4 public market, 46 village market, 145 restaurant.*

*In 2019, Number of cooperatives in the Tojo Una-Una Regency is less than previous year. The most cooperative was occurred in Ratolindo subdistrict (21 units). Meanwhile, The most type cooperative were the the other type of cooperative was 324units.*

**Tabel**  
**Table** 7.1

**Jumlah Rumah Makan/Restoran di Kabupaten Tojo Una-Una, 2016-2019**  
**Number of Restaurants in Tojo Una-Una Regency, 2016-2019**

| Rumah Makan<br>Restaurant | 2016 | 2017 | 2018 | 2019 |
|---------------------------|------|------|------|------|
| (1)                       | (2)  | (3)  | (4)  | (5)  |
| Tojo Una-Una              | 315  | 220  | 276  | 145  |

Catatan/Note: ...

Sumber/Source: Dinas Perindustrian dan Perdagangan Kabupaten Tojo Una-Una/Industry and Trade Service of Tojo Una-Una Regency

**Tabel**  
**Table** 7.2**Jumlah Perusahaan Menurut Jenis Industri di Kabupaten Tojo Una-Una, 2018-2019**  
**Number of Establishment by Type of Industry in Tojo Una-Una Regency, 2018-2019**

| <b>Jenis Industri</b><br><i>Type of Industry</i>  | <b>Jumlah Perusahaan</b><br><i>Total of Establishment</i> |             |
|---|---|-------------|
|   | <b>2018</b>   | <b>2019</b> |
| (1)   | (2)   | (3)         |
| Makanan dan Minuman<br><i>Food and Beverages</i>  | 104   | 51          |
| Tekstil<br><i>Textile</i>   | 10  | -           |
| Kayu, Barang dari kayu dan Gabus, Barang Anyaman dari Bambu, Rotan dan Sejenisnya<br><i>Wood, Wood and Cork goods, Woven Goods from Bamboo, Rattan and Others</i> | 46  | 155         |
| Kendaraan Bermotor, Trailer, dan Semi Trailer<br><i>Motorized Vehicles, Trailers, and Semi-Trailers</i>   | 10  | -           |
| Furnitur<br><i>Furniture</i>  | 44  | -           |
| Jasa Reparasi dan Pemasangan Mesin Lainnya<br><i>Installation Services and Other Machine Repair</i>   | 10  | -           |
| Pengolahan Lainnya<br><i>Other Processing</i>   | -   | -           |
| <b>Tojo Una-Una</b>   | <b>224</b>  | <b>206</b>  |

Catatan/Note: ...

Sumber/Source: Dinas Perindustrian dan Perdagangan Kabupaten Tojo Una-Una/Industry and Trade Service of Tojo Una-Una Regency

**Tabel**  
**Table** 7.3

**Jumlah Pedagang Menurut Kecamatan di Kabupaten Tojo Una-Una, 2019**  
**Number of Merchants by Subdistrict in Tojo Una-Una Regency, 2019**

| <b>Kecamatan<br/>Subdistrict</b> | <b>Pedagang Besar<br/>Wholesalers</b> | <b>Pedagang Menengah<br/>Middle Trader</b> | <b>Pedagang Kecil<br/>Small Trader</b> |
|----------------------------------|---------------------------------------|--|--|
| (1)                              | (2)                                   | (3)  | (4)                                    |
| Tojo Barat                       | -                                     | -  | 16                                     |
| Tojo                             | -                                     | -  | 6                                      |
| Ulubongka                        | -                                     | -  | 9                                      |
| Ampana Tete                      | -                                     | -  | 38                                     |
| Ampana Kota                      | -                                     | -  | 32                                     |
| Ratolindo                        | -                                     | 1  | 130                                    |
| Una-Una                          | -                                     | -  | 18                                     |
| Batudaka                         | -                                     | -  | 1                                      |
| Togean                           | -                                     | -  | 1                                      |
| Walea Kepulauan                  | -                                     | -  | 3                                      |
| Walea Besar                      | -                                     | -  | 3                                      |
| Talatako                         | -                                     | -  | 5                                      |
| <b>Tojo Una-Una</b>              | <b>-</b>                              | <b>1</b>                                   | <b>262</b>                             |

Catatan/Note: ...

Sumber/Source: Dinas Perindustrian dan Perdagangan Kabupaten Tojo Una-Una/Industry and Trade Service of Tojo Una-Una Regency

**Tabel**  
**Table 7.4****Jumlah Sarana Perdagangan Menurut Jenisnya di  
Kabupaten Tojo Una-Una, 2016-2019**  
**Number of Trading Facilities by Type in Tojo Una-Una  
Regency, 2016-2019**

| <b>Sarana Perdagangan</b><br><b>Trading Facilities</b> | <b>2016</b> | <b>2017</b> | <b>2018</b> | <b>2019</b> |
|--|-------------|-------------|-------------|-------------|
| (1)  | (2)         | (3)         | (4)         | (5)         |
| Pasar Umum<br><i>Market</i>                            | 3           | 4           | 4           | 4           |
| Pasar Desa<br><i>Village Market</i>                    | 43          | 46          | 46          | 46          |
| Toko<br><i>Store</i>                                   | 126         | 100         | 78          | 20          |
| Kios<br><i>Strall</i>                                  | 330         | 256         | 300         | 235         |
| Warung<br><i>Shop</i>                                  | -           | -           | -           | -           |
| Rumah Makan<br><i>Restaurant</i>                       | 315         | 220         | 276         | 145         |
| Industri Meubel<br><i>Furniture Industry</i>           | 35          | 40          | 44          | -           |
| Industri Makan/Minum<br><i>Food/Beverages Industry</i> | 56          | 16          | 104         | 51          |

Catatan/Note: ...

Sumber/Source: Dinas Perindustrian dan Perdagangan Kabupaten Tojo Una-Una/*Industry and Trade Service of Tojo Una-Una Regency*

**Tabel**  
**Table 7.5****Jumlah Koperasi Menurut Jenis Koperasi dan Kecamatan di Kabupaten Tojo Una-Una, 2019**  
**Number of Cooperatives by Type and Subdistrict in Tojo Una-Una Regency, 2019**

| Kecamatan<br>Subdistrict | Jenis Koperasi<br>Type of Cooperative |           |          |          |          |           | Jumlah    |
|--------------------------|---------------------------------------|-----------|----------|----------|----------|-----------|-----------|
|                          | KUD                                   | KPN       | KOPKAR   | KOPPAS   | KOPWAN   | Lainnya   |           |
| (1)                      | (2)                                   | (3)       | (4)      | (5)      | (6)      | (7)       | (8)       |
| Tojo Barat               | -                                     | 1         | 1        | -        | -        | 3         | 5         |
| Tojo                     | 1                                     | 1         | 1        | -        | 1        | 2         | 6         |
| Ulubongka                | 1                                     | 1         | -        | -        | -        | -         | 2         |
| Ampana Tete              | 1                                     | 1         | 1        | -        | -        | 6         | 9         |
| Ampana Kota              | -                                     | 5         | -        | 1        | 1        | 5         | 12        |
| Ratolindo                | -                                     | 3         | 2        | 1        | 3        | 12        | 21        |
| Una-Una                  | 1                                     | -         | -        | -        | -        | -         | 1         |
| Batudaka                 | -                                     | -         | -        | -        | -        | 1         | 1         |
| Togean                   | -                                     | -         | -        | -        | -        | -         | -         |
| Walea Kepulauan          | 1                                     | -         | -        | -        | 1        | 2         | 4         |
| Walea Besar              | -                                     | -         | -        | -        | -        | 2         | 2         |
| Talatako                 | -                                     | -         | -        | -        | -        | 1         | 1         |
| <b>Tojo Una-Una</b>      | <b>5</b>                              | <b>12</b> | <b>5</b> | <b>2</b> | <b>6</b> | <b>34</b> | <b>64</b> |

Catatan/Note: ...

Sumber/Source: Dinas Perindustrian dan Perdagangan Kabupaten Tojo Una-Una/Industry and Trade Service of Tojo Una-Una Regency





JUMLAH WISATAWAN MANCANEGARA  
ATAU ASING DI KABUPATEN  
TOJO UNA-UNA TAHUN 2019  
SEBANYAK

3.770  
WISATAWAN



JUMLAH WISATAWAN DOMESTIK  
ATAU NUSANTARA DI KABUPATEN  
TOJO UNA-UNA TAHUN 2019  
SEBANYAK

7.637  
WISATAWAN



## PENJELASAN TEKNIS

1. **Rata-rata lama tinggal** adalah rata-rata waktu tinggal wisatawan mancanegara di Indonesia untuk satu kali kunjungan.
2. **Usaha penyediaan akomodasi** adalah usaha yang menyediakan pelayanan penginapan yang dapat dilengkapi dengan pelayanan pariwisata lainnya, usaha penyediaan akomodasi dapat berupa hotel, vila, pondok wisata, bumi perkemahan, persinggahan karavan, dan akomodasi lainnya yang digunakan untuk tujuan pariwisata.
3. **Hotel** adalah penyediaan akomodasi secara harian berupa kamar-kamar di dalam satu bangunan yang dapat dilengkapi dengan jasa pelayanan makan dan minum, kegiatan hiburan dan atau fasilitas lainnya, Hotel terdiri dari hotel berbintang dan hotel non-bintang.
4. **Hotel bintang** adalah usaha penyediaan jasa pelayanan penginapan, makan minum serta jasa lainnya bagi umum dengan menggunakan sebagian atau seluruh bangunan. Usaha ini dikelola secara komersial serta memenuhi ketentuan persyaratan sebagai hotel bintang (termasuk berlian) yang ditetapkan dalam surat keputusan instansi yang membinanya, Misalnya hotel bintang lima, hotel bintang empat dan seterusnya.
5. **Tingkat penghunian kamar hotel** adalah persentase banyaknya malam kamar yang dihuni terhadap banyaknya malam kamar yang tersedia,

## TECHNICAL NOTES

1. **Average length of stay** is the average stay duration of foreign visitor in Indonesia for one trip.
2. **The business of providing accommodation** is a business that provides specialty services that can be equipped with other tourism services, It includes hotel, villa, cottage, camping, caravan stop, and other accommodation that are used for tourism purposes.
3. **Hotel** is a daily supply of accommodation rooms within a building which can be equipped with eating and drinking services, entertainment activities and/or other facilities, Hotel consists of a classified hotel and a non-classified hotel.
4. **A star hotel** is the business of providing an accommodation, eating and drinking as well as other services for the public by using a building or a part of a building, It is managed commercially and meets specified requirements as a star hotel (including diamonds) set forth in the decree of fostering agency, For example, five star hotel, four star hotel, and so on.
5. **Room occupancy rate** is the number of room-nights occupied divided by the number of room-nights available, multiplied by 100 percent.

**ULASAN**

Kabupaten Tojo Una-Una memiliki keindahan alam yang tidak dapat dipandang sebelah mata. Hal tersebut ditunjukkan dengan terdapatnya 62 objek wisata yang tersebar di 12 kecamatan. Objek Wisata tersebut didominasi keindahan bahari berupa pantai dan ekosistem bawah lautnya. Selain itu, jumlah kunjungan wisatawan yang berkunjung pada tahun 2019 pun mencapai 11.407 kunjungan. Kunjungan tersebut didominasi oleh wisatawan domestik sebanyak 7.637 kunjungan. Sedangkan untuk wisatawan mancanegara sebanyak 3.770 kunjungan.

**DESCRIPTION**

*Tojo Una-Una Regency has natural beauty that cannot be underestimated. It shown by 62 tourist attraction that spread across 12 subdistrict. Tourist attraction was dominated by the beauty of the sea in the form of beach and underwater ecosystems. In addition, the number of tourists visiting in 2019 reached 11,407 visits. Number of tourists visiting was dominated by domestic tourist 7,637 visits. As for foreign tourists as many as 3,770 visits.*

**Tabel**  
**Table** 8.1

**Jumlah Wisatawan Mancanegara dan Domestik di  
Kabupaten Tojo Una-Una, 2019**  
**Number of International and Domestic Visitors in Tojo Una-  
Una Regency, 2019**

| <b>Bulan<br/>Month</b> | <b>Wisatawan Domestik<br/>Domestic Visitors</b> | <b>Wisatawan<br/>Mancanegara<br/>International Visitors</b> |
|------------------------|---|---|
| (1)                    | (2)   | (3)   |
| Januari/January        | 491   | 574   |
| Februari/February      | 965   | 667   |
| Maret/March            | 297   | 453   |
| April/April            | 268   | 180   |
| Mei/May                | 110   | 163   |
| Juni/June              | 780   | 301   |
| Juli/July              | 242   | 535   |
| Agustus/August         | 700   | 294   |
| September/September    | 600   | 159   |
| Oktober/October        | 580   | 265   |
| November/November      | 404   | 82  |
| Desember/December      | 2 200   | 97  |
| <b>Tojo Una-Una</b>    | <b>7 637</b>                                    | <b>3 770</b>  |

Catatan/Note: ...

Sumber/Source: Dinas Kebudayaan dan Pariwisata Kabupaten Tojo Una-Una/Culture and Tourism Services of Tojo Una-Una Regency

**Tabel**  
**Table** 8.2**Jumlah Obyek Wisata menurut Jenis Objek Wisata dan Kecamatan, 2019**  
**Number Tourist Attraction by Type of Tourist Attraction and Subdistrict, 2019**

| Kecamatan<br>Subdistrict | Perikanan Tangkap<br>Fish Capture |                          |                         |               |                 | Situs<br>Sejarah<br>Historical<br>Site |
|--------------------------|-----------------------------------|--------------------------|-------------------------|---------------|-----------------|--|
|                          | Pantai<br>Beach                   | Pemandian<br>Public Bath | Air Terjun<br>Waterfall | Danau<br>Lake | Hutan<br>Forest |  |
| (1)                      | (2)                               | (3)                      | (4)                     | (5)           | (6)             | (7)                                    |
| Tojo Barat               | 4                                 | 2                        | 1                       | -             | -               | -                                      |
| Tojo                     | -                                 | 2                        | 2                       | 1             | 1               | 1                                      |
| Ulubongka                | 1                                 | 1                        | -                       | -             | -               | -                                      |
| Ampana Tete              | 2                                 | 1                        | 1                       | -             | -               | 1                                      |
| Ampana Kota              | 2                                 | 1                        | 1                       | -             | 1               | -                                      |
| Ratolindo                | 3                                 | -                        | -                       | -             | -               | -                                      |
| Una-Una                  | 3                                 | -                        | -                       | -             | -               | 1                                      |
| Batudaka                 | 4                                 | -                        | -                       | -             | -               | -                                      |
| Togean                   | 10                                | -                        | -                       | 1             | 1               | 2                                      |
| Walea Kepulauan          | 2                                 | -                        | -                       | -             | -               | -                                      |
| Walea Besar              | 4                                 | -                        | -                       | -             | -               | 2                                      |
| Talatako                 | 3                                 | -                        | -                       | -             | -               | -                                      |
| <b>Tojo Una-Una</b>      | <b>38</b>                         | <b>7</b>                 | <b>5</b>                | <b>2</b>      | <b>3</b>        | <b>7</b>                               |

Catatan/Note: ...

Sumber/Source: Dinas Kebudayaan dan Pariwisata Kabupaten Tojo Una-Una/Culture and Tourism Services of Tojo Una-Una Regency

# 9

## TRANSPORTASI DAN KOMUNIKASI

### *Transportation and Communication*

Panjang Jalan Menurut Jenis Permukaan Jalan (Km) di Kabupaten Tojo Una-Una, 2019

90.89

LAINNYA

195.744

TANAH

358.904

ASPAL

522.596

KERIKIL







## PENJELASAN TEKNIS

1. **Kendaraan bermotor** adalah setiap kendaraan yang digerakkan oleh peralatan teknik yang ada pada kendaraan tersebut, biasanya digunakan untuk angkutan orang atau barang di atas jalan raya selain kendaraan yang berjalan di atas rel. Kendaraan bermotor yang dicatat adalah semua jenis kendaraan kecuali kendaraan bermotor TNI/Polri dan Korps Diplomatik.
2. **Mobil penumpang** adalah setiap kendaraan bermotor yang dilengkapi dengan tempat duduk untuk sebanyak-banyaknya delapan orang, tidak termasuk tempat duduk untuk pengemudi, baik dilengkapi atau tidak dilengkapi bagasi.
3. **Mobil bis** adalah setiap kendaraan bermotor yang dilengkapi dengan tempat duduk untuk lebih dari delapan orang, tidak termasuk tempat duduk untuk pengemudi, baik dilengkapi atau tidak dilengkapi bagasi.
4. **Mobil truk** adalah setiap kendaraan bermotor yang digunakan untuk angkutan barang, selain mobil penumpang, mobil bis dan kendaraan bermotor roda dua. Tingkat penghunian kamar hotel adalah persentase banyaknya malam kamar yang dihuni terhadap banyaknya malam kamar yang.
5. **Telekomunikasi** adalah setiap pemancaran, pengiriman dan atau penerimaan dari setiap informasi dalam bentuk tanda-tanda, isyarat, tulisan, gambar, suara dan bunyi melalui

## TECHNICAL NOTES

1. **Motor vehicles** are any kind of vehicles motorized by machine set up in those vehicles, they are usually used for transporting peoples or goods on roads except vehicles moving along a railway line. The data cover all kinds of motor vehicles except those belong to Indonesia Army Force Indonesian State Police and Diplomatic Corps.
2. **Passenger cars** are any motor vehicles with no more than eight seats, excluding seat for driver, it can be with or without hoot.
3. **Train** is a coach or a number of coaches joined together, moving along a railway line. It can be passenger train or freight train.
4. **Passenger kilometer** is total kilometers of all departing passenger. This measurement is the sum of distance between the place of origin and the place of destination taken by all passengers.
5. **Mean distance of journey per passenger** is mean distance taken by each passenger or total of passenger-kilometer divided by the number of departing passengers.

sistem kawat, optik, radio atau sistem elektromagnetik lainnya.

6. **Jaringan telekomunikasi** adalah rangkaian perangkat telekomunikasi dan kelengkapannya yang digunakan dalam bertelekomunikasi.

6. **Ship call** is a ship arriving at a port either for mooring or berthing.

<https://tojouanakab.bps.go.id>

**ULASAN**

Jalan merupakan prasarana pengangkutan darat yang penting untuk memperlancar kegiatan perekonomian. Dengan makin meningkatnya usaha pembangunan maka akan menuntut peningkatan jalan untuk memudahkan mobilitas penduduk dan memperlancar lalu lintas barang dari satu daerah ke daerah lain.

Panjang jalan di wilayah Kabupaten Tojo Una-Una pada tahun 2019 adalah 1.168,14 kilometer. Berdasarkan jenis permukaannya, jalan tersebut terbagi menjadi 358,9 km diaspal, 522,596 km kerikil, 196,744 km tanah dan 90,89 km lainnya.

Transportasi merupakan salah satu hal yang penting dalam perkembangan Kabupaten Tojo Una-Una. Seiring dengan meningkatnya jumlah penduduk Kabupaten Tojo Una-Una maka kebutuhan akan transportasi akan meningkat pula.

Jenis transportasi di Kabupaten Tojo Una-Una meliputi darat, laut dan udara. Angkutan udara menghubungkan ibukota Kabupaten Tojo Una-Una dengan Kota Palu.

**DESCRIPTION**

*One of the important infrastructures supporting economic activities is the availability of roads. Improvement in all aspects of economic development requires more improvement in transportation, especially in road development. This development is intended to facilitate population mobility and distributive trade from one region to another region.*

*The total road length of Tojo Una-Una Regency in 2018 was 1,168.14 kilometres. By type of road surface the total road length devined 358,9 kilometres was road surfaceare asphalt, 522,596 kilometers gravel, 196,744 kilometers land and 90,895 kilometres others.*

*Transportation is one of the things that are important in the development of Tojo Una-Una Regency. Along with the increasing population of the Tojo Una-Una Regency, a need for transport will increase as well.*

*Modes of transportation in Tojo Una-Una Regency include land, sea and air. Air transportation is used to connect capital city of Tojo Una-Una Regency with Palu City.*



**Tabel**  
**Table** 9.1**Panjang Jalan Menurut Jenis Permukaan Jalan di  
Kabupaten Tojo Una-Una (m), 2016-2019**  
*Length of Roads by Type of Road Surfaces in Tojo Una-Una  
Regency (m), 2016-2019*

| Jenis Permukaan Jalan<br><i>Type of Road Surfaces</i> | Tahun<br><i>Year</i> |                  |                  |                  |
|---|----------------------|------------------|------------------|------------------|
|   | 2016                 | 2017             | 2018             | 2019             |
| (1)   | (2)                  | (3)              | (4)              | (5)              |
| Aspal   | 352 206              | 358 904          | 373 082          | 358 904          |
| Kerikil   | 532 089              | 522 596          | 511 169          | 522 596          |
| Tanah   | 197 145              | 195 744          | 192 992          | 195 744          |
| Lainnya   | 86 699               | 90 895           | 90 896           | 90 895           |
| <b>Tojo Una-Una</b>                                   | <b>1 168 139</b>     | <b>1 168 139</b> | <b>1 168 139</b> | <b>1 168 139</b> |

Catatan/Note: ...


Sumber/Source: Dinas Pekerjaan Umum Kabupaten Tojo Una-Una/*Public Work Services of Tojo Una-Una Regency*

**Tabel 9.2** Panjang Jalan Menurut Kondisi Jalan di Kabupaten Tojo Una-Una (m), 2016-2019  
**Table 9.2** Length of Roads by Road Condition in Tojo Una-Una Regency (m), 2016-2019

| Jenis Permukaan Jalan<br>Type of Road Surfaces | Tahun<br>Year    |                  |                  |                  |
|--|------------------|------------------|------------------|------------------|
|  | 2016             | 2017             | 2018             | 2019             |
| (1)  | (2)              | (3)              | (4)              | (5)              |
| Baik   | 558 156          | 577 352          | 587 974          | 307 030          |
| Sedang   | 34 525           | 34 525           | 32 150           | 236 159          |
| Rusak  | 352 073          | 339 487          | 337 826          | 351 027          |
| Rusak Berat                                    | 223 385          | 216 775          | 210 189          | 273 924          |
| <b>Tojo Una-Una</b>                            | <b>1 168 139</b> | <b>1 168 139</b> | <b>1 168 139</b> | <b>1 168 139</b> |

Catatan/Note: ...

Sumber/Source: Dinas Pekerjaan Umum Kabupaten Tojo Una-Una/Public Work Services of Tojo Una-Una Regency



Rata-rata pengeluaran perkapita  
untuk **Padi-Padian** sebesar

**Rp 70.984**

Rata-rata pengeluaran perkapita  
untuk **Ikan** sebesar

**Rp 46.662**

Rata-rata pengeluaran perkapita  
untuk **Makanan dan Minuman jadi**  
sebesar

**Rp 125.067**

Rata-rata pengeluaran perkapita  
untuk **Rokok** sebesar

**Rp 85.355**





**PENJELASAN TEKNIS**

**TECHNICAL NOTES**

1. **Pengeluaran rata-rata per kapita** adalah biaya yang dikeluarkan untuk konsumsi semua anggota rumah tangga selama sebulan baik yang berasal dari pembelian, pemberian maupun produksi sendiri dibagi dengan banyaknya anggota rumah tangga dalam rumah tangga tersebut.
2. Kegiatan pengumpulan data sosial dan ekonomi yang dilaksanakan secara rutin oleh BPS melalui Survei Sosial Ekonomi Nasional (Susenas).
3. Sejak tahun 2011 sampai dengan 2014, pengumpulan data Susenas konsumsi pengeluaran rumah tangga dilaksanakan secara triwulanan. Mulai tahun 2015 pengumpulan data Susenas dilaksanakan dua kali dalam setahun, yaitu pada Maret dan September.
4. Target sampel Susenas Maret adalah 300.000 rumah tangga yang tersebar di seluruh kabupaten/kota di Indonesia. Target sampel Susenas pada bulan September adalah sebanyak 75.000 rumah tangga.
5. Data hasil pencacahan Susenas Maret dapat disajikan untuk tingkat nasional, provinsi, dan kabupaten/kota, sedangkan untuk data hasil Susenas September hanya dapat disajikan untuk tingkat nasional dan provinsi.

1. ***Per capita Average Expenditure** is the cost spent for all household members consumption during the month, whether from purchasing, giving or own production, divided by the number of household members in the household.*
2. *Socioeconomic data collection activities are carried out regularly by the BPS-Statistics Indonesia through the National Socioeconomic Survey (Susenas).*
3. *Since 2011 to 2014, Susenas data collection of household consumption/expenditures was conducted quarterly. Starting in 2015, collecting of data Susenas carry out twice a year, in March and September.*
4. *The March Susenas target sample covers 300.000 households spread out at all regency/municipality in Indonesia. Te September Susenas target sample covers 75.000 households.*
5. *The result fom Susenas data collection in March can be presented on national, provincial, and regency/municipal level estimates, while data collection in September can be disseminated only for the national and provincial levels*

## PENJELASAN TEKNIS

Tingkat ketersediaan pangan suatu daerah dapat ditinjau dari kecukupan gizi, angka kecukupan gizi yang dianjurkan pada Widyakarya Pangan dan Gizi V (1993) sekitar 2.150 kalori/kapita/hari, untuk protein sekitar 46,20 gram/kapita/hari, dan untuk lemak minimum setara 10 persen dan maksimum 25 persen dari energi.

Pengeluaran per kapita digolongkan menjadi pengeluaran makanan dan pengeluaran bukan makanan. Pada tahun 2019 pengeluaran per kapita untuk konsumsi makanan rata-rata di Kabupaten Tojo Una-Una sebesar Rp 485.452. Sedangkan pengeluaran kelompok non makanan mencapai Rp 333.886.

## TECHNICAL NOTES

*A regional food availability level can be reflected by nutrient sufficiency. The nutrient sufficiency that recommended by Fifth Food and Nutrient Workshop (1993) is around 2,150 calories/capita/day, protein is around 46,20 gram/capita/day, fat is around minimum 10 percent and maximum 25 percent of energy.*

*Per capita expenditure is classified into food and non food consumption. In 2019, the average consumption of food per capita in Tojo Una-Una Regency is 485,452 rupiahs, whereas non food group consumption per capita reached 333,886 rupiahs.*

**Tabel**  
**Table** 10.1

**Persentase Penduduk Menurut Golongan Pengeluaran Per Kapita Sebulan di Kabupaten Tojo Una-Una, 2019**  
*Percentage of Population by Expenditure Group Per Capita for a Month in Tojo Una-Una Regency, 2019*

| <b>Golongan Pengeluaran</b><br><i>Expenditure Class (Rupiahs)</i> | <b>Persentase Penduduk</b><br><i>Percentage of Population</i> |
|---|---|
| (1)   | (2)   |
| <150 000  | 0,00  |
| 150 000 - 199 999   | 0,00  |
| 200 000 - 299 999   | 0,00  |
| 300 000 - 499 999   | 17,91   |
| 500 000 - 749 999   | 29,73   |
| 750 000 - 999 999   | 20,55   |
| 1 000 000 - 1 499 999   | 20,65   |
| > 1 500 000   | 11,16   |
| <b>Tojo Una-Una</b>   | <b>100,00</b>   |

Catatan/Note: ...

Sumber/Source: BPS, Survei Sosial Ekonomi Nasional (Susenas)/BPS-Statistics Indonesia, National Socioeconomic Survey

**Tabel**  
**Table** 10.2**Rata-rata Pengeluaran dan Persentase Rata-rata  
Pengeluaran Per Kapita Sebulan Menurut Kelompok  
Makanan di Kabupaten Tojo Una-Una, 2019**  
**Average Expenditure and Percentage of Average  
Expenditure Per Capita Per Month by Food Group in Tojo  
Una-Una Regency, 2019**

| <b>Kelompok Makanan</b><br><i>Food Group</i>                          | <b>Rata-rata<br/>Pengeluaran</b><br><i>Average Expenditure</i><br><i>(rupiah)</i> | <b>Persentase Rata-rata<br/>Pengeluaran</b><br><i>Percentage of Average<br/>Expenditure</i> |
|---|---|---|
| (1)   | (2)   | (23)  |
| <b>Padi-padian/Cereals</b>  | 70 984  | 14,62   |
| <b>Umbi-umbian/Tubers</b>   | 6 443   | 1,33  |
| <b>Ikan/Udang/Cumi/Kerang</b><br><i>Fish/Prawn/Squid/Clam</i>         | 46 662  | 9,61  |
| <b>Daging/Meat</b>  | 11 140  | 2,29  |
| <b>Telur dan Susu/Eggs and Milk</b>                                   | 17 650  | 3,64  |
| <b>Sayur-sayuran/Vegetables</b>                                       | 36 015  | 7,42  |
| <b>Kacang-kacangan/Legumes</b>  | 4 815   | 0,99  |
| <b>Buah-buahan/Fruits</b>   | 32 742  | 6,74  |
| <b>Minyak dan Lemak/Oil and Fat</b>                                   | 11 384  | 2,34  |
| <b>Bahan Minuman/Benerage Stuffs</b>                                  | 17 635  | 3,63  |
| <b>Bumbu-bumbuan/Spices</b>   | 12 747  | 2,63  |
| <b>Konsumsi lainnya/Miscellaneous food<br/>items</b>                  | 6 904   | 1,42  |
| <b>Makanan dan minuman jadi</b><br><i>Prepared food and beverages</i> | 125 067   | 25,76   |
| <b>Rokok/Cigarette</b>  | 85 355  | 17,58   |
| <b>Tojo Una-Una</b>   | <b>485 542</b>  | <b>100,00</b>   |

Catatan/Note: ...

Sumber/Source: BPS, Survei Sosial Ekonomi Nasional (Susenas)/BPS-Statistics Indonesia, National Socioeconomic Survey

**Tabel**  
**Table** 10.3

**Rata-rata Pengeluaran dan Persentase Rata-rata Pengeluaran Per Kapita Sebulan Menurut Kelompok Bukan Makanan di Kabupaten Tojo Una-Una, 2019**  
**Average Expenditure and Percentage of Average Expenditure Per Capita Per Month by Non-Food Group in Tojo Una-Una Regency, 2019**

| <i>Kelompok Bukan Makanan<br/>Non-Food Group</i>                                | <i>Rata-rata Pengeluaran<br/>Average Expenditure<br/>(rupiah)</i> | <i>Persentase Rata-rata Pengeluaran<br/>Percentage of Average Expenditure</i> |
|---|---|---|
| (1)   | (2)   | (3)   |
| <i>Perumahan dan fasilitas rumah tangga/<br/>Housing and household facility</i> | 180 455   | 54,05   |
| <i>Aneka barang dan jasa/Goods and services</i>                                 | 67 273  | 20,15   |
| <i>Pakaian, alas kaki dan tutup kepala/<br/>Clothing, footwear and headgear</i> | 19 883  | 5,96  |
| <i>Barang yang tahan lama/Durable goods</i>                                     | 27 672  | 8,29  |
| <i>Pajak, pungutan dan asuransi/Taxes and insurances</i>                        | 24 453  | 7,32  |
| <i>Keperluan pesta dan upacara/Parties and ceremonies</i>                       | 14 150  | 4,24  |
| <b>Tojo Una-Una</b>   | <b>333 886</b>  | <b>100,00</b>   |

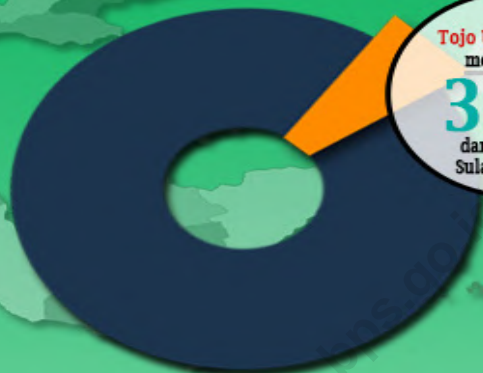
Catatan/Note: ...

Sumber/Source: BPS, Survei Sosial Ekonomi Nasional (Susenas)/BPS-Statistics Indonesia, National Socioeconomic Survey




# 11

## PDRB TOJO UNA-UNA 2019



Tojo Una-una hanya menyumbang **3,5%** dari Total PDRB Sulawesi Tengah



PDRB Tojo Una-una Bersumber dari Kategori yang lain



PDRB Tojo Una-una Bersumber dari Kategori [A] Pertanian, Kehutanan dan Perikanan

Tojo Una-Una mengalami pertumbuhan ekonomi dalam 1 tahun terakhir



**BADAN PUSAT STATISTIK  
KABUPATEN TOJO UNA-UNA**





**PENJELASAN TEKNIS**

**TECHNICAL NOTES**

1. Penghitungan statistik neraca nasional mengikuti buku petunjuk yang diterbitkan oleh Perserikatan Bangsa Bangsa (PBB) dikenal sebagai Sistem Neraca Nasional (SNN). SNN adalah rekomendasi internasional tentang bagaimana menyusun ukuran aktivitas ekonomi yang sesuai dengan standar neraca baku yang didasarkan pada prinsip-prinsip ekonomi. Rekomendasi yang dimaksud dinyatakan dalam sekumpulan konsep, definisi, klasifikasi, dan aturan neraca yang disepakati secara internasional dalam mengukur indikator tertentu seperti Produk Domestik Bruto (PDB). Salah satu bentuk adaptasi pencatatan statistik nasional adalah melakukan perubahan tahun dasar PDB Indonesia dari tahun 2000 ke 2011. Perubahan tahun dasar PDB dilakukan seiring dengan mengadopsi rekomendasi PBB yang tertuang dalam Sistem Neraca Nasional 2008 (SNA 2008).
2. Produk Domestik Bruto pada tingkat nasional serta Produk Domestik Regional Bruto (PDRB) pada tingkat regional (Kabupaten) menggambarkan kemampuan suatu wilayah untuk menciptakan nilai tambah pada suatu waktu tertentu. Untuk menyusun PDB maupun PDRB digunakan 2 pendekatan, yaitu lapangan usaha dan pengeluaran. Keduanya menyajikan komposisi data nilai tambah dirinci menurut sumber kegiatan ekonomi (lapangan usaha) dan menurut komponen penggunaannya. PDB

1. The method used to estimate national accounts statistics is based on the standard guidelines formed by United Nation known as System of National Accounts (SNA). SNA is the internationally agreed standard set of recommendations on how to compile measures of economic activity in accordance with strict accounting conventions based on economic principles. The recommendations are expressed in term of a set of concepts, definitions, classifications and accounting rules that comprise the internationally agreed standard for measuring indicators such as Gross Domestic Product (GDP). One of the improvement in the national statistical system is to rebase GDP form base year 2000 to 2011 in order to capture current economic condition. It is in line with the United Nations (UN) recommendation on 2008 SNA.
2. The basic measure of the value added arising from economic activity is known as Gross Domestic Product at the national level and Gross Regional Domestic Product (GRDP) at the regional level (provinces/regencies/municipalities). To compile these statistics, two approaches have been used, i.e. "production approach" and "expenditure approach". The first approach is to measure value added produced by various kinds of economic activities, while the second approach is to measure final uses of the

maupun PDRB dari sisi lapangan usaha merupakan penjumlahan seluruh komponen nilai tambah bruto yang mampu diciptakan oleh sektor-sektor ekonomi atas berbagai aktivitas produksinya. Sedangkan dari sisi pengeluaran menjelaskan tentang penggunaan dari nilai tambah tersebut. dilengkapi dengan jasa pelayanan makan dan minum, kegiatan hiburan dan atau fasilitas lainnya, Hotel terdiri dari hotel berbintang dan hotel non-bintang.

3. PDB menurut lapangan usaha mengalami perubahan klasifikasi dari 9 lapangan usaha menjadi 17 lapangan usaha. PDB menurut lapangan usaha dirinci menurut total nilai tambah dari seluruh sektor ekonomi yang mencakup lapangan usaha Pertanian, Kehutanan, dan Perikanan; Pertambangan dan Penggalian; Industri Pengolahan; Pengadaan Listrik dan Gas; Pengadaan Air, Pengelolaan Sampah, Limbah dan Daur Ulang; Konstruksi; Perdagangan Besar dan Eceran, Reparasi Mobil dan Sepeda Motor; Transportasi dan Pergudangan; Penyediaan Akomodasi dan Makan Minum; Informasi dan Komunikasi; Jasa Keuangan dan Asuransi; Real Estat; Jasa Perusahaan; Administrasi Pemerintahan, Pertahanan dan Jaminan Sosial Wajib; Jasa Pendidikan; Jasa Kesehatan dan Kegiatan Sosial; dan Jasa lainnya.
4. PDB menurut pengeluaran mengalami perubahan klasifikasi dimana pengeluaran konsumsi Lembaga Non Profit yang Melayani Rumah Tangga (LNPR) yang sebelumnya country's output. In other words, GDP/GRDP is the sum of total value added produced by all economic industries (activities) and the way of using it.
3. GDP by industry classification changes from 9 sectors to 17 industries. GDP by industry is classified by types of economic activities such as Agriculture, Forestry and Fishing; Mining and Quarrying; Manufacturing; Electricity and Gas; Water supply, Sewerage, Waste Management and Remediation Activities; Construction; Wholesale and Retail Trade; Repair of Motor Vehicles and Motorcycles; Transportation and Storage; Accommodation and Food Service Activities; Information and Communication; Financial and Insurance Activities; Real Estate Activities; Business Activities; Public Administration; Defence and Compulsory Social Security; Education; Human Health and Social Work Activities; and Other Services Activities.
4. GDP by expenditure classification changes where consumption expenditure Non-profit Institutions Serving Households (NPISH) previously included as part of household

termasuk bagian dari pengeluaran konsumsi rumah tangga menjadi komponen terpisah. Sehingga klasifikasi PDB menurut pengeluaran dirinci menjadi 7 komponen yaitu komponen pengeluaran konsumsi rumah tangga, pengeluaran konsumsi LNPR, pengeluaran konsumsi pemerintah, pembentukan modal tetap bruto, perubahan inventori, ekspor barang dan jasa, dan impor barang dan jasa.

5. Pengeluaran konsumsi rumah tangga mencakup berbagai pengeluaran konsumsi akhir rumah tangga atas barang dan jasa untuk memenuhi kebutuhan individu ataupun kelompok secara langsung. Pengeluaran rumah tangga di sini mencakup makanan dan minuman selain restoran; pakaian, alas kaki dan jasa perawatannya; perumahan dan perlengkapan rumah tangga; kesehatan dan pendidikan; transportasi dan komunikasi; restoran dan hotel serta lainnya.
6. Pengeluaran Konsumsi Pemerintah terdiri dari Pengeluaran Konsumsi Individu dan Pengeluaran Konsumsi Kolektif. Barang dan jasa individu merupakan barang dan jasa privat, dimana ciri-ciri barang privat adalah
  - a) Scarcity, yaitu ada kelangkaan/keterbatasan dalam jumlah;
  - b) Excludable consumption, yaitu konsumsi suatu barang dapat dibatasi hanya pada mereka yang memenuhi persyaratan tertentu (biasanya harga);
  - c) Rivalrous competition, yaitu konsumsi oleh satu konsumen akan mengurangi atau menghilangkan kesempatan pihak lain untuk consumption expenditure is taken out into separate component. So that, GDP by type of expenditures is classified into: household consumption expenditure, NPISH consumption expenditure, government consumption expenditure, gross fixed capital formation, changes in inventories, exports of goods and services, and imports of goods and services.
5. Household consumption expenditures consist of expenditures incurred by households, which are used for both individual or collective needs. Household consumptions are classified into food and beverages other than restaurants; clothing, footwear, and related maintenance services; housing and household equipment; health and education; transport and communication; restaurants and hotels; and others.
6. Government consumption expenditure consists of Individual Consumption Expenditure and Collective Consumption Expenditure. Individual goods and services are private goods and services, which the characteristics of private goods is
  - a) Scarcity, that there is a scarcity/limited in number;
  - b) Excludable consumption, the consumption of goods can be limited only to those who meet certain requirements (usually the price);
  - c) Rivalrous competition, ie consumption by the consumer will reduce or eliminate the chance of another party to do so. Examples of goods and

melakukan hal serupa. Contoh barang dan jasa yang dihasilkan pemerintah dan tergolong sebagai barang dan jasa individu adalah jasa pelayanan kesehatan pemerintah di rumah sakit/puskesmas dan jasa pendidikan di sekolah/universitas negeri. Sedangkan barang dan jasa kolektif ekuivalen dengan barang publik yang memiliki ciri a) Non rivalry, yaitu penggunaan satu konsumen terhadap suatu barang tidak mengurangi kesempatan konsumen lain untuk juga mengkonsumsi barang tersebut; b) Non excludable, yaitu apabila suatu barang publik tersedia, maka tidak ada yang dapat menghalangi siapapun untuk memperoleh manfaat dari barang tersebut atau dengan kata lain setiap orang memiliki akses ke barang tersebut. Contoh barang dan jasa yang dihasilkan pemerintah dan tergolong sebagai barang dan jasa kolektif adalah jasa pertahanan yang dilakukan TNI dan keamanan yang dilakukan kepolisian.

7. Pembentukan Modal Tetap Bruto (PMTB) mencakup pengadaan, pembuatan, dan pembelian barang modal. Barang modal dimaksud adalah barang-barang yang digunakan untuk proses produksi, tahan lama atau yang mempunyai umur pemakaian lebih dari satu tahun seperti bangunan, mesin-mesin dan alat angkutan. Termasuk pula di sini perbaikan besar (berat) yang sifatnya memperpanjang umur atau mengubah bentuk atau kapasitas barang modal tersebut. Pengeluaran barang modal untuk keperluan militer juga dicakup sebagai PMTB. Klasifikasi

services produced by government and classified as goods and services of individuals is the government health services in hospitals/health centers and education services in schools/universities. Collective goods and services equivalent to public goods characterized by a) Non-rivalry, namely the use of a consumer for an item does not reduce the chance of another consumer to also consume goods; b) Non-excludable, i.e. when a public good available, then nothing can hinder anyone to benefit from the goods or in other words everyone has access to the goods. Examples of goods and services produced by government and classified as collective goods and services is carried military defense services and the police's security.

7. Gross Fixed Capital Formation (GFCF) includes procurement, manufacture, and the purchase of capital goods. Capital goods are goods which are used for the production process, durable or have a service life of more than one year such as buildings, machinery, and transportation equipment. Including here: huge improvement that are to extend the life or changing the shape or the capacity of the capital goods. Capital expenditures for military purposes are also covered as GFCF. GFCF component are classified into six sub-components: Construction; Machinery and

komponen PMTB dibagi menjadi 6 sub komponen yaitu Konstruksi; Mesin dan Peralatan; Kendaraan; Peralatan Lainnya; Cultivated Biological Resources (CBR) dan Produk Kekayaan Intelektual.

8. Ekspor barang dan jasa merupakan transaksi perdagangan barang dan jasa dari penduduk (residen) ke bukan penduduk (nonresiden). Impor barang dan jasa adalah transaksi perdagangan dari bukan penduduk ke penduduk. Ekspor atau impor barang terjadi pada saat terjadi perubahan hak kepemilikan barang antara penduduk dengan bukan penduduk (dengan atau tanpa perpindahan fisik barang tersebut). Pada PDB dengan tahun dasar 2011, ekspor dan impor barang dirinci menjadi nonmigas dan migas.
  9. Produk Domestik Bruto maupun agregat turunannya disajikan dalam 2 (dua) versi penilaian, yaitu atas dasar "harga berlaku" dan atas dasar "harga konstan". Disebut sebagai harga berlaku karena seluruh agregat dinilai dengan menggunakan harga pada tahun berjalan, sedangkan harga konstan penilaiannya didasarkan kepada harga satu tahun dasar tertentu, dalam publikasi ini digunakan harga tahun 2011.
  10. Laju pertumbuhan Produk Domestik Bruto diperoleh dari perhitungan PDB atas dasar harga konstan. Diperoleh dengan cara mengurangi nilai PDB pada tahun ke-n terhadap nilai pada tahun ke n-1 (tahun sebelumnya), dibagi dengan nilai pada tahun ke n-1, dikalikan dengan 100 persen. Laju
- Equipment; vehicle; Other equipment; Cultivated Biological Resources (CBR) and Intellectual Property Product.
8. Exports of goods and services consist of transactions of goods and services from residents to non-residents. Imports of goods and services consist of transaction of goods and services from non-residents to residents. Exports and imports of goods occur when there are changes in ownership of goods between residents and non-residents (with or without physical movements of goods across frontiers). On the GDP at 2011 basic year, exports and imports of goods specified into non oil and gas and oil and gas.
  9. GDP and its aggregations are presented in two forms: at current market prices and at constant base year market prices. In presenting current market prices, all aggregates are valued at current market prices, while base year constant market prices are shown by valuing all aggregates at fixed base year prices. Year of 2011 is used as the base year in this publication.
  - 10.rowth rate of Gross Domestic Product is derived from GDP at constant market prices. It is obtained by subtracting the value of GDP year n with the value of GDP year n-1, divided by the value of GDP year n-1 then multiplied by 100 percent. The growth rate of GDP explains the income growth during the

pertumbuhan

given period.

<https://tojounakab.bps.go.id>

**ULASAN**

**DESCRIPTION**

Produk Domestik Regional Bruto merupakan salah satu indikator perekonomian yang dapat digunakan sebagai bahan penentuan kebijakan pembangunan khususnya dalam bidang perekonomian dan bahan evaluasi pembangunan ekonomi regional.

Pertumbuhan ekonomi secara nasional maupun regional mengalami perubahan akibat berbagai perubahan skala ekonomi, teknologi, dan SDM dalam memproduksi barang dan jasa. PDRB Kabupaten Tojo Una-Una didasarkan atas harga berlaku dan harga konstan tahun 2010.

PDRB atas dasar harga berlaku Tojo Una-Una pada tahun 2019 sebesar 5.712.944,03 juta rupiah. Sedangkan PDRB atas dasar harga konstan (harga tahun 2010) sebesar 3.924.078,16 juta rupiah. Tahun 2019 ekonomi Tojo Una-Una tumbuh 5,70 persen.

Struktur ekonomi ditunjukkan oleh distribusi persentase PDRB. Secara umum, ekonomi Kabupaten Tojo Una-Una masih didominasi oleh sektor pertanian. Pada tahun 2019 sektor ini mempunyai peranan terbesar terhadap penciptaan PDRB Kabupaten Tojo Una-Una dengan besar sumbangan terhadap PDRB sebesar 38,25 persen.

*Gross Domestic Regional Product is one indicator among several economic indicators used as a substance in decision making process, as well as an evaluation material in regional economic control.*

*Economic growth as well as nation and regional experienced change is due to the varied change of economic scale, technology, and human resource in producing goods and service. GDP of Tojo Una-Una Regency based on current prices and constant prices of year 2010.*

*Gross Domestic Regional Product (GDP) Tojo Una-Una at current prices in 2017 amounted to 5,712,944.03 million rupiah. While the GDP at constant prices (prices of 2010) amounted to 3,924,078.16 million rupiah. Tojo Una-Una economy at 2019 grew 5.70 percent.*

*The percentage of GDP reflects economic structure. The general economic in Tojo Una-Una Regency still powerfull with agriculture sector. In 2019, this sector are the main sector configure GDP Tojo Una-Una Regency with share of the GDP was 38.25 percent.*





**Tabel**  
**Table** 11.1

**Produk Domestik Regional Bruto Atas Dasar Harga Berlaku Menurut Lapangan Usaha (juta rupiah), (2015)–(2019)**  
**Gross Regional Domestic Product at Current Market Prices by Industry (million rupiahs), (2015)–(2019)**

| Lapangan Usaha/Industry |  | 2015                |
|-------------------------|--|---------------------|
|                         | (1)  | (2)                 |
| A                       | Pertanian, Kehutanan, dan Perikanan/ <i>Agriculture, Forestry, and Fishing</i>   | 1 721 231,51        |
| B                       | Pertambangan dan Penggalian/ <i>Mining and Quarrying</i>   | 68 003,08           |
| C                       | Industri Pengolahan/ <i>Manufacturing</i>  | 342 737,12          |
| D                       | Pengadaan Listrik dan Gas/ <i>Electricity and Gas</i>  | 1 169,75            |
| E                       | Pengadaan Air; Pengelolaan Sampah, Limbah, dan Daur Ulang/ <i>Water Supply; Sewerage, Waste Management, and Remediation Activities</i>     | 6 603,47            |
| F                       | Konstruksi/ <i>Construction</i>  | 363 124,63          |
| G                       | Perdagangan Besar dan Eceran; Reparasi Mobil dan Sepeda Motor/ <i>Wholesale and Retail Trade; Repair of Motor Vehicles and Motorcycles</i> | 333 528,88          |
| H                       | Transportasi dan Pergudangan/ <i>Transportation and Storage</i>  | 119 915,94          |
| I                       | Penyediaan Akomodasi dan Makan Minum/ <i>Accommodation and Food Service Activities</i>   | 30 111,07           |
| J                       | Informasi dan Komunikasi/ <i>Information and Communication</i>   | 190 954,85          |
| K                       | Jasa Keuangan dan Asuransi/ <i>Financial and Insurance Activities</i>  | 59 738,84           |
| L                       | Real Estat/ <i>Real Estate Activities</i>  | 186 134,34          |
| M,N                     | Jasa Perusahaan/ <i>Business Activities</i>  | 1 408,86            |
| O                       | Administrasi Pemerintahan, Pertahanan, dan Jaminan Sosial Wajib/ <i>Public Administration and Defence; Compulsory Social Security</i>      | 338 149,74          |
| P                       | Jasa Pendidikan/ <i>Education</i>  | 290 828,02          |
| Q                       | Jasa Kesehatan dan Kegiatan Sosial/ <i>Human Health and Social Work Activities</i>   | 136 914,96          |
| R,S,T,U                 | Jasa Lainnya/ <i>Other Services Activities</i>   | 51 353,53           |
| <b>A</b>                | <b>Nilai Tambah Bruto Atas Harga Dasar/<i>Gross Value Added At Basic Price</i></b>   |                     |
| <b>B</b>                | <b>Pajak Dikurang Subsidi Atas Produk/<i>Taxes Less Subsidies on Products</i></b>  |                     |
| <b>C</b>                | <b>Produk Domestik Bruto/<i>Gross Domestic Product</i></b>   | <b>4 241 908,58</b> |

Lanjutan Tabel/Continued Table 11.1

| Lapangan Usaha/Industry |  | 2016                |
|-------------------------|--|---------------------|
|                         | (1)  | (3)                 |
| A                       | Pertanian, Kehutanan, dan Perikanan/ <i>Agriculture, Forestry, and Fishing</i>   | 1 831 738,93        |
| B                       | Pertambangan dan Penggalian/ <i>Mining and Quarrying</i>   | 73 637,29           |
| C                       | Industri Pengolahan/ <i>Manufacturing</i>  | 395 456,55          |
| D                       | Pengadaan Listrik dan Gas/ <i>Electricity and Gas</i>  | 1 260,24            |
| E                       | Pengadaan Air; Pengelolaan Sampah, Limbah, dan Daur Ulang/ <i>Water Supply; Sewerage, Waste Management, and Remediation Activities</i>     | 7 593,99            |
| F                       | Konstruksi/ <i>Construction</i>  | 396 395             |
| G                       | Perdagangan Besar dan Eceran; Reparasi Mobil dan Sepeda Motor/ <i>Wholesale and Retail Trade; Repair of Motor Vehicles and Motorcycles</i> | 359 456             |
| H                       | Transportasi dan Pergudangan/ <i>Transportation and Storage</i>  | 131 142,03          |
| I                       | Penyediaan Akomodasi dan Makan Minum/ <i>Accommodation and Food Service Activities</i>   | 33 334,87           |
| J                       | Informasi dan Komunikasi/ <i>Information and Communication</i>   | 206 028,38          |
| K                       | Jasa Keuangan dan Asuransi/ <i>Financial and Insurance Activities</i>  | 72 477,36           |
| L                       | Real Estat/ <i>Real Estate Activities</i>  | 201 705,78          |
| M,N                     | Jasa Perusahaan/ <i>Business Activities</i>  | 1 596,32            |
| O                       | Administrasi Pemerintahan, Pertahanan, dan Jaminan Sosial Wajib/ <i>Public Administration and Defence; Compulsory Social Security</i>      | 371 317,51          |
| P                       | Jasa Pendidikan/ <i>Education</i>  | 309 874,52          |
| Q                       | Jasa Kesehatan dan Kegiatan Sosial/ <i>Human Health and Social Work Activities</i>   | 147 609,14          |
| R,S,T,U                 | Jasa Lainnya/ <i>Other Services Activities</i>   | 54 599,46           |
| <b>A</b>                | <b>Nilai Tambah Bruto Atas Harga Dasar/<i>Gross Value Added At Basic Price</i></b>   |                     |
| <b>B</b>                | <b>Pajak Dikurang Subsidi Atas Produk/<i>Taxes Less Subsidies on Products</i></b>  |                     |
| <b>C</b>                | <b>Produk Domestik Bruto/<i>Gross Domestic Product</i></b>   | <b>4 595 223,56</b> |

Lanjutan Tabel/*Continued Table* 11.1

| Lapangan Usaha/ <i>Industry</i> |  | 2017                |
|---------------------------------|--|---------------------|
|                                 | (1)  | (4)                 |
| A                               | Pertanian, Kehutanan, dan Perikanan/ <i>Agriculture, Forestry, and Fishing</i>   | 1 982 329,37        |
| B                               | Pertambangan dan Penggalian/ <i>Mining and Quarrying</i>   | 83 322,66           |
| C                               | Industri Pengolahan/ <i>Manufacturing</i>  | 419 634,72          |
| D                               | Pengadaan Listrik dan Gas/ <i>Electricity and Gas</i>  | 1 560,26            |
| E                               | Pengadaan Air; Pengelolaan Sampah, Limbah, dan Daur Ulang/ <i>Water Supply; Sewerage, Waste Management, and Remediation Activities</i>     | 8 525,25            |
| F                               | Konstruksi/ <i>Construction</i>  | 406 489,22          |
| G                               | Perdagangan Besar dan Eceran; Reparasi Mobil dan Sepeda Motor/ <i>Wholesale and Retail Trade; Repair of Motor Vehicles and Motorcycles</i> | 397 537,98          |
| H                               | Transportasi dan Pergudangan/ <i>Transportation and Storage</i>  | 141 851,60          |
| I                               | Penyediaan Akomodasi dan Makan Minum/ <i>Accommodation and Food Service Activities</i>   | 37 450,55           |
| J                               | Informasi dan Komunikasi/ <i>Information and Communication</i>   | 226 495,35          |
| K                               | Jasa Keuangan dan Asuransi/ <i>Financial and Insurance Activities</i>  | 80 998,68           |
| L                               | Real Estat/ <i>Real Estate Activities</i>  | 214 078,71          |
| M,N                             | Jasa Perusahaan/ <i>Business Activities</i>  | 1 720,48            |
| O                               | Administrasi Pemerintahan, Pertahanan, dan Jaminan Sosial Wajib/ <i>Public Administration and Defence; Compulsory Social Security</i>      | 422 996,20          |
| P                               | Jasa Pendidikan/ <i>Education</i>  | 338 523,34          |
| Q                               | Jasa Kesehatan dan Kegiatan Sosial/ <i>Human Health and Social Work Activities</i>   | 164 459             |
| R,S,T,U                         | Jasa Lainnya/ <i>Other Services Activities</i>   | 61 841,83           |
| <b>A</b>                        | <b>Nilai Tambah Bruto Atas Harga Dasar/<i>Gross Value Added At Basic Price</i></b>   |                     |
| <b>B</b>                        | <b>Pajak Dikurang Subsidi Atas Produk/<i>Taxes Less Subsidies on Products</i></b>  |                     |
| <b>C</b>                        | <b>Produk Domestik Bruto/<i>Gross Domestic Product</i></b>   | <b>4 989 815,19</b> |

Lanjutan Tabel/Continued Table 11.1

| Lapangan Usaha/Industry |  | 2018                |
|-------------------------|--|---------------------|
|                         | (1)  | (5)                 |
| A                       | Pertanian, Kehutanan, dan Perikanan/ <i>Agriculture, Forestry, and Fishing</i>   | 2 048 514,79        |
| B                       | Pertambangan dan Penggalian/ <i>Mining and Quarrying</i>   | 93 921,38           |
| C                       | Industri Pengolahan/ <i>Manufacturing</i>  | 440 536,95          |
| D                       | Pengadaan Listrik dan Gas/ <i>Electricity and Gas</i>  | 1 796,53            |
| E                       | Pengadaan Air; Pengelolaan Sampah, Limbah, dan Daur Ulang/ <i>Water Supply; Sewerage, Waste Management, and Remediation Activities</i>     | 9 547,39            |
| F                       | Konstruksi/ <i>Construction</i>  | 437 699,87          |
| G                       | Perdagangan Besar dan Eceran; Reparasi Mobil dan Sepeda Motor/ <i>Wholesale and Retail Trade; Repair of Motor Vehicles and Motorcycles</i> | 425 789,27          |
| H                       | Transportasi dan Pergudangan/ <i>Transportation and Storage</i>  | 149 707,48          |
| I                       | Penyediaan Akomodasi dan Makan Minum/ <i>Accommodation and Food Service Activities</i>   | 41 267,83           |
| J                       | Informasi dan Komunikasi/ <i>Information and Communication</i>   | 251 190,31          |
| K                       | Jasa Keuangan dan Asuransi/ <i>Financial and Insurance Activities</i>  | 90 307,70           |
| L                       | Real Estat/ <i>Real Estate Activities</i>  | 229 280,98          |
| M,N                     | Jasa Perusahaan/ <i>Business Activities</i>  | 1 856,37            |
| O                       | Administrasi Pemerintahan, Pertahanan, dan Jaminan Sosial Wajib/ <i>Public Administration and Defence; Compulsory Social Security</i>      | 461 115,40          |
| P                       | Jasa Pendidikan/ <i>Education</i>  | 365 384,11          |
| Q                       | Jasa Kesehatan dan Kegiatan Sosial/ <i>Human Health and Social Work Activities</i>   | 187 173,74          |
| R,S,T,U                 | Jasa Lainnya/ <i>Other Services Activities</i>   | 68 838,11           |
| <b>A</b>                | <b>Nilai Tambah Bruto Atas Harga Dasar/Gross Value Added At Basic Price</b>  |                     |
| <b>B</b>                | <b>Pajak Dikurang Subsidi Atas Produk/Taxes Less Subsidies on Products</b>   |                     |
| <b>C</b>                | <b>Produk Domestik Bruto/Gross Domestic Product</b>  | <b>5 303 837,22</b> |

Lanjutan Tabel/*Continued Table* 11.1

| Lapangan Usaha/ <i>Industry</i> |  | 2019                |
|---------------------------------|--|---------------------|
|                                 | (1)  | (6)                 |
| A                               | Pertanian, Kehutanan, dan Perikanan/ <i>Agriculture, Forestry, and Fishing</i>   | 2 185 407,32        |
| B                               | Pertambangan dan Penggalian/ <i>Mining and Quarrying</i>   | 107 442,99          |
| C                               | Industri Pengolahan/ <i>Manufacturing</i>  | 464 214,44          |
| D                               | Pengadaan Listrik dan Gas/ <i>Electricity and Gas</i>  | 2 036,48            |
| E                               | Pengadaan Air; Pengelolaan Sampah, Limbah, dan Daur Ulang/ <i>Water Supply; Sewerage, Waste Management, and Remediation Activities</i>     | 9 750,93            |
| F                               | Konstruksi/ <i>Construction</i>  | 458 996,39          |
| G                               | Perdagangan Besar dan Eceran; Reparasi Mobil dan Sepeda Motor/ <i>Wholesale and Retail Trade; Repair of Motor Vehicles and Motorcycles</i> | 466 534,81          |
| H                               | Transportasi dan Pergudangan/ <i>Transportation and Storage</i>  | 164 012,23          |
| I                               | Penyediaan Akomodasi dan Makan Minum/ <i>Accommodation and Food Service Activities</i>   | 41 154,42           |
| J                               | Informasi dan Komunikasi/ <i>Information and Communication</i>   | 281 049,87          |
| K                               | Jasa Keuangan dan Asuransi/ <i>Financial and Insurance Activities</i>  | 94 757,91           |
| L                               | Real Estat/ <i>Real Estate Activities</i>  | 247 438,29          |
| M,N                             | Jasa Perusahaan/ <i>Business Activities</i>  | 1 965,14            |
| O                               | Administrasi Pemerintahan, Pertahanan, dan Jaminan Sosial Wajib/ <i>Public Administration and Defence; Compulsory Social Security</i>      | 506 826,61          |
| P                               | Jasa Pendidikan/ <i>Education</i>  | 393 639,01          |
| Q                               | Jasa Kesehatan dan Kegiatan Sosial/ <i>Human Health and Social Work Activities</i>   | 212 626,64          |
| R,S,T,U                         | Jasa Lainnya/ <i>Other Services Activities</i>   | 75 090,55           |
| <b>A</b>                        | <b>Nilai Tambah Bruto Atas Harga Dasar/<i>Gross Value Added At Basic Price</i></b>   |                     |
| <b>B</b>                        | <b>Pajak Dikurang Subsidi Atas Produk/<i>Taxes Less Subsidies on Products</i></b>  |                     |
| <b>C</b>                        | <b>Produk Domestik Bruto/<i>Gross Domestic Product</i></b>   | <b>5 712 944,03</b> |

Catatan/*Note*: ...

Sumber/*Source*: Badan Pusat Statistik Kabupaten Tojo Una-Una/*BPS-Statistics of Tojo Una-Una Regency*

**Tabel**  
**Table** 11.2

**Produk Domestik Regional Bruto Atas Dasar Harga Konstan 2010 Menurut Lapangan Usaha (juta rupiah), (2015)–(2019)**  
**Gross Regional Domestic Product at 2010 Constant Market Prices by Industry (million rupiahs), (2015)–(2019)**

| Lapangan Usaha/Industry |  | 2015                |
|-------------------------|--|---------------------|
| (1)                     |  | (2)                 |
| A                       | Pertanian, Kehutanan, dan Perikanan/ <i>Agriculture, Forestry, and Fishing</i>   | 1 239 218,29        |
| B                       | Pertambangan dan Penggalian/ <i>Mining and Quarrying</i>   | 53 507,74           |
| C                       | Industri Pengolahan/ <i>Manufacturing</i>  | 284 412,54          |
| D                       | Pengadaan Listrik dan Gas/ <i>Electricity and Gas</i>  | 1 489               |
| E                       | Pengadaan Air; Pengelolaan Sampah, Limbah, dan Daur Ulang/ <i>Water Supply; Sewerage, Waste Management, and Remediation Activities</i>     | 5 117,59            |
| F                       | Konstruksi/ <i>Construction</i>  | 287 771,79          |
| G                       | Perdagangan Besar dan Eceran; Reparasi Mobil dan Sepeda Motor/ <i>Wholesale and Retail Trade; Repair of Motor Vehicles and Motorcycles</i> | 289 792,11          |
| H                       | Transportasi dan Pergudangan/ <i>Transportation and Storage</i>  | 98 086,56           |
| I                       | Penyediaan Akomodasi dan Makan Minum/ <i>Accommodation and Food Service Activities</i>   | 22 767,07           |
| J                       | Informasi dan Komunikasi/ <i>Information and Communication</i>   | 168 326,26          |
| K                       | Jasa Keuangan dan Asuransi/ <i>Financial and Insurance Activities</i>  | 43 032,76           |
| L                       | Real Estat/ <i>Real Estate Activities</i>  | 143 414,34          |
| M,N                     | Jasa Perusahaan/ <i>Business Activities</i>  | 1 351,79            |
| O                       | Administrasi Pemerintahan, Pertahanan, dan Jaminan Sosial Wajib/ <i>Public Administration and Defence; Compulsory Social Security</i>      | 231 431,55          |
| P                       | Jasa Pendidikan/ <i>Education</i>  | 204 337,61          |
| Q                       | Jasa Kesehatan dan Kegiatan Sosial/ <i>Human Health and Social Work Activities</i>   | 91 696,52           |
| R,S,T,U                 | Jasa Lainnya/ <i>Other Services Activities</i>   | 40 795,90           |
| <b>A</b>                | <b>Nilai Tambah Bruto Atas Harga Dasar/<i>Gross Value Added At Basic Price</i></b>   |                     |
| <b>B</b>                | <b>Pajak Dikurang Subsidi Atas Produk/<i>Taxes Less Subsidies on Products</i></b>  |                     |
| <b>C</b>                | <b>Produk Domestik Bruto/<i>Gross Domestic Product</i></b>   | <b>3 215 549,41</b> |

Lanjutan Tabel/*Continued Table* 11.2

| <b>Lapangan Usaha/Industry</b> |  | <b>2016</b>         |
|--------------------------------|--|---------------------|
|                                | (1)  | (3)                 |
| A                              | Pertanian, Kehutanan, dan Perikanan/ <i>Agriculture, Forestry, and Fishing</i>   | 1 284 784,92        |
| B                              | Pertambangan dan Penggalian/ <i>Mining and Quarrying</i>   | 57 233,20           |
| C                              | Industri Pengolahan/ <i>Manufacturing</i>  | 310 122,35          |
| D                              | Pengadaan Listrik dan Gas/ <i>Electricity and Gas</i>  | 1 553,42            |
| E                              | Pengadaan Air; Pengelolaan Sampah, Limbah, dan Daur Ulang/ <i>Water Supply; Sewerage, Waste Management, and Remediation Activities</i>     | 5 535,23            |
| F                              | Konstruksi/ <i>Construction</i>  | 297 476,79          |
| G                              | Perdagangan Besar dan Eceran; Reparasi Mobil dan Sepeda Motor/ <i>Wholesale and Retail Trade; Repair of Motor Vehicles and Motorcycles</i> | 318 945,35          |
| H                              | Transportasi dan Pergudangan/ <i>Transportation and Storage</i>  | 105 091,95          |
| I                              | Penyediaan Akomodasi dan Makan Minum/ <i>Accommodation and Food Service Activities</i>   | 24 176,20           |
| J                              | Informasi dan Komunikasi/ <i>Information and Communication</i>   | 181 580,75          |
| K                              | Jasa Keuangan dan Asuransi/ <i>Financial and Insurance Activities</i>  | 50 405,80           |
| L                              | Real Estat/ <i>Real Estate Activities</i>  | 149 212,52          |
| M,N                            | Jasa Perusahaan/ <i>Business Activities</i>  | 1 454,90            |
| O                              | Administrasi Pemerintahan, Pertahanan, dan Jaminan Sosial Wajib/ <i>Public Administration and Defence; Compulsory Social Security</i>      | 246 340,31          |
| P                              | Jasa Pendidikan/ <i>Education</i>  | 210 486,42          |
| Q                              | Jasa Kesehatan dan Kegiatan Sosial/ <i>Human Health and Social Work Activities</i>   | 95 611,97           |
| R,S,T,U                        | Jasa Lainnya/ <i>Other Services Activities</i>   | 41 556,87           |
| <b>A</b>                       | <b>Nilai Tambah Bruto Atas Harga Dasar/<i>Gross Value Added At Basic Price</i></b>   |                     |
| <b>B</b>                       | <b>Pajak Dikurang Subsidi Atas Produk/<i>Taxes Less Subsidies on Products</i></b>  |                     |
| <b>C</b>                       | <b>Produk Domestik Bruto/<i>Gross Domestic Product</i></b>   | <b>3 381 569,55</b> |



Lanjutan Tabel/*Continued Table* 11.2

| <b>Lapangan Usaha/Industry</b> |  | <b>2017</b>         |
|--------------------------------|--|---------------------|
|                                | (1)  | (4)                 |
| A                              | Pertanian, Kehutanan, dan Perikanan/ <i>Agriculture, Forestry, and Fishing</i>   | 1 359 855,52        |
| B                              | Pertambangan dan Penggalian/ <i>Mining and Quarrying</i>   | 63 420,02           |
| C                              | Industri Pengolahan/ <i>Manufacturing</i>  | 322 412,79          |
| D                              | Pengadaan Listrik dan Gas/ <i>Electricity and Gas</i>  | 1 675,99            |
| E                              | Pengadaan Air; Pengelolaan Sampah, Limbah, dan Daur Ulang/ <i>Water Supply; Sewerage, Waste Management, and Remediation Activities</i>     | 6 061,79            |
| F                              | Konstruksi/ <i>Construction</i>  | 298 476,79          |
| G                              | Perdagangan Besar dan Eceran; Reparasi Mobil dan Sepeda Motor/ <i>Wholesale and Retail Trade; Repair of Motor Vehicles and Motorcycles</i> | 333 211,09          |
| H                              | Transportasi dan Pergudangan/ <i>Transportation and Storage</i>  | 113 283,76          |
| I                              | Penyediaan Akomodasi dan Makan Minum/ <i>Accommodation and Food Service Activities</i>   | 26 356,86           |
| J                              | Informasi dan Komunikasi/ <i>Information and Communication</i>   | 195 234,04          |
| K                              | Jasa Keuangan dan Asuransi/ <i>Financial and Insurance Activities</i>  | 54 517,59           |
| L                              | Real Estat/ <i>Real Estate Activities</i>  | 156 231,16          |
| M,N                            | Jasa Perusahaan/ <i>Business Activities</i>  | 1 537,06            |
| O                              | Administrasi Pemerintahan, Pertahanan, dan Jaminan Sosial Wajib/ <i>Public Administration and Defence; Compulsory Social Security</i>      | 270 076,31          |
| P                              | Jasa Pendidikan/ <i>Education</i>  | 222 061,55          |
| Q                              | Jasa Kesehatan dan Kegiatan Sosial/ <i>Human Health and Social Work Activities</i>   | 102 991,04          |
| R,S,T,U                        | Jasa Lainnya/ <i>Other Services Activities</i>   | 44 349,61           |
| <b>A</b>                       | <b>Nilai Tambah Bruto Atas Harga Dasar/<i>Gross Value Added At Basic Price</i></b>   |                     |
| <b>B</b>                       | <b>Pajak Dikurang Subsidi Atas Produk/<i>Taxes Less Subsidies on Products</i></b>  |                     |
| <b>C</b>                       | <b>Produk Domestik Bruto/<i>Gross Domestic Product</i></b>   | <b>3 571 752,96</b> |

Lanjutan Tabel/*Continued Table* 11.2

| Lapangan Usaha/ <i>Industry</i> |  | 2018                |
|---------------------------------|--|---------------------|
|                                 | (1)  | (5)                 |
| A                               | Pertanian, Kehutanan, dan Perikanan/ <i>Agriculture, Forestry, and Fishing</i>   | 1 379 702,68        |
| B                               | Pertambangan dan Penggalian/ <i>Mining and Quarrying</i>   | 39 430,42           |
| C                               | Industri Pengolahan/ <i>Manufacturing</i>  | 333 695,15          |
| D                               | Pengadaan Listrik dan Gas/ <i>Electricity and Gas</i>  | 1 812,39            |
| E                               | Pengadaan Air; Pengelolaan Sampah, Limbah, dan Daur Ulang/ <i>Water Supply; Sewerage, Waste Management, and Remediation Activities</i>     | 6 492,60            |
| F                               | Konstruksi/ <i>Construction</i>  | 308 841,35          |
| G                               | Perdagangan Besar dan Eceran; Reparasi Mobil dan Sepeda Motor/ <i>Wholesale and Retail Trade; Repair of Motor Vehicles and Motorcycles</i> | 344 544,67          |
| H                               | Transportasi dan Pergudangan/ <i>Transportation and Storage</i>  | 118 055,84          |
| I                               | Penyediaan Akomodasi dan Makan Minum/ <i>Accommodation and Food Service Activities</i>   | 29 022,46           |
| J                               | Informasi dan Komunikasi/ <i>Information and Communication</i>   | 215 162,52          |
| K                               | Jasa Keuangan dan Asuransi/ <i>Financial and Insurance Activities</i>  | 58 837,74           |
| L                               | Real Estat/ <i>Real Estate Activities</i>  | 162 529,09          |
| M,N                             | Jasa Perusahaan/ <i>Business Activities</i>  | 1 623,86            |
| O                               | Administrasi Pemerintahan, Pertahanan, dan Jaminan Sosial Wajib/ <i>Public Administration and Defence; Compulsory Social Security</i>      | 285 146,57          |
| P                               | Jasa Pendidikan/ <i>Education</i>  | 236 681,45          |
| Q                               | Jasa Kesehatan dan Kegiatan Sosial/ <i>Human Health and Social Work Activities</i>   | 113 550,05          |
| R,S,T,U                         | Jasa Lainnya/ <i>Other Services Activities</i>   | 47 329,91           |
| <b>A</b>                        | <b>Nilai Tambah Bruto Atas Harga Dasar/<i>Gross Value Added At Basic Price</i></b>   |                     |
| <b>B</b>                        | <b>Pajak Dikurang Subsidi Atas Produk/<i>Taxes Less Subsidies on Products</i></b>  |                     |
| <b>C</b>                        | <b>Produk Domestik Bruto/<i>Gross Domestic Product</i></b>   | <b>3 712 458,75</b> |

Lanjutan Tabel/*Continued Table* 11.2

| Lapangan Usaha/ <i>Industry</i> |  | 2019                |
|---------------------------------|--|---------------------|
|                                 | (1)  | (6)                 |
| A                               | Pertanian, Kehutanan, dan Perikanan/ <i>Agriculture, Forestry, and Fishing</i>   | 1 457 119,27        |
| B                               | Pertambangan dan Penggalian/ <i>Mining and Quarrying</i>   | 77 875,53           |
| C                               | Industri Pengolahan/ <i>Manufacturing</i>  | 346 123,21          |
| D                               | Pengadaan Listrik dan Gas/ <i>Electricity and Gas</i>  | 2 038,97            |
| E                               | Pengadaan Air; Pengelolaan Sampah, Limbah, dan Daur Ulang/ <i>Water Supply; Sewerage, Waste Management, and Remediation Activities</i>     | 6 416,05            |
| F                               | Konstruksi/ <i>Construction</i>  | 320 051,18          |
| G                               | Perdagangan Besar dan Eceran; Reparasi Mobil dan Sepeda Motor/ <i>Wholesale and Retail Trade; Repair of Motor Vehicles and Motorcycles</i> | 362 488,51          |
| H                               | Transportasi dan Pergudangan/ <i>Transportation and Storage</i>  | 127 647,53          |
| I                               | Penyediaan Akomodasi dan Makan Minum/ <i>Accommodation and Food Service Activities</i>   | 28 389,66           |
| J                               | Informasi dan Komunikasi/ <i>Information and Communication</i>   | 236 892,86          |
| K                               | Jasa Keuangan dan Asuransi/ <i>Financial and Insurance Activities</i>  | 59 701,70           |
| L                               | Real Estat/ <i>Real Estate Activities</i>  | 170 760,59          |
| M,N                             | Jasa Perusahaan/ <i>Business Activities</i>  | 1 690,32            |
| O                               | Administrasi Pemerintahan, Pertahanan, dan Jaminan Sosial Wajib/ <i>Public Administration and Defence; Compulsory Social Security</i>      | 302 629,84          |
| P                               | Jasa Pendidikan/ <i>Education</i>  | 250 180,39          |
| Q                               | Jasa Kesehatan dan Kegiatan Sosial/ <i>Human Health and Social Work Activities</i>   | 124 807,20          |
| R,S,T,U                         | Jasa Lainnya/ <i>Other Services Activities</i>   | 49 265,36           |
| <b>A</b>                        | <b>Nilai Tambah Bruto Atas Harga Dasar/<i>Gross Value Added At Basic Price</i></b>   |                     |
| <b>B</b>                        | <b>Pajak Dikurang Subsidi Atas Produk/<i>Taxes Less Subsidies on Products</i></b>  |                     |
| <b>C</b>                        | <b>Produk Domestik Bruto/<i>Gross Domestic Product</i></b>   | <b>3 924 078,16</b> |

Catatan/*Note*: ...Sumber/*Source*: Badan Pusat Statistik Kabupaten Tojo Una-Una/*BPS-Statistics of Tojo Una-Una Regency*

**Tabel**  
**Table** 11.3

**Distribusi Persentase Produk Domestik Regional Bruto Atas Dasar Harga Berlaku Menurut Lapangan Usaha, 2015-2019**  
**Percentage Distribution of Gross Regional Domestic Product at Current Market Prices by Industry, 2015-2019**

| Lapangan Usaha/Industry |  | 2015  |
|-------------------------|--|-------|
| (1)                     |  | (2)   |
| A                       | Pertanian, Kehutanan, dan Perikanan/ <i>Agriculture, Forestry, and Fishing</i>   | 40,59 |
| B                       | Pertambangan dan Penggalian/ <i>Mining and Quarrying</i>   | 1,60  |
| C                       | Industri Pengolahan/ <i>Manufacturing</i>  | 8,08  |
| D                       | Pengadaan Listrik dan Gas/ <i>Electricity and Gas</i>  | 0,03  |
| E                       | Pengadaan Air; Pengelolaan Sampah, Limbah, dan Daur Ulang/ <i>Water Supply; Sewerage, Waste Management, and Remediation Activities</i>     | 0,16  |
| F                       | Konstruksi/ <i>Construction</i>  | 8,56  |
| G                       | Perdagangan Besar dan Eceran; Reparasi Mobil dan Sepeda Motor/ <i>Wholesale and Retail Trade; Repair of Motor Vehicles and Motorcycles</i> | 7,87  |
| H                       | Transportasi dan Pergudangan/ <i>Transportation and Storage</i>  | 2,83  |
| I                       | Penyediaan Akomodasi dan Makan Minum/ <i>Accommodation and Food Service Activities</i>   | 0,70  |
| J                       | Informasi dan Komunikasi/ <i>Information and Communication</i>   | 4,48  |
| K                       | Jasa Keuangan dan Asuransi/ <i>Financial and Insurance Activities</i>  | 1,41  |
| L                       | Real Estat/ <i>Real Estate Activities</i>  | 4,39  |
| M,N                     | Jasa Perusahaan/ <i>Business Activities</i>  | 0,03  |
| O                       | Administrasi Pemerintahan, Pertahanan, dan Jaminan Sosial Wajib/ <i>Public Administration and Defence; Compulsory Social Security</i>      | 8,97  |
| P                       | Jasa Pendidikan/ <i>Education</i>  | 6,86  |
| Q                       | Jasa Kesehatan dan Kegiatan Sosial/ <i>Human Health and Social Work Activities</i>   | 3,23  |
| R,S,T,U                 | Jasa Lainnya/ <i>Other Services Activities</i>   | 1,21  |
| <b>A</b>                | <b>Nilai Tambah Bruto Atas Dasar/Gross Value Added At Basic Price</b>  |       |
| <b>B</b>                | <b>Pajak Dikurang Subsidi Atas Produk/Taxes Less Subsidies on Products</b>   |       |
| <b>C</b>                | <b>Produk Domestik Bruto/Gross Domestic Product</b>  | 100   |

Lanjutan Tabel/*Continued Table* 11.3

| Lapangan Usaha/ <i>Industry</i> |  | 2016  |
|---------------------------------|--|-------|
|                                 | (1)  | (3)   |
| A                               | Pertanian, Kehutanan, dan Perikanan/ <i>Agriculture, Forestry, and Fishing</i>   | 39,86 |
| B                               | Pertambangan dan Penggalian/ <i>Mining and Quarrying</i>   | 1,60  |
| C                               | Industri Pengolahan/ <i>Manufacturing</i>  | 8,61  |
| D                               | Pengadaan Listrik dan Gas/ <i>Electricity and Gas</i>  | 0,03  |
| E                               | Pengadaan Air; Pengelolaan Sampah, Limbah, dan Daur Ulang/ <i>Water Supply; Sewerage, Waste Management, and Remediation Activities</i>     | 0,17  |
| F                               | Konstruksi/ <i>Construction</i>  | 8,63  |
| G                               | Perdagangan Besar dan Eceran; Reparasi Mobil dan Sepeda Motor/ <i>Wholesale and Retail Trade; Repair of Motor Vehicles and Motorcycles</i> | 7,87  |
| H                               | Transportasi dan Pergudangan/ <i>Transportation and Storage</i>  | 2,85  |
| I                               | Penyediaan Akomodasi dan Makan Minum/ <i>Accommodation and Food Service Activities</i>   | 0,73  |
| J                               | Informasi dan Komunikasi/ <i>Information and Communication</i>   | 4,48  |
| K                               | Jasa Keuangan dan Asuransi/ <i>Financial and Insurance Activities</i>  | 1,58  |
| L                               | Real Estat/ <i>Real Estate Activities</i>  | 4,39  |
| M,N                             | Jasa Perusahaan/ <i>Business Activities</i>  | 0,03  |
| O                               | Administrasi Pemerintahan, Pertahanan, dan Jaminan Sosial Wajib/ <i>Public Administration and Defence; Compulsory Social Security</i>      | 8,08  |
| P                               | Jasa Pendidikan/ <i>Education</i>  | 6,74  |
| Q                               | Jasa Kesehatan dan Kegiatan Sosial/ <i>Human Health and Social Work Activities</i>   | 3,21  |
| R,S,T,U                         | Jasa Lainnya/ <i>Other Services Activities</i>   | 1,19  |
| <b>A</b>                        | <b>Nilai Tambah Bruto Atas Harga Dasar/<i>Gross Value Added At Basic Price</i></b>   |       |
| <b>B</b>                        | <b>Pajak Dikurang Subsidi Atas Produk/<i>Taxes Less Subsidies on Products</i></b>  |       |
| <b>C</b>                        | <b>Produk Domestik Bruto/<i>Gross Domestic Product</i></b>   | 100   |

Lanjutan Tabel/*Continued Table* 11.3

| <b>Lapangan Usaha/Industry</b> |  | <b>2017</b> |
|--------------------------------|--|-------------|
|                                | (1)  | (4)         |
| A                              | Pertanian, Kehutanan, dan Perikanan/ <i>Agriculture, Forestry, and Fishing</i>   | 39,73       |
| B                              | Pertambangan dan Penggalian/ <i>Mining and Quarrying</i>   | 1,67        |
| C                              | Industri Pengolahan/ <i>Manufacturing</i>  | 8,61        |
| D                              | Pengadaan Listrik dan Gas/ <i>Electricity and Gas</i>  | 0,03        |
| E                              | Pengadaan Air; Pengelolaan Sampah, Limbah, dan Daur Ulang/ <i>Water Supply; Sewerage, Waste Management, and Remediation Activities</i>     | 0,17        |
| F                              | Konstruksi/ <i>Construction</i>  | 8,15        |
| G                              | Perdagangan Besar dan Eceran; Reparasi Mobil dan Sepeda Motor/ <i>Wholesale and Retail Trade; Repair of Motor Vehicles and Motorcycles</i> | 7,97        |
| H                              | Transportasi dan Pergudangan/ <i>Transportation and Storage</i>  | 2,84        |
| I                              | Penyediaan Akomodasi dan Makan Minum/ <i>Accommodation and Food Service Activities</i>   | 0,75        |
| J                              | Informasi dan Komunikasi/ <i>Information and Communication</i>   | 4,54        |
| K                              | Jasa Keuangan dan Asuransi/ <i>Financial and Insurance Activities</i>  | 1,62        |
| L                              | Real Estat/ <i>Real Estate Activities</i>  | 4,29        |
| M,N                            | Jasa Perusahaan/ <i>Business Activities</i>  | 0,03        |
| O                              | Administrasi Pemerintahan, Pertahanan, dan Jaminan Sosial Wajib/ <i>Public Administration and Defence; Compulsory Social Security</i>      | 8,48        |
| P                              | Jasa Pendidikan/ <i>Education</i>  | 6,78        |
| Q                              | Jasa Kesehatan dan Kegiatan Sosial/ <i>Human Health and Social Work Activities</i>   | 3,30        |
| R,S,T,U                        | Jasa Lainnya/ <i>Other Services Activities</i>   | 1,24        |
| <b>A</b>                       | <b>Nilai Tambah Bruto Atas Harga Dasar/<i>Gross Value Added At Basic Price</i></b>   |             |
| <b>B</b>                       | <b>Pajak Dikurang Subsidi Atas Produk/<i>Taxes Less Subsidies on Products</i></b>  |             |
| <b>C</b>                       | <b>Produk Domestik Bruto/<i>Gross Domestic Product</i></b>   | 100         |

Lanjutan Tabel/*Continued Table* 11.3

| Lapangan Usaha/ <i>Industry</i> |  | 2018  |
|---------------------------------|--|-------|
|                                 | (1)  | (5)   |
| A                               | Pertanian, Kehutanan, dan Perikanan/ <i>Agriculture, Forestry, and Fishing</i>   | 38,62 |
| B                               | Pertambangan dan Penggalian/ <i>Mining and Quarrying</i>   | 1,77  |
| C                               | Industri Pengolahan/ <i>Manufacturing</i>  | 8,31  |
| D                               | Pengadaan Listrik dan Gas/ <i>Electricity and Gas</i>  | 0,03  |
| E                               | Pengadaan Air; Pengelolaan Sampah, Limbah, dan Daur Ulang/ <i>Water Supply; Sewerage, Waste Management, and Remediation Activities</i>     | 0,18  |
| F                               | Konstruksi/ <i>Construction</i>  | 8,25  |
| G                               | Perdagangan Besar dan Eceran; Reparasi Mobil dan Sepeda Motor/ <i>Wholesale and Retail Trade; Repair of Motor Vehicles and Motorcycles</i> | 8,03  |
| H                               | Transportasi dan Pergudangan/ <i>Transportation and Storage</i>  | 2,82  |
| I                               | Penyediaan Akomodasi dan Makan Minum/ <i>Accommodation and Food Service Activities</i>   | 0,78  |
| J                               | Informasi dan Komunikasi/ <i>Information and Communication</i>   | 4,74  |
| K                               | Jasa Keuangan dan Asuransi/ <i>Financial and Insurance Activities</i>  | 1,70  |
| L                               | Real Estat/ <i>Real Estate Activities</i>  | 4,32  |
| M,N                             | Jasa Perusahaan/ <i>Business Activities</i>  | 0,04  |
| O                               | Administrasi Pemerintahan, Pertahanan, dan Jaminan Sosial Wajib/ <i>Public Administration and Defence; Compulsory Social Security</i>      | 8,69  |
| P                               | Jasa Pendidikan/ <i>Education</i>  | 6,89  |
| Q                               | Jasa Kesehatan dan Kegiatan Sosial/ <i>Human Health and Social Work Activities</i>   | 3,53  |
| R,S,T,U                         | Jasa Lainnya/ <i>Other Services Activities</i>   | 1,30  |
| <b>A</b>                        | <b>Nilai Tambah Bruto Atas Harga Dasar/<i>Gross Value Added At Basic Price</i></b>   |       |
| <b>B</b>                        | <b>Pajak Dikurang Subsidi Atas Produk/<i>Taxes Less Subsidies on Products</i></b>  |       |
| <b>C</b>                        | <b>Produk Domestik Bruto/<i>Gross Domestic Product</i></b>   | 100   |

Lanjutan Tabel/*Continued Table* 11.3

| Lapangan Usaha/ <i>Industry</i> |  | 2019  |
|---------------------------------|--|-------|
|                                 | (1)  | (6)   |
| A                               | Pertanian, Kehutanan, dan Perikanan/ <i>Agriculture, Forestry, and Fishing</i>   | 38,25 |
| B                               | Pertambangan dan Penggalian/ <i>Mining and Quarrying</i>   | 1,88  |
| C                               | Industri Pengolahan/ <i>Manufacturing</i>  | 8,13  |
| D                               | Pengadaan Listrik dan Gas/ <i>Electricity and Gas</i>  | 0,04  |
| E                               | Pengadaan Air; Pengelolaan Sampah, Limbah, dan Daur Ulang/ <i>Water Supply; Sewerage, Waste Management, and Remediation Activities</i>     | 0,17  |
| F                               | Konstruksi/ <i>Construction</i>  | 8,03  |
| G                               | Perdagangan Besar dan Eceran; Reparasi Mobil dan Sepeda Motor/ <i>Wholesale and Retail Trade; Repair of Motor Vehicles and Motorcycles</i> | 8,17  |
| H                               | Transportasi dan Pergudangan/ <i>Transportation and Storage</i>  | 2,87  |
| I                               | Penyediaan Akomodasi dan Makan Minum/ <i>Accommodation and Food Service Activities</i>   | 0,72  |
| J                               | Informasi dan Komunikasi/ <i>Information and Communication</i>   | 4,92  |
| K                               | Jasa Keuangan dan Asuransi/ <i>Financial and Insurance Activities</i>  | 1,66  |
| L                               | Real Estat/ <i>Real Estate Activities</i>  | 4,33  |
| M,N                             | Jasa Perusahaan/ <i>Business Activities</i>  | 0,03  |
| O                               | Administrasi Pemerintahan, Pertahanan, dan Jaminan Sosial Wajib/ <i>Public Administration and Defence; Compulsory Social Security</i>      | 8,87  |
| P                               | Jasa Pendidikan/ <i>Education</i>  | 6,89  |
| Q                               | Jasa Kesehatan dan Kegiatan Sosial/ <i>Human Health and Social Work Activities</i>   | 3,72  |
| R,S,T,U                         | Jasa Lainnya/ <i>Other Services Activities</i>   | 1,31  |
| <b>A</b>                        | <b>Nilai Tambah Bruto Atas Harga Dasar/<i>Gross Value Added At Basic Price</i></b>   |       |
| <b>B</b>                        | <b>Pajak Dikurang Subsidi Atas Produk/<i>Taxes Less Subsidies on Products</i></b>  |       |
| <b>C</b>                        | <b>Produk Domestik Bruto/<i>Gross Domestic Product</i></b>   | 100   |

Catatan/*Note*: ...

Sumber/*Source*: Badan Pusat Statistik Kabupaten Tojo Una-Una/*BPS-Statistics of Tojo Una-Una Regency*



**Tabel**  
**Table** 11.4

**Laju Pertumbuhan Produk Domestik Regional Bruto Atas Dasar Harga Konstan 2010 Menurut Lapangan Usaha (persen), 2016-2019**  
**Growth Rate of Gross Regional Domestic Product at 2010 Constant Market Prices by Industry (percent), 2016-2019**

| Lapangan Usaha/Industry |  | 2016        |
|-------------------------|--|-------------|
| (1)                     |  | (2)         |
| A                       | Pertanian, Kehutanan, dan Perikanan/ <i>Agriculture, Forestry, and Fishing</i>   | 3,68        |
| B                       | Pertambangan dan Penggalian/ <i>Mining and Quarrying</i>   | 6,96        |
| C                       | Industri Pengolahan/ <i>Manufacturing</i>  | 9,04        |
| D                       | Pengadaan Listrik dan Gas/ <i>Electricity and Gas</i>  | 7,98        |
| E                       | Pengadaan Air; Pengelolaan Sampah, Limbah, dan Daur Ulang/ <i>Water Supply; Sewerage, Waste Management, and Remediation Activities</i>     | 9,51        |
| F                       | Konstruksi/ <i>Construction</i>  | 0,34        |
| G                       | Perdagangan Besar dan Eceran; Reparasi Mobil dan Sepeda Motor/ <i>Wholesale and Retail Trade; Repair of Motor Vehicles and Motorcycles</i> | 4,47        |
| H                       | Transportasi dan Pergudangan/ <i>Transportation and Storage</i>  | 7,79        |
| I                       | Penyediaan Akomodasi dan Makan Minum/ <i>Accommodation and Food Service Activities</i>   | 9,02        |
| J                       | Informasi dan Komunikasi/ <i>Information and Communication</i>   | 7,52        |
| K                       | Jasa Keuangan dan Asuransi/ <i>Financial and Insurance Activities</i>  | 8,16        |
| L                       | Real Estat/ <i>Real Estate Activities</i>  | 4,70        |
| M,N                     | Jasa Perusahaan/ <i>Business Activities</i>  | 5,65        |
| O                       | Administrasi Pemerintahan, Pertahanan, dan Jaminan Sosial Wajib/ <i>Public Administration and Defence; Compulsory Social Security</i>      | 9,64        |
| P                       | Jasa Pendidikan/ <i>Education</i>  | 5,50        |
| Q                       | Jasa Kesehatan dan Kegiatan Sosial/ <i>Human Health and Social Work Activities</i>   | 7,72        |
| R,S,T,U                 | Jasa Lainnya/ <i>Other Services Activities</i>   | 6,72        |
| <b>A</b>                | <b>Nilai Tambah Bruto Atas Harga Dasar/<i>Gross Value Added At Basic Price</i></b>   |             |
| <b>B</b>                | <b>Pajak Dikurang Subsidi Atas Produk/<i>Taxes Less Subsidies on Products</i></b>  |             |
| <b>C</b>                | <b>Produk Domestik Bruto/<i>Gross Domestic Product</i></b>   | <b>5,16</b> |

Lanjutan Tabel/*Continued Table* 11.4

| <b>Lapangan Usaha/Industry</b> |  | <b>2017</b> |
|--------------------------------|--|-------------|
|                                | (1)  | (3)         |
| A                              | Pertanian, Kehutanan, dan Perikanan/ <i>Agriculture, Forestry, and Fishing</i>   | 5,84        |
| B                              | Pertambangan dan Penggalian/ <i>Mining and Quarrying</i>   | 10,81       |
| C                              | Industri Pengolahan/ <i>Manufacturing</i>  | 3,96        |
| D                              | Pengadaan Listrik dan Gas/ <i>Electricity and Gas</i>  | 7,89        |
| E                              | Pengadaan Air; Pengelolaan Sampah, Limbah, dan Daur Ulang/ <i>Water Supply; Sewerage, Waste Management, and Remediation Activities</i>     | 9,51        |
| F                              | Konstruksi/ <i>Construction</i>  | 0,34        |
| G                              | Perdagangan Besar dan Eceran; Reparasi Mobil dan Sepeda Motor/ <i>Wholesale and Retail Trade; Repair of Motor Vehicles and Motorcycles</i> | 4,47        |
| H                              | Transportasi dan Pergudangan/ <i>Transportation and Storage</i>  | 7,79        |
| I                              | Penyediaan Akomodasi dan Makan Minum/ <i>Accommodation and Food Service Activities</i>   | 9,02        |
| J                              | Informasi dan Komunikasi/ <i>Information and Communication</i>   | 7,52        |
| K                              | Jasa Keuangan dan Asuransi/ <i>Financial and Insurance Activities</i>  | 8,16        |
| L                              | Real Estat/ <i>Real Estate Activities</i>  | 4,70        |
| M,N                            | Jasa Perusahaan/ <i>Business Activities</i>  | 5,65        |
| O                              | Administrasi Pemerintahan, Pertahanan, dan Jaminan Sosial Wajib/ <i>Public Administration and Defence; Compulsory Social Security</i>      | 9,64        |
| P                              | Jasa Pendidikan/ <i>Education</i>  | 5,50        |
| Q                              | Jasa Kesehatan dan Kegiatan Sosial/ <i>Human Health and Social Work Activities</i>   | 7,72        |
| R,S,T,U                        | Jasa Lainnya/ <i>Other Services Activities</i>   | 6,72        |
| <b>A</b>                       | <b>Nilai Tambah Bruto Atas Harga Dasar/<i>Gross Value Added At Basic Price</i></b>   |             |
| <b>B</b>                       | <b>Pajak Dikurang Subsidi Atas Produk/<i>Taxes Less Subsidies on Products</i></b>  |             |
| <b>C</b>                       | <b>Produk Domestik Bruto/<i>Gross Domestic Product</i></b>   | <b>5,62</b> |

Lanjutan Tabel/Continued Table 11.4

| Lapangan Usaha/Industry |  | 2018  |
|-------------------------|--|-------|
|                         | (1)  | (4)   |
| A                       | Pertanian, Kehutanan, dan Perikanan/ <i>Agriculture, Forestry, and Fishing</i>   | 1,46  |
| B                       | Pertambangan dan Penggalian/ <i>Mining and Quarrying</i>   | 9,48  |
| C                       | Industri Pengolahan/ <i>Manufacturing</i>  | 3,50  |
| D                       | Pengadaan Listrik dan Gas/ <i>Electricity and Gas</i>  | 8,14  |
| E                       | Pengadaan Air; Pengelolaan Sampah, Limbah, dan Daur Ulang/ <i>Water Supply; Sewerage, Waste Management, and Remediation Activities</i>     | 7,11  |
| F                       | Konstruksi/ <i>Construction</i>  | 3,47  |
| G                       | Perdagangan Besar dan Eceran; Reparasi Mobil dan Sepeda Motor/ <i>Wholesale and Retail Trade; Repair of Motor Vehicles and Motorcycles</i> | 3,40  |
| H                       | Transportasi dan Pergudangan/ <i>Transportation and Storage</i>  | 4,21  |
| I                       | Penyediaan Akomodasi dan Makan Minum/ <i>Accommodation and Food Service Activities</i>   | 10,11 |
| J                       | Informasi dan Komunikasi/ <i>Information and Communication</i>   | 10,21 |
| K                       | Jasa Keuangan dan Asuransi/ <i>Financial and Insurance Activities</i>  | 7,92  |
| L                       | Real Estat/ <i>Real Estate Activities</i>  | 4,03  |
| M,N                     | Jasa Perusahaan/ <i>Business Activities</i>  | 5,65  |
| O                       | Administrasi Pemerintahan, Pertahanan, dan Jaminan Sosial Wajib/ <i>Public Administration and Defence; Compulsory Social Security</i>      | 5,58  |
| P                       | Jasa Pendidikan/ <i>Education</i>  | 6,58  |
| Q                       | Jasa Kesehatan dan Kegiatan Sosial/ <i>Human Health and Social Work Activities</i>   | 10,25 |
| R,S,T,U                 | Jasa Lainnya/ <i>Other Services Activities</i>   | 6,72  |
| <b>A</b>                | <b>Nilai Tambah Bruto Atas Harga Dasar/<i>Gross Value Added At Basic Price</i></b>   |       |
| <b>B</b>                | <b>Pajak Dikurang Subsidi Atas Produk/<i>Taxes Less Subsidies on Products</i></b>  |       |
| <b>C</b>                | <b>Produk Domestik Bruto/<i>Gross Domestic Product</i></b>   | 3,94  |

Lanjutan Tabel/*Continued Table* 11.4

| <b>Lapangan Usaha/Industry</b> |  | <b>2019</b> |
|--------------------------------|--|-------------|
|                                | (1)  | (5)         |
| A                              | Pertanian, Kehutanan, dan Perikanan/ <i>Agriculture, Forestry, and Fishing</i>   | 5,61        |
| B                              | Pertambangan dan Penggalian/ <i>Mining and Quarrying</i>   | 12,16       |
| C                              | Industri Pengolahan/ <i>Manufacturing</i>  | 3,72        |
| D                              | Pengadaan Listrik dan Gas/ <i>Electricity and Gas</i>  | 12,50       |
| E                              | Pengadaan Air; Pengelolaan Sampah, Limbah, dan Daur Ulang/ <i>Water Supply; Sewerage, Waste Management, and Remediation Activities</i>     | -1,18       |
| F                              | Konstruksi/ <i>Construction</i>  | 3,63        |
| G                              | Perdagangan Besar dan Eceran; Reparasi Mobil dan Sepeda Motor/ <i>Wholesale and Retail Trade; Repair of Motor Vehicles and Motorcycles</i> | 5,21        |
| H                              | Transportasi dan Pergudangan/ <i>Transportation and Storage</i>  | 8,12        |
| I                              | Penyediaan Akomodasi dan Makan Minum/ <i>Accommodation and Food Service Activities</i>   | -2,18       |
| J                              | Informasi dan Komunikasi/ <i>Information and Communication</i>   | 10,10       |
| K                              | Jasa Keuangan dan Asuransi/ <i>Financial and Insurance Activities</i>  | 1,47        |
| L                              | Real Estat/ <i>Real Estate Activities</i>  | 5,06        |
| M,N                            | Jasa Perusahaan/ <i>Business Activities</i>  | 4,09        |
| O                              | Administrasi Pemerintahan, Pertahanan, dan Jaminan Sosial Wajib/ <i>Public Administration and Defence; Compulsory Social Security</i>      | 6,13        |
| P                              | Jasa Pendidikan/ <i>Education</i>  | 5,70        |
| Q                              | Jasa Kesehatan dan Kegiatan Sosial/ <i>Human Health and Social Work Activities</i>   | 9,91        |
| R,S,T,U                        | Jasa Lainnya/ <i>Other Services Activities</i>   | 4,09        |
| <b>A</b>                       | <b>Nilai Tambah Bruto Atas Harga Dasar/<i>Gross Value Added At Basic Price</i></b>   |             |
| <b>B</b>                       | <b>Pajak Dikurang Subsidi Atas Produk/<i>Taxes Less Subsidies on Products</i></b>  |             |
| <b>C</b>                       | <b>Produk Domestik Bruto/<i>Gross Domestic Product</i></b>   | 5,70        |

Catatan/Note: ...

Sumber/Source: Badan Pusat Statistik Kabupaten Tojo Una-Una/BPS-Statistics of Tojo Una-Una Regency

**Tabel**  
**Table** 11.5

**Produk Domestik Regional Bruto Atas Dasar Harga  
Berlaku Menurut Jenis Pengeluaran (juta rupiah), 2015-  
2019**  
**Gross Regional Domestic Product at Current Market Prices  
by Type of Expenditure (billion rupiahs), (n-4)-2015-2019**

| Lapangan Usaha/Industry   | 2015         |
|---|--------------|
| (1)   | (2)          |
| <b>Pengeluaran Konsumsi Rumah Tangga/Household Consumption Expenditure</b>                        | 2 165 359,51 |
| a. Makanan dan Minuman, Selain Restoran/Food and Beverages other than restaurants                 | 1 221 029,90 |
| b. Pakaian, Alas Kaki, dan Jasa Perawatannya/Clothing, Footwear, and Related Maintenance Services | 77 576,56    |
| c. Perumahan dan Perlengkapan Rumah tangga/Housing and Household Equipment                        | 296 897,31   |
| d. Kesehatan dan Pendidikan/Health and Education  | 128 503,77   |
| e. Transportasi dan Komunikasi/Transportation and Communication                                   | 348 948,13   |
| f. Restoran dan Hotel/Restaurants and Hotels  | 36 179,29    |
| g. Lainnya/Others   | 62 589,85    |
| <b>Pengeluaran Konsumsi LNPRT/NPISH Consumption Expenditure</b>                                   | 56 539,48    |
| <b>Pengeluaran Konsumsi Pemerintah/Government Consumption Expenditure</b>                         | 1 005 338,39 |
| <b>Pembentukan Modal Tetap Bruto/Gross Fixed Capital Formation</b>                                | 1 257 965,72 |
| a. Bangunan/Building  | 1 009 905,74 |
| b. Non-Bangunan/Non-Building  | 248 059,97   |
| <b>Perubahan Inventori/Changes in Inventories</b>   | 33 227,93    |
| <b>Ekspor Barang dan Jasa/Exports of Goods and Services</b>                                       | 502 517,19   |
| <b>Impor Barang dan Jasa/Import of Goods and Services</b>   | 595 057,73   |
| <b>Produk Domestik Regional Bruto/Gross Domestic Regional Product</b>                             | 4 241 908,58 |

Lanjutan Tabel/*Continued Table 11.5*

| Lapangan Usaha/ <i>Industry</i>   | 2016         |
|---|--------------|
| (1)   | (2)          |
| <b>Pengeluaran Konsumsi Rumah Tangga/<i>Household Consumption Expenditure</i></b>                         | 2 334 692,59 |
| a. Makanan dan Minuman, Selain Restoran/ <i>Food and Beverages other than restaurants</i>                 | 1 302 460,34 |
| b. Pakaian, Alas Kaki, dan Jasa Perawatannya/ <i>Clothing, Footwear, and Related Maintenance Services</i> | 84 490,17    |
| c. Perumahan dan Perlengkapan Rumah tangga/ <i>Housing and Household Equipment</i>                        | 312 325,35   |
| d. Kesehatan dan Pendidikan/ <i>Health and Education</i>  | 139 778,44   |
| e. Transportasi dan Komunikasi/ <i>Transportation and Communication</i>                                   | 396 869,13   |
| f. Restoran dan Hotel/ <i>Restaurants and Hotels</i>  | 36 179,29    |
| g. Lainnya/ <i>Others</i>   | 62 589,85    |
| <b>Pengeluaran Konsumsi LNPRT/<i>NPISH Consumption Expenditure</i></b>                                    | 56 539,48    |
| <b>Pengeluaran Konsumsi Pemerintah/<i>Government Consumption Expenditure</i></b>                          | 1 005 338,39 |
| <b>Pembentukan Modal Tetap Bruto/<i>Gross Fixed Capital Formation</i></b>                                 | 1 257 965,72 |
| a. Bangunan/ <i>Building</i>  | 1 009 905,74 |
| b. Non-Bangunan/ <i>Non-Building</i>  | 248 059,74   |
| <b>Perubahan Inventori/<i>Changes in Inventories</i></b>  | 33 227,93    |
| <b>Ekspor Barang dan Jasa/<i>Exports of Goods and Services</i></b>  | 502 517,19   |
| <b>Impor Barang dan Jasa/<i>Import of Goods and Services</i></b>  | 595 057,73   |
| <b>Produk Domestik Regional Bruto/<i>Gross Domestic Regional Product</i></b>                              | 4 595 223,56 |

Lanjutan Tabel/Continued Table 11.5

| Lapangan Usaha/Industry  | 2017         |
|--|--------------|
| (1)  | (2)          |
| <b>Pengeluaran Konsumsi Rumah Tangga/Household Consumption Expenditure</b>                               | 2 515 830,96 |
| <b>a. Makanan dan Minuman, Selain Restoran/Food and Beverages other than restaurants</b>                 | 1 379 097,84 |
| <b>b. Pakaian, Alas Kaki, dan Jasa Perawatannya/Clothing, Footwear, and Related Maintenance Services</b> | 96 648,96    |
| <b>c. Perumahan dan Perlengkapan Rumah tangga/Housing and Household Equipment</b>                        | 332 886,78   |
| <b>d. Kesehatan dan Pendidikan/Health and Education</b>  | 154 767,49   |
| <b>e. Transportasi dan Komunikasi/Transportation and Communication</b>                                   | 445 811,70   |
| <b>f. Restoran dan Hotel/Restaurants and Hotels</b>  | 41 977,26    |
| <b>g. Lainnya/Others</b>   | 64 640,93    |
| <b>Pengeluaran Konsumsi LNPRT/NPISH Consumption Expenditure</b>  | 61 728,52    |
| <b>Pengeluaran Konsumsi Pemerintah/Government Consumption Expenditure</b>                                | 1 077 262,60 |
| <b>Pembentukan Modal Tetap Bruto/Gross Fixed Capital Formation</b>                                       | 1 364 555,72 |
| <b>a. Bangunan/Building</b>  | 1 095 995,74 |
| <b>b. Non-Bangunan/Non-Building</b>  | 268 559,97   |
| <b>Perubahan Inventori/Changes in Inventories</b>  | 29 280,82    |
| <b>Ekspor Barang dan Jasa/Exports of Goods and Services</b>  | 538 577,30   |
| <b>Impor Barang dan Jasa/Import of Goods and Services</b>  | 597 420,73   |
| <b>Produk Domestik Regional Bruto/Gross Domestic Regional Product</b>                                    | 4 989 815,19 |

Lanjutan Tabel/*Continued Table 11.5*

| Lapangan Usaha/ <i>Industry</i>   | 2018         |
|---|--------------|
| (1)   | (2)          |
| <b>Pengeluaran Konsumsi Rumah Tangga/<i>Household Consumption Expenditure</i></b>                               | 2 730 102,22 |
| <b>a. Makanan dan Minuman, Selain Restoran/<i>Food and Beverages other than restaurants</i></b>                 | 1 500 810,55 |
| <b>b. Pakaian, Alas Kaki, dan Jasa Perawatannya/<i>Clothing, Footwear, and Related Maintenance Services</i></b> | 99 840,19    |
| <b>c. Perumahan dan Perlengkapan Rumah tangga/<i>Housing and Household Equipment</i></b>                        | 354 986,78   |
| <b>d. Kesehatan dan Pendidikan/<i>Health and Education</i></b>  | 168 367,49   |
| <b>e. Transportasi dan Komunikasi/<i>Transportation and Communication</i></b>                                   | 493 979,02   |
| <b>f. Restoran dan Hotel/<i>Restaurants and Hotels</i></b>  | 45 977,26    |
| <b>g. Lainnya/<i>Others</i></b>   | 66 140,93    |
| <b>Pengeluaran Konsumsi LNPRT/<i>NPISH Consumption Expenditur</i></b>   | 65 844,11    |
| <b>Pengeluaran Konsumsi Pemerintah/<i>Government Consumption Expenditure</i></b>                                | 1 143 910,85 |
| <b>Pembentukan Modal Tetap Bruto/<i>Gross Fixed Capital Formation</i></b>                                       | 1 440 218,01 |
| <b>a. Bangunan/<i>Building</i></b>  | 1 163 658,03 |
| <b>b. Non-Bangunan/<i>Non-Building</i></b>  | 276 559,97   |
| <b>Perubahan Inventori/<i>Changes in Inventories</i></b>  | 53 980,82    |
| <b>Ekspor Barang dan Jasa/<i>Exports of Goods and Services</i></b>  | 588 942,40   |
| <b>Impor Barang dan Jasa/<i>Import of Goods and Services</i></b>  | 719 161,19   |
| <b>Produk Domestik Regional Bruto/<i>Gross Domestic Regional Product</i></b>                                    | 5 303 837,22 |



Lanjutan Tabel/Continued Table 11.5

| Lapangan Usaha/Industry   | 2018         |
|---|--------------|
| (1)   | (2)          |
| <b>Pengeluaran Konsumsi Rumah Tangga/Household Consumption Expenditure</b>                        | 2 925 078,42 |
| a. Makanan dan Minuman, Selain Restoran/Food and Beverages other than restaurants                 | 1 615 018,69 |
| b. Pakaian, Alas Kaki, dan Jasa Perawatannya/Clothing, Footwear, and Related Maintenance Services | 101 125,92   |
| c. Perumahan dan Perlengkapan Rumah tangga/Housing and Household Equipment                        | 377 121,61   |
| d. Kesehatan dan Pendidikan/Health and Education  | 177 104,63   |
| e. Transportasi dan Komunikasi/Transportation and Communication                                   | 537 275,49   |
| f. Restoran dan Hotel/Restaurants and Hotels  | 49 342,78    |
| g. Lainnya/Others   | 68 089,30    |
| <b>Pengeluaran Konsumsi LNPRT/NPISH Consumption Expenditure</b>                                   | 70 992,36    |
| <b>Pengeluaran Konsumsi Pemerintah/Government Consumption Expenditure</b>                         | 1 255 041,10 |
| <b>Pembentukan Modal Tetap Bruto/Gross Fixed Capital Formation</b>                                | 1 561 254,04 |
| a. Bangunan/Building  | 1 263 332,94 |
| b. Non-Bangunan/Non-Building  | 297 921,09   |
| <b>Perubahan Inventori/Changes in Inventories</b>   | (83 966,21)  |
| <b>Ekspor Barang dan Jasa/Exports of Goods and Services</b>                                       | 635 330,62   |
| <b>Impor Barang dan Jasa/Import of Goods and Services</b>   | 650 716,30   |
| <b>Produk Domestik Regional Bruto/Gross Domestic Regional Product</b>                             | 5 712 944,03 |

Catatan/Note: ...

Sumber/Source: Badan Pusat Statistik Kabupaten Tojo Una-Una/BPS-Statistics of Tojo Una-Una Regency

**Tabel 11.6**  
**Table**

**Produk Domestik Regional Bruto Atas Dasar Harga Konstan 2010 Menurut Jenis Pengeluaran (juta rupiah), 2015-2019**  
**Gross Regional Domestic Product at 2010 Constant Market Prices by Type of Expenditure (billion rupiahs), 2015-2019**

| Lapangan Usaha/Industry  | 2015         |
|--|--------------|
| (1)  | (2)          |
| <b>Pengeluaran Konsumsi Rumah Tangga/Household Consumption Expenditure</b>                               | 1 854 161,60 |
| <b>a. Makanan dan Minuman, Selain Restoran/Food and Beverages other than restaurants</b>                 | 1 049 868,10 |
| <b>b. Pakaian, Alas Kaki, dan Jasa Perawatannya/Clothing, Footwear, and Related Maintenance Services</b> | 65 744,10    |
| <b>c. Perumahan dan Perlengkapan Rumah tangga/Housing and Household Equipment</b>                        | 252 941,58   |
| <b>d. Kesehatan dan Pendidikan/Health and Education</b>  | 113 818,94   |
| <b>e. Transportasi dan Komunikasi/Transportation and Communication</b>                                   | 287 602,75   |
| <b>f. Restoran dan Hotel/Restaurants and Hotels</b>  | 28 692,34    |
| <b>g. Lainnya/Others</b>   | 55 493,79    |
| <b>Pengeluaran Konsumsi LNPRT/NPISH Consumption Expenditur</b>   | 52 362,28    |
| <b>Pengeluaran Konsumsi Pemerintah/Government Consumption Expenditure</b>                                | 536 665,23   |
| <b>Pembentukan Modal Tetap Bruto/Gross Fixed Capital Formation</b>                                       | 703 304,22   |
| <b>a. Bangunan/Building</b>  | 576 793,81   |
| <b>b. Non-Bangunan/Non-Building</b>  | 126 510,41   |
| <b>Perubahan Inventori/Changes in Inventories</b>  | 29 285,87    |
| <b>Ekspor Barang dan Jasa/Exports of Goods and Services</b>  | 350 992,30   |
| <b>Impor Barang dan Jasa/Import of Goods and Services</b>  | 311 222,08   |
| <b>Produk Domestik Regional Bruto/Gross Domestic Regional Product</b>                                    | 3 215 549,41 |

Lanjutan Tabel/Continued Table 11.6

| Lapangan Usaha/Industry  | 2016         |
|--|--------------|
| (1)  | (2)          |
| <b>Pengeluaran Konsumsi Rumah Tangga/Household Consumption Expenditure</b>                               | 1 948 935,59 |
| <b>a. Makanan dan Minuman, Selain Restoran/Food and Beverages other than restaurants</b>                 | 1 094 300,49 |
| <b>b. Pakaian, Alas Kaki, dan Jasa Perawatannya/Clothing, Footwear, and Related Maintenance Services</b> | 67 984,94    |
| <b>c. Perumahan dan Perlengkapan Rumah tangga/Housing and Household Equipment</b>                        | 286 060,05   |
| <b>d. Kesehatan dan Pendidikan/Health and Education</b>  | 122 123,69   |
| <b>e. Transportasi dan Komunikasi/ Transportation and Communication</b>                                  | 309 067,34   |
| <b>f. Restoran dan Hotel/Restaurants and Hotels</b>  | 30 047,69    |
| <b>g. Lainnya/Others</b>   | 57 351,38    |
| <b>Pengeluaran Konsumsi LNPRT/NPISH Consumption Expenditur</b>   | 50 170,99    |
| <b>Pengeluaran Konsumsi Pemerintah/Government Consumption Expenditure</b>                                | 574 437,48   |
| <b>Pembentukan Modal Tetap Bruto/Gross Fixed Capital Formation</b>                                       | 746 829,49   |
| <b>a. Bangunan/Building</b>  | 611 697,88   |
| <b>b. Non-Bangunan/Non-Building</b>  | 135 131,61   |
| <b>Perubahan Inventori/Changes in Inventories</b>  | 30 152,24    |
| <b>Ekspor Barang dan Jasa/Exports of Goods and Services</b>  | 380 198,48   |
| <b>Impor Barang dan Jasa/Import of Goods and Services</b>  | 349 154,72   |
| <b>Produk Domestik Regional Bruto/Gross Domestic Regional Product</b>                                    | 3 381 569,55 |

Lanjutan Tabel/*Continued Table 11.6*

| Lapangan Usaha/ <i>Industry</i>   | 2017         |
|---|--------------|
| (1)   | (2)          |
| <b>Pengeluaran Konsumsi Rumah Tangga/<i>Household Consumption Expenditure</i></b>                               | 2 035 108,51 |
| <b>a. Makanan dan Minuman, Selain Restoran/<i>Food and Beverages other than restaurants</i></b>                 | 1 119 626,73 |
| <b>b. Pakaian, Alas Kaki, dan Jasa Perawatannya/<i>Clothing, Footwear, and Related Maintenance Services</i></b> | 74 729,04    |
| <b>c. Perumahan dan Perlengkapan Rumah tangga/<i>Housing and Household Equipment</i></b>                        | 283 836,13   |
| <b>d. Kesehatan dan Pendidikan/<i>Health and Education</i></b>  | 133 820,46   |
| <b>e. Transportasi dan Komunikasi/<i>Transportation and Communication</i></b>                                   | 330 217,68   |
| <b>f. Restoran dan Hotel/<i>Restaurants and Hotels</i></b>  | 33 831,35    |
| <b>g. Lainnya/<i>Others</i></b>   | 59 047,12    |
| <b>Pengeluaran Konsumsi LNPRT/<i>NPISH Consumption Expenditur</i></b>   | 52 502,55    |
| <b>Pengeluaran Konsumsi Pemerintah/<i>Government Consumption Expenditure</i></b>                                | 583 568,68   |
| <b>Pembentukan Modal Tetap Bruto/<i>Gross Fixed Capital Formation</i></b>                                       | 795 241,15   |
| <b>a. Bangunan/<i>Building</i></b>  | 652 109,54   |
| <b>b. Non-Bangunan/<i>Non-Building</i></b>  | 143 131,61   |
| <b>Perubahan Inventori/<i>Changes in Inventories</i></b>  | 24 056,01    |
| <b>Ekspor Barang dan Jasa/<i>Exports of Goods and Services</i></b>  | 367 672,01   |
| <b>Impor Barang dan Jasa/<i>Import of Goods and Services</i></b>  | 286 396,69   |
| <b>Produk Domestik Regional Bruto/<i>Gross Domestic Regional Product</i></b>                                    | 3 571 752,96 |

Lanjutan Tabel/Continued Table 11.6

| Lapangan Usaha/Industry  | 2018         |
|--|--------------|
| (1)  | (2)          |
| <b>Pengeluaran Konsumsi Rumah Tangga/Household Consumption Expenditure</b>                               | 2 148 508,51 |
| <b>a. Makanan dan Minuman, Selain Restoran/Food and Beverages other than restaurants</b>                 | 1 184 126,73 |
| <b>b. Pakaian, Alas Kaki, dan Jasa Perawatannya/Clothing, Footwear, and Related Maintenance Services</b> | 76 629,04    |
| <b>c. Perumahan dan Perlengkapan Rumah tangga/Housing and Household Equipment</b>                        | 298 336,13   |
| <b>d. Kesehatan dan Pendidikan/Health and Education</b>  | 142 820,46   |
| <b>e. Transportasi dan Komunikasi/Transportation and Communication</b>                                   | 350 517,68   |
| <b>f. Restoran dan Hotel/Restaurants and Hotels</b>  | 35 831,35    |
| <b>g. Lainnya/Others</b>   | 60 247,12    |
| <b>Pengeluaran Konsumsi LNPRT/NPISH Consumption Expenditur</b>   | 55 302,55    |
| <b>Pengeluaran Konsumsi Pemerintah/Government Consumption Expenditure</b>                                | 598 568,68   |
| <b>Pembentukan Modal Tetap Bruto/Gross Fixed Capital Formation</b>                                       | 819 447,44   |
| <b>a. Bangunan/Building</b>  | 677 315,83   |
| <b>b. Non-Bangunan/Non-Building</b>  | 142 131,61   |
| <b>Perubahan Inventori/Changes in Inventories</b>  | 41 356,76    |
| <b>Ekspor Barang dan Jasa/Exports of Goods and Services</b>  | 399 789,72   |
| <b>Impor Barang dan Jasa/Import of Goods and Services</b>  | 350 514,90   |
| <b>Produk Domestik Regional Bruto/Gross Domestic Regional Product</b>                                    | 3 712 458,75 |

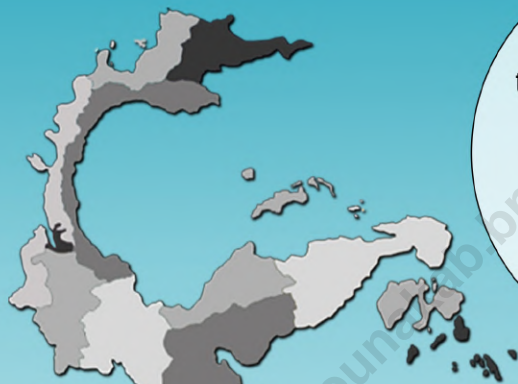
Lanjutan Tabel/*Continued Table 11.6*

| Lapangan Usaha/ <i>Industry</i>   | 2019         |
|---|--------------|
| (1)   | (2)          |
| <b>Pengeluaran Konsumsi Rumah Tangga/<i>Household Consumption Expenditure</i></b>                               | 2 247 389,42 |
| <b>a. Makanan dan Minuman, Selain Restoran/<i>Food and Beverages other than restaurants</i></b>                 | 1 241 779,77 |
| <b>b. Pakaian, Alas Kaki, dan Jasa Perawatannya/<i>Clothing, Footwear, and Related Maintenance Services</i></b> | 77 469,23    |
| <b>c. Perumahan dan Perlengkapan Rumah tangga/<i>Housing and Household Equipment</i></b>                        | 306 554,28   |
| <b>d. Kesehatan dan Pendidikan/<i>Health and Education</i></b>  | 149 281,41   |
| <b>e. Transportasi dan Komunikasi/<i>Transportation and Communication</i></b>                                   | 372 729,60   |
| <b>f. Restoran dan Hotel/<i>Restaurants and Hotels</i></b>  | 37 923,08    |
| <b>g. Lainnya/<i>Others</i></b>   | 61 652,04    |
| <b>Pengeluaran Konsumsi LNPRT/<i>NPISH Consumption Expenditure</i></b>  | 58 934,67    |
| <b>Pengeluaran Konsumsi Pemerintah/<i>Government Consumption Expenditure</i></b>                                | 616 040,67   |
| <b>Pembentukan Modal Tetap Bruto/<i>Gross Fixed Capital Formation</i></b>                                       | 870 613,19   |
| <b>a. Bangunan/<i>Building</i></b>  | 719 699,07   |
| <b>b. Non-Bangunan/<i>Non-Building</i></b>  | 150 914,12   |
| <b>Perubahan Inventori/<i>Changes in Inventories</i></b>  | (18 153,49)  |
| <b>Ekspor Barang dan Jasa/<i>Exports of Goods and Services</i></b>  | 429 823,23   |
| <b>Impor Barang dan Jasa/<i>Import of Goods and Services</i></b>  | 280 569,42   |
| <b>Produk Domestik Regional Bruto/<i>Gross Domestic Regional Product</i></b>                                    | 3 924 078,16 |

Catatan/*Note*: ...

Sumber/*Source*: Badan Pusat Statistik Kabupaten Tojo Una-Una/*BPS-Statistics of Tojo Una-Una Regency*





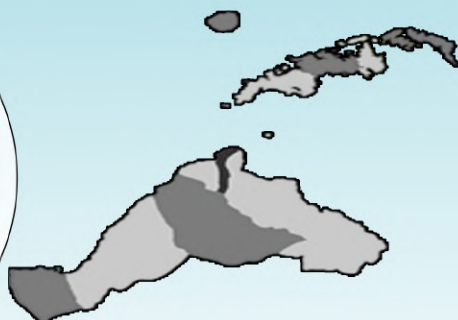
SULAWESI TENGAH

Jumlah **Penduduk Miskin** terbanyak di Provinsi Sulawesi Tengah Tahun 2019 adalah Kabupaten Parigi Moutong sebanyak

**81.360 jiwa**

Jumlah **Penduduk Miskin** di Kabupaten Tojo Una-Una Tahun 2018 sebesar

**26.360**  
**Jiwa**



TOJO UNA-UNA





**ULASAN**

Statistik komparatif disajikan untuk memberikan gambaran tentang perbandingan data penting antar-provinsi, seperti inflasi, Indeks Harga Konsumen, jumlah penduduk, Produk Domestik Regional Bruto (PDRB) menurut harga berlaku dan harga konstan, serta jumlah penduduk miskin. Data statistik komparatif bersumber dari Publikasi BPS.

Jumlah penduduk di Provinsi Sulawesi Tengah tahun 2014 sampai 2018 semakin bertambah. Pada tahun 2019 jumlah penduduk tercatat 3.054.023 jiwa. Kabupaten/kota yang memiliki jumlah penduduk terbanyak pada tahun 2019 adalah Kabupaten Parigi Moutong dengan 490.915 jiwa diikuti Kota Palu 391.383 jiwa dan Kabupaten Banggai 376.808 jiwa. Kabupaten dengan penduduk paling sedikit adalah Kabupaten Banggai Laut dengan 75.003 jiwa.

Jumlah penduduk miskin di Provinsi Sulawesi Tengah pada tahun 2019 yaitu 410.360 jiwa dengan penduduk miskin terbanyak yaitu terdapat di Kabupaten Parigi Moutong sebesar 81.360 jiwa.

**DESCRIPTION**

*Comparative statistics are served to describe about comparison some important data of inter-province, such as inflation, consumer price indices, population, Gross Regional Domestic Product (GRDB) at current or constant market prices, and number of poor people. Comparative statistics derived from other BPS Publication.*

*Number of population in Sulawesi Tengah Province from 2014 until 2018 increased. In 2018 number of population was recorded 3,054,023 people . Regency/city which has the largest population was Parigi Moutong Regency with 490,915 people followed by Palu City 391,383 people and Banggai Regency 376,808 people. Banggai Laut Regency which has the smallest population with 75,003 people.*

*Number of poor people in Sulawesi Tengah Province in 2019 was about 410,360 people. The largest number of poor people was in Parigi Moutong Regency 81,360 people.*



**Tabel**  
**Table** 12.1**Penduduk Pertengahan Tahun Kabupaten/Kota di  
Provinsi Sulawesi Tengah (jiwa), 2015–2019**  
*The number of mid-year population in Couple Regencies of  
Sulawesi Tengah Province (person) 2015-2019*

| <b>Kabupaten/Kota<br/>Regency/Municipal</b> | <b>2015</b>      | <b>2016</b>      | <b>2017</b>      | <b>2018</b>      | <b>2019</b>      |
|---|------------------|------------------|------------------|------------------|------------------|
| <b>(1)</b>                                  | <b>(2)</b>       | <b>(3)</b>       | <b>(4)</b>       | <b>(5)</b>       | <b>(6)</b>       |
| 1. Banggai Kepulauan                        | 114 980          | 116 011          | 116 811          | 117 633          | 118 401          |
| 2. Banggai                                  | 354 402          | 360 022          | 365 616          | 371 322          | 376 808          |
| 3. Morowali                                 | 113 132          | 115 199          | 117 330          | 119 292          | 121 296          |
| 4. Poso                                     | 235 567          | 240 812          | 245 993          | 251 185          | 256 393          |
| 5. Donggala                                 | 293 742          | 296 380          | 299 174          | 301 591          | 304 110          |
| 6. Toli-toli                                | 225 875          | 228 496          | 230 996          | 233 409          | 235 800          |
| 7. Buol                                     | 149 004          | 152 296          | 155 593          | 158 790          | 162 179          |
| 8. Parigi Moutong                           | 457 707          | 465 883          | 474 339          | 482 794          | 490 915          |
| 9. Tojo Una-Una                             | 147 536          | 149 214          | 150 820          | 152 476          | 153 991          |
| 10. Sigi                                    | 229 474          | 232 174          | 234 588          | 237 011          | 239 421          |
| 11. Banggai Laut                            | 69 514           | 70 886           | 72 298           | 73 697           | 75 003           |
| 12. Morowali Utara                          | 117 670          | 120 322          | 122 985          | 125 624          | 128 323          |
| 13. Kota Palu                               | 368 086          | 374 020          | 179 782          | 385 619          | 391 383          |
| <b>Sulawesi Tengah</b>                      | <b>2 876 699</b> | <b>2 921 725</b> | <b>2 966 325</b> | <b>3 010 443</b> | <b>3 054 023</b> |

Catatan/Note: ...

Sumber/Source: Badan Pusat Statistik Kabupaten Tojo Una-Una/BPS-Statistics of Tojo Una-Una Regency

**Tabel** 12.2  
**Table**

**Laju Pertumbuhan Produk Domestik Bruto Kabupaten/ Kota Menurut Harga Konstan 2010 di Provinsi Sulawesi Tengah (persen), 2016-2019**  
*The number of mid-year population in Couple Regencies of Sulawesi Tengah Province (person) 2015-2019*

| Kabupaten/Kota<br>Regency/Municipal | 2016         | 2017        | 2018        | 2019        |
|-------------------------------------|--------------|-------------|-------------|-------------|
| (1)                                 | (2)          | (3)         | (4)         | (5)         |
| 1. Banggai Kepulauan                | 5,94         | 6,00        | 6,08        | 6,23        |
| 2. Banggai                          | 38,22        | 8,14        | 6,79        | 7,15        |
| 3. Morowali                         | 12,42        | 14,10       | 12,39       | 14,51       |
| 4. Poso                             | 6,03         | 6,15        | 6,19        | 6,20        |
| 5. Donggala                         | 4,32         | 5,27        | 2,89        | 5,55        |
| 6. Toli-toli                        | 4,86         | 5,08        | 5,36        | 4,84        |
| 7. Buol                             | 3,09         | 4,05        | 4,52        | 4,04        |
| 8. Parigi Moutong                   | 5,04         | 5,31        | 4,66        | 4,24        |
| 9. Tojo Una-Una                     | 5,16         | 5,62        | 3,76        | 5,70        |
| 10. Sigi                            | 5,03         | 5,65        | 3,92        | 3,91        |
| 11. Banggai Laut                    | 7,30         | 6,26        | 5,90        | 6,22        |
| 12. Morowali Utara                  | 5,76         | 7,95        | 6,49        | 10,45       |
| 13. Kota Palu                       | 5,50         | 5,54        | 5,05        | 4,58        |
| <b>Sulawesi Tengah</b>              | <b>10,63</b> | <b>7,16</b> | <b>6,32</b> | <b>7,04</b> |

Catatan/Note: ...

Sumber/Source: Badan Pusat Statistik Kabupaten Tojo Una-Una/BPS-Statistics of Tojo Una-Una Regency

**Tabel**  
**Table** 12.3**Jumlah Penduduk Miskin Menurut Kabupaten/ Kota di  
Provinsi Sulawesi Tengah (orang), 2015-2019**  
**Number of Poor People by Regency/Municipality in  
Sulawesi Tengah Province (person), 2015-2019**

| <b>Kabupaten/Kota<br/>Regency/Municipal</b> | <b>2015</b>    | <b>2016</b>    | <b>2017</b>    | <b>2018</b>    | <b>2018</b>    |
|---|----------------|----------------|----------------|----------------|----------------|
| (1)   | (2)            | (3)            | (4)            | (5)            | (5)            |
| 1. Banggai Kepulauan                        | 18 570         | 18 720         | 18 560         | 18 382         | 17 540         |
| 2. Banggai                                  | 34 740         | 33 970         | 33 500         | 33 725         | 29 300         |
| 3. Morowali                                 | 17 790         | 17 360         | 16 990         | 17 034         | 16 610         |
| 4. Poso                                     | 42 640         | 42 230         | 41 880         | 41 747         | 39 920         |
| 5. Donggala                                 | 54 170         | 55 690         | 54 440         | 54 281         | 55 830         |
| 6. Toli-toli                                | 30 700         | 30 680         | 30 640         | 31 795         | 30 790         |
| 7. Buol                                     | 24 310         | 25 270         | 25 760         | 25 397         | 24 510         |
| 8. Parigi Moutong                           | 82 610         | 82 380         | 82 880         | 83 663         | 81 360         |
| 9. Tojo Una-Una                             | 27 620         | 27 620         | 27 300         | 27 777         | 26 360         |
| 10. Sigi                                    | 29 140         | 29 550         | 29 550         | 29 776         | 30 820         |
| 11. Banggai Laut                            | 12 330         | 11 590         | 11 630         | 11 970         | 11 460         |
| 12. Morowali Utara                          | 19 810         | 19 220         | 19 250         | 19 401         | 19 250         |
| 13. Kota Palu                               | 27 190         | 26 240         | 25 490         | 25 263         | 26 620         |
| <b>Sulawesi Tengah</b>                      | <b>421 630</b> | <b>420 520</b> | <b>420 520</b> | <b>417 870</b> | <b>410 360</b> |

Catatan/Note: ...

Sumber/Source: Badan Pusat Statistik Kabupaten Tojo Una-Una/BPS-Statistics of Tojo Una-Una Regency

**Tabel**  
**Table** 12.4

**Indeks Pembangunan Manusia (IPM) Menurut Kabupaten/ Kota di Provinsi Sulawesi Tengah , 2015-2019**  
**Human Development Index (HDI) by Regency/Municipality in Sulawesi Tengah Province, 2015-2019**

| <b>Kabupaten/Kota<br/>Regency/Municipal</b> | <b>2015</b> | <b>2016</b> | <b>2017</b> | <b>2018</b> | <b>2019</b> |
|---|-------------|-------------|-------------|-------------|-------------|
| (1)   | (2)         | (3)         | (4)         | (5)         | (6)         |
| 1. Banggai Kepulauan                        | 62,97       | 63.45       | 64.07       | 64.68       | 65,13       |
| 2. Banggai                                  | 67,44       | 68.17       | 69.00       | 69.85       | 70,36       |
| 3. Morowali                                 | 69,12       | 69.69       | 70.41       | 71.14       | 72,02       |
| 4. Poso                                     | 68,13       | 68.83       | 69.78       | 70.68       | 71,40       |
| 5. Donggala                                 | 63,82       | 64.42       | 64.66       | 65.14       | 65,49       |
| 6. Toli-toli                                | 62,72       | 63.27       | 64.05       | 64.60       | 65,42       |
| 7. Buol                                     | 65,61       | 66.37       | 66.69       | 67.30       | 67,69       |
| 8. Parigi Moutong                           | 62,79       | 63.60       | 64.09       | 64.85       | 65,47       |
| 9. Tojo Una-Una                             | 61,33       | 62.27       | 62.61       | 63.38       | 64,52       |
| 10. Sigi                                    | 65,35       | 65.95       | 66.72       | 67.66       | 68,16       |
| 11. Banggai Laut                            | 62,90       | 63.49       | 64.08       | 64.80       | 65,27       |
| 12. Morowali Utara                          | 66,00       | 66.57       | 67.35       | 67.95       | 68,45       |
| 13. Kota Palu                               | 79,63       | 79.73       | 80.24       | 80.91       | 81,50       |

Catatan/Note: ...

Sumber/Source: Badan Pusat Statistik Kabupaten Tojo Una-Una/BPS-Statistics of Tojo Una-Una Regency



Sensus  
Penduduk  
2020

#MencatatIndonesia

# DATA

MENCERDASKAN BANGSA

*Enlighten The Nation*

<https://tojournalakab.bps.go.id>



BADAN PUSAT STATISTIK  
KABUPATEN TOJO UNA-UNA  
BPS-STATISTICS OF TOJO UNA-UNA

Jl. Lalarato No.1 Uemalingku, Ratolindo  
Website: <http://tojournalakab.bps.go.id>;  
Email: [bps7209@bps.go.id](mailto:bps7209@bps.go.id)

